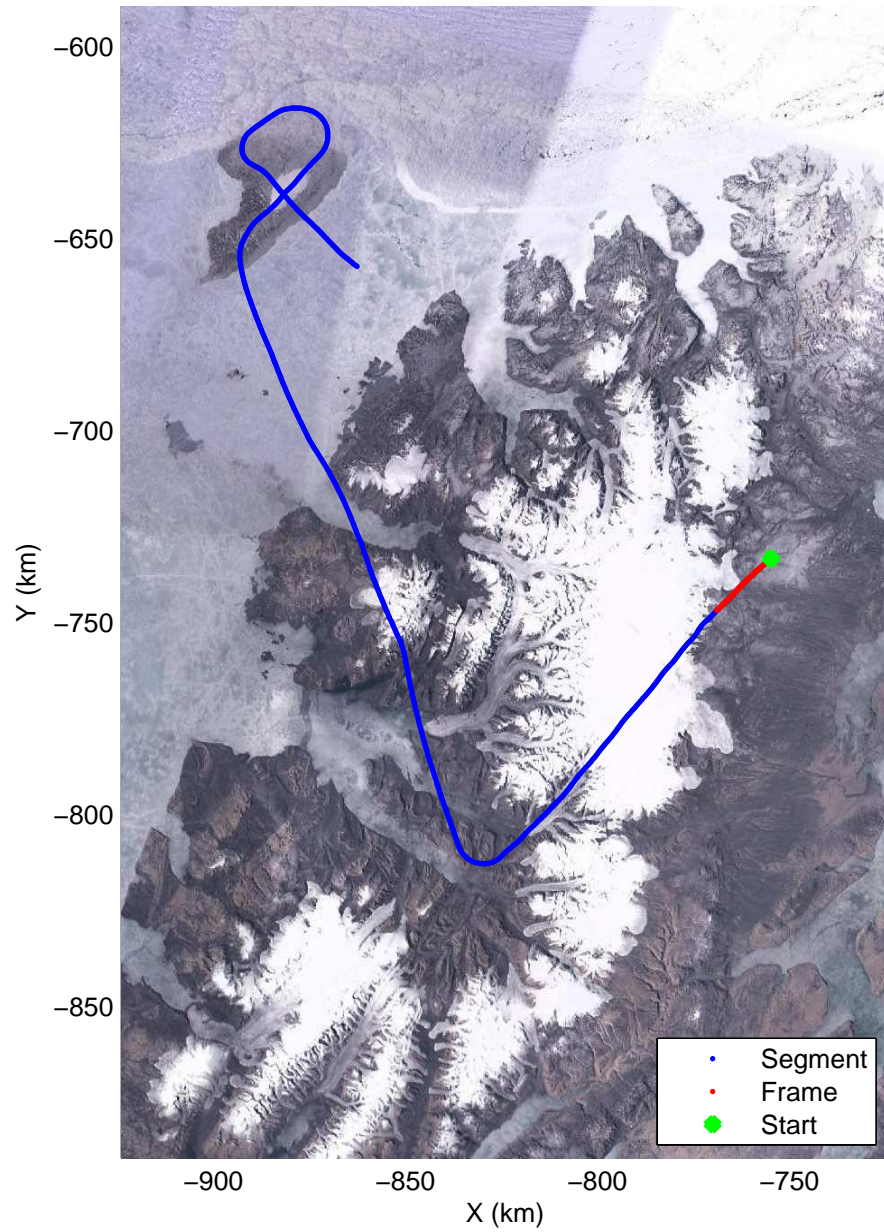

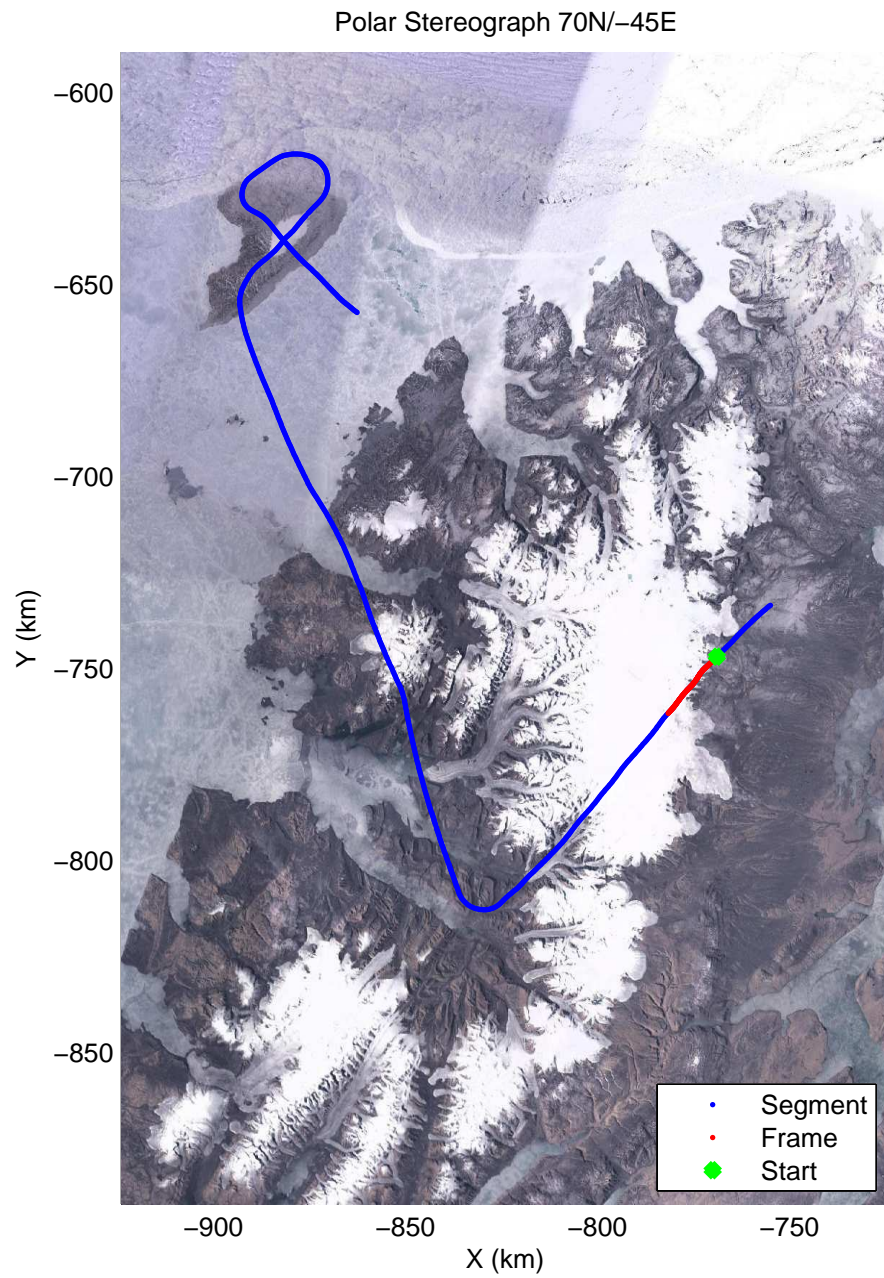

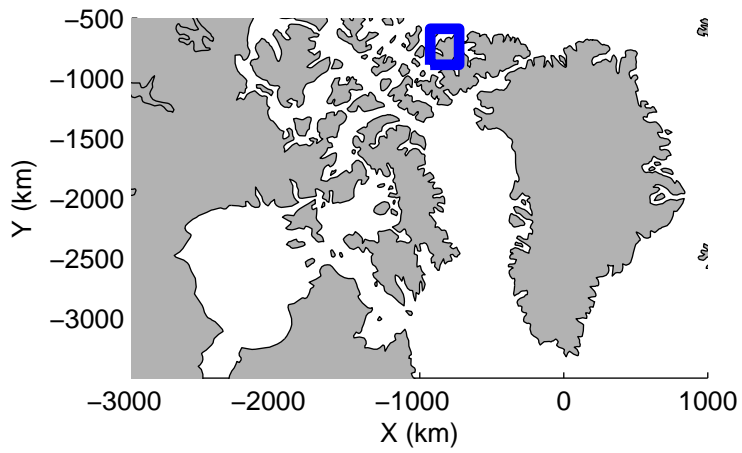


Polar Stereograph 70N/-45E




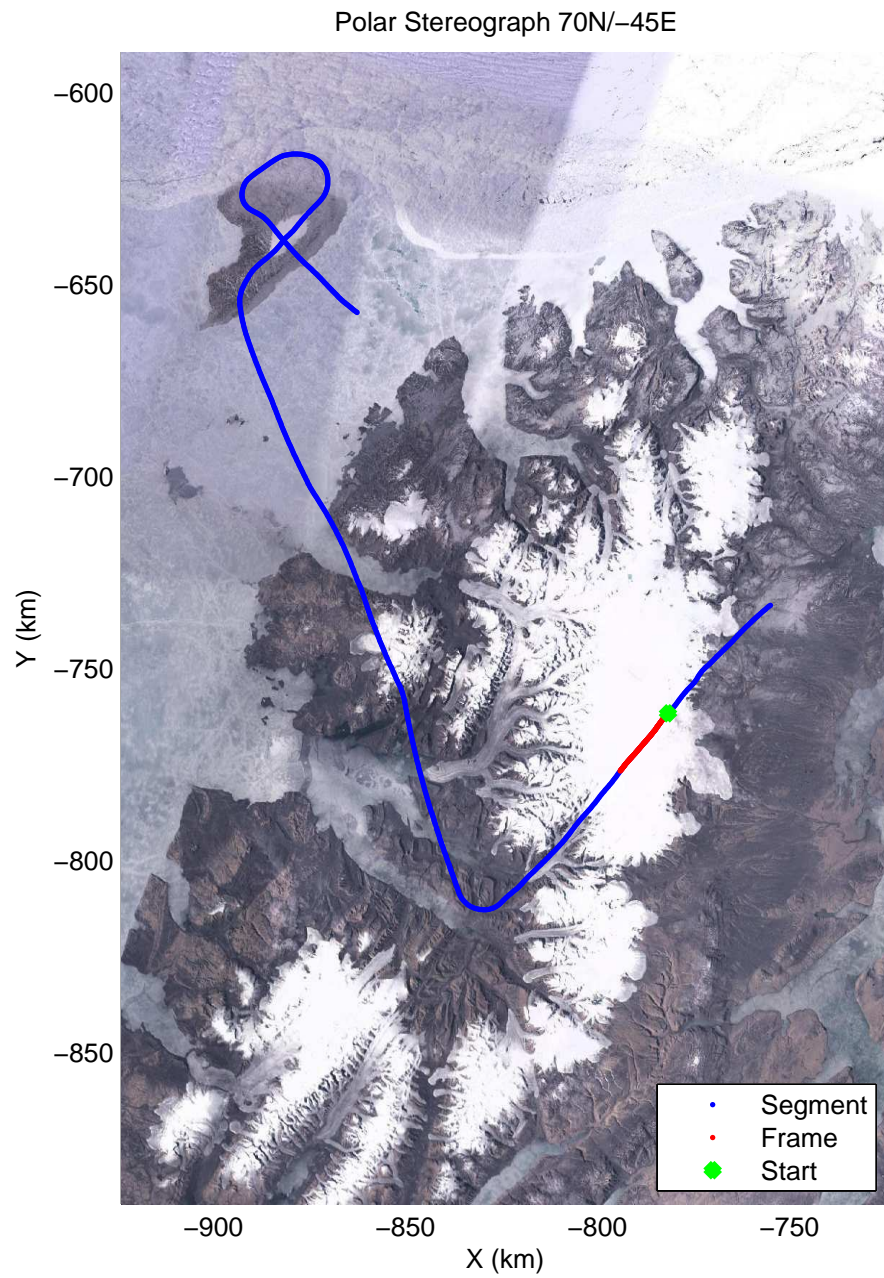

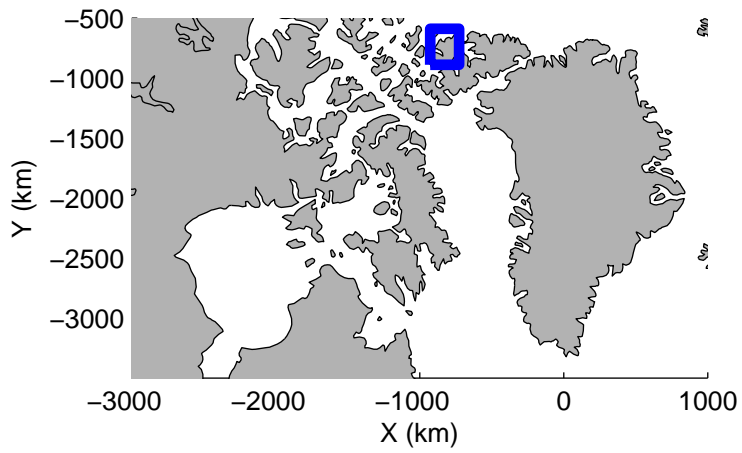
accum 2011\_Greenland\_P3: "Ellesmere 01" 20110510\_02\_001: 15:16:28.4 to 15:19:01.9 GPS






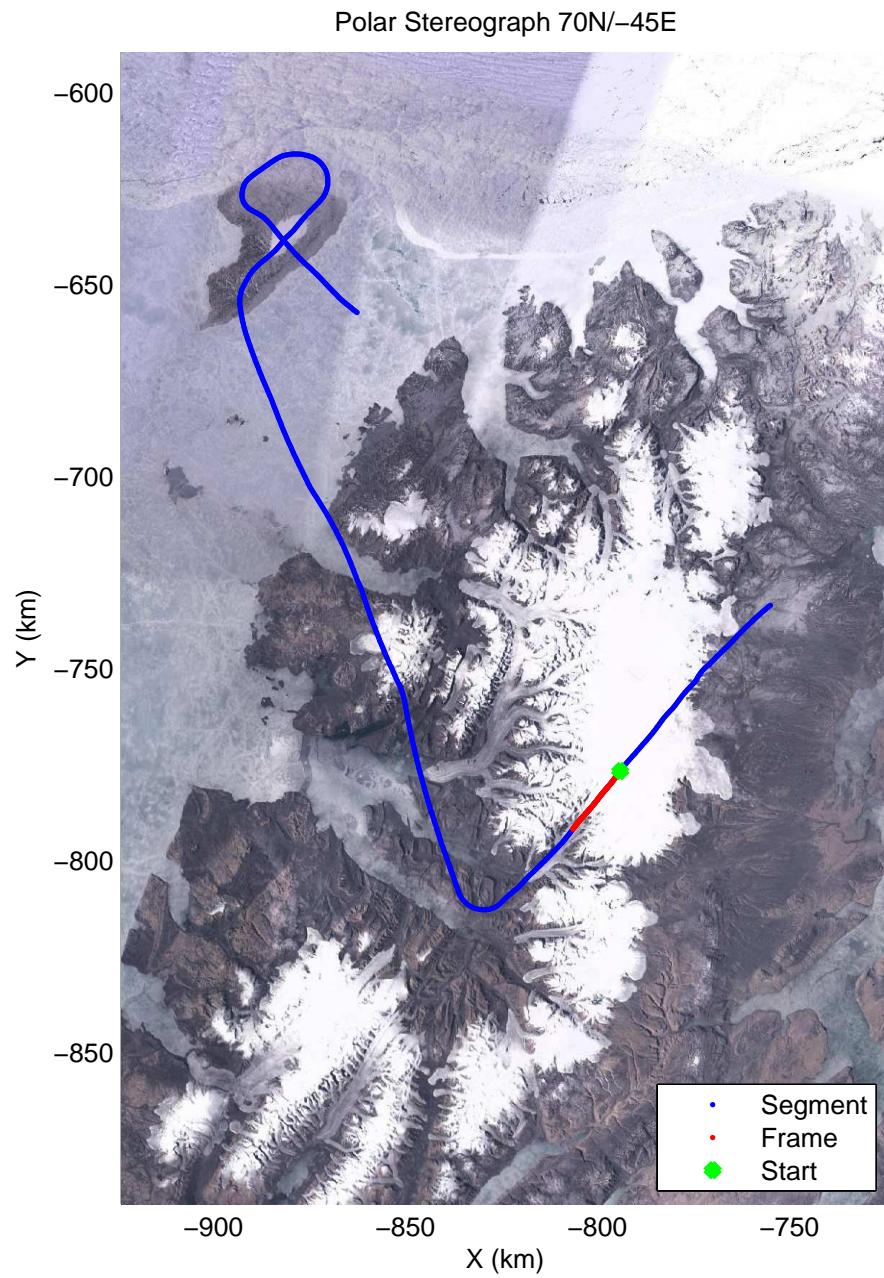

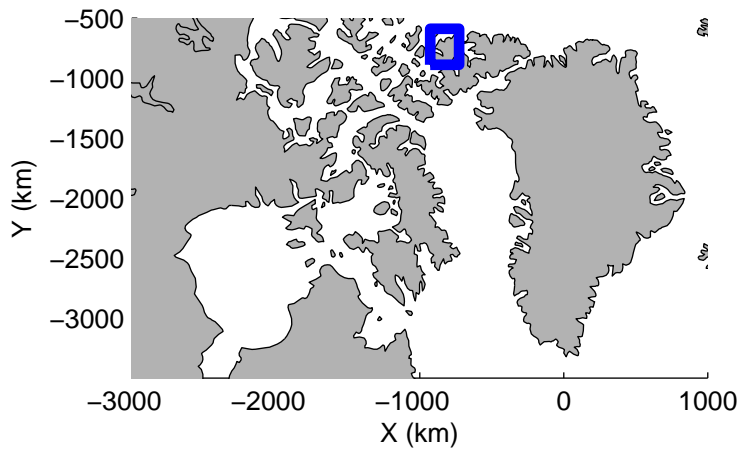
accum 2011\_Greenland\_P3: "Ellesmere 01" 20110510\_02\_002: 15:19:02.2 to 15:21:27.7 GPS






accum 2011\_Greenland\_P3: "Ellesmere 01" 20110510\_02\_003: 15:21:27.9 to 15:23:55.5 GPS


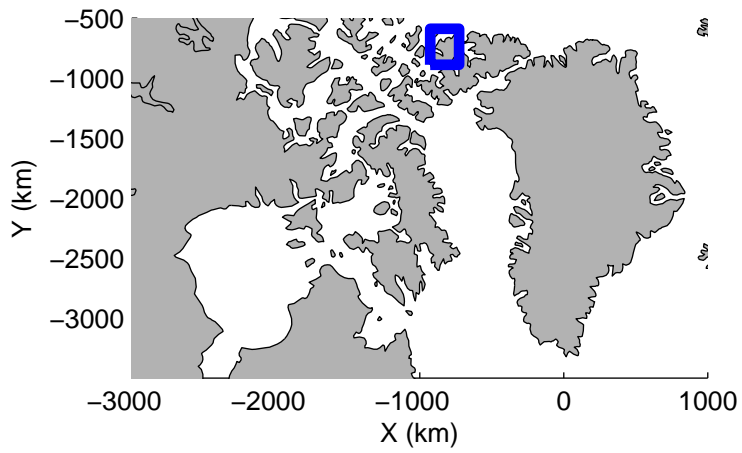




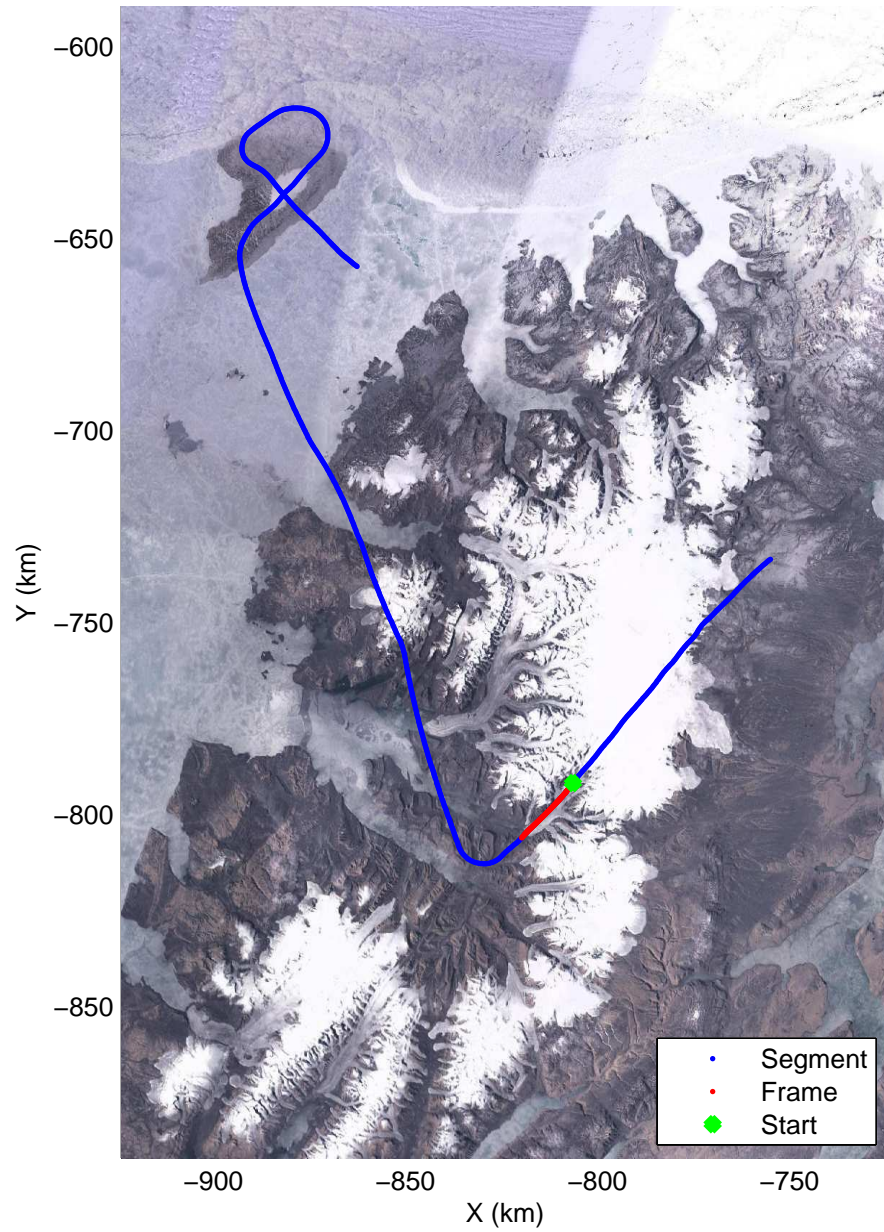
accum 2011\_Greenland\_P3: "Ellesmere 01" 20110510\_02\_004: 15:23:55.7 to 15:26:16.0 GPS






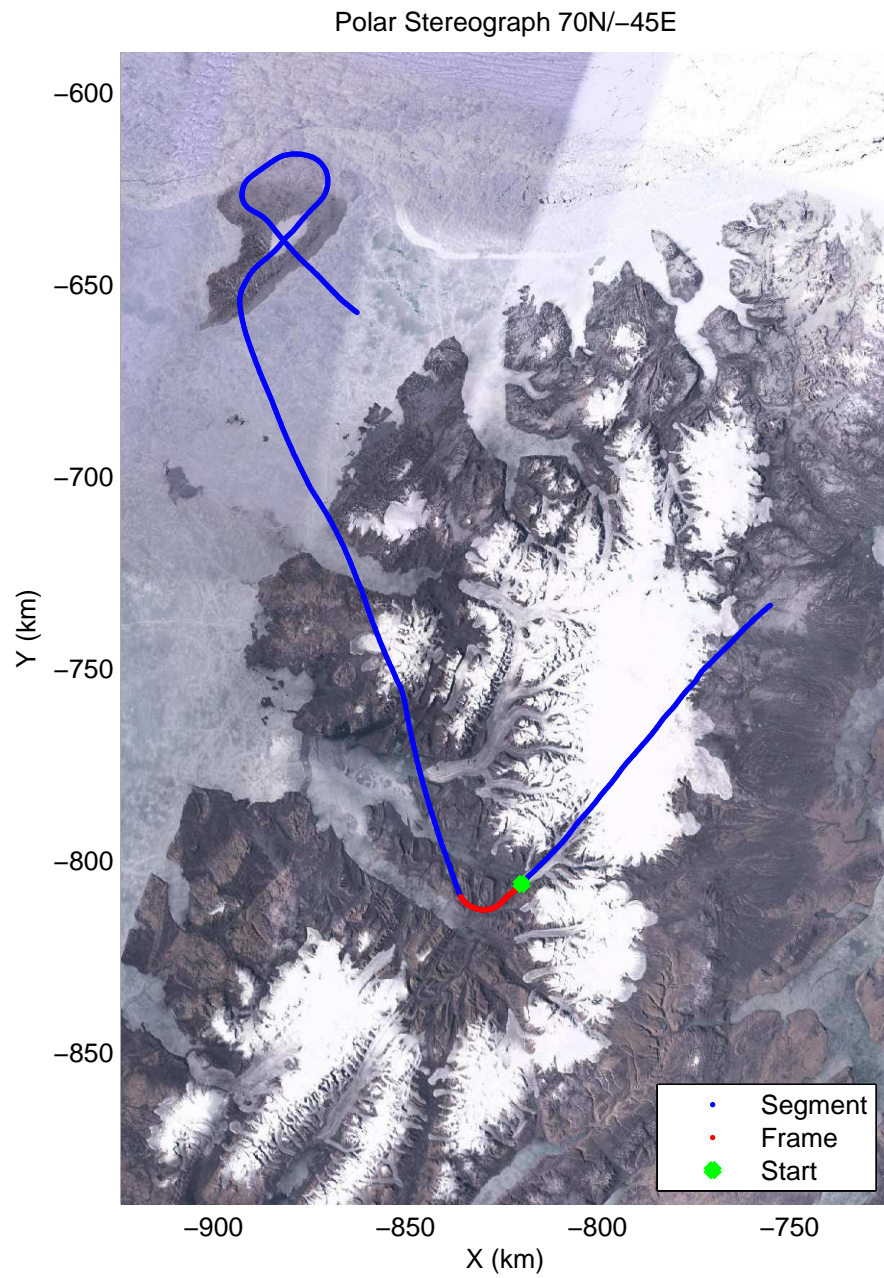
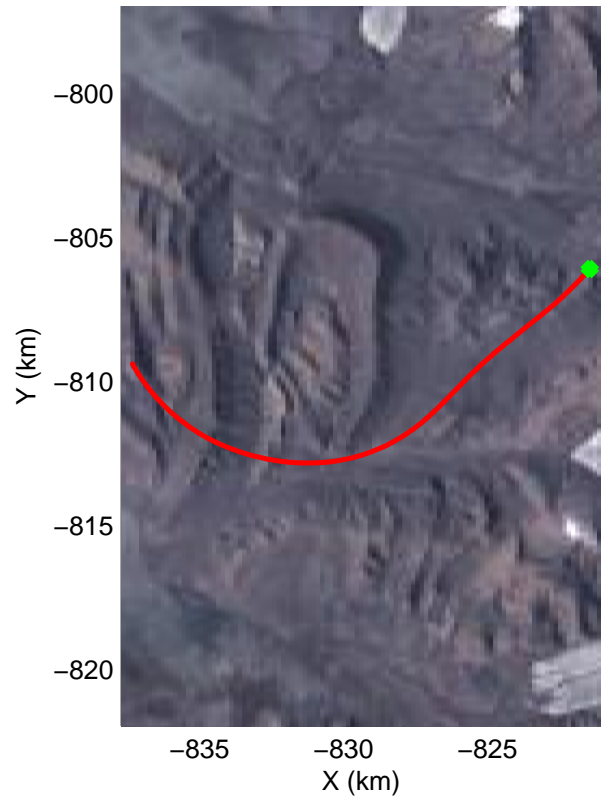
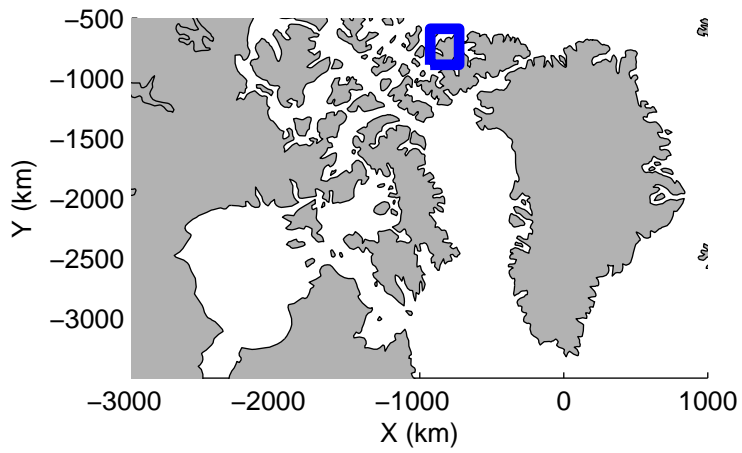


Polar Stereograph 70N/-45E





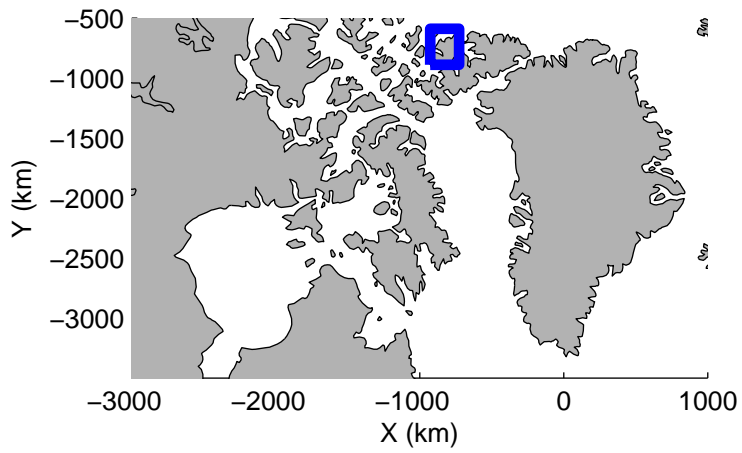
accum 2011\_Greenland\_P3: "Ellesmere 01" 20110510\_02\_005: 15:26:16.2 to 15:28:48.0 GPS



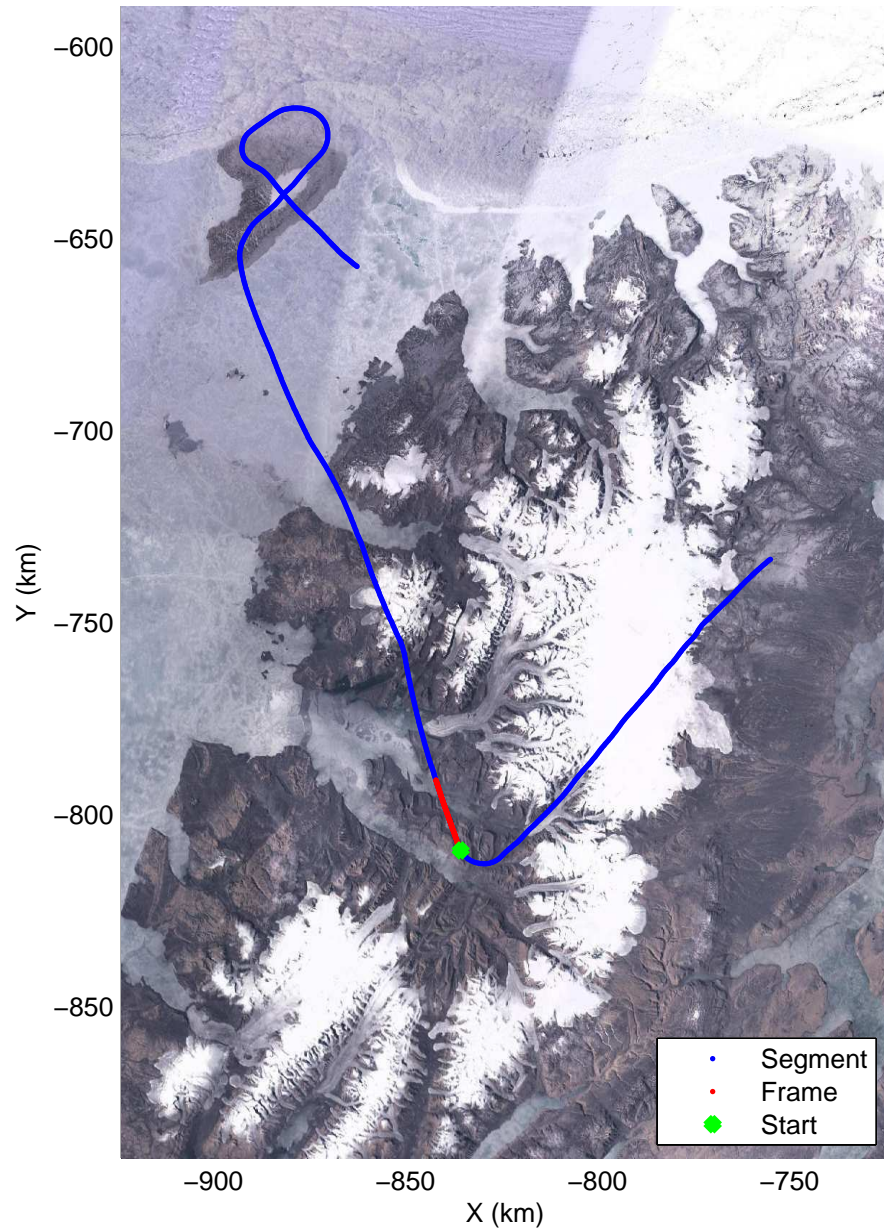


accum 2011\_Greenland\_P3: "Ellesmere 01" 20110510\_02\_006: 15:28:48.2 to 15:31:18.3 GPS




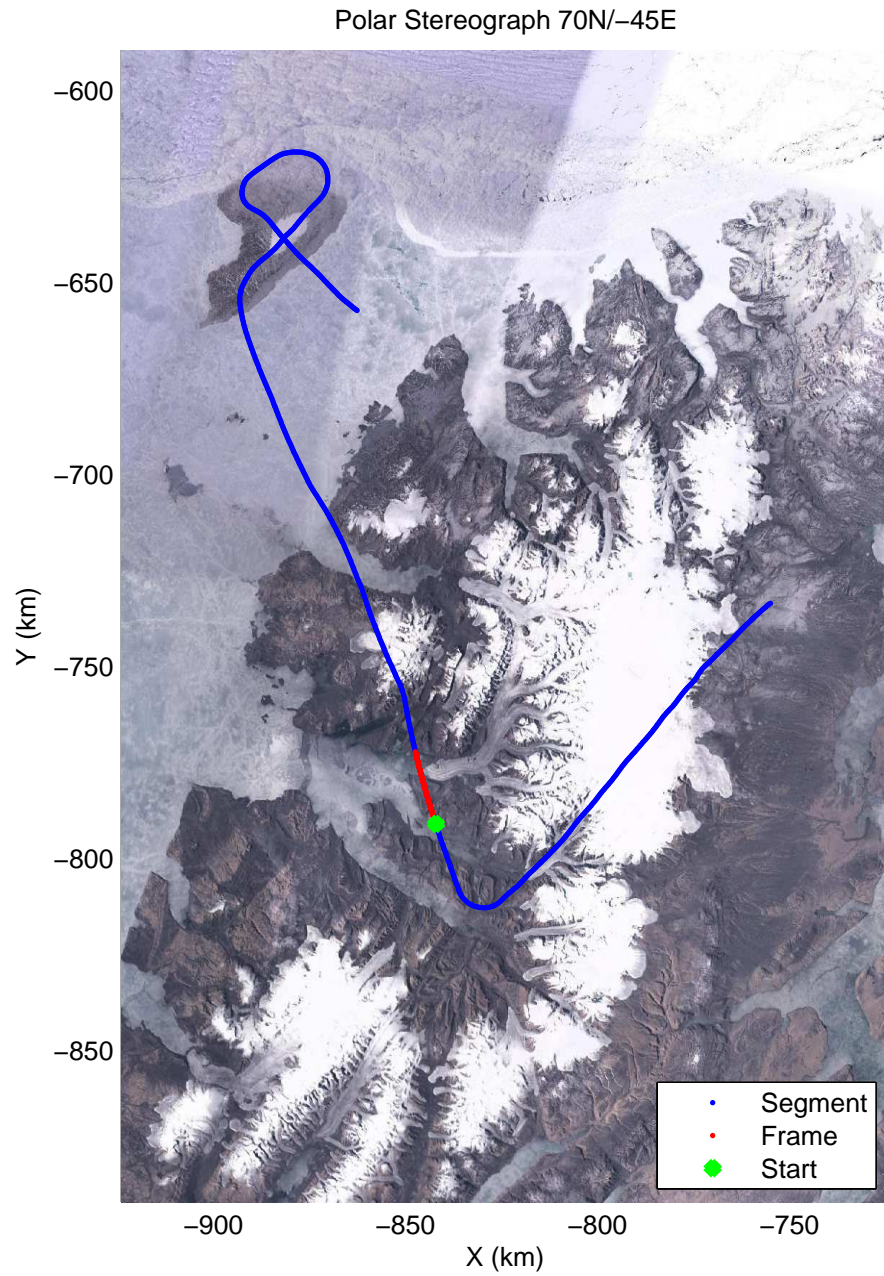
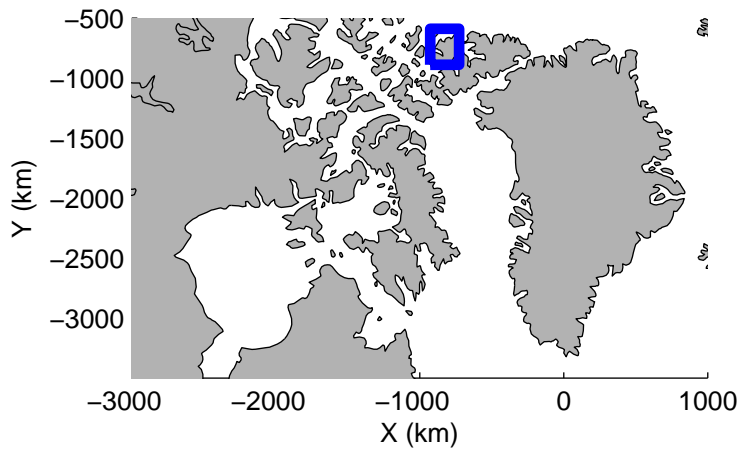


Polar Stereograph 70N/-45E




accum 2011\_Greenland\_P3: "Ellesmere 01" 20110510\_02\_007: 15:31:18.6 to 15:33:57.9 GPS

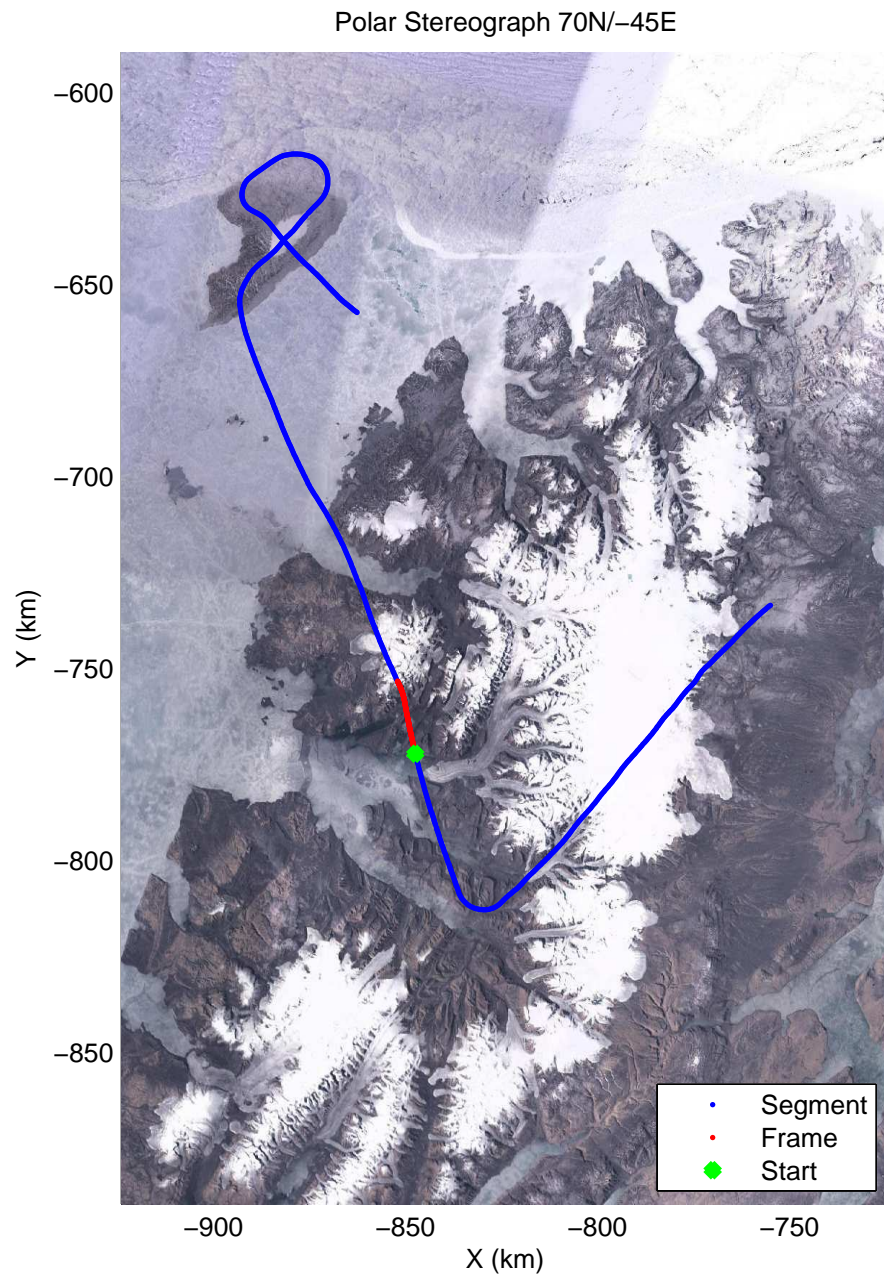

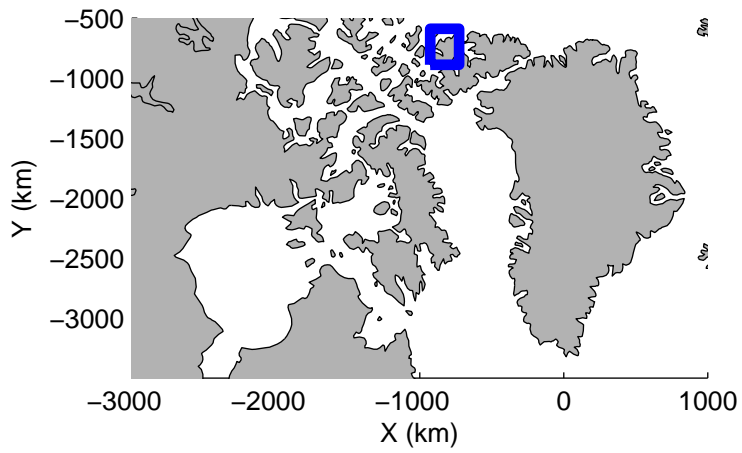





accum 2011\_Greenland\_P3: "Ellesmere 01" 20110510\_02\_008: 15:33:58.1 to 15:36:21.6 GPS

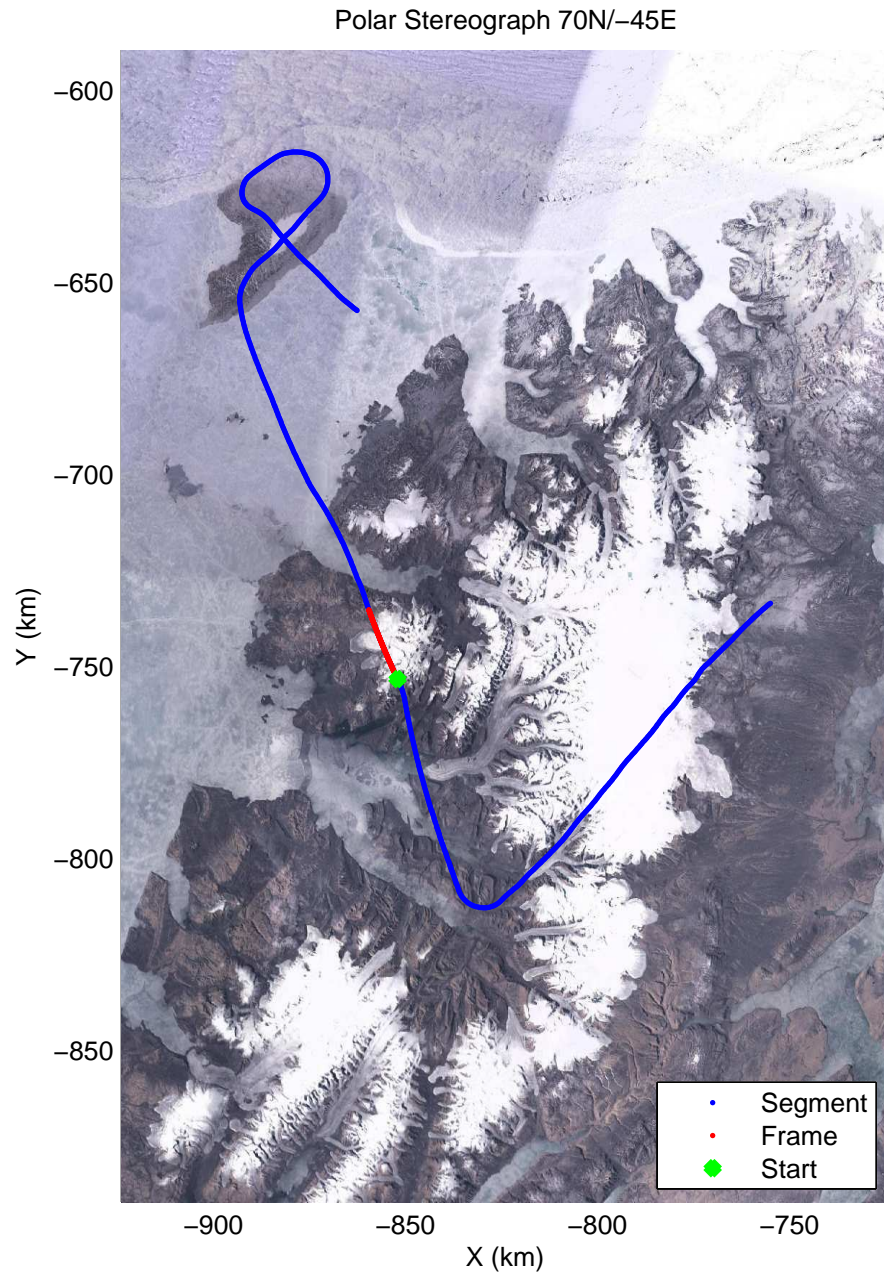
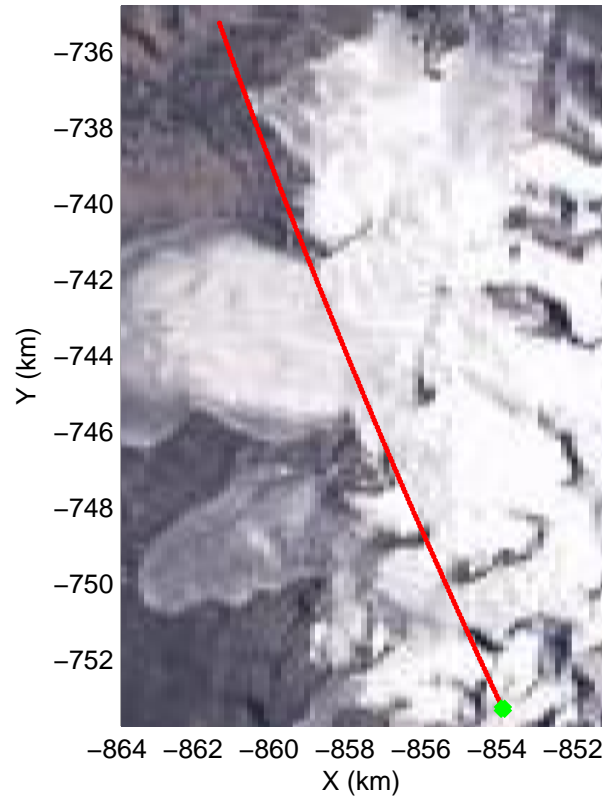
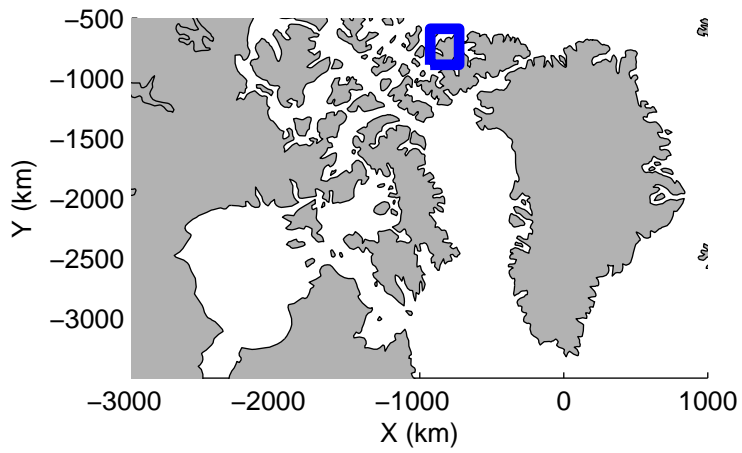







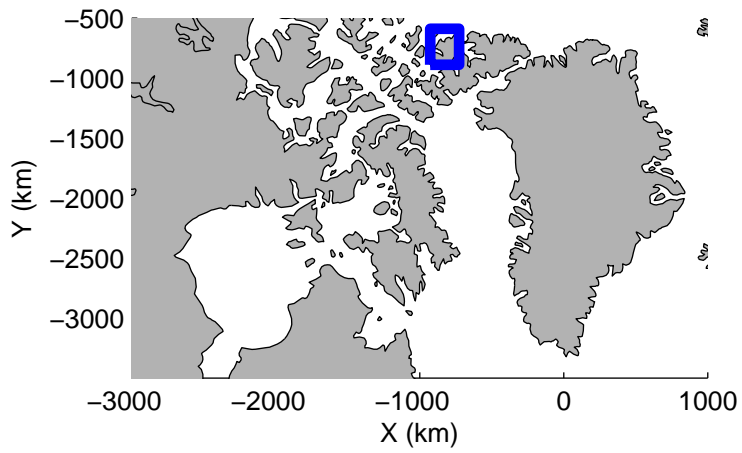
accum 2011\_Greenland\_P3: "Ellesmere 01" 20110510\_02\_009: 15:36:21.8 to 15:38:38.1 GPS



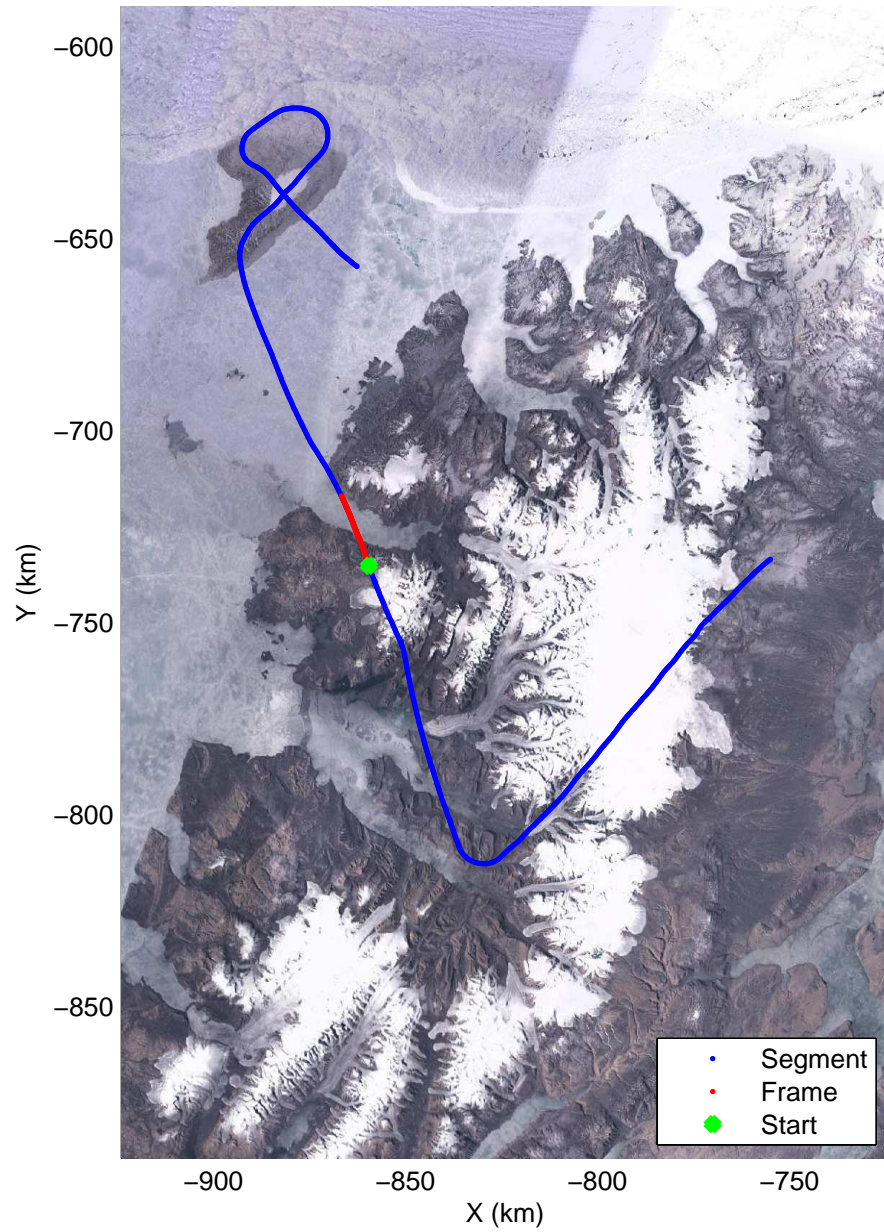


accum 2011\_Greenland\_P3: "Ellesmere 01" 20110510\_02\_010: 15:38:38.3 to 15:40:54.6 GPS




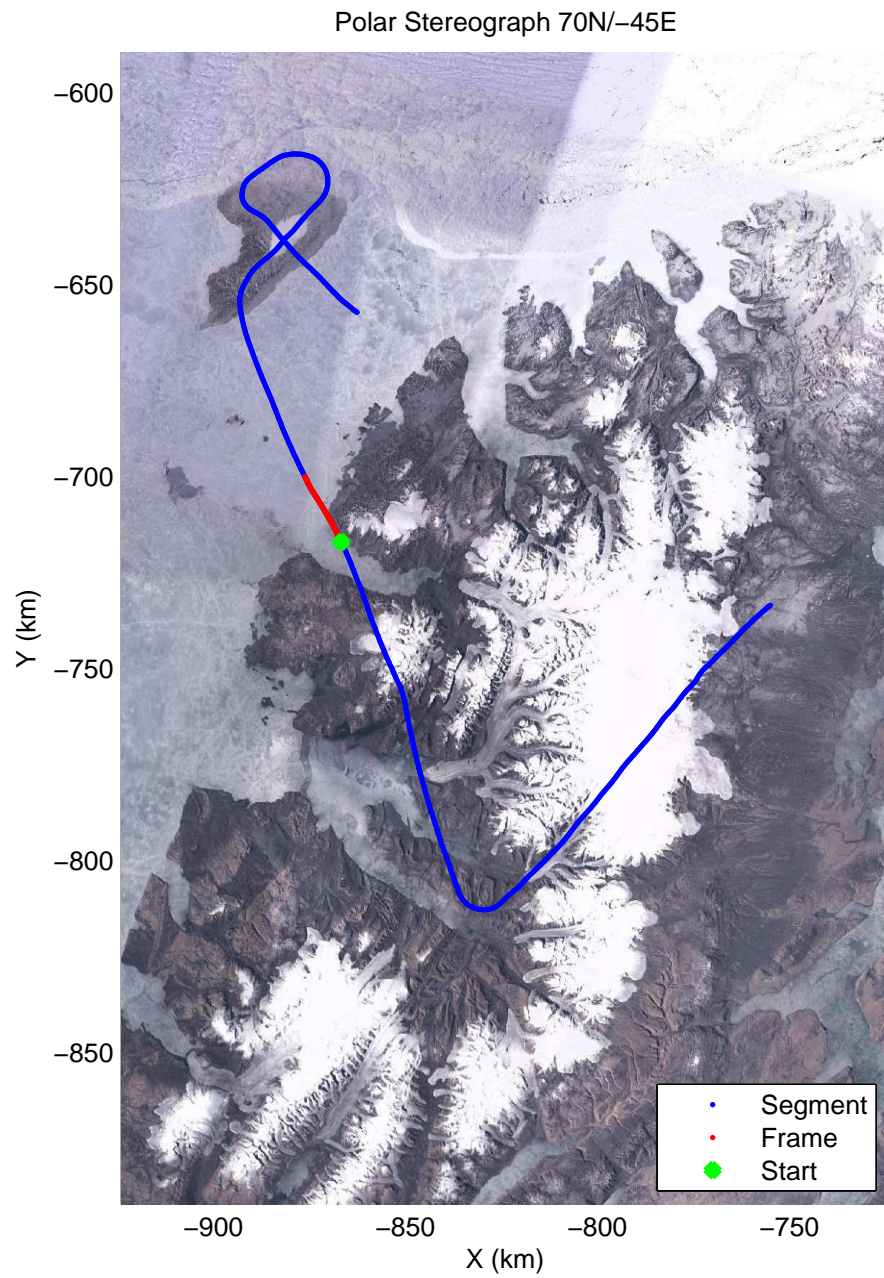

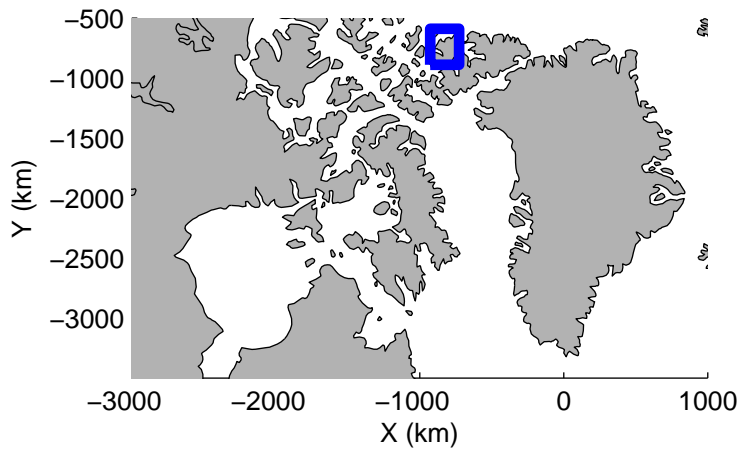


Polar Stereograph 70N/-45E




accum 2011\_Greenland\_P3: "Ellesmere 01" 20110510\_02\_011: 15:40:54.7 to 15:43:09.8 GPS

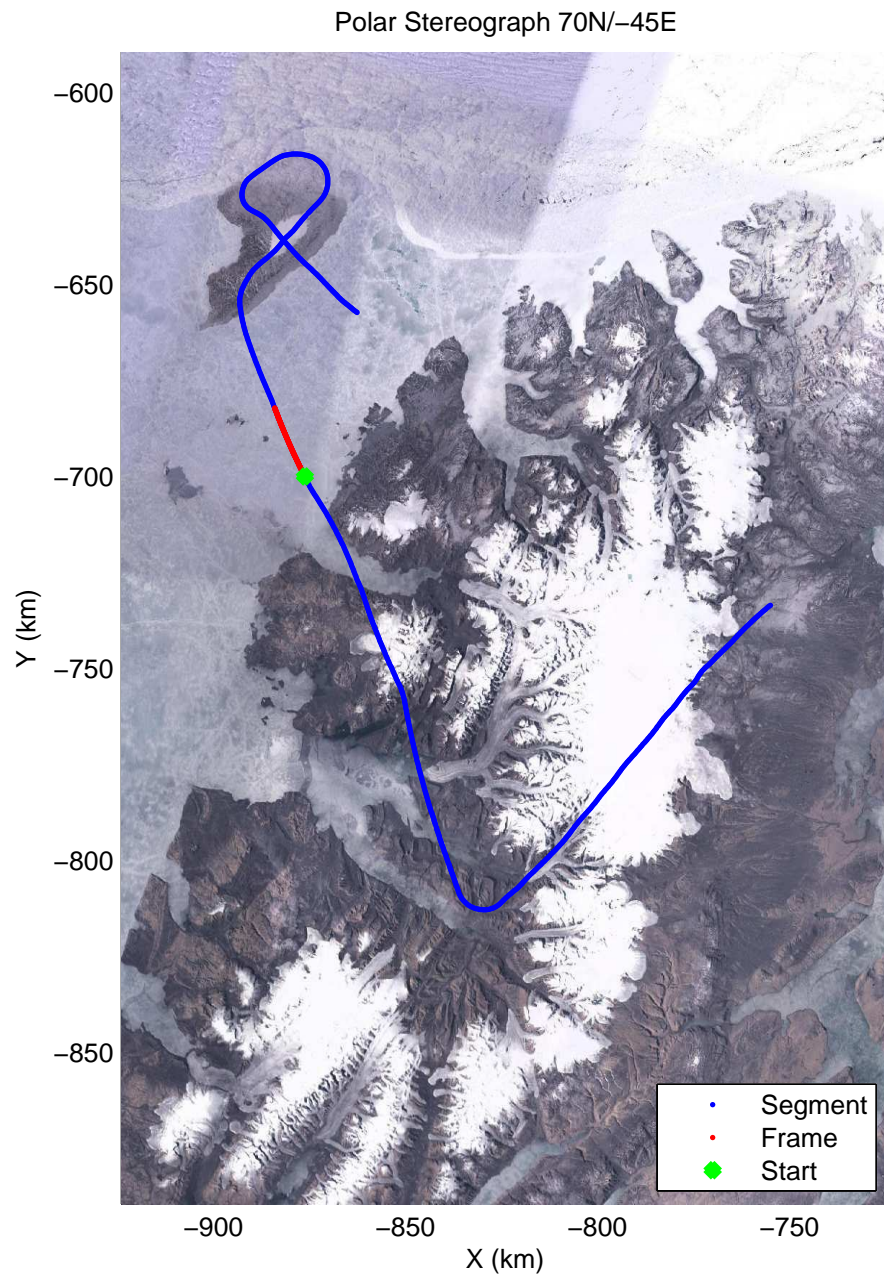
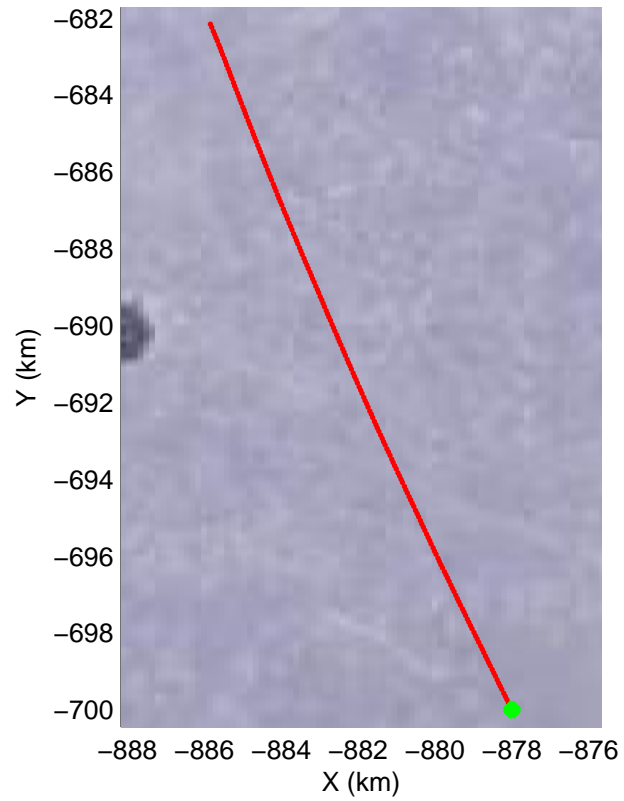
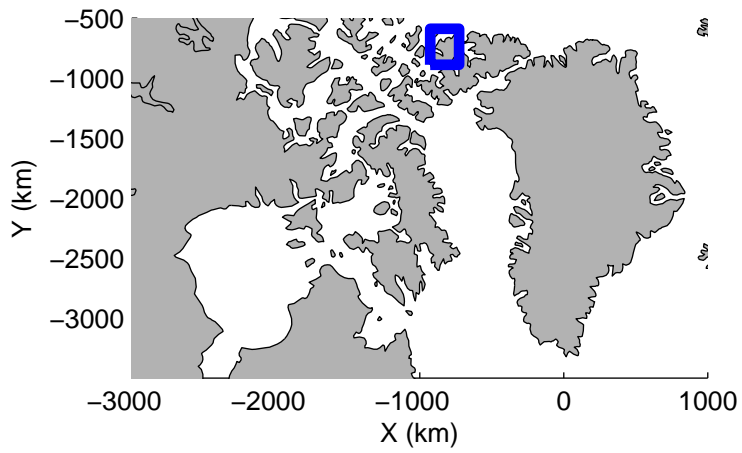





accum 2011\_Greenland\_P3: "Ellesmere 01" 20110510\_02\_012: 15:43:09.9 to 15:45:25.3 GPS


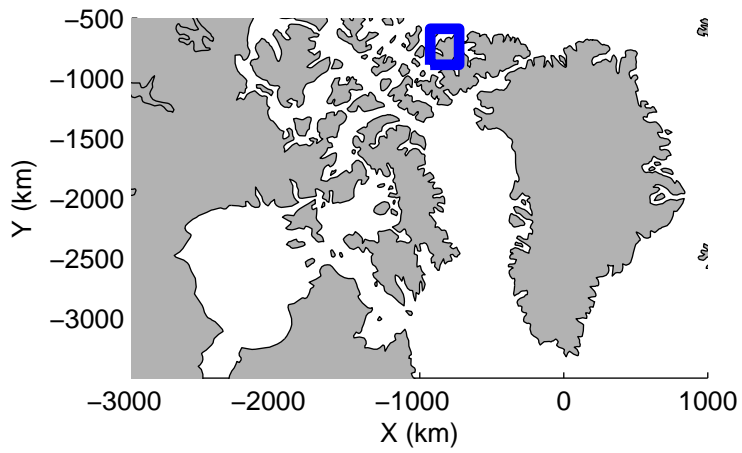




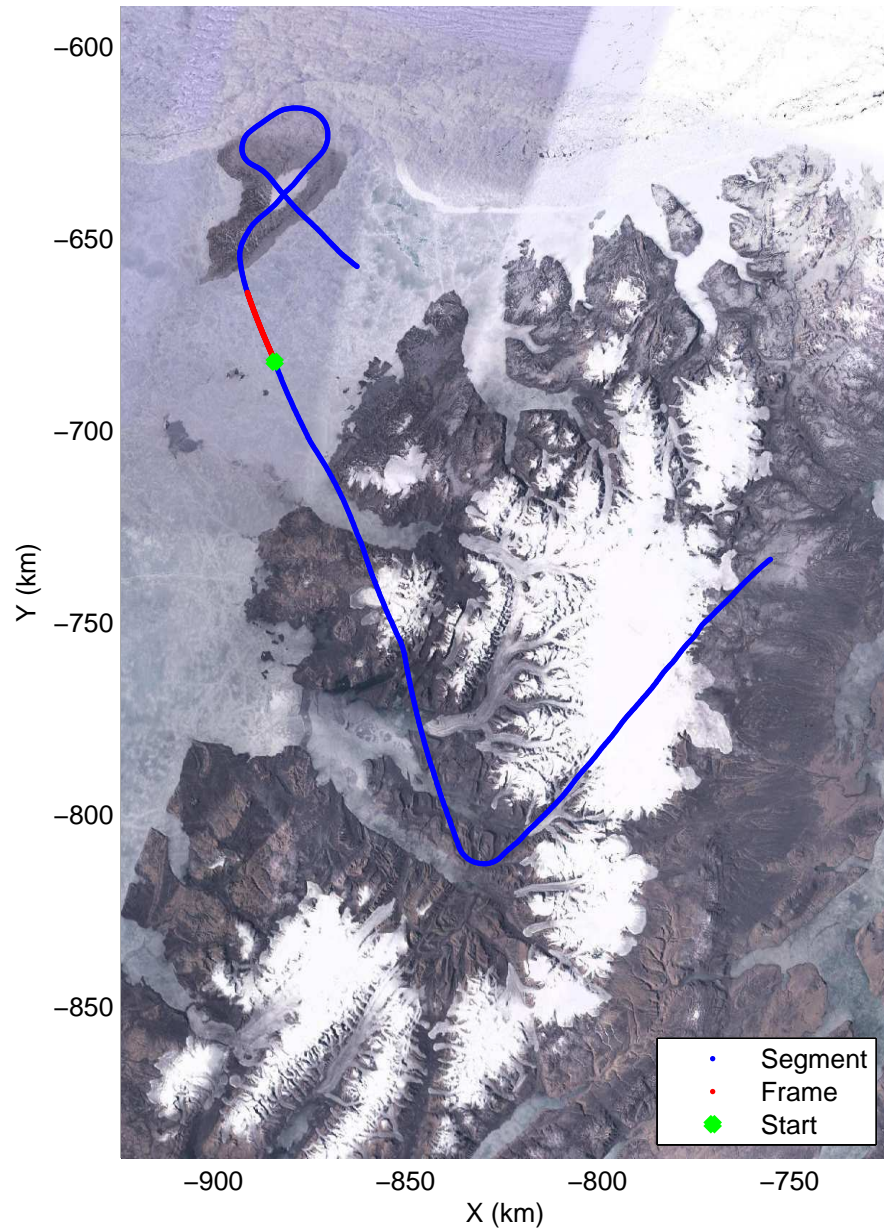


accum 2011\_Greenland\_P3: "Ellesmere 01" 20110510\_02\_013: 15:45:25.5 to 15:47:39.9 GPS




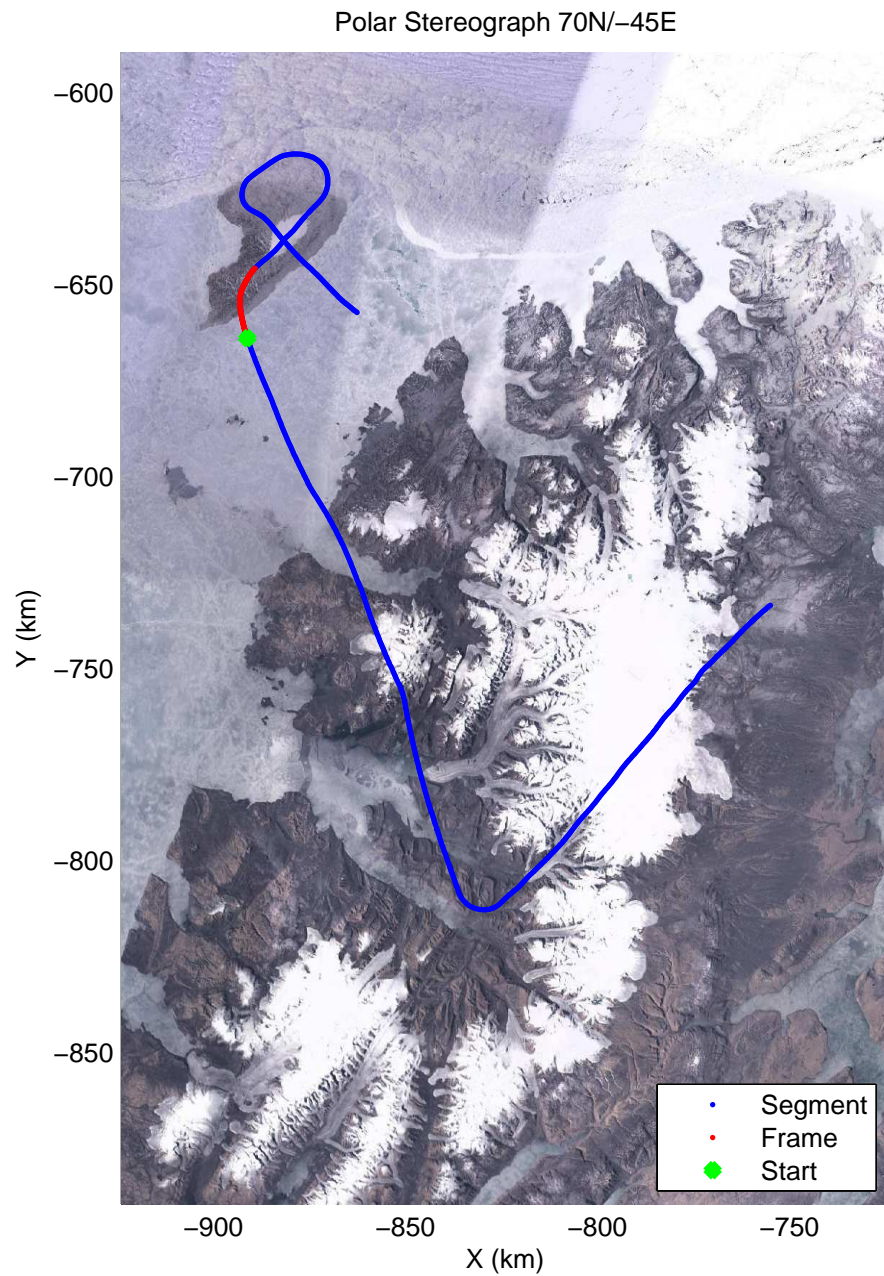

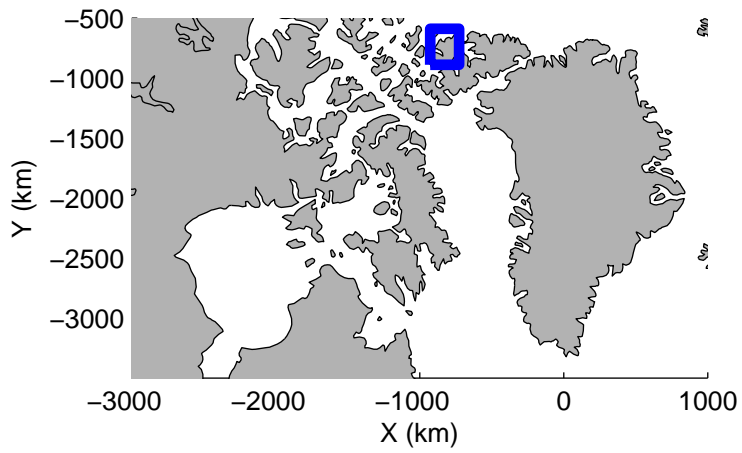


Polar Stereograph 70N/-45E





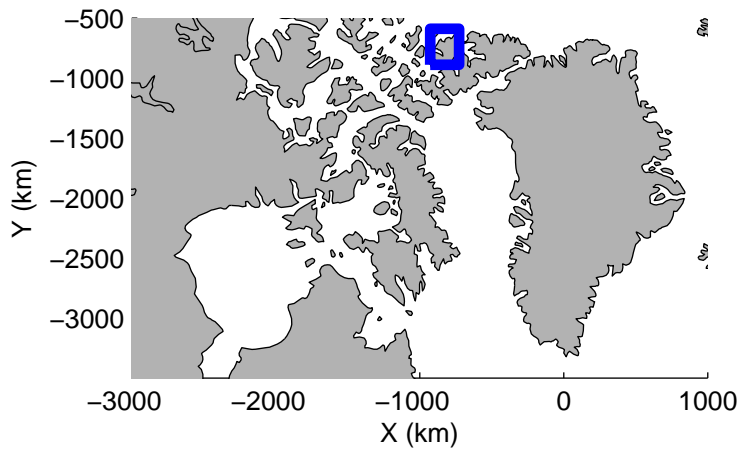
accum 2011\_Greenland\_P3: "Ellesmere 01" 20110510\_02\_014: 15:47:40.1 to 15:49:53.4 GPS



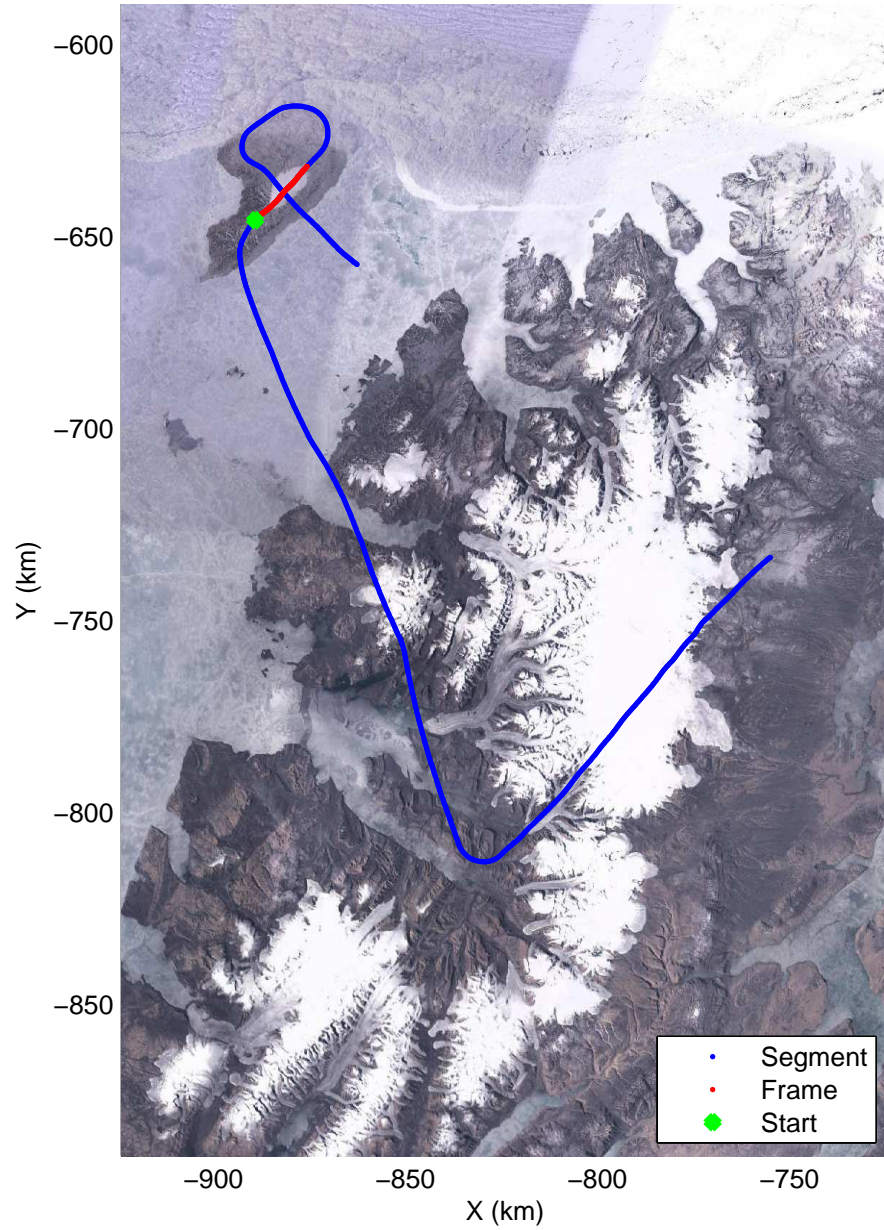


accum 2011\_Greenland\_P3: "Ellesmere 01" 20110510\_02\_015: 15:49:53.5 to 15:52:27.8 GPS






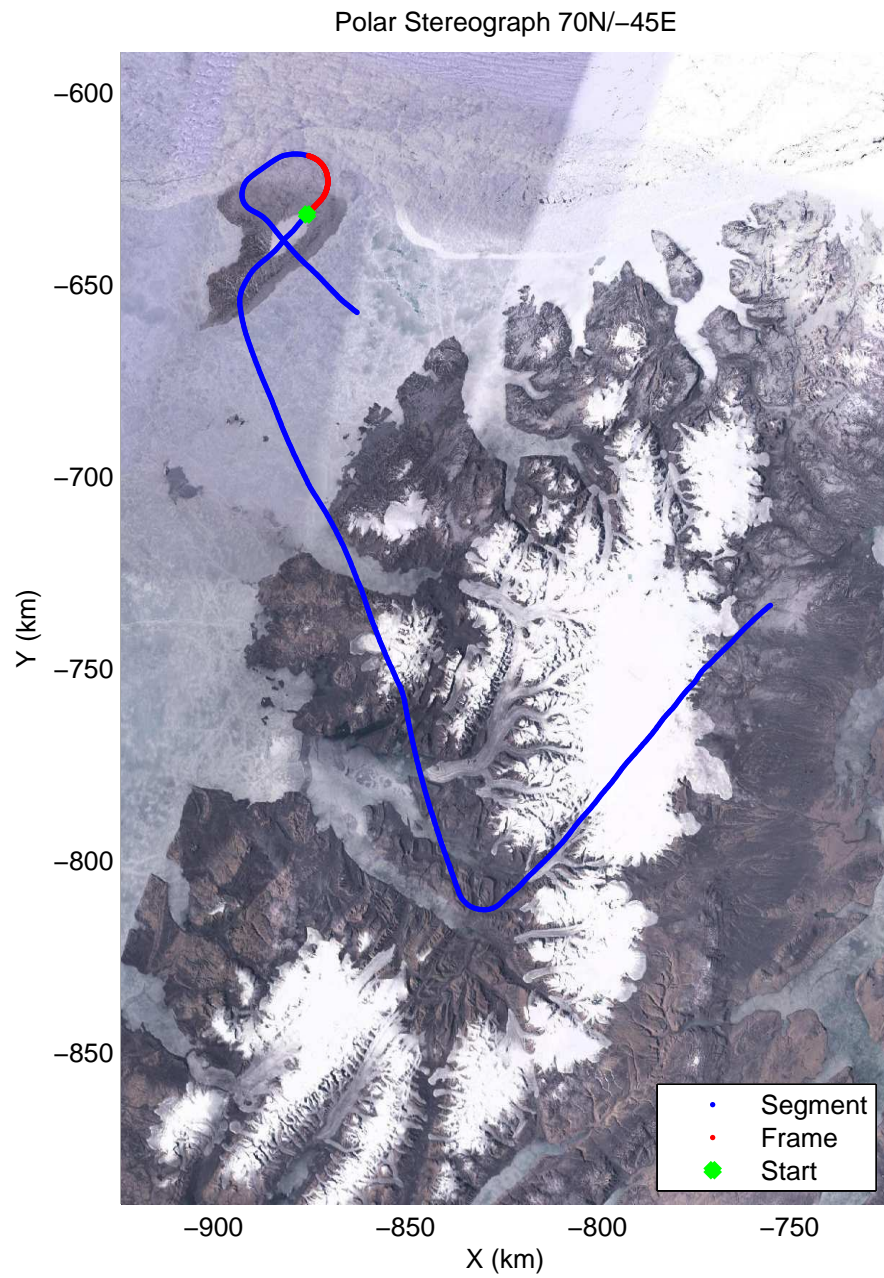

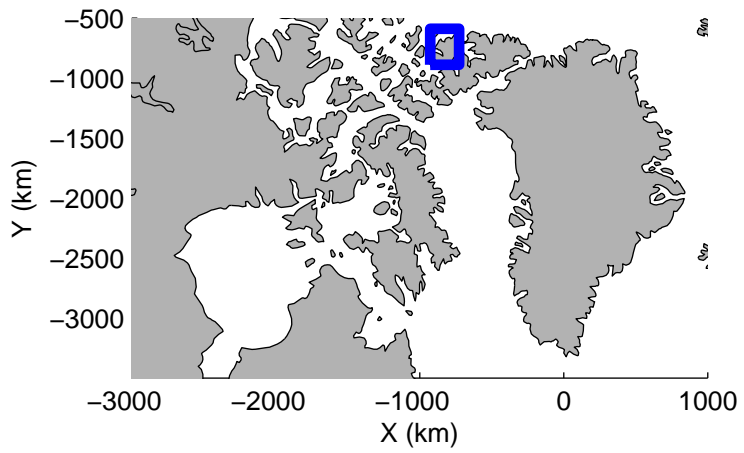
Polar Stereograph 70N/-45E




accum 2011\_Greenland\_P3: "Ellesmere 01" 20110510\_02\_016: 15:52:28.0 to 15:54:55.6 GPS

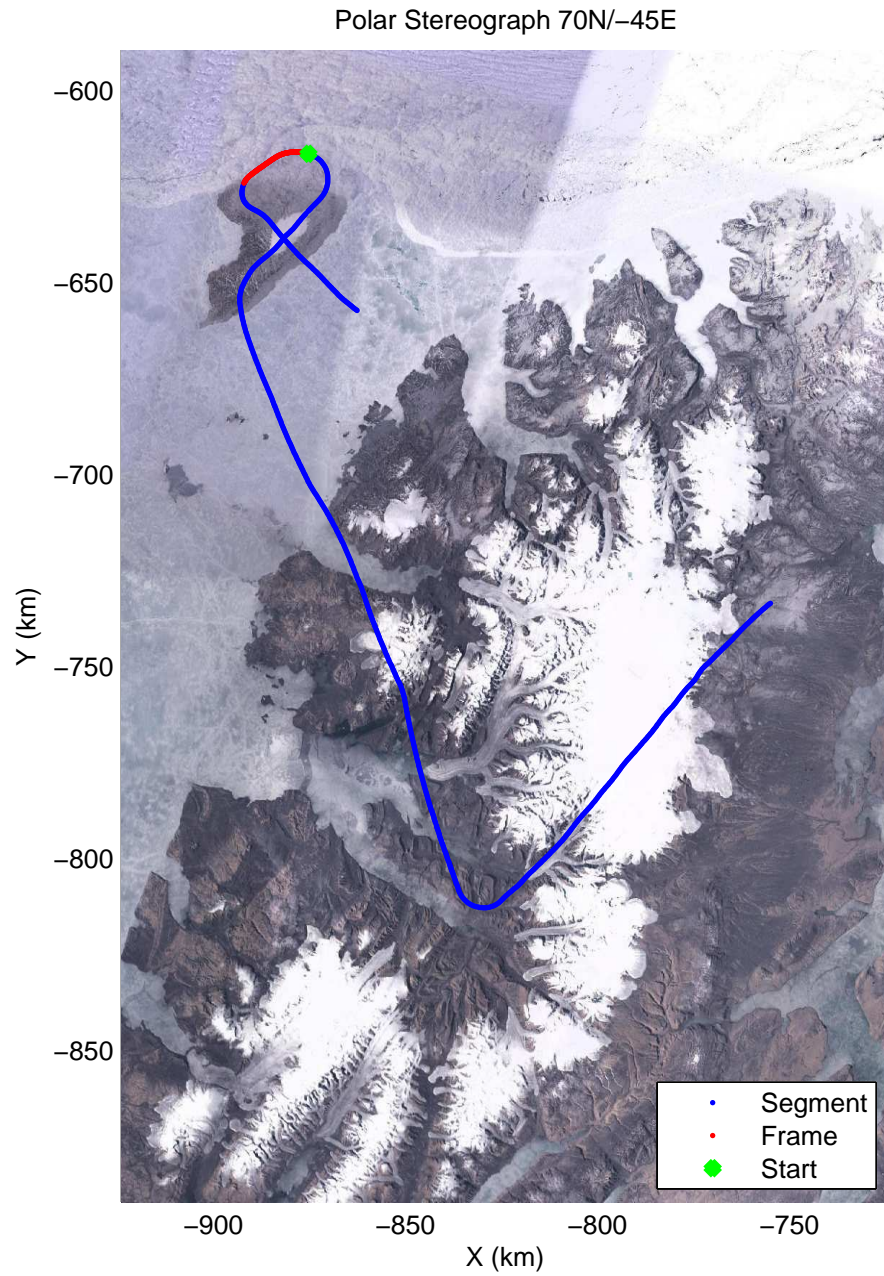

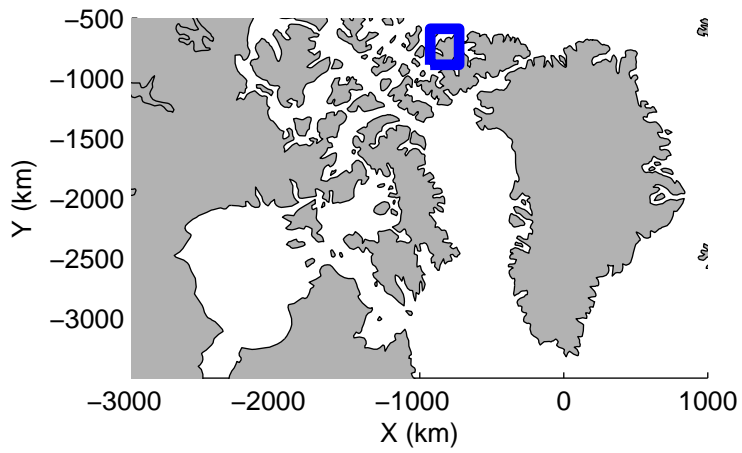







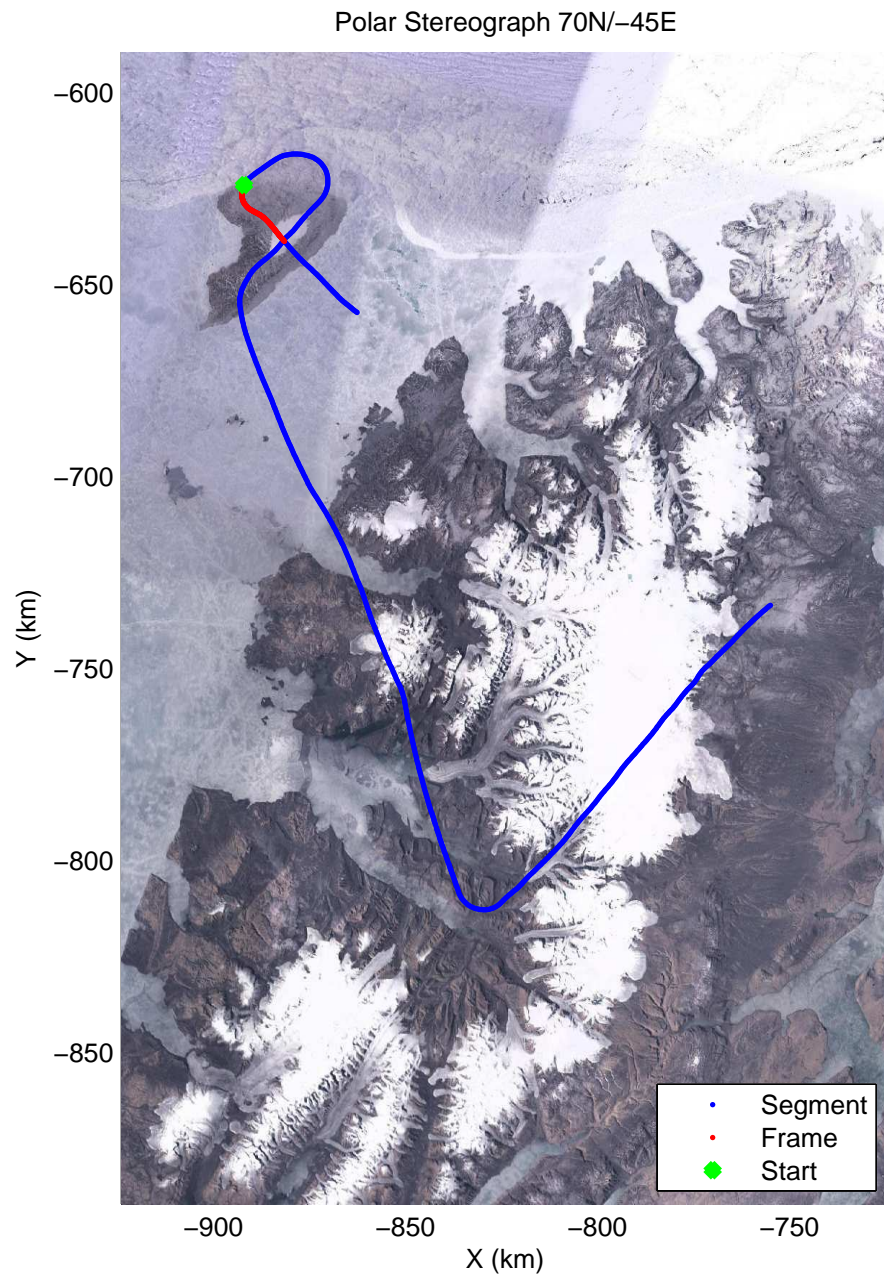

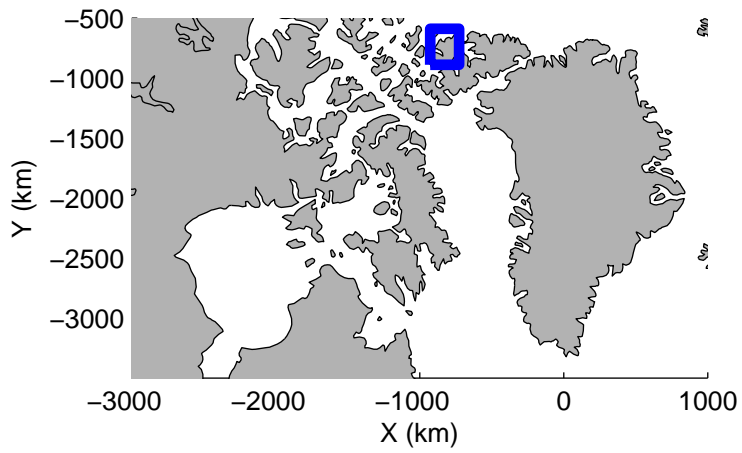
accum 2011\_Greenland\_P3: "Ellesmere 01" 20110510\_02\_017: 15:54:55.7 to 15:57:24.8 GPS






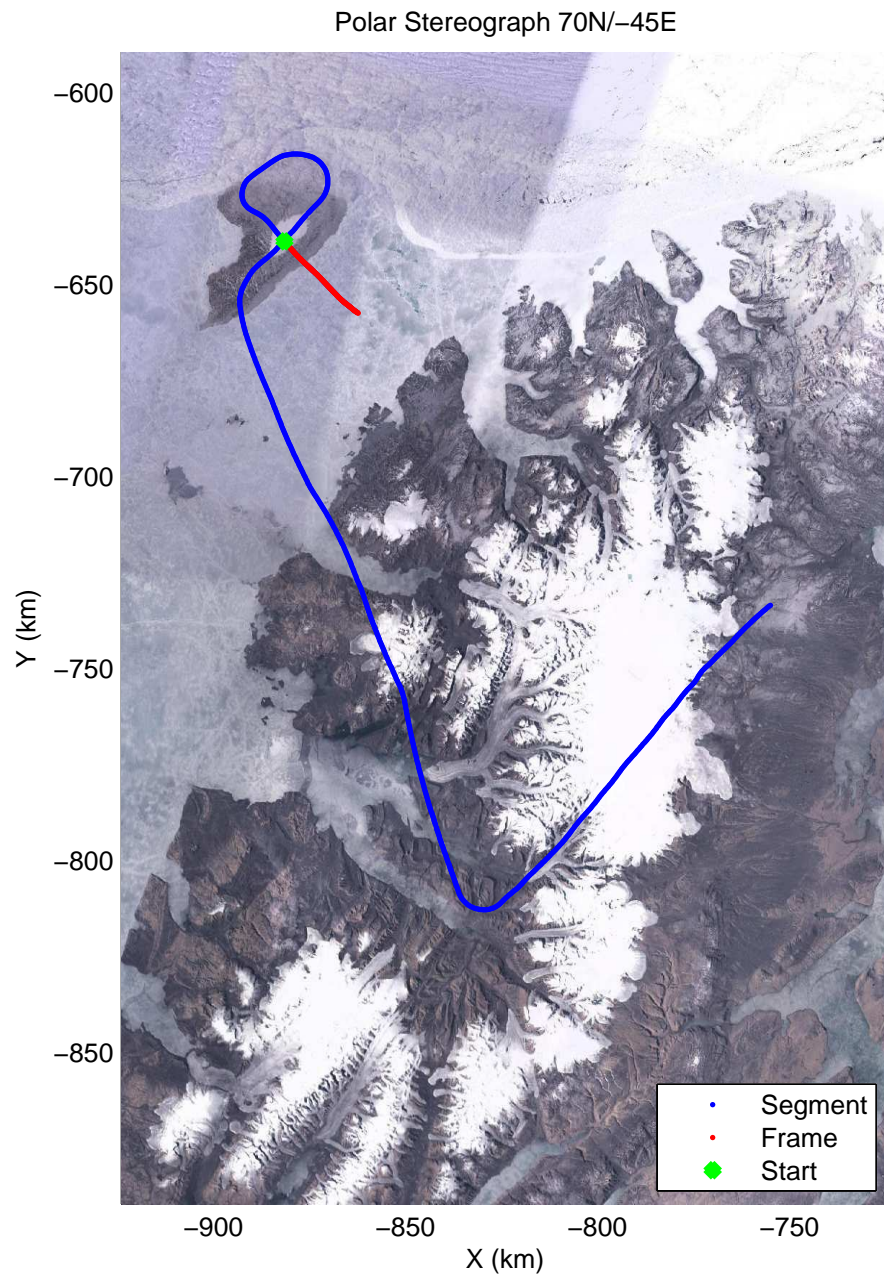

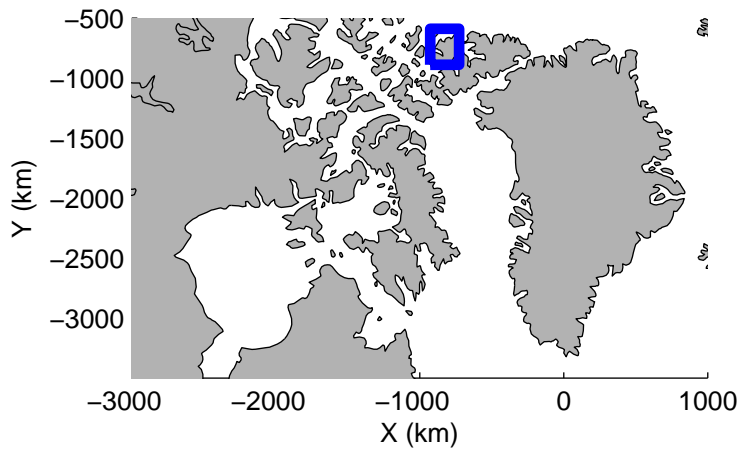
accum 2011\_Greenland\_P3: "Ellesmere 01" 20110510\_02\_018: 15:57:25.1 to 16:00:13.5 GPS





accum 2011\_Greenland\_P3: "Ellesmere 01" 20110510\_02\_019: 16:00:13.7 to 16:03:18.0 GPS





accum 2011\_Greenland\_P3: "Ellesmere 01" 20110510\_02\_020: 16:03:18.2 to 16:07:02.2 GPS

