
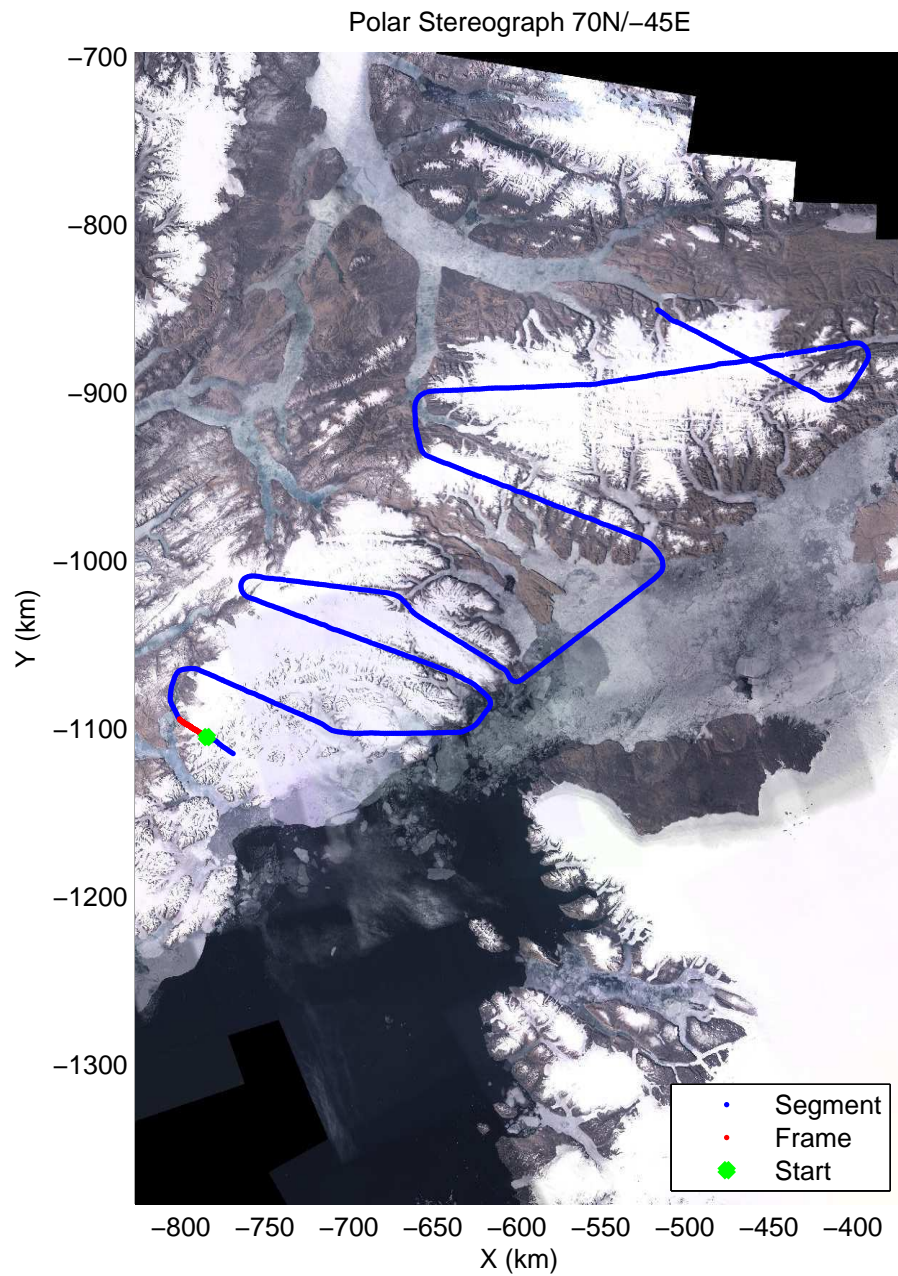

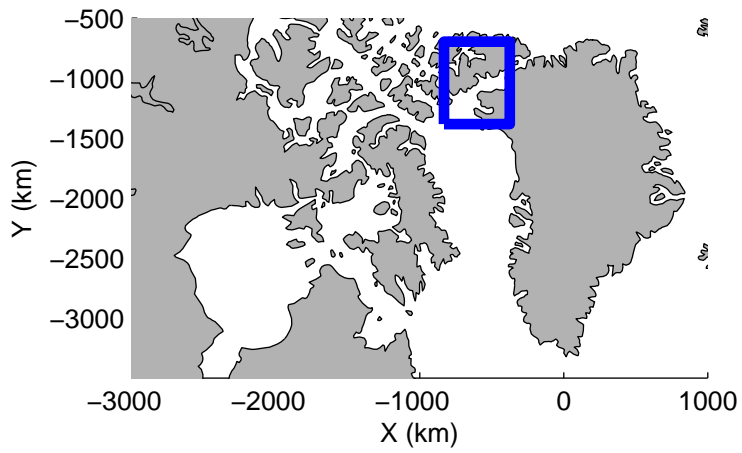



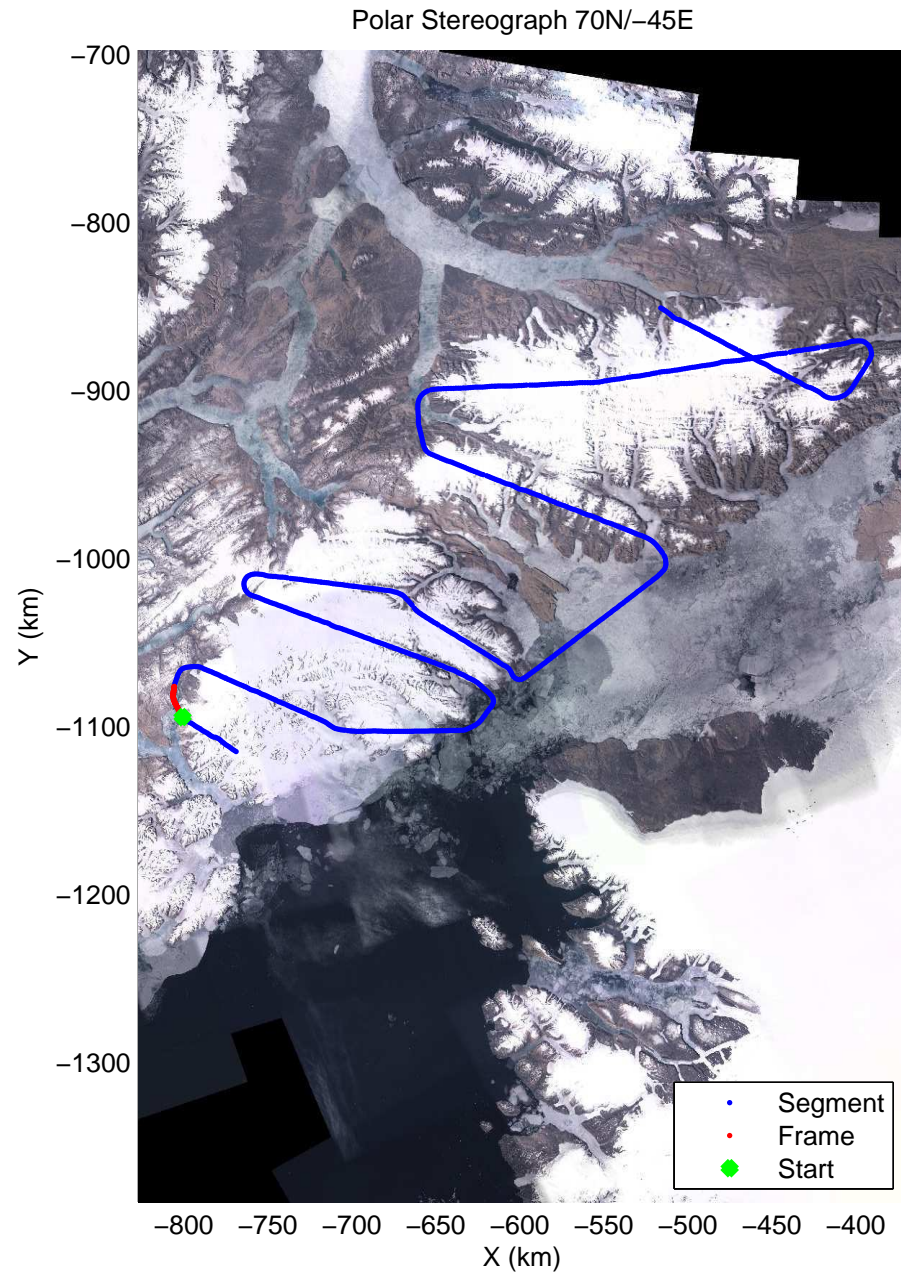

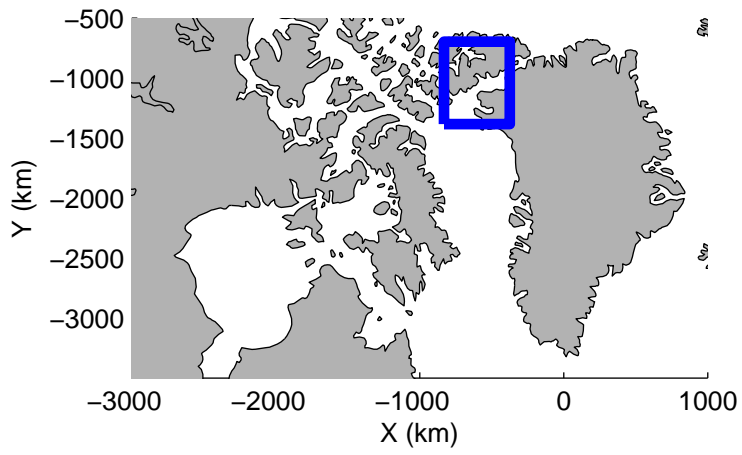
accum 2011_Greenland_P3: "Ellesmere 01" 20110510_01_001: 11:43:07.1 to 11:45:58.5 GPS






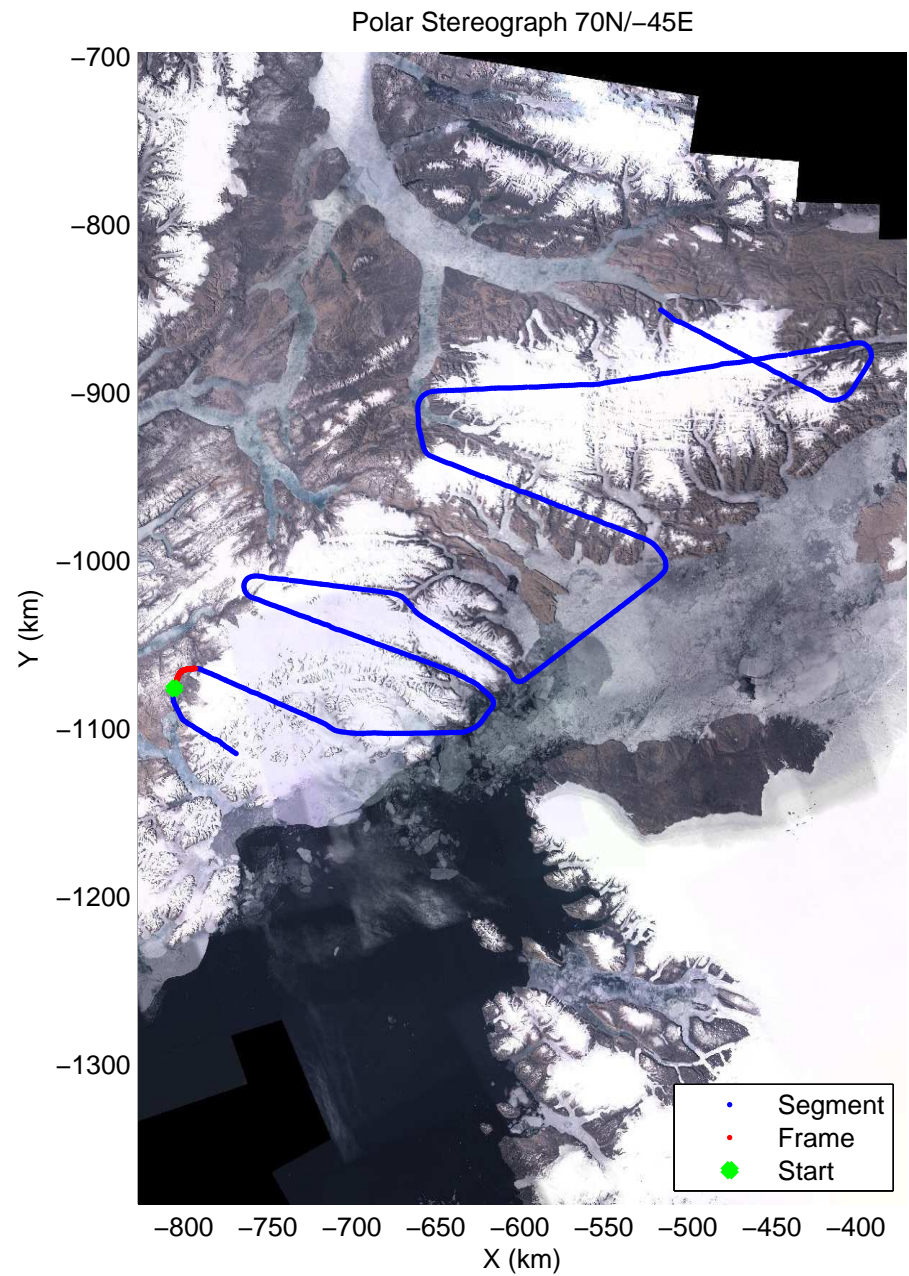
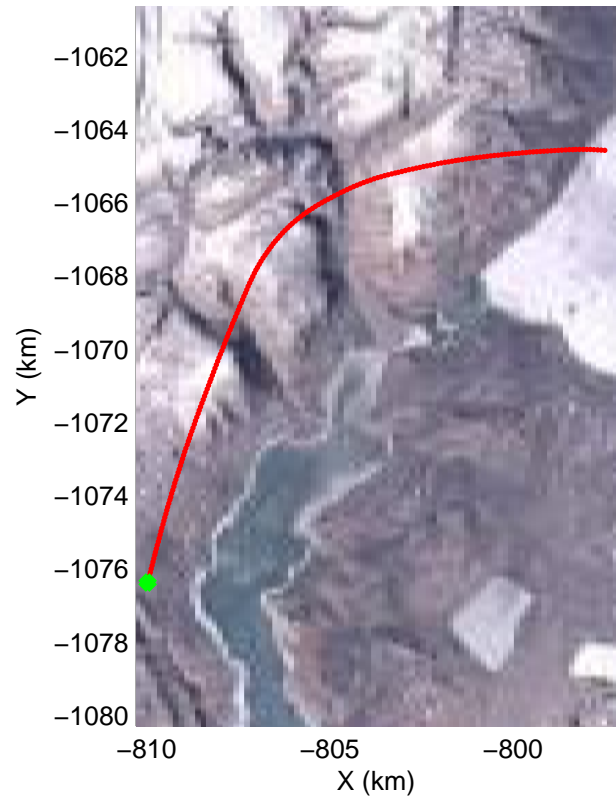
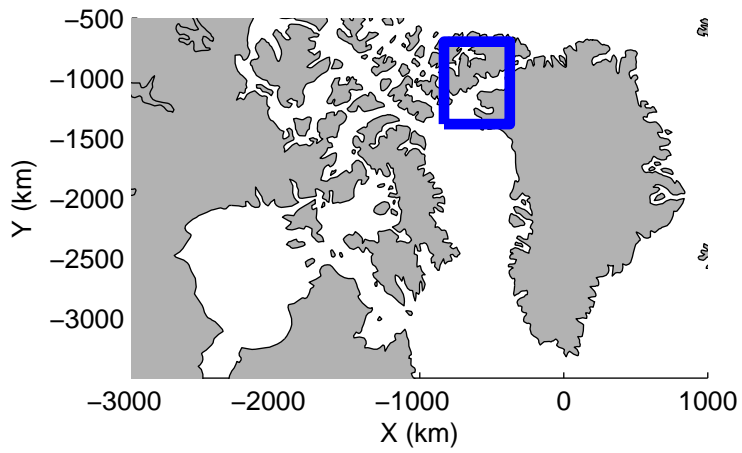
accum 2011_Greenland_P3: "Ellesmere 01" 20110510_01_002: 11:45:58.6 to 11:48:51.2 GPS



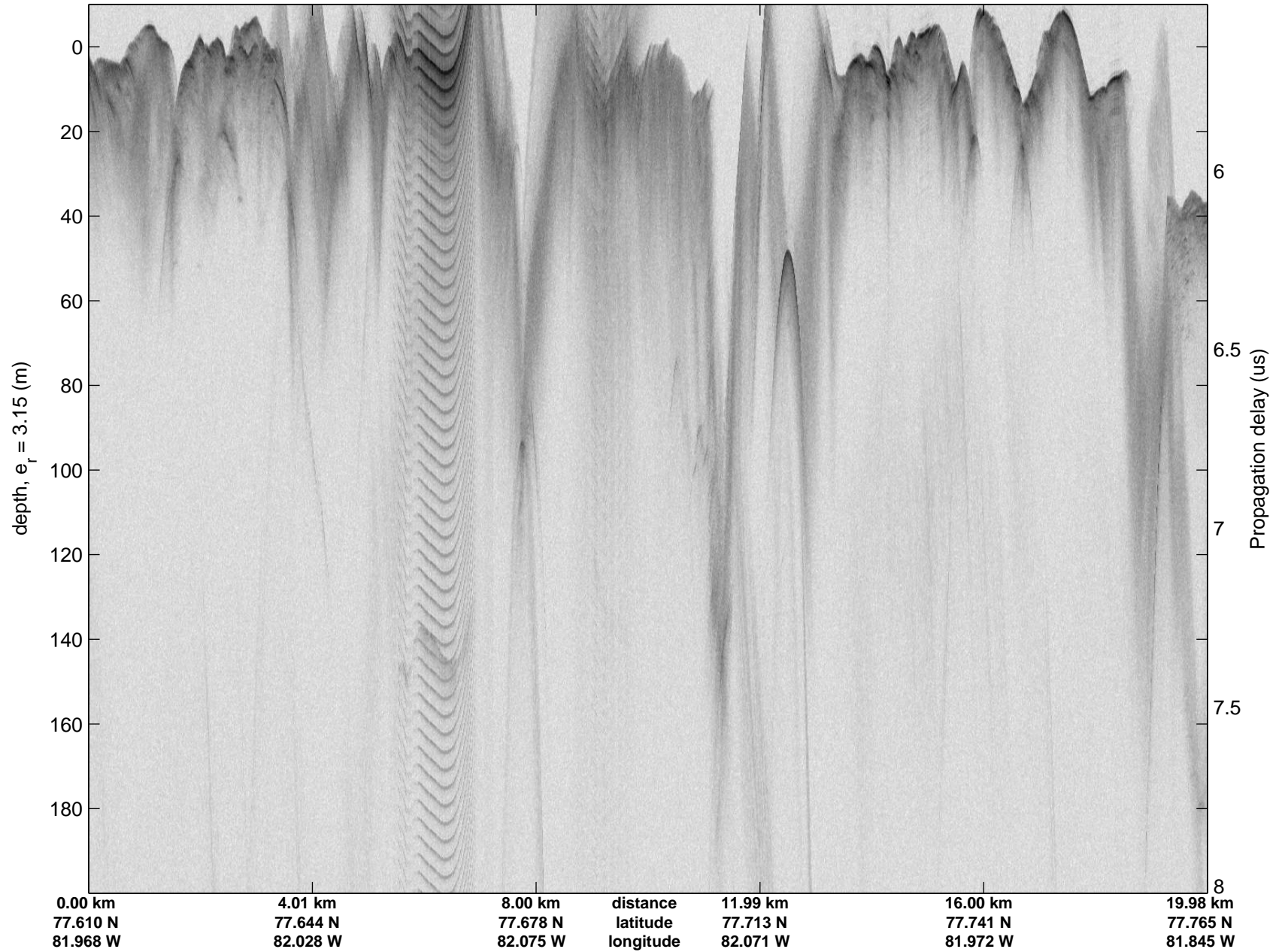


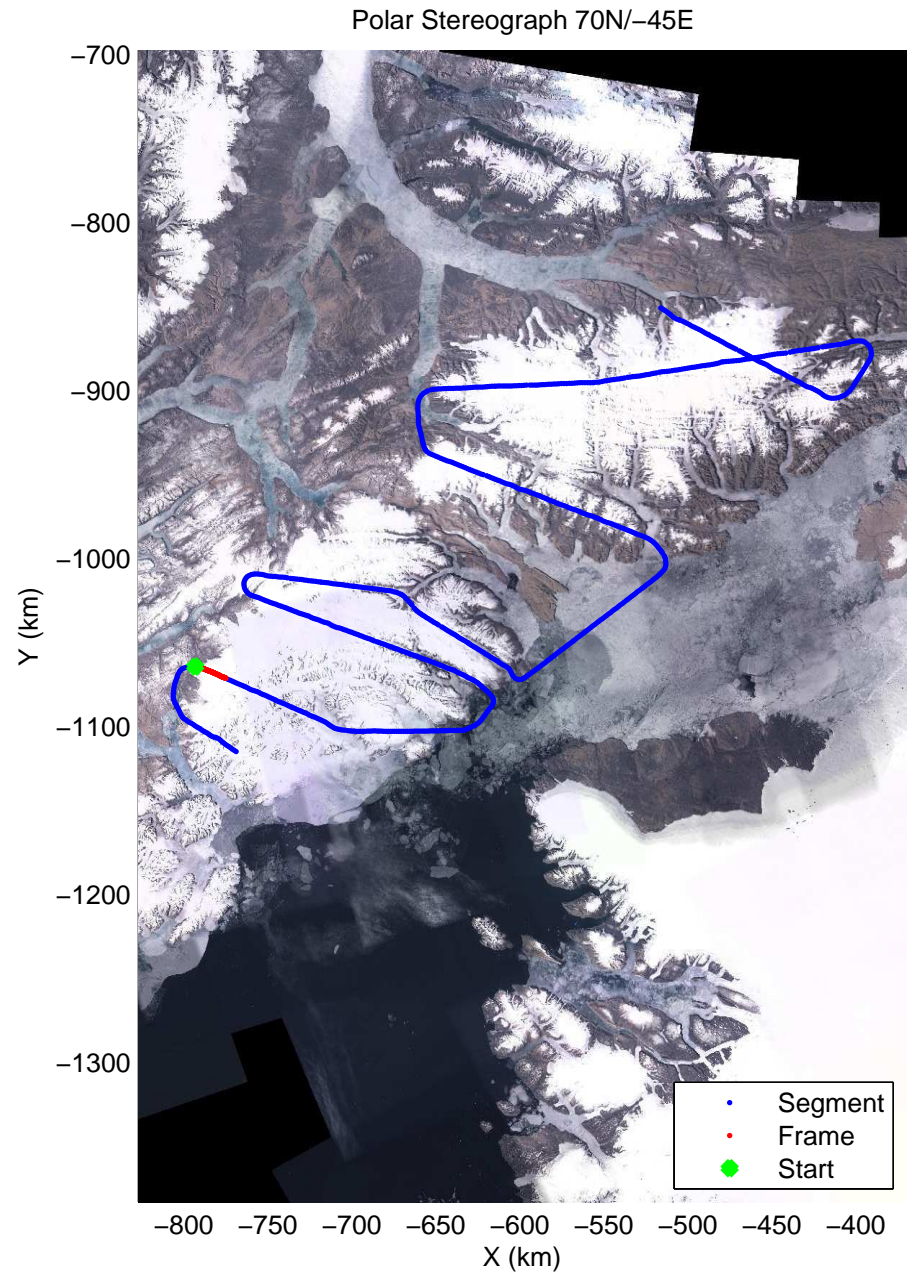
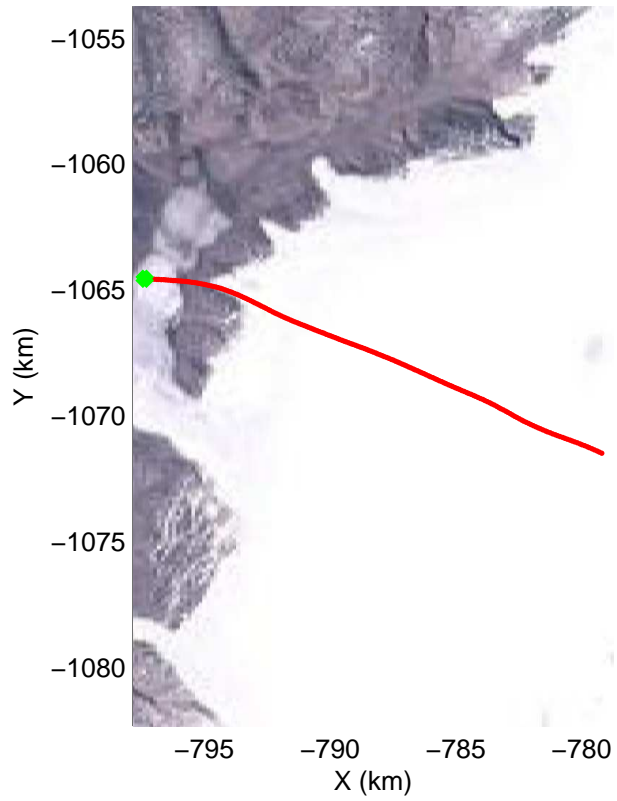
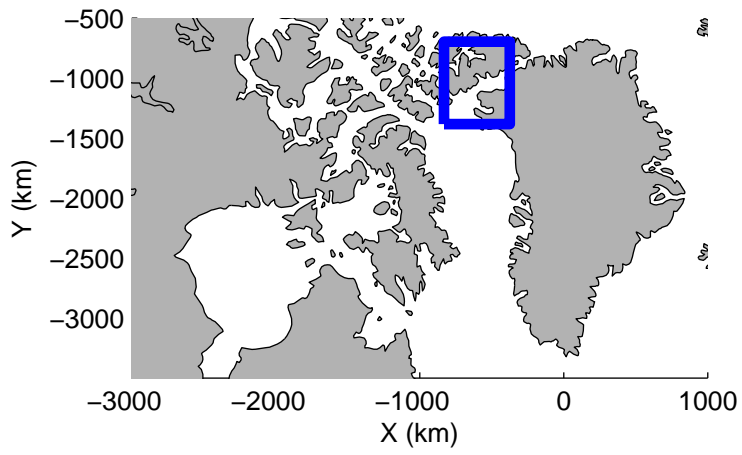
accum 2011_Greenland_P3: "Ellesmere 01" 20110510_01_003: 11:48:51.3 to 11:51:52.1 GPS






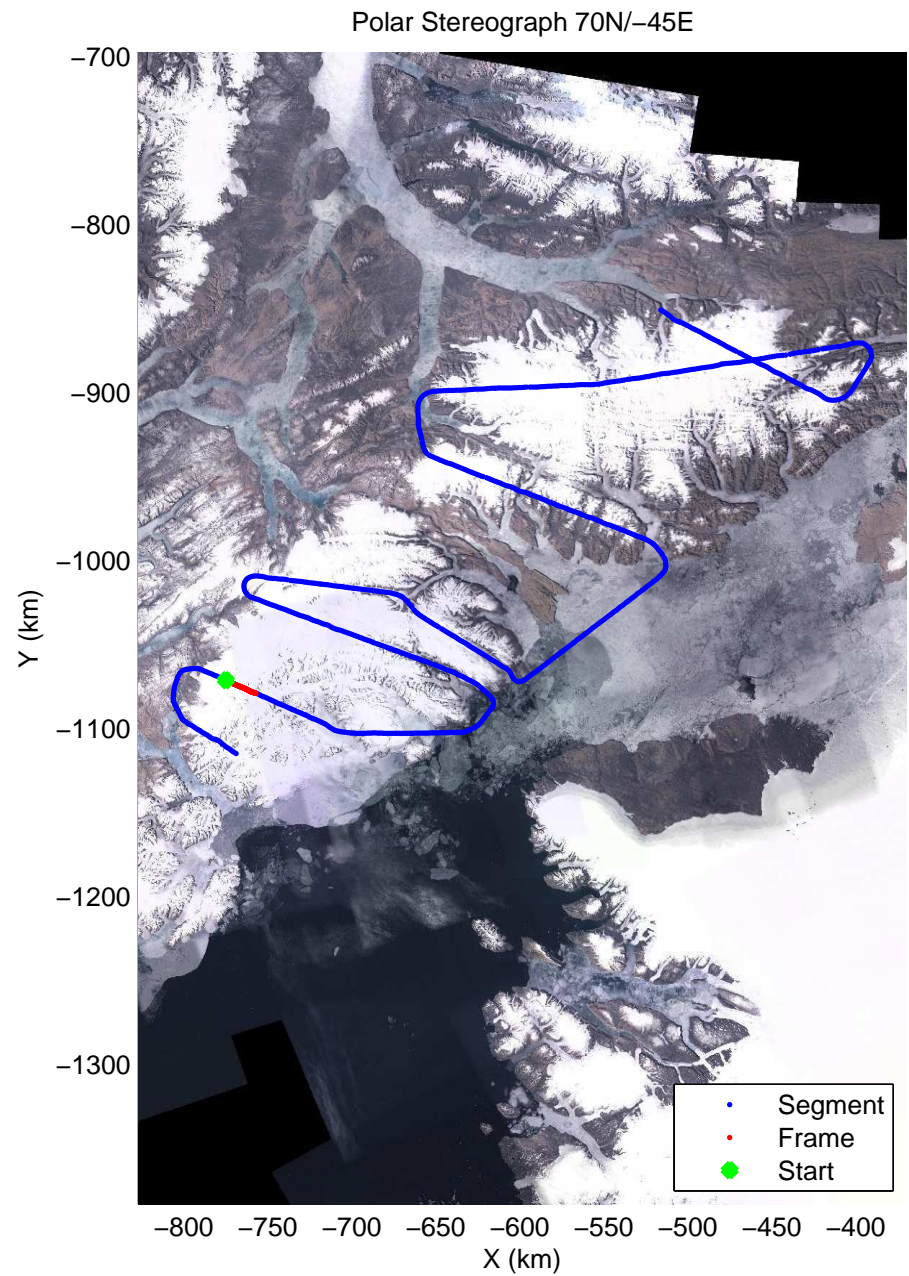
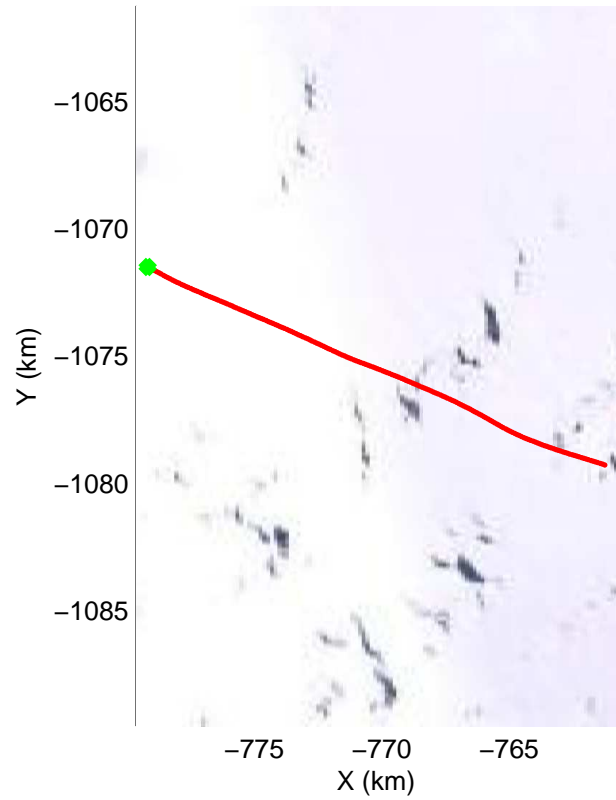
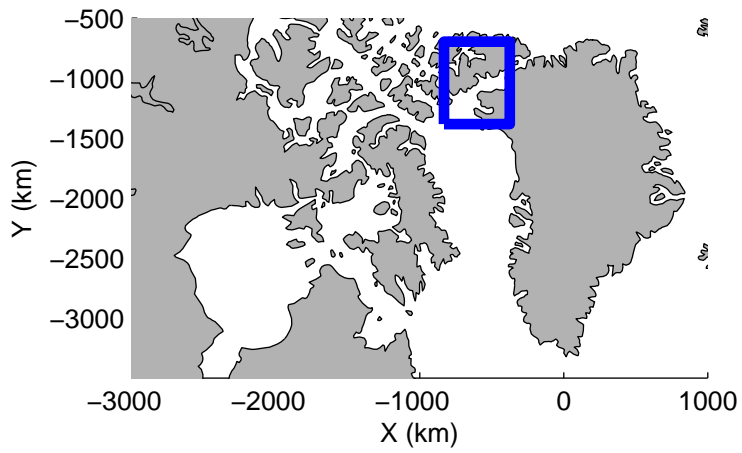
accum 2011_Greenland_P3: "Ellesmere 01" 20110510_01_004: 11:51:52.3 to 11:54:49.1 GPS






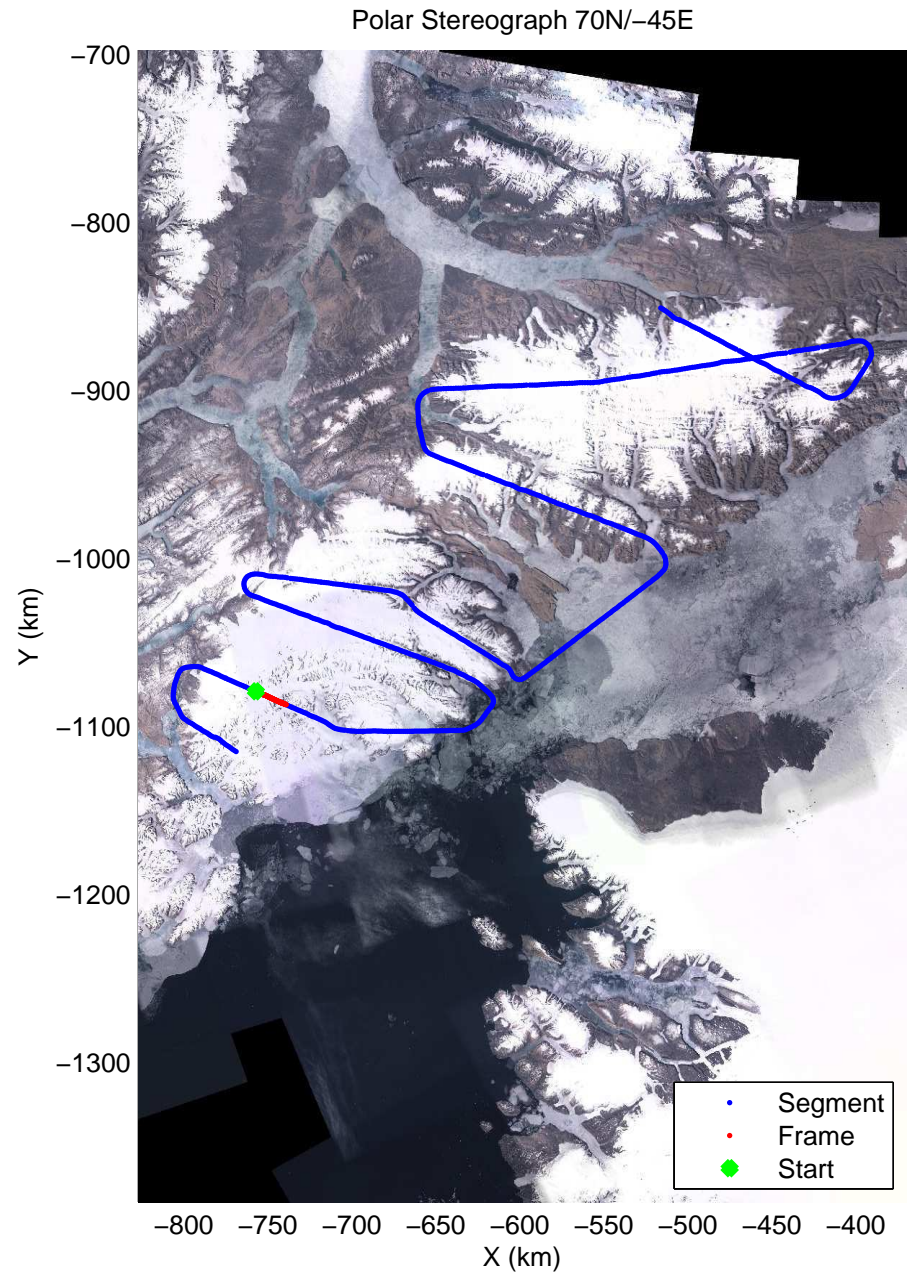

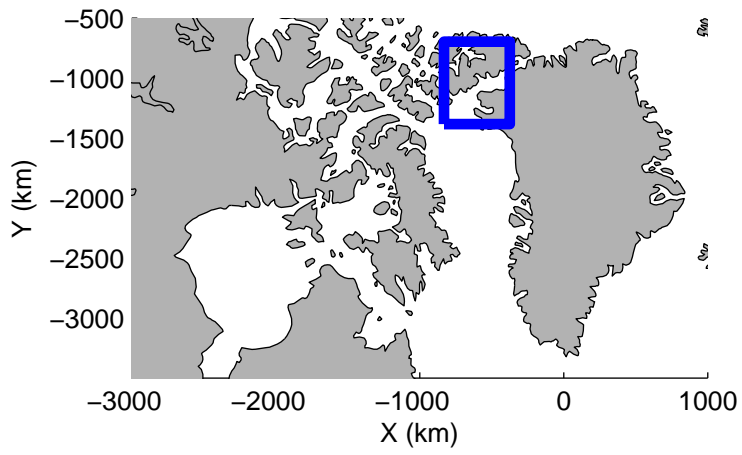
accum 2011_Greenland_P3: "Ellesmere 01" 20110510_01_005: 11:54:49.2 to 11:57:40.1 GPS






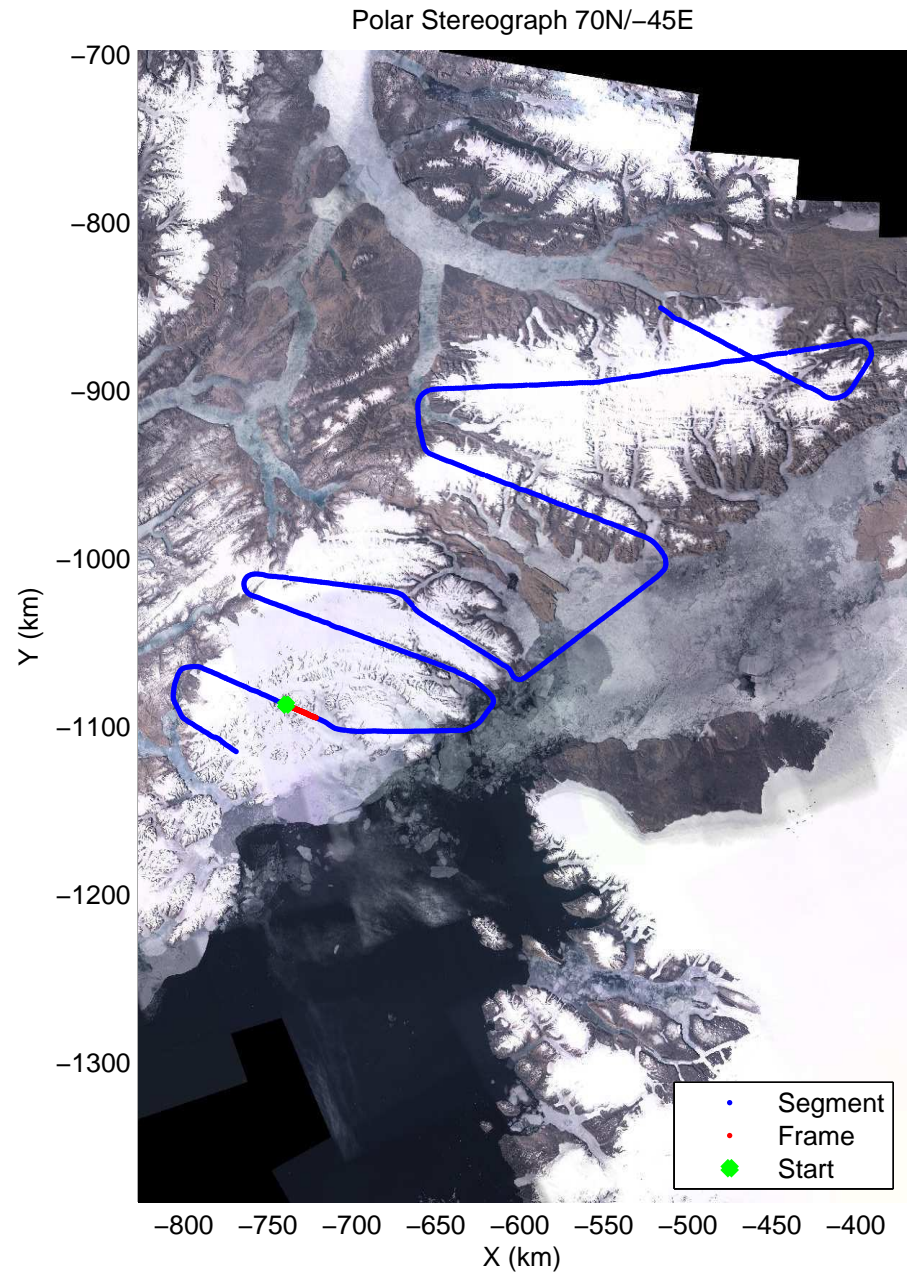

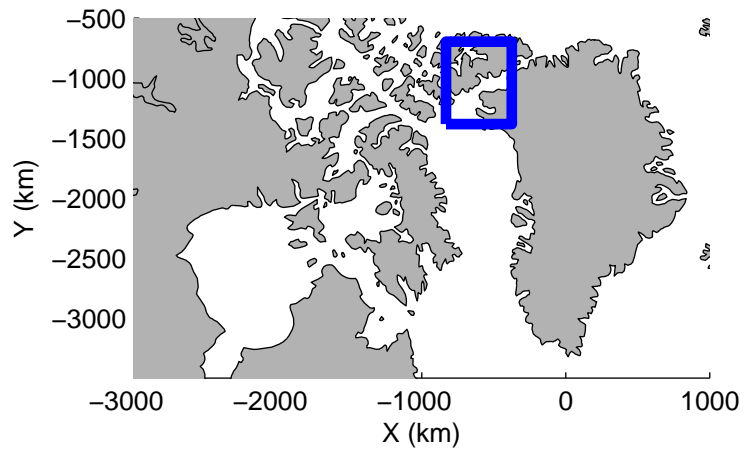
accum 2011_Greenland_P3: "Ellesmere 01" 20110510_01_006: 11:57:40.3 to 12:00:19.3 GPS






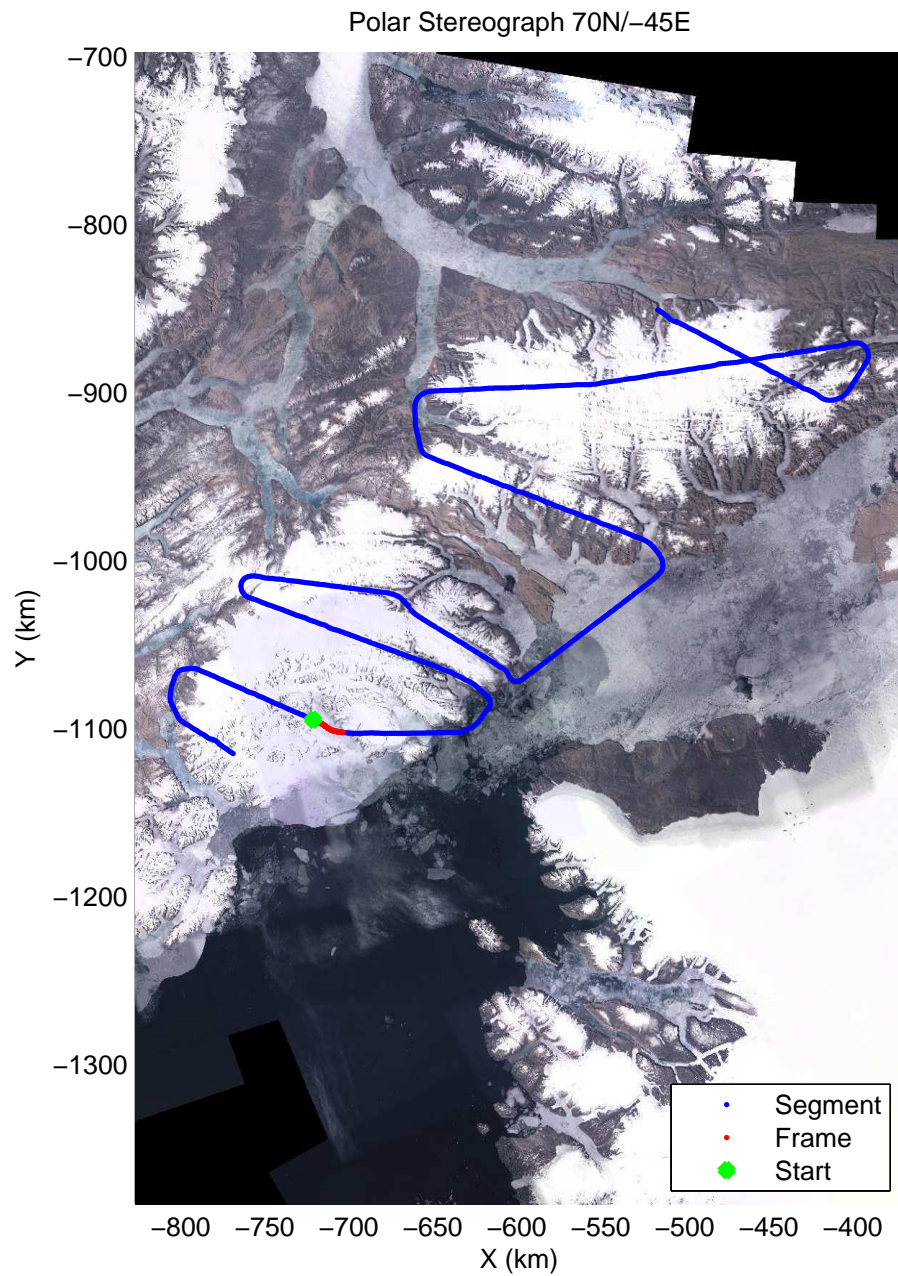
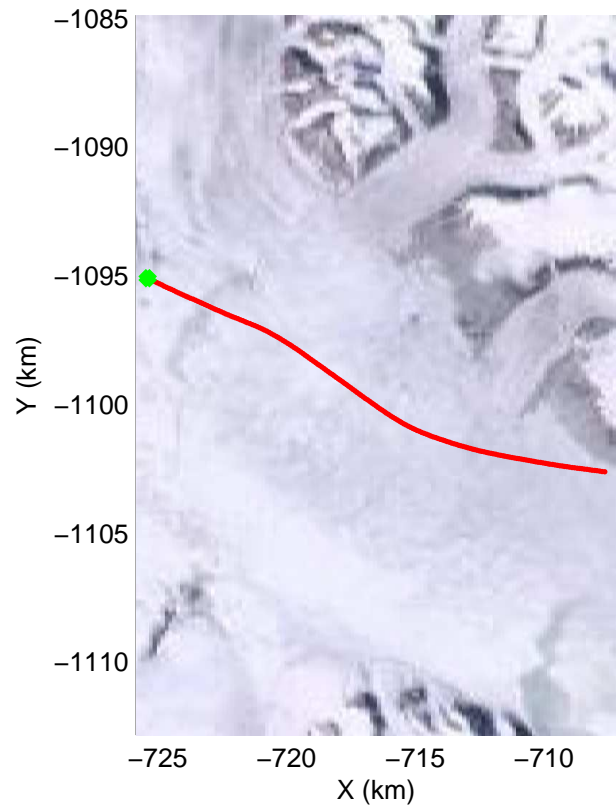
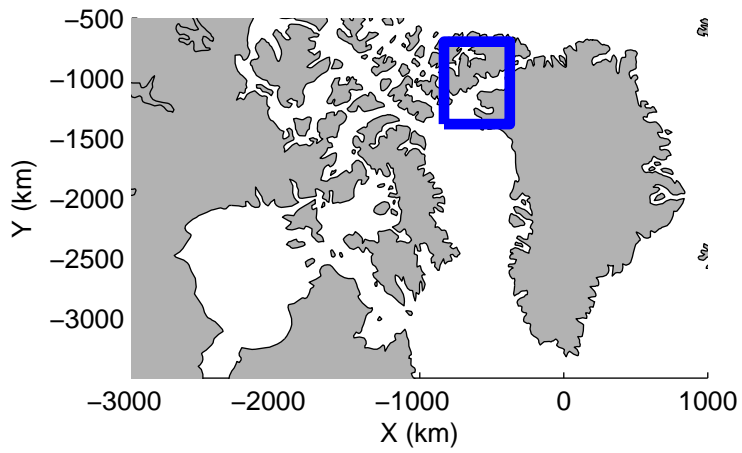
accum 2011_Greenland_P3: "Ellesmere 01" 20110510_01_007: 12:00:19.5 to 12:03:06.9 GPS






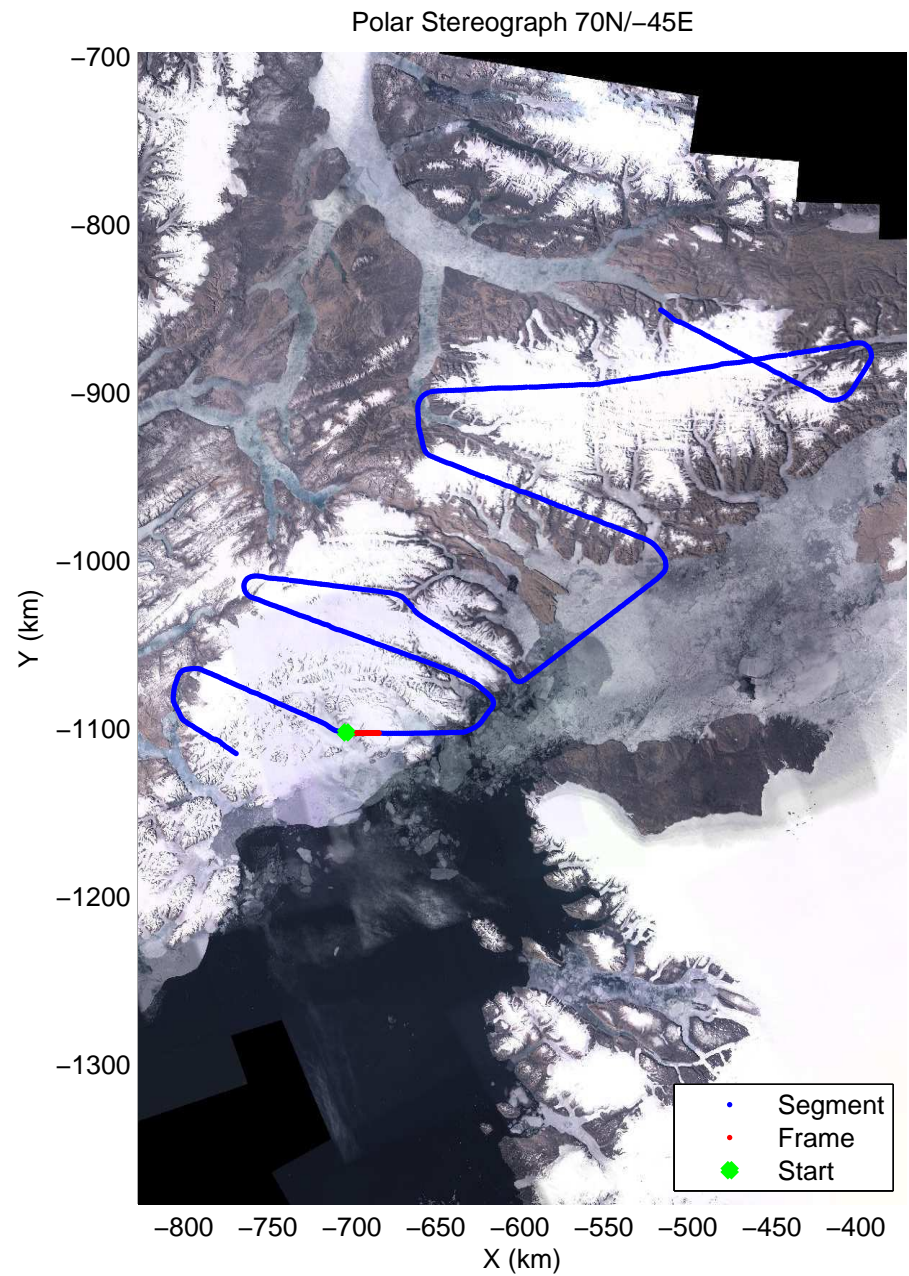

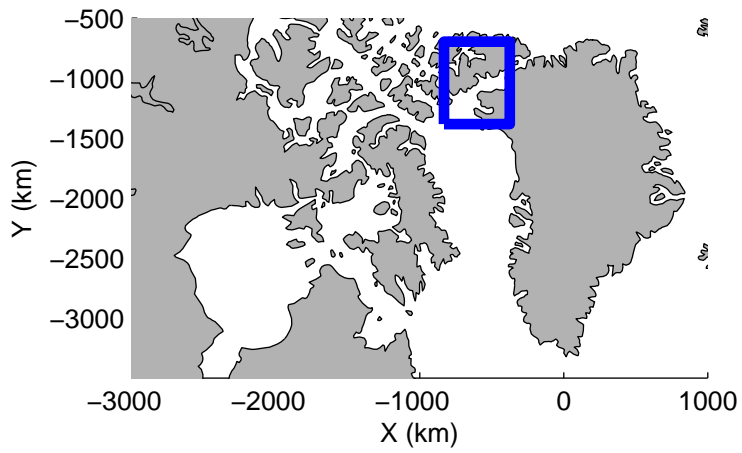
accum 2011_Greenland_P3: "Ellesmere 01" 20110510_01_008: 12:03:07.2 to 12:05:59.5 GPS






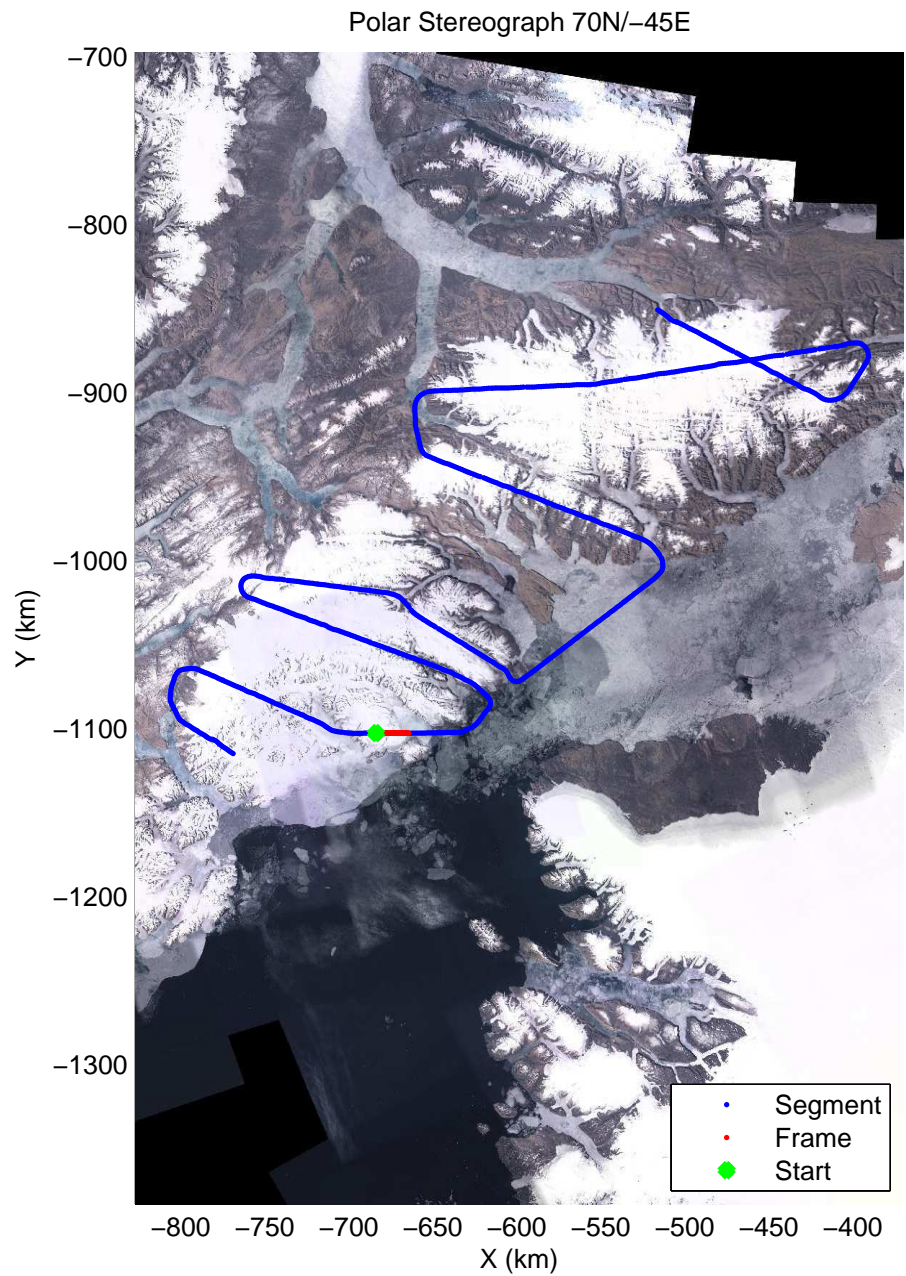
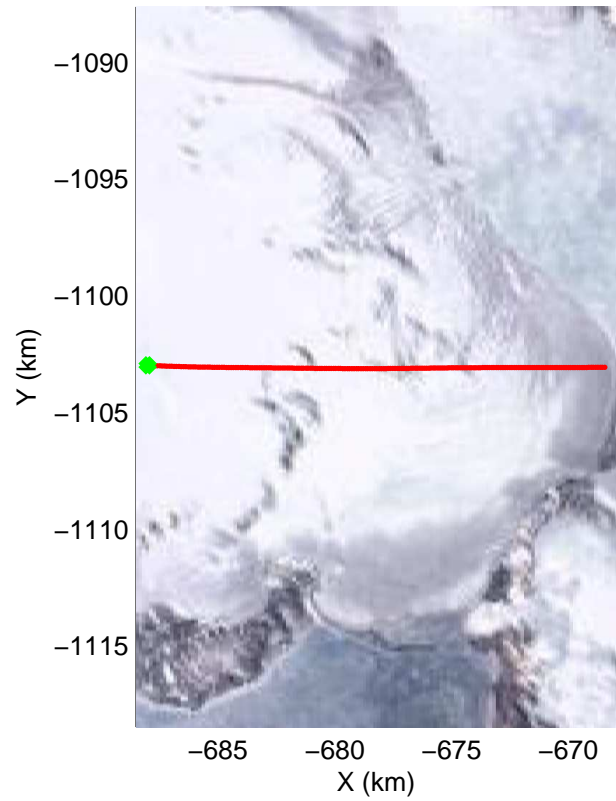
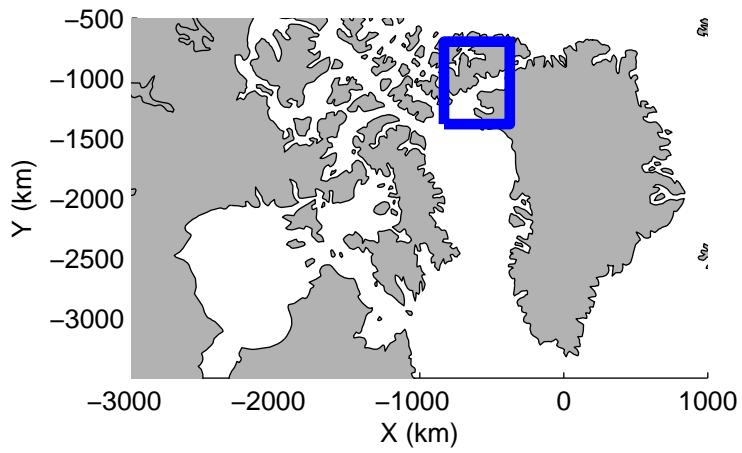
accum 2011_Greenland_P3: "Ellesmere 01" 20110510_01_009: 12:05:59.7 to 12:08:54.0 GPS






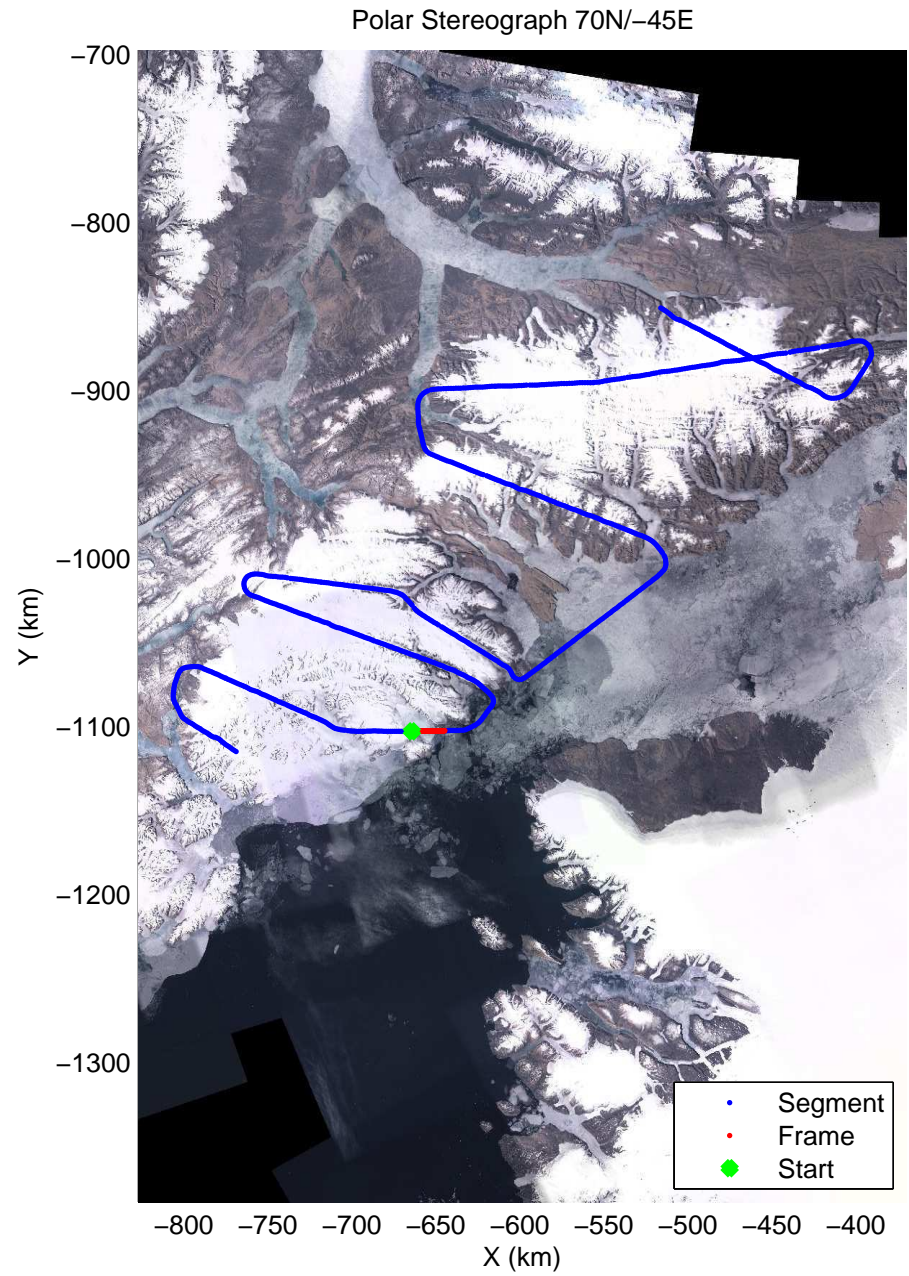

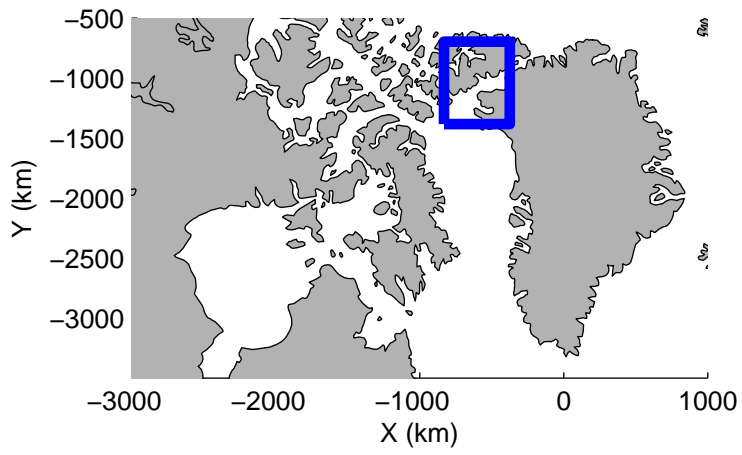
accum 2011_Greenland_P3: "Ellesmere 01" 20110510_01_010: 12:08:54.2 to 12:11:42.0 GPS






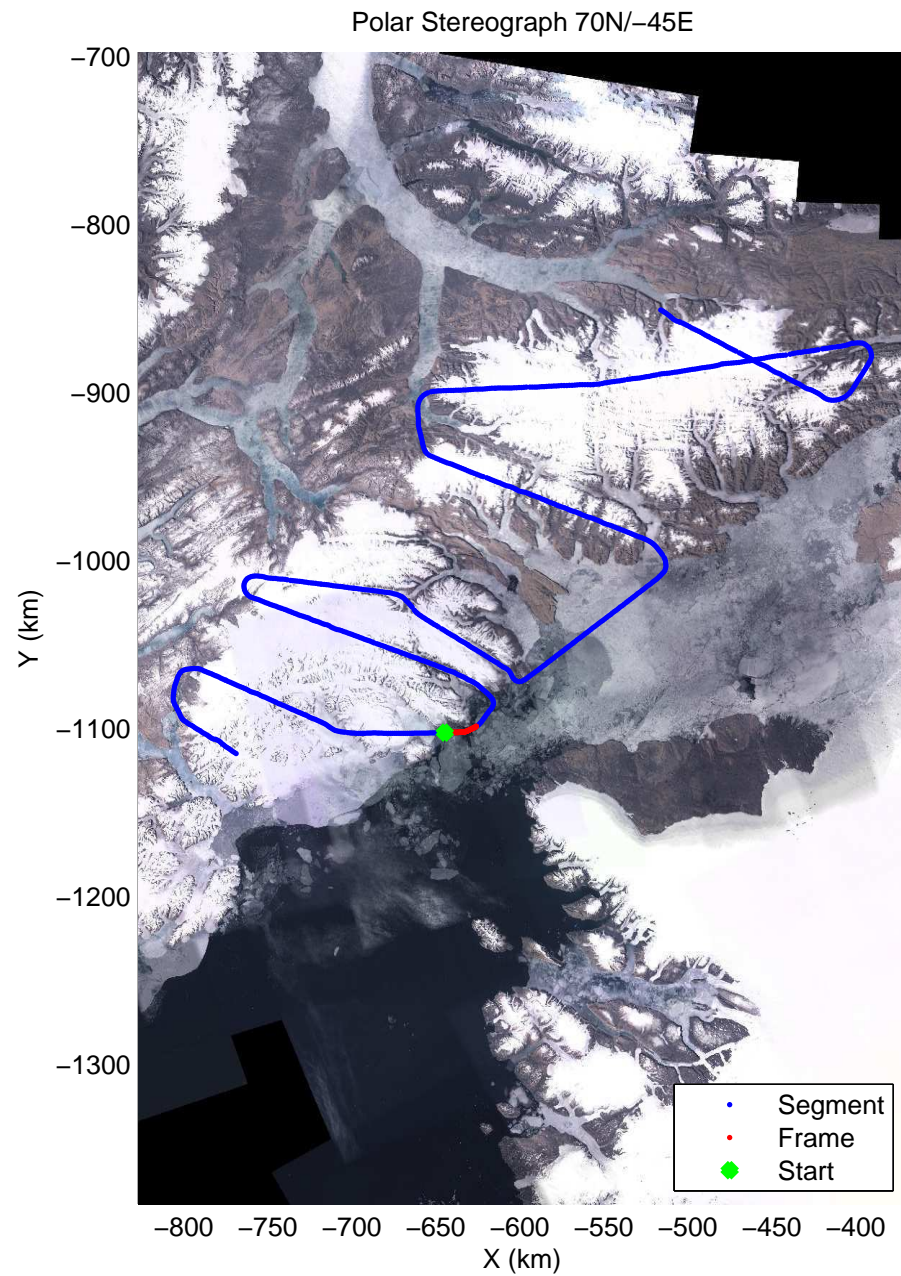

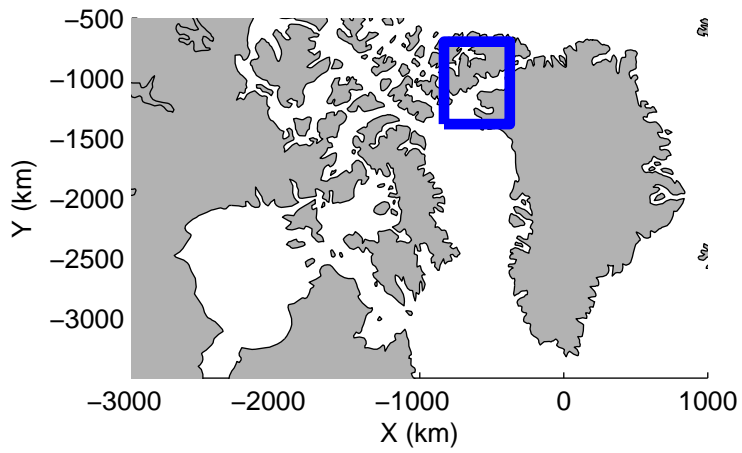
accum 2011_Greenland_P3: "Ellesmere 01" 20110510_01_011: 12:11:42.2 to 12:14:27.8 GPS






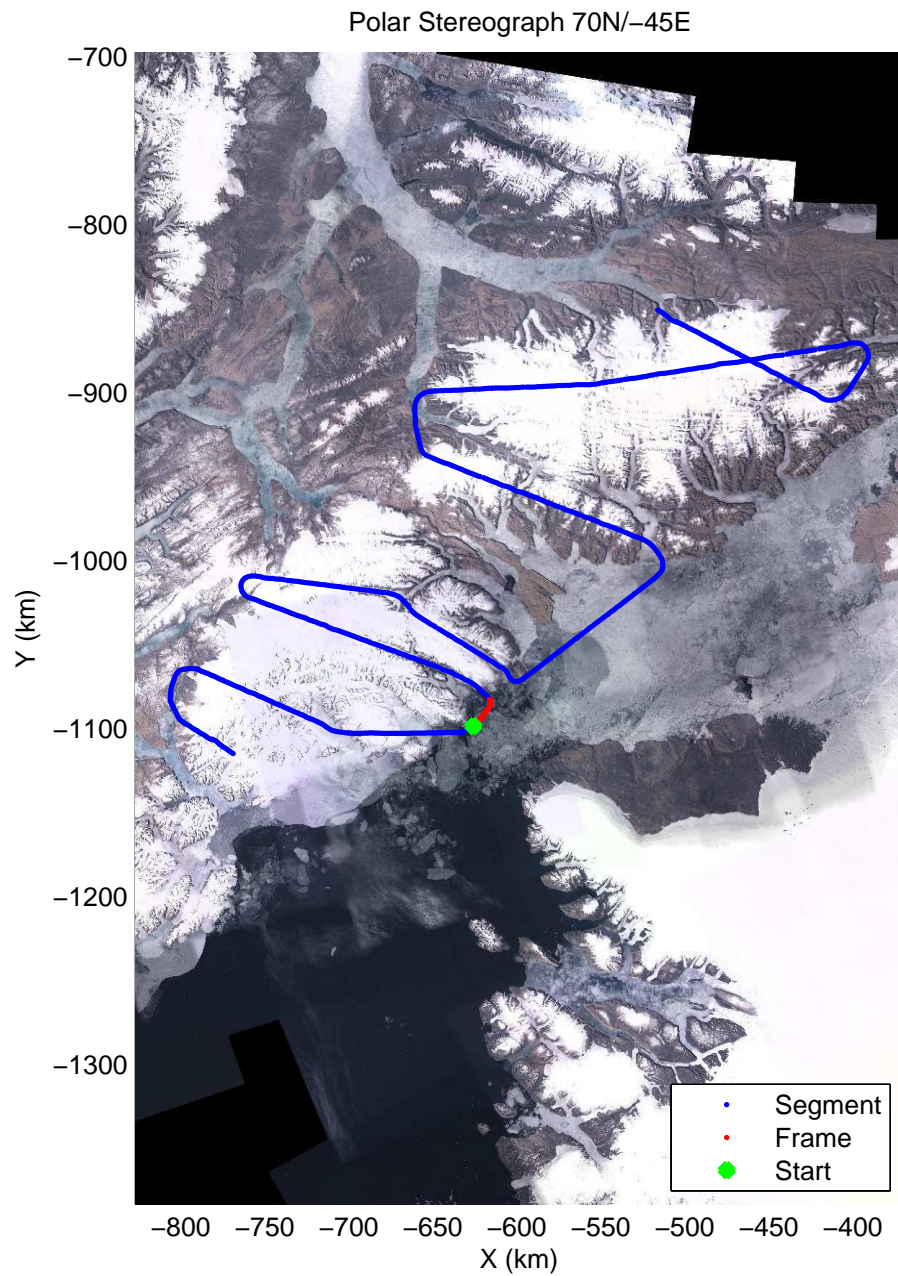
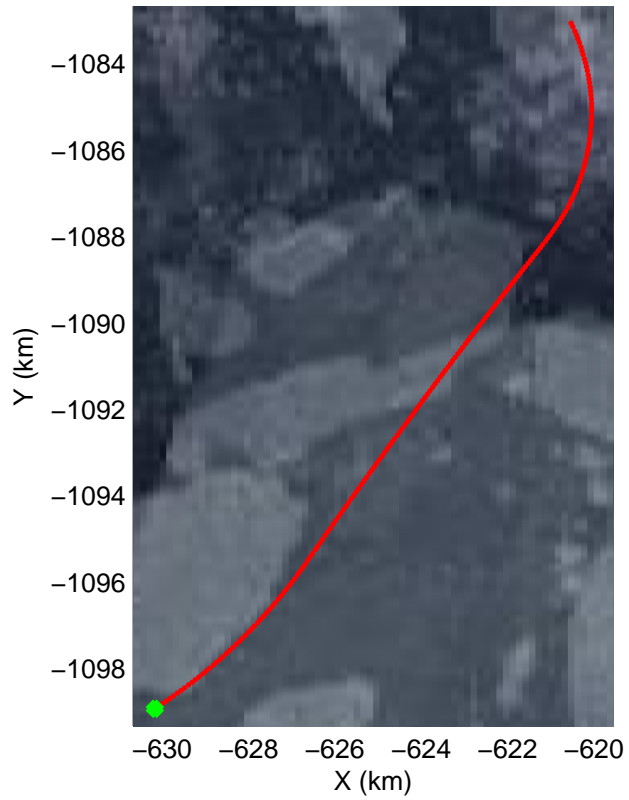
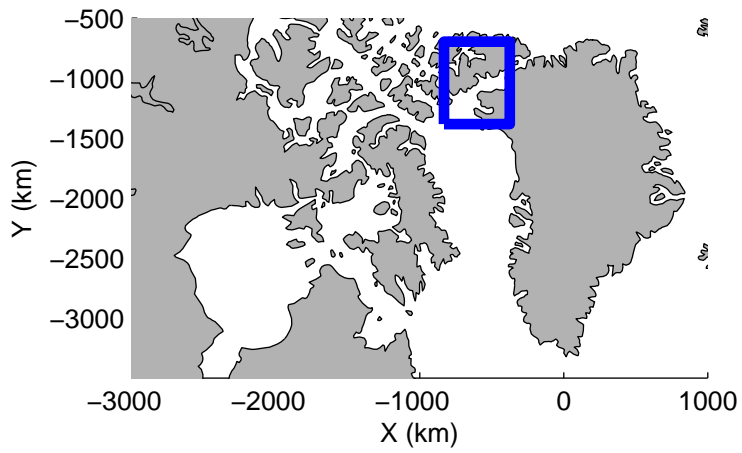
accum 2011_Greenland_P3: "Ellesmere 01" 20110510_01_012: 12:14:28.0 to 12:17:12.9 GPS






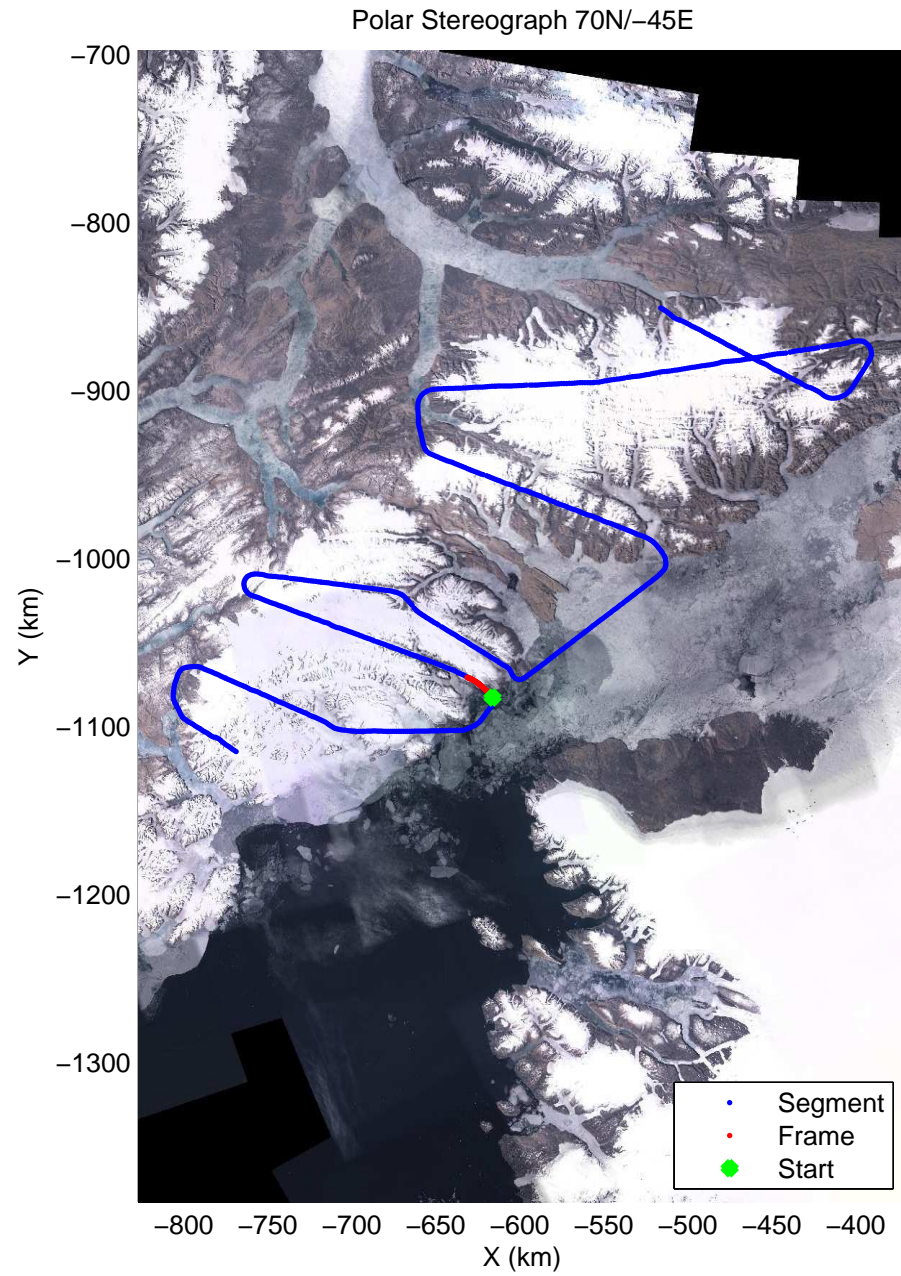
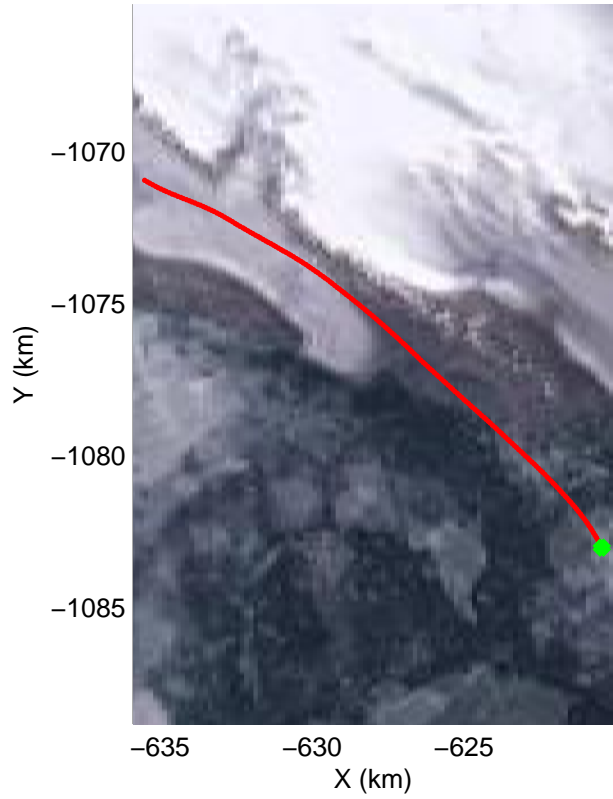
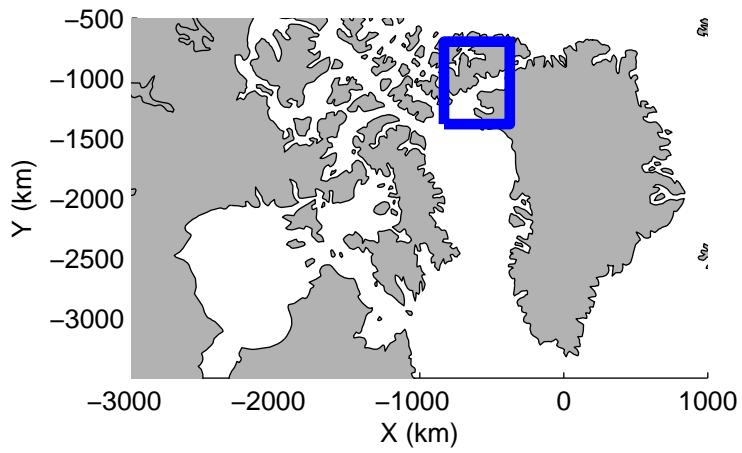
accum 2011_Greenland_P3: "Ellesmere 01" 20110510_01_013: 12:17:13.1 to 12:19:56.7 GPS






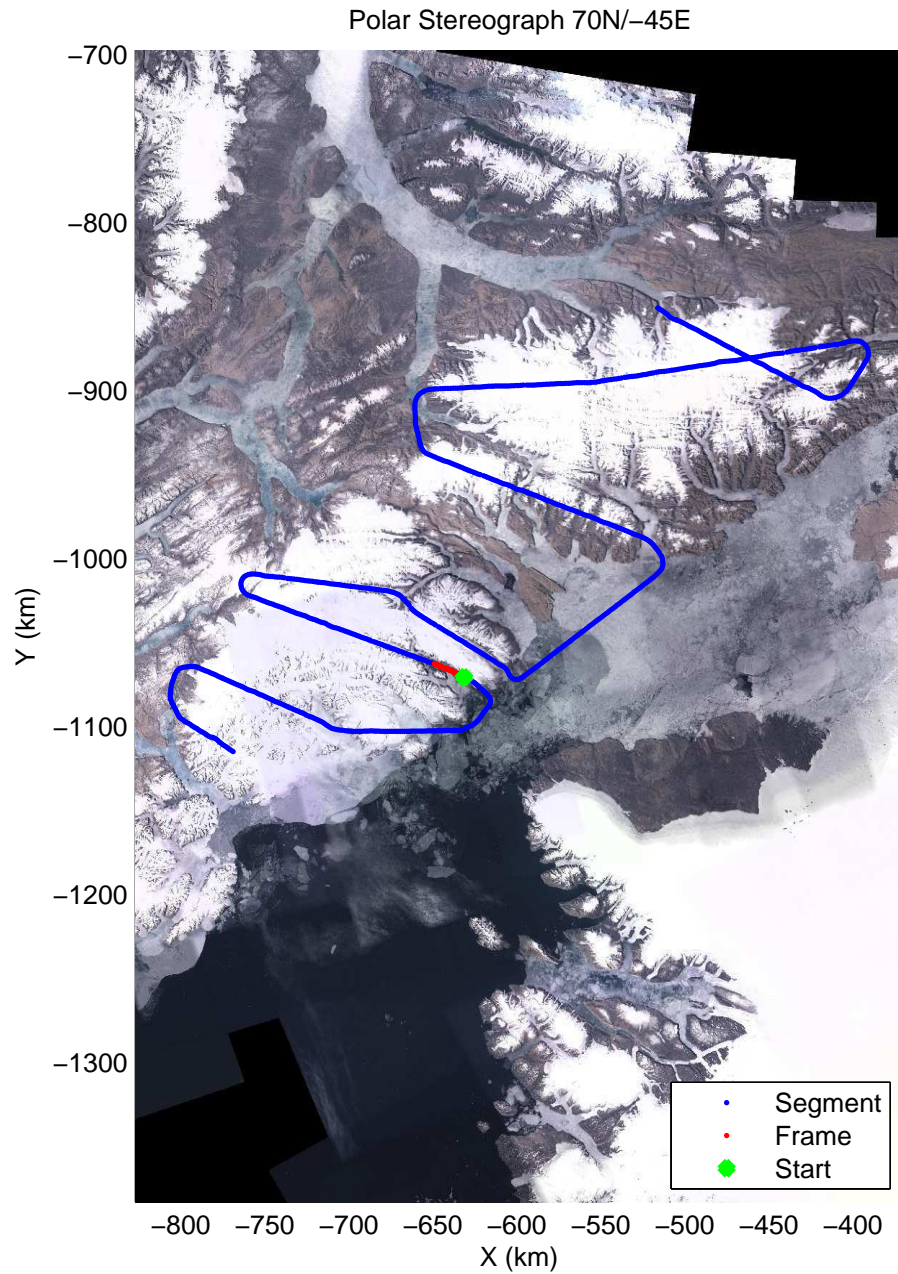

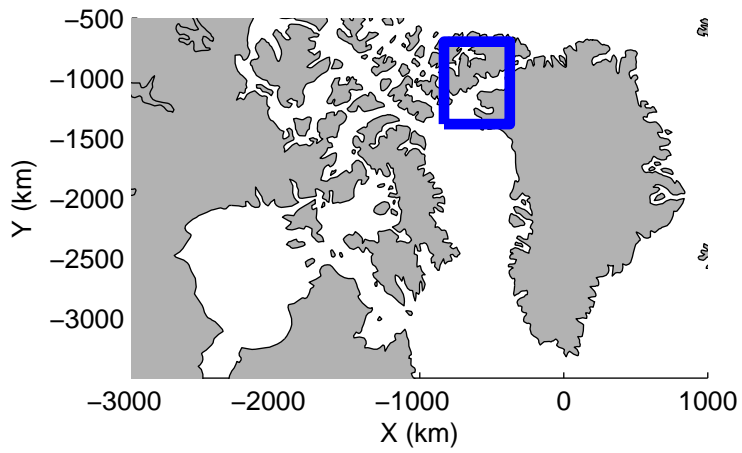
accum 2011_Greenland_P3: "Ellesmere 01" 20110510_01_014: 12:19:56.9 to 12:23:02.5 GPS






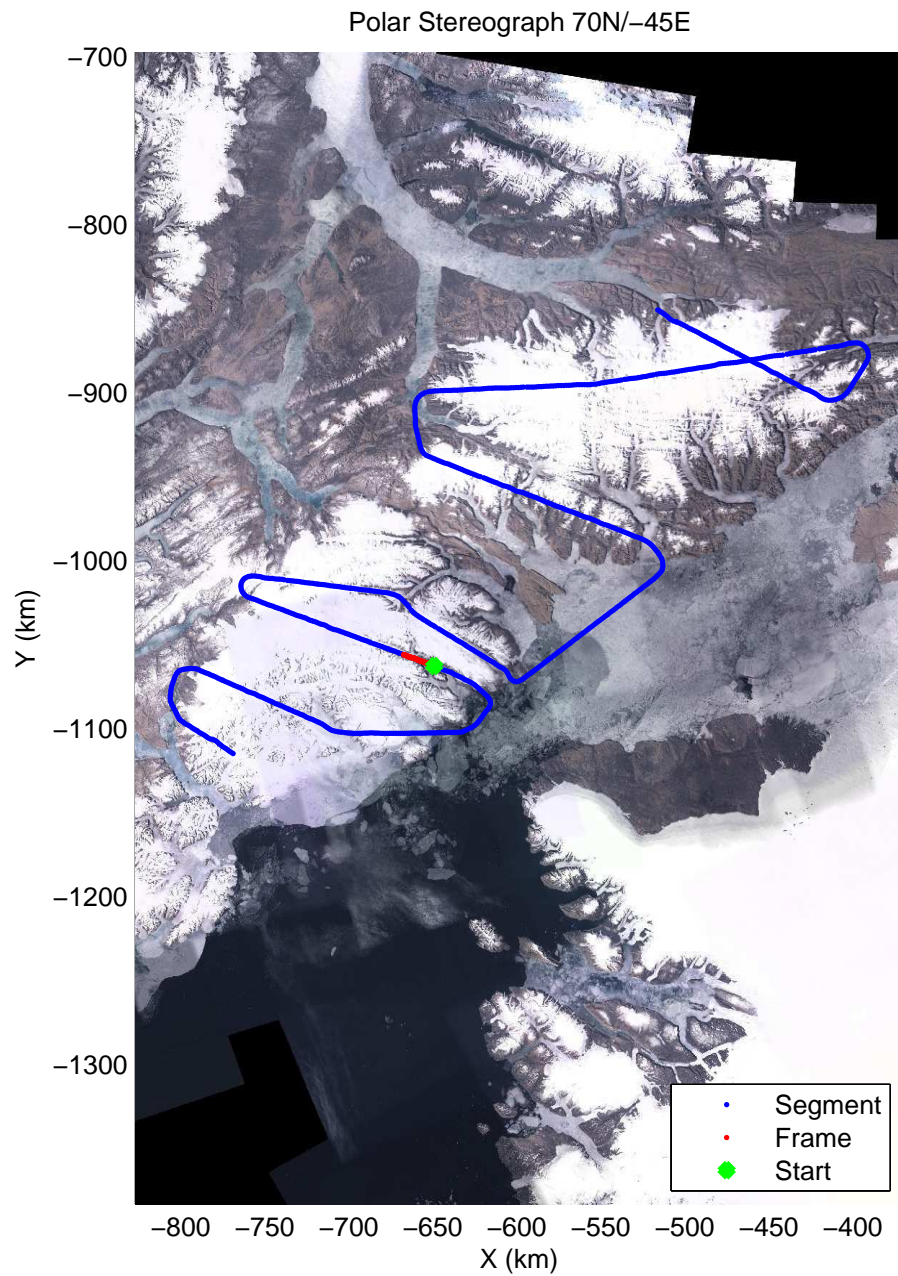

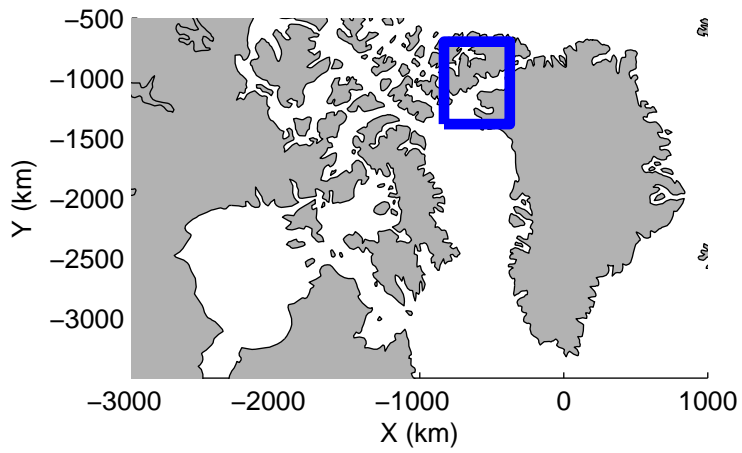
accum 2011_Greenland_P3: "Ellesmere 01" 20110510_01_015: 12:23:02.7 to 12:25:52.3 GPS






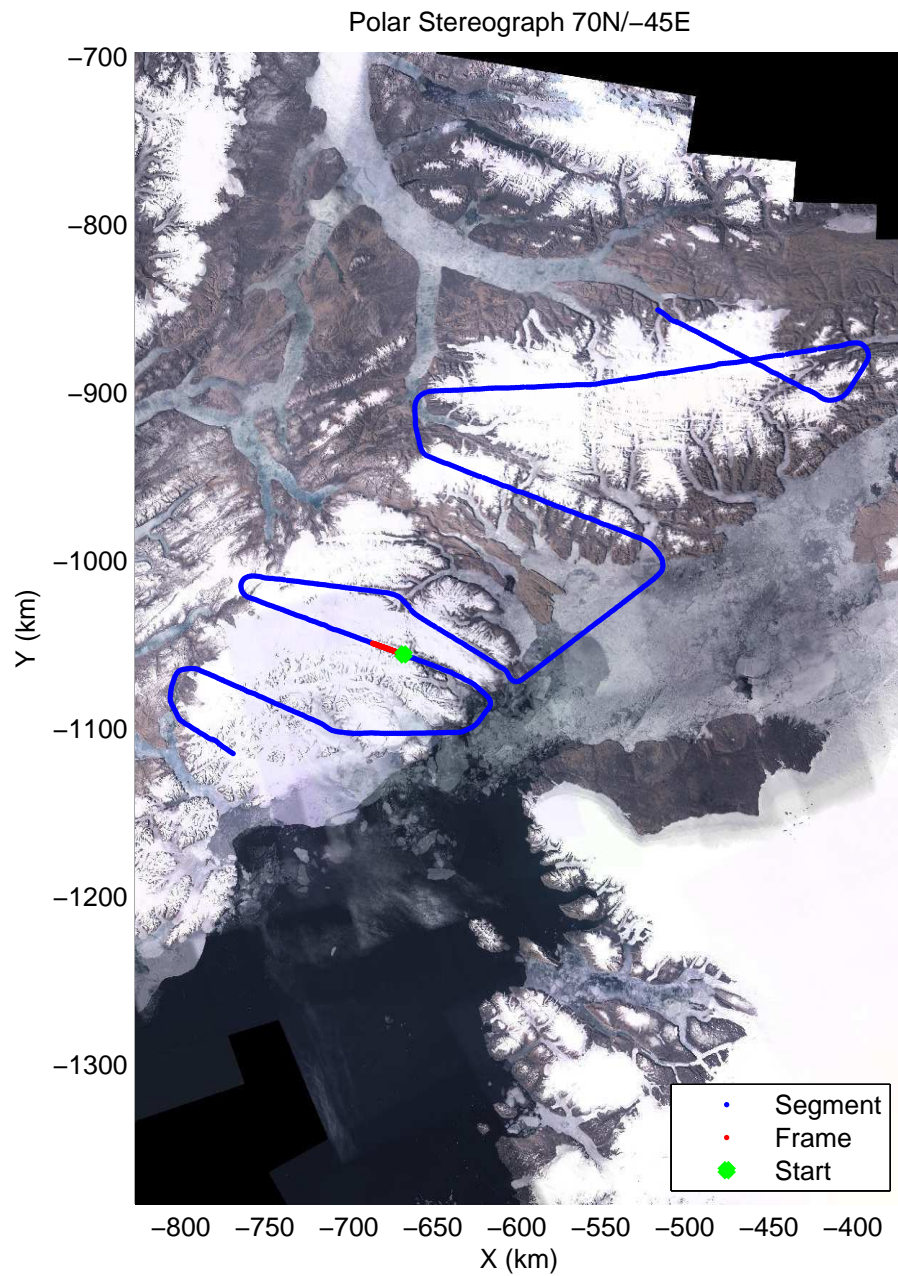

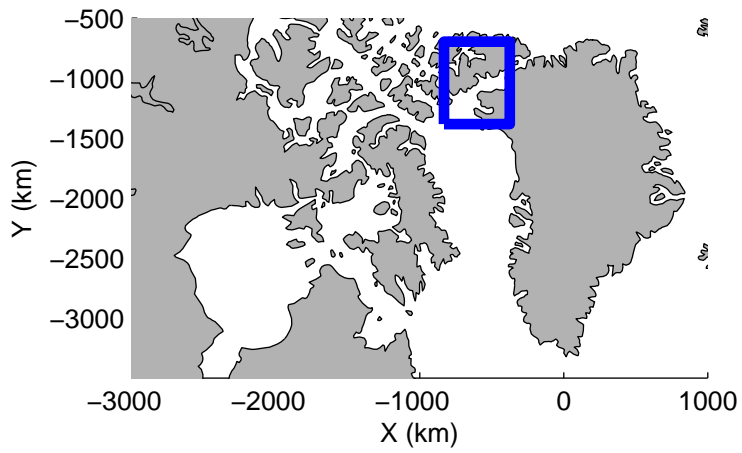
accum 2011_Greenland_P3: "Ellesmere 01" 20110510_01_016: 12:25:52.6 to 12:28:40.7 GPS






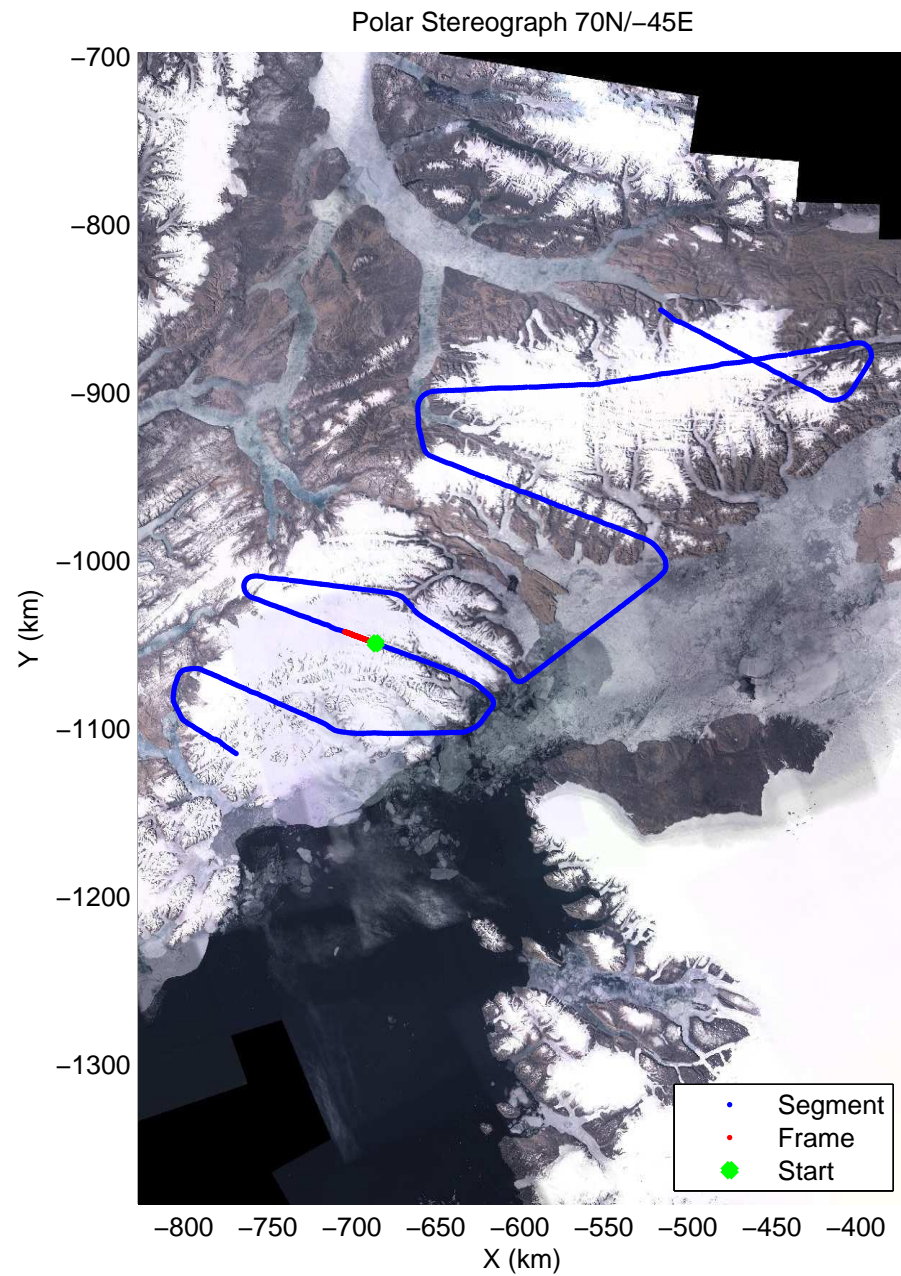
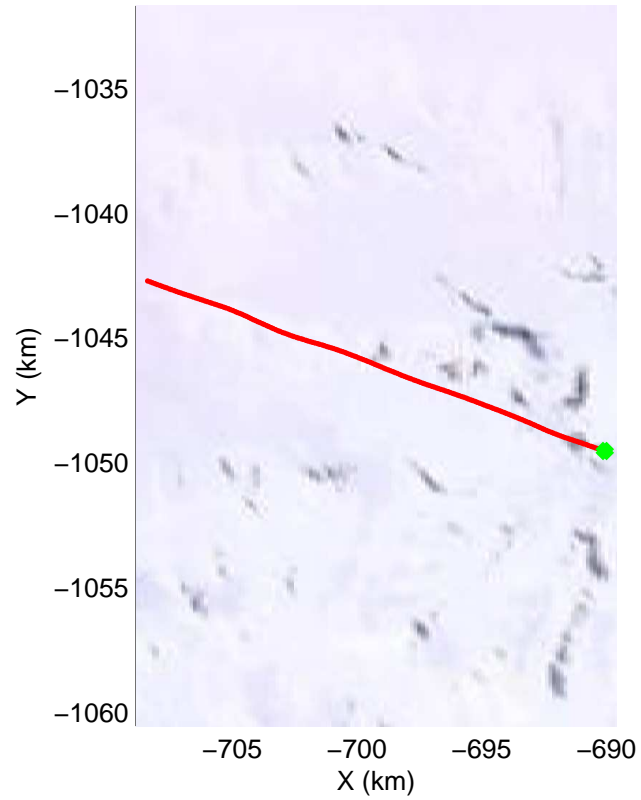
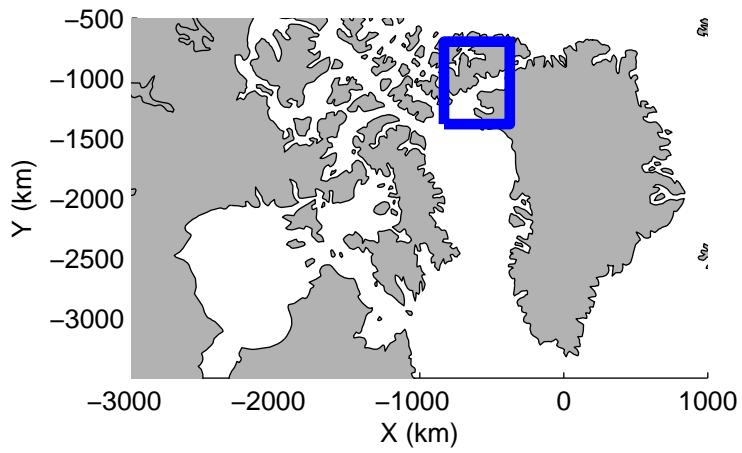
accum 2011_Greenland_P3: "Ellesmere 01" 20110510_01_017: 12:28:40.8 to 12:31:30.0 GPS






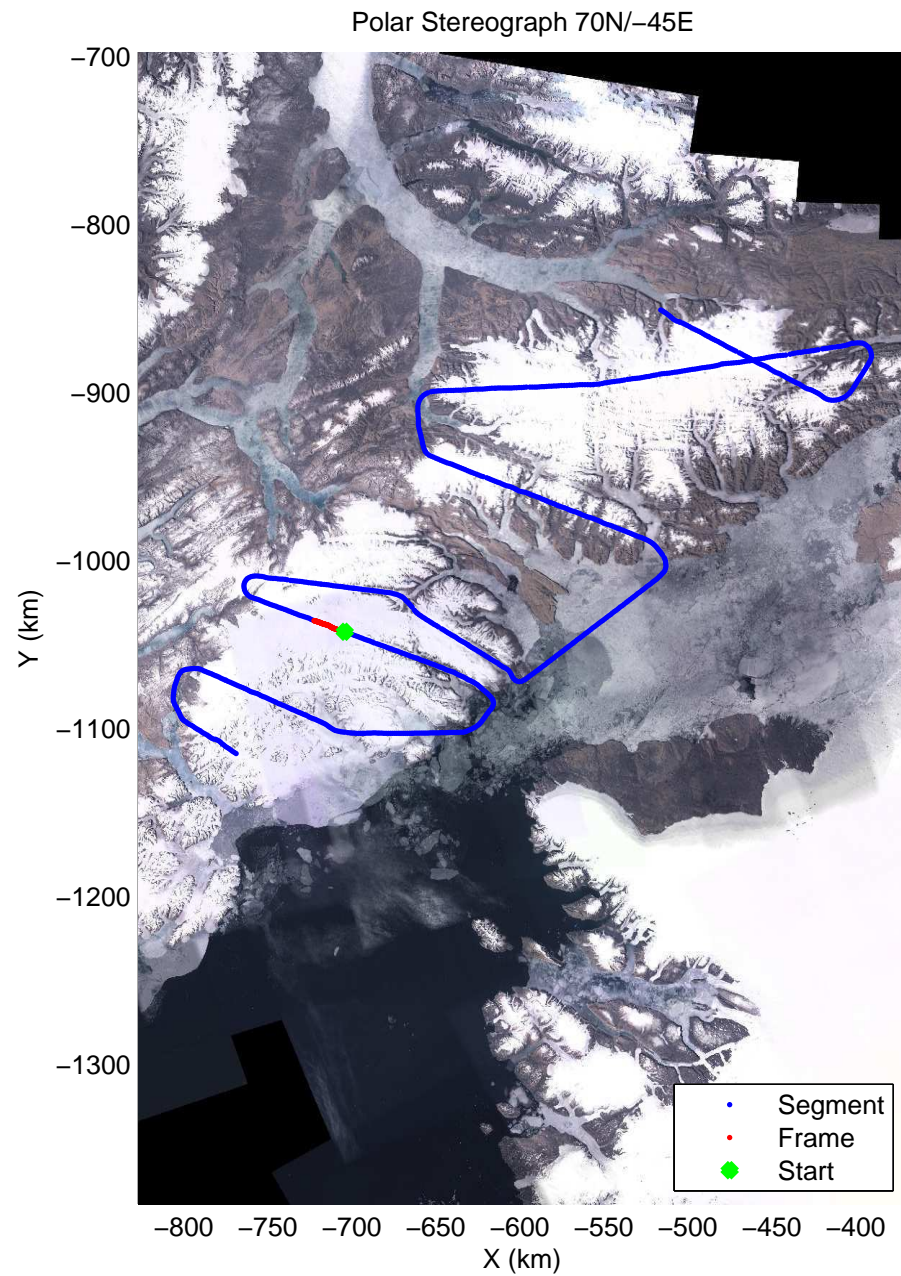
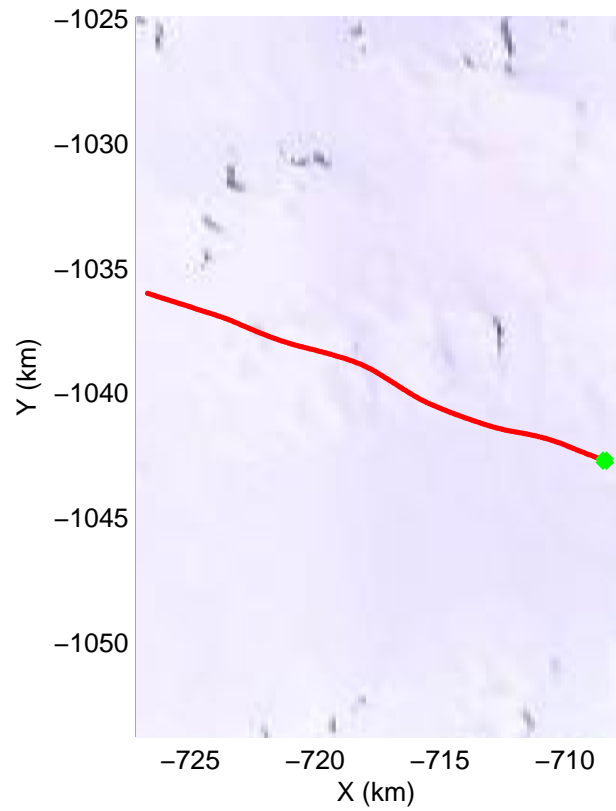
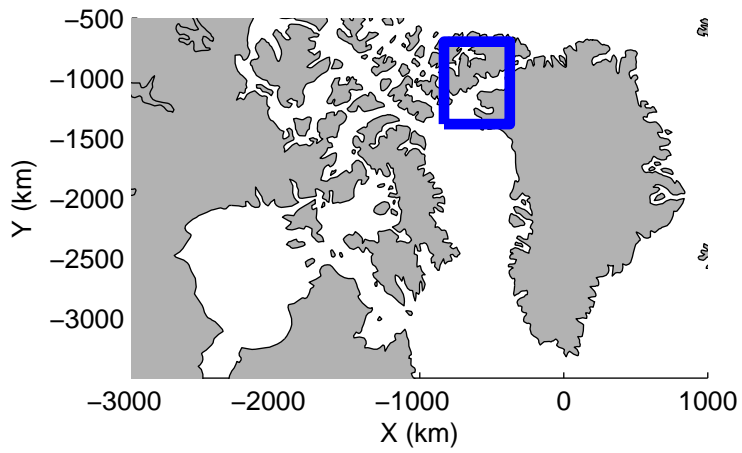
accum 2011_Greenland_P3: "Ellesmere 01" 20110510_01_018: 12:31:30.3 to 12:34:14.4 GPS






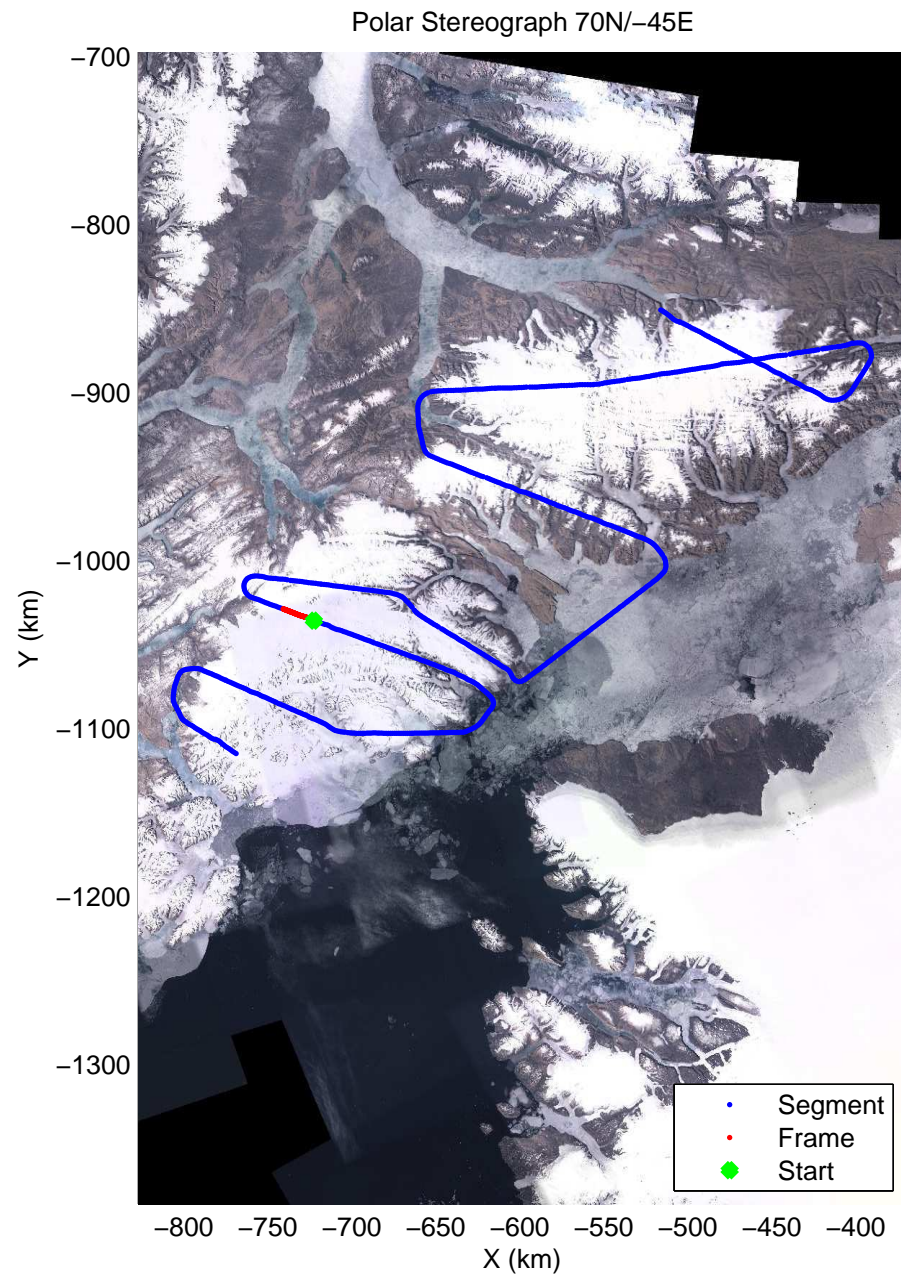
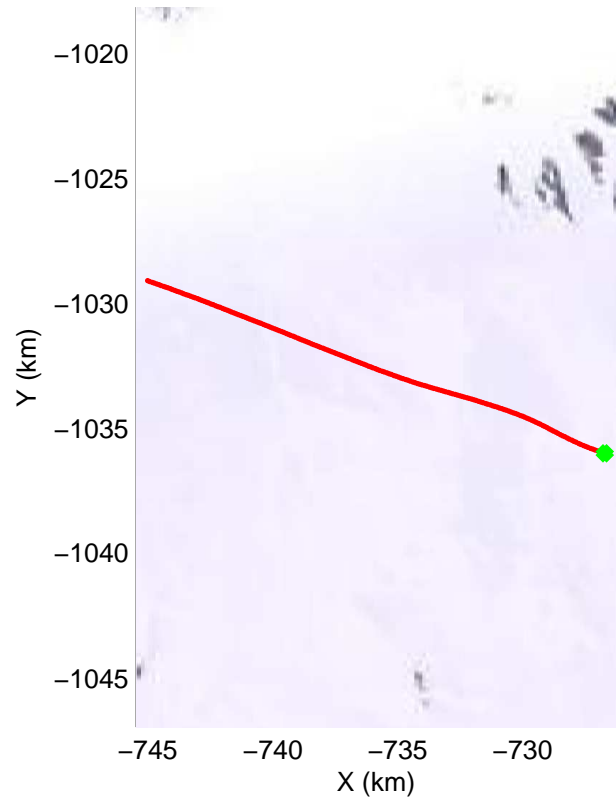
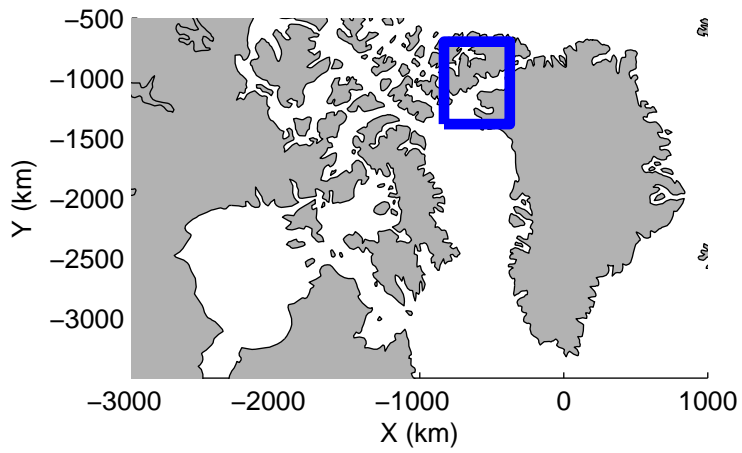
accum 2011_Greenland_P3: "Ellesmere 01" 20110510_01_019: 12:34:14.5 to 12:37:00.8 GPS






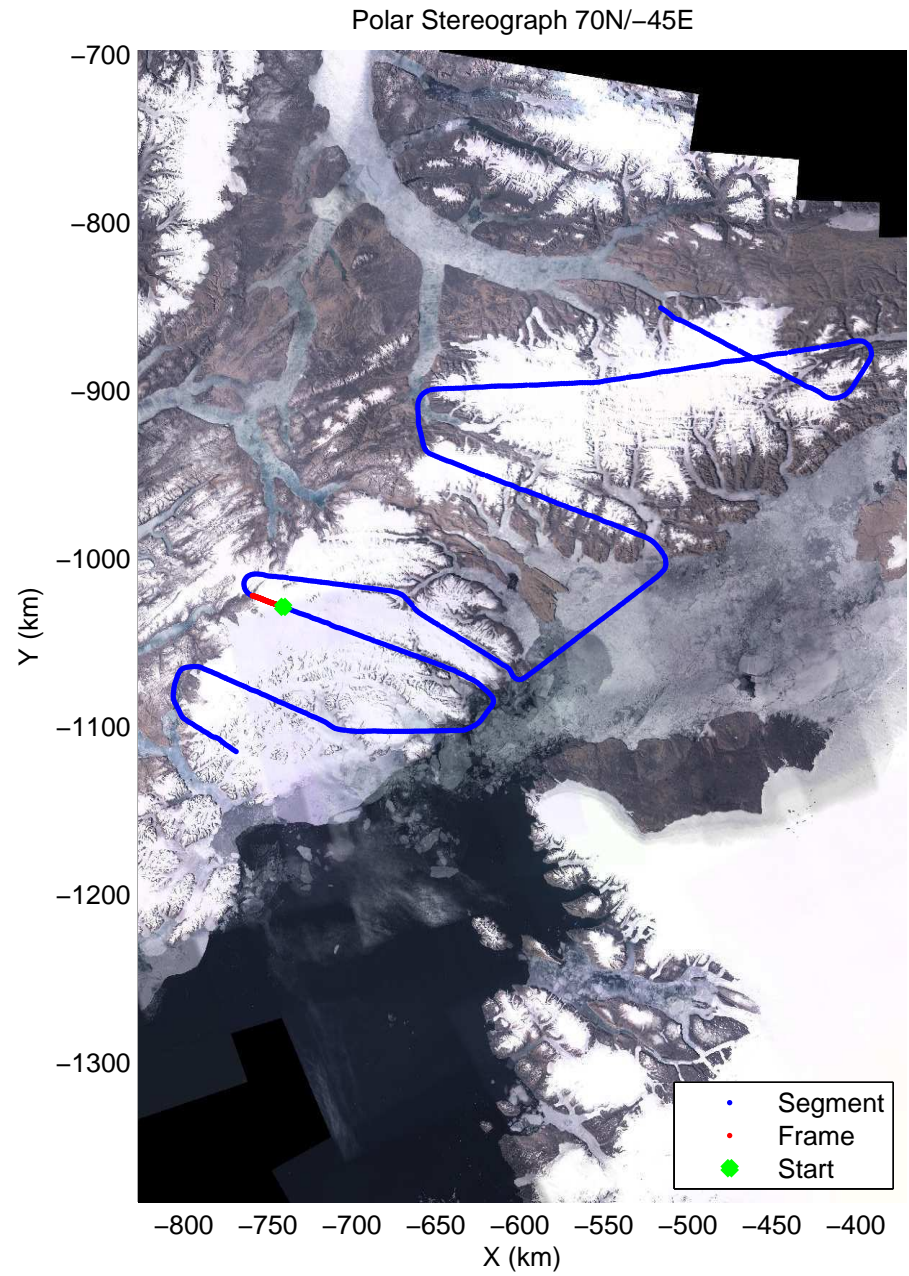

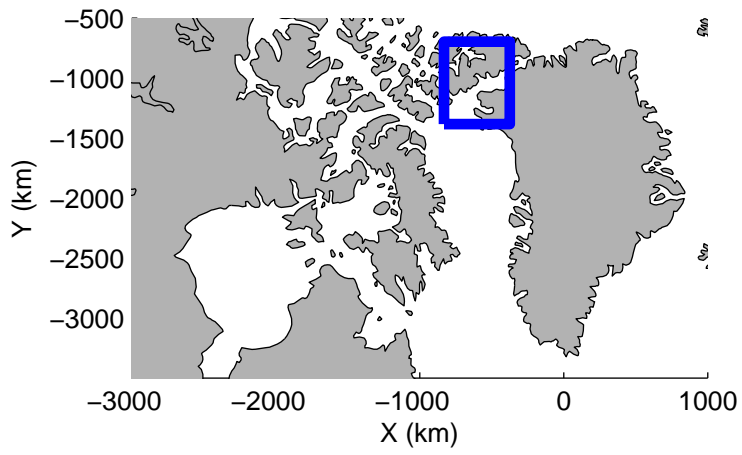
accum 2011_Greenland_P3: "Ellesmere 01" 20110510_01_020: 12:37:01.0 to 12:39:40.7 GPS






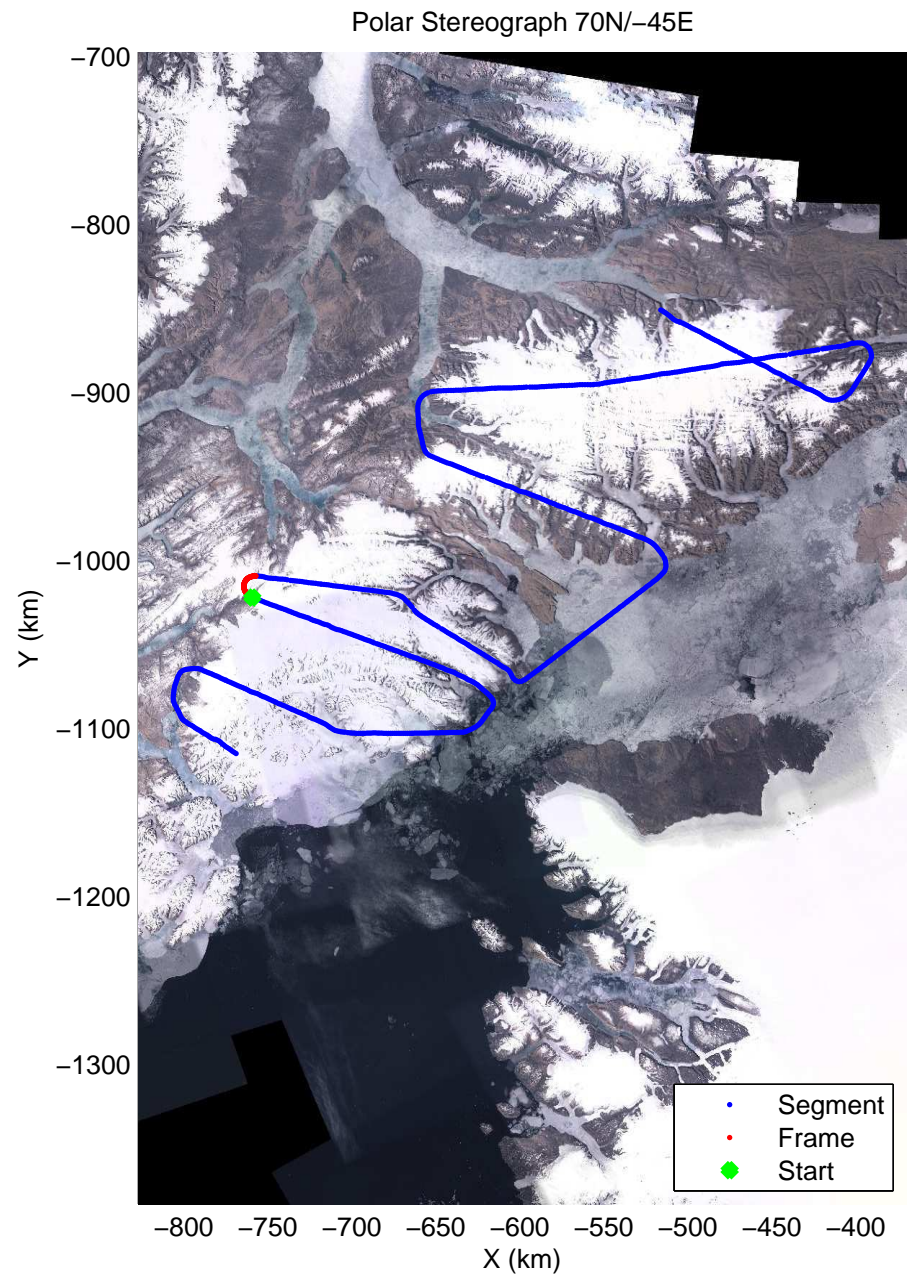

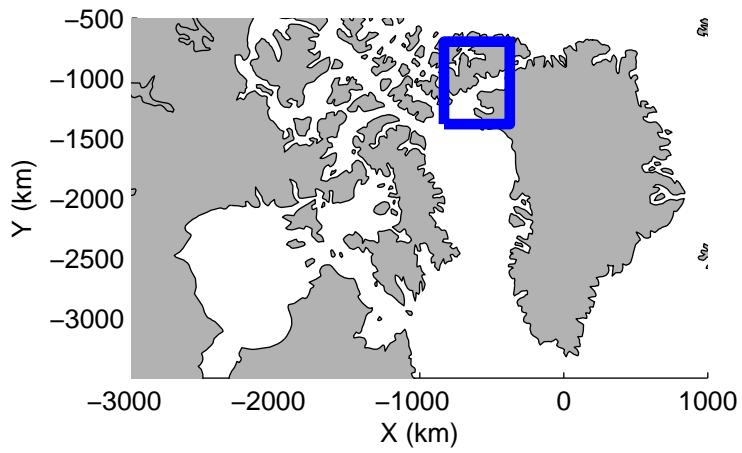
accum 2011_Greenland_P3: "Ellesmere 01" 20110510_01_021: 12:39:40.9 to 12:42:23.6 GPS






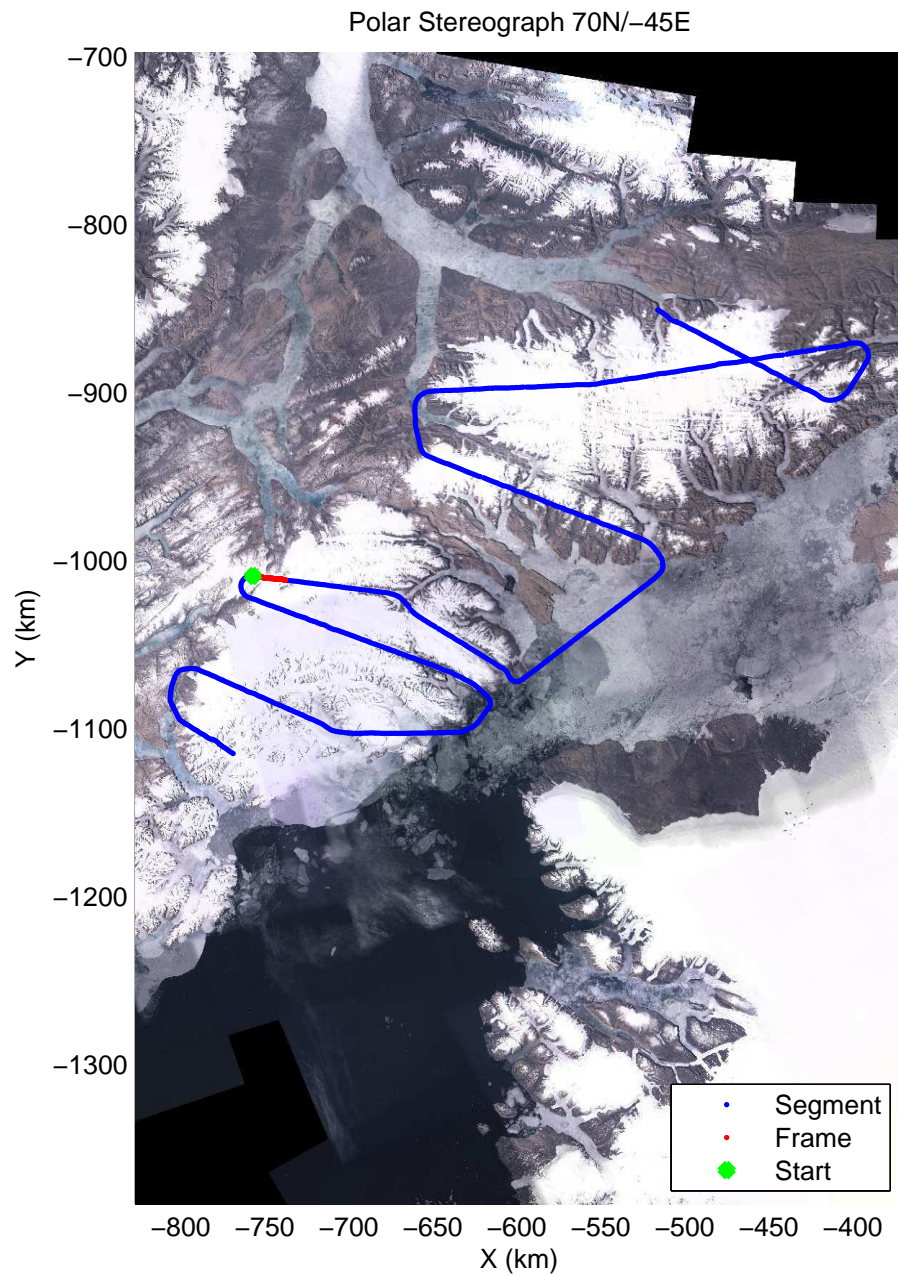
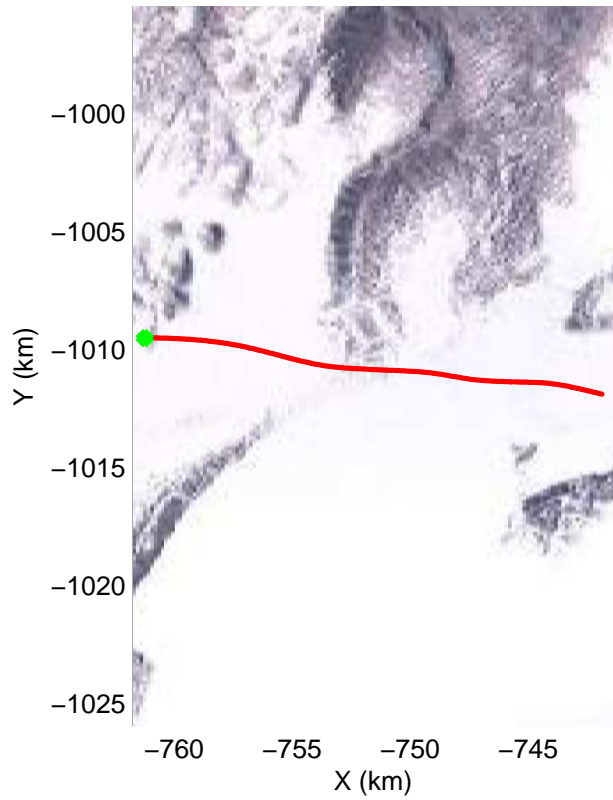
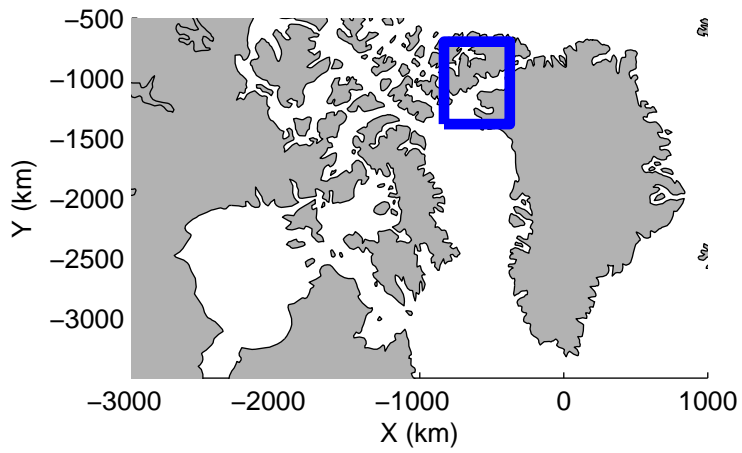
accum 2011_Greenland_P3: "Ellesmere 01" 20110510_01_022: 12:42:23.7 to 12:45:08.1 GPS






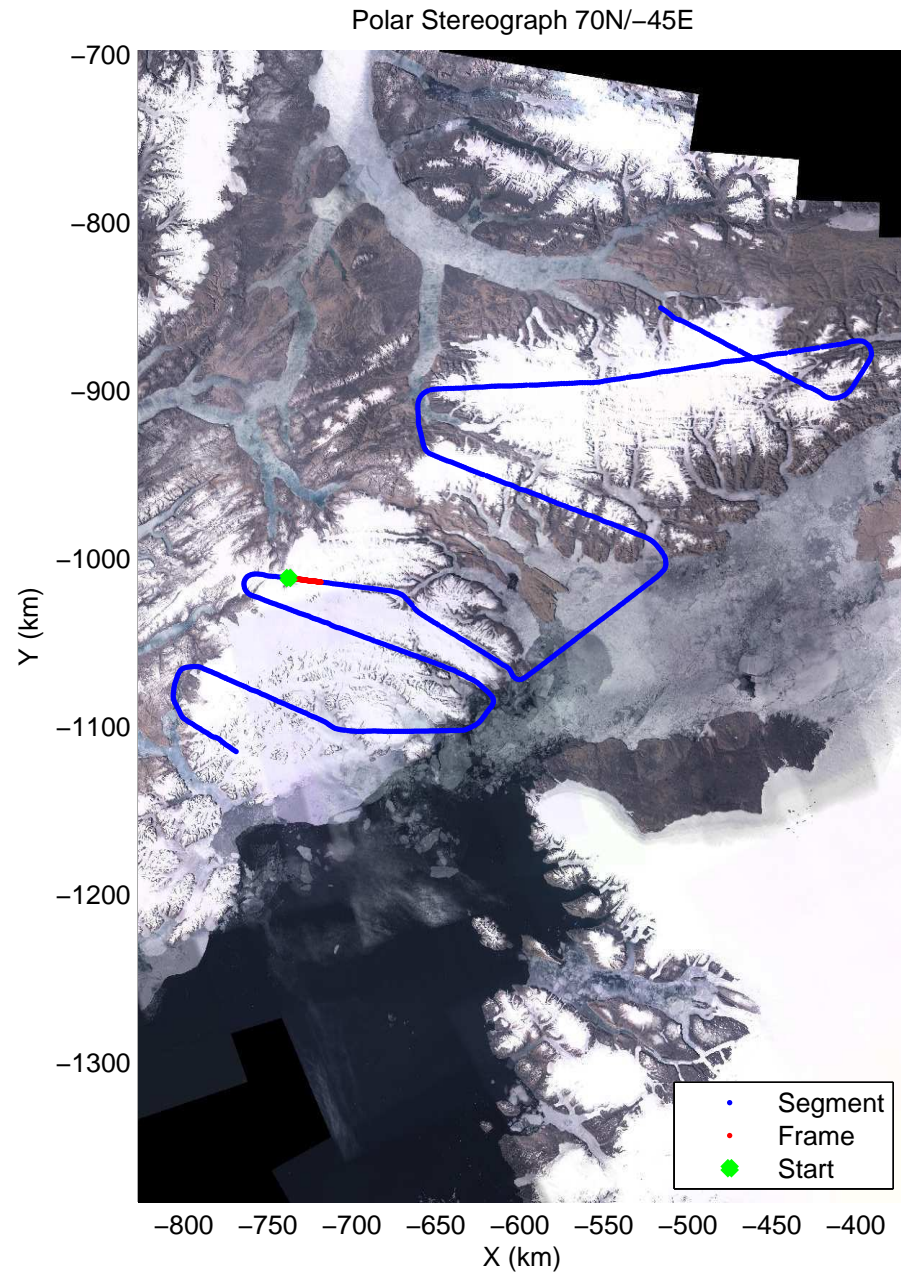

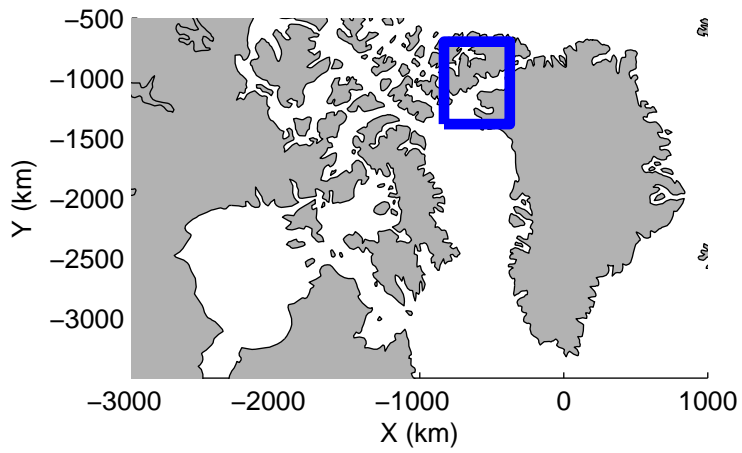
accum 2011_Greenland_P3: "Ellesmere 01" 20110510_01_023: 12:45:08.3 to 12:47:60.0 GPS






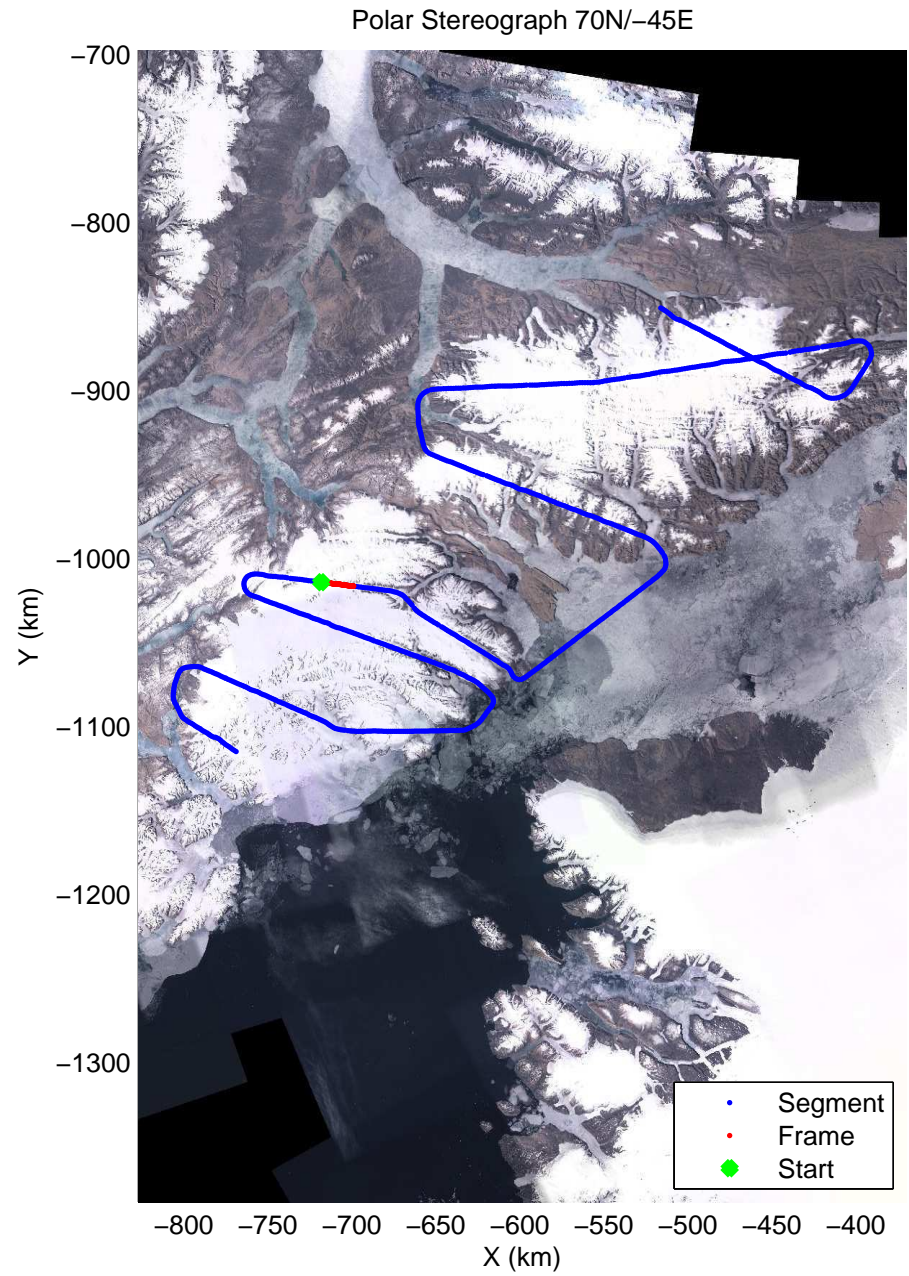

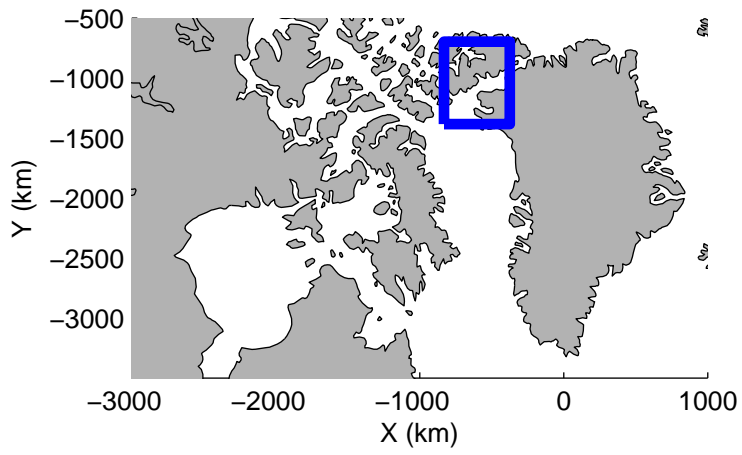
accum 2011_Greenland_P3: "Ellesmere 01" 20110510_01_024: 12:48:00.2 to 12:50:34.7 GPS






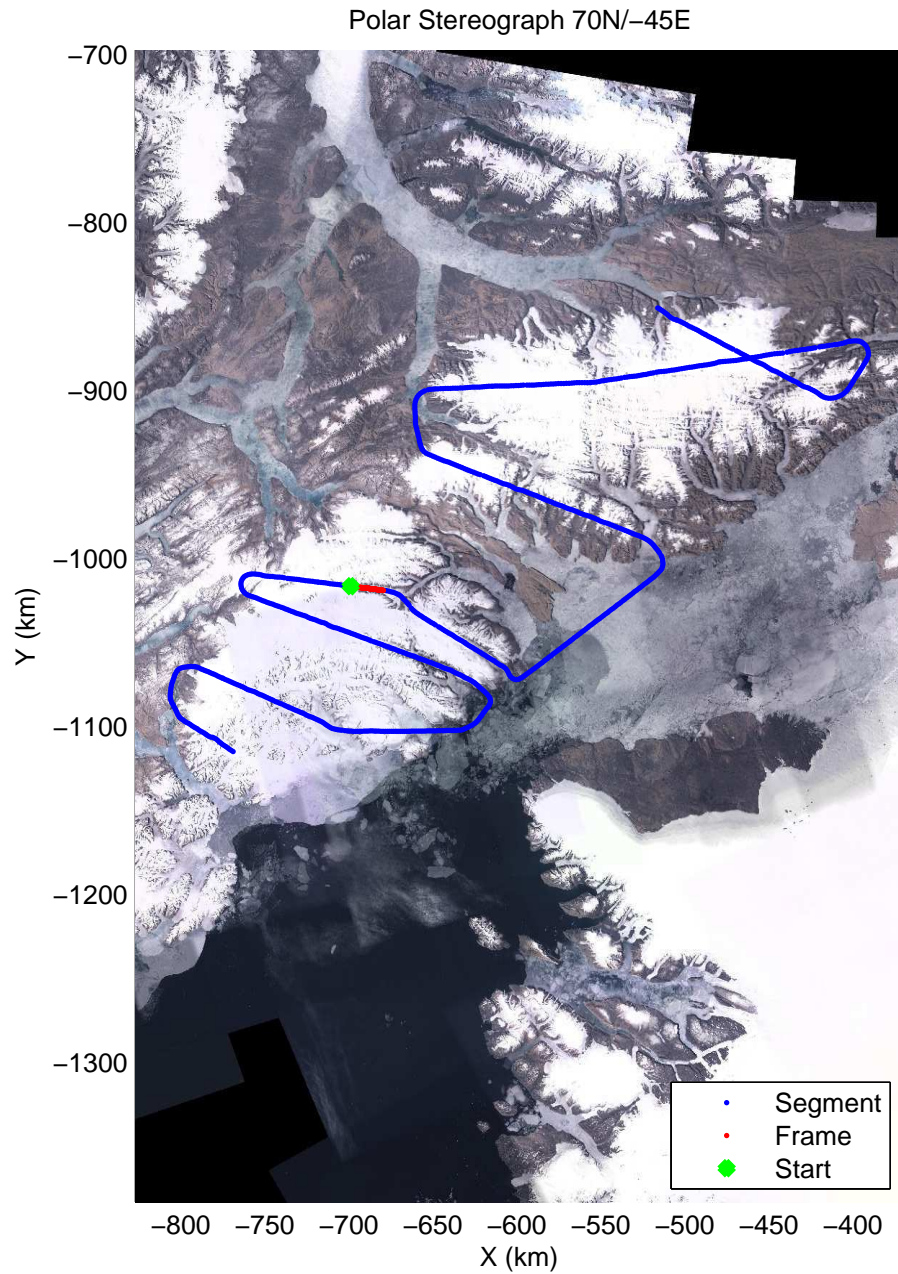

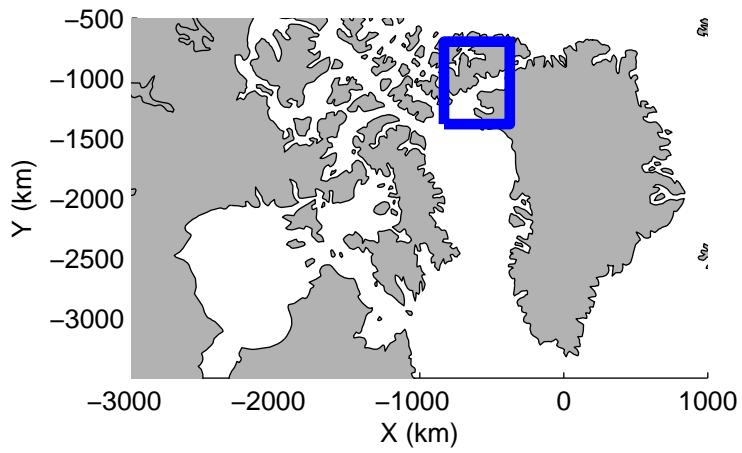
accum 2011_Greenland_P3: "Ellesmere 01" 20110510_01_025: 12:50:34.9 to 12:53:10.1 GPS






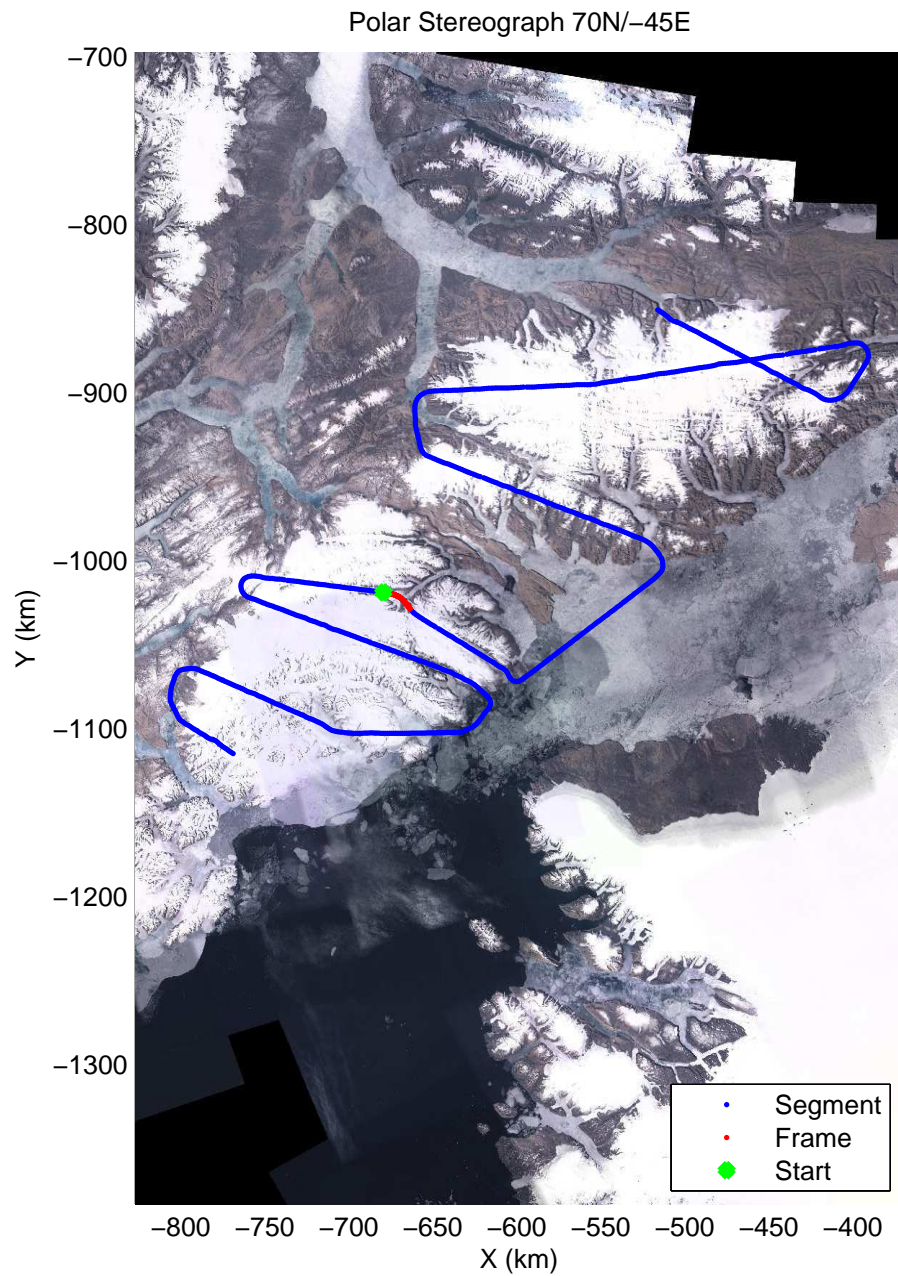

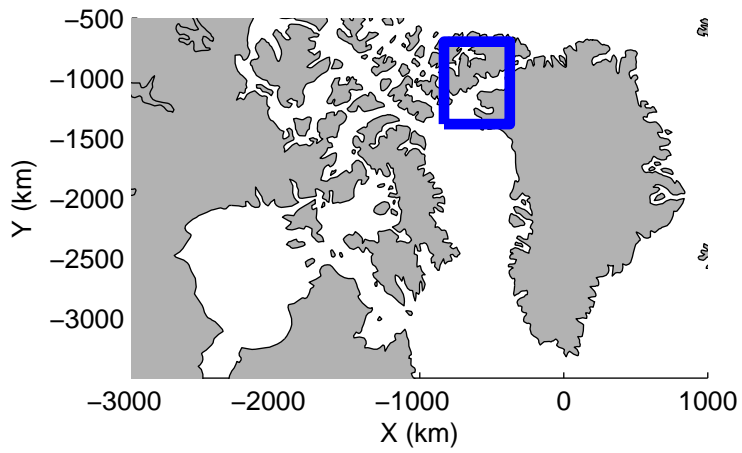
accum 2011_Greenland_P3: "Ellesmere 01" 20110510_01_026: 12:53:10.3 to 12:55:44.9 GPS






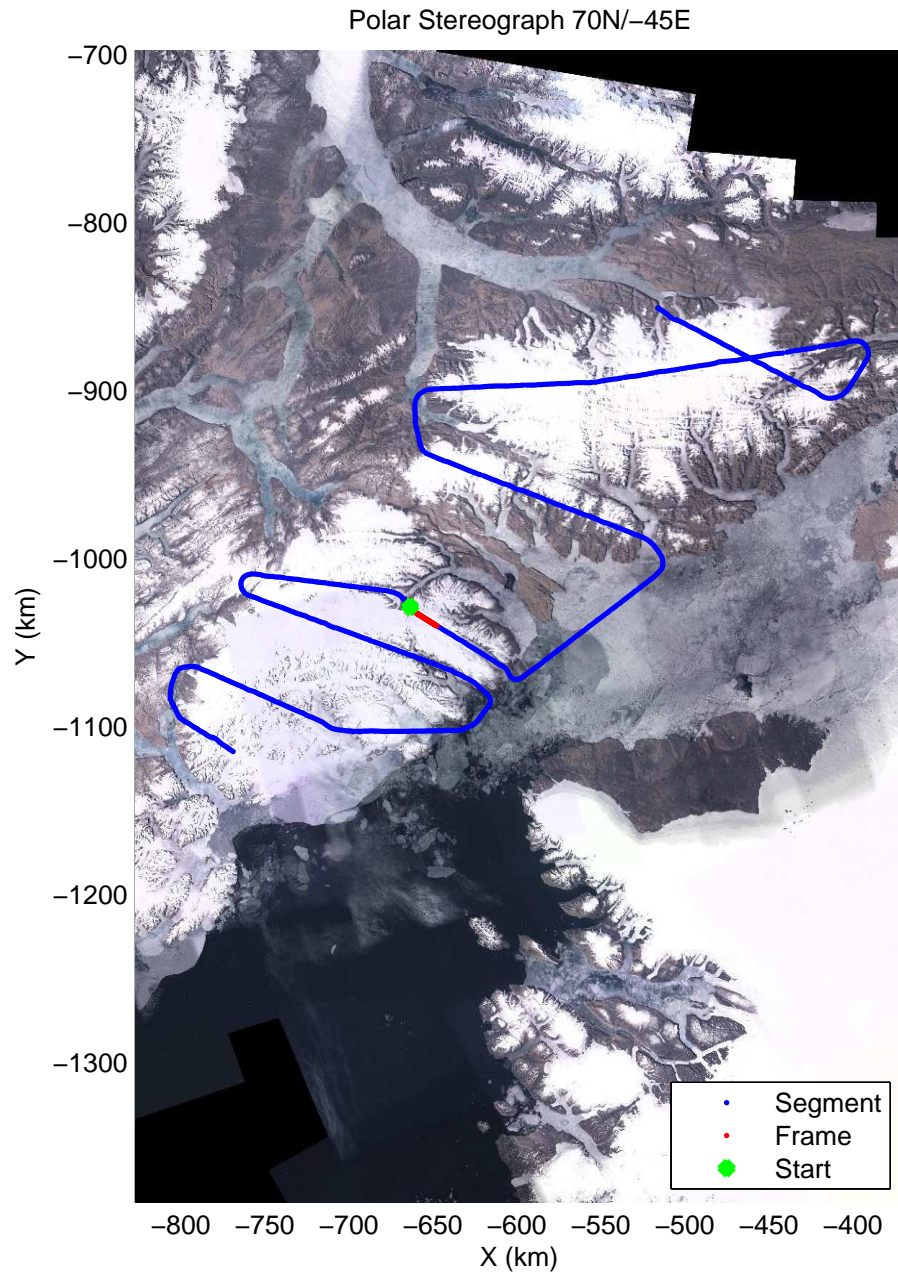

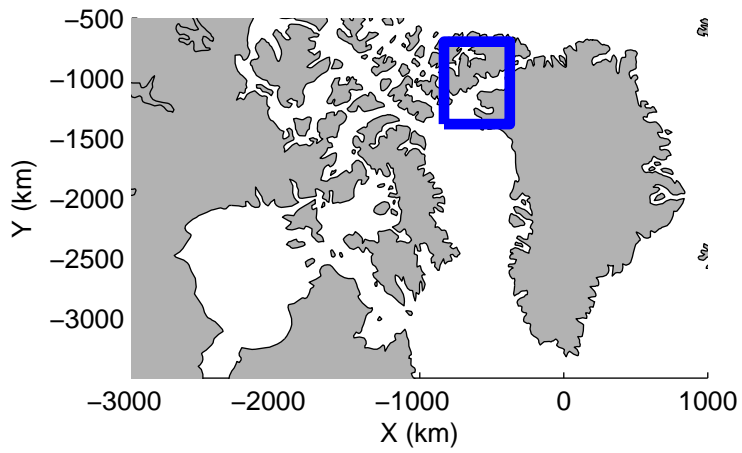
accum 2011_Greenland_P3: "Ellesmere 01" 20110510_01_027: 12:55:45.2 to 12:58:15.1 GPS






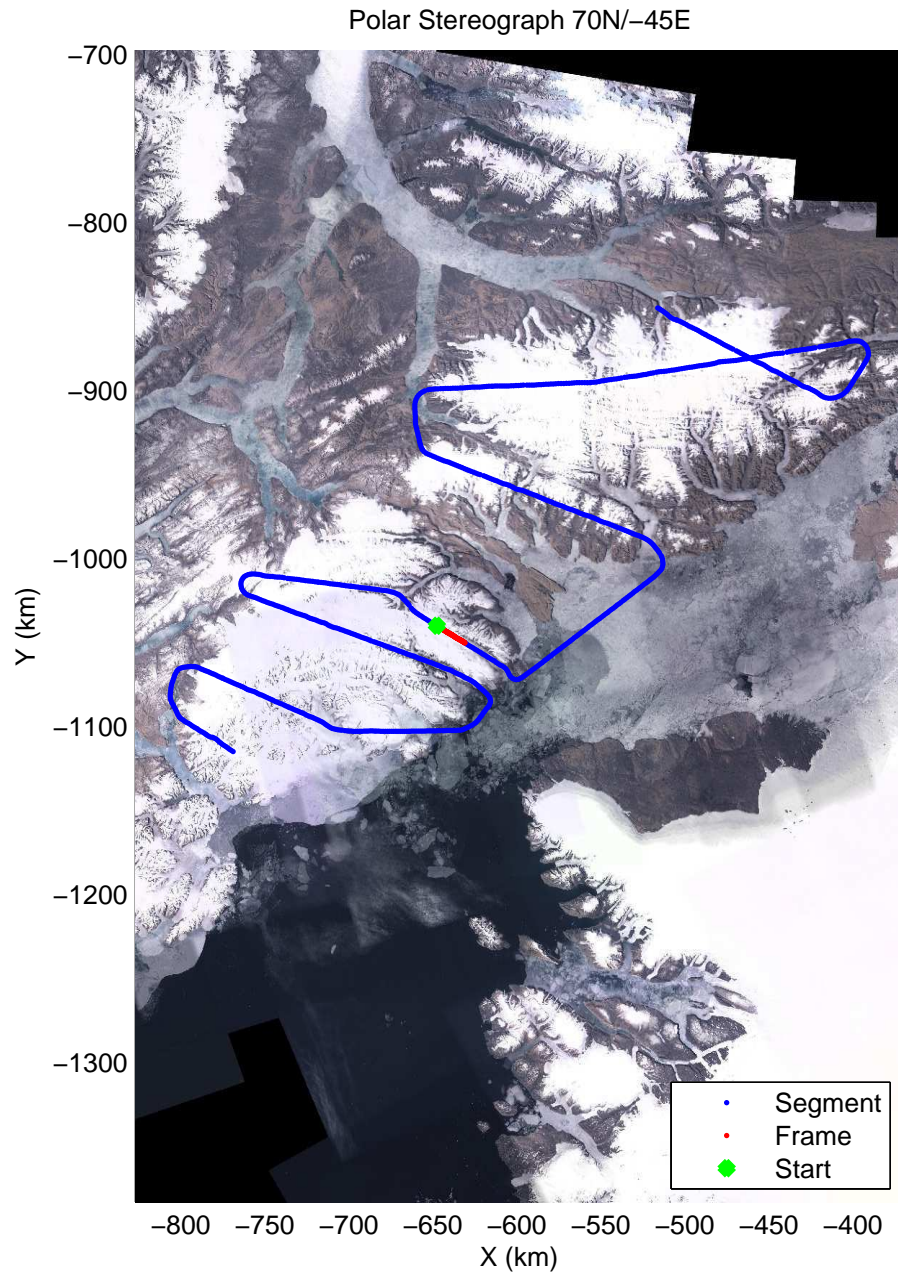

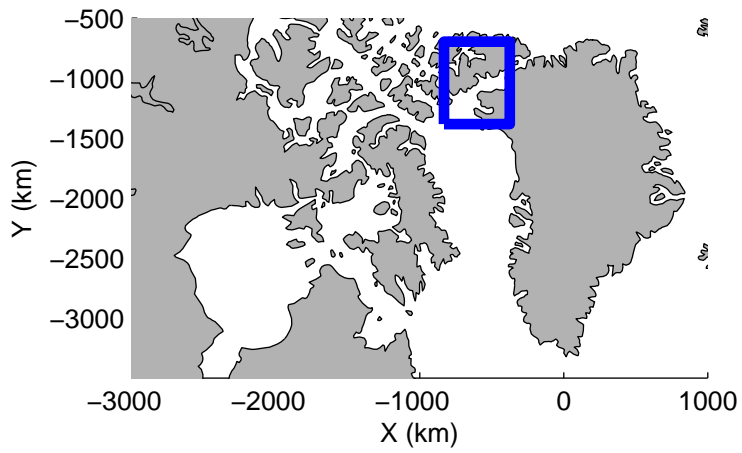
accum 2011_Greenland_P3: "Ellesmere 01" 20110510_01_028: 12:58:15.2 to 13:01:00.1 GPS






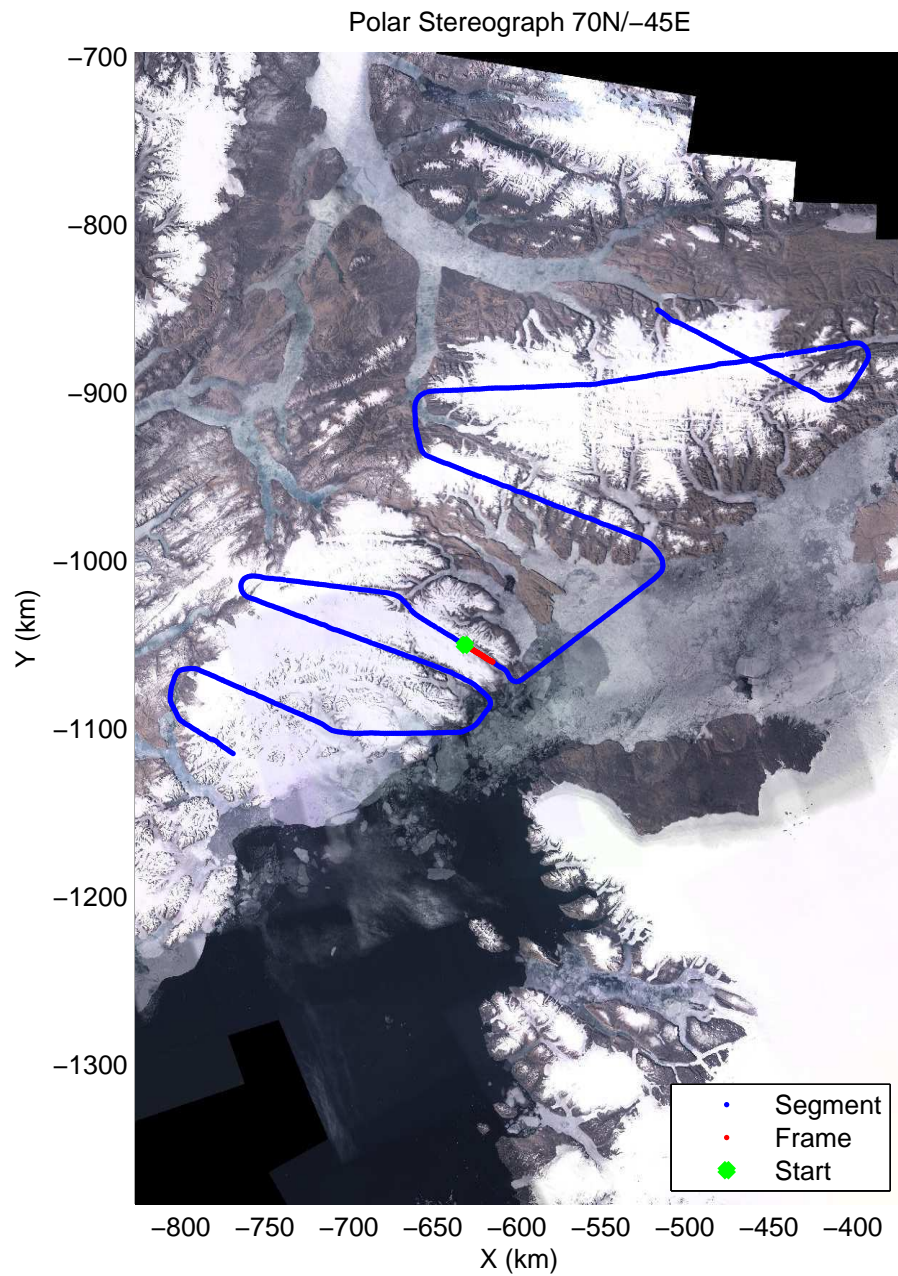

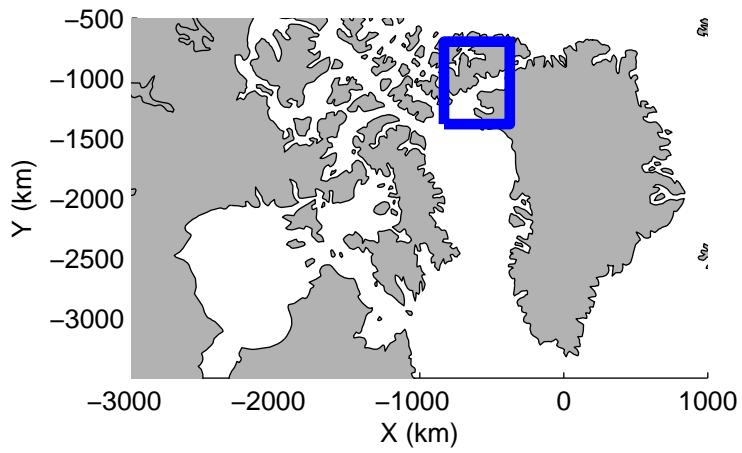
accum 2011_Greenland_P3: "Ellesmere 01" 20110510_01_029: 13:01:00.4 to 13:03:38.2 GPS






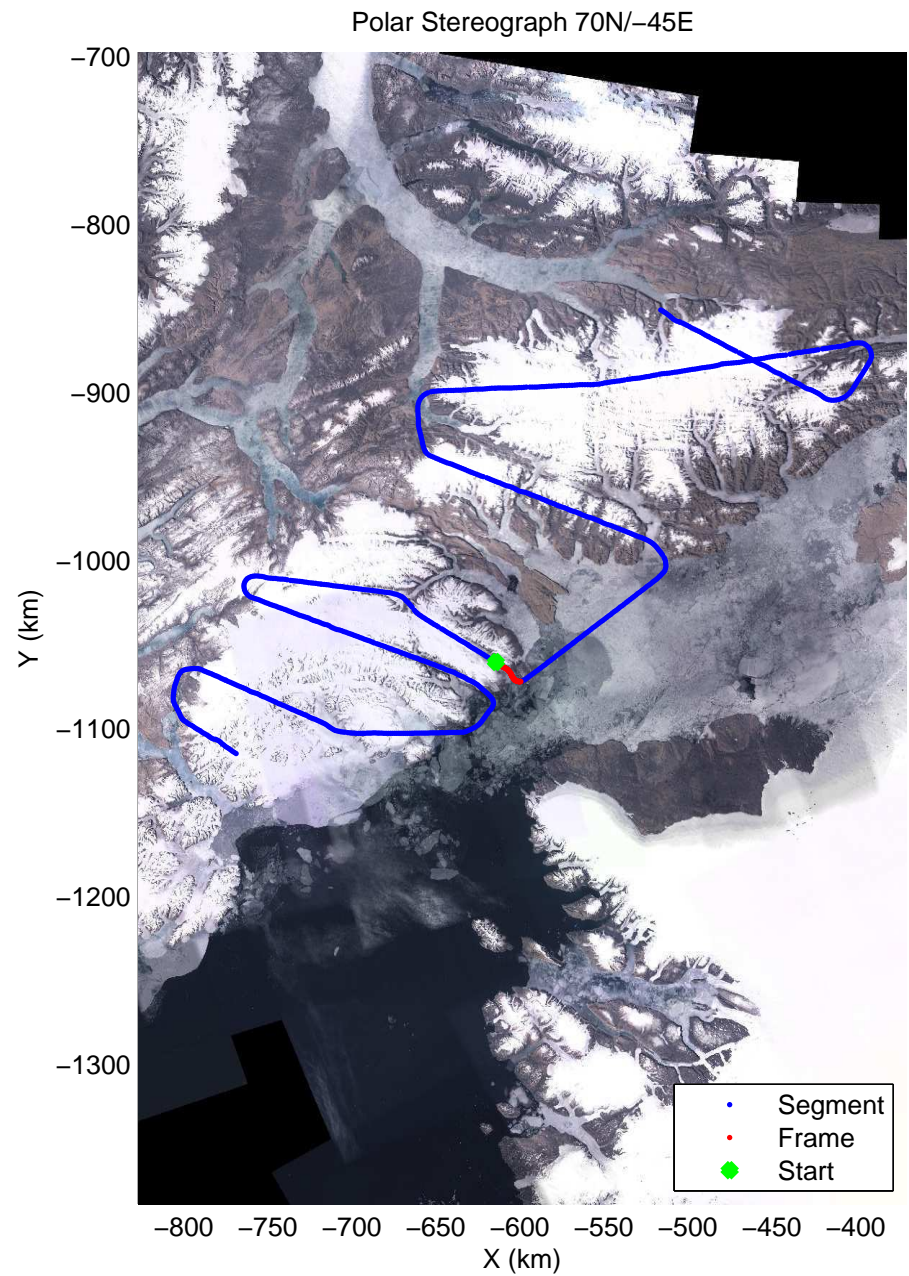

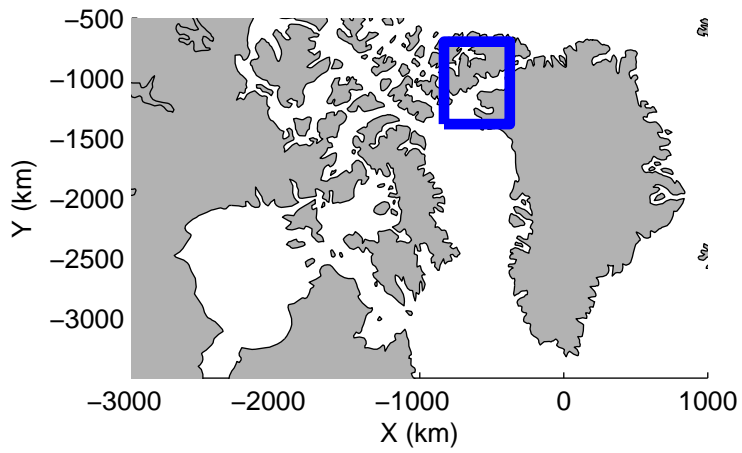
accum 2011_Greenland_P3: "Ellesmere 01" 20110510_01_030: 13:03:38.4 to 13:06:11.1 GPS






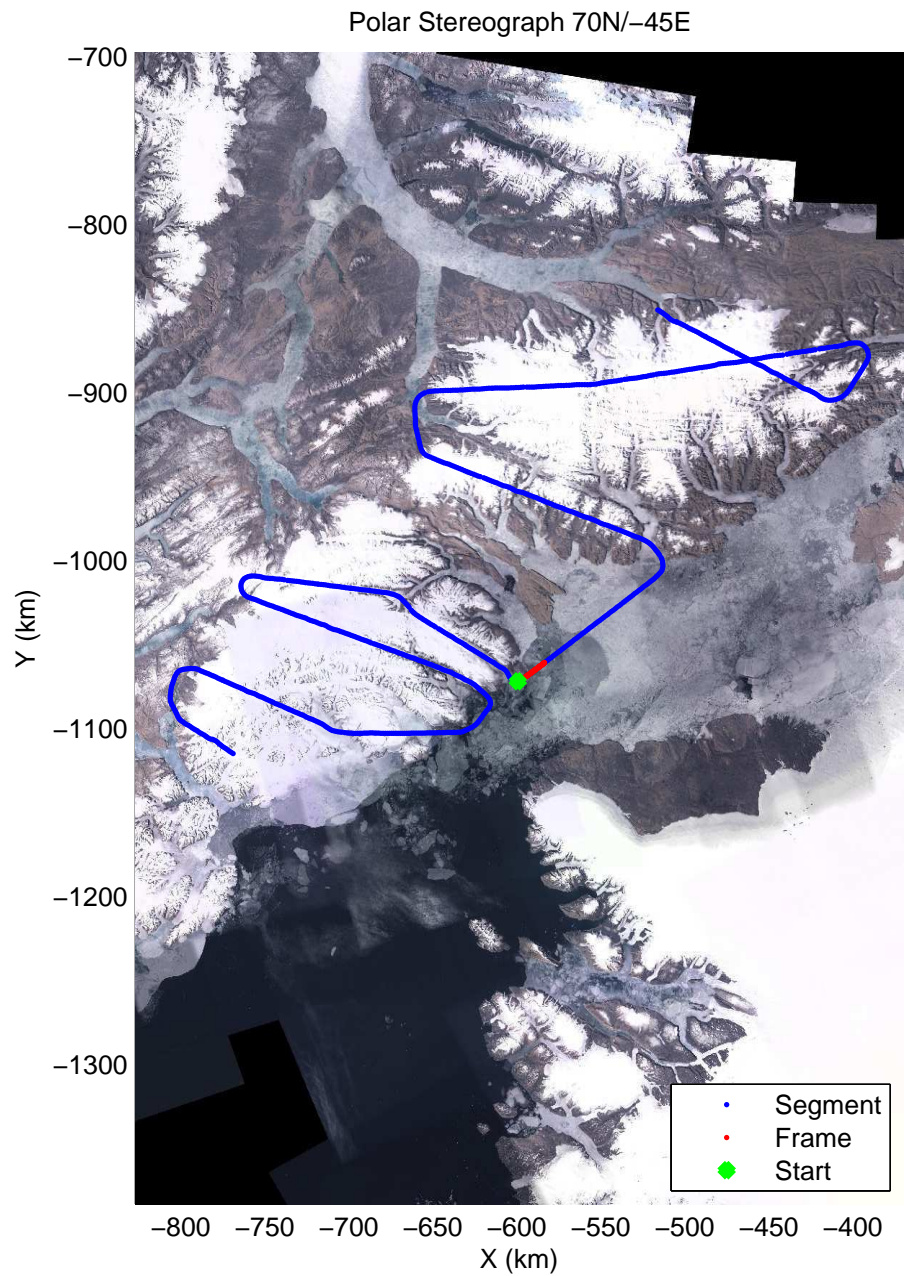

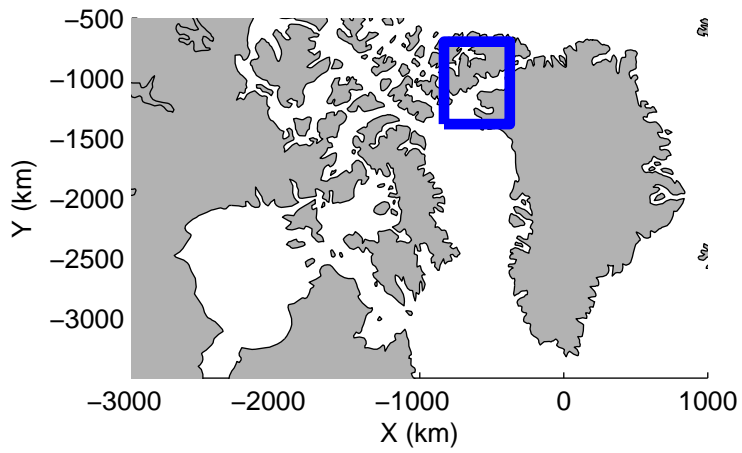
accum 2011_Greenland_P3: "Ellesmere 01" 20110510_01_031: 13:06:11.4 to 13:08:45.3 GPS






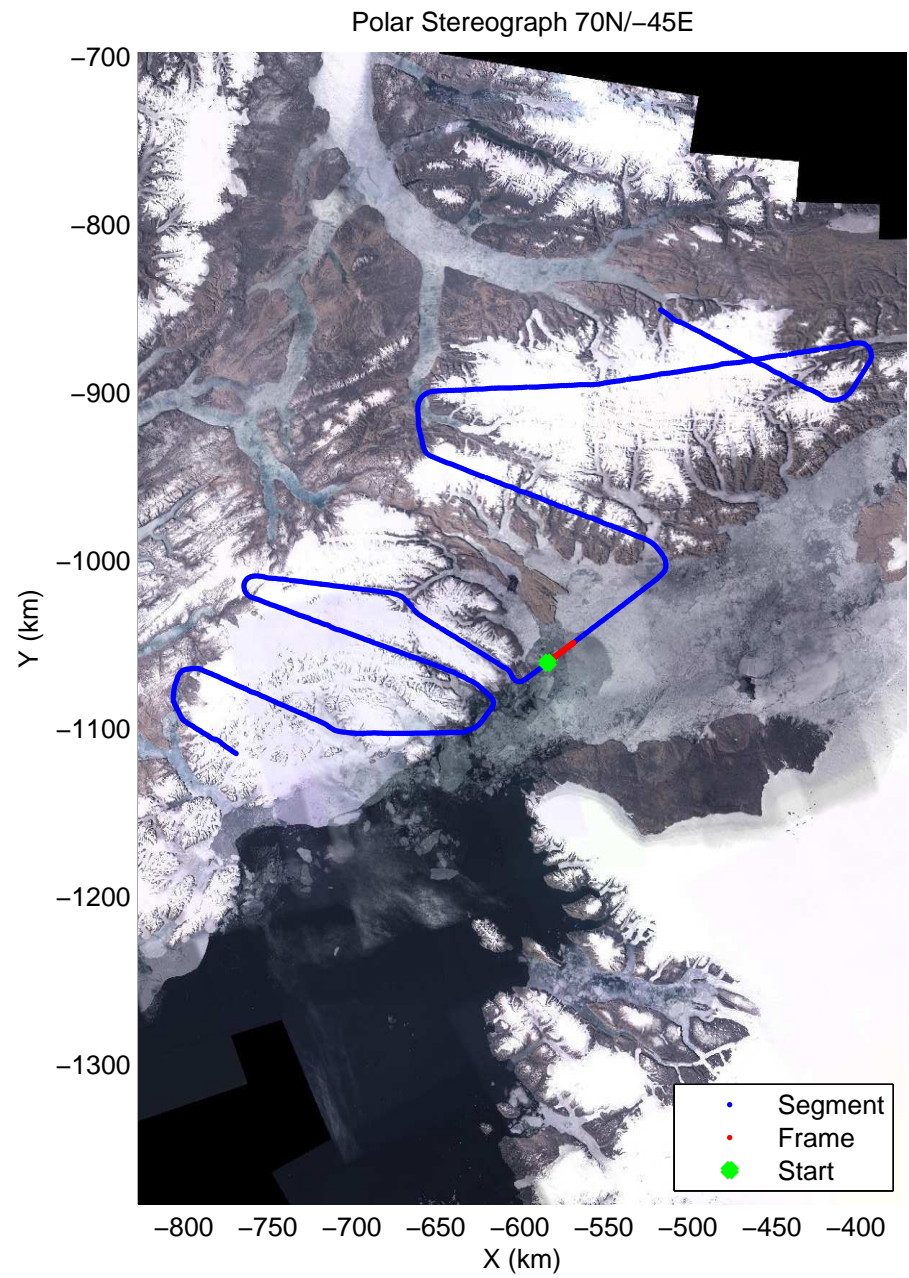

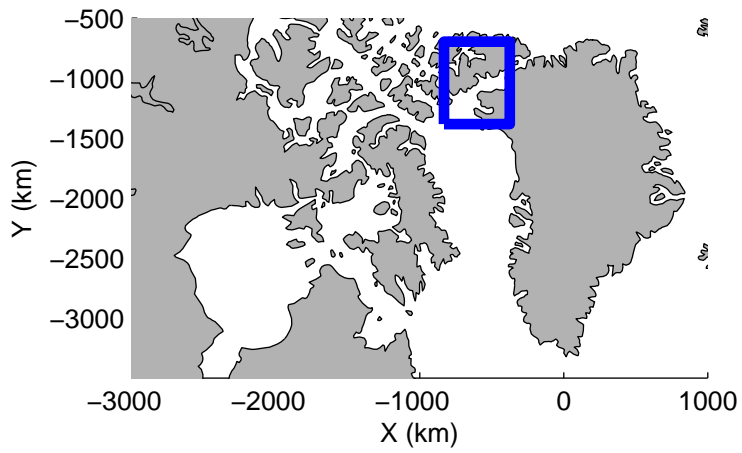
accum 2011_Greenland_P3: "Ellesmere 01" 20110510_01_032: 13:08:45.5 to 13:11:24.2 GPS






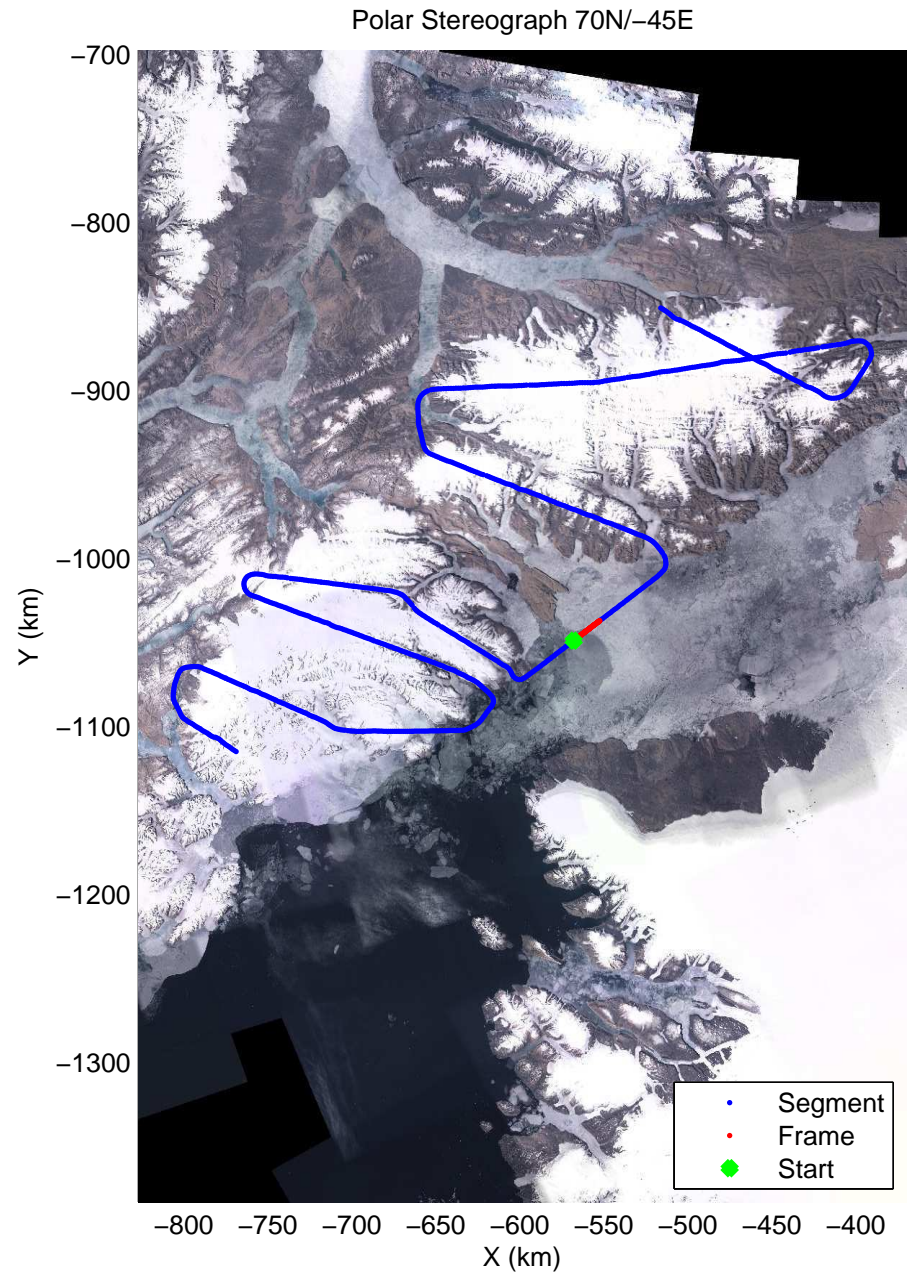

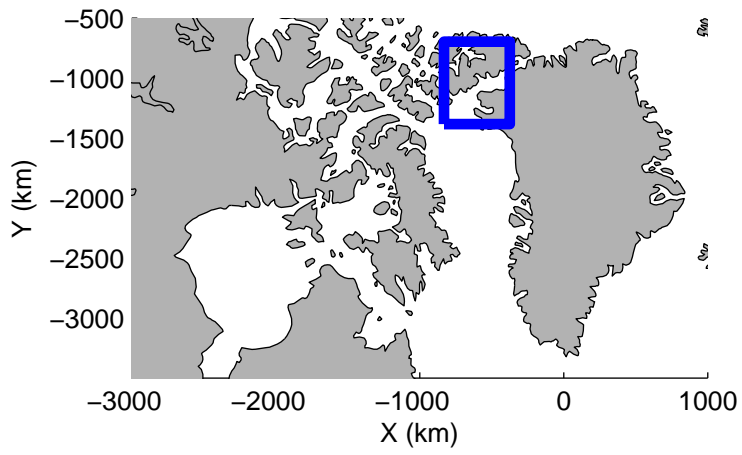
accum 2011_Greenland_P3: "Ellesmere 01" 20110510_01_033: 13:11:24.4 to 13:14:03.0 GPS






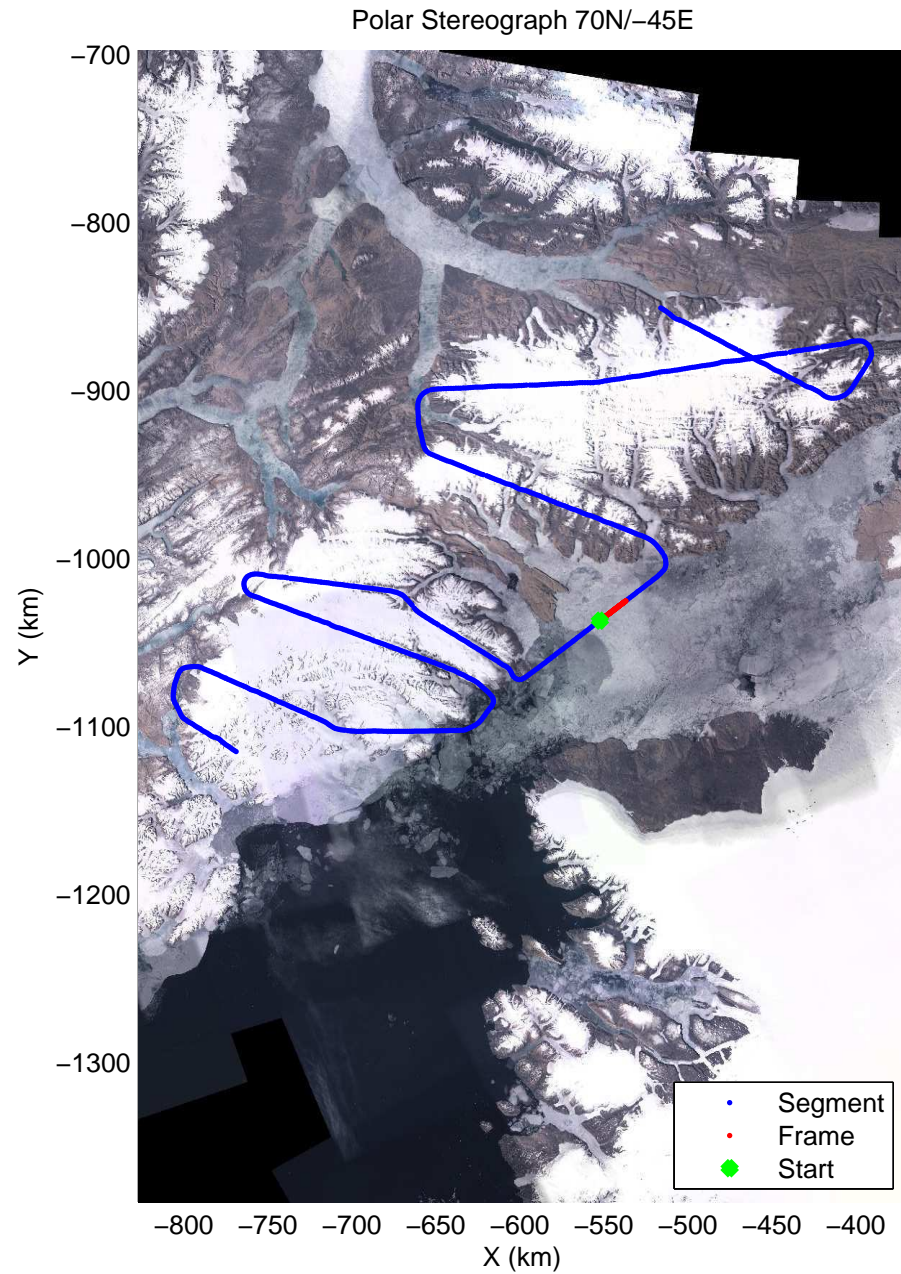

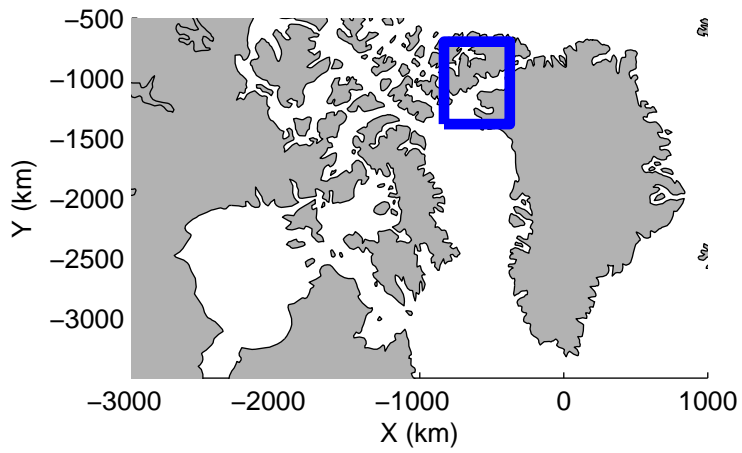
accum 2011_Greenland_P3: "Ellesmere 01" 20110510_01_034: 13:14:03.2 to 13:16:36.2 GPS






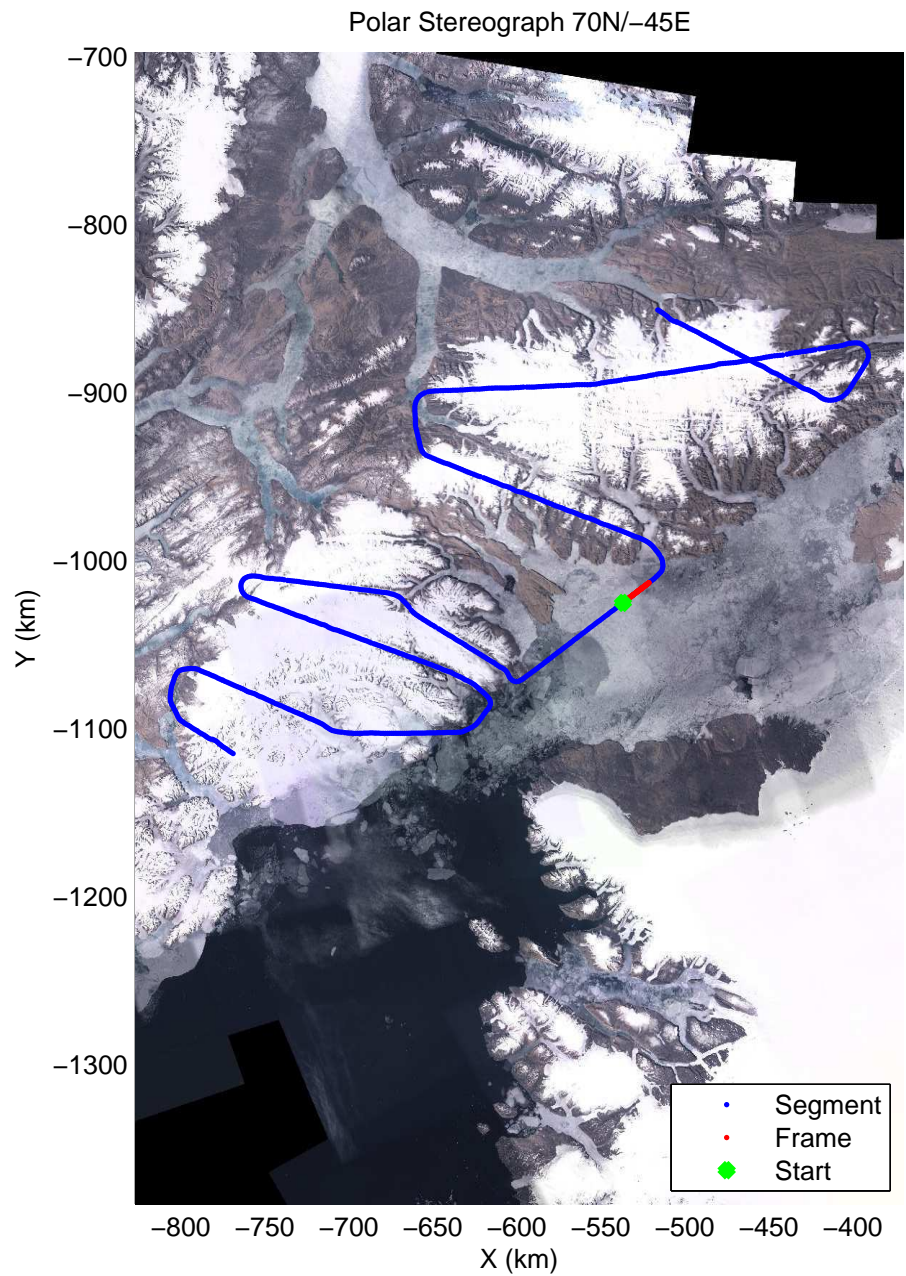

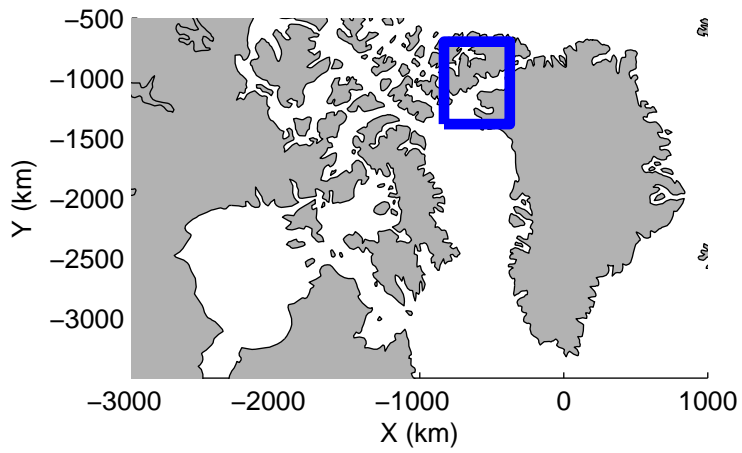
accum 2011_Greenland_P3: "Ellesmere 01" 20110510_01_035: 13:16:36.4 to 13:19:03.7 GPS






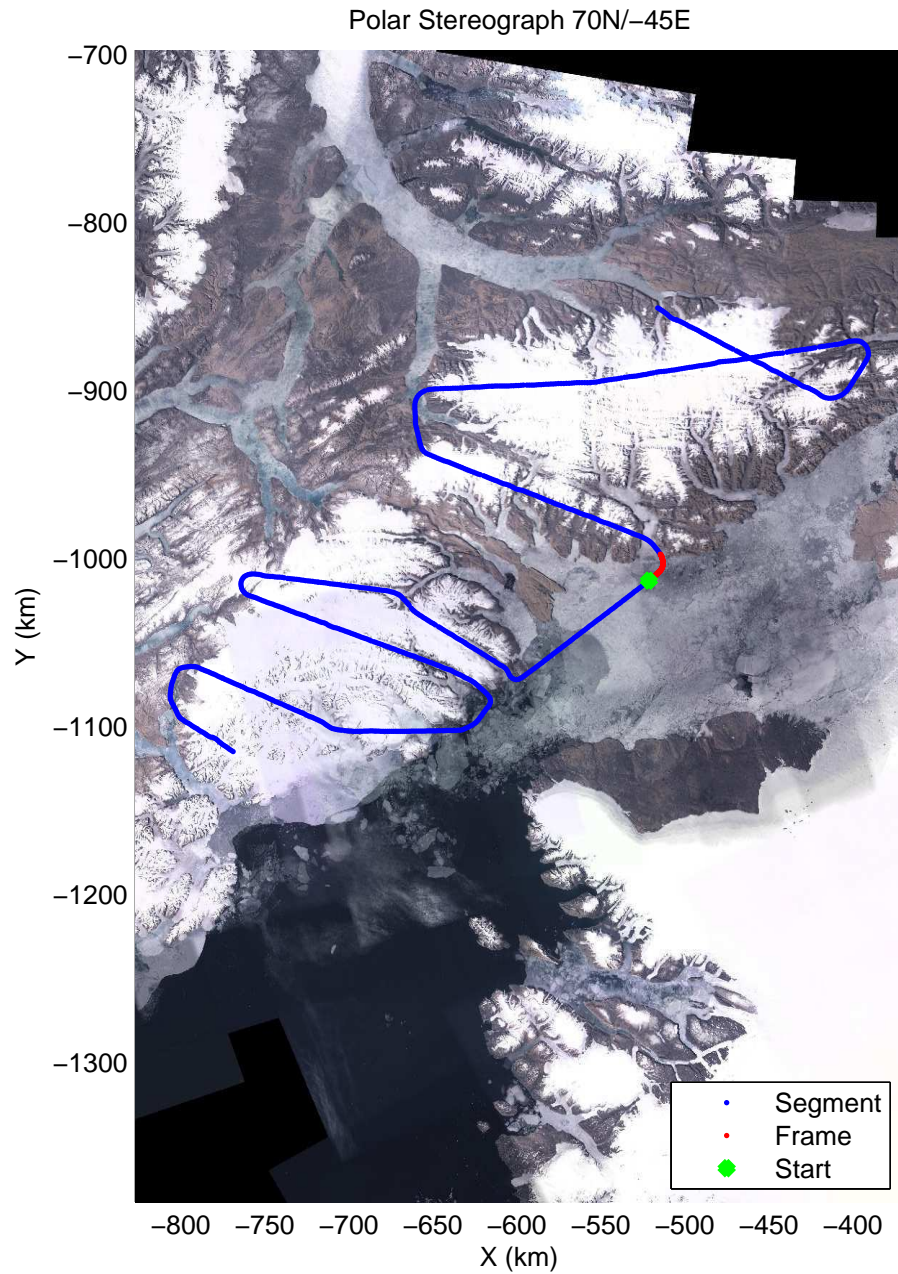

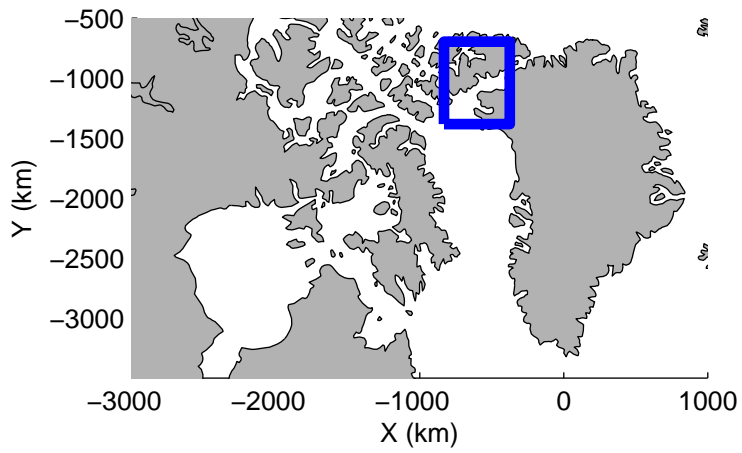
accum 2011_Greenland_P3: "Ellesmere 01" 20110510_01_036: 13:19:03.9 to 13:21:29.3 GPS






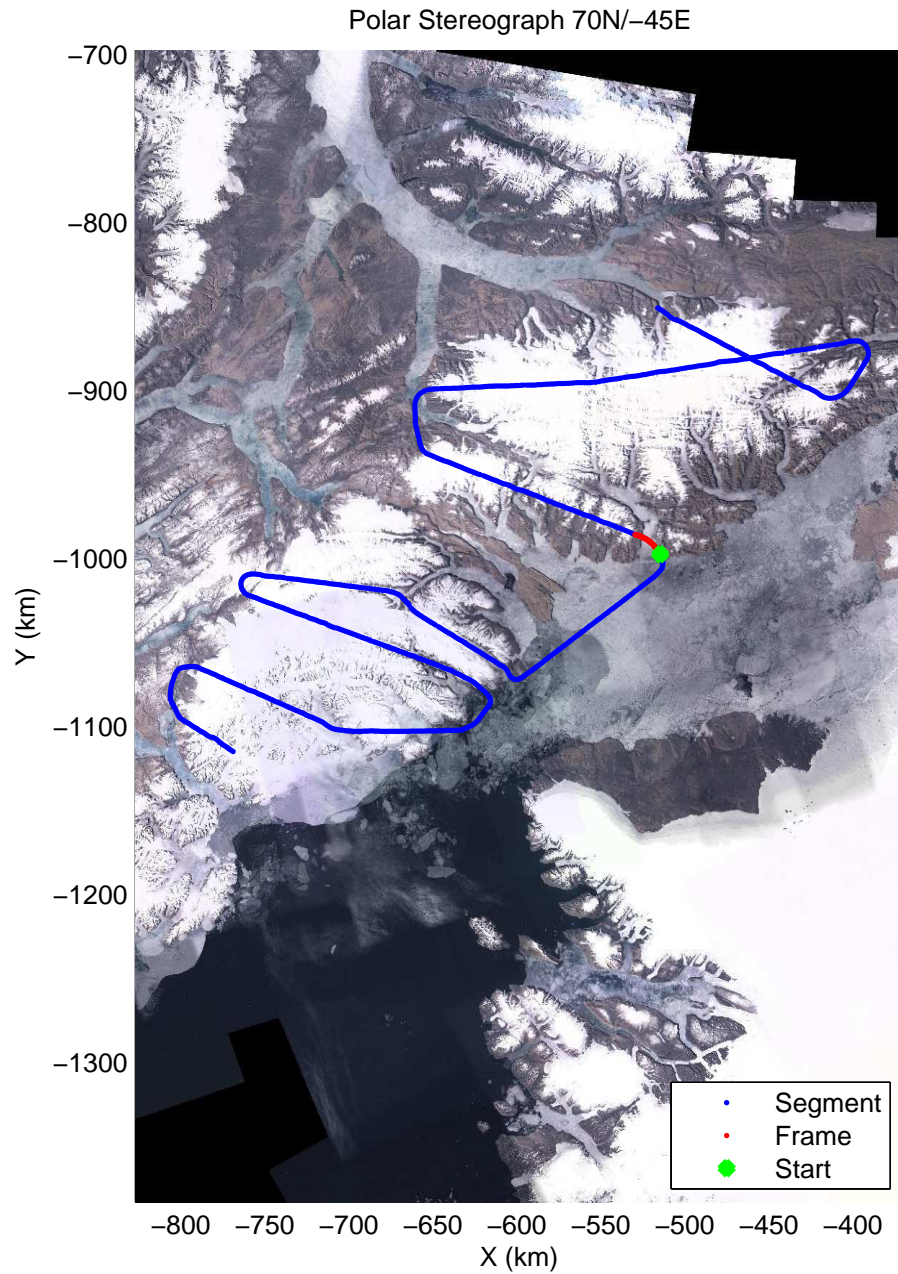

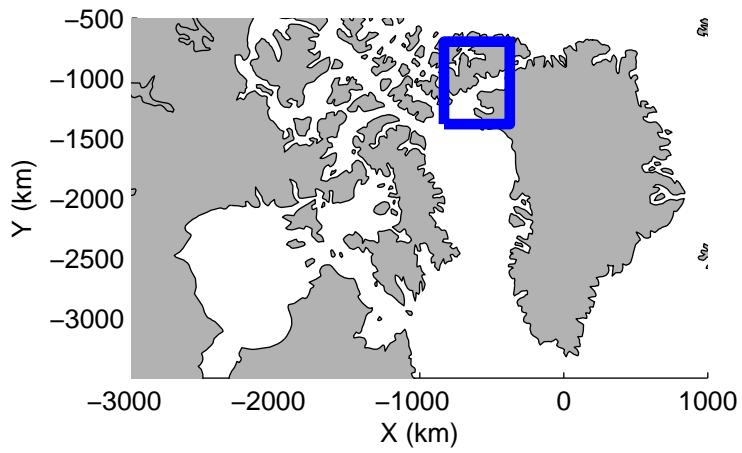
accum 2011_Greenland_P3: "Ellesmere 01" 20110510_01_037: 13:21:29.4 to 13:23:58.7 GPS






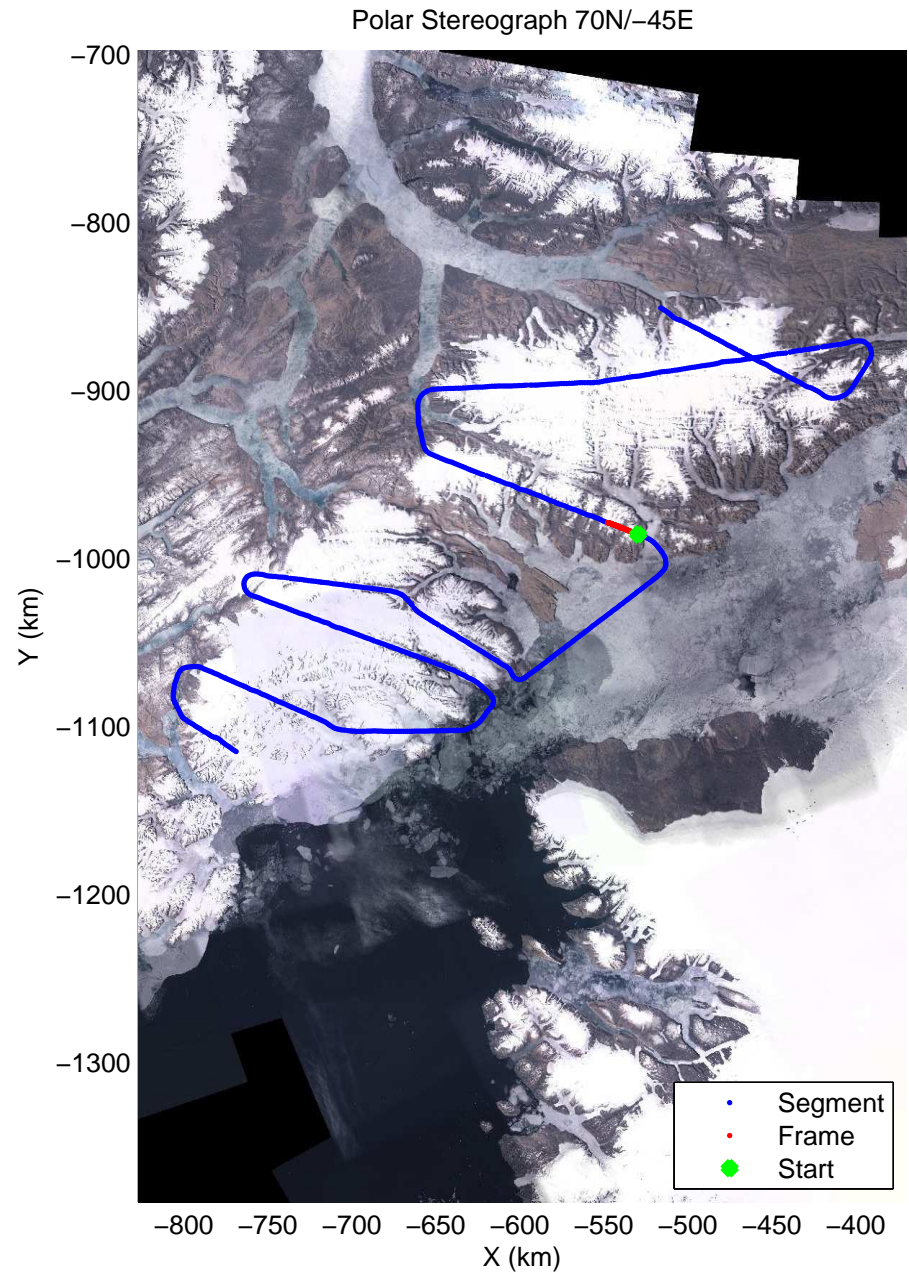
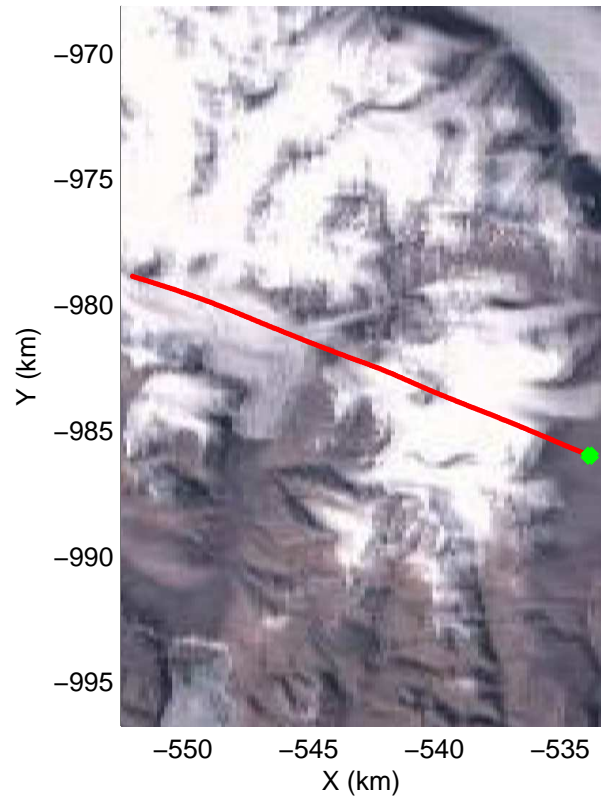
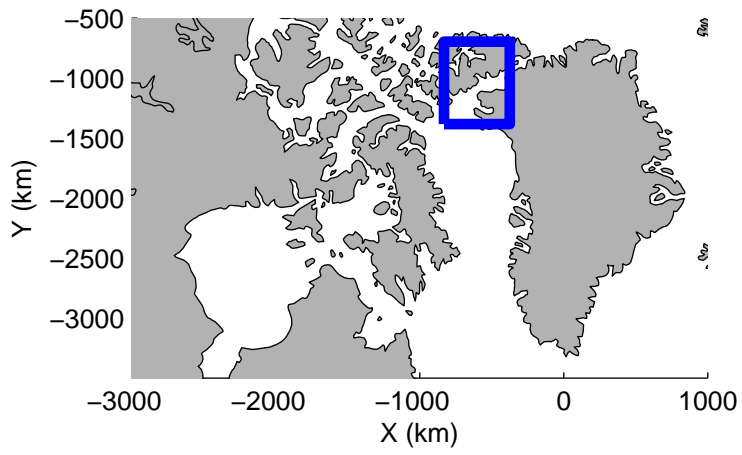
accum 2011_Greenland_P3: "Ellesmere 01" 20110510_01_038: 13:23:58.8 to 13:26:55.3 GPS






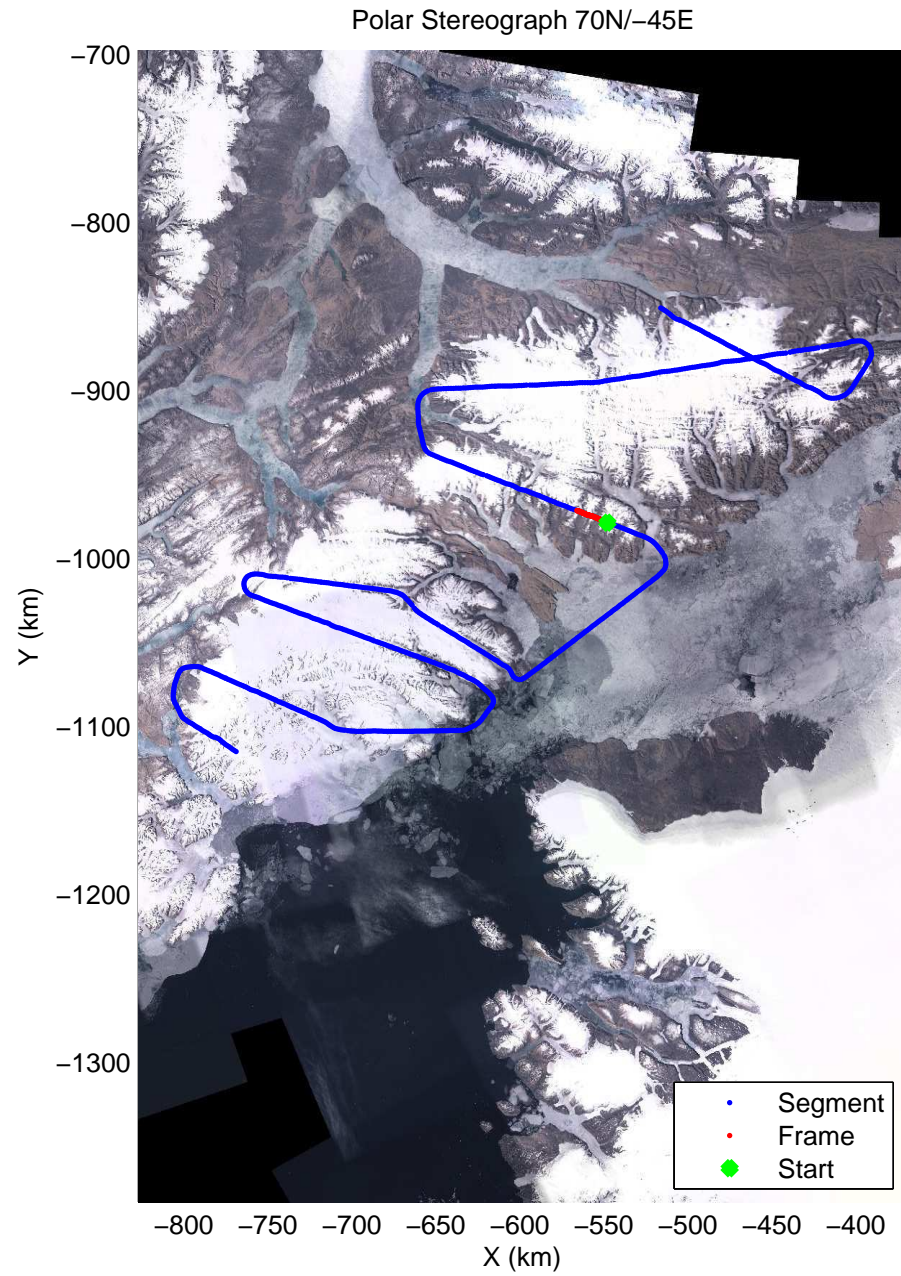

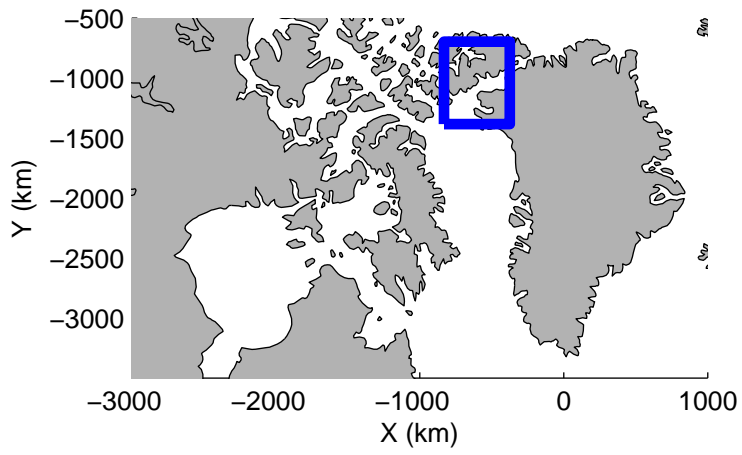
accum 2011_Greenland_P3: "Ellesmere 01" 20110510_01_039: 13:26:55.5 to 13:29:42.6 GPS






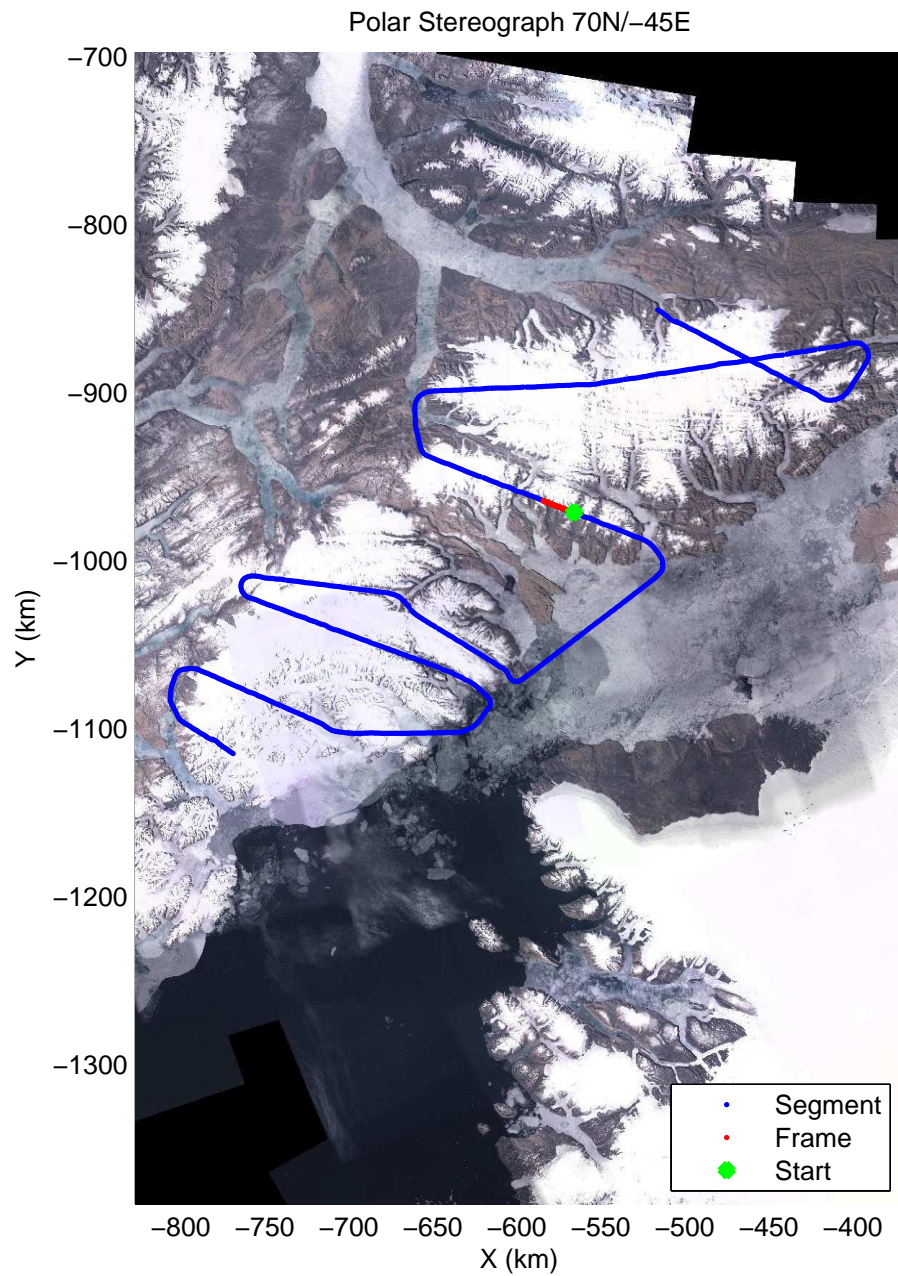
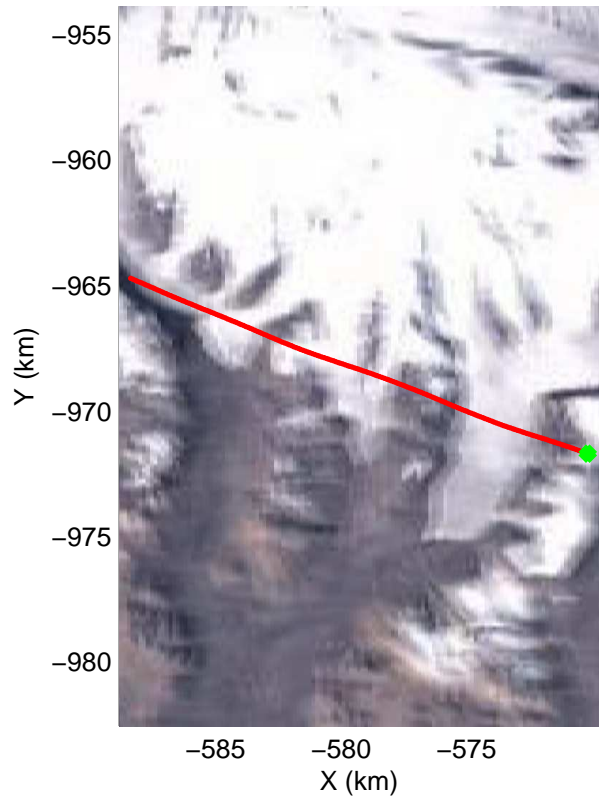
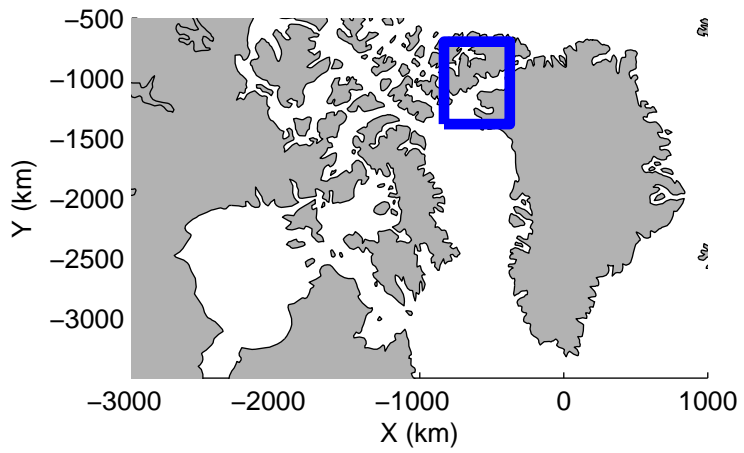
accum 2011_Greenland_P3: "Ellesmere 01" 20110510_01_040: 13:29:42.8 to 13:32:12.1 GPS






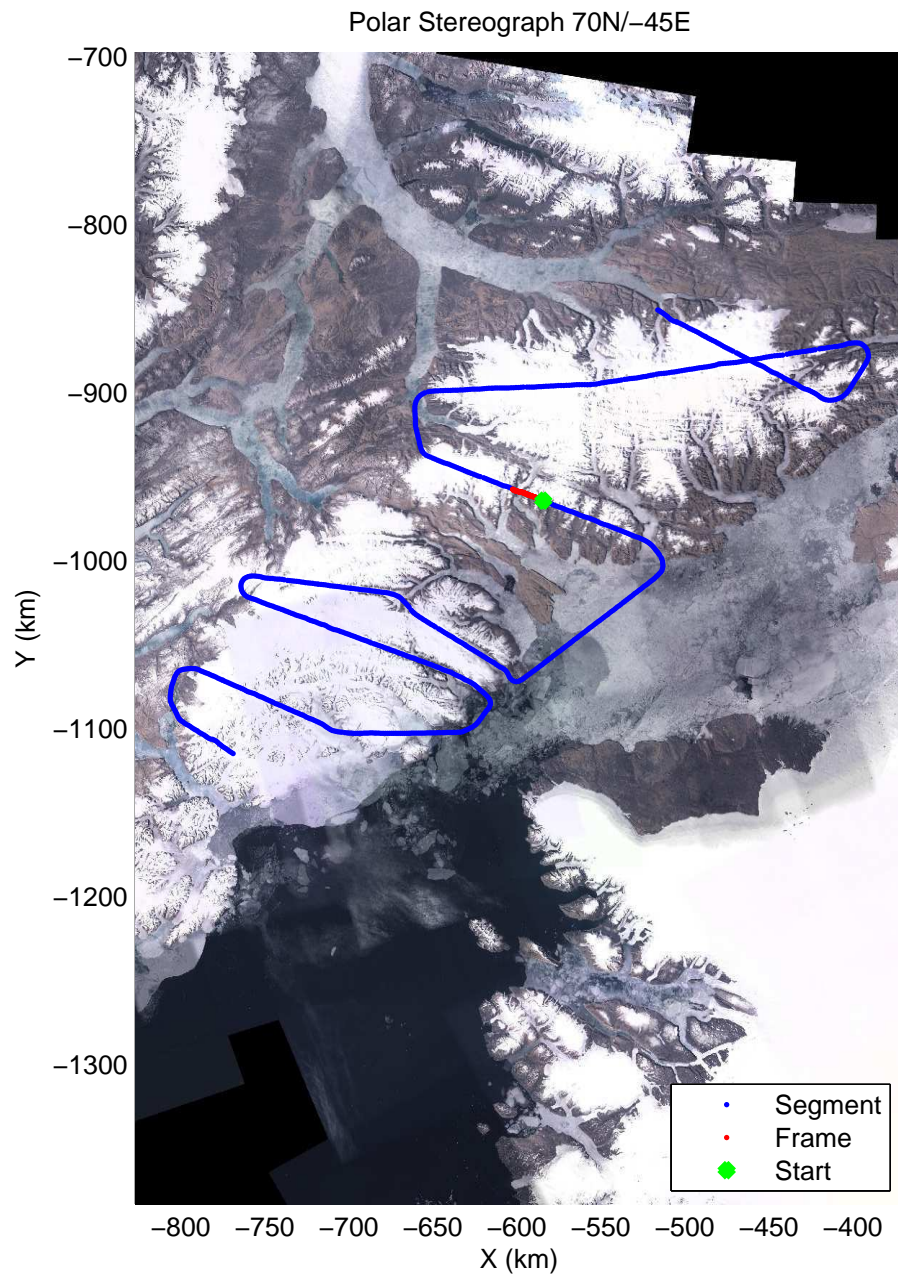

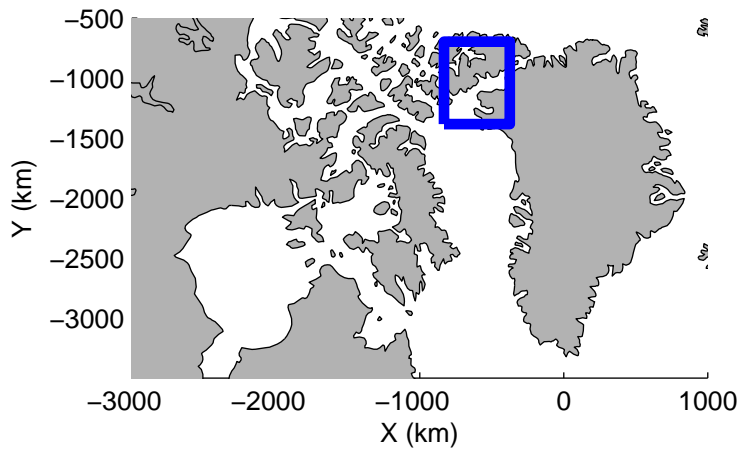
accum 2011_Greenland_P3: "Ellesmere 01" 20110510_01_041: 13:32:12.2 to 13:34:37.3 GPS






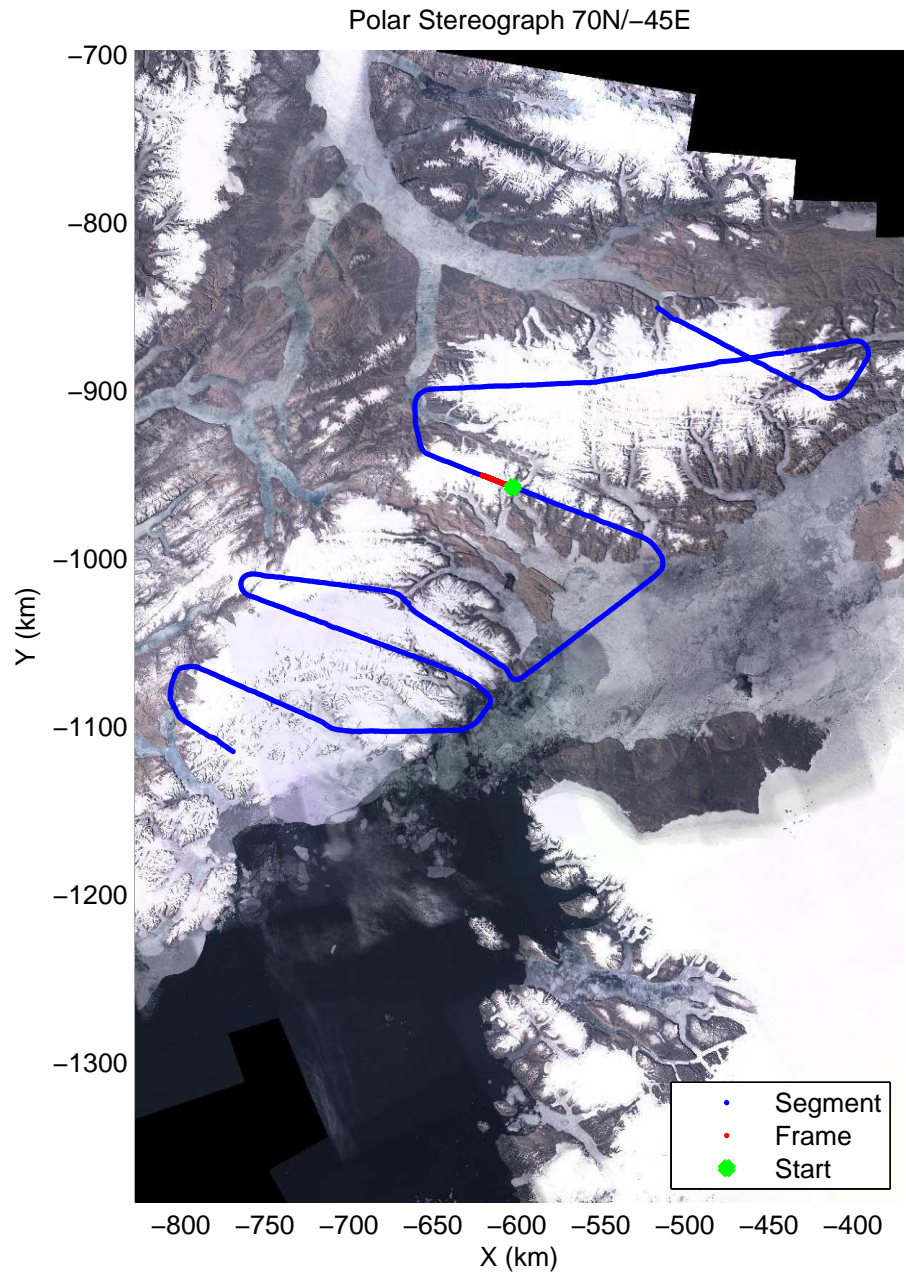
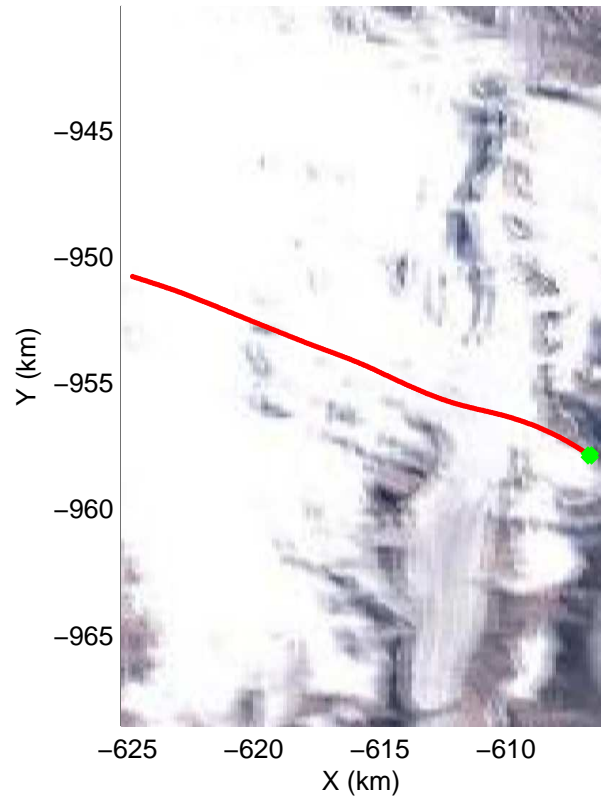
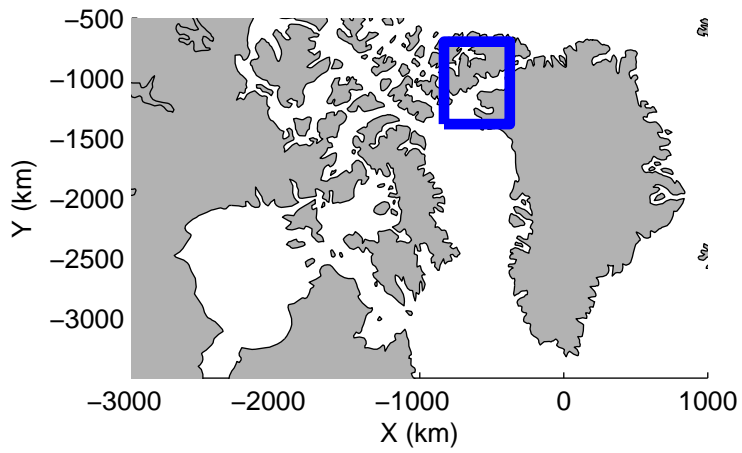
accum 2011_Greenland_P3: "Ellesmere 01" 20110510_01_042: 13:34:37.5 to 13:37:04.3 GPS






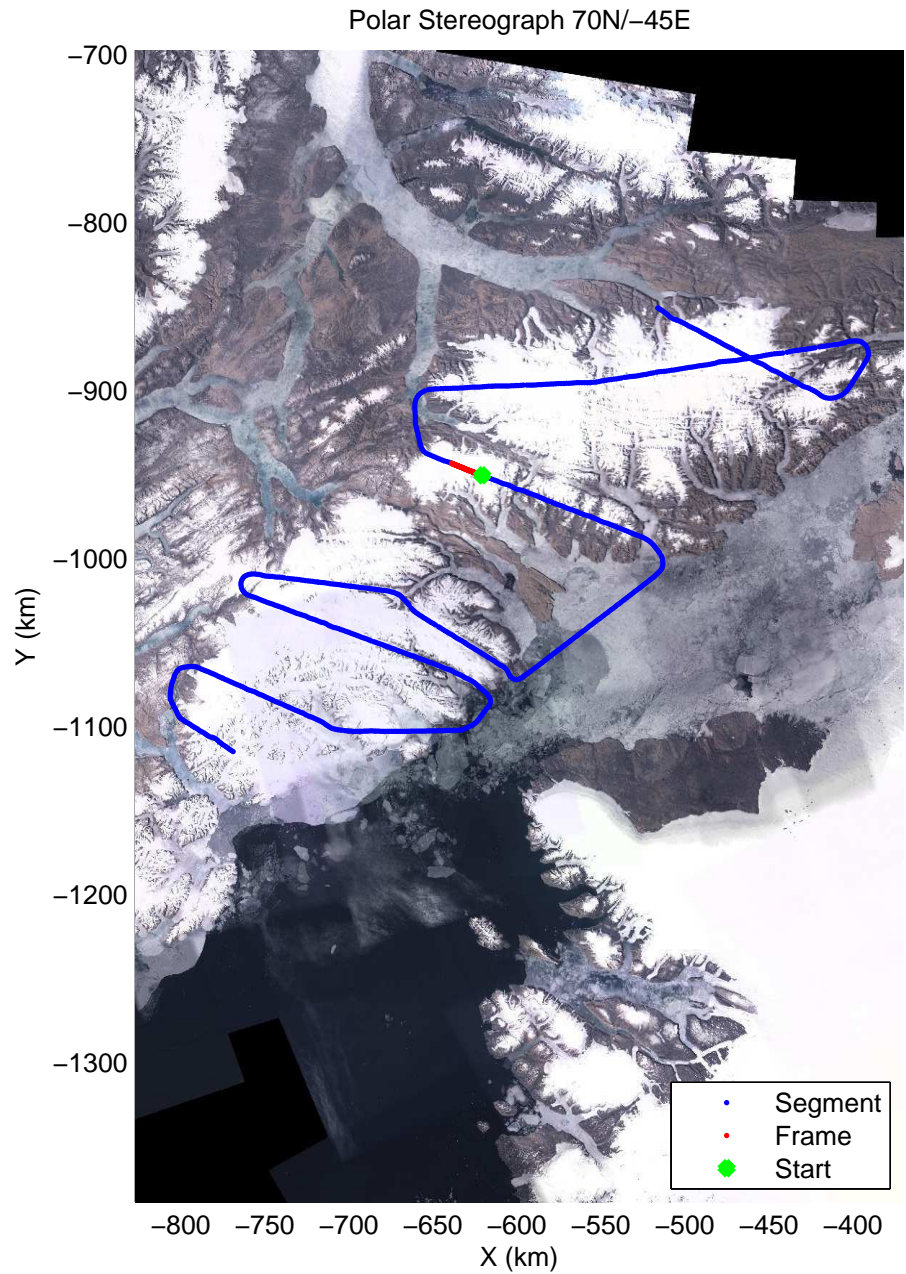
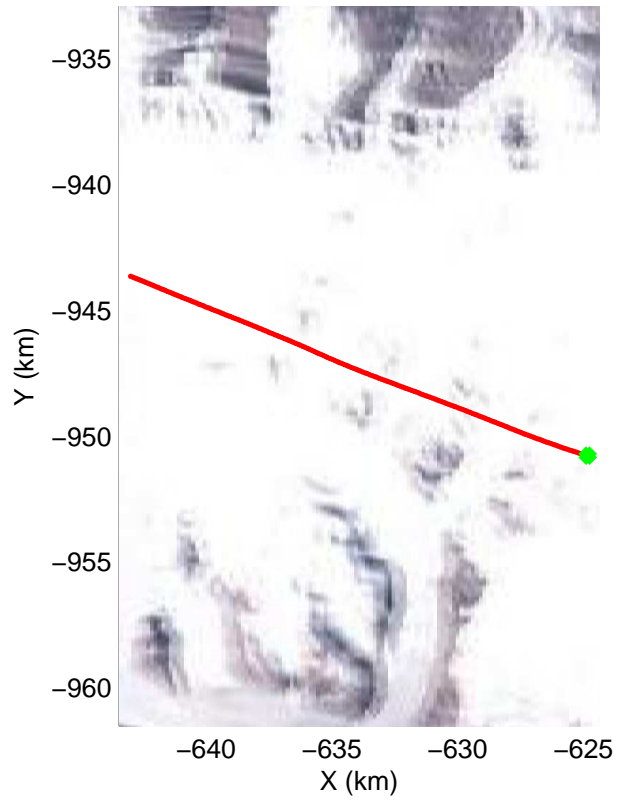
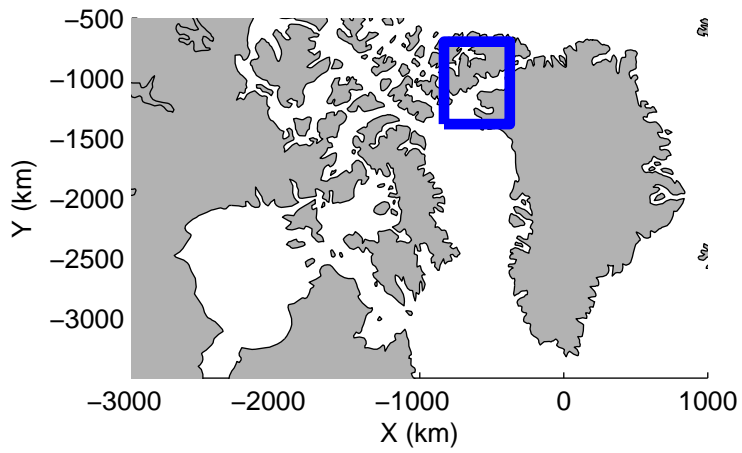
accum 2011_Greenland_P3: "Ellesmere 01" 20110510_01_043: 13:37:04.5 to 13:39:34.0 GPS






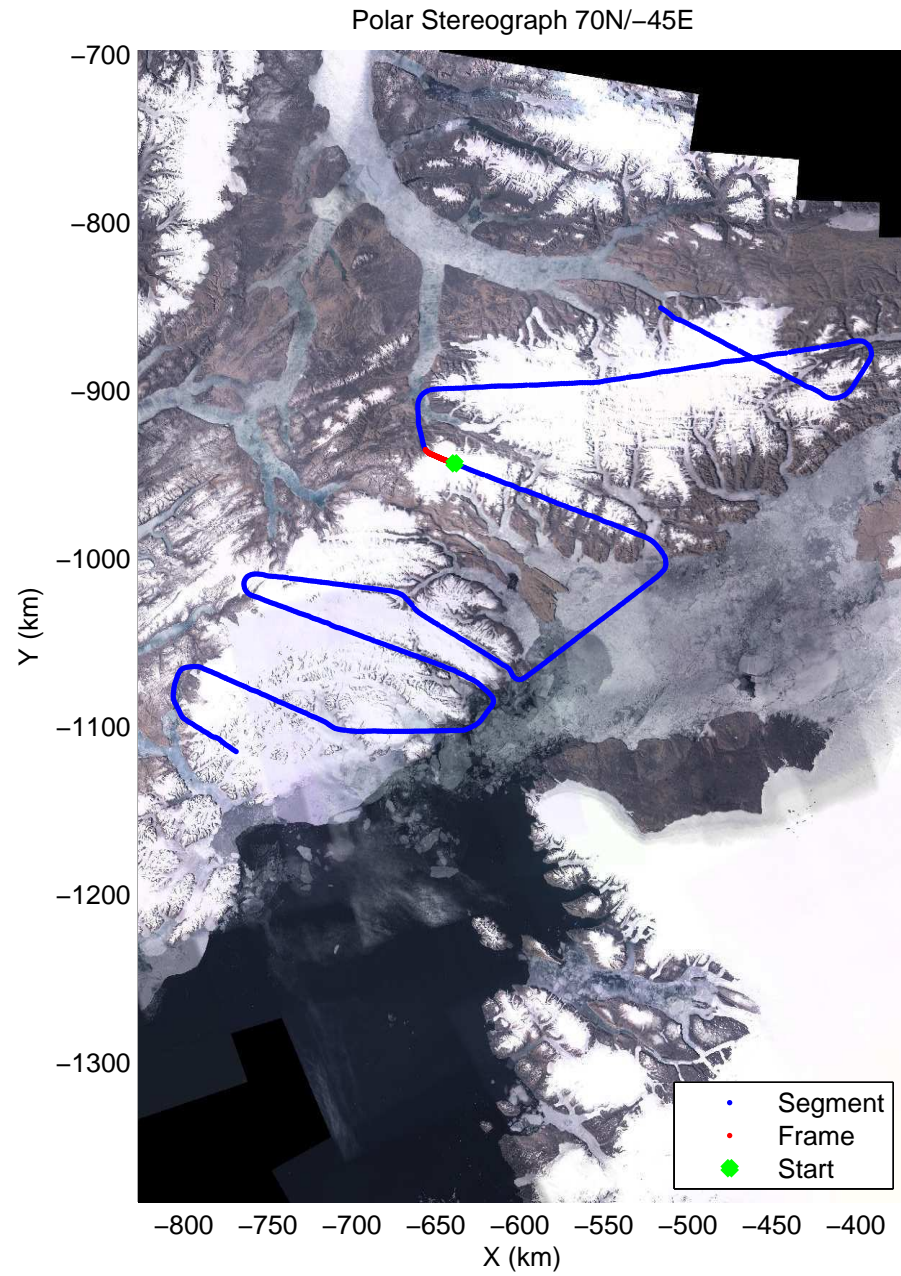
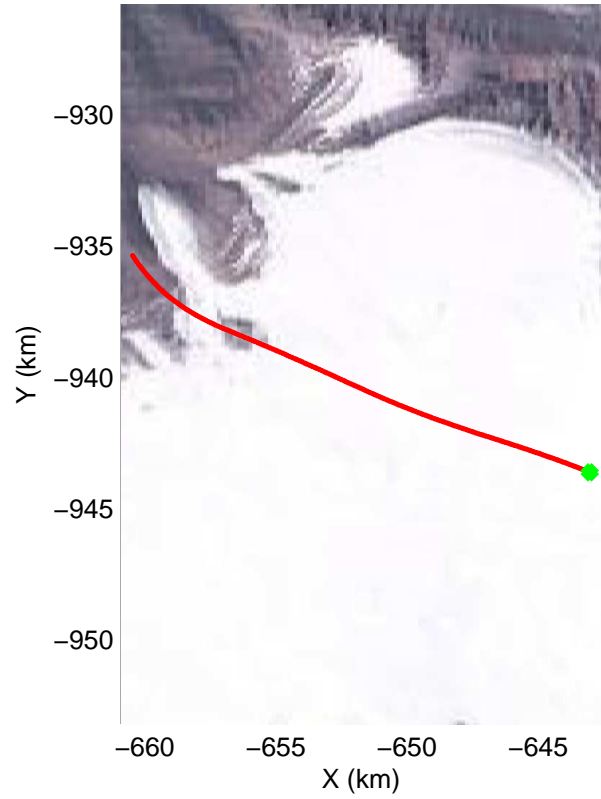
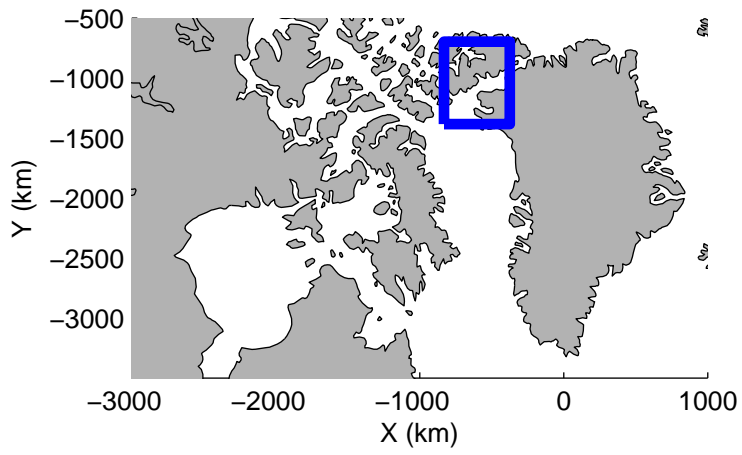
accum 2011_Greenland_P3: "Ellesmere 01" 20110510_01_044: 13:39:34.2 to 13:42:06.1 GPS






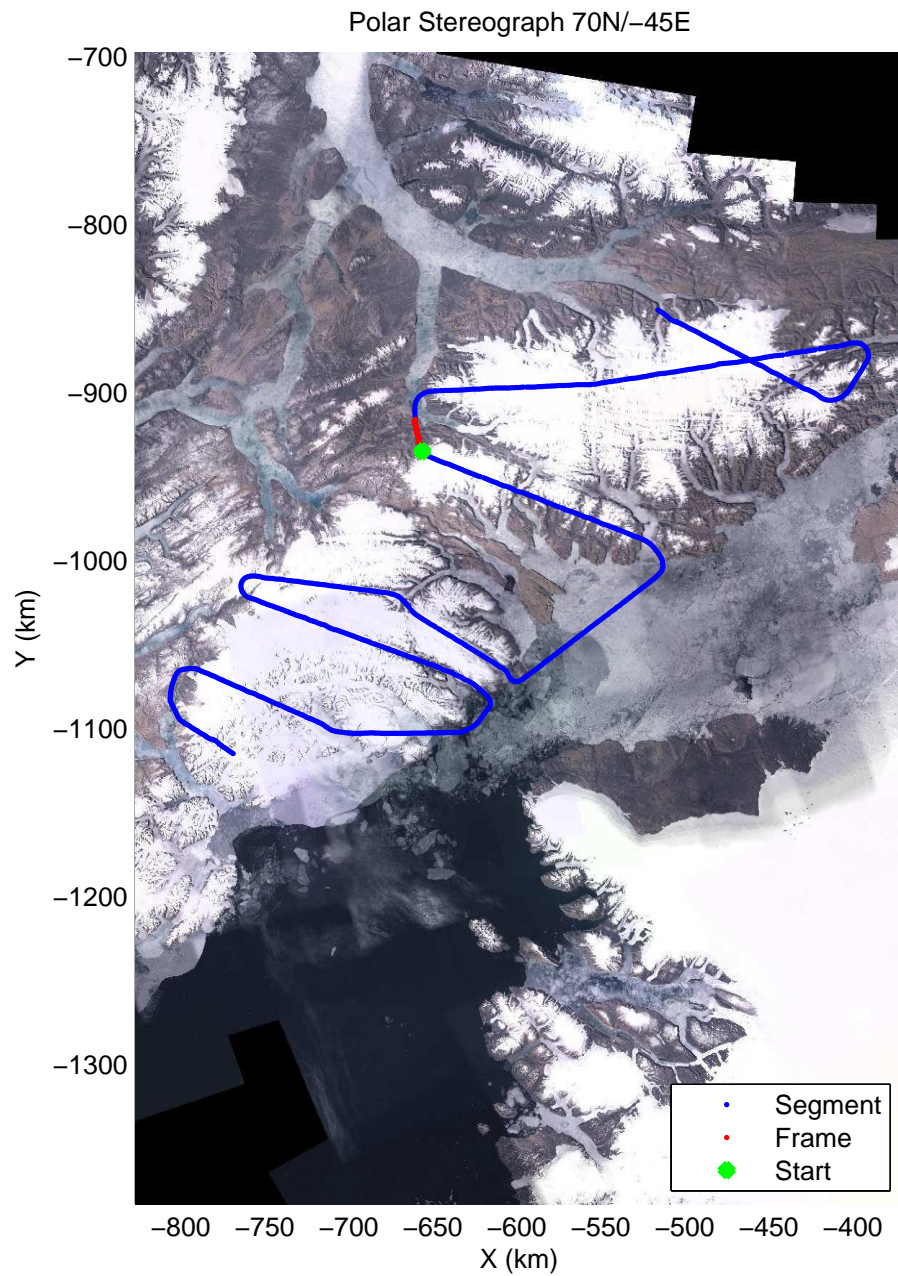

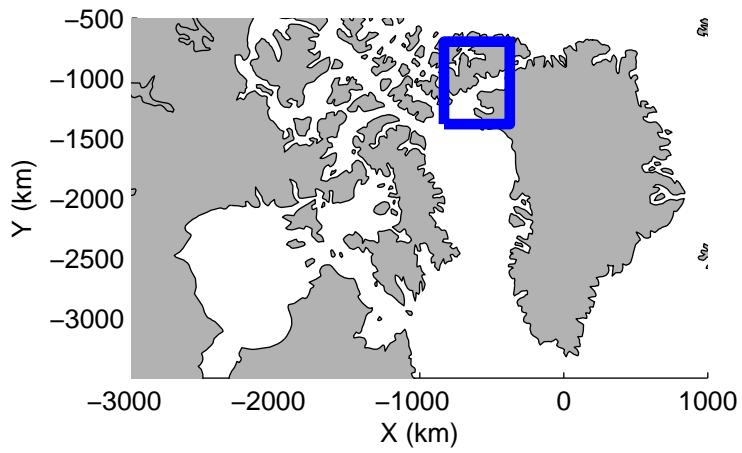
accum 2011_Greenland_P3: "Ellesmere 01" 20110510_01_045: 13:42:06.4 to 13:44:33.2 GPS







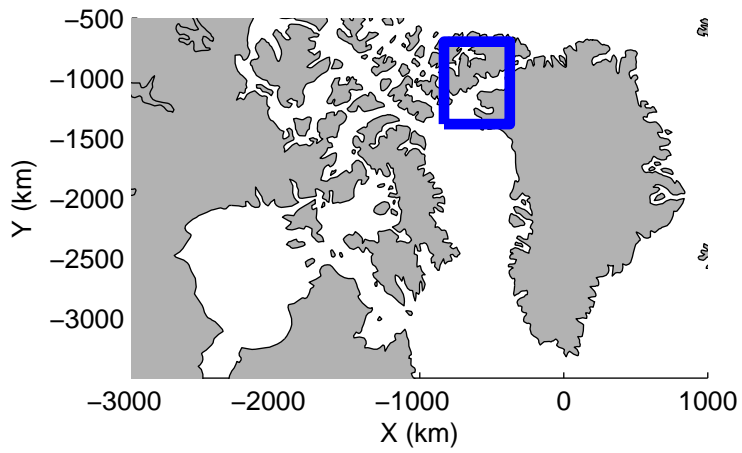
accum 2011_Greenland_P3: "Ellesmere 01" 20110510_01_046: 13:44:33.4 to 13:46:60.0 GPS



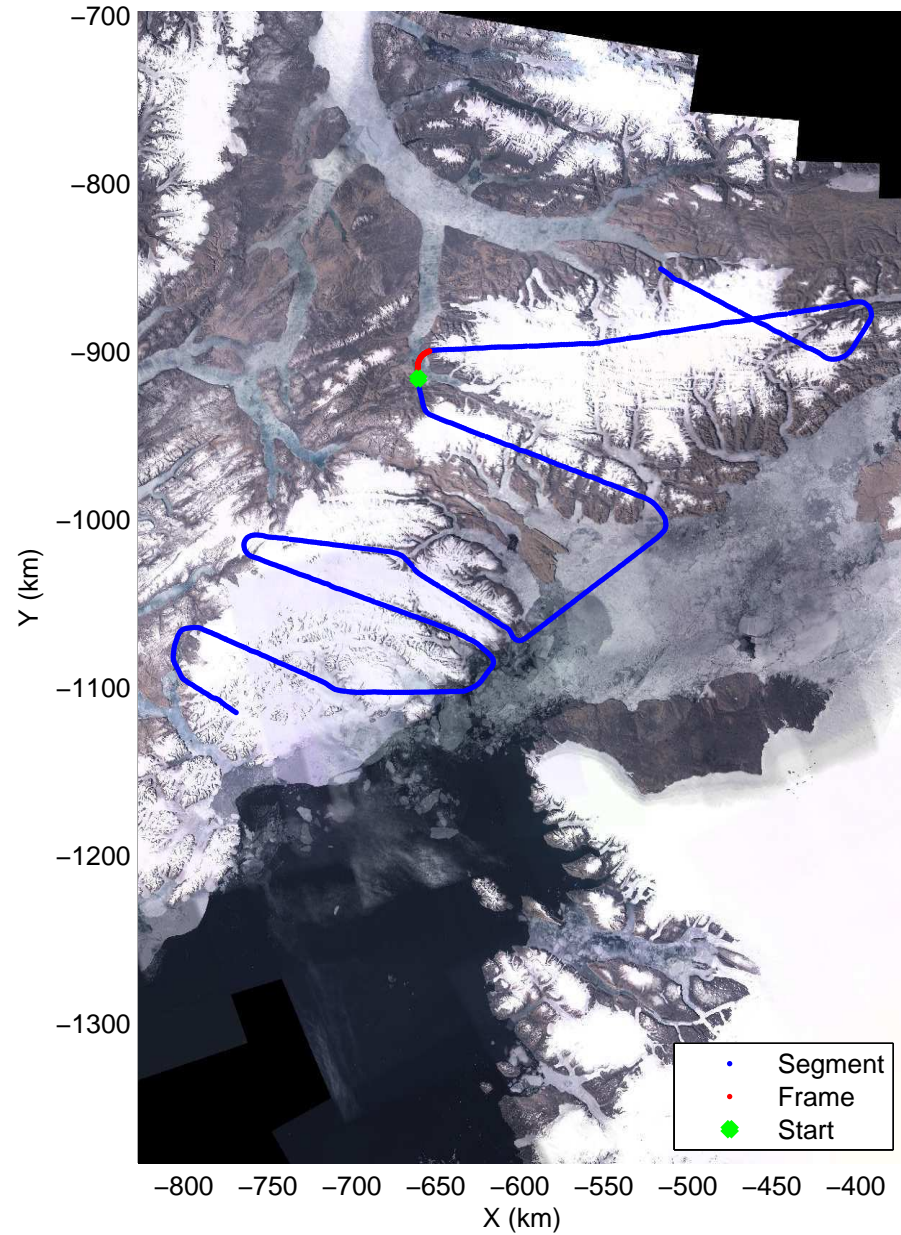


accum 2011_Greenland_P3: "Ellesmere 01" 20110510_01_047: 13:47:00.2 to 13:49:30.1 GPS




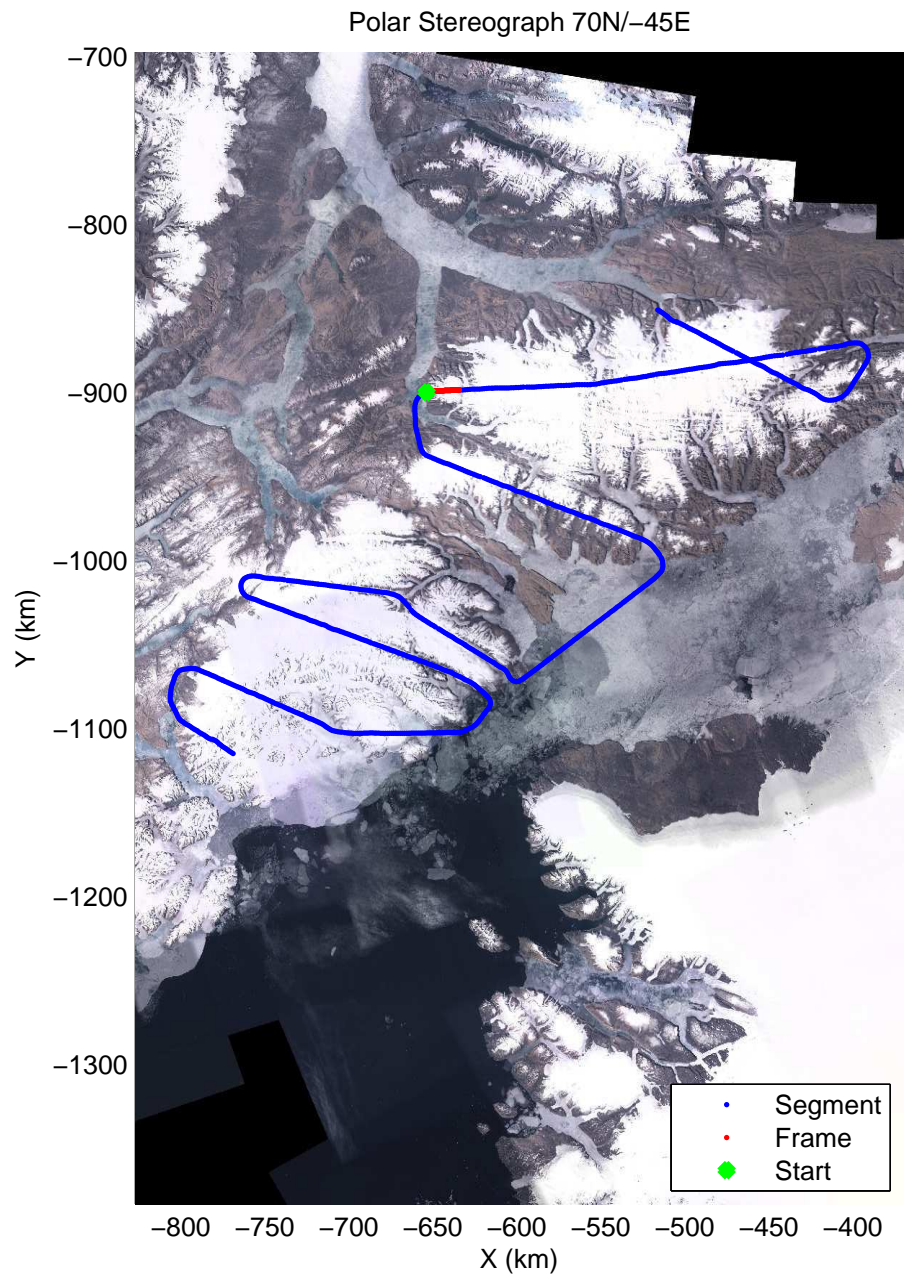

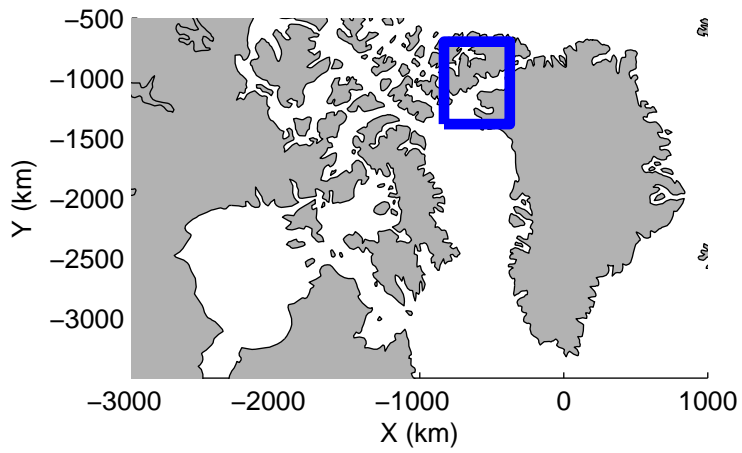


Polar Stereograph 70N/-45E




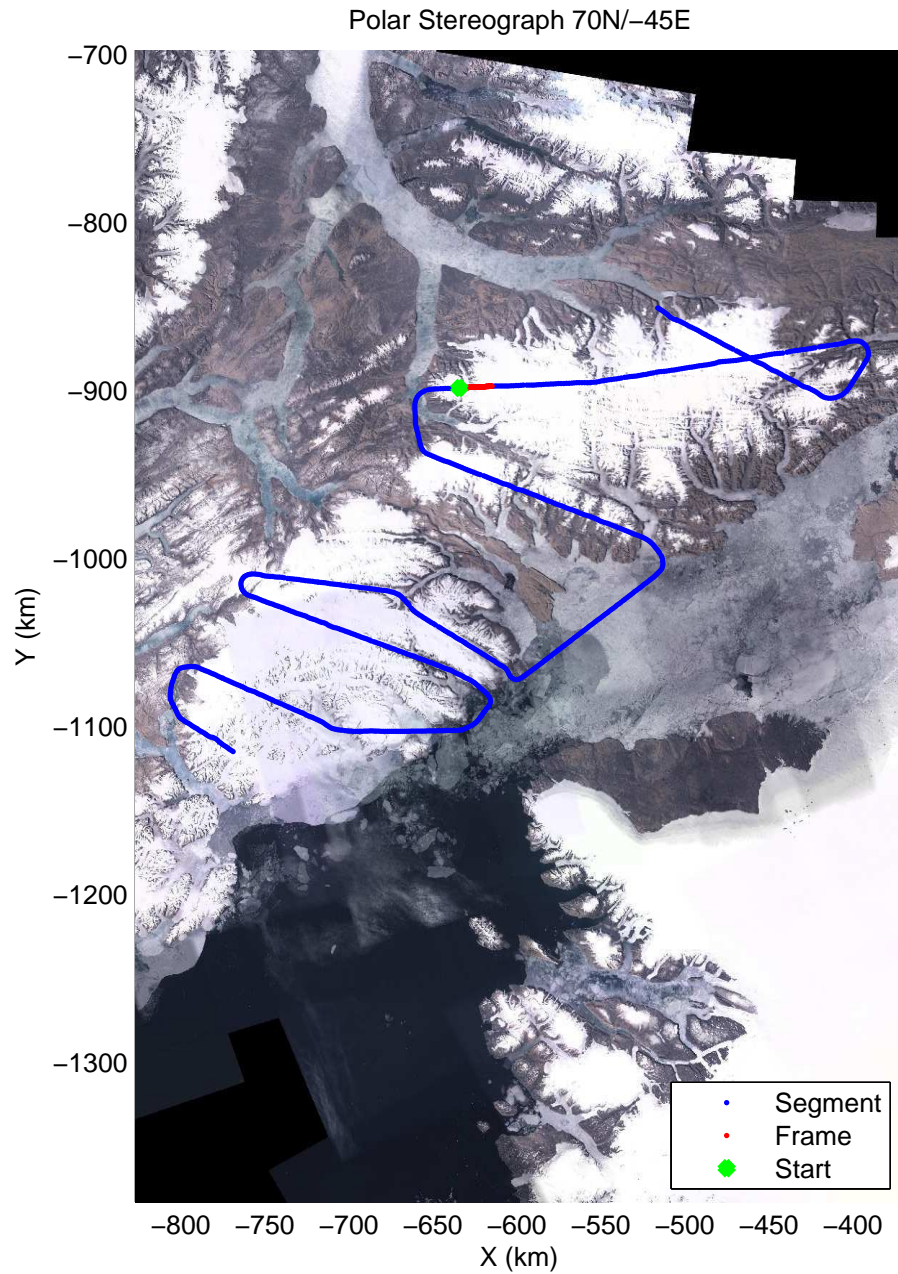

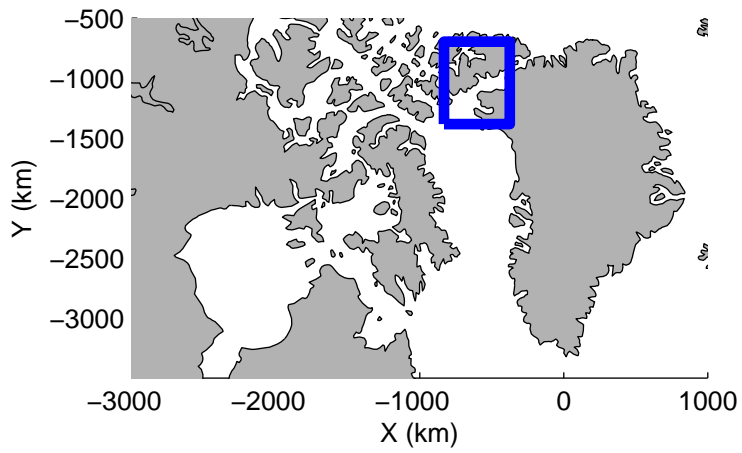
accum 2011_Greenland_P3: "Ellesmere 01" 20110510_01_048: 13:49:30.3 to 13:51:53.1 GPS






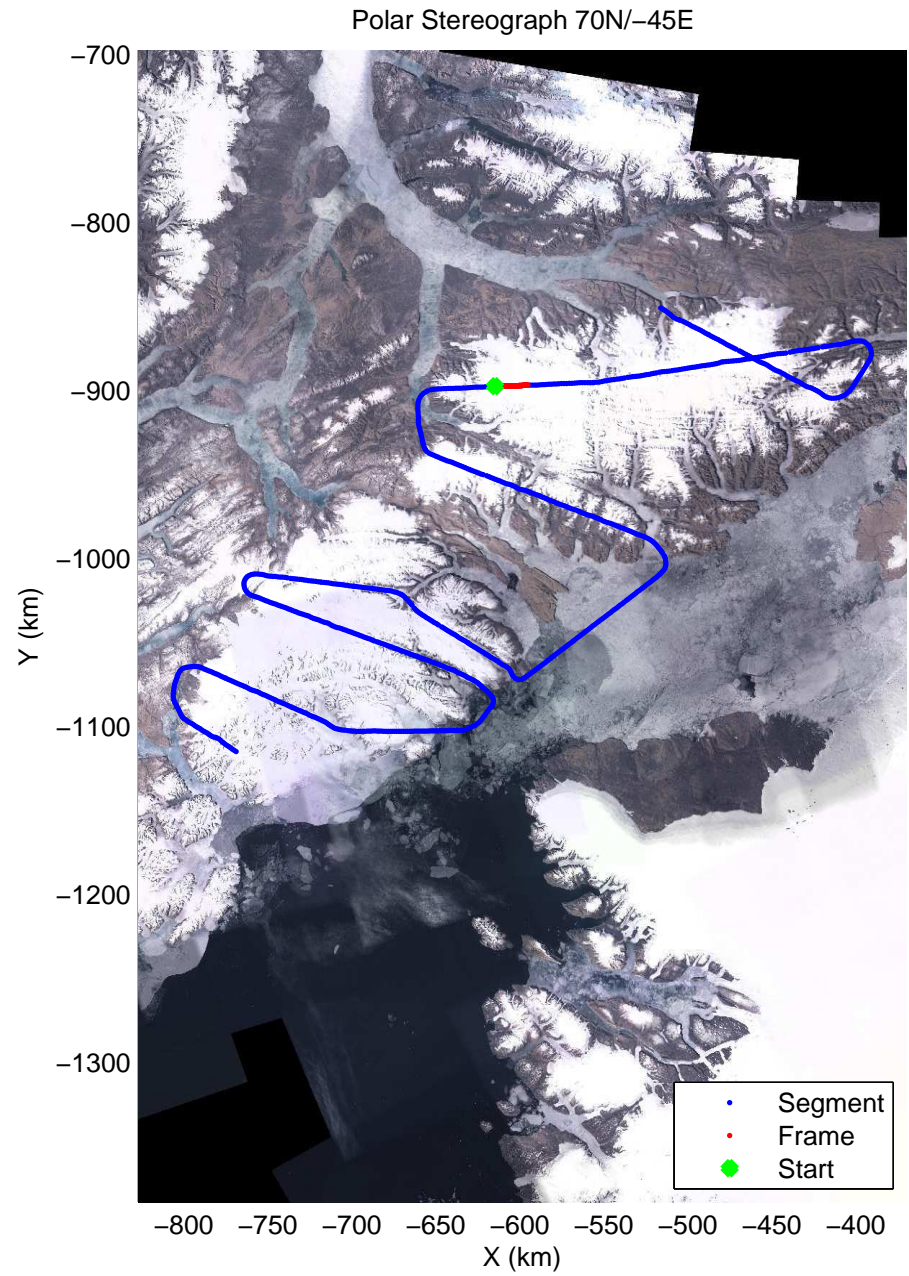
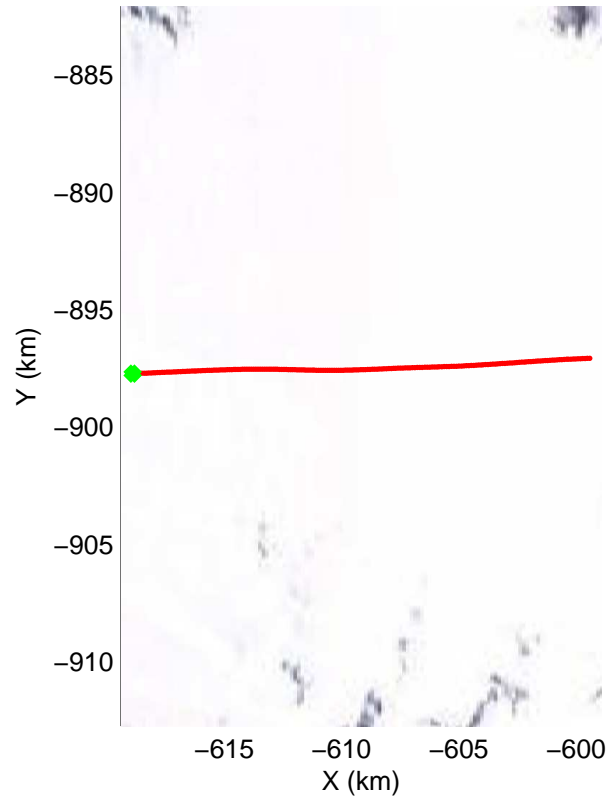
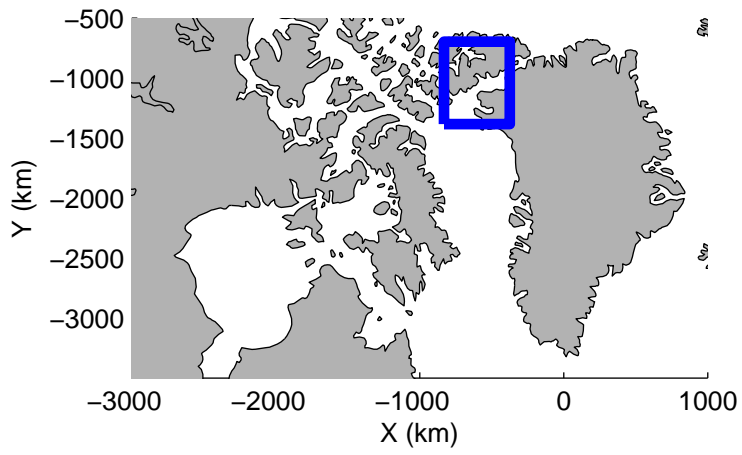
accum 2011_Greenland_P3: "Ellesmere 01" 20110510_01_049: 13:51:53.3 to 13:54:17.8 GPS






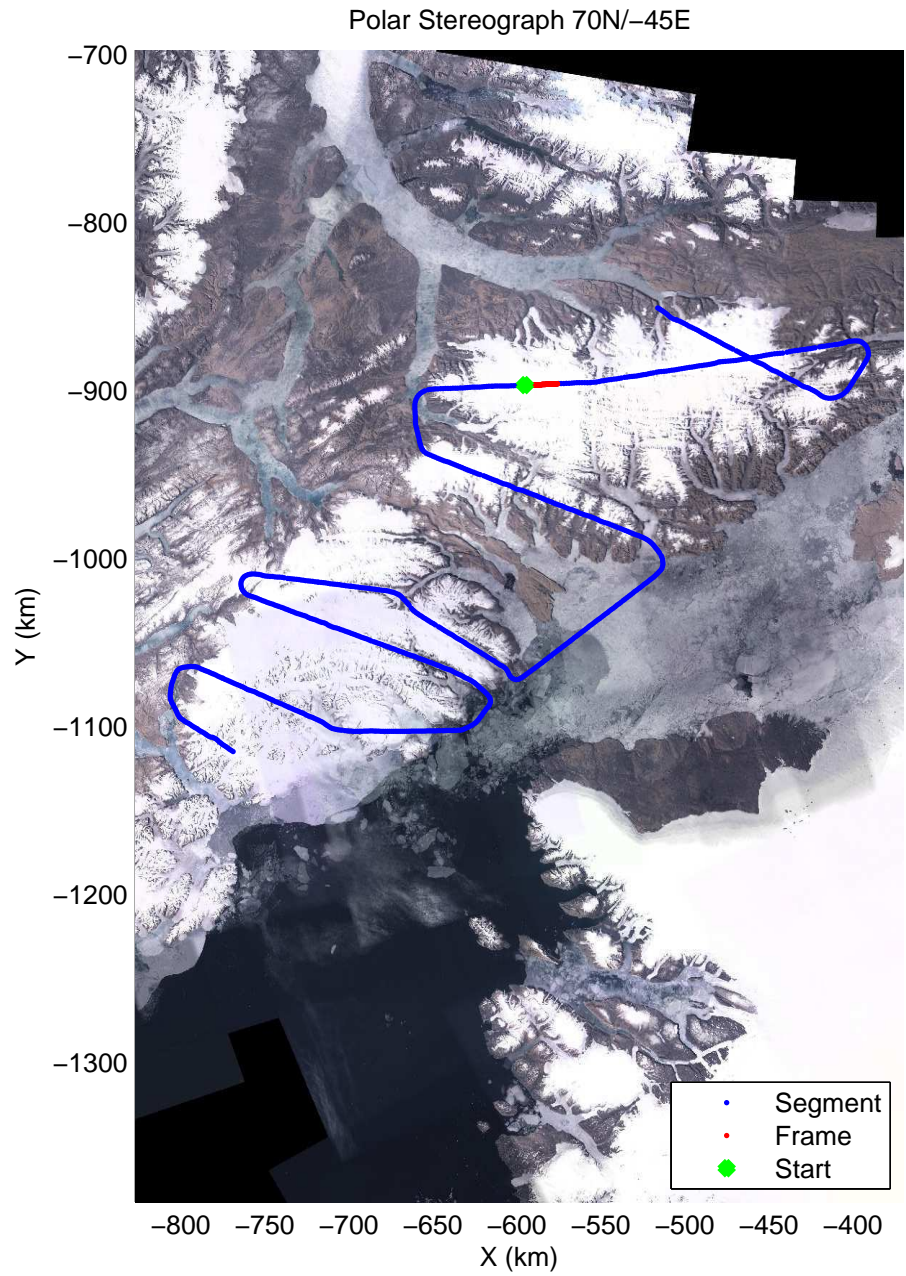
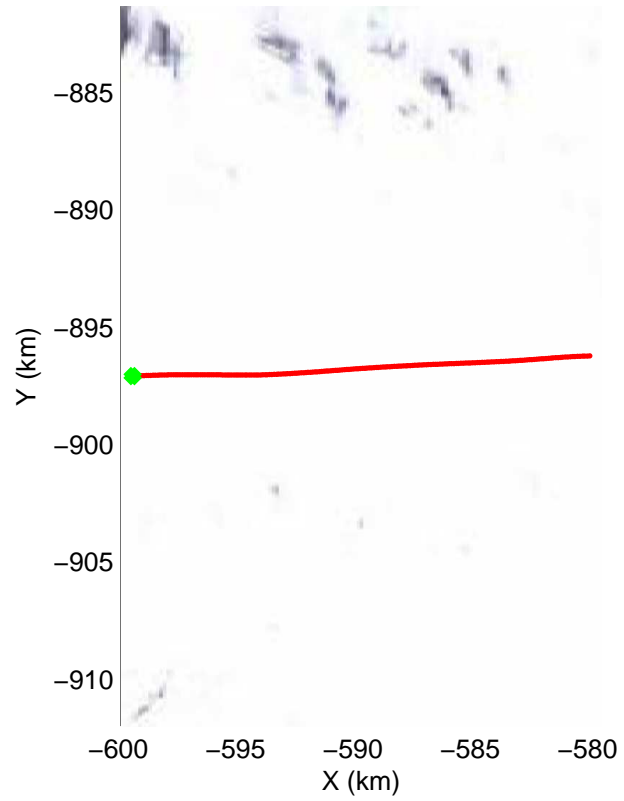
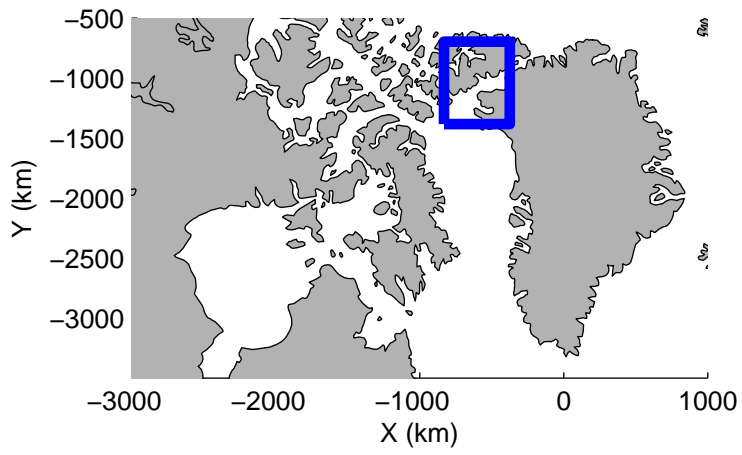
accum 2011_Greenland_P3: "Ellesmere 01" 20110510_01_050: 13:54:18.0 to 13:56:46.6 GPS






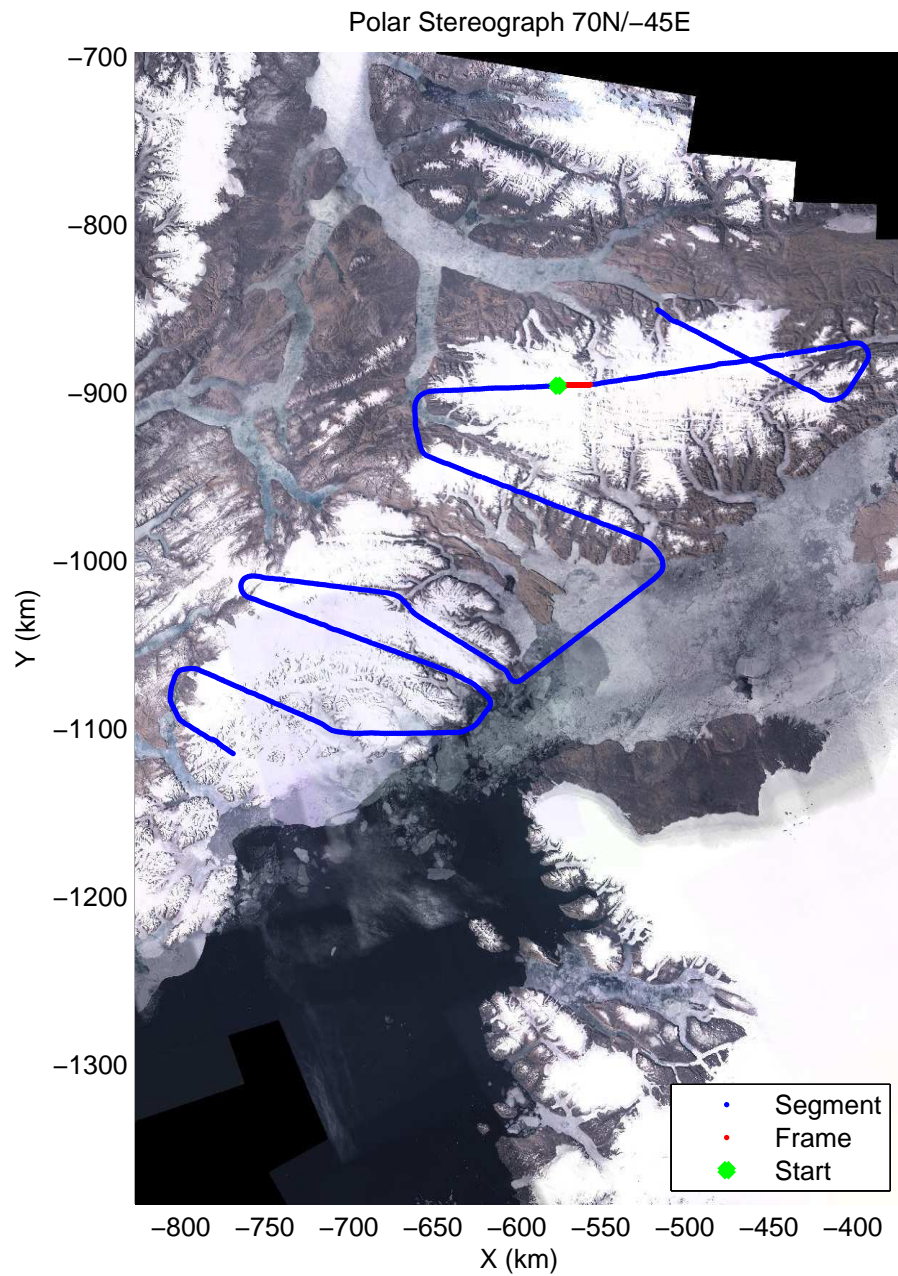

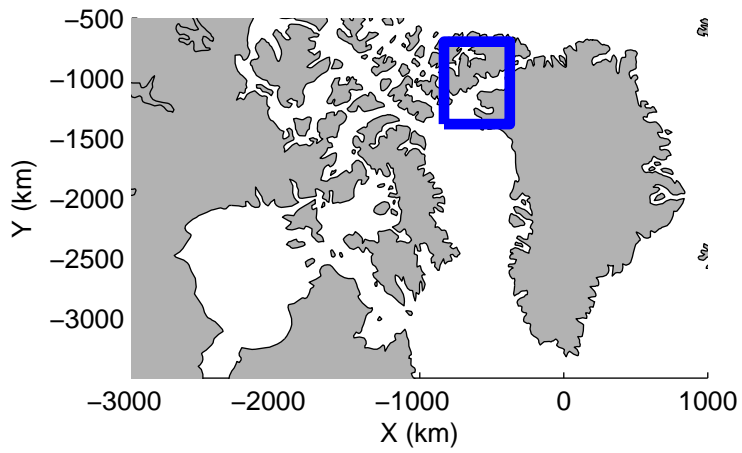
accum 2011_Greenland_P3: "Ellesmere 01" 20110510_01_051: 13:56:46.8 to 13:59:18.2 GPS






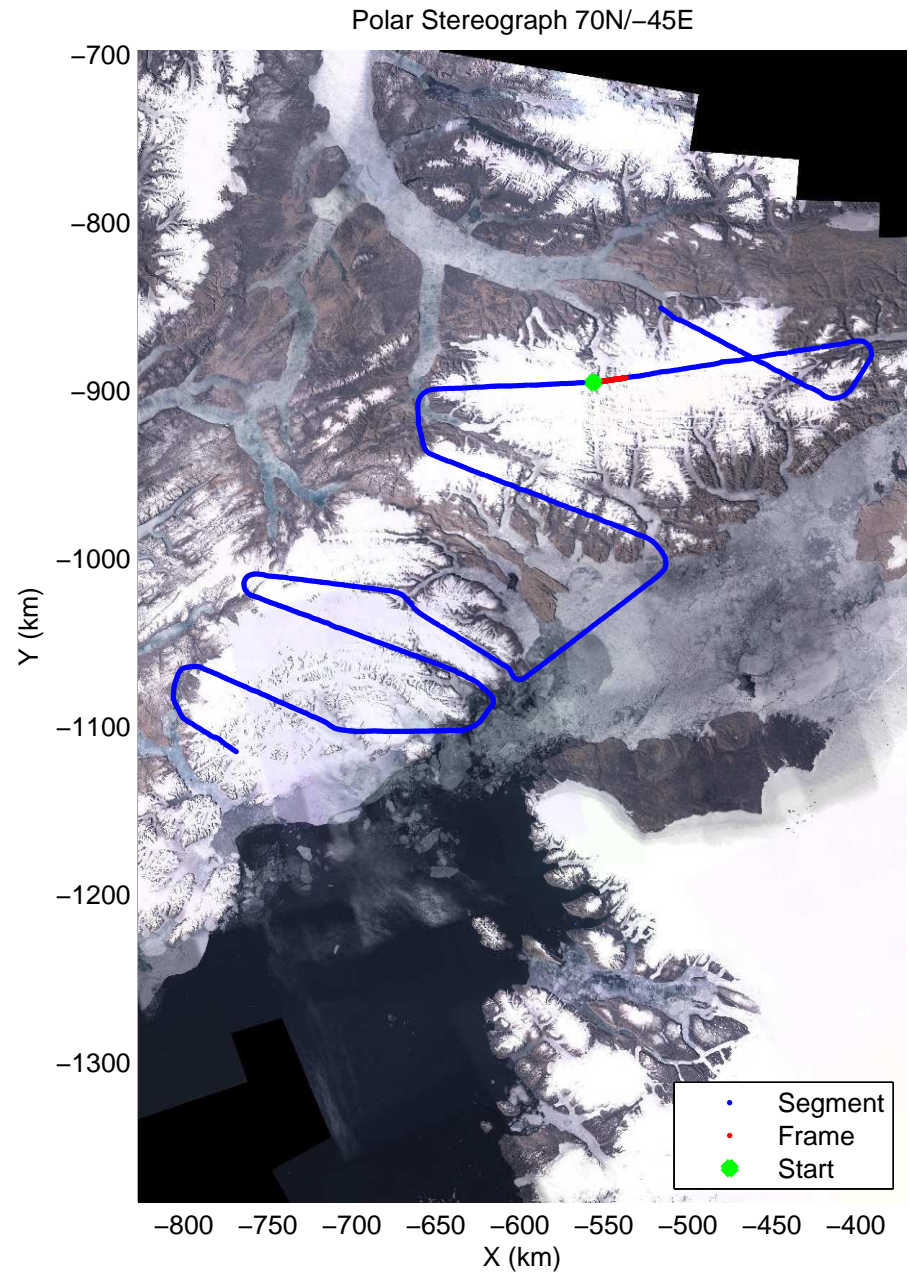

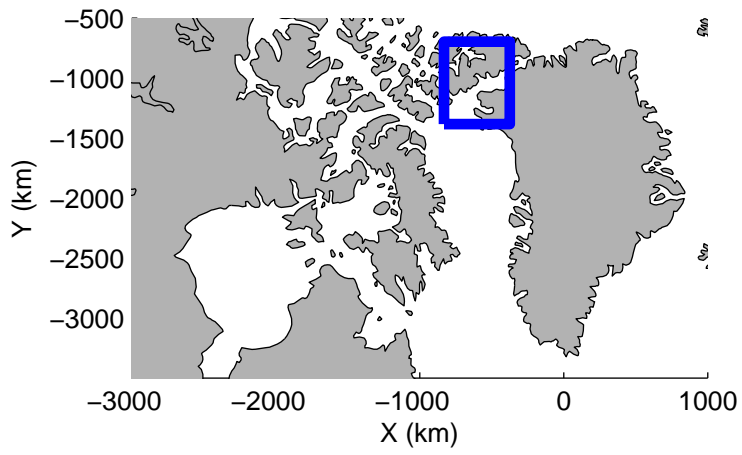
accum 2011_Greenland_P3: "Ellesmere 01" 20110510_01_052: 13:59:18.4 to 14:01:45.5 GPS






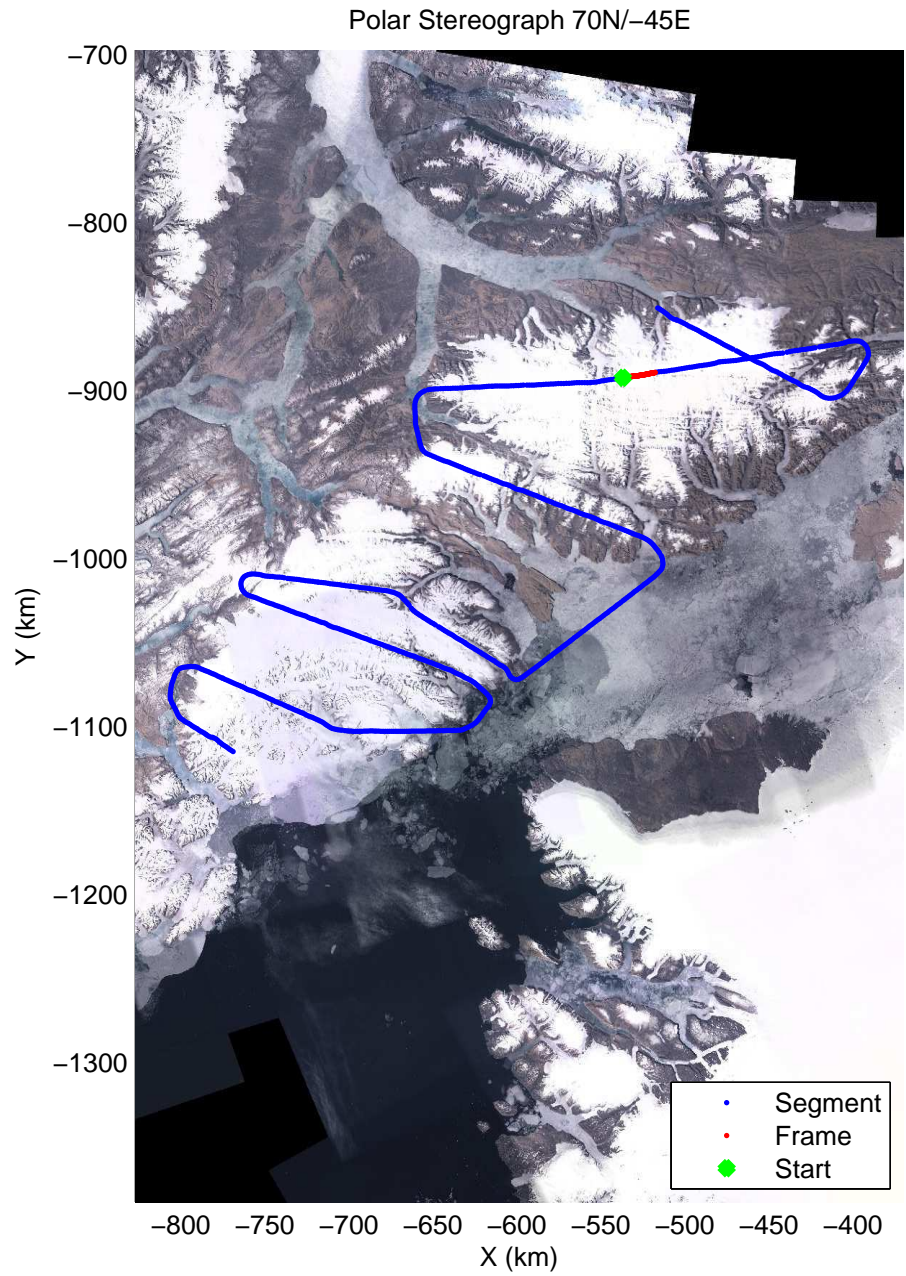
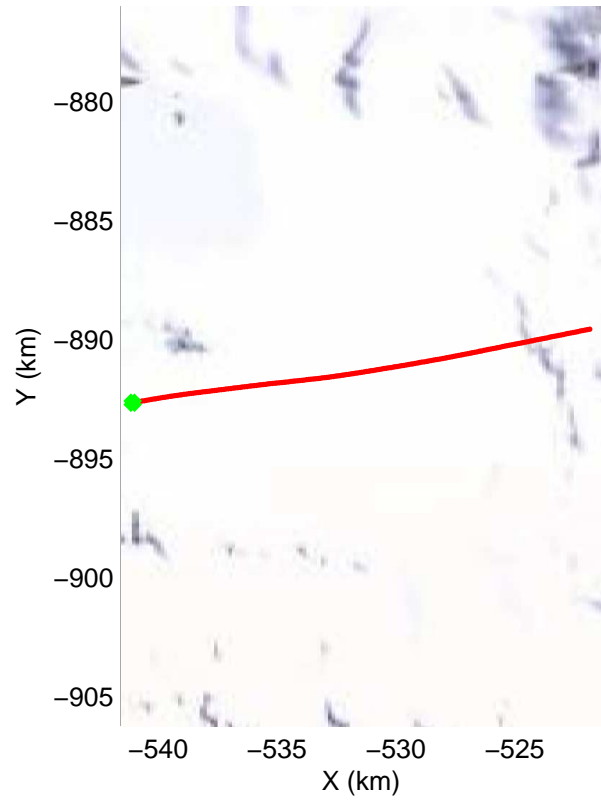
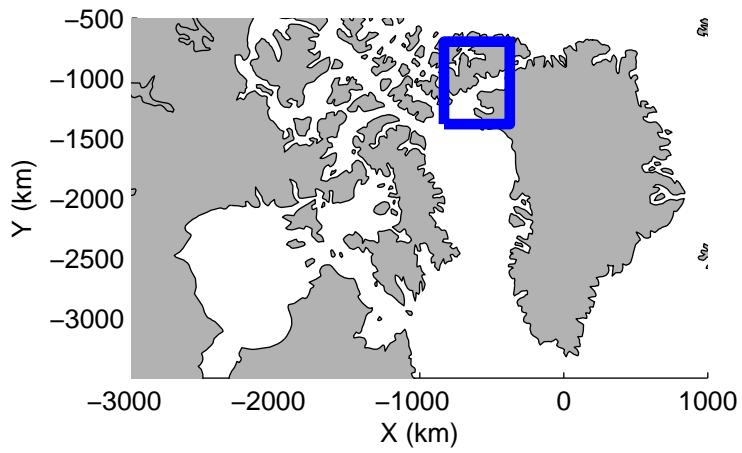
accum 2011_Greenland_P3: "Ellesmere 01" 20110510_01_053: 14:01:45.7 to 14:04:00.9 GPS






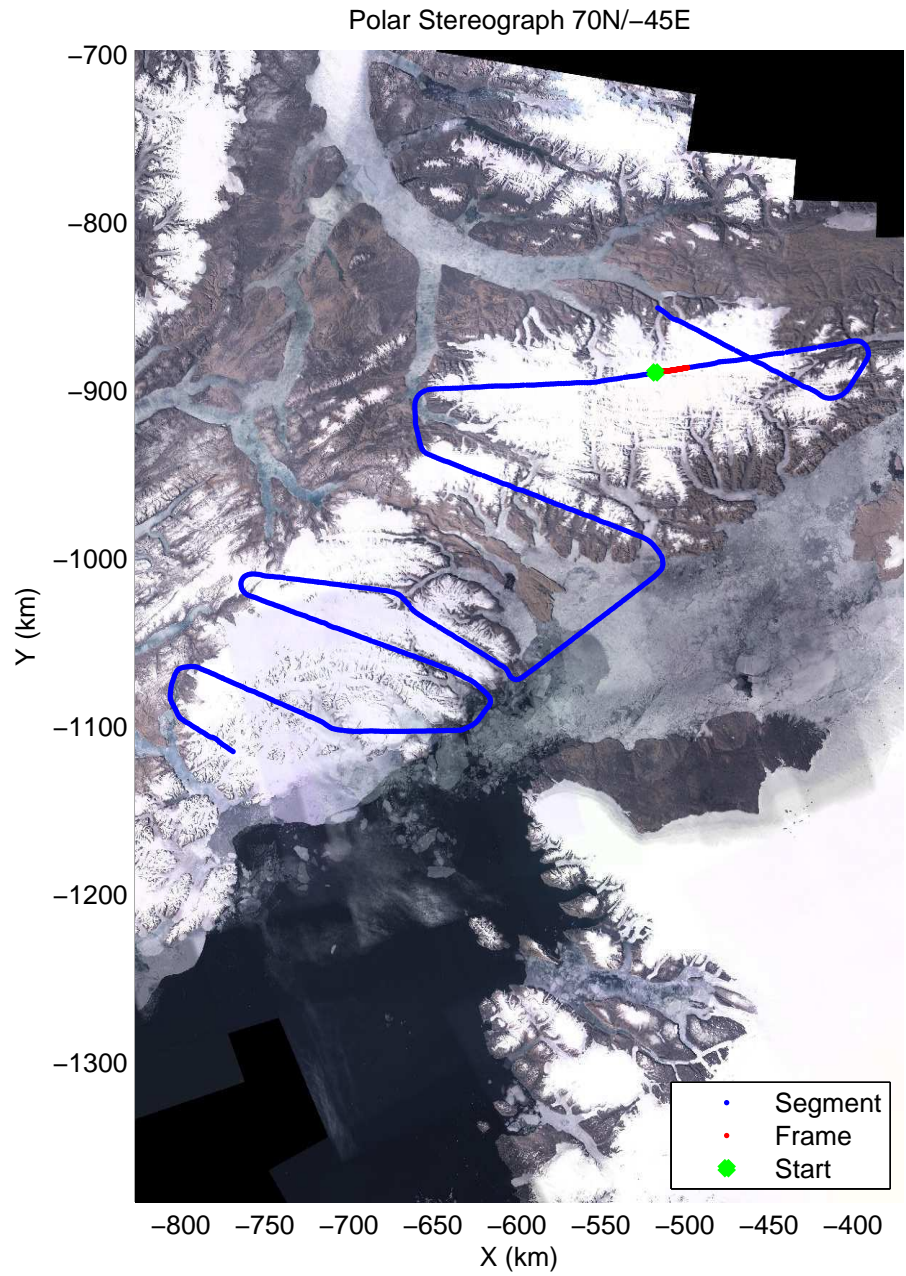

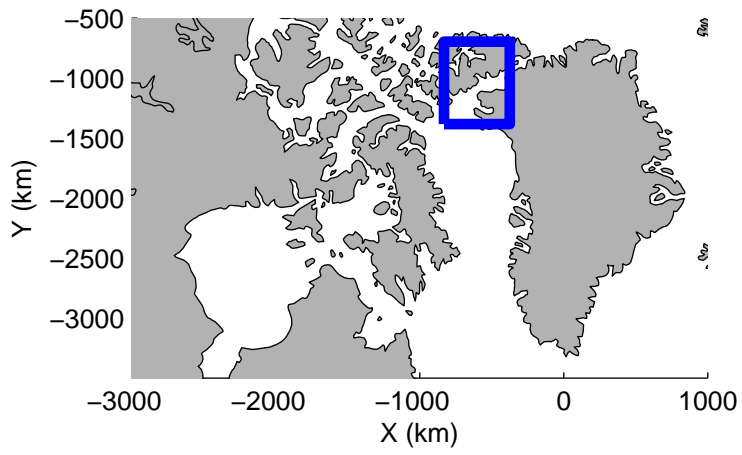
accum 2011_Greenland_P3: "Ellesmere 01" 20110510_01_054: 14:04:01.1 to 14:06:21.1 GPS






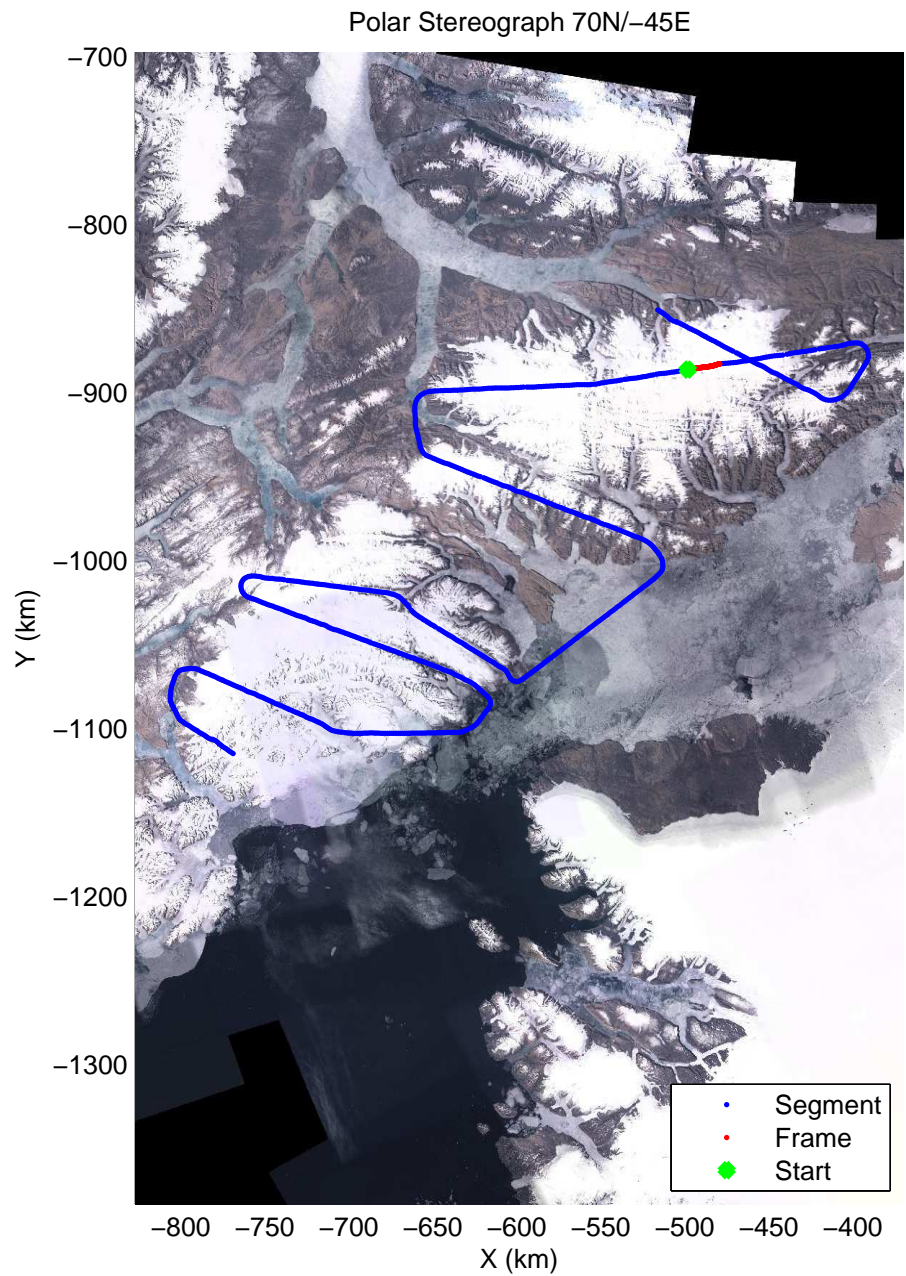

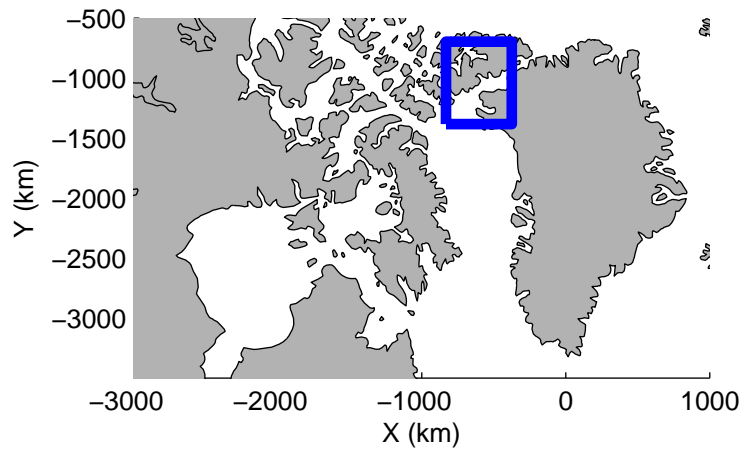
accum 2011_Greenland_P3: "Ellesmere 01" 20110510_01_055: 14:06:21.3 to 14:08:47.3 GPS






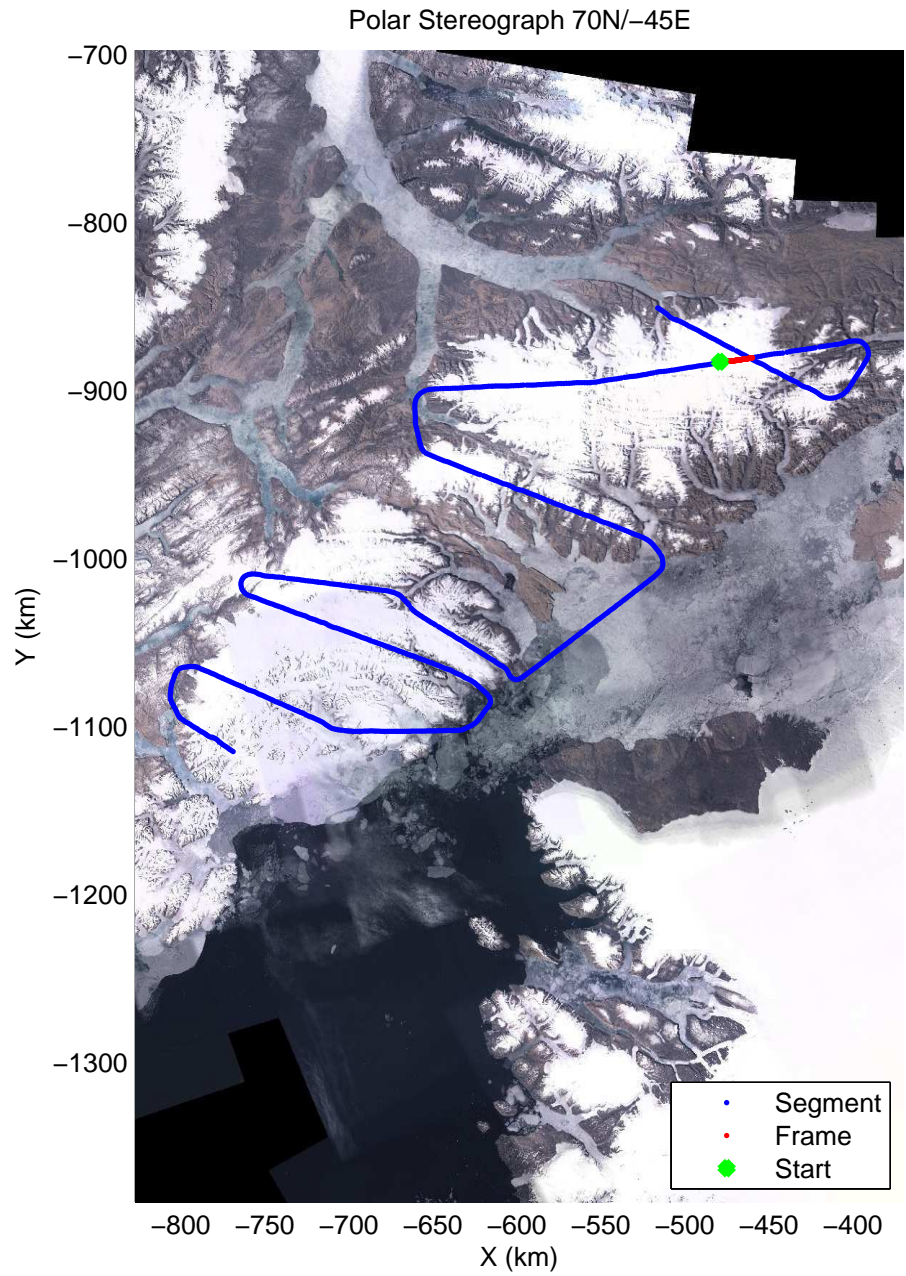
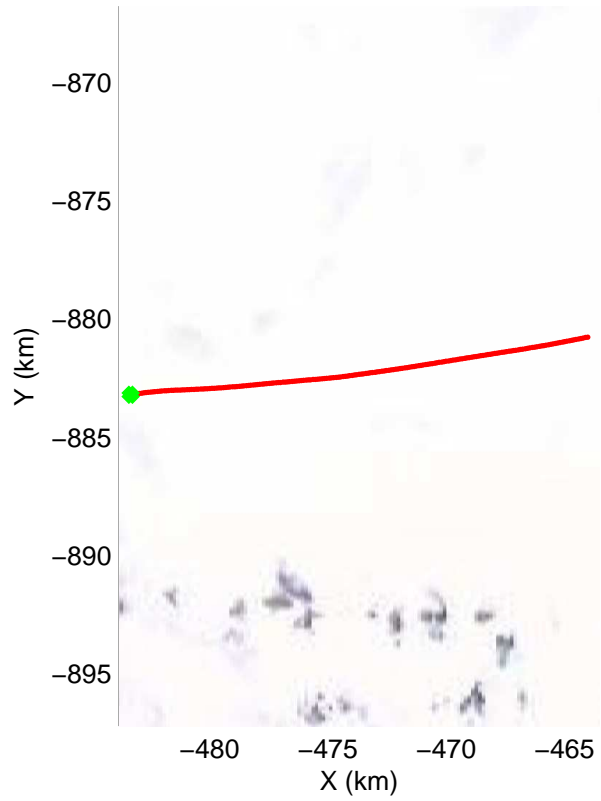
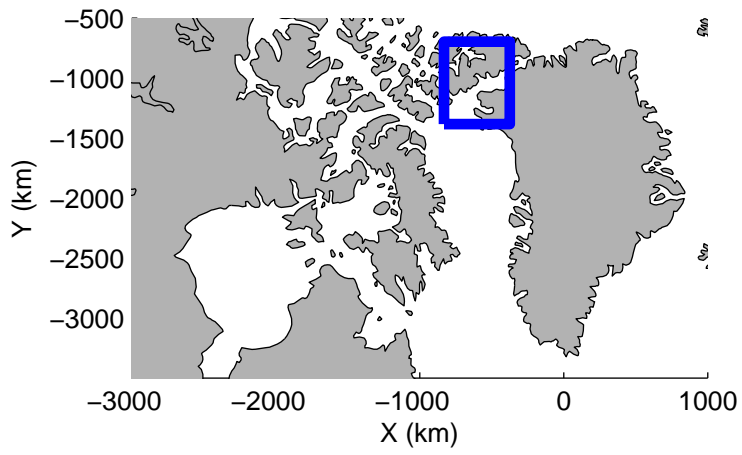
accum 2011_Greenland_P3: "Ellesmere 01" 20110510_01_056: 14:08:47.6 to 14:11:06.1 GPS






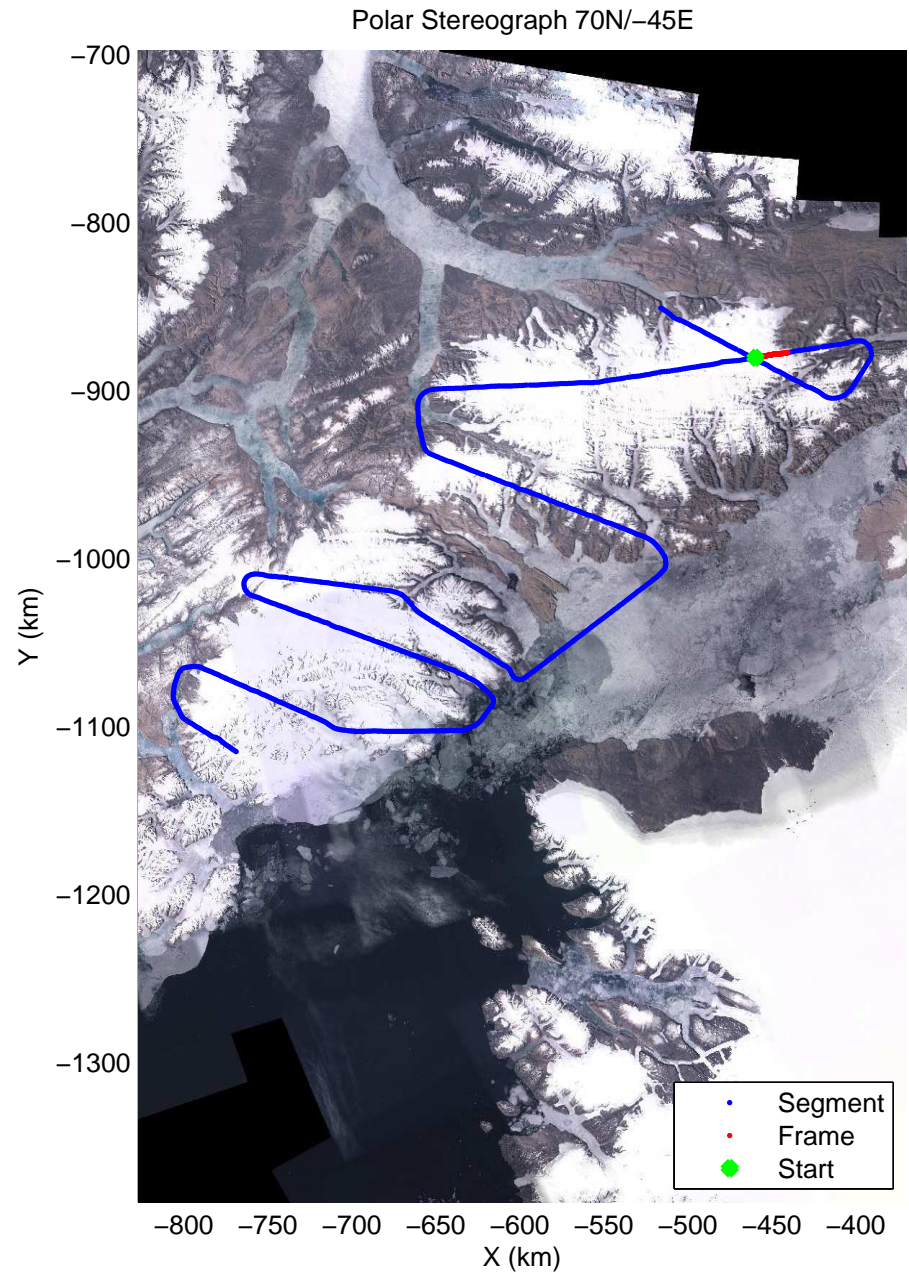

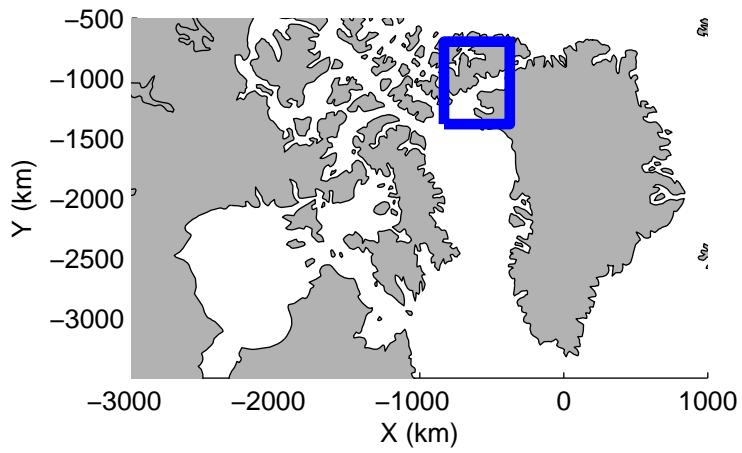
accum 2011_Greenland_P3: "Ellesmere 01" 20110510_01_057: 14:11:06.3 to 14:13:30.2 GPS






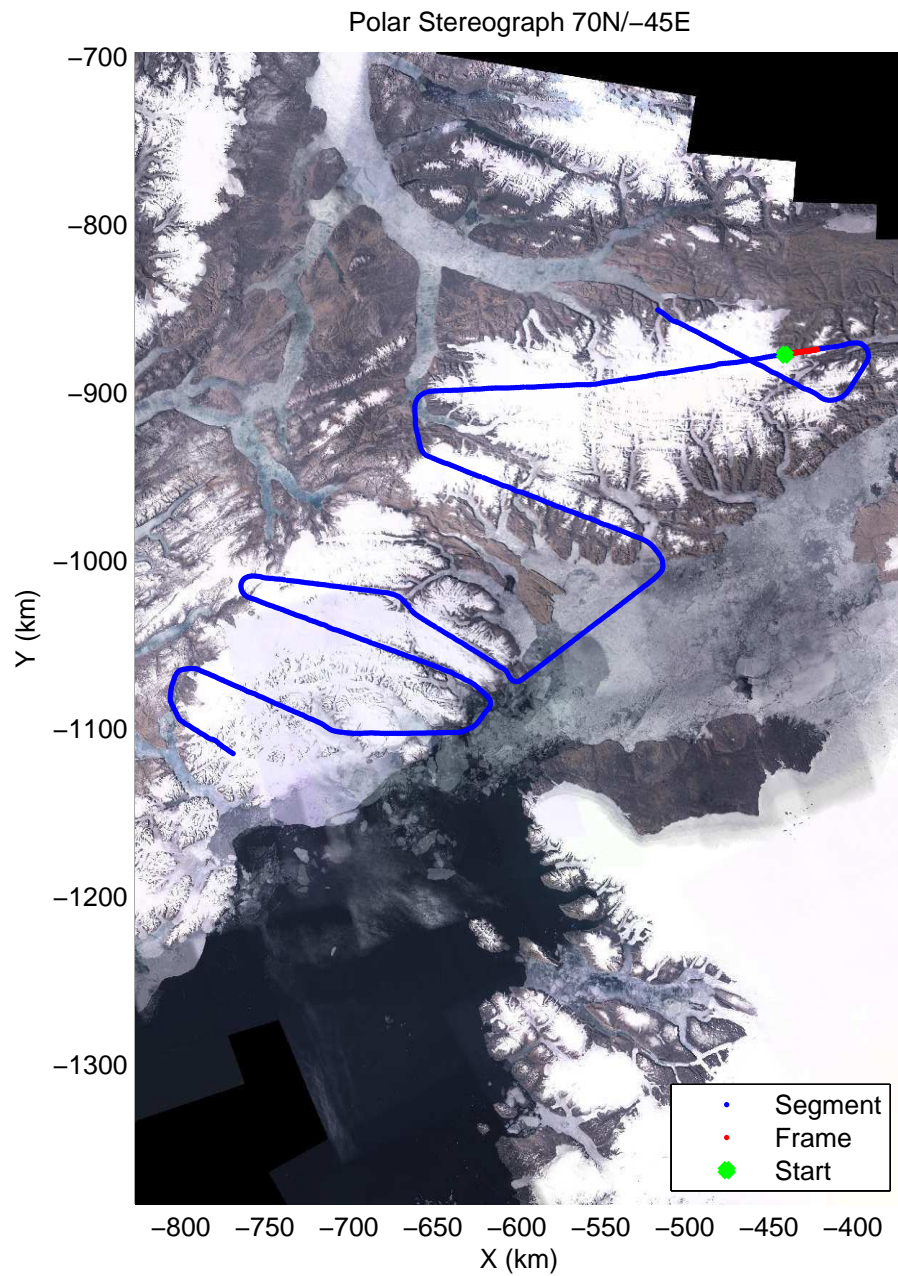
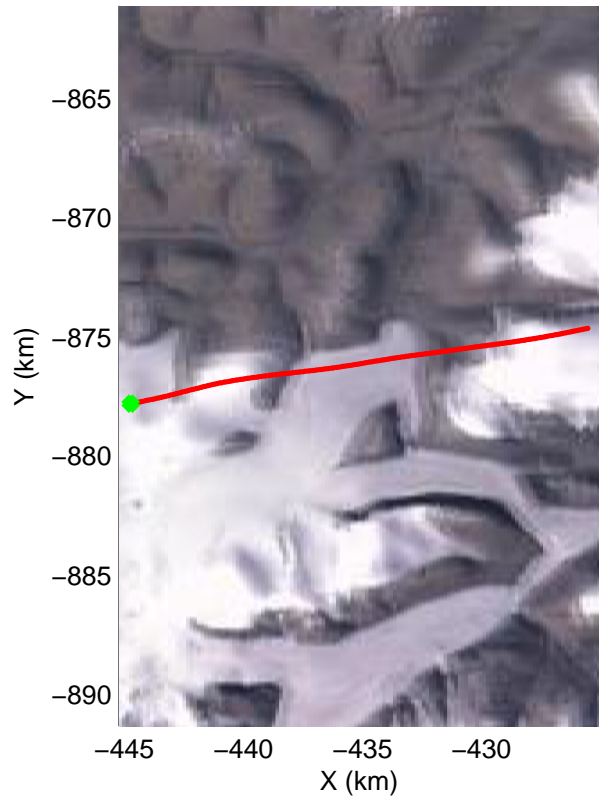
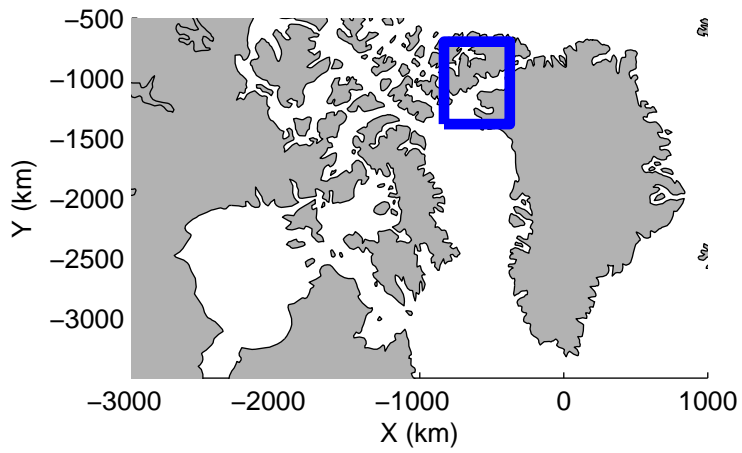
accum 2011_Greenland_P3: "Ellesmere 01" 20110510_01_058: 14:13:30.3 to 14:15:45.5 GPS






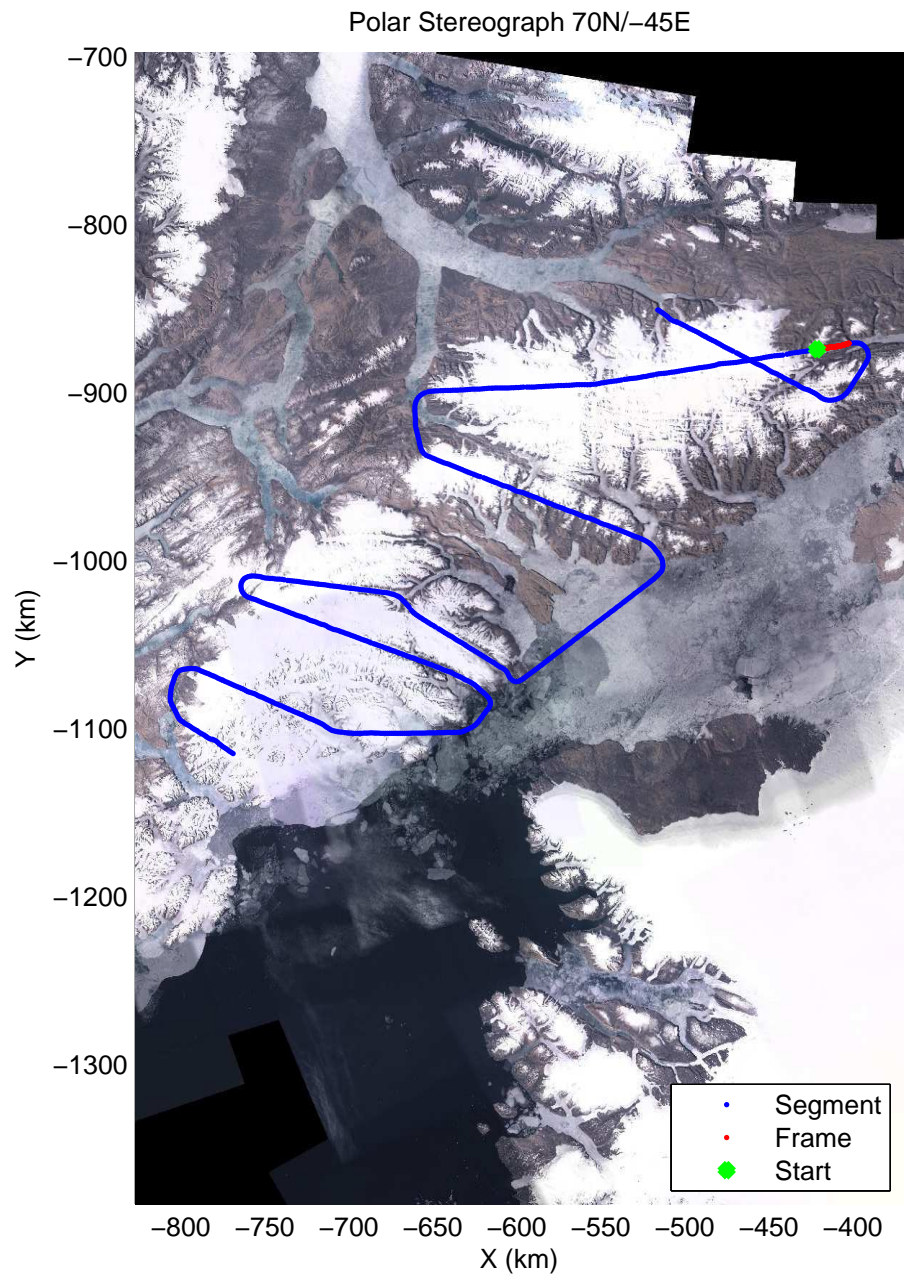

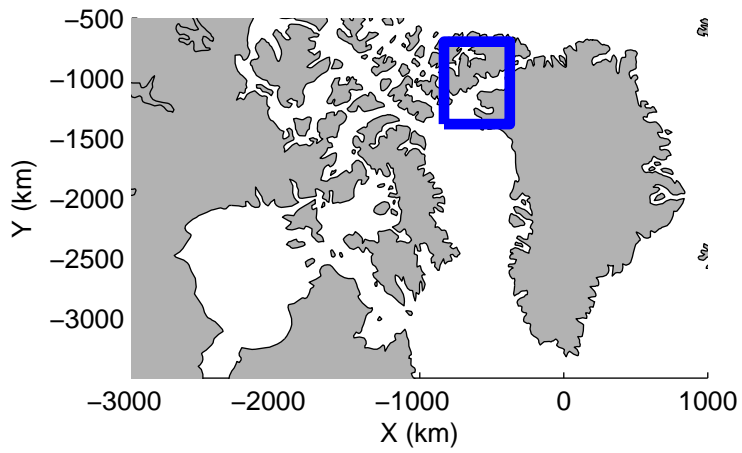
accum 2011_Greenland_P3: "Ellesmere 01" 20110510_01_059: 14:15:45.7 to 14:17:56.0 GPS






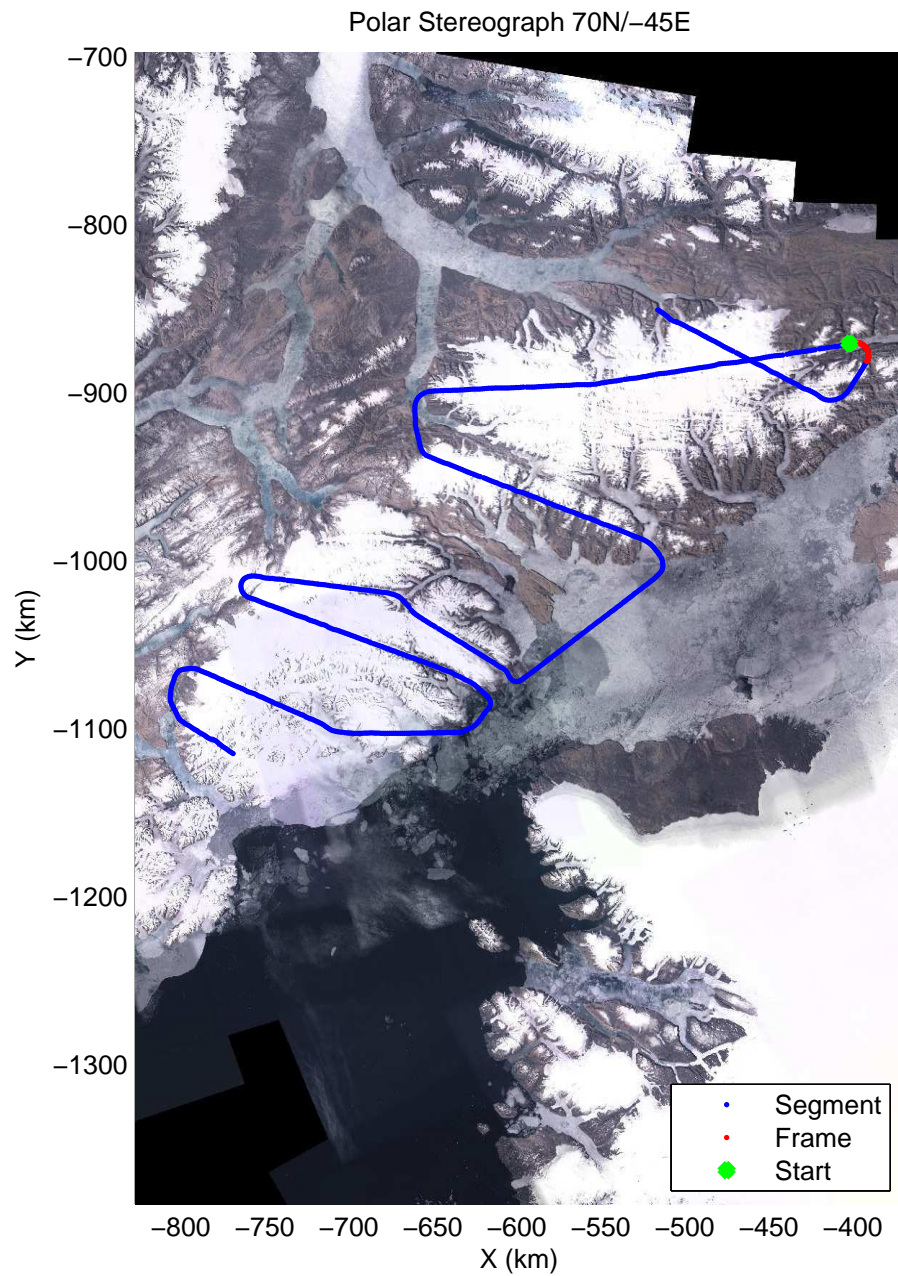

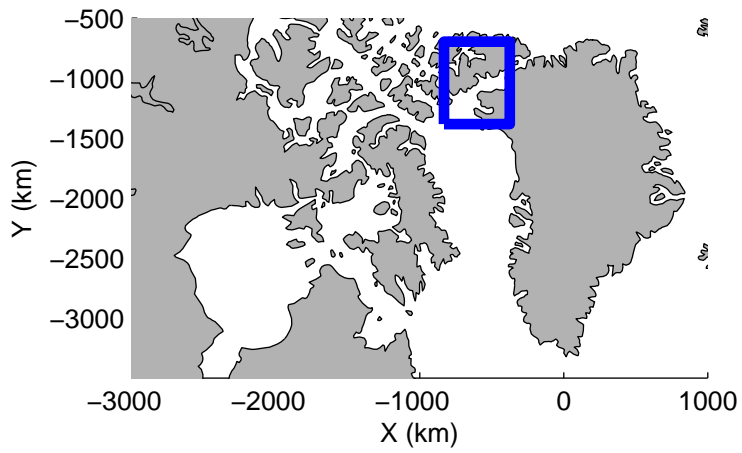
accum 2011_Greenland_P3: "Ellesmere 01" 20110510_01_060: 14:17:56.2 to 14:20:14.2 GPS






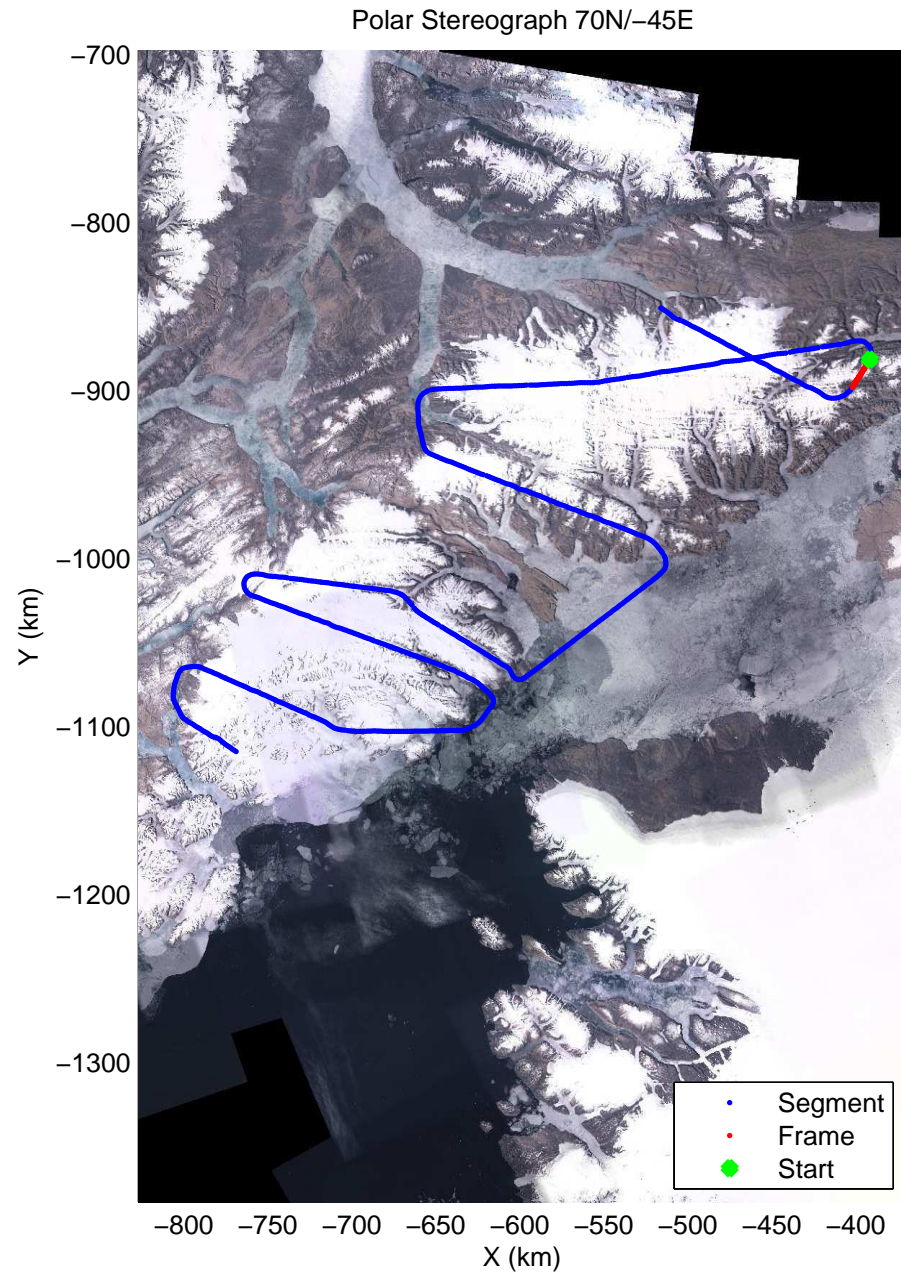
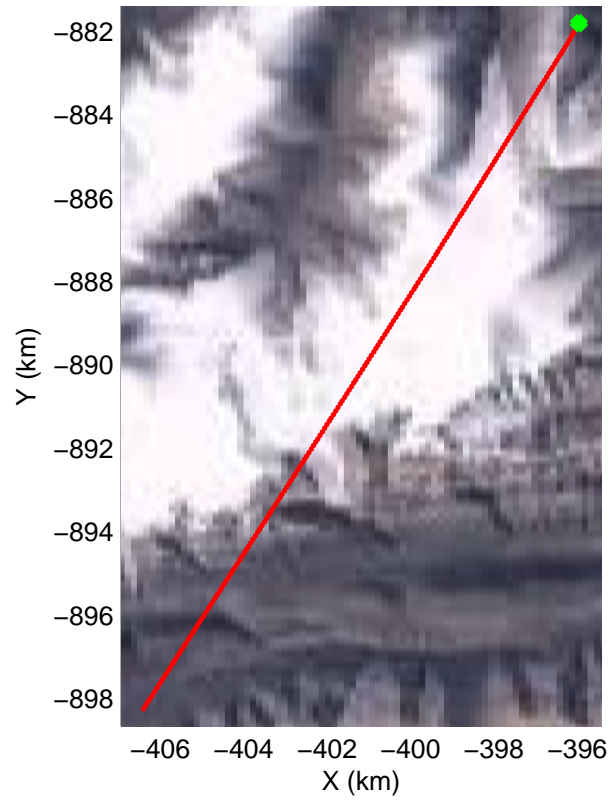
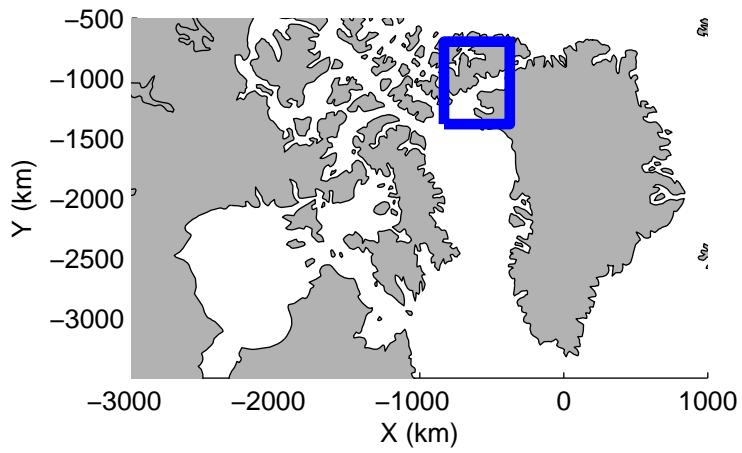
accum 2011_Greenland_P3: "Ellesmere 01" 20110510_01_061: 14:20:14.5 to 14:22:36.2 GPS






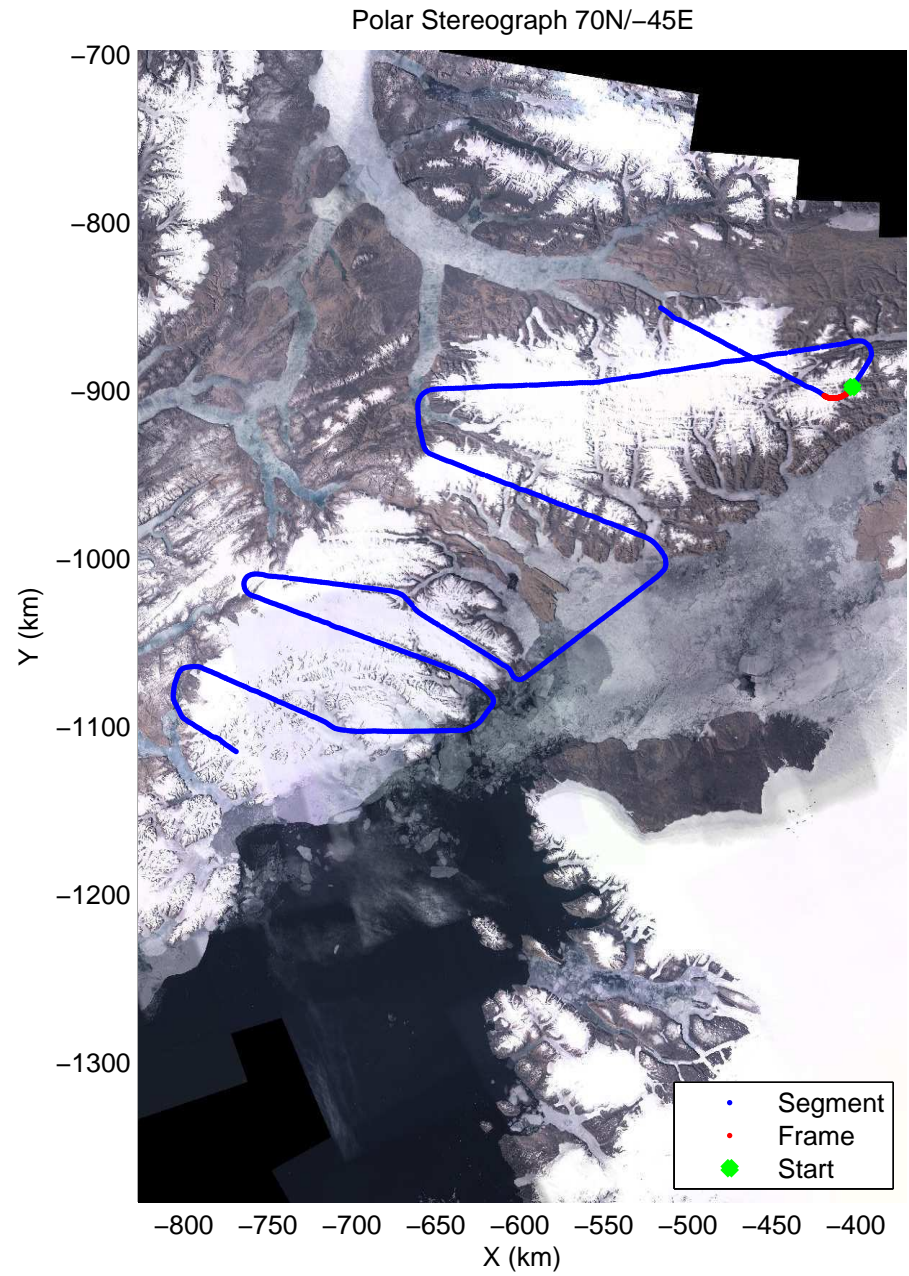

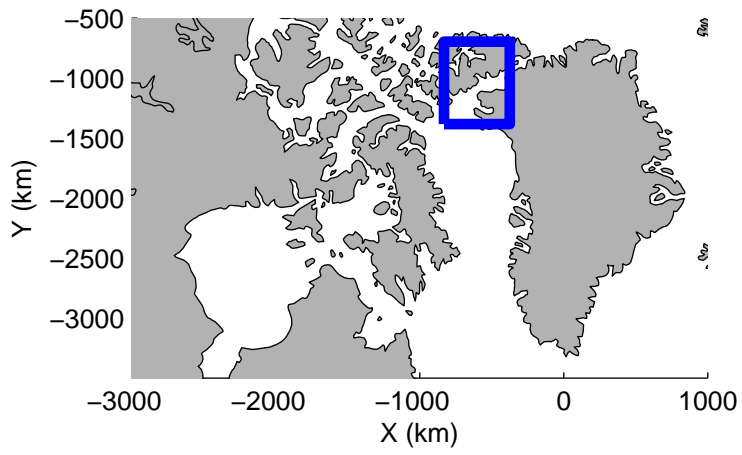
accum 2011_Greenland_P3: "Ellesmere 01" 20110510_01_062: 14:22:36.4 to 14:25:09.5 GPS






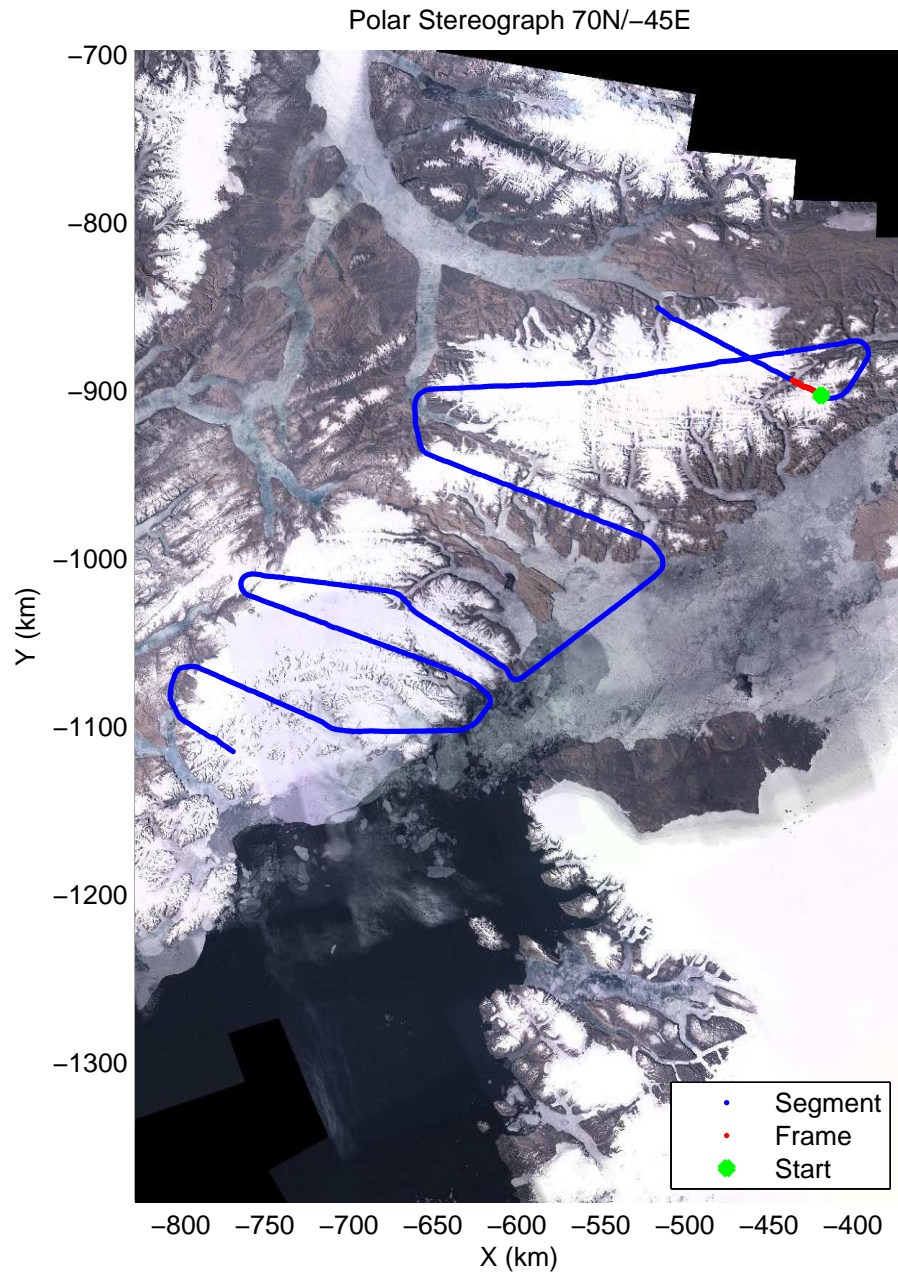

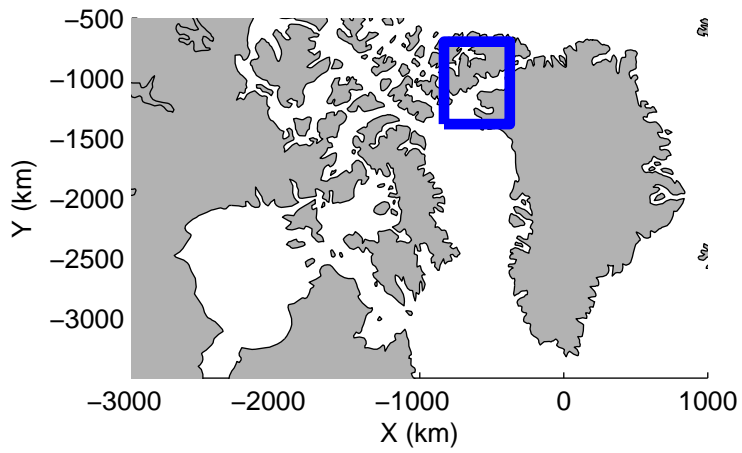
accum 2011_Greenland_P3: "Ellesmere 01" 20110510_01_063: 14:25:09.6 to 14:27:37.7 GPS






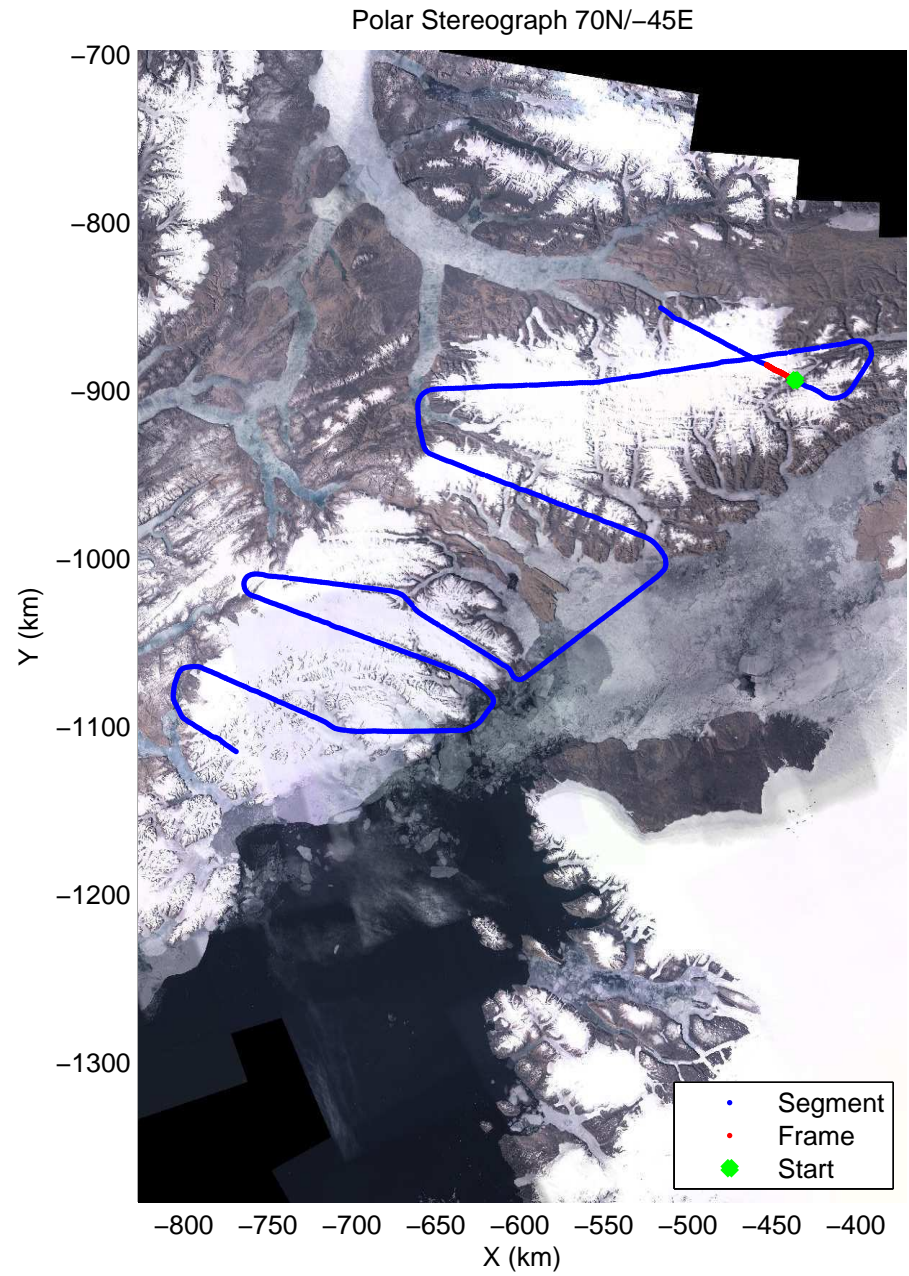

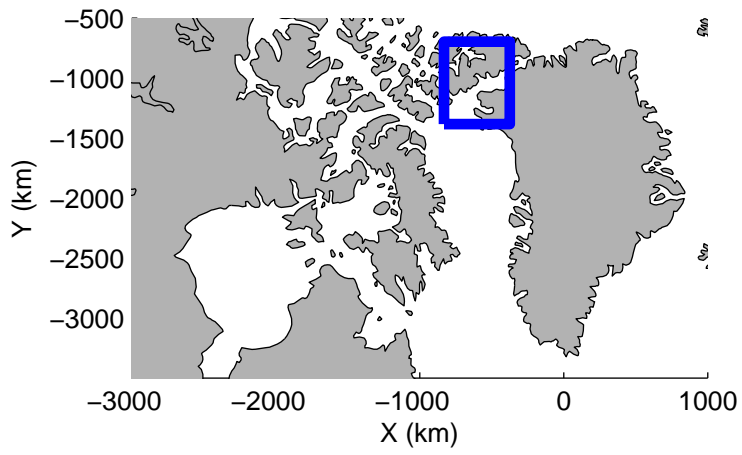
accum 2011_Greenland_P3: "Ellesmere 01" 20110510_01_064: 14:27:38.0 to 14:30:04.7 GPS






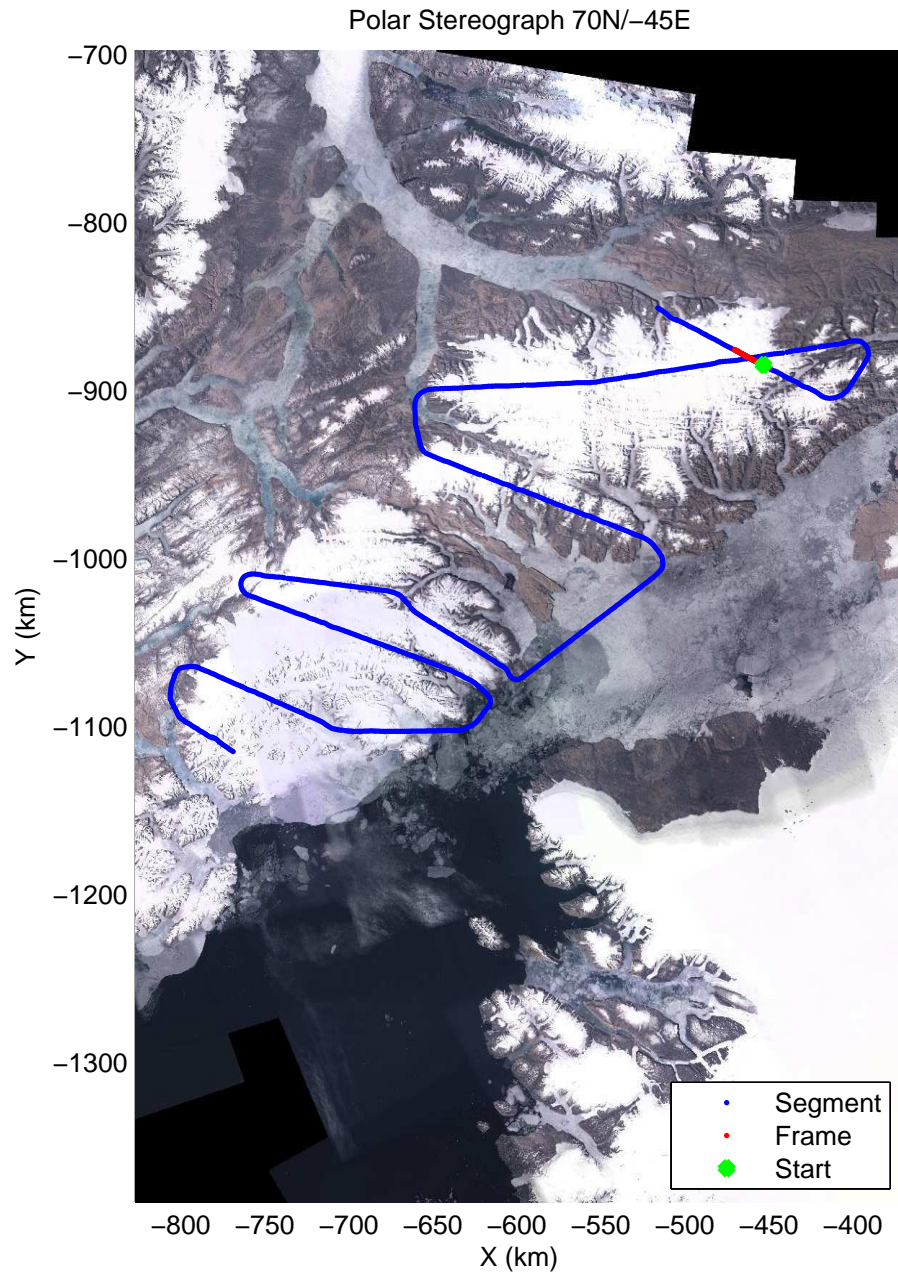
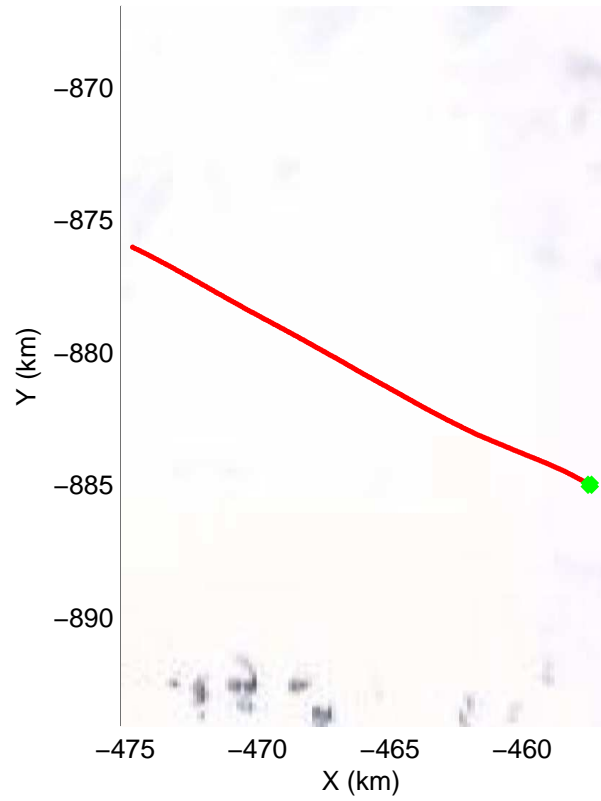
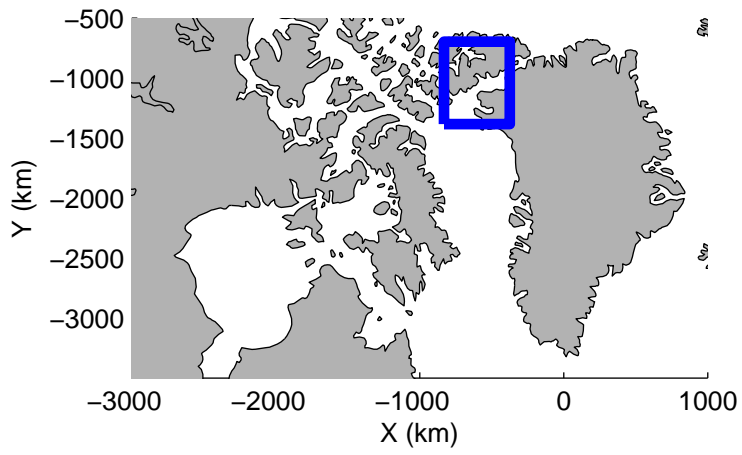
accum 2011_Greenland_P3: "Ellesmere 01" 20110510_01_065: 14:30:04.9 to 14:32:30.5 GPS






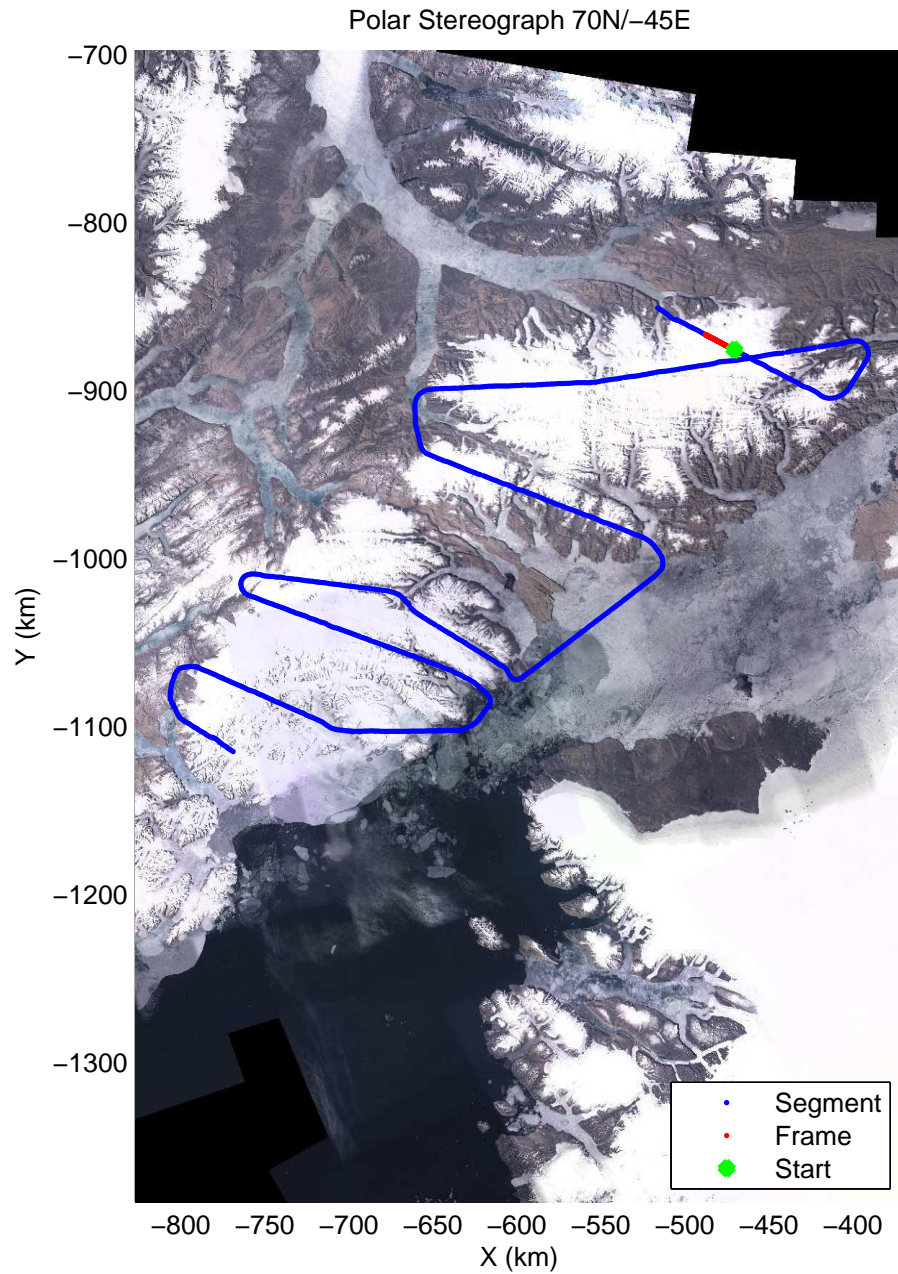
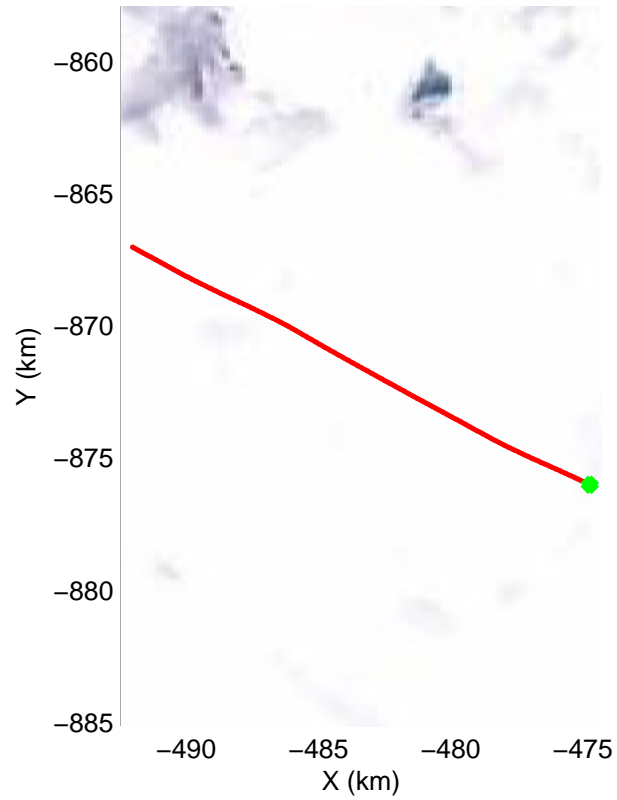
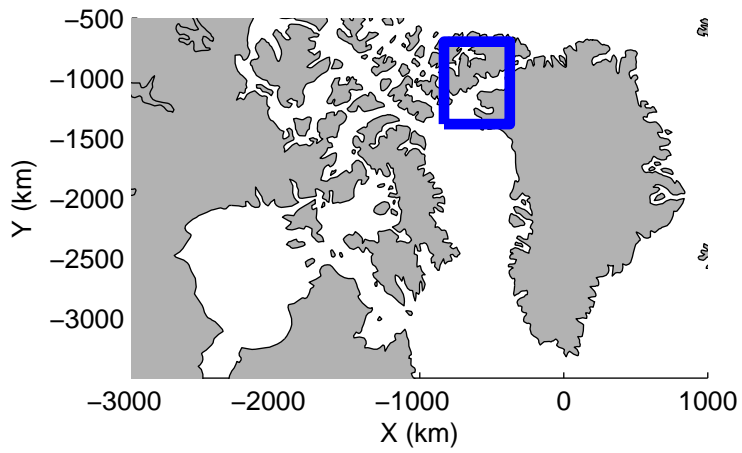
accum 2011_Greenland_P3: "Ellesmere 01" 20110510_01_066: 14:32:30.8 to 14:34:55.8 GPS






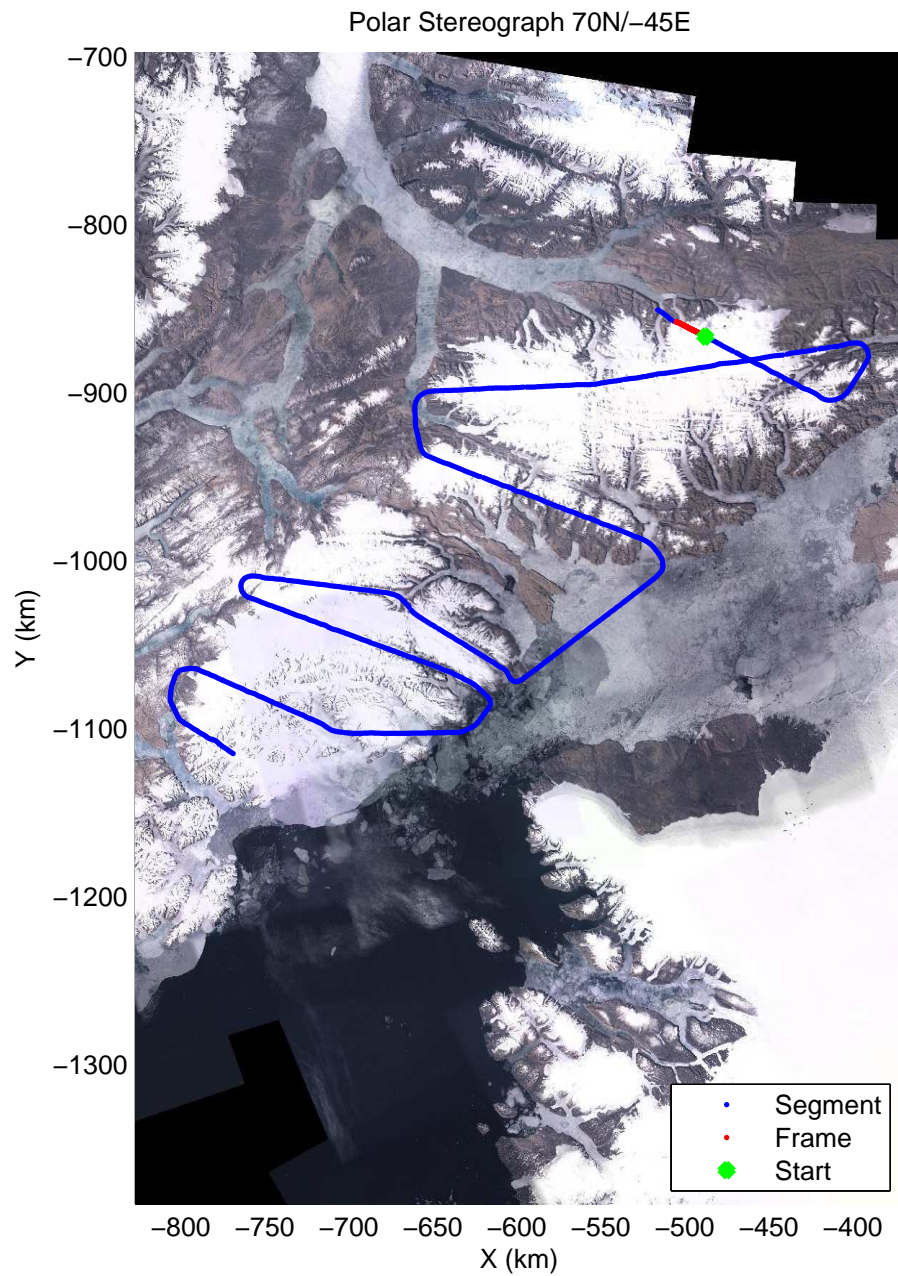

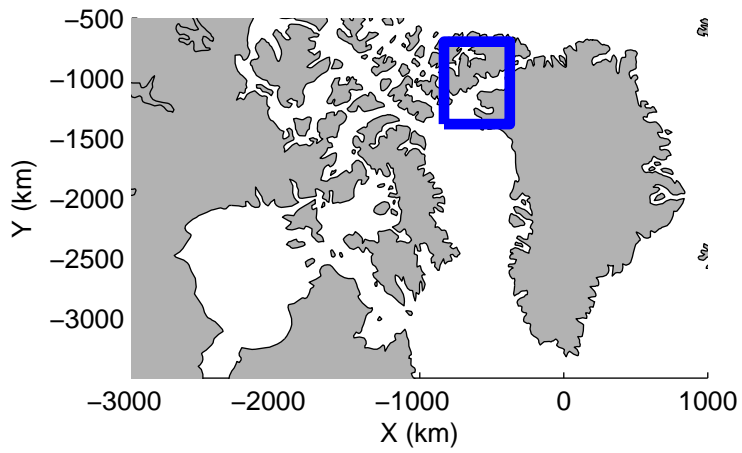
accum 2011_Greenland_P3: "Ellesmere 01" 20110510_01_067: 14:34:56.0 to 14:37:24.0 GPS






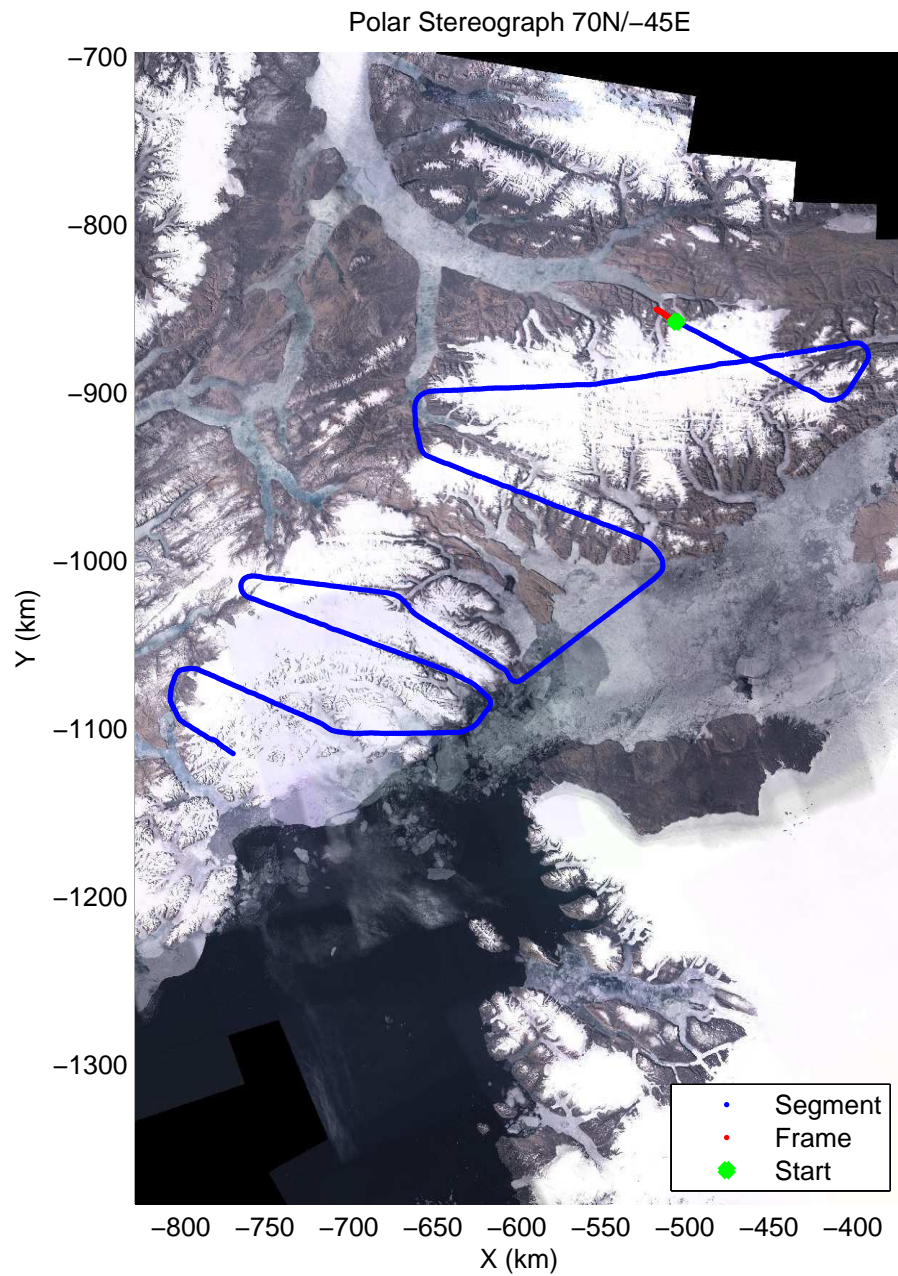
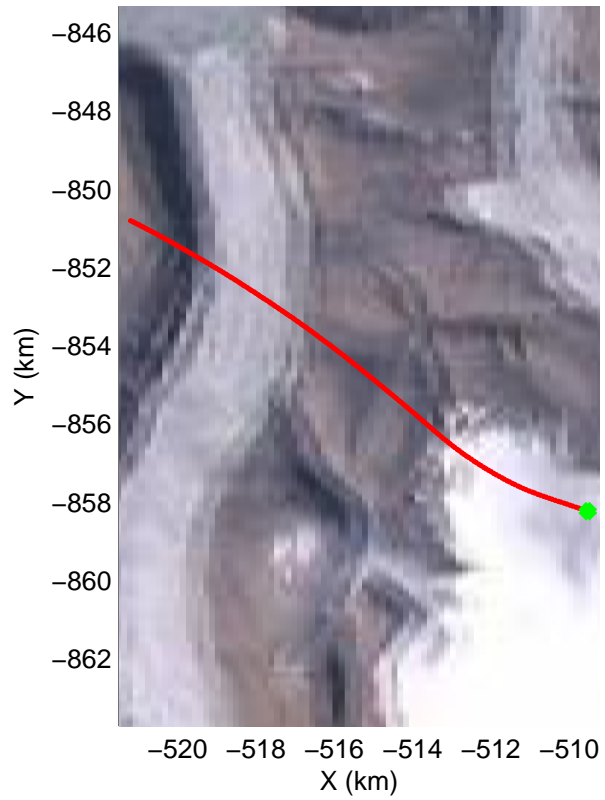
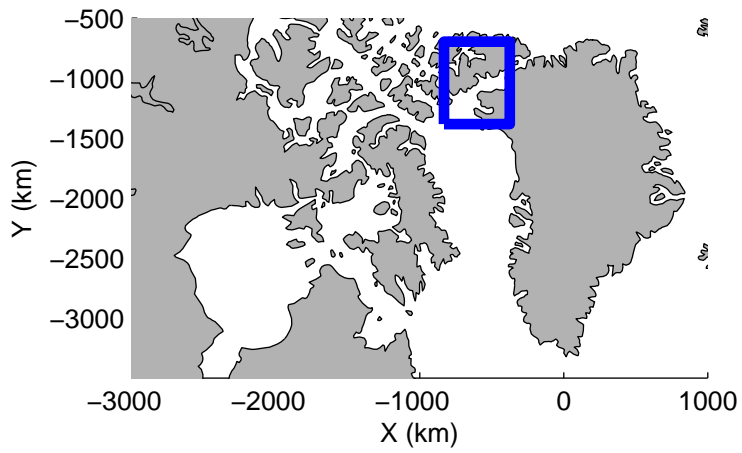
accum 2011_Greenland_P3: "Ellesmere 01" 20110510_01_068: 14:37:24.2 to 14:39:44.1 GPS





accum 2011_Greenland_P3: "Ellesmere 01" 20110510_01_069: 14:39:44.2 to 14:42:02.0 GPS





accum 2011_Greenland_P3: "Ellesmere 01" 20110510_01_070: 14:42:02.1 to 14:43:58.0 GPS

