
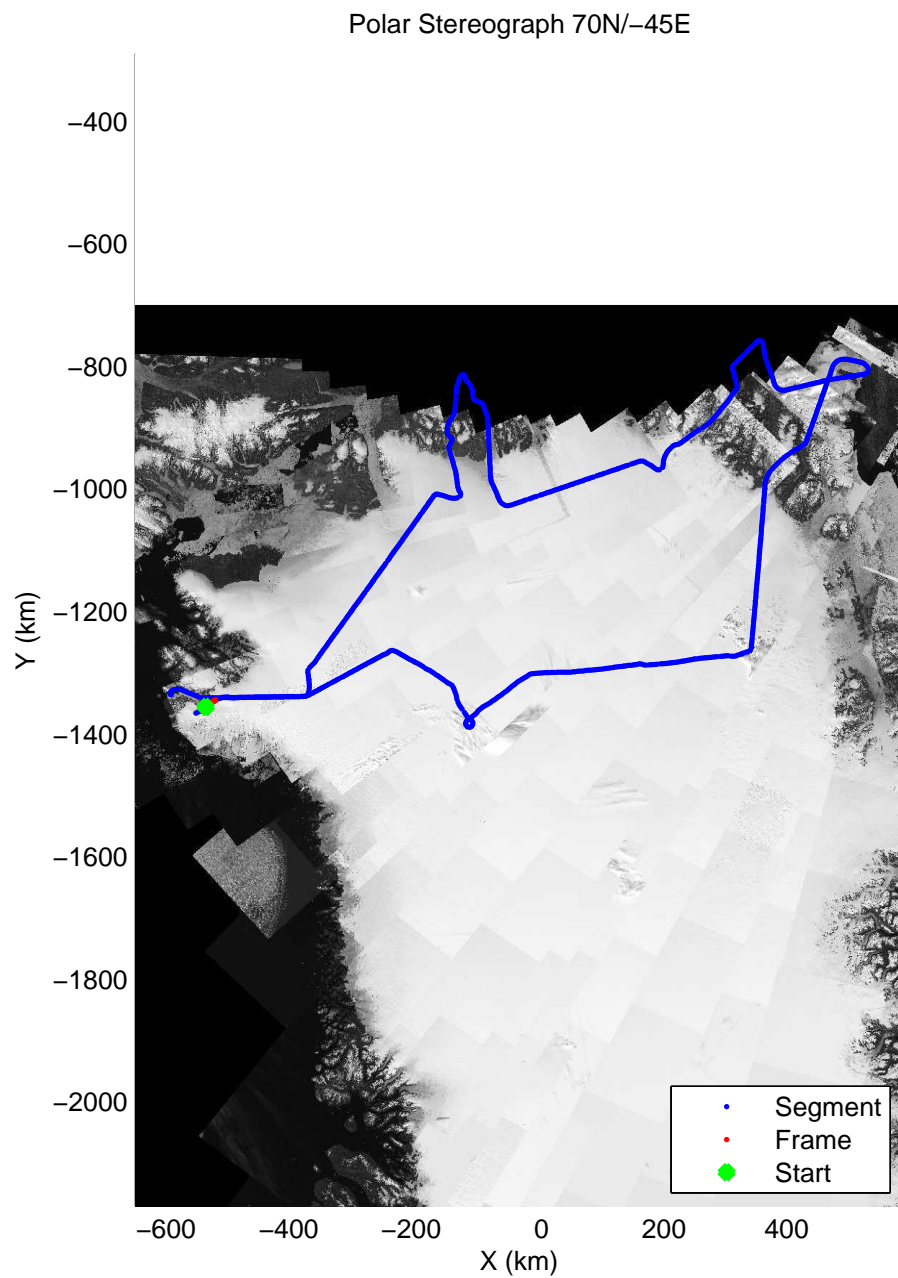
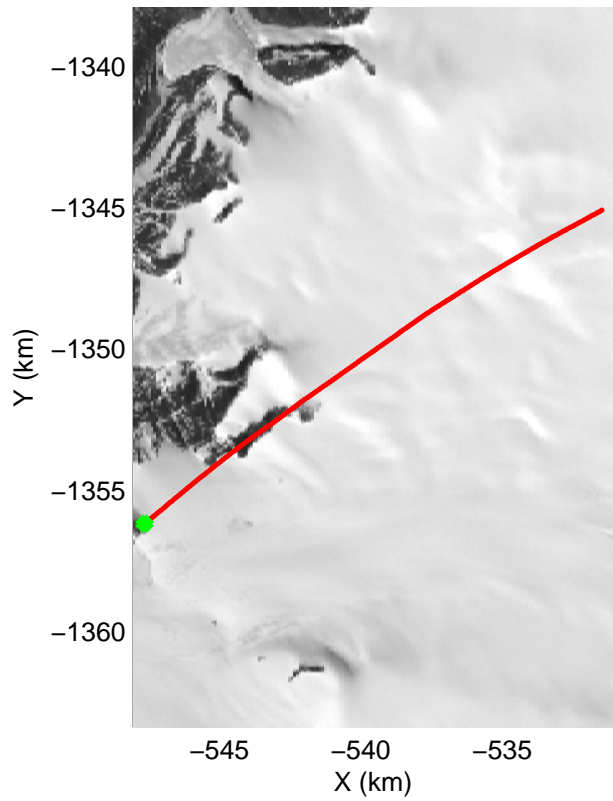



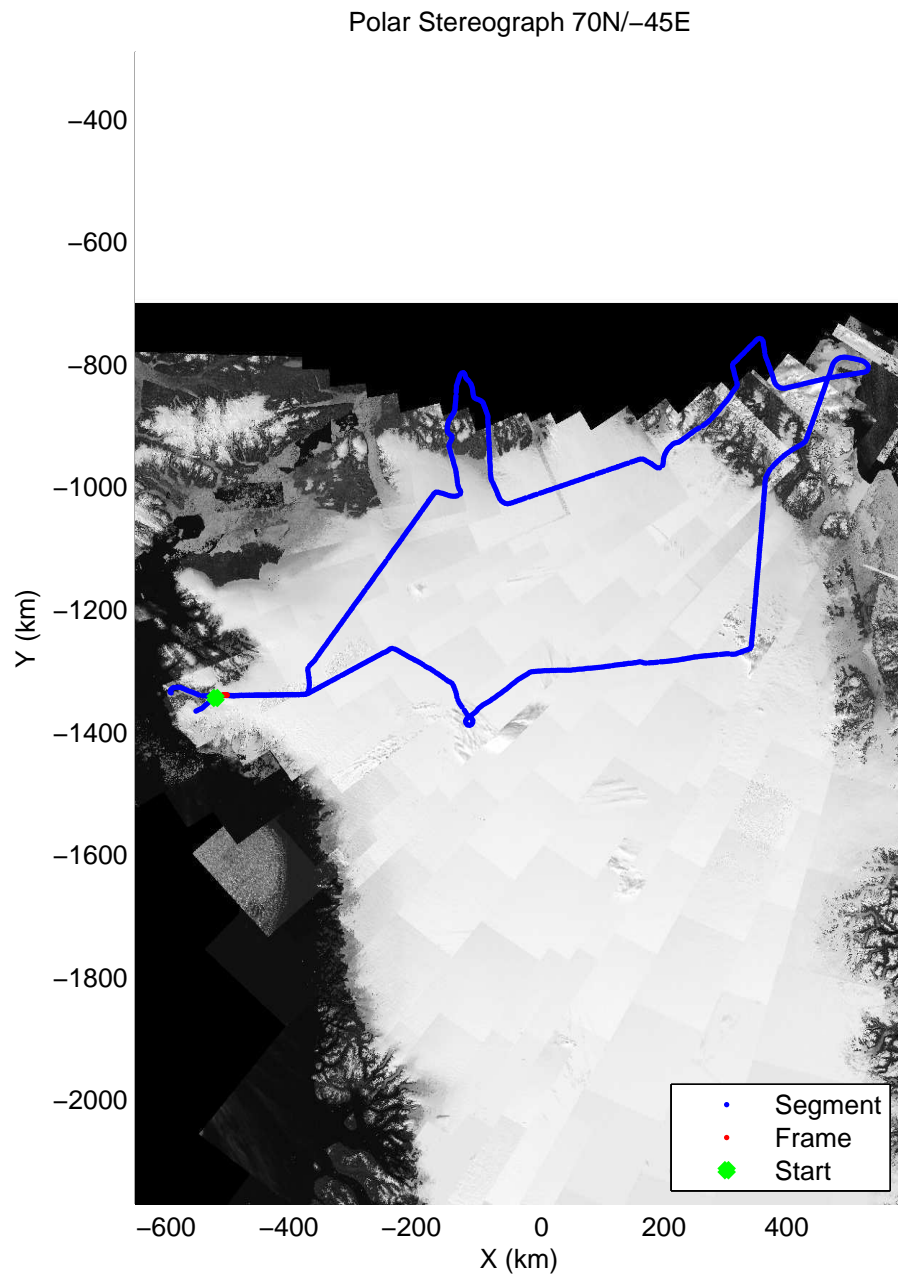
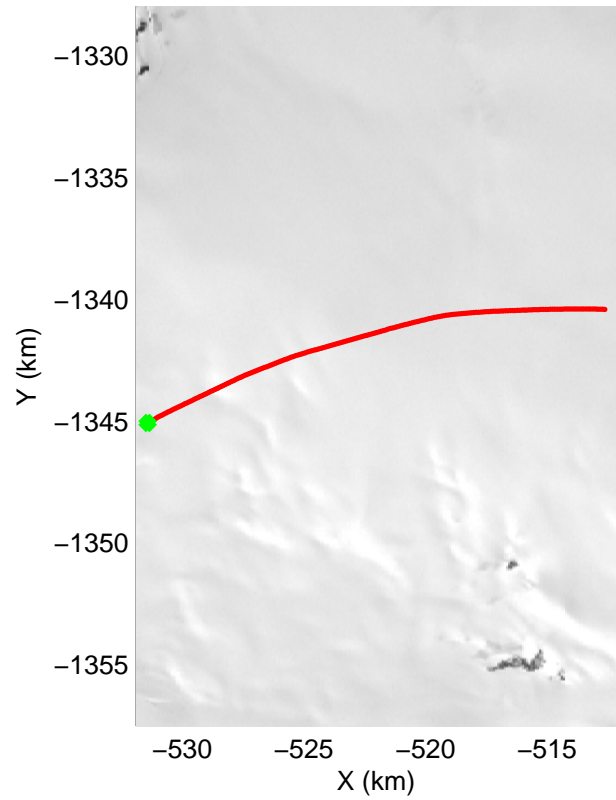
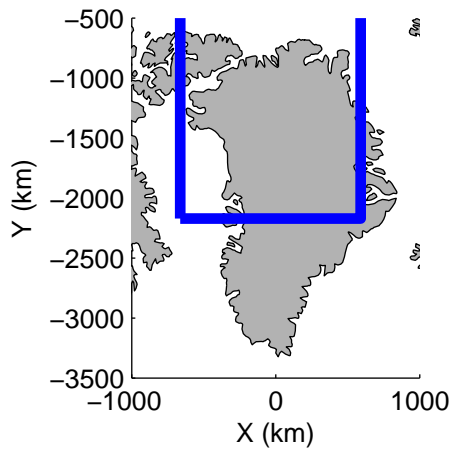
accum 2011_Greenland_P3: "North Glaciers" 20110509_01_001: 11:20:36.1 to 11:23:22.5 GPS






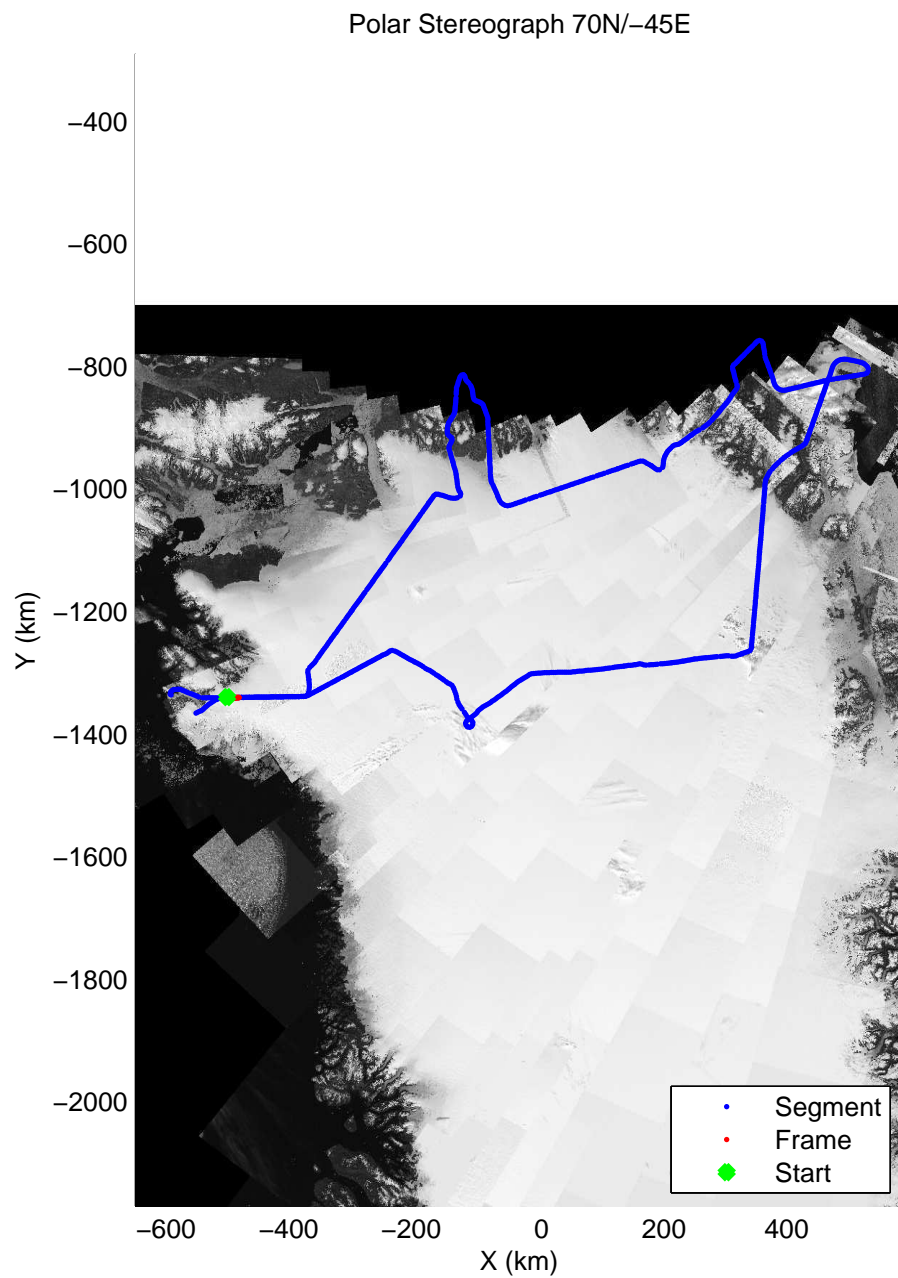
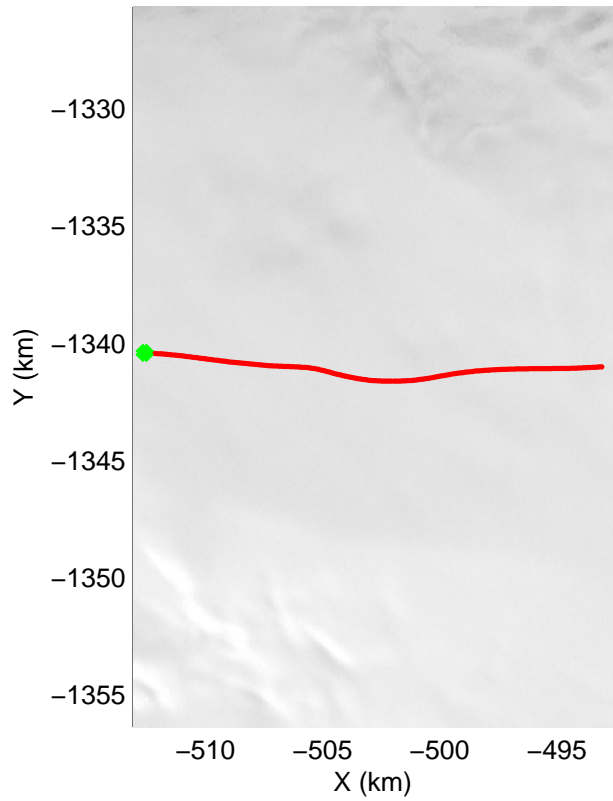
accum 2011_Greenland_P3: "North Glaciers" 20110509_01_002: 11:23:22.7 to 11:26:00.3 GPS






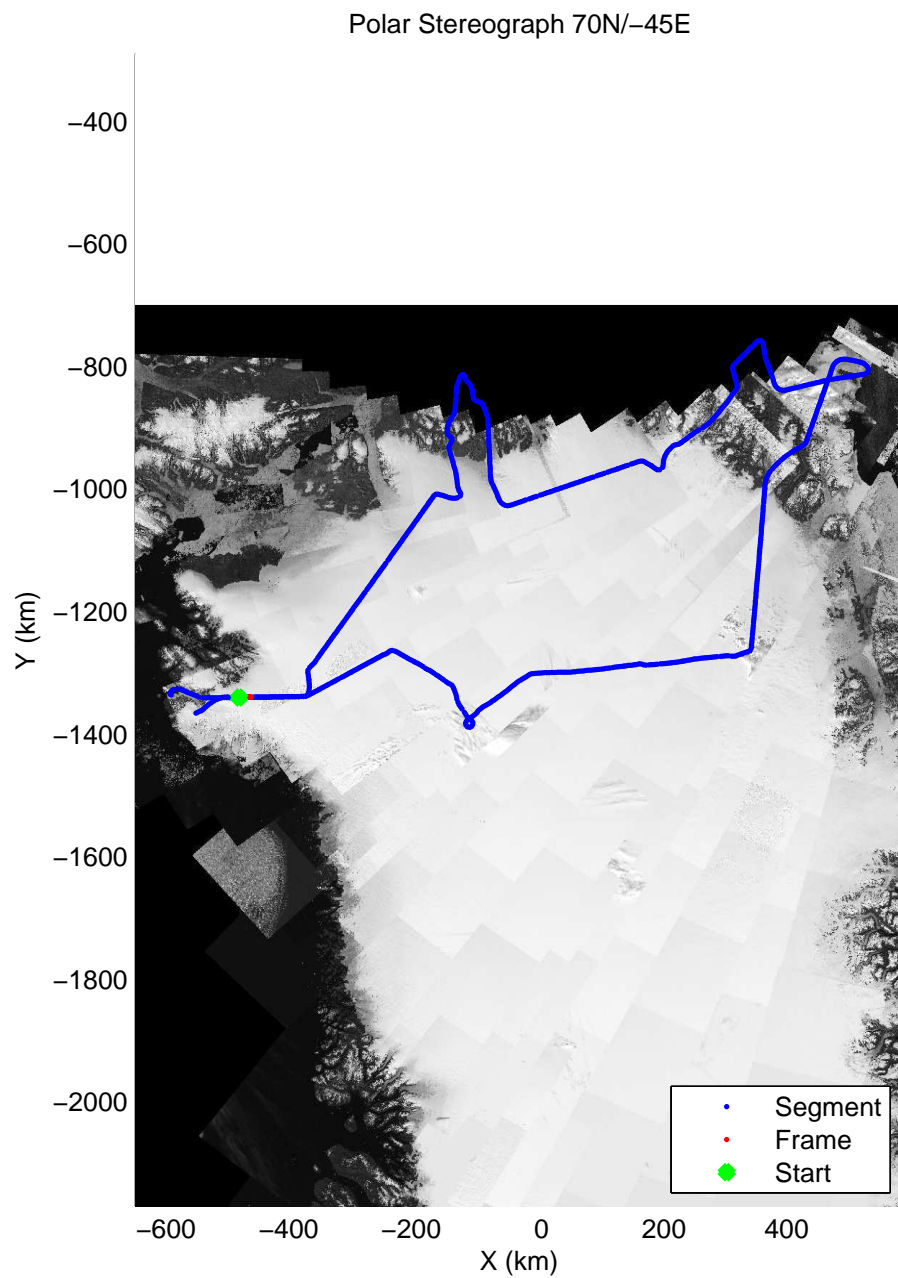
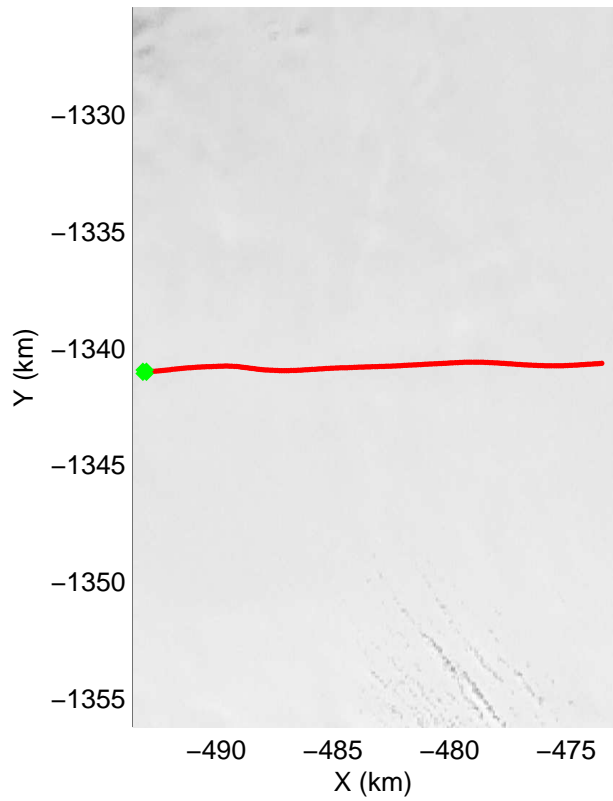
accum 2011_Greenland_P3: "North Glaciers" 20110509_01_003: 11:26:00.5 to 11:28:33.0 GPS






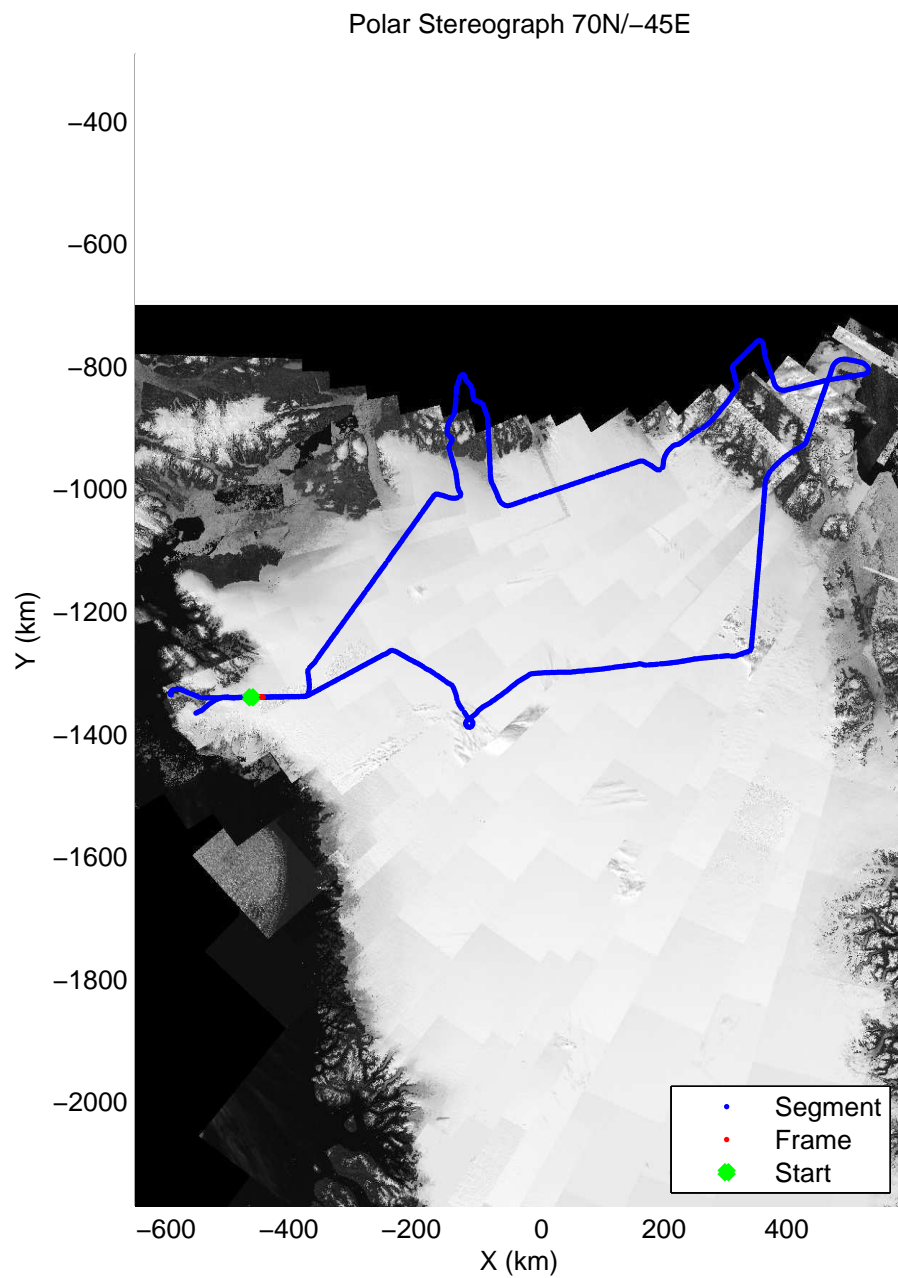
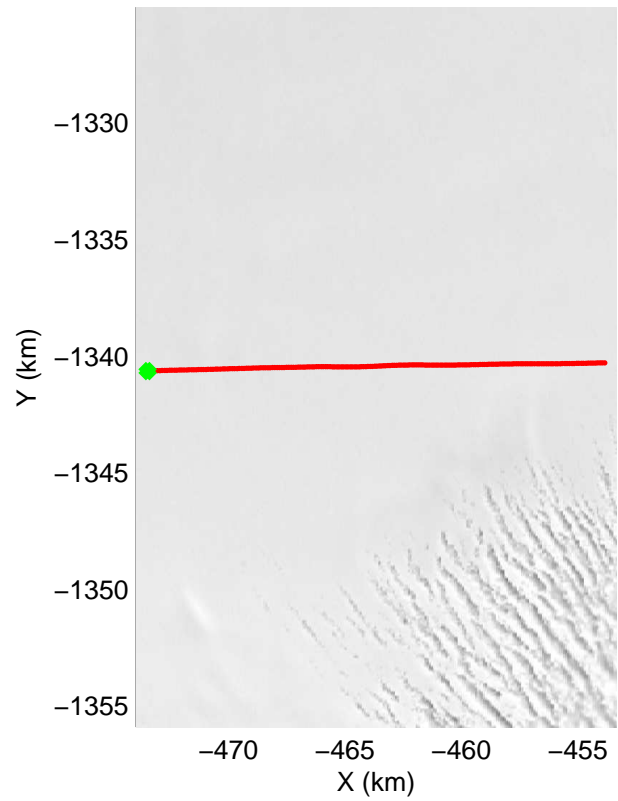
accum 2011_Greenland_P3: "North Glaciers" 20110509_01_004: 11:28:33.2 to 11:31:09.0 GPS






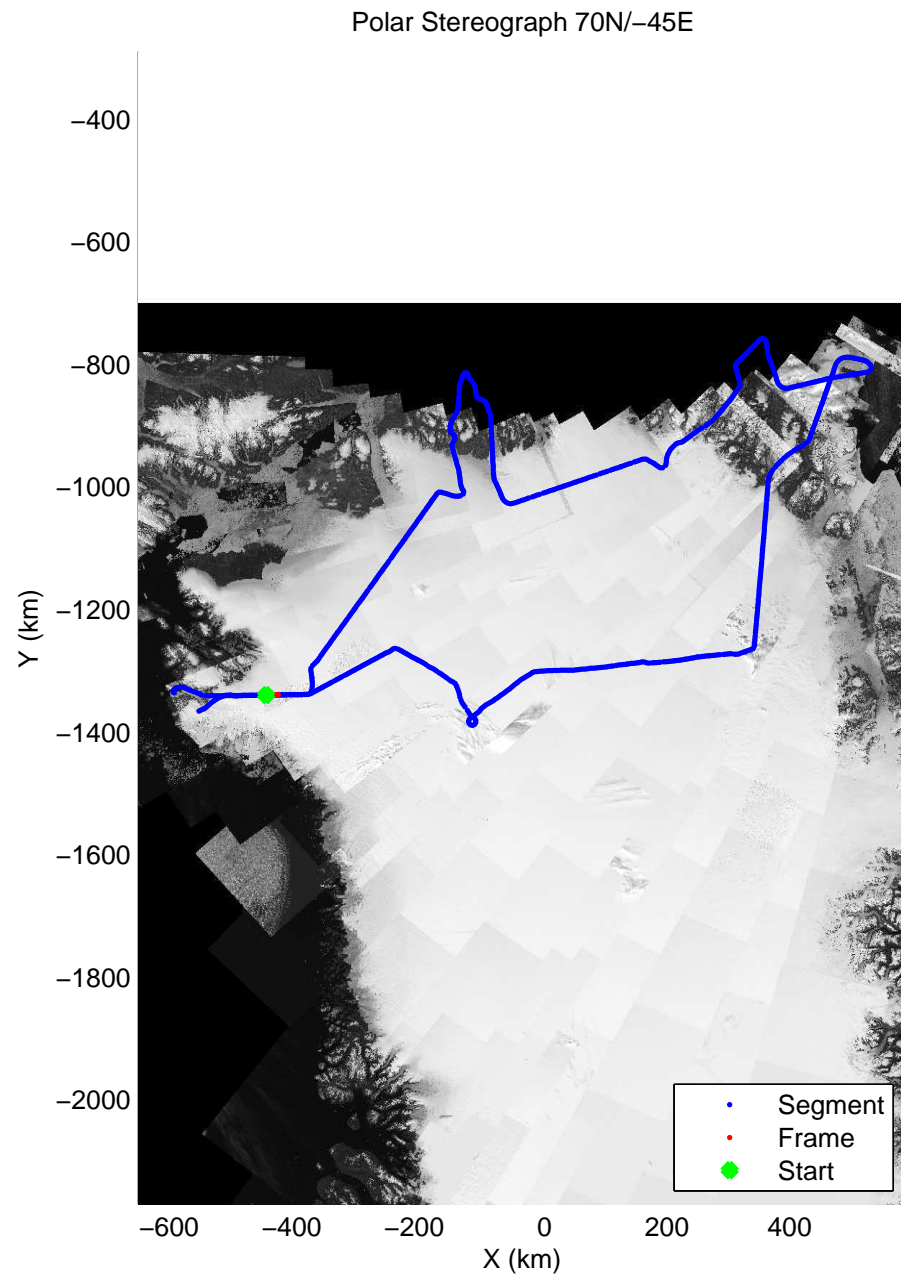
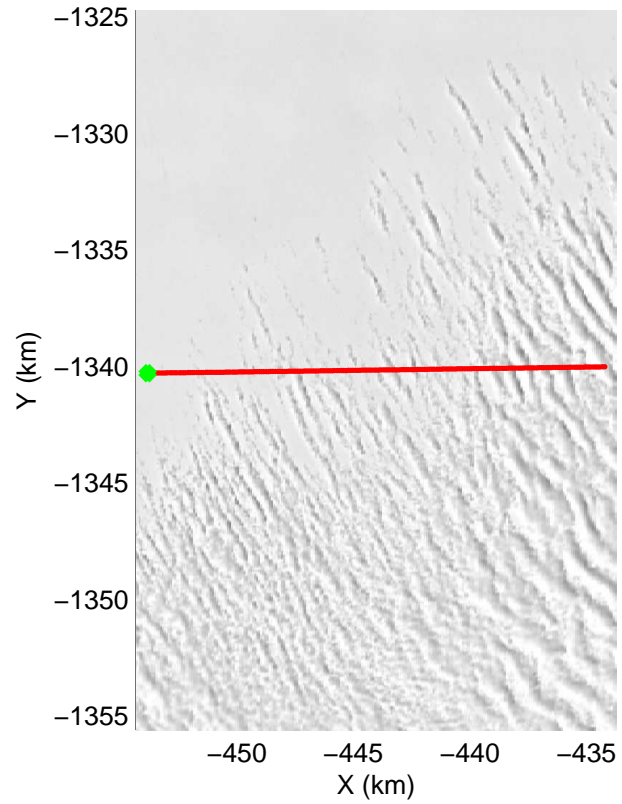
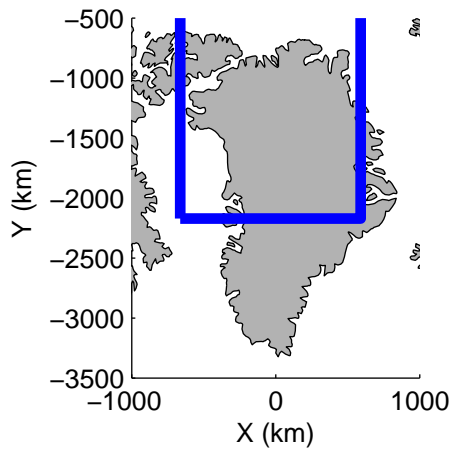
accum 2011_Greenland_P3: "North Glaciers" 20110509_01_005: 11:31:09.1 to 11:33:44.9 GPS






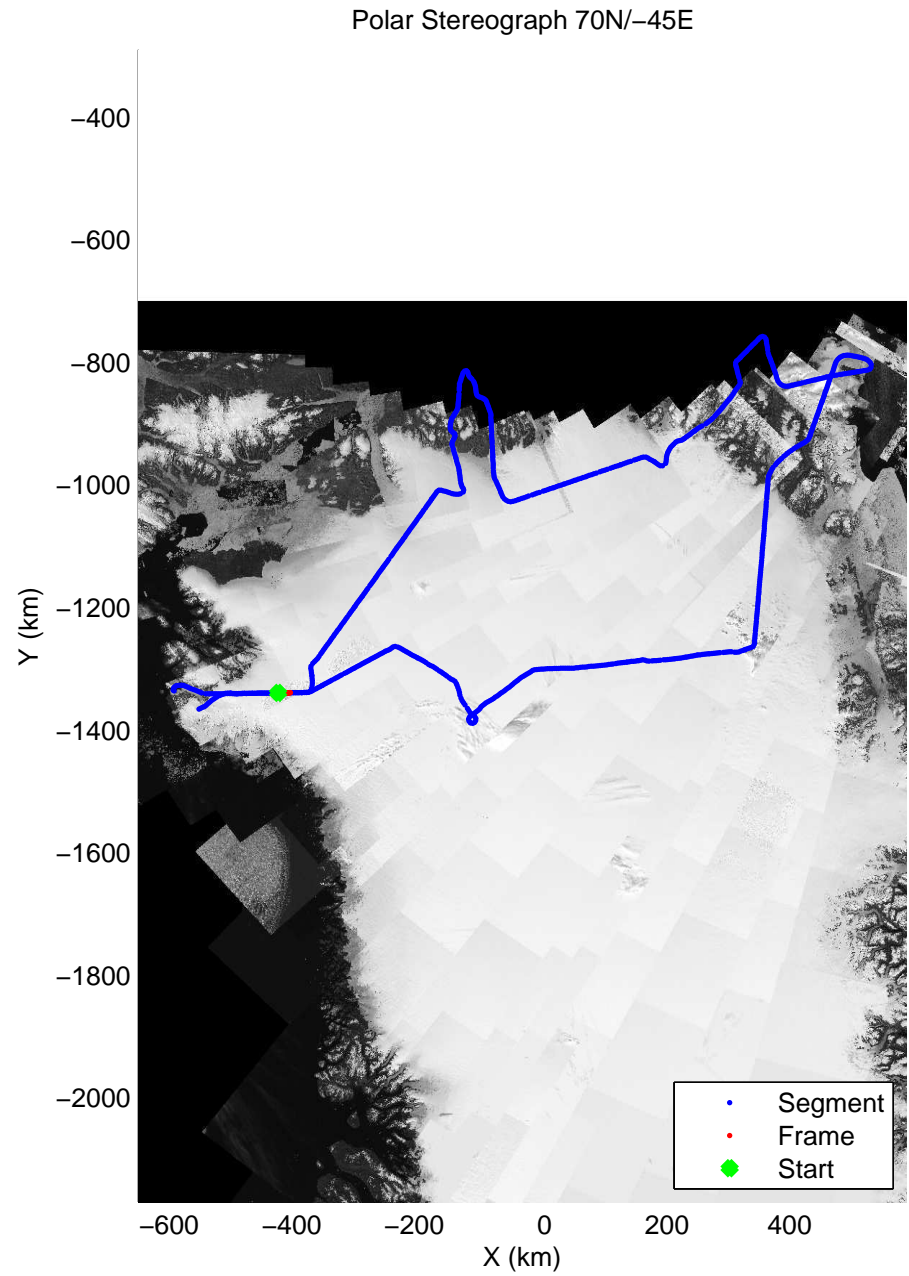
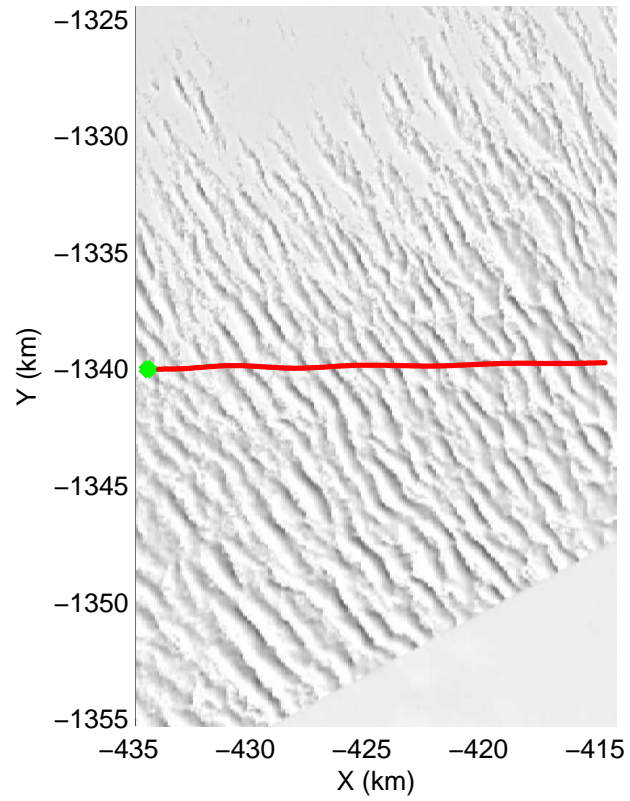
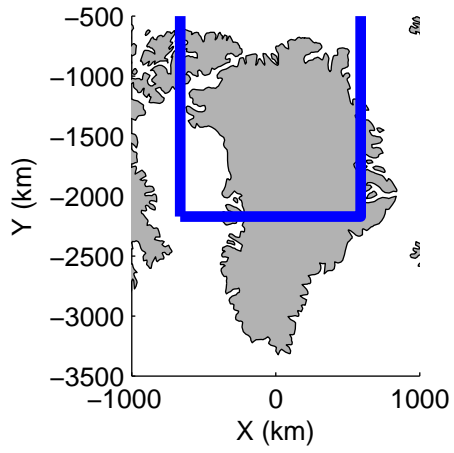
accum 2011_Greenland_P3: "North Glaciers" 20110509_01_006: 11:33:45.0 to 11:36:31.4 GPS






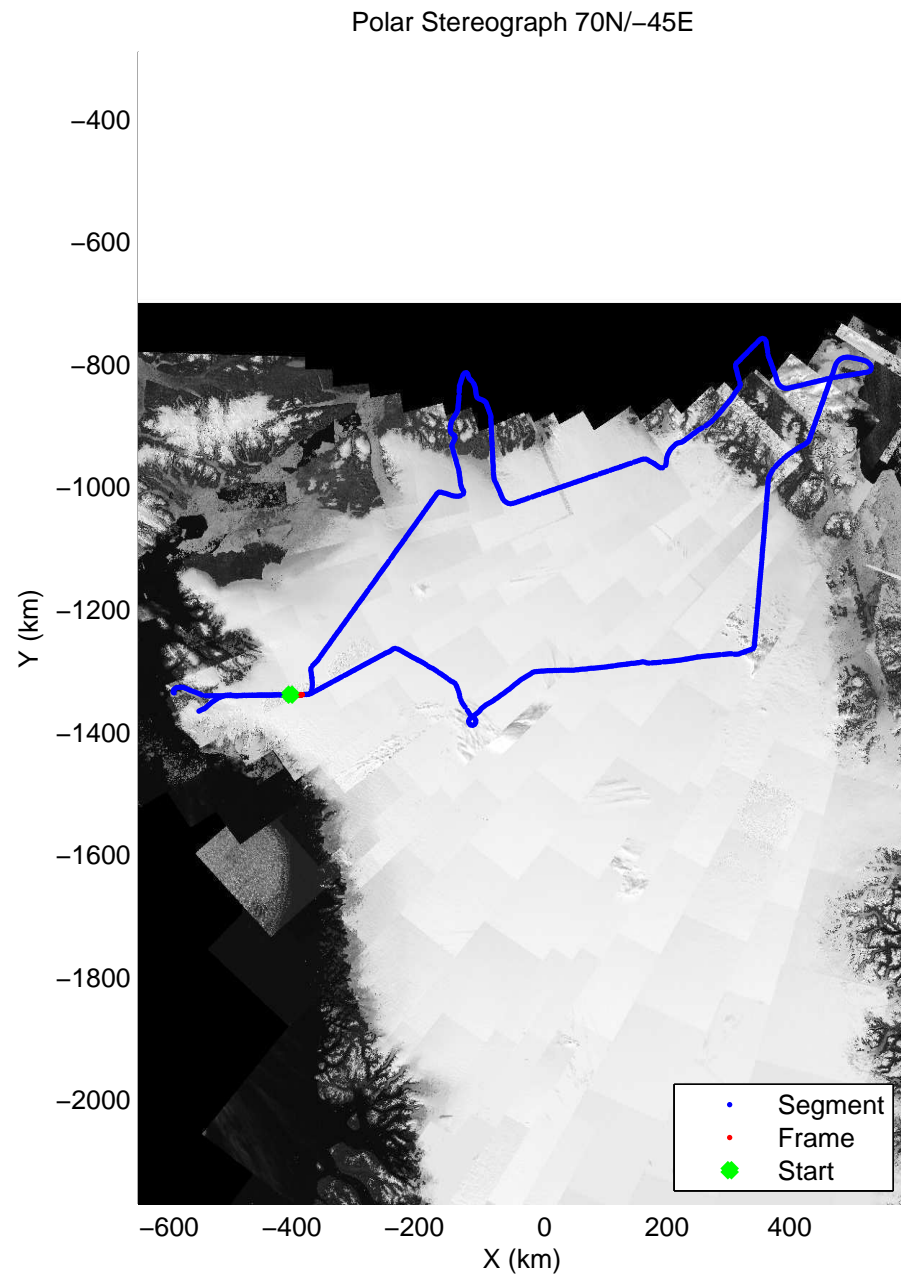
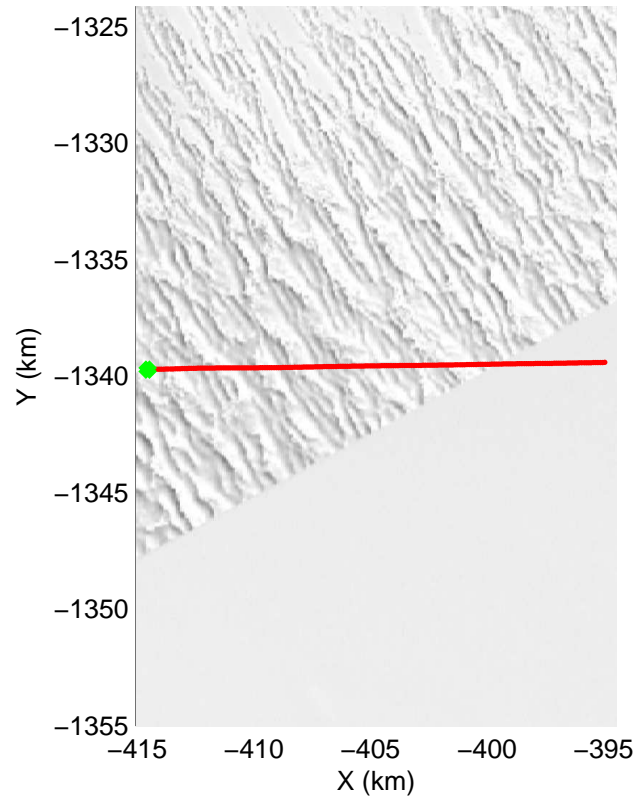
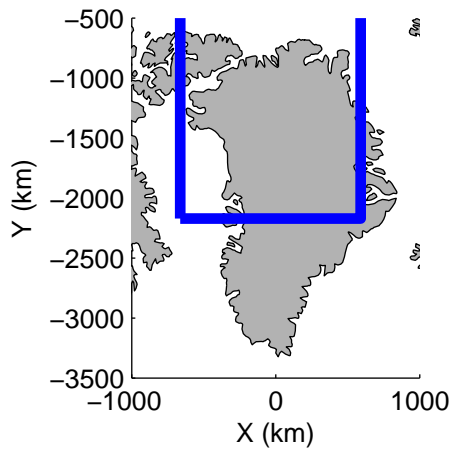
accum 2011_Greenland_P3: "North Glaciers" 20110509_01_007: 11:36:31.6 to 11:39:11.0 GPS






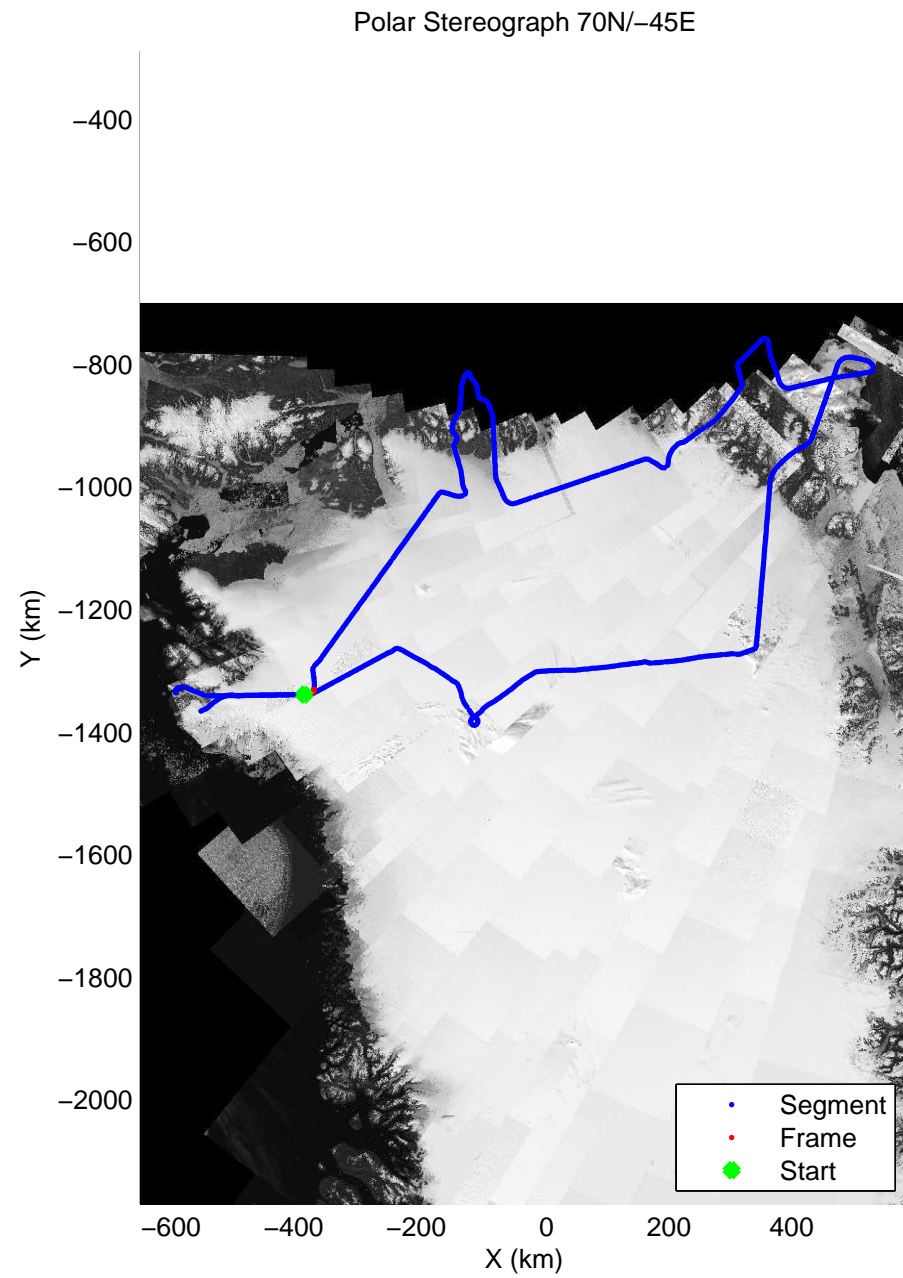
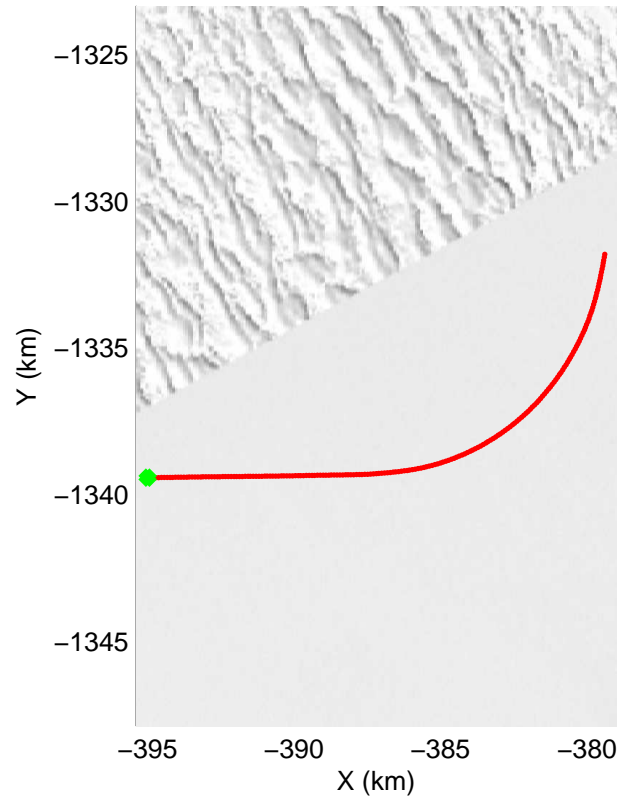
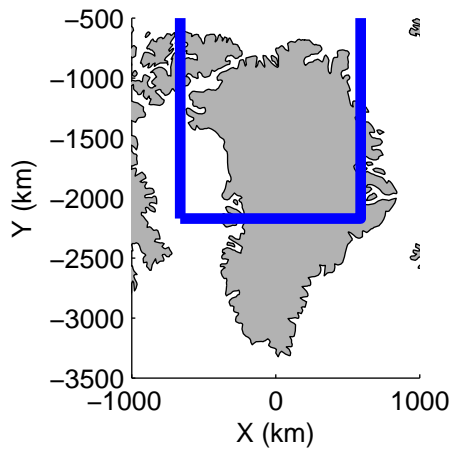
accum 2011_Greenland_P3: "North Glaciers" 20110509_01_008: 11:39:11.2 to 11:41:46.3 GPS






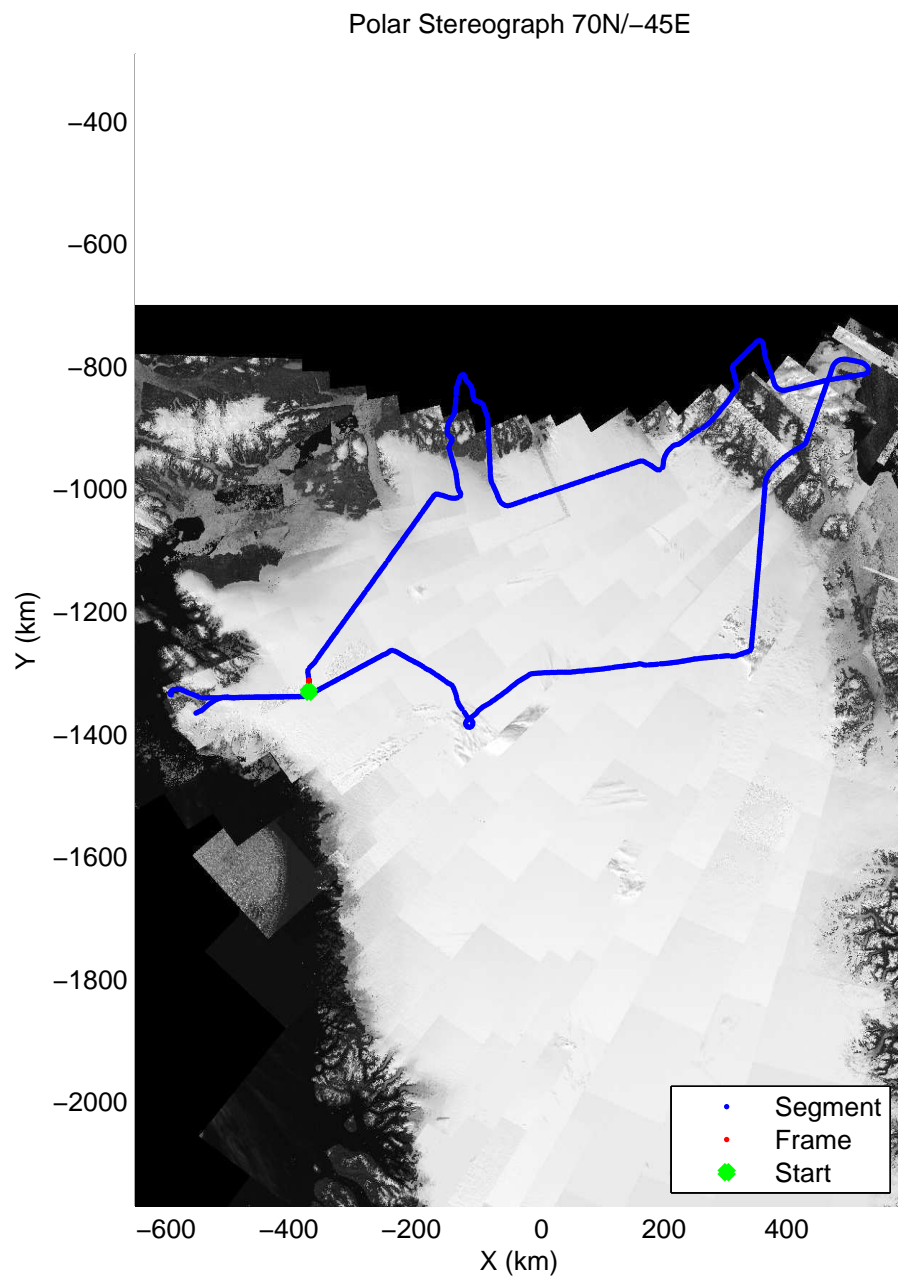
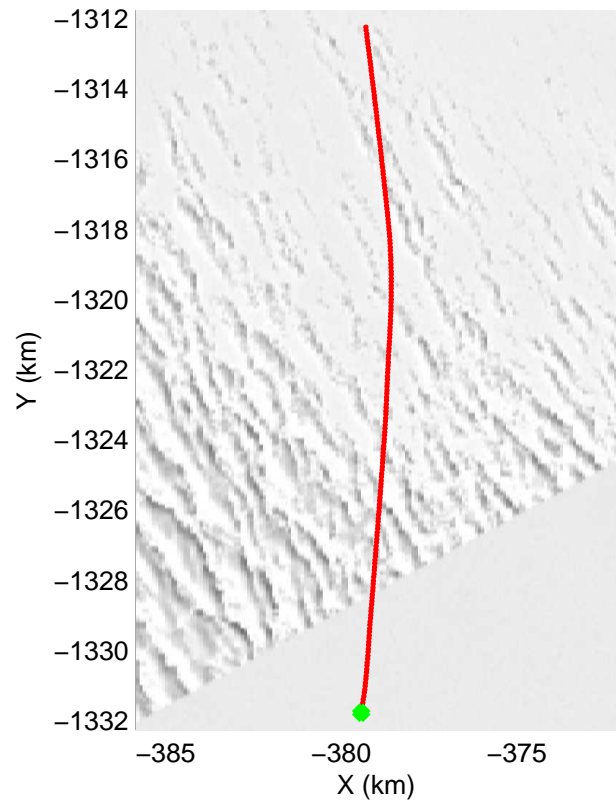
accum 2011_Greenland_P3: "North Glaciers" 20110509_01_009: 11:41:46.4 to 11:44:20.7 GPS






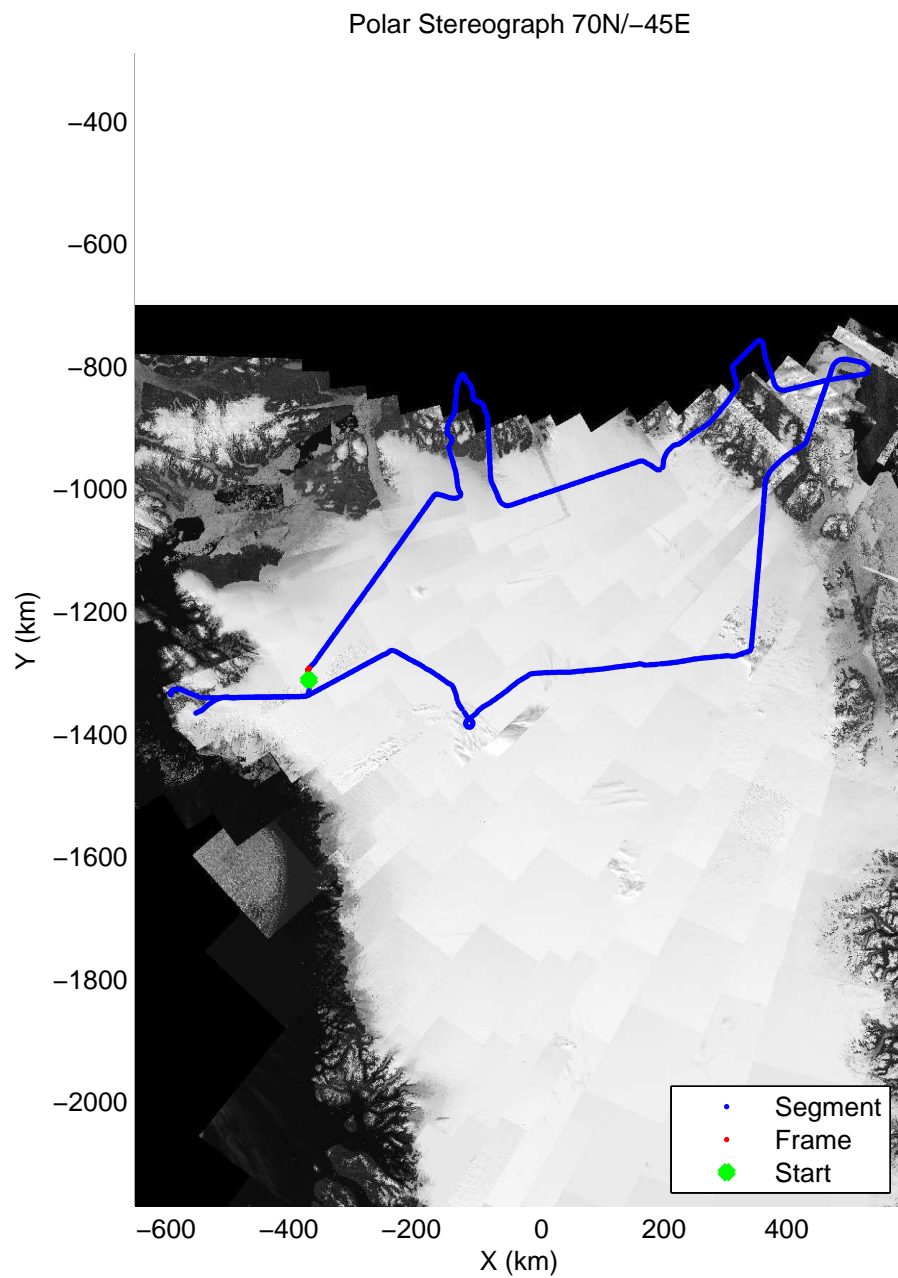
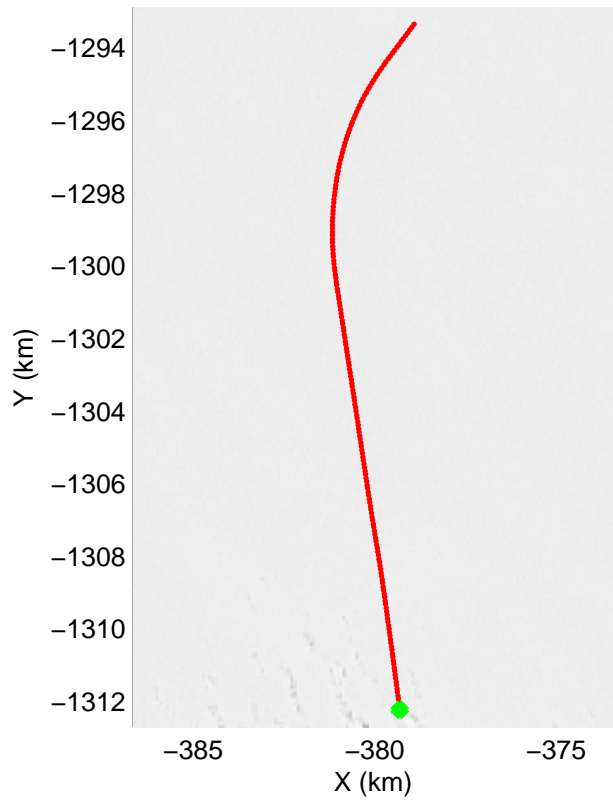
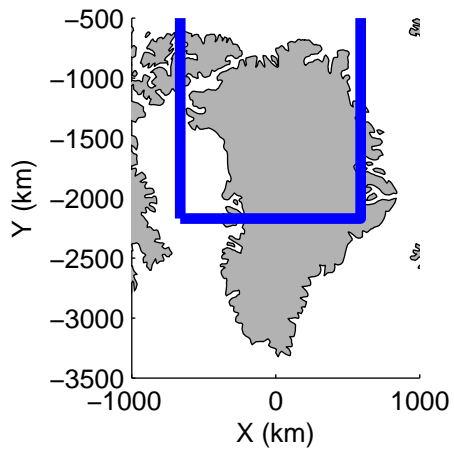
accum 2011_Greenland_P3: "North Glaciers" 20110509_01_010: 11:44:20.8 to 11:46:49.2 GPS






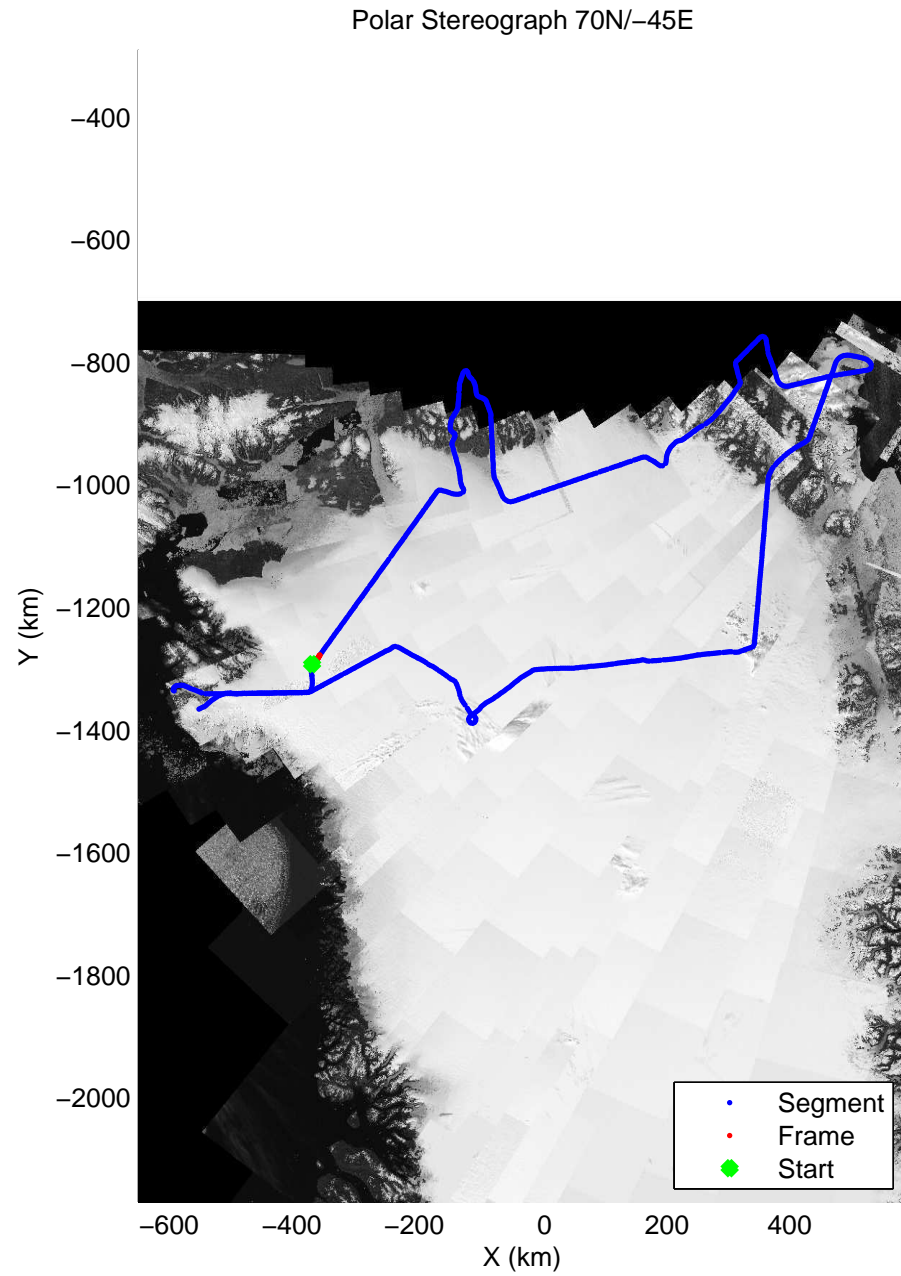
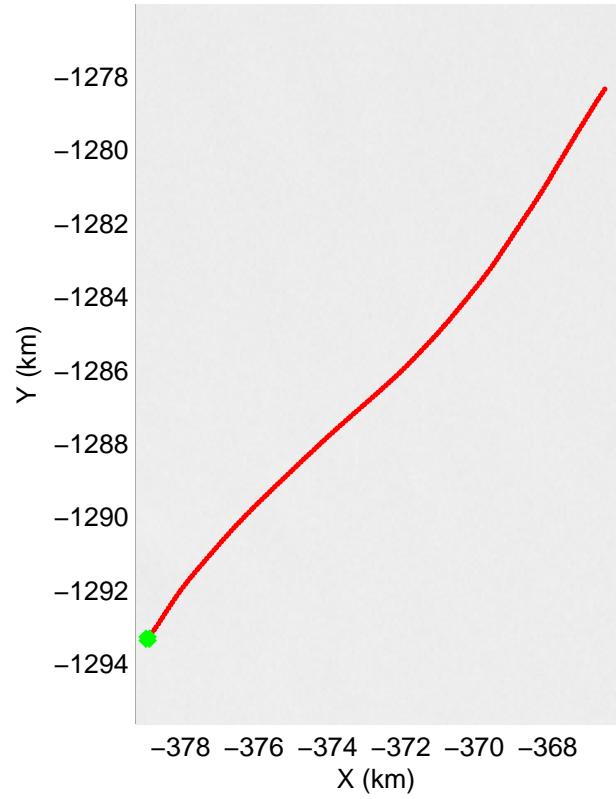
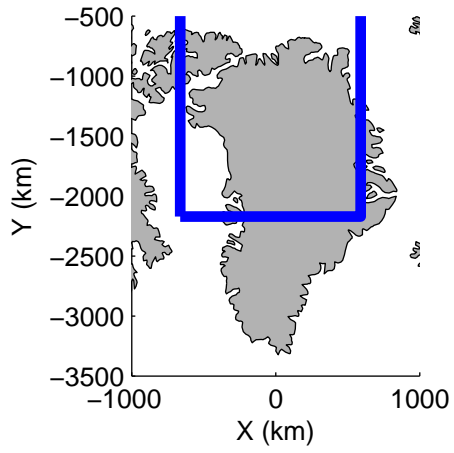
accum 2011_Greenland_P3: "North Glaciers" 20110509_01_011: 11:46:49.4 to 11:49:09.3 GPS






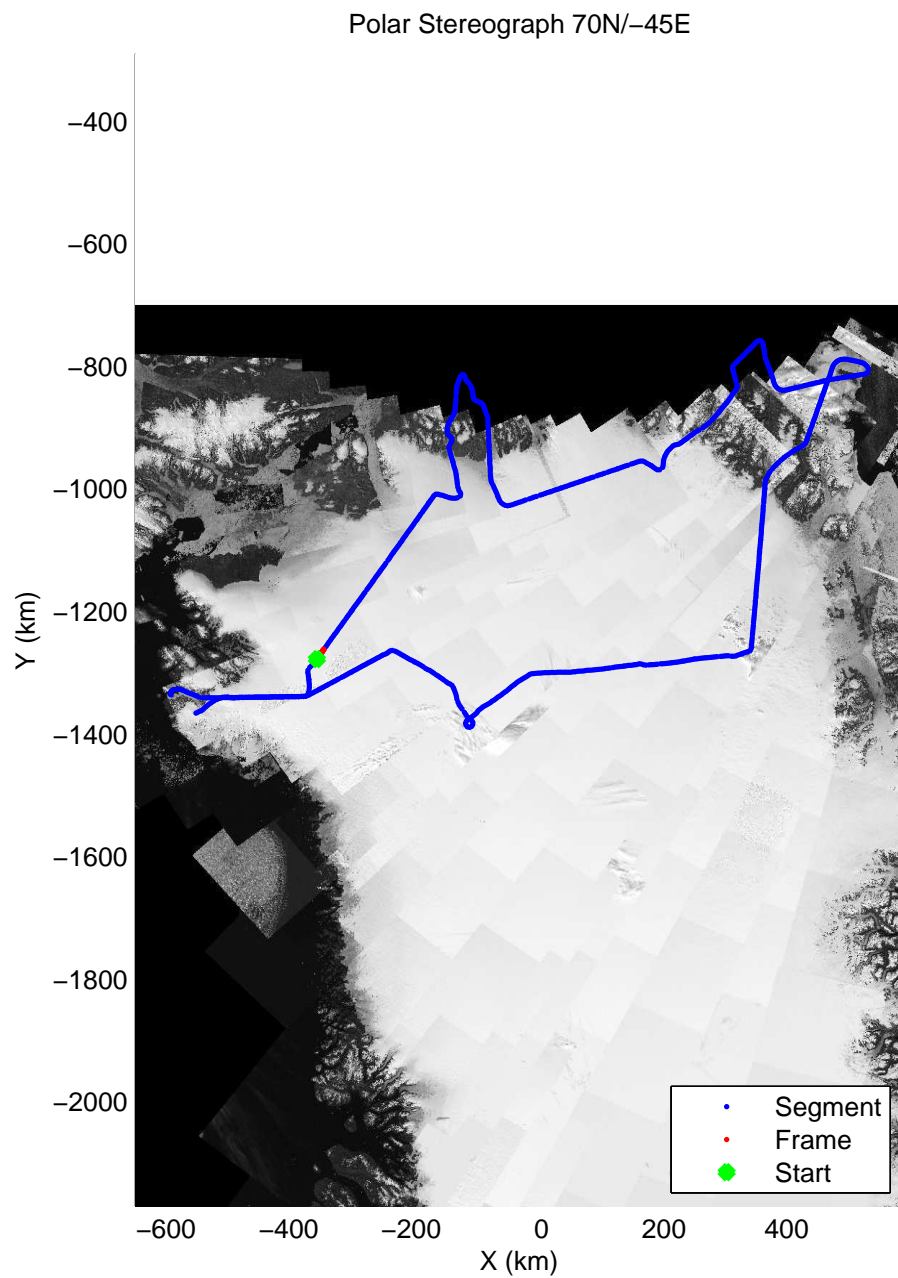
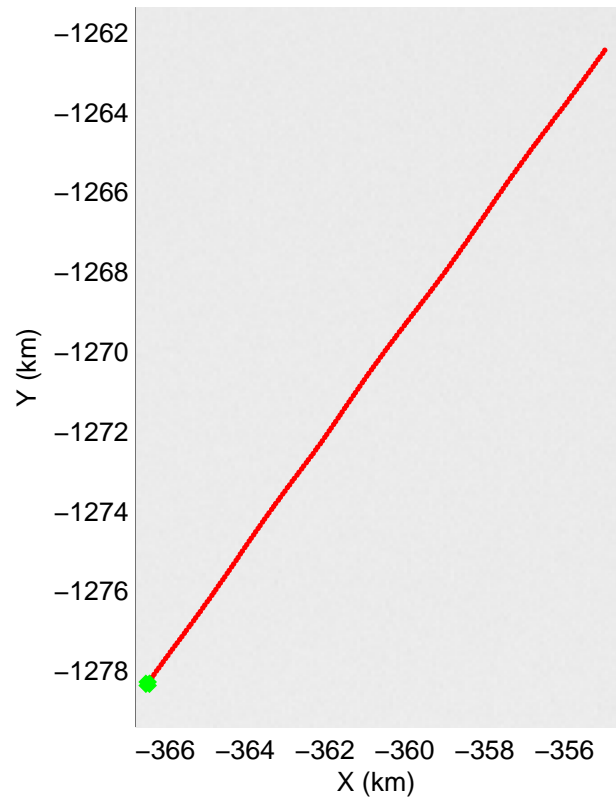
accum 2011_Greenland_P3: "North Glaciers" 20110509_01_012: 11:49:09.5 to 11:51:30.0 GPS






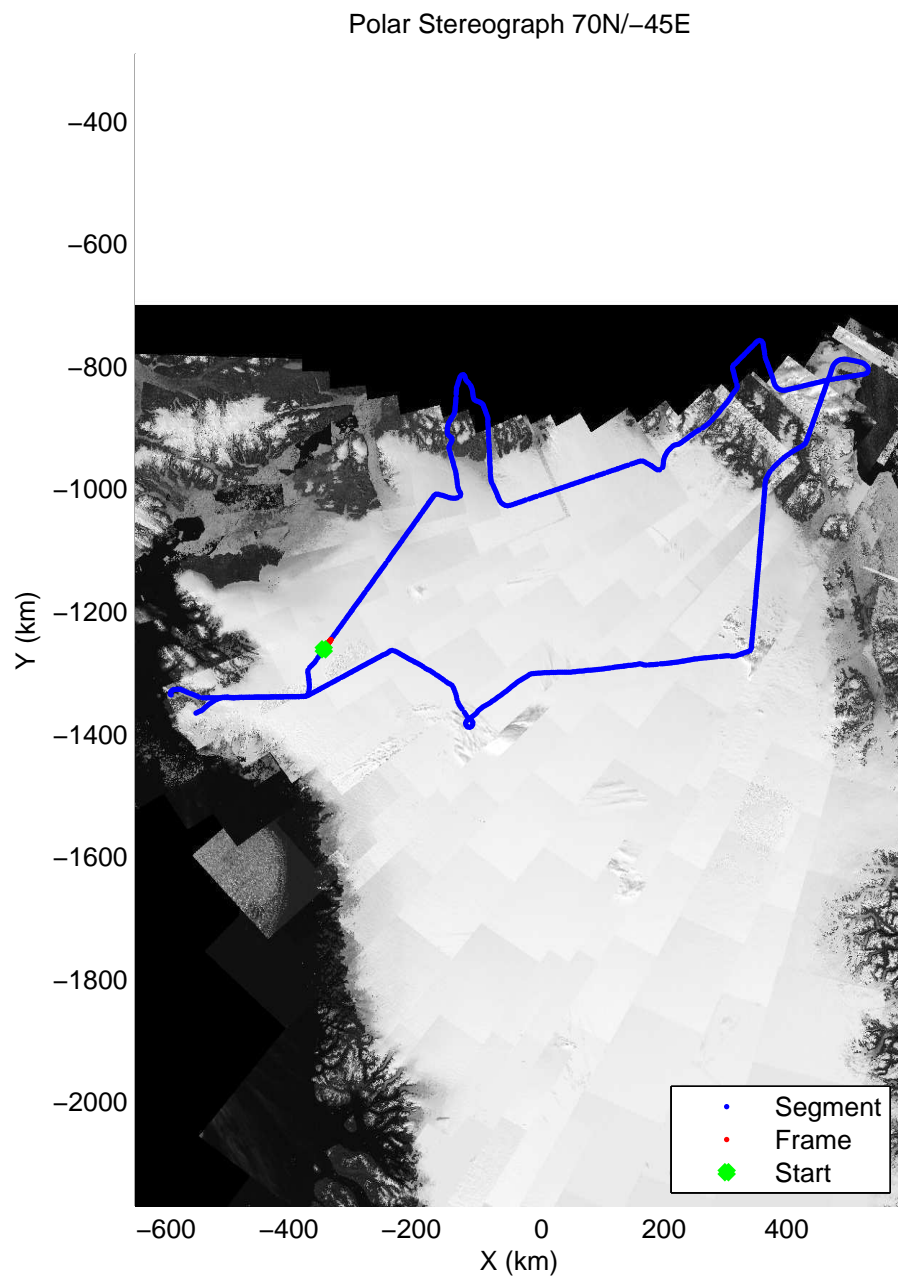
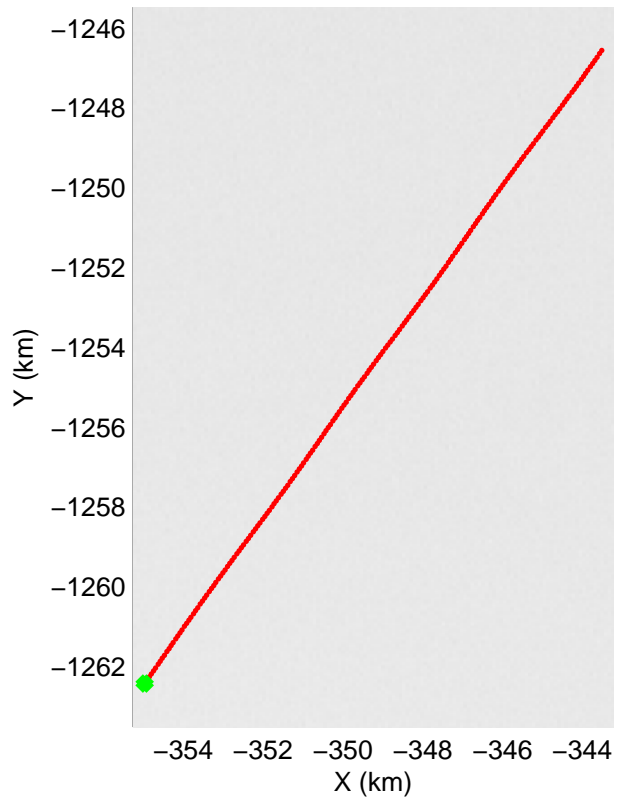
accum 2011_Greenland_P3: "North Glaciers" 20110509_01_013: 11:51:30.3 to 11:53:52.7 GPS






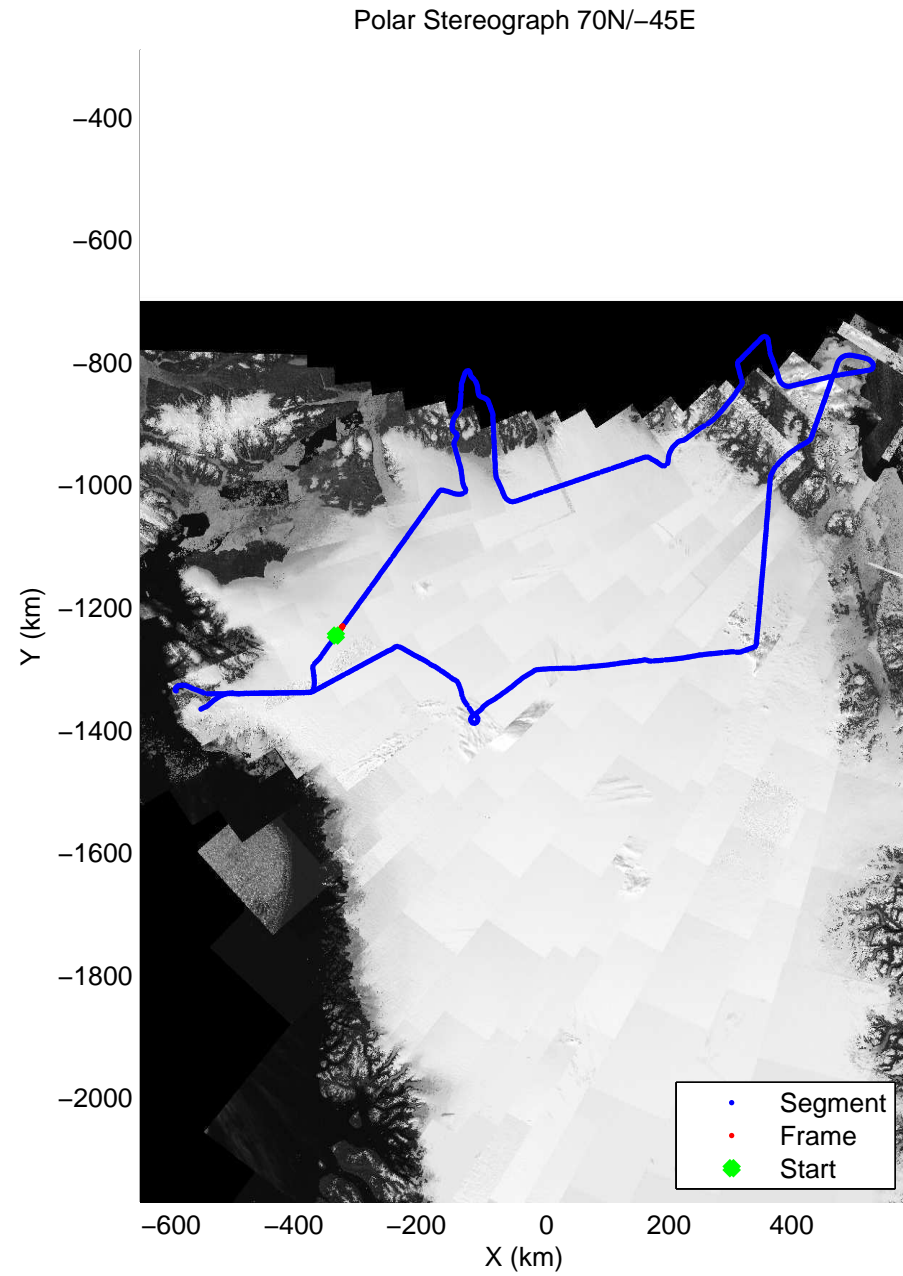
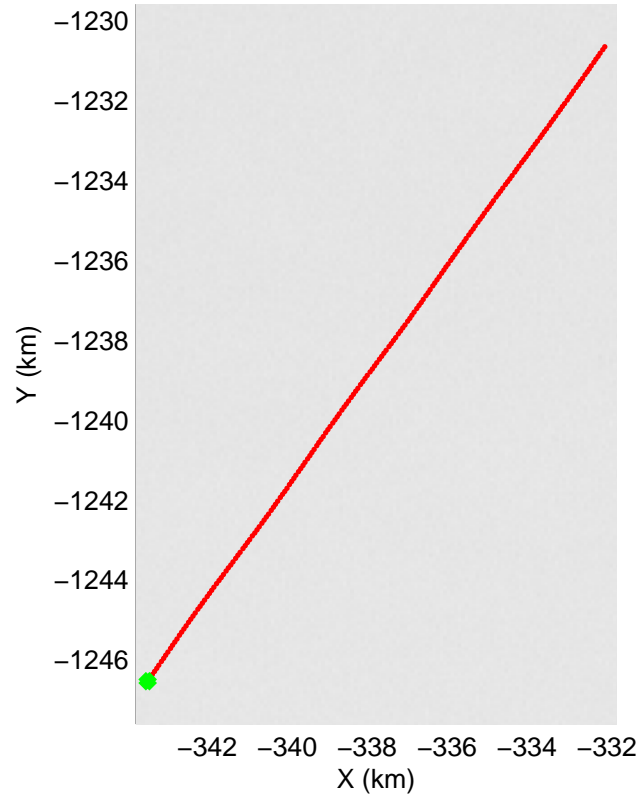
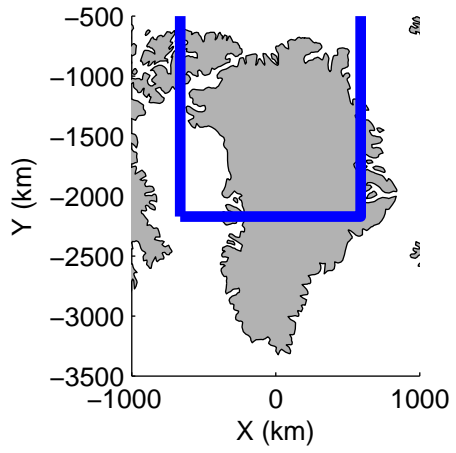
accum 2011_Greenland_P3: "North Glaciers" 20110509_01_014: 11:53:53.0 to 11:56:12.6 GPS






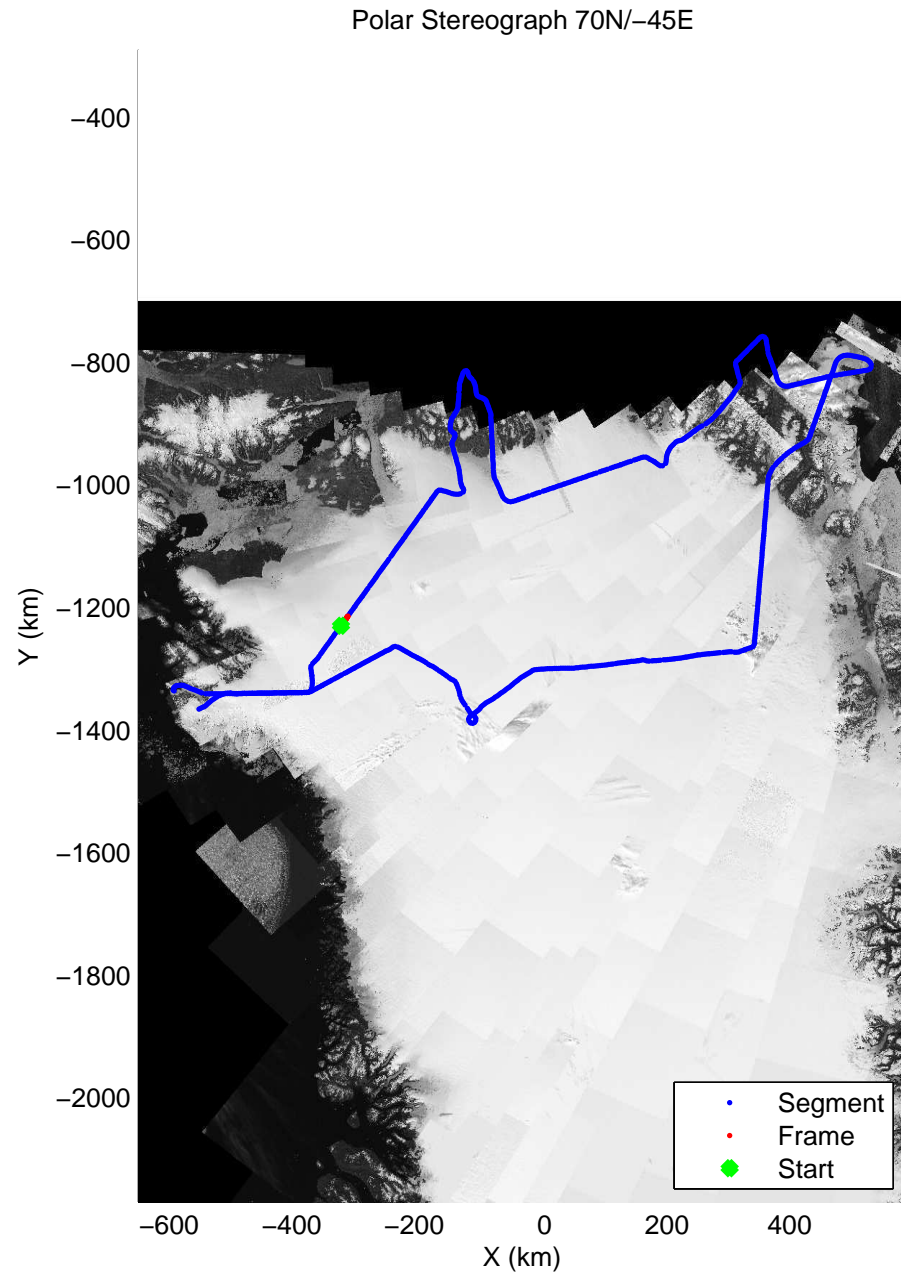
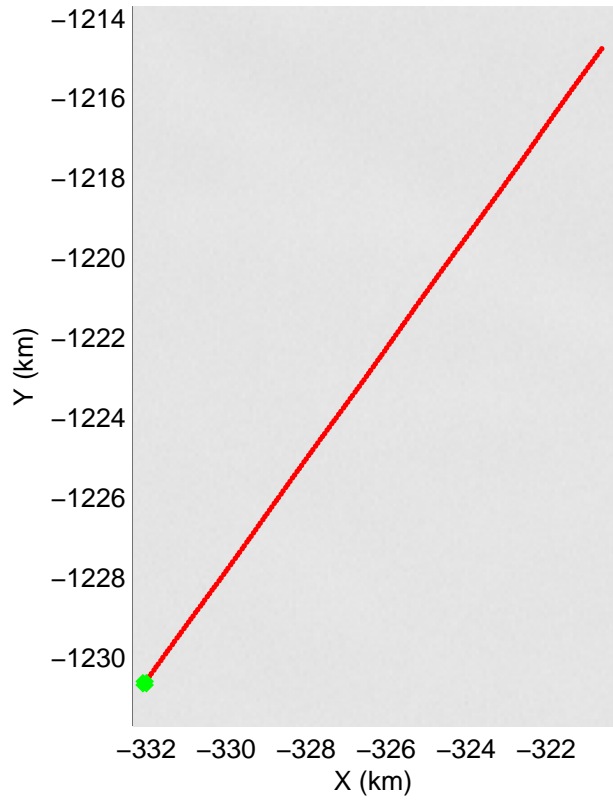
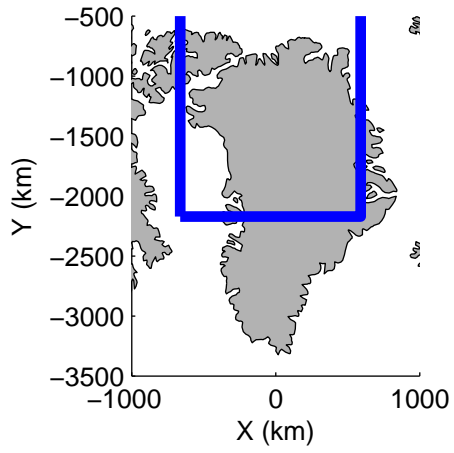
accum 2011_Greenland_P3: "North Glaciers" 20110509_01_015: 11:56:12.9 to 11:58:26.9 GPS






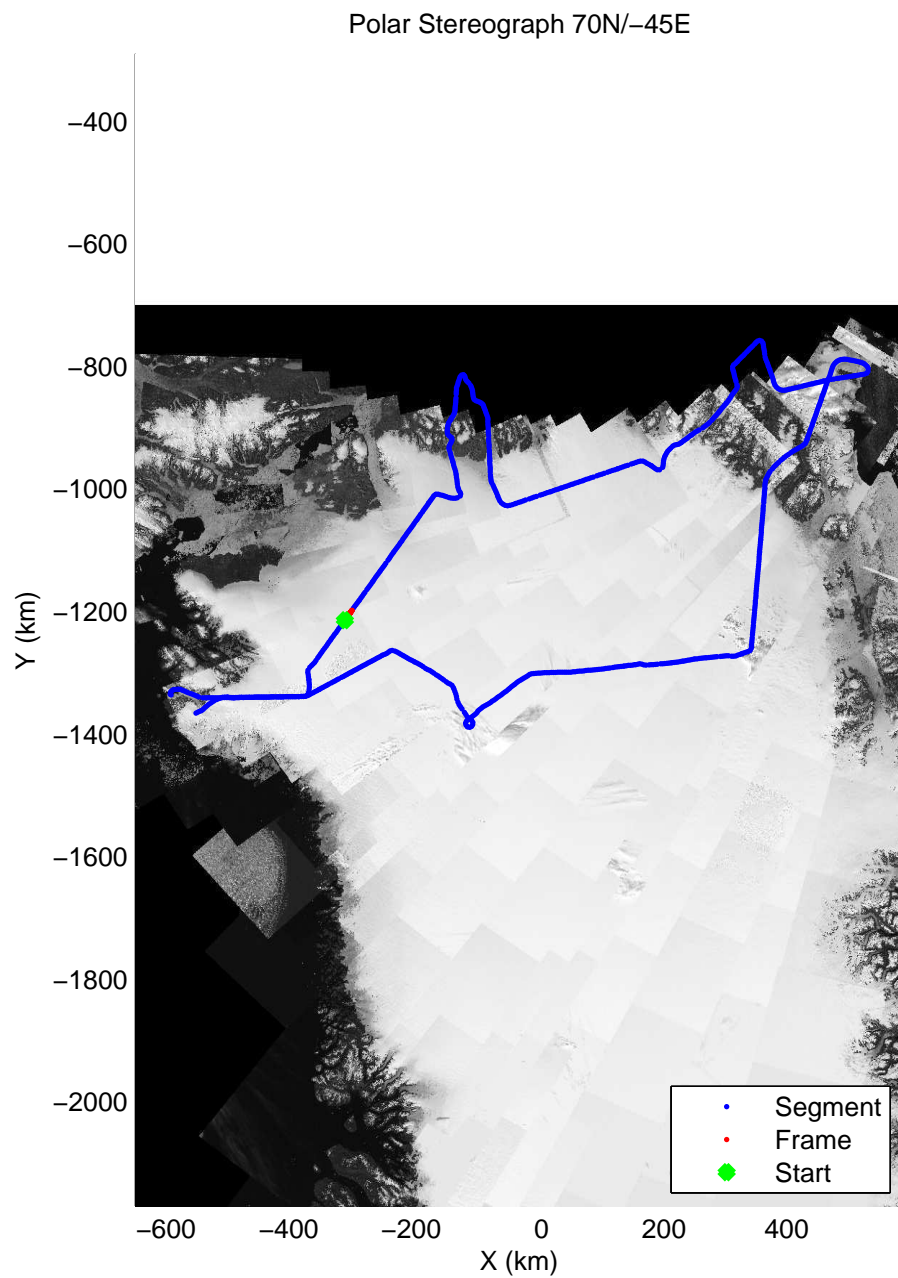
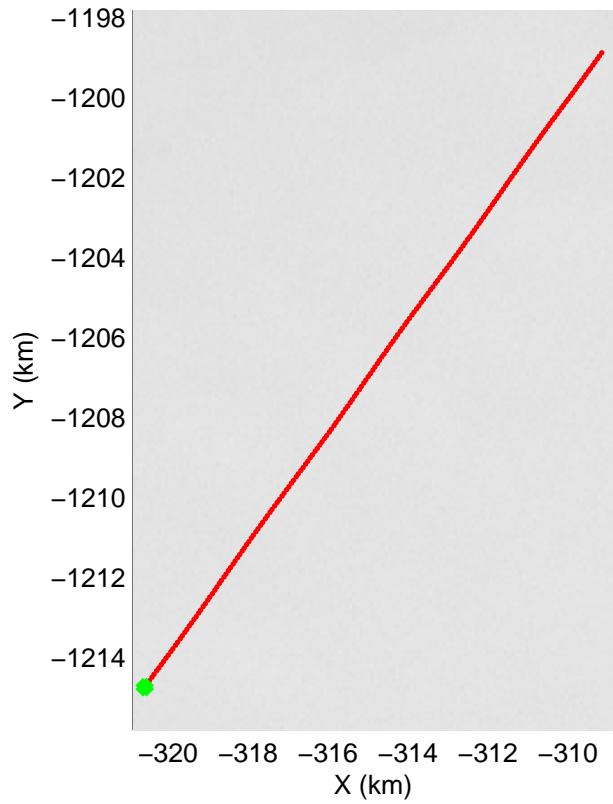
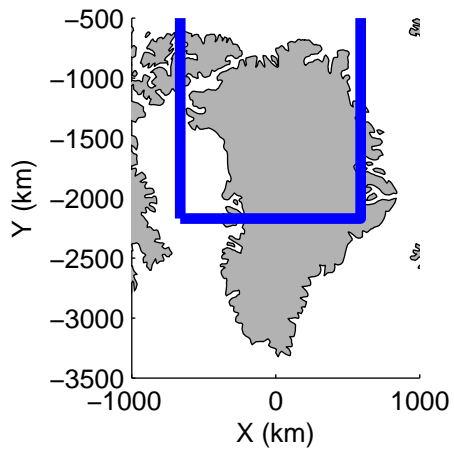
accum 2011_Greenland_P3: "North Glaciers" 20110509_01_016: 11:58:27.1 to 12:00:41.0 GPS






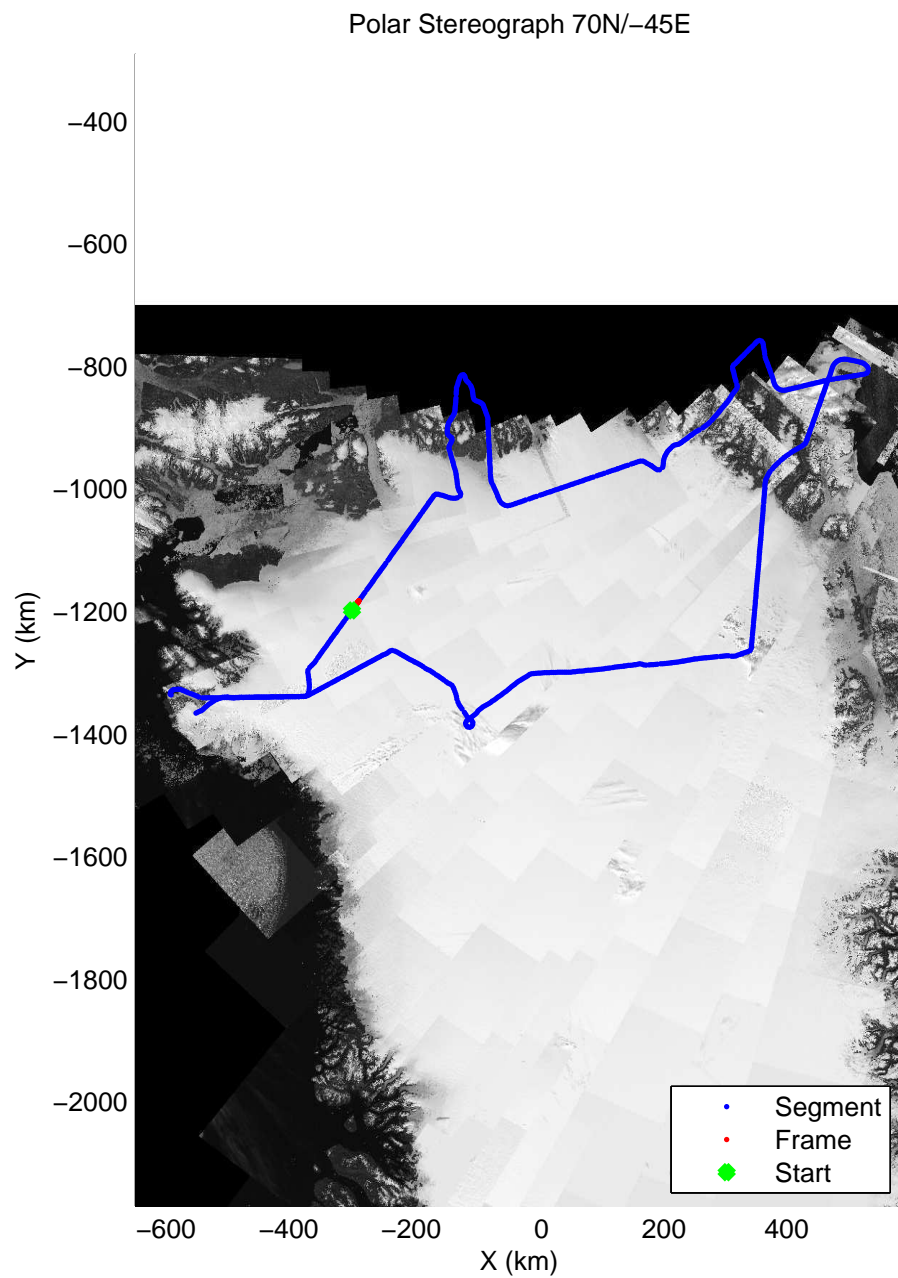
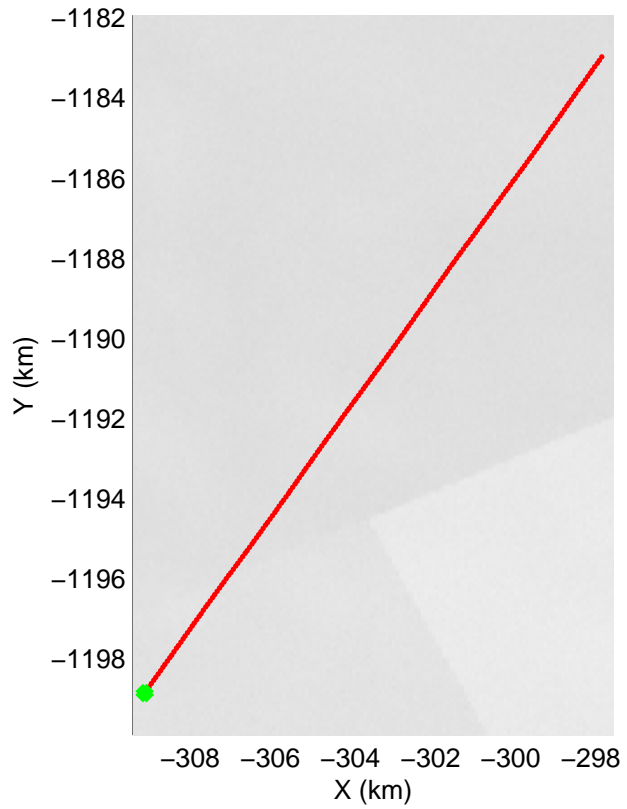
accum 2011_Greenland_P3: "North Glaciers" 20110509_01_017: 12:00:41.2 to 12:02:58.8 GPS






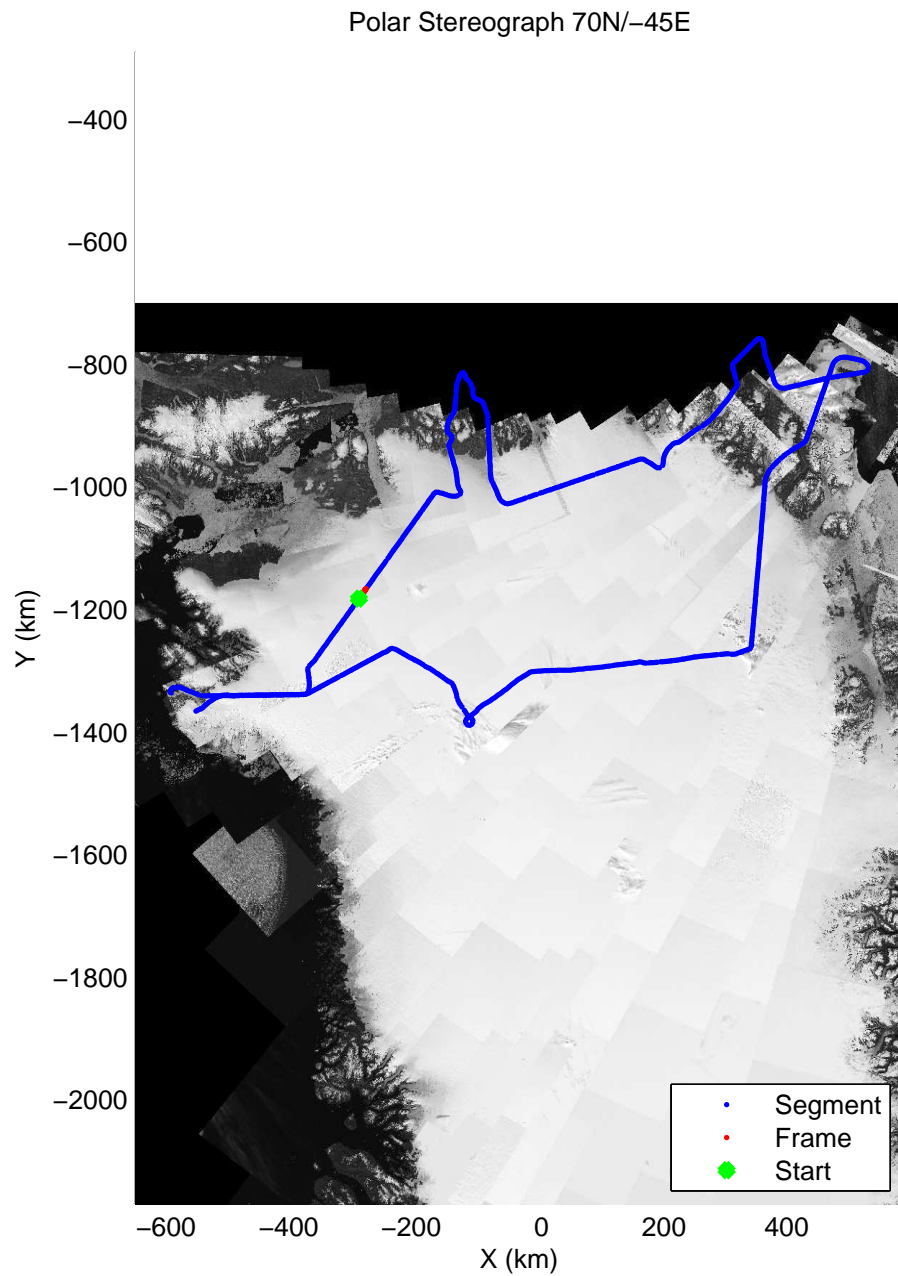

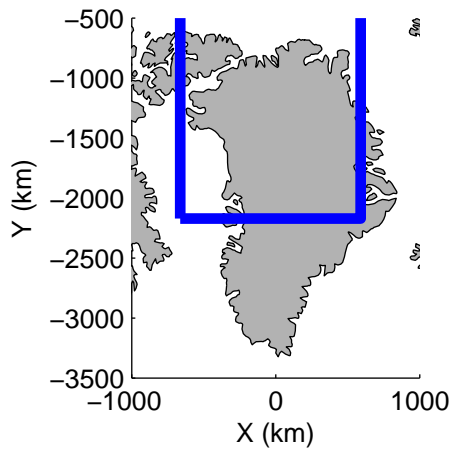
accum 2011_Greenland_P3: "North Glaciers" 20110509_01_018: 12:02:59.0 to 12:05:19.6 GPS






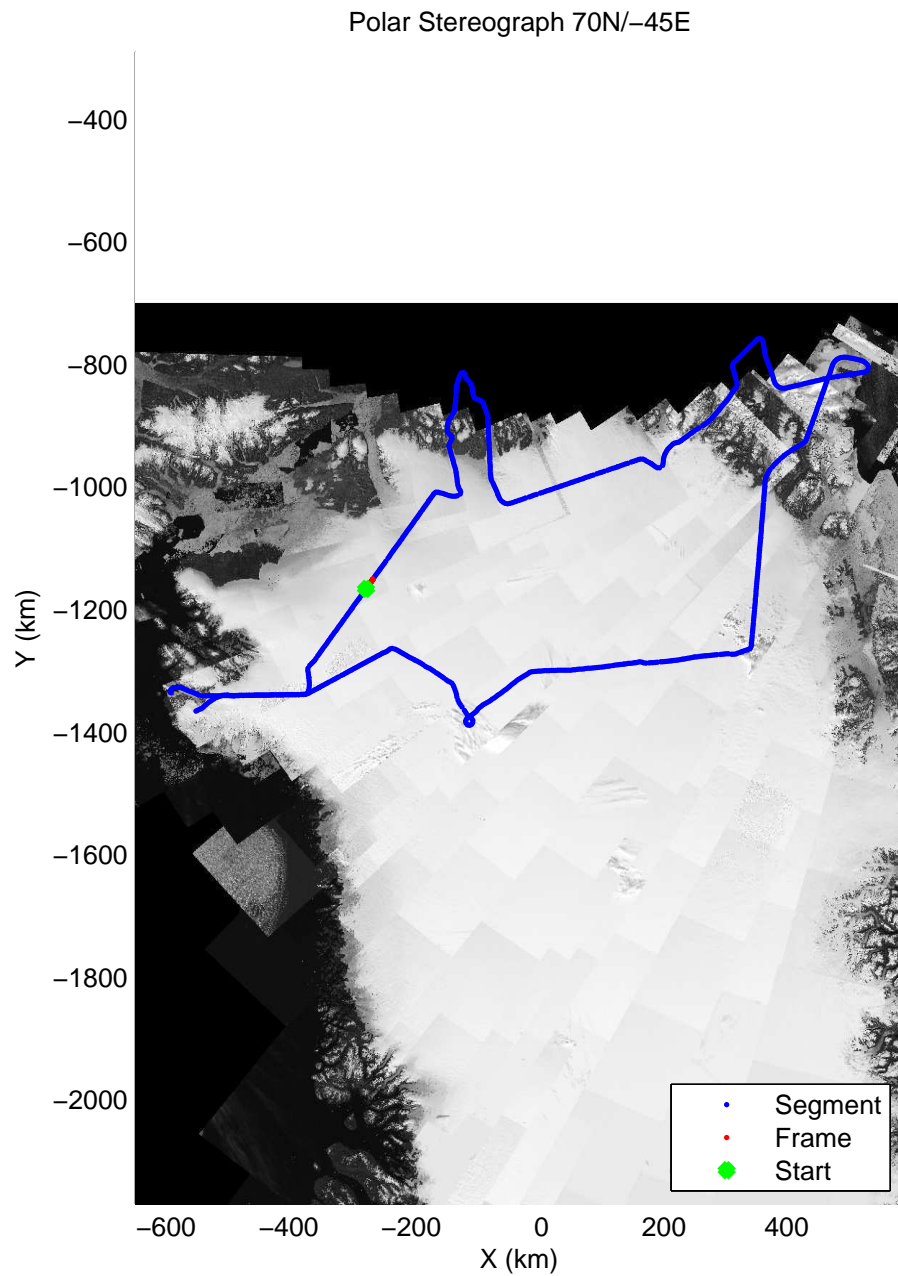

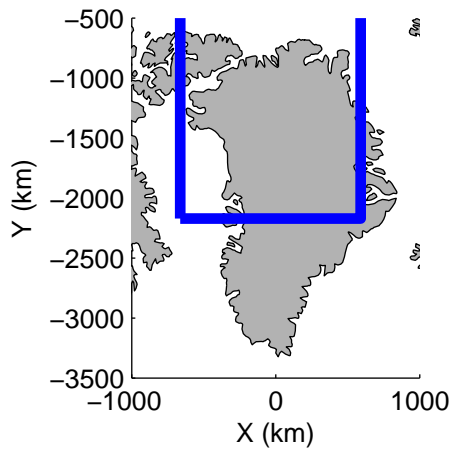
accum 2011_Greenland_P3: "North Glaciers" 20110509_01_019: 12:05:19.8 to 12:07:44.9 GPS






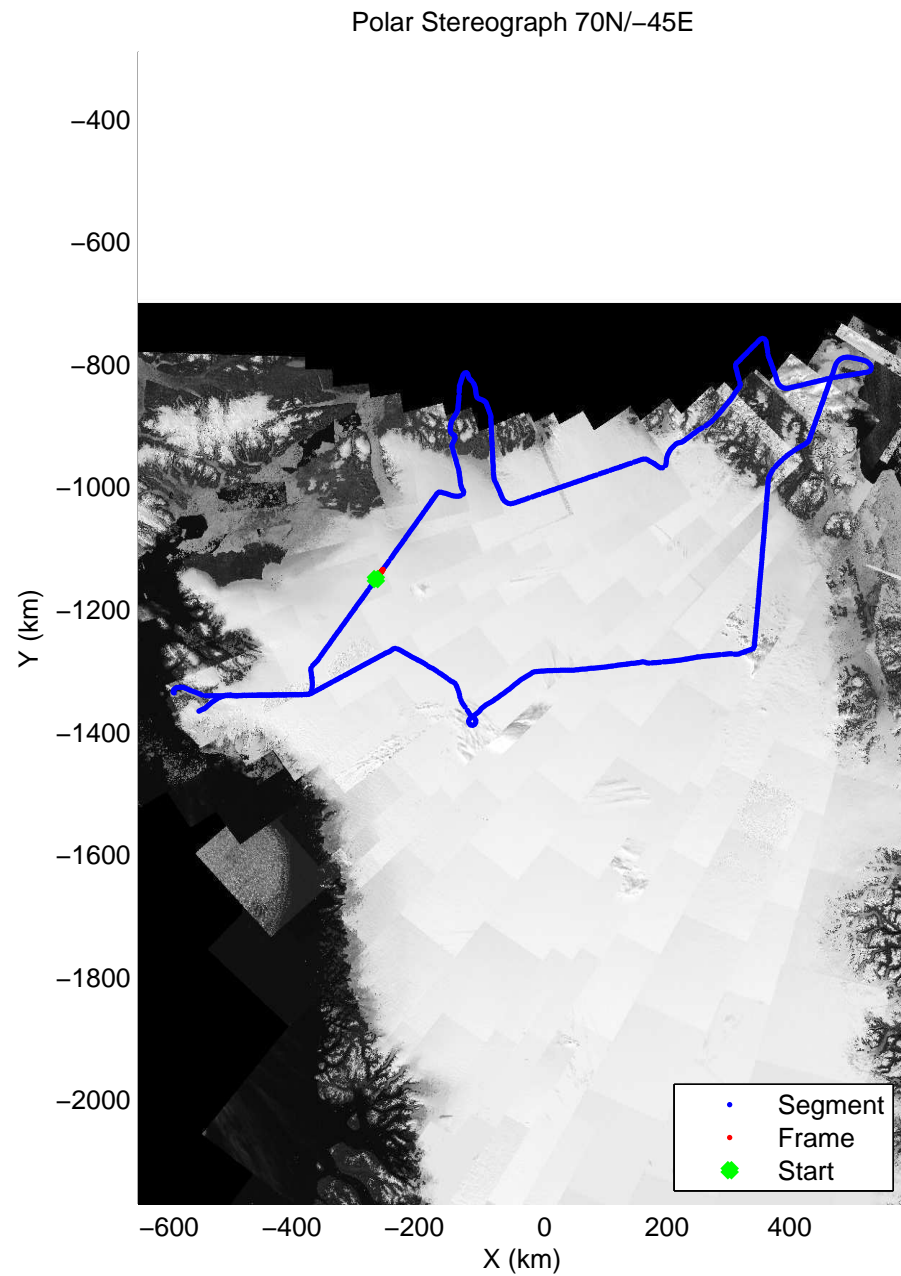
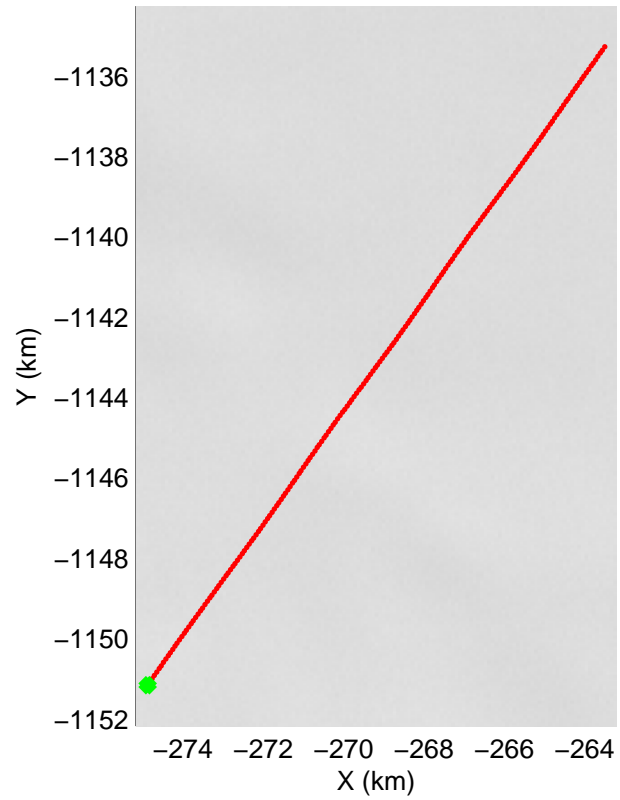
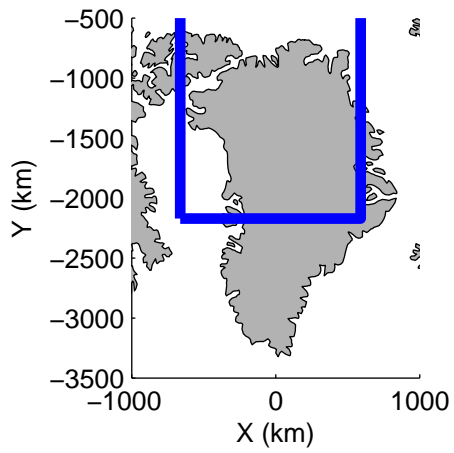
accum 2011_Greenland_P3: "North Glaciers" 20110509_01_020: 12:07:45.1 to 12:10:07.3 GPS






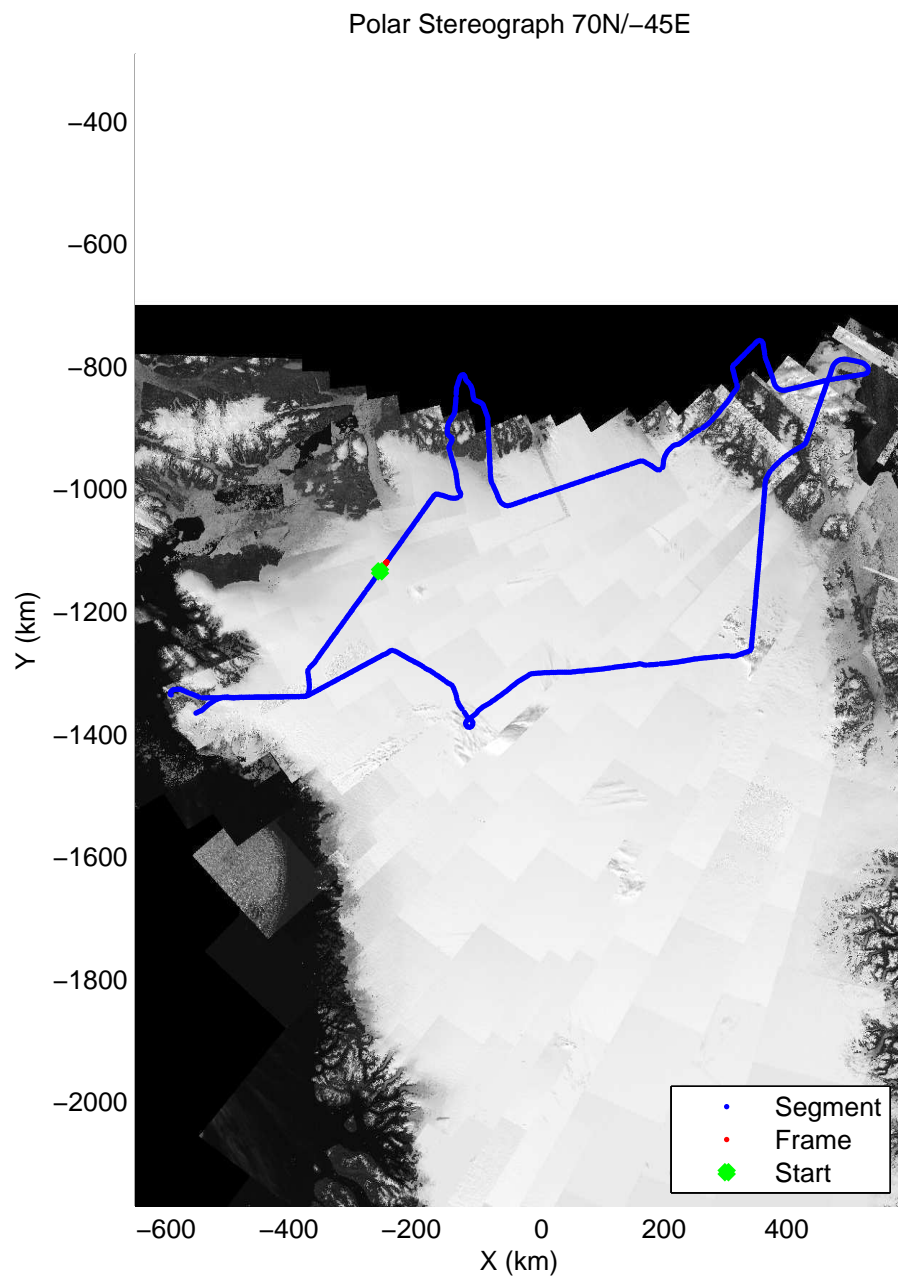
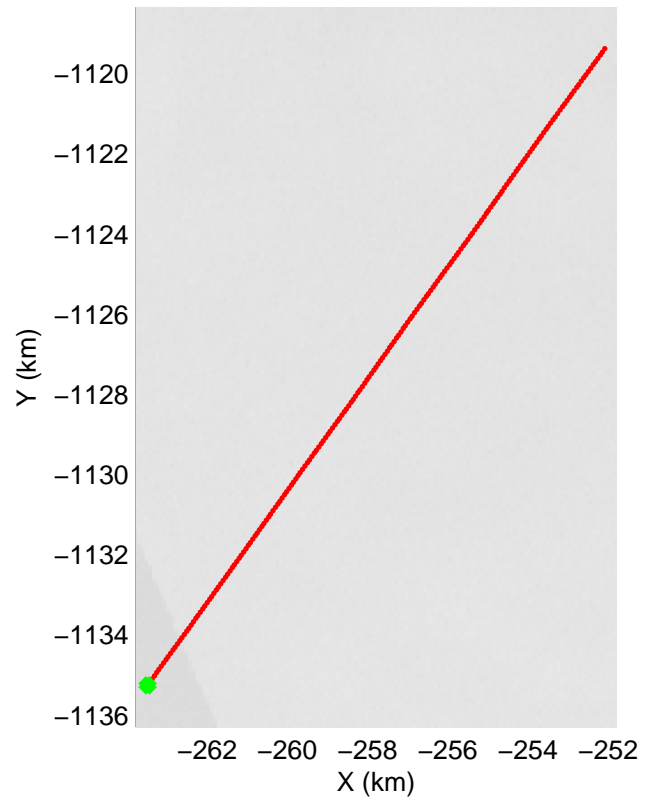
accum 2011_Greenland_P3: "North Glaciers" 20110509_01_021: 12:10:07.5 to 12:12:31.4 GPS






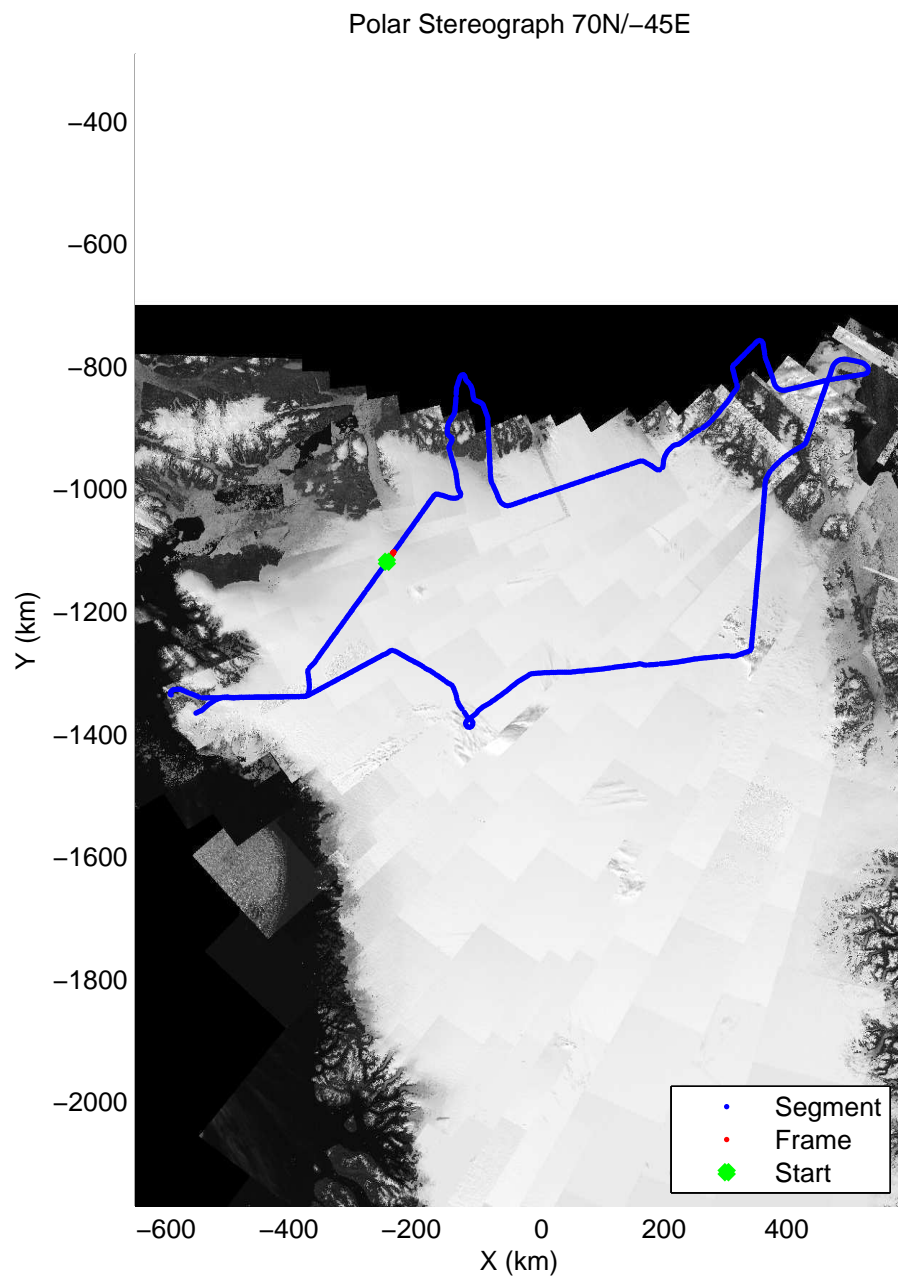
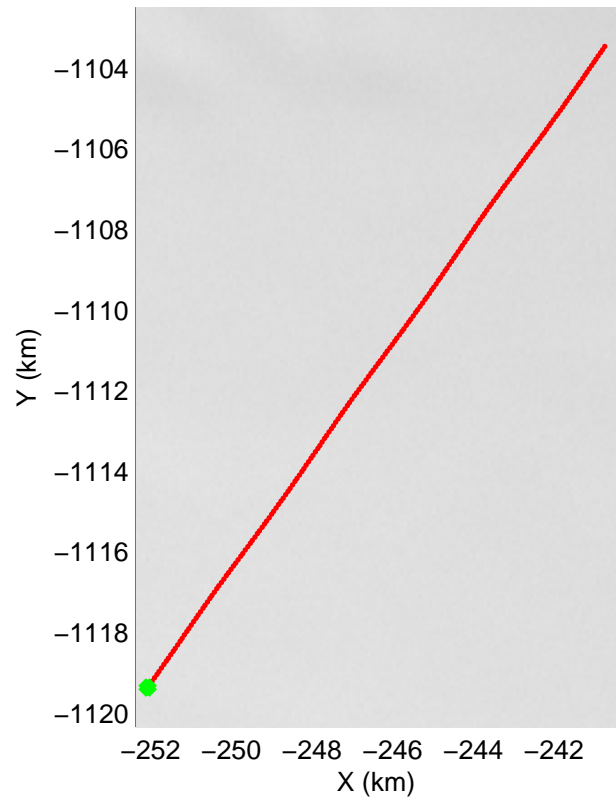
accum 2011_Greenland_P3: "North Glaciers" 20110509_01_022: 12:12:31.6 to 12:14:57.4 GPS






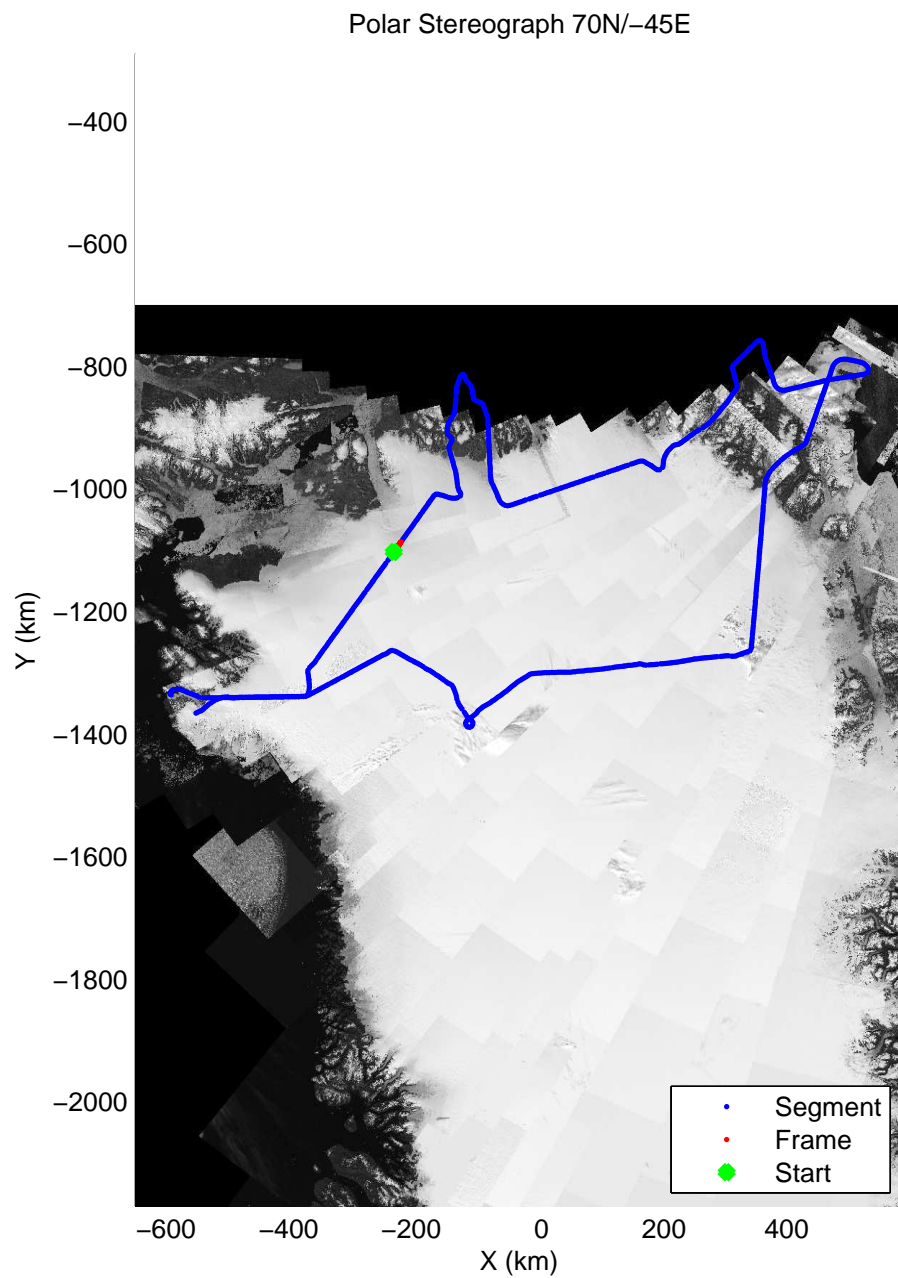
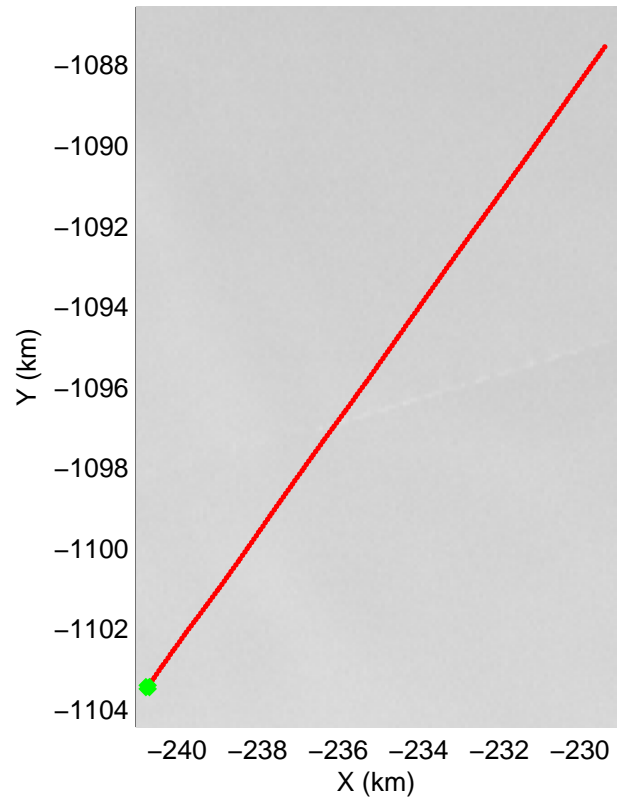
accum 2011_Greenland_P3: "North Glaciers" 20110509_01_023: 12:14:57.5 to 12:17:22.6 GPS






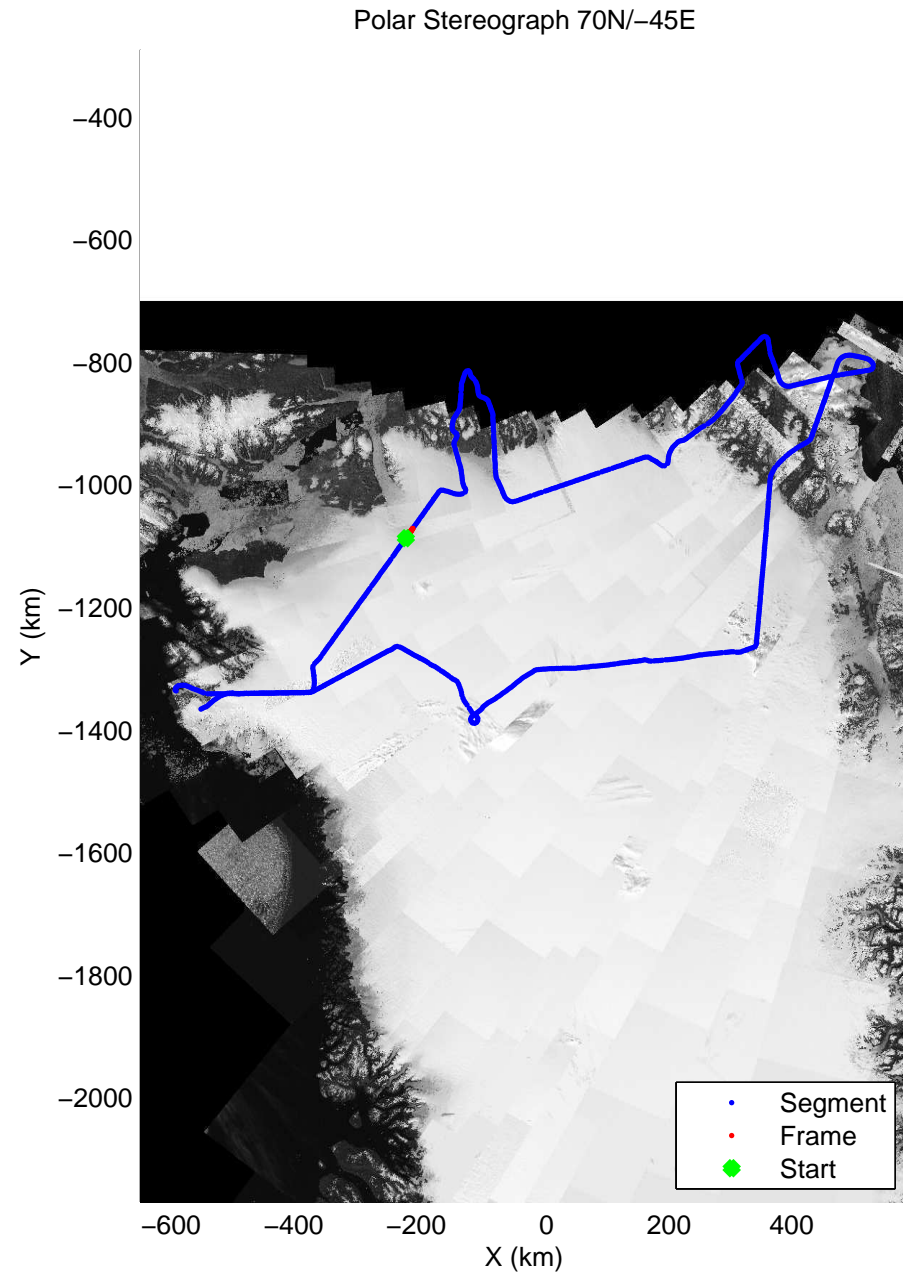
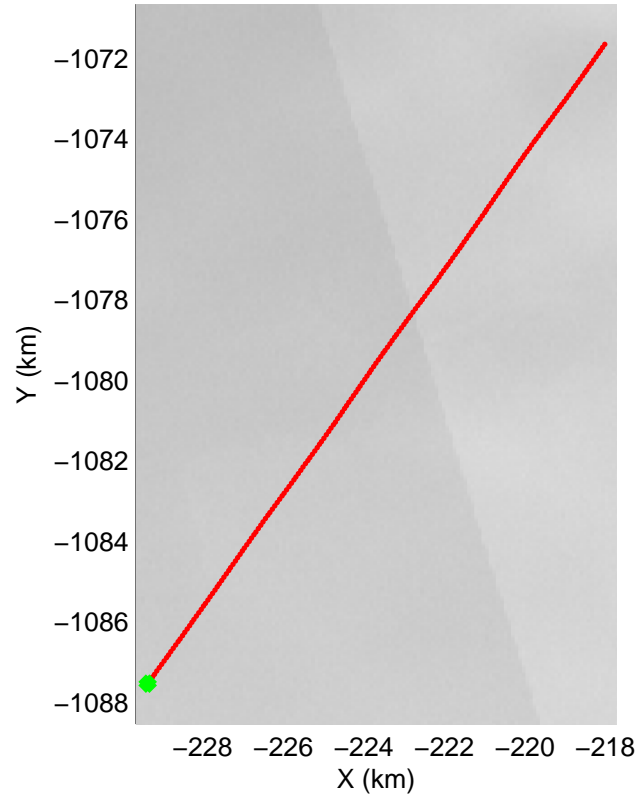
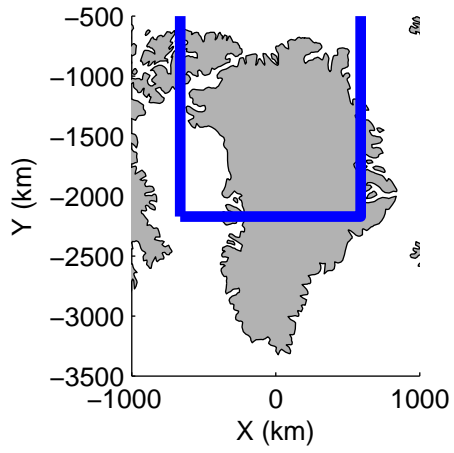
accum 2011_Greenland_P3: "North Glaciers" 20110509_01_024: 12:17:22.7 to 12:19:47.7 GPS





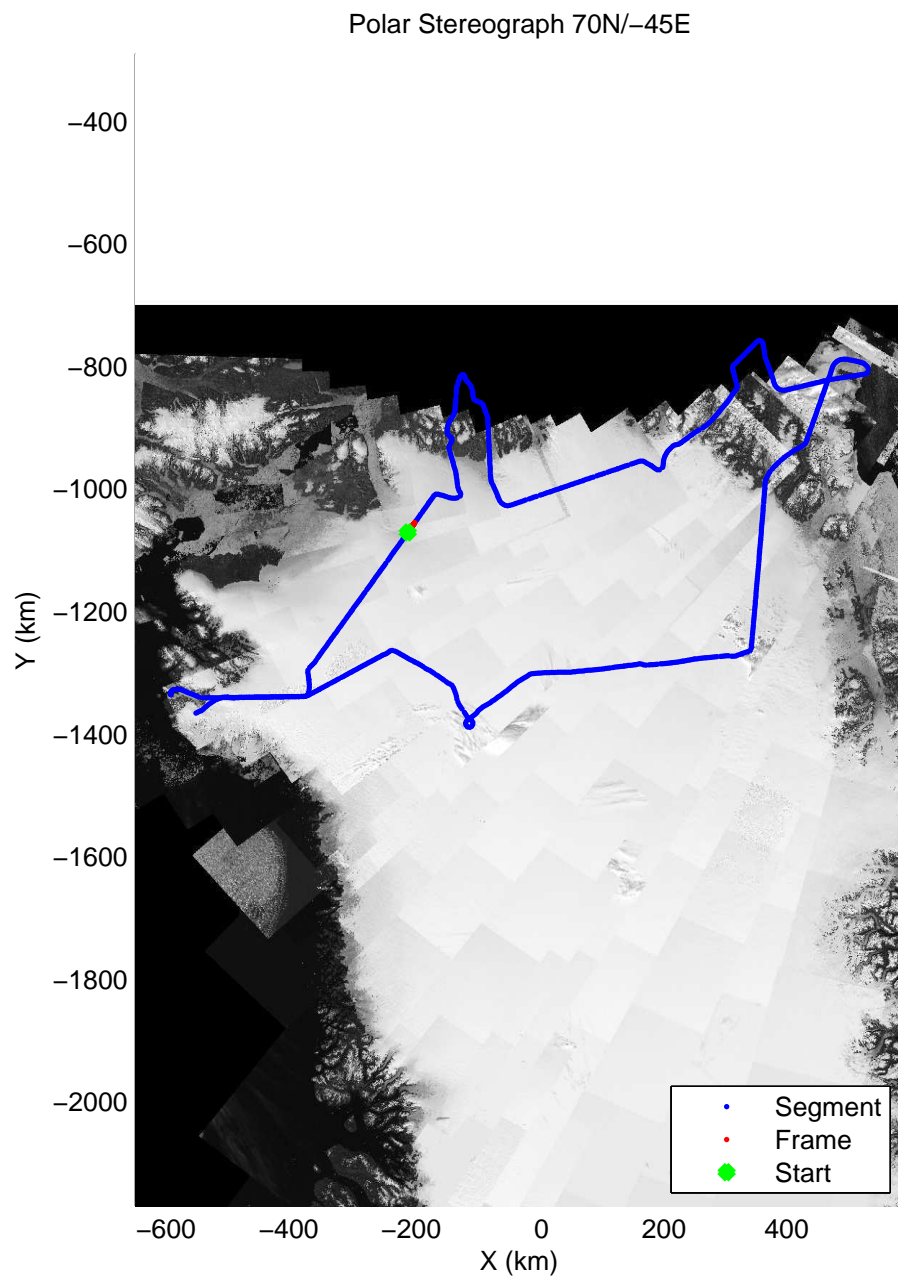
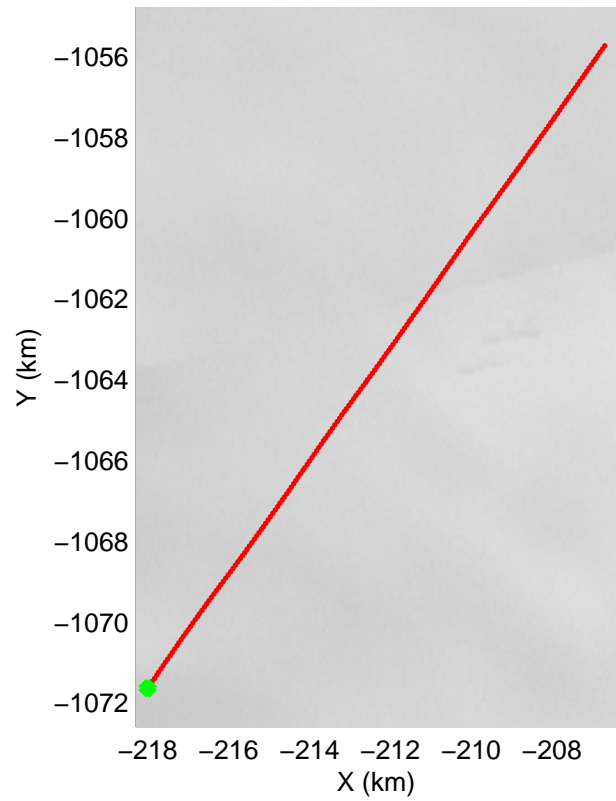
accum 2011_Greenland_P3: "North Glaciers" 20110509_01_025: 12:19:47.9 to 12:22:15.2 GPS






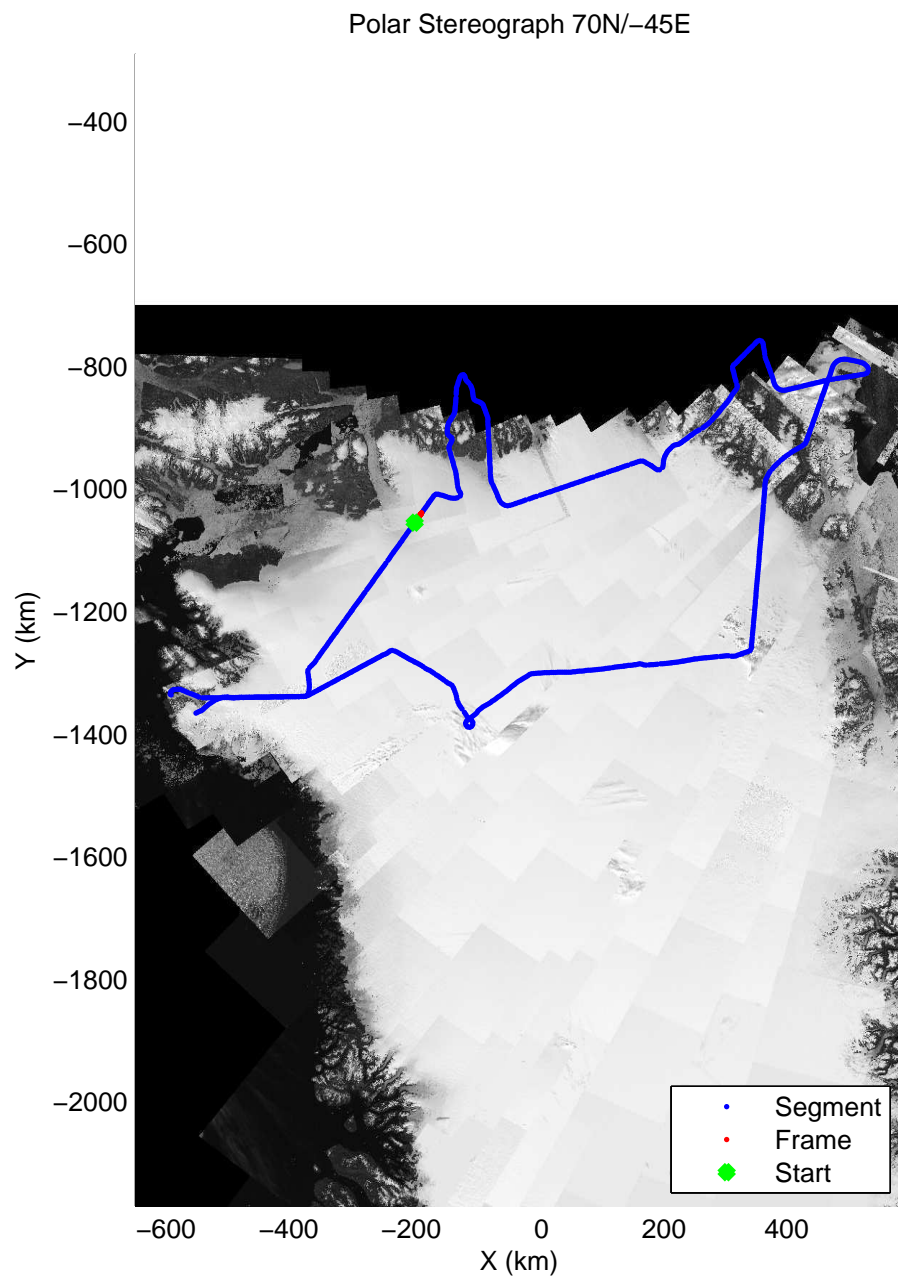
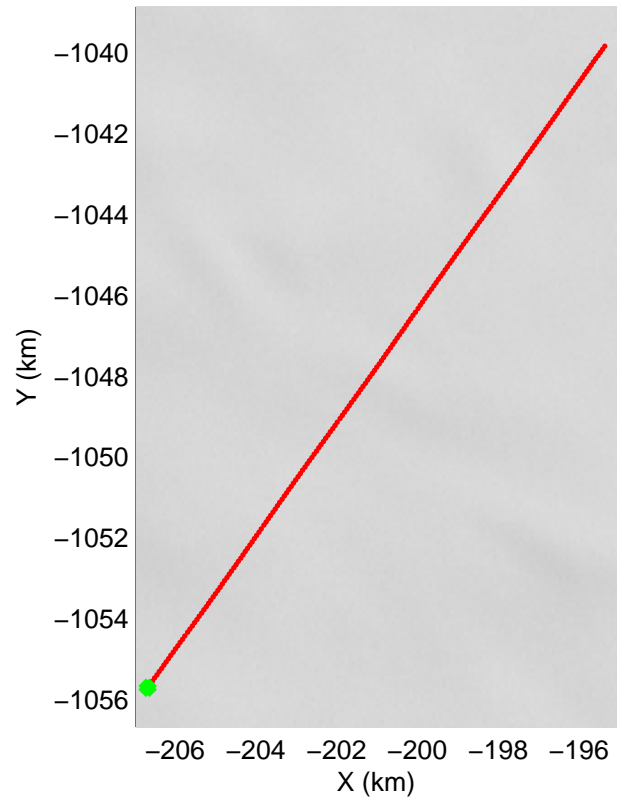
accum 2011_Greenland_P3: "North Glaciers" 20110509_01_026: 12:22:15.4 to 12:24:43.6 GPS






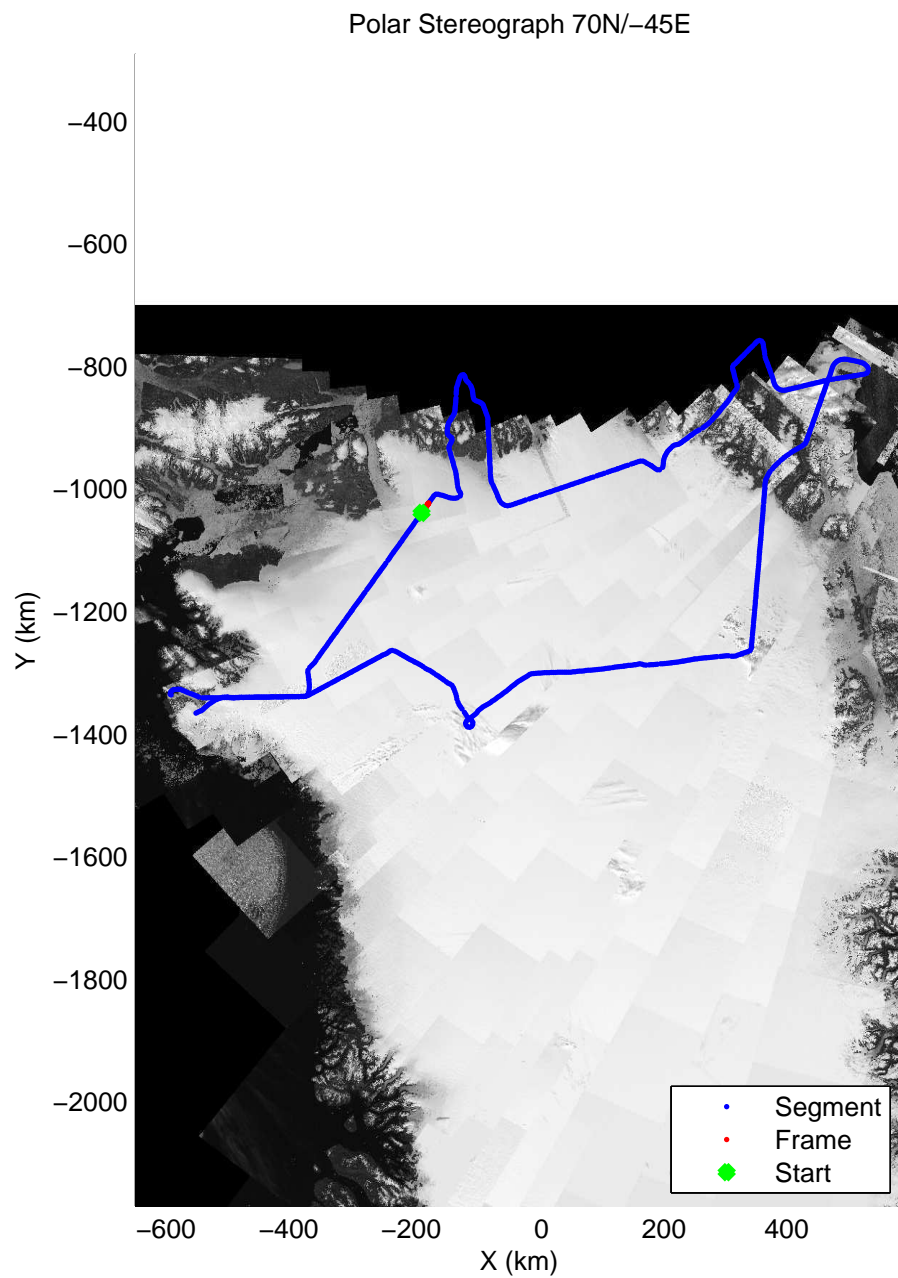
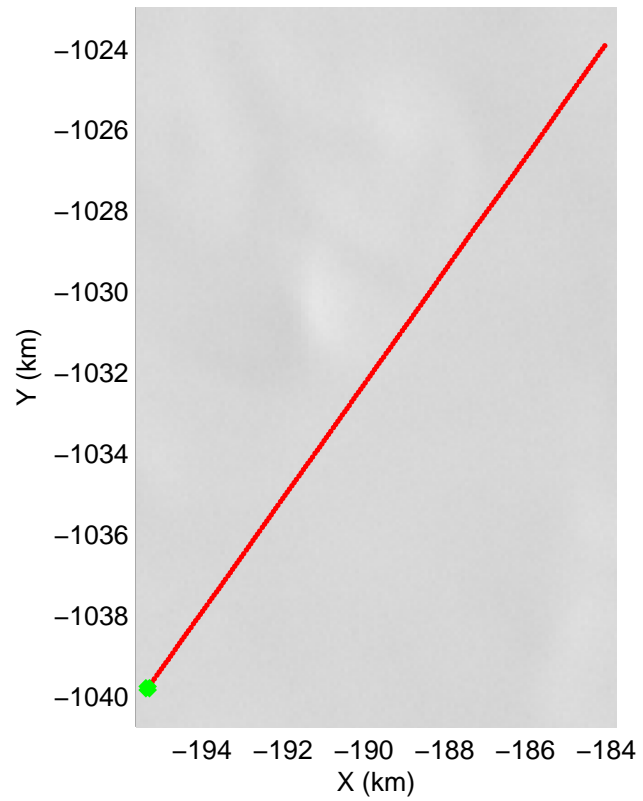
accum 2011_Greenland_P3: "North Glaciers" 20110509_01_027: 12:24:43.7 to 12:27:13.8 GPS






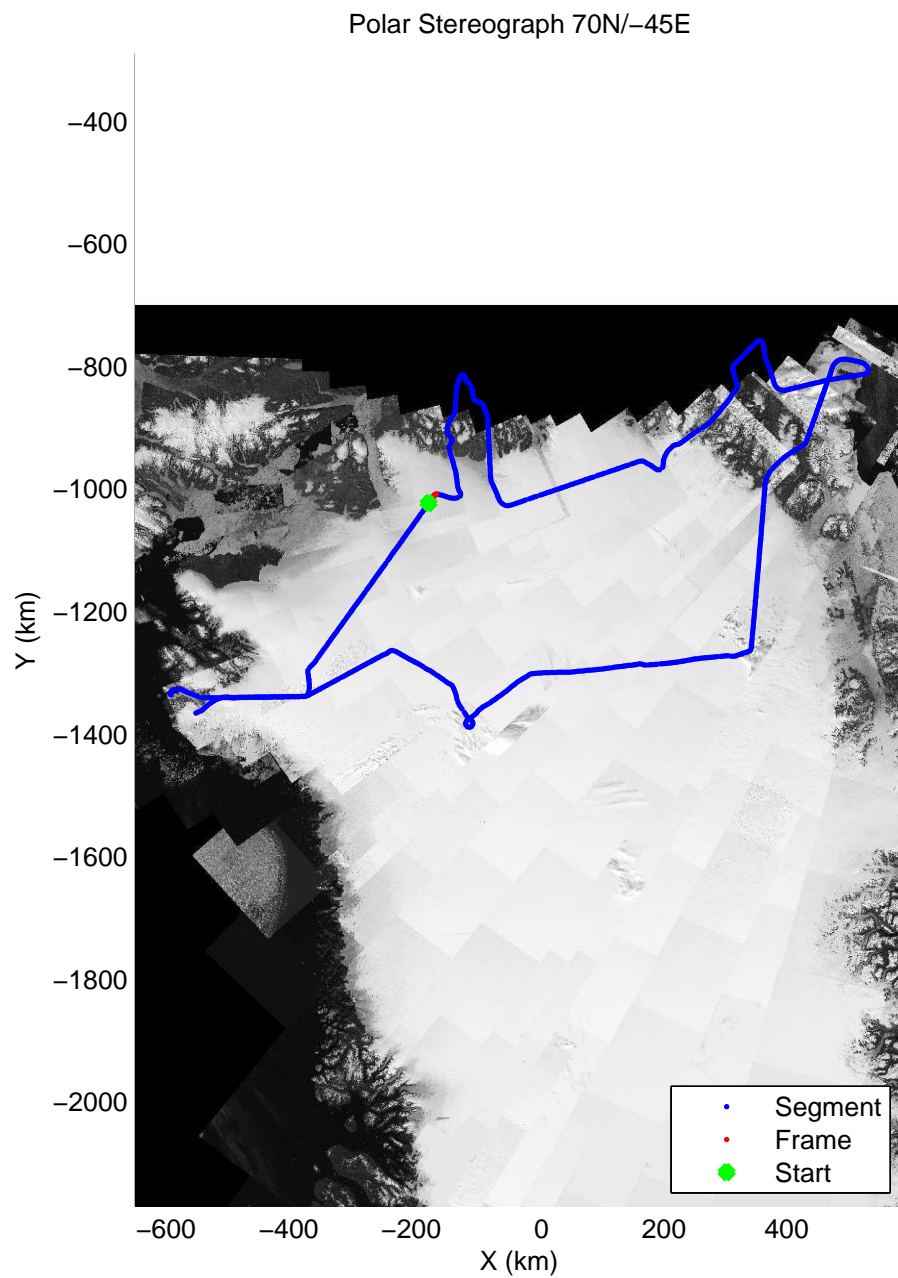
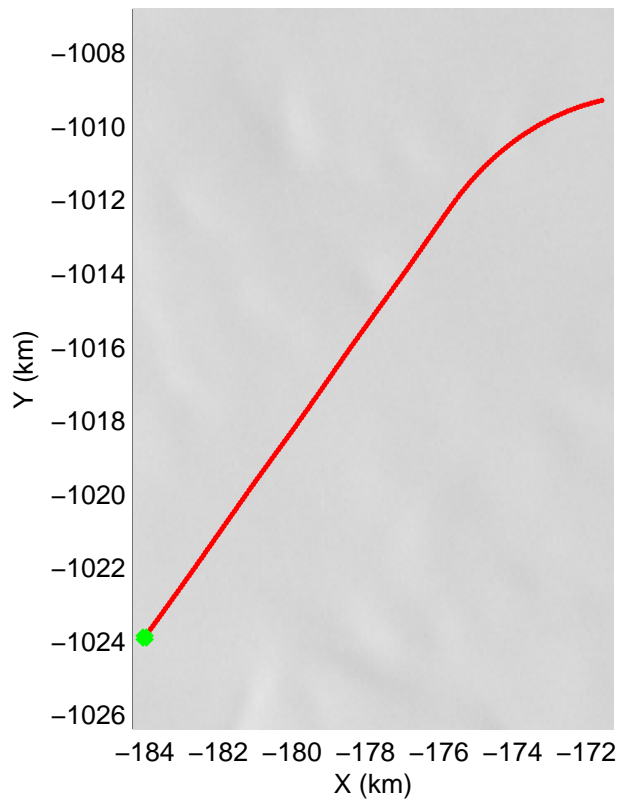
accum 2011_Greenland_P3: "North Glaciers" 20110509_01_028: 12:27:13.9 to 12:29:47.6 GPS






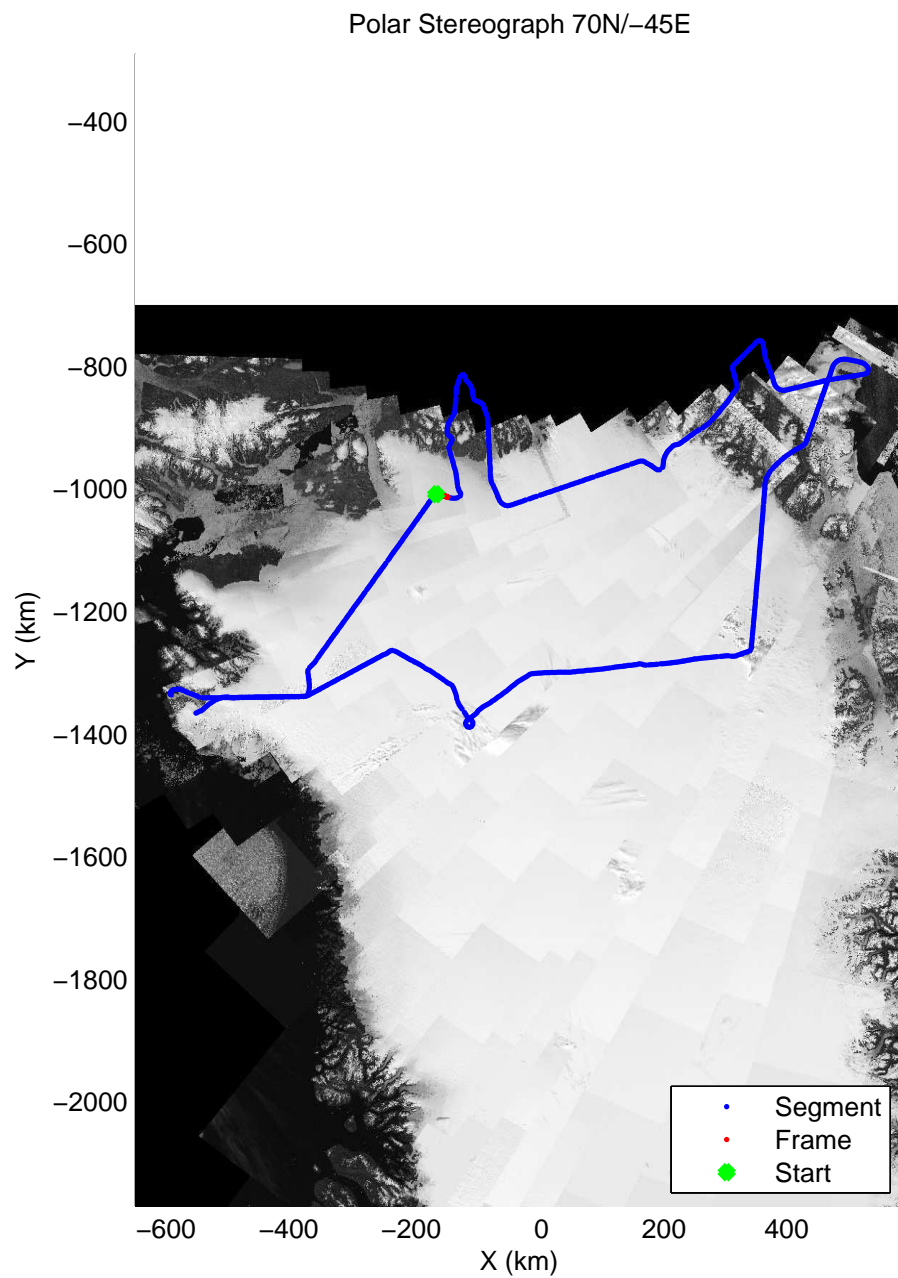
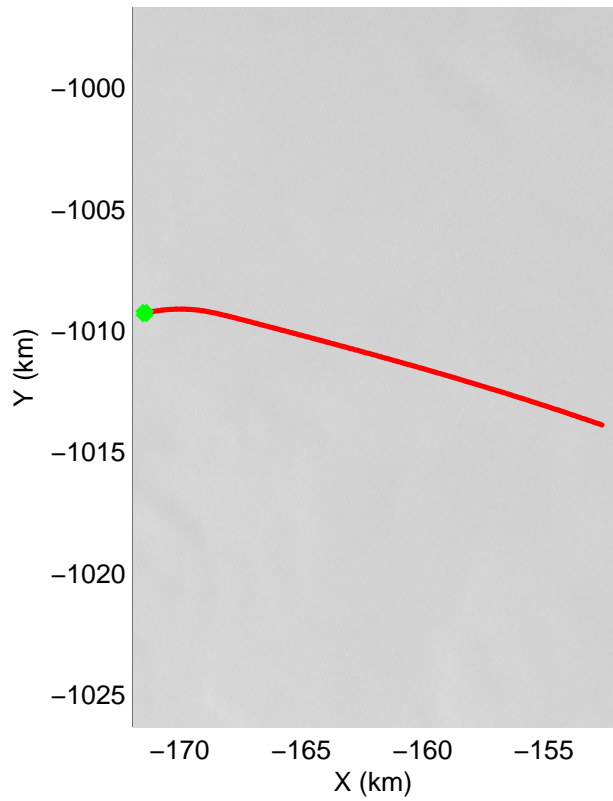
accum 2011_Greenland_P3: "North Glaciers" 20110509_01_029: 12:29:47.8 to 12:32:24.0 GPS






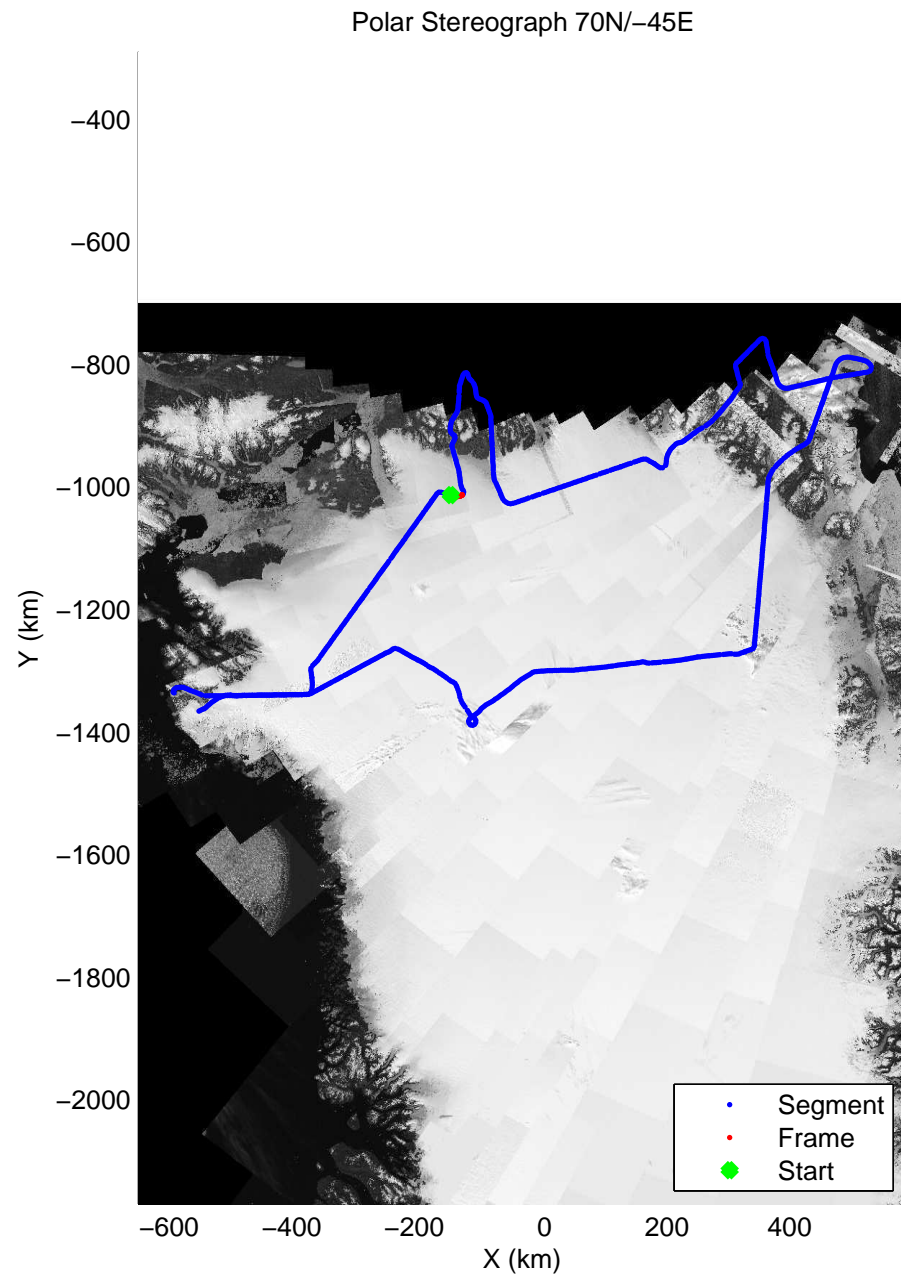
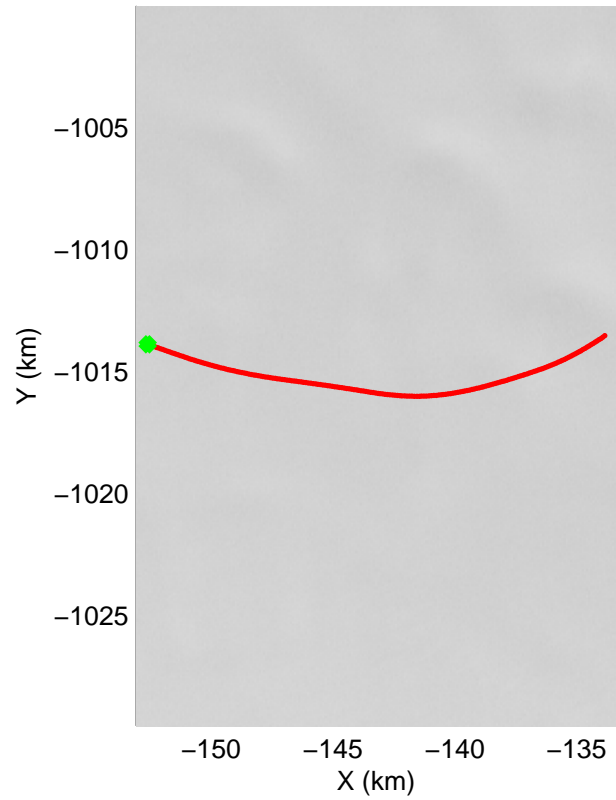
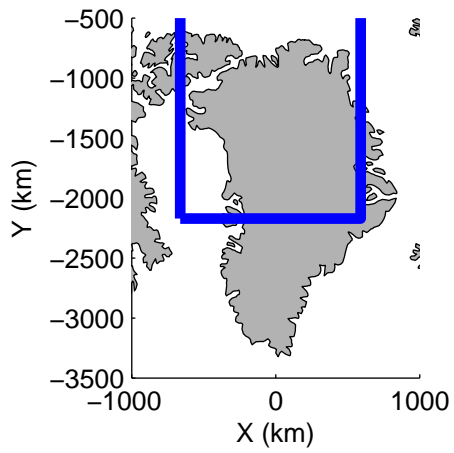
accum 2011_Greenland_P3: "North Glaciers" 20110509_01_030: 12:32:24.2 to 12:34:57.8 GPS






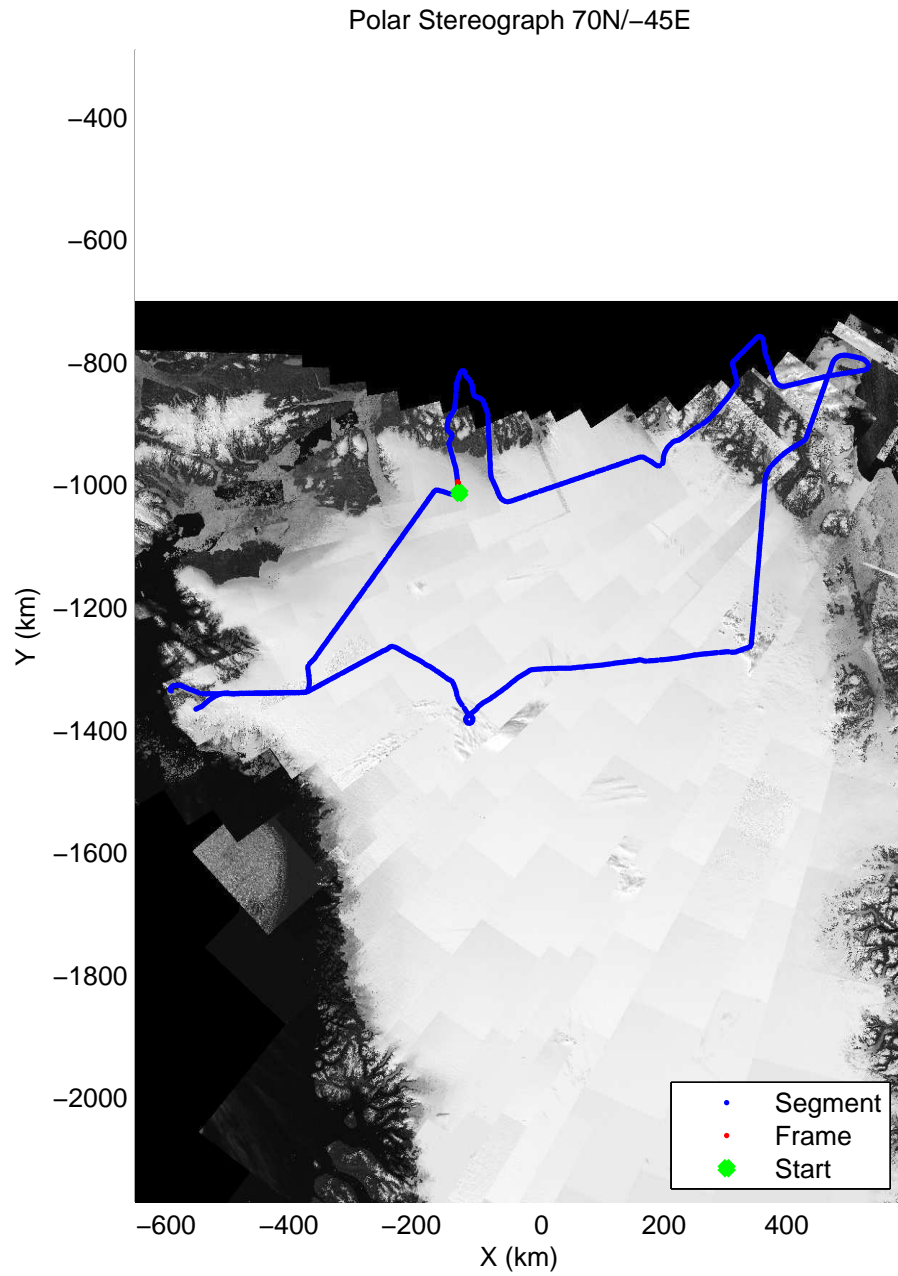
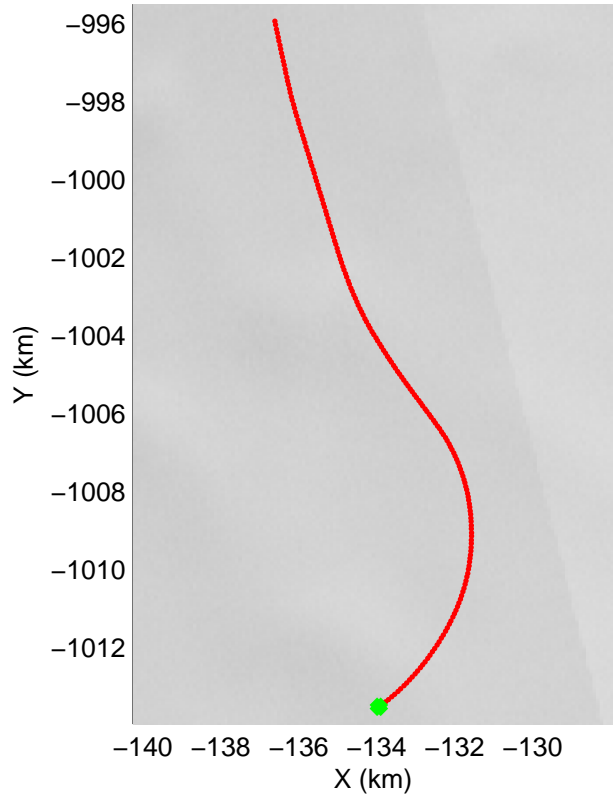
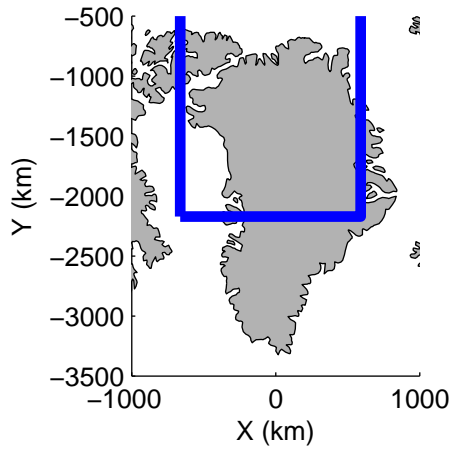
accum 2011_Greenland_P3: "North Glaciers" 20110509_01_031: 12:34:58.0 to 12:37:33.6 GPS






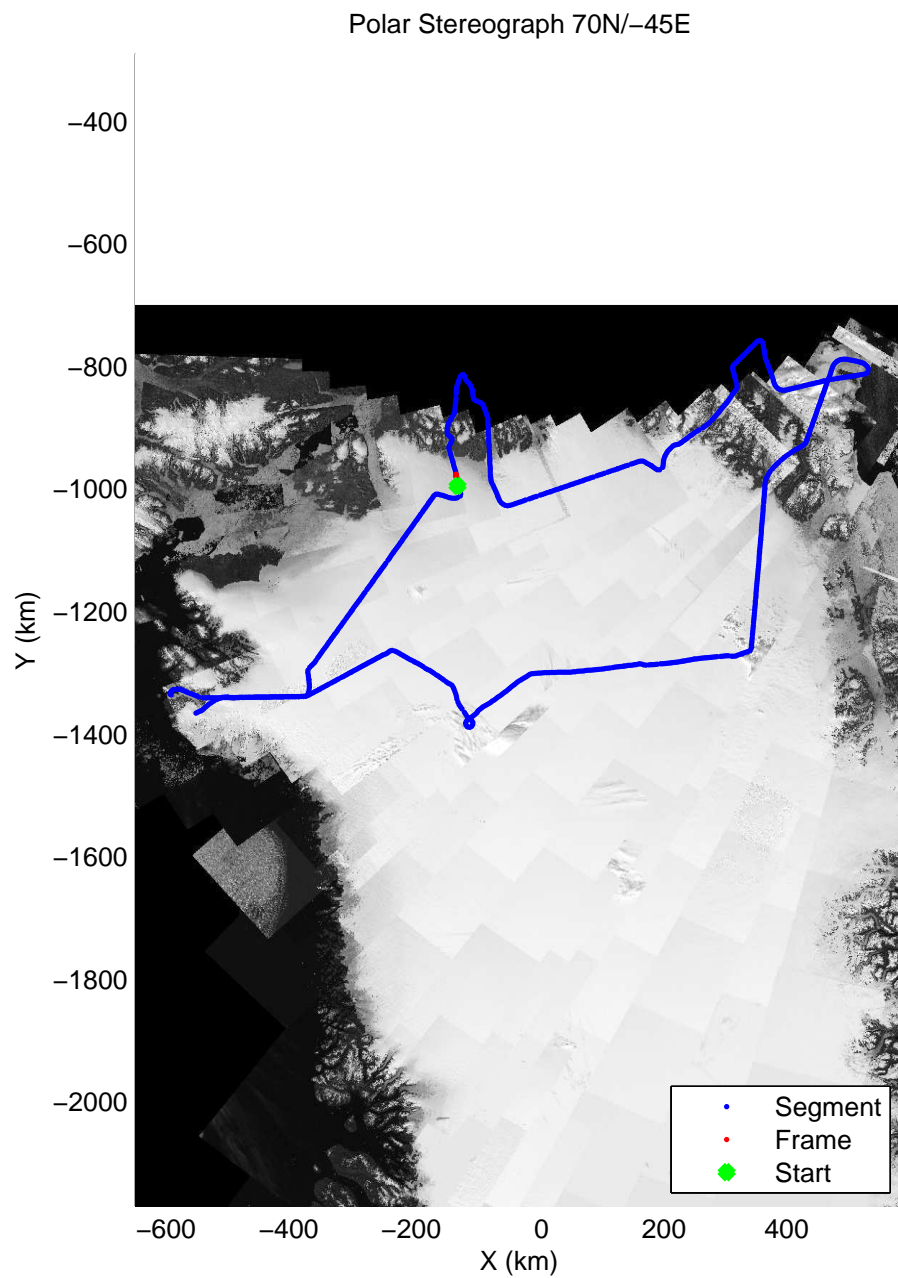
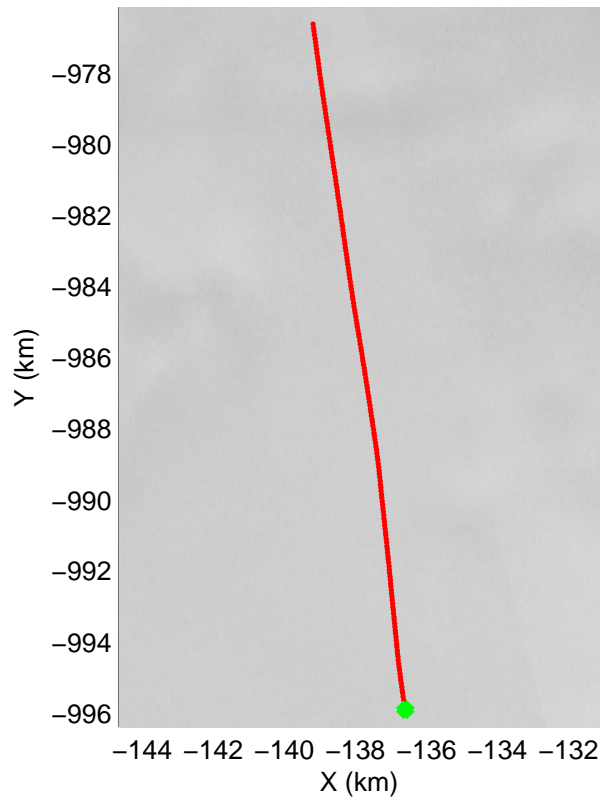
accum 2011_Greenland_P3: "North Glaciers" 20110509_01_032: 12:37:33.7 to 12:40:03.6 GPS






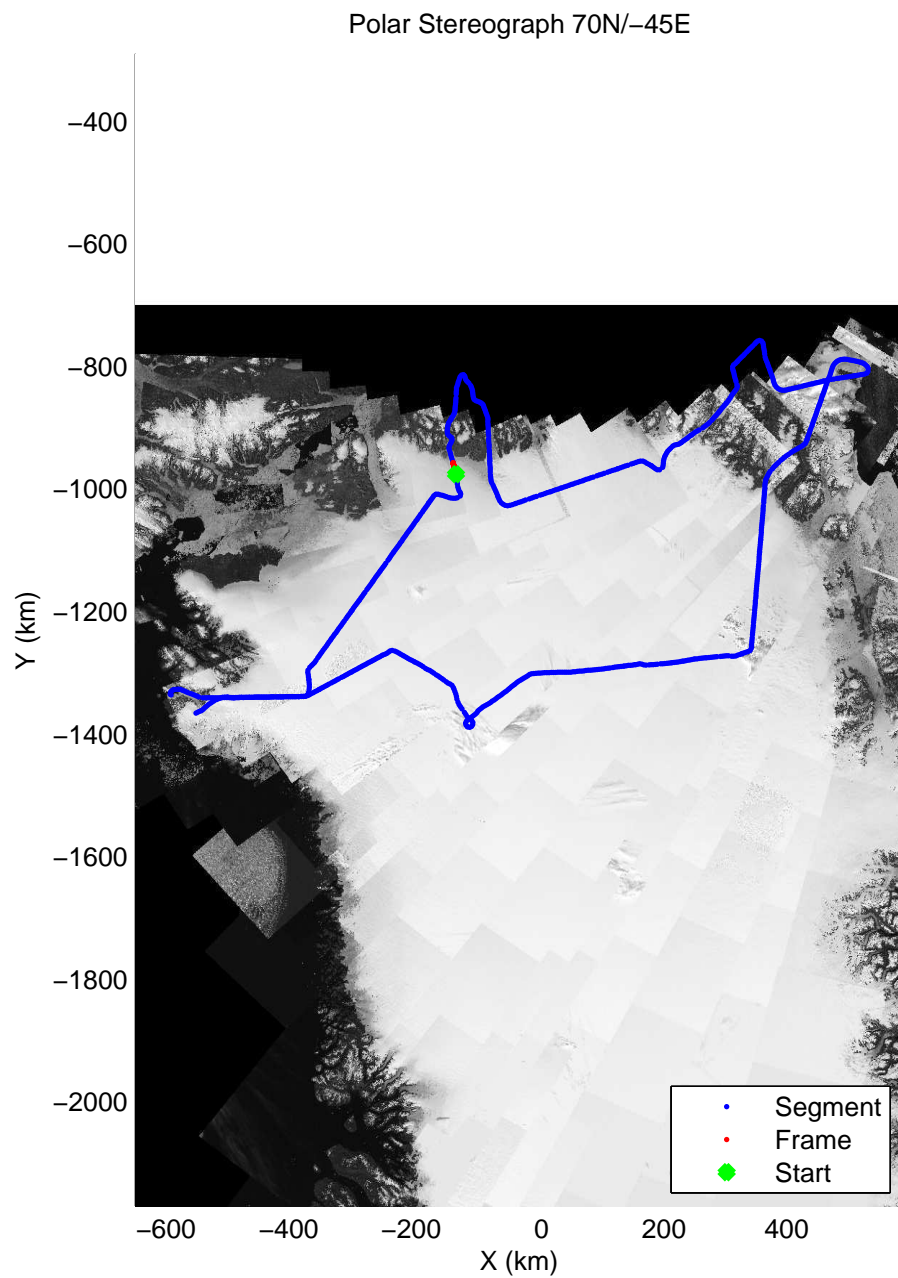
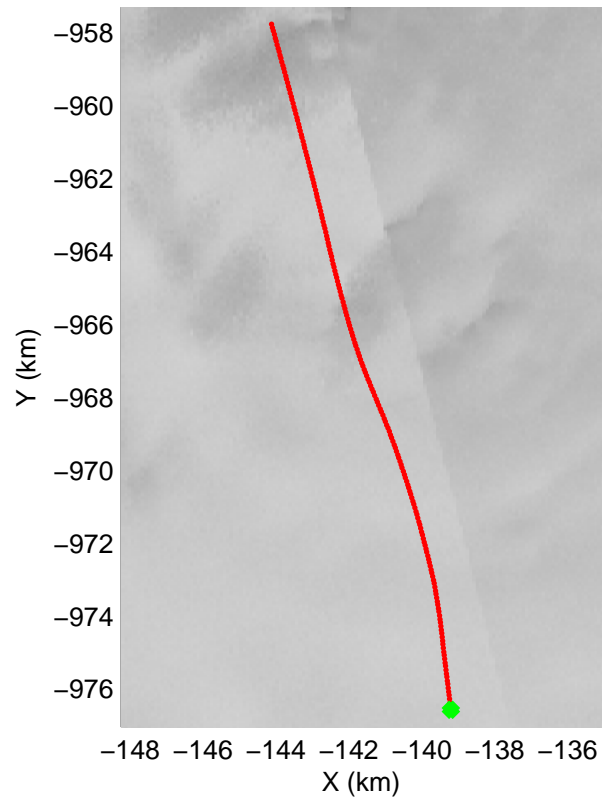
accum 2011_Greenland_P3: "North Glaciers" 20110509_01_033: 12:40:03.8 to 12:42:48.6 GPS






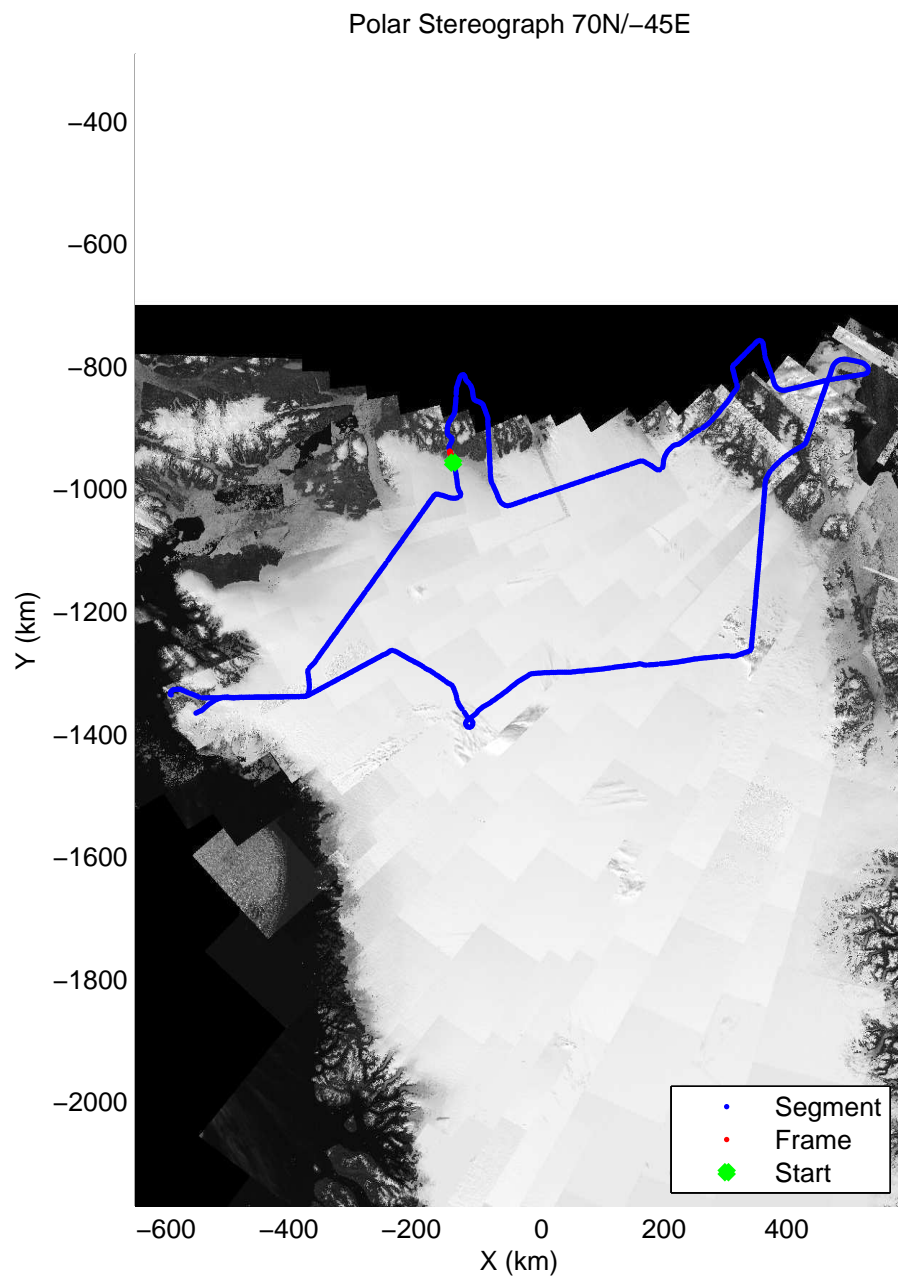

accum 2011_Greenland_P3: "North Glaciers" 20110509_01_034: 12:42:48.8 to 12:45:14.6 GPS






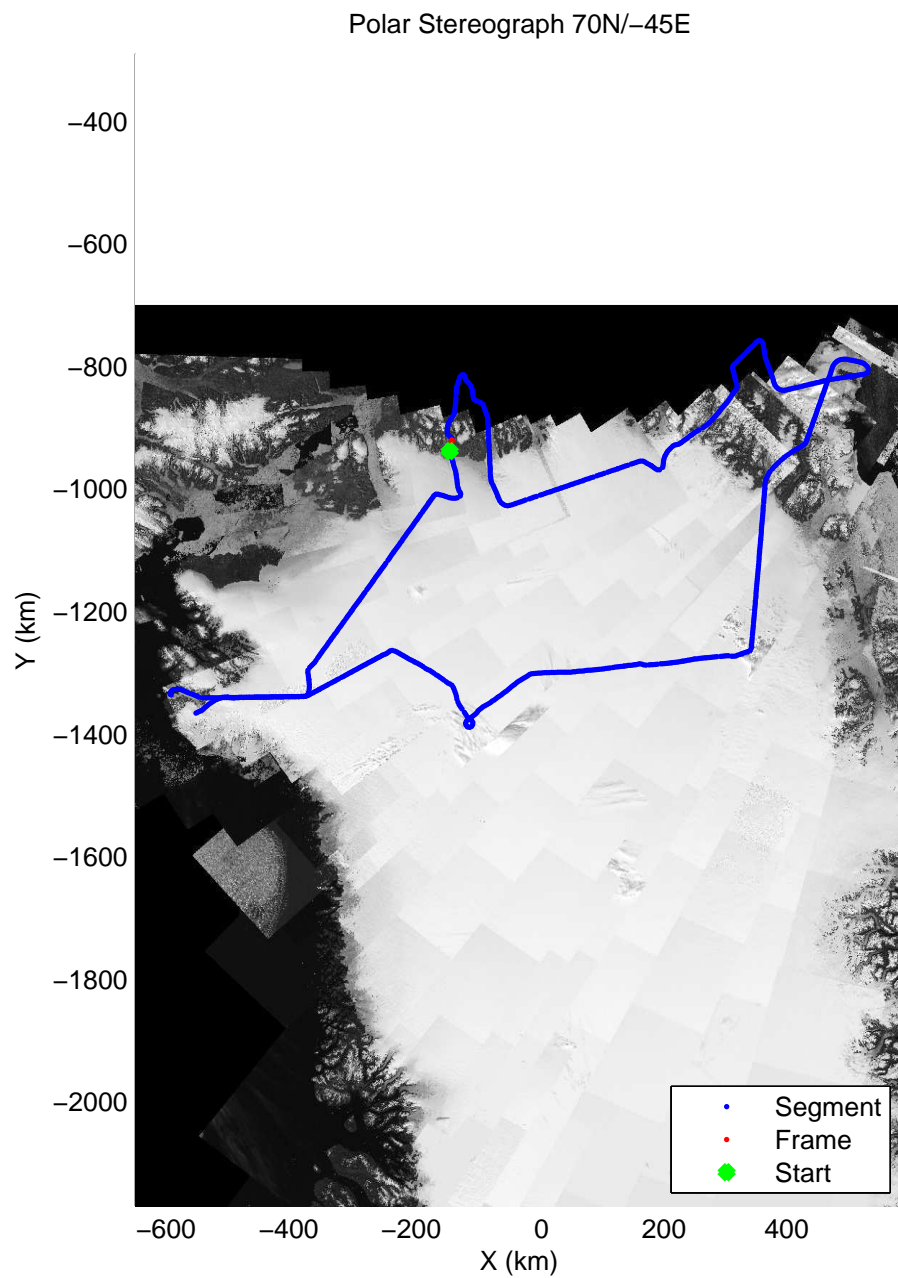
accum 2011_Greenland_P3: "North Glaciers" 20110509_01_035: 12:45:14.8 to 12:47:38.7 GPS






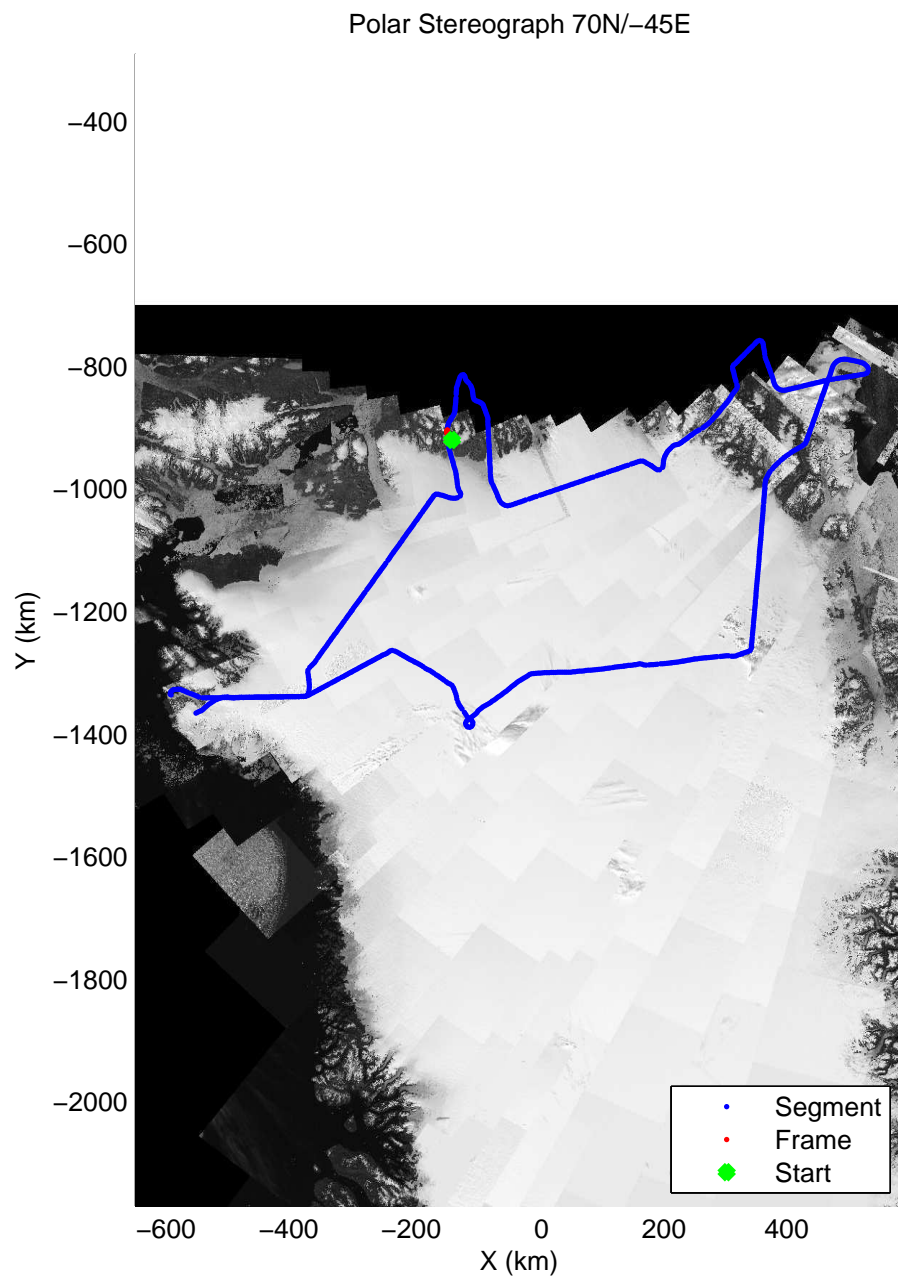

accum 2011_Greenland_P3: "North Glaciers" 20110509_01_036: 12:47:38.8 to 12:50:03.6 GPS






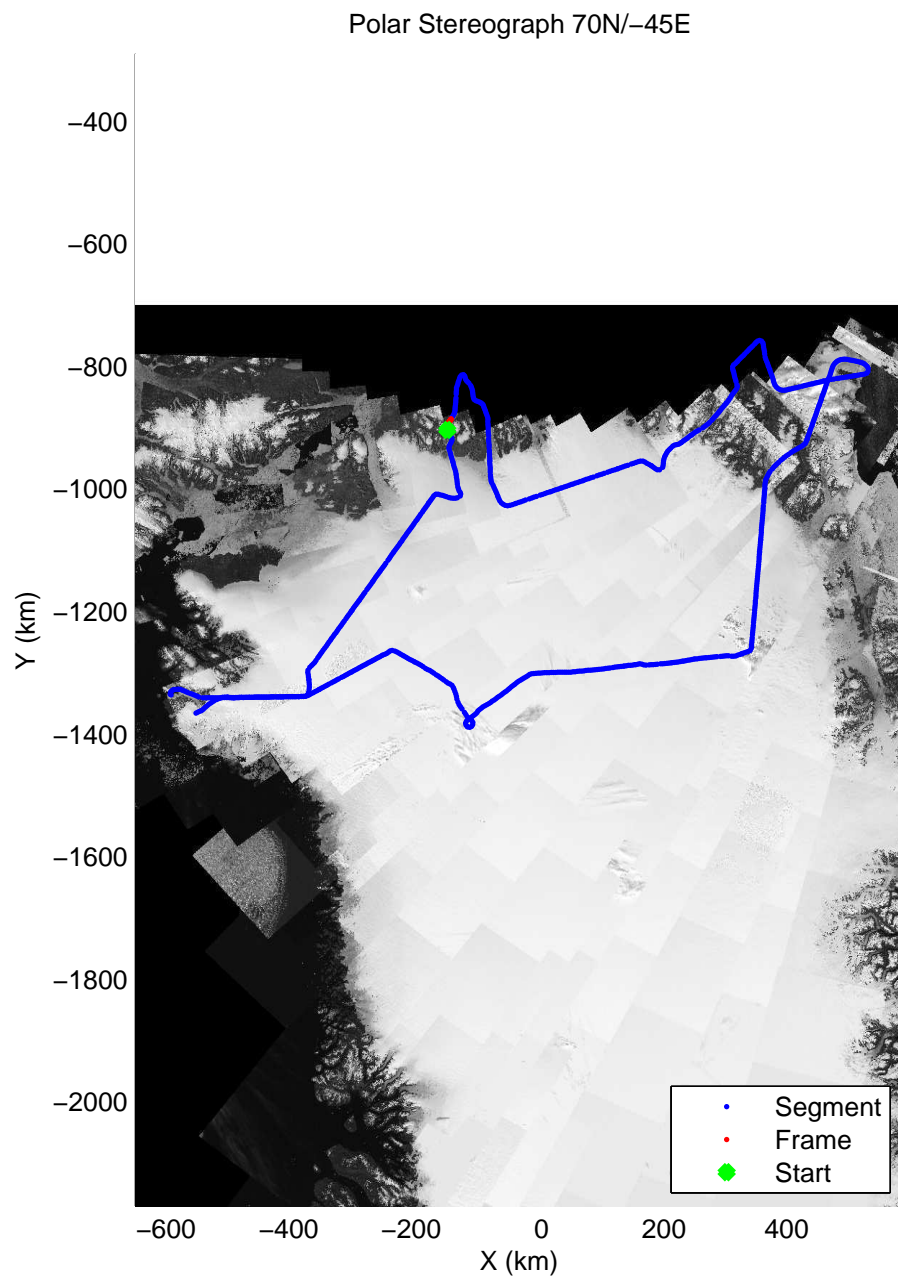

accum 2011_Greenland_P3: "North Glaciers" 20110509_01_037: 12:50:03.8 to 12:52:43.7 GPS






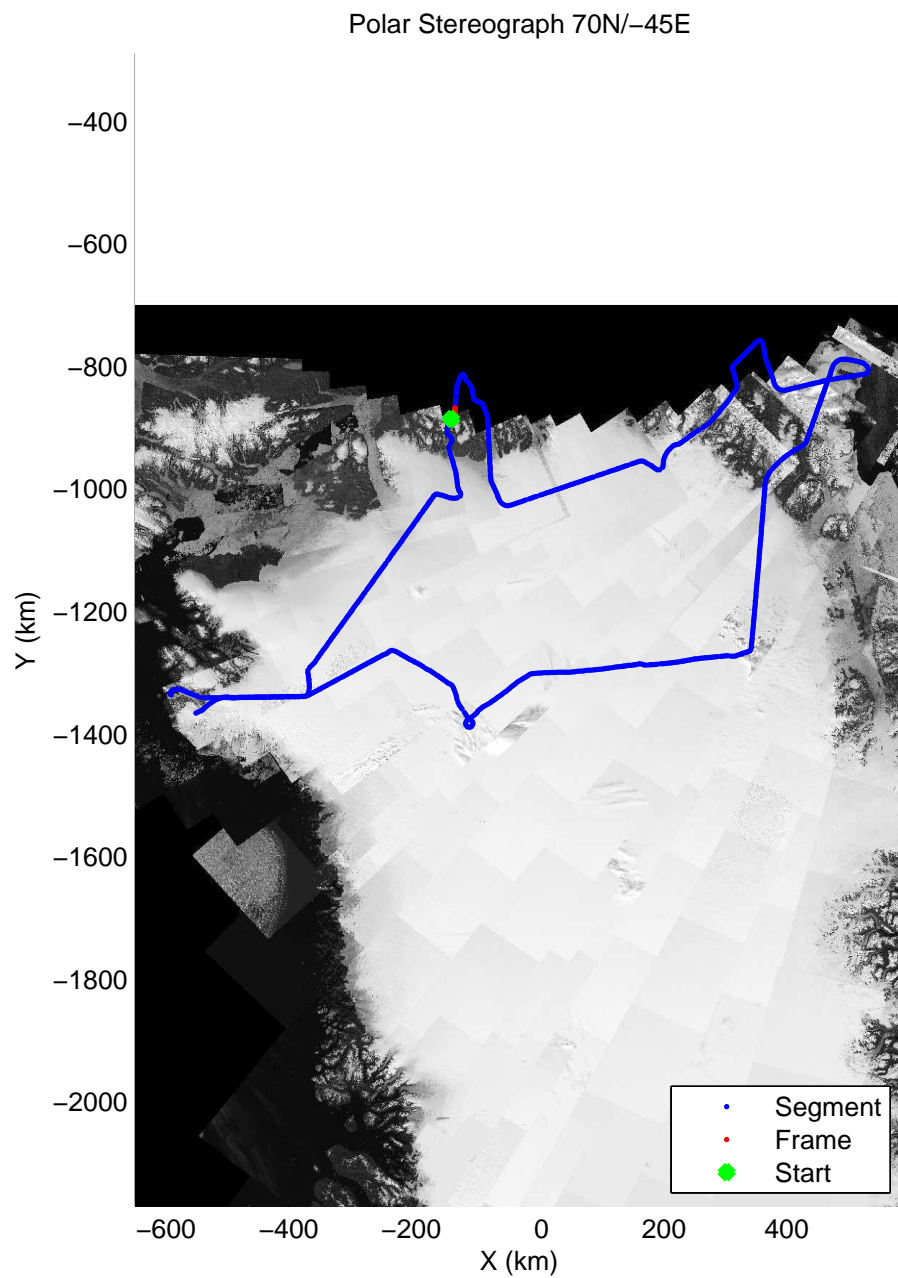

accum 2011_Greenland_P3: "North Glaciers" 20110509_01_038: 12:52:43.9 to 12:55:51.0 GPS



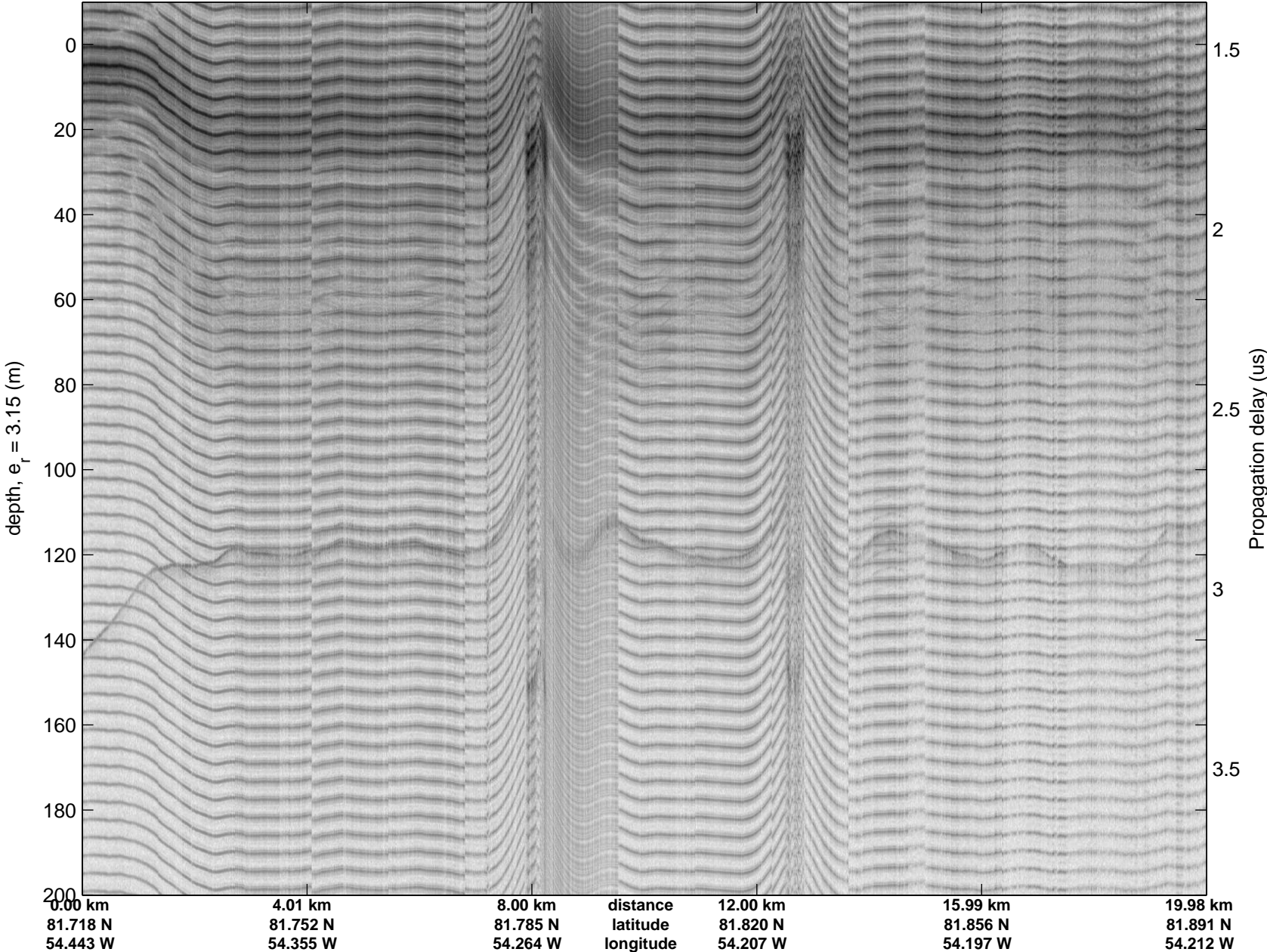


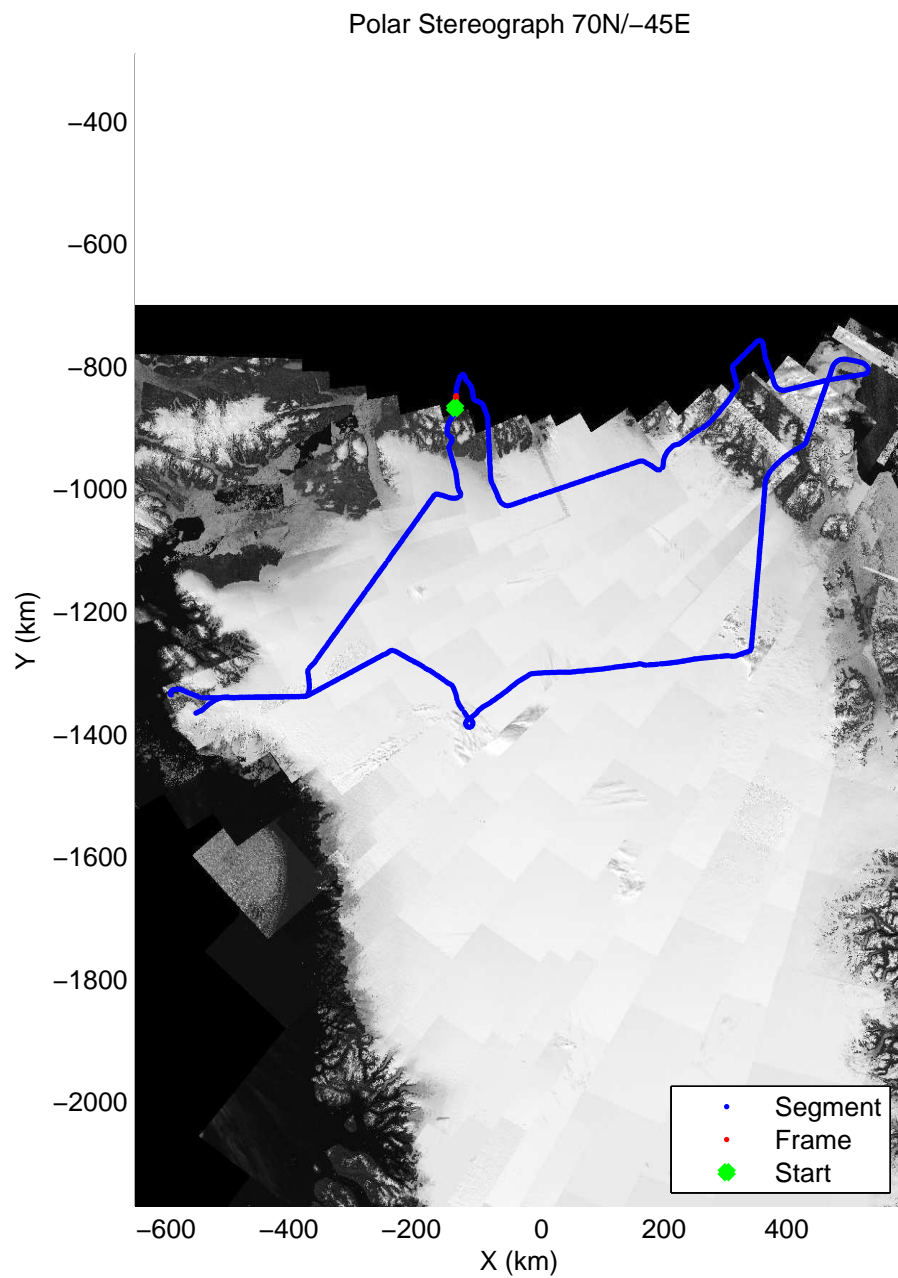
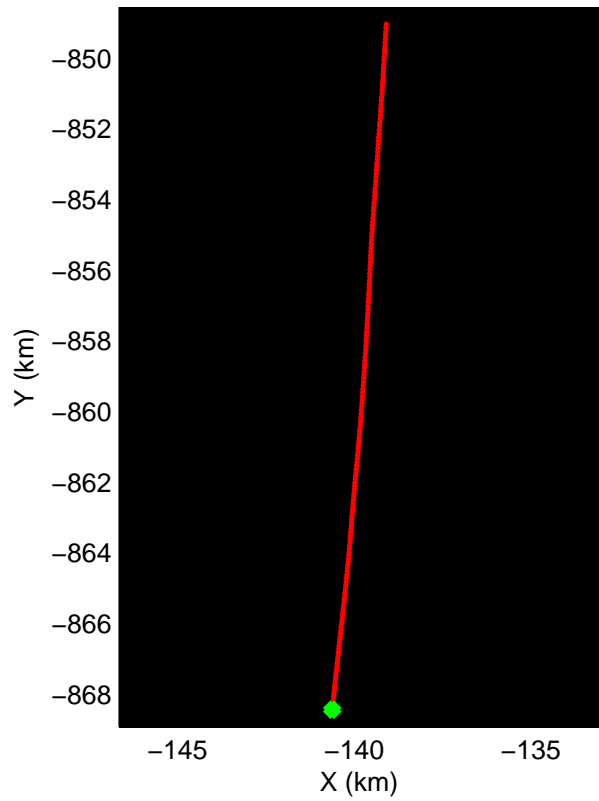
accum 2011_Greenland_P3: "North Glaciers" 20110509_01_039: 12:55:51.1 to 12:58:54.1 GPS






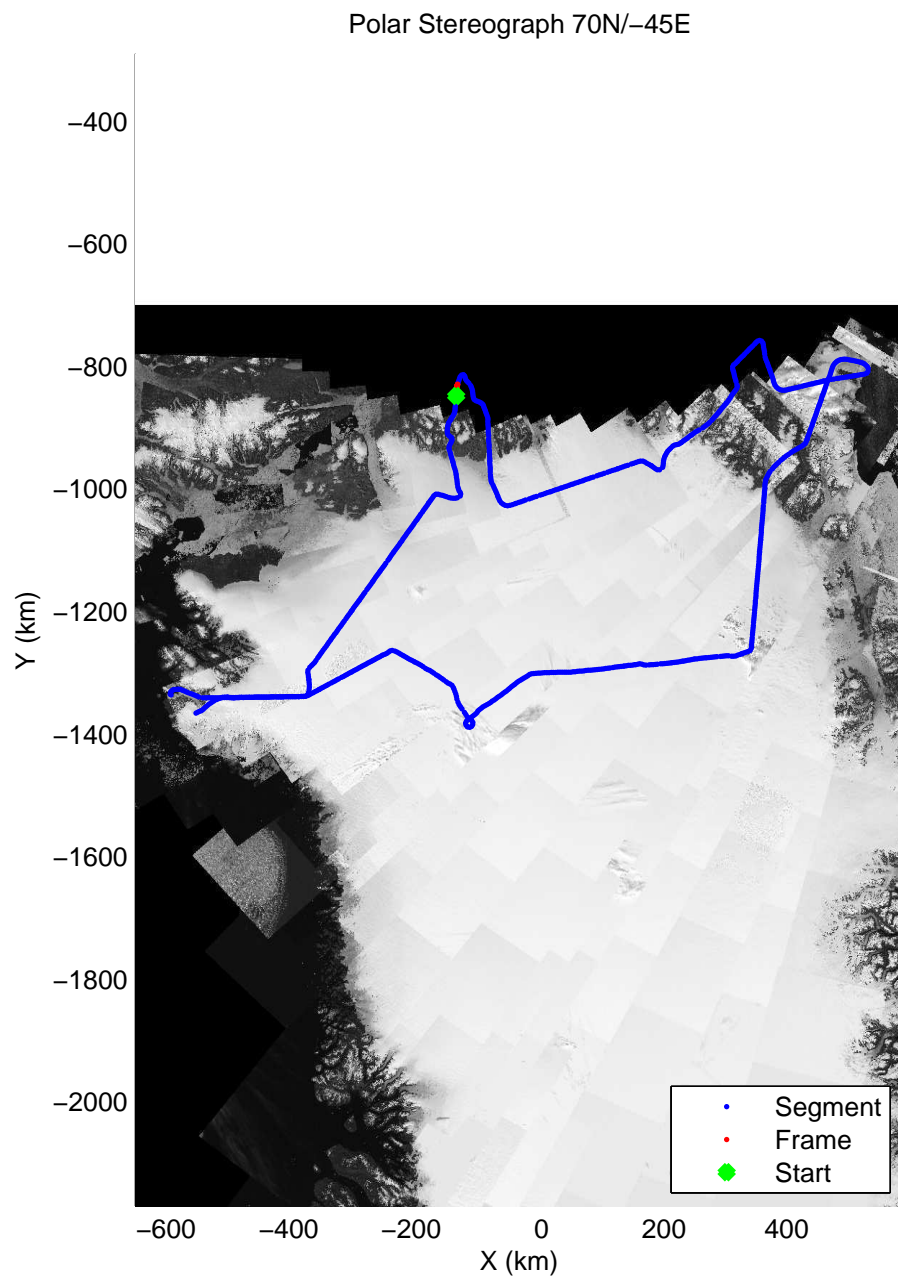
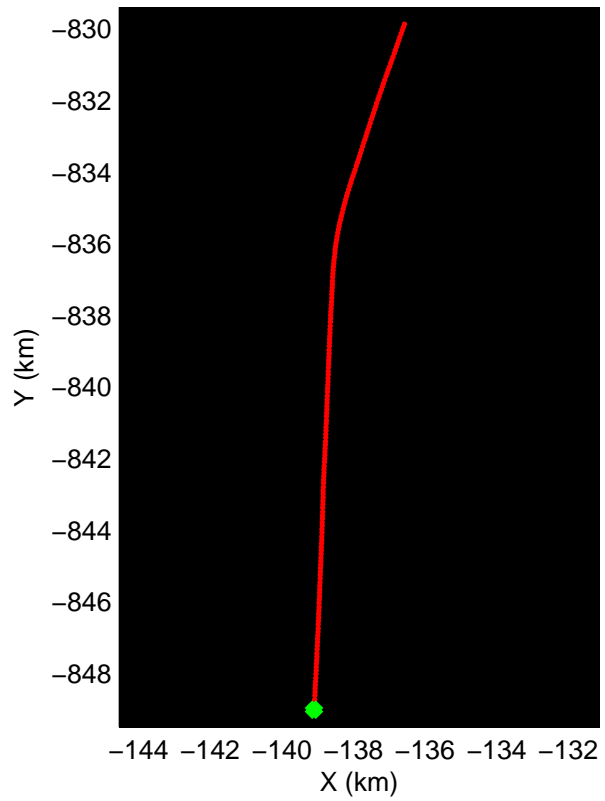
accum 2011_Greenland_P3: "North Glaciers" 20110509_01_040: 12:58:54.3 to 13:02:02.1 GPS



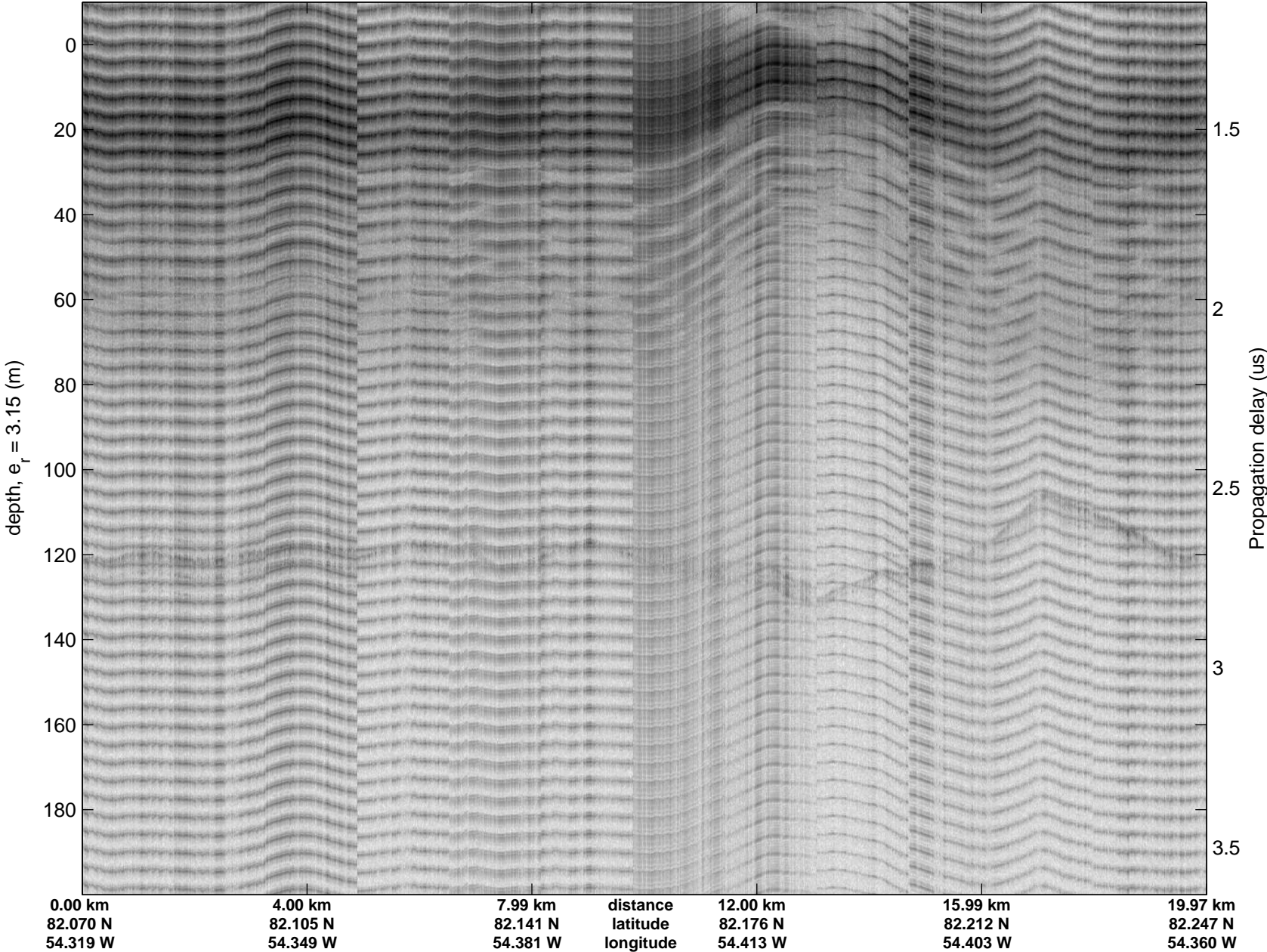


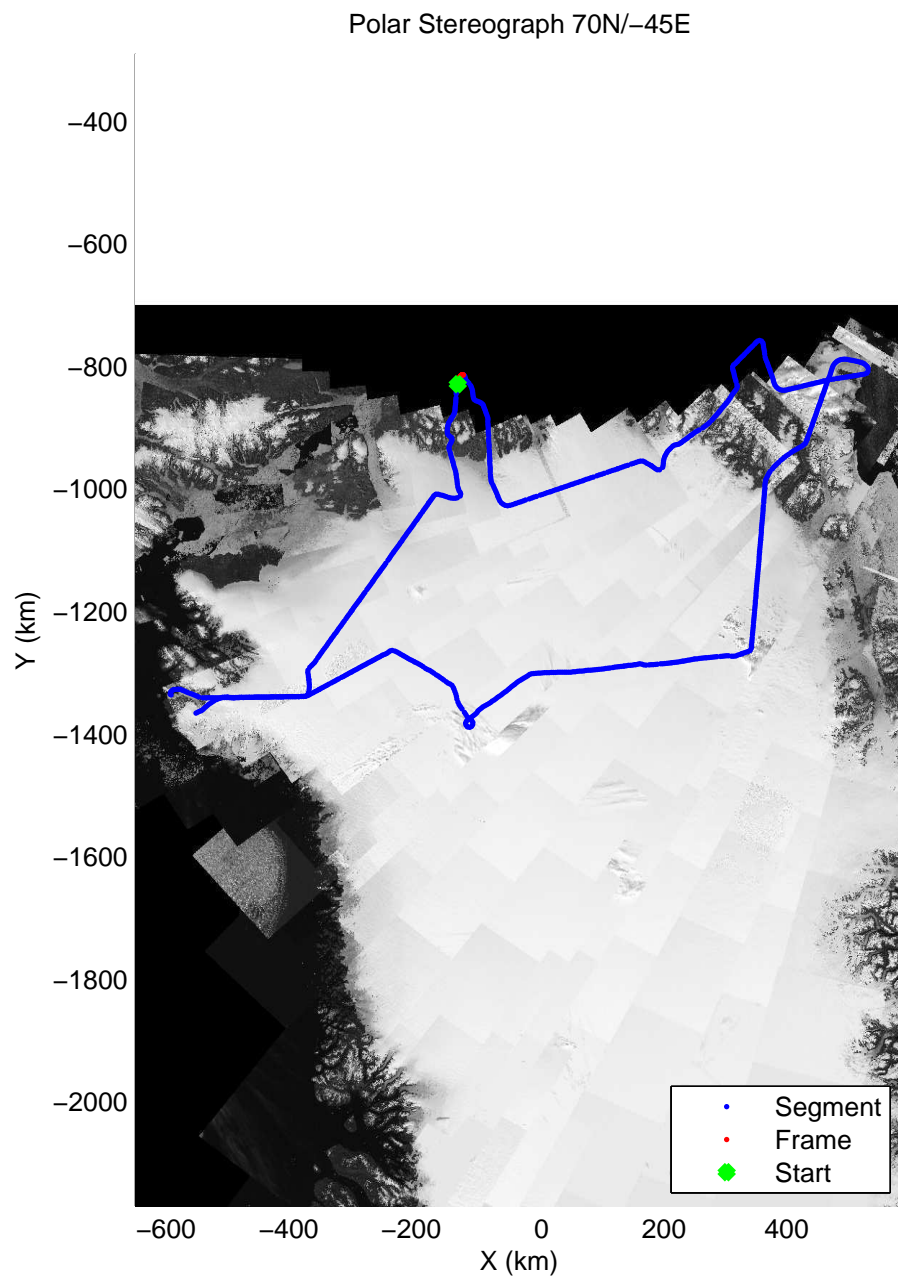
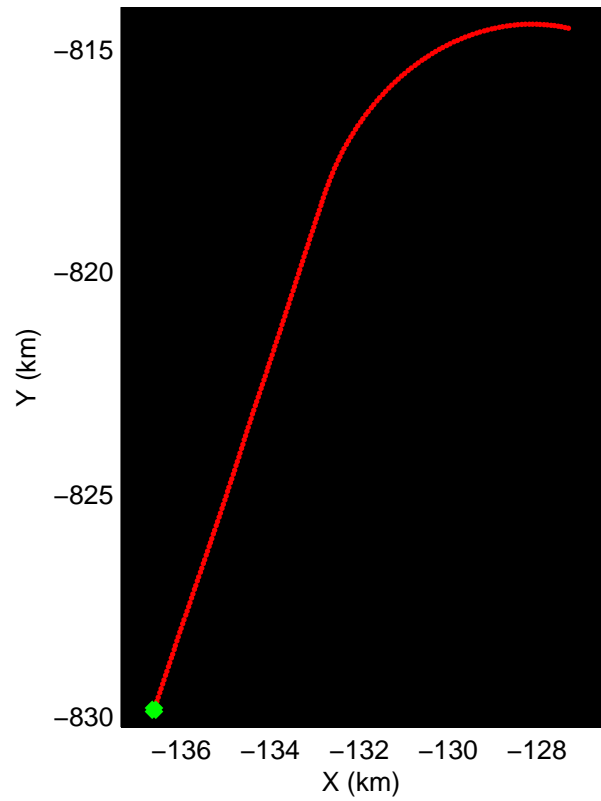
accum 2011_Greenland_P3: "North Glaciers" 20110509_01_041: 13:02:02.3 to 13:04:46.3 GPS



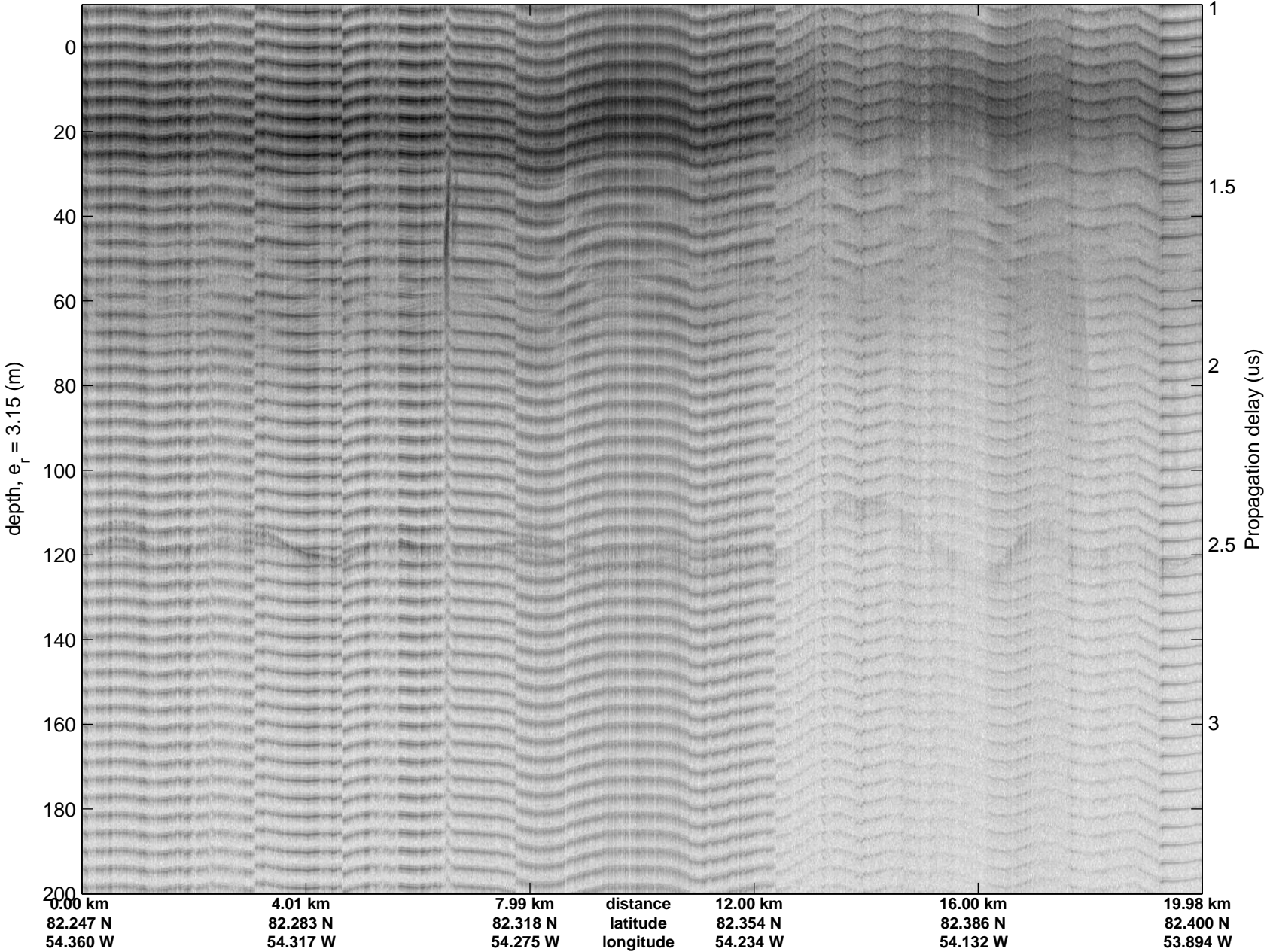


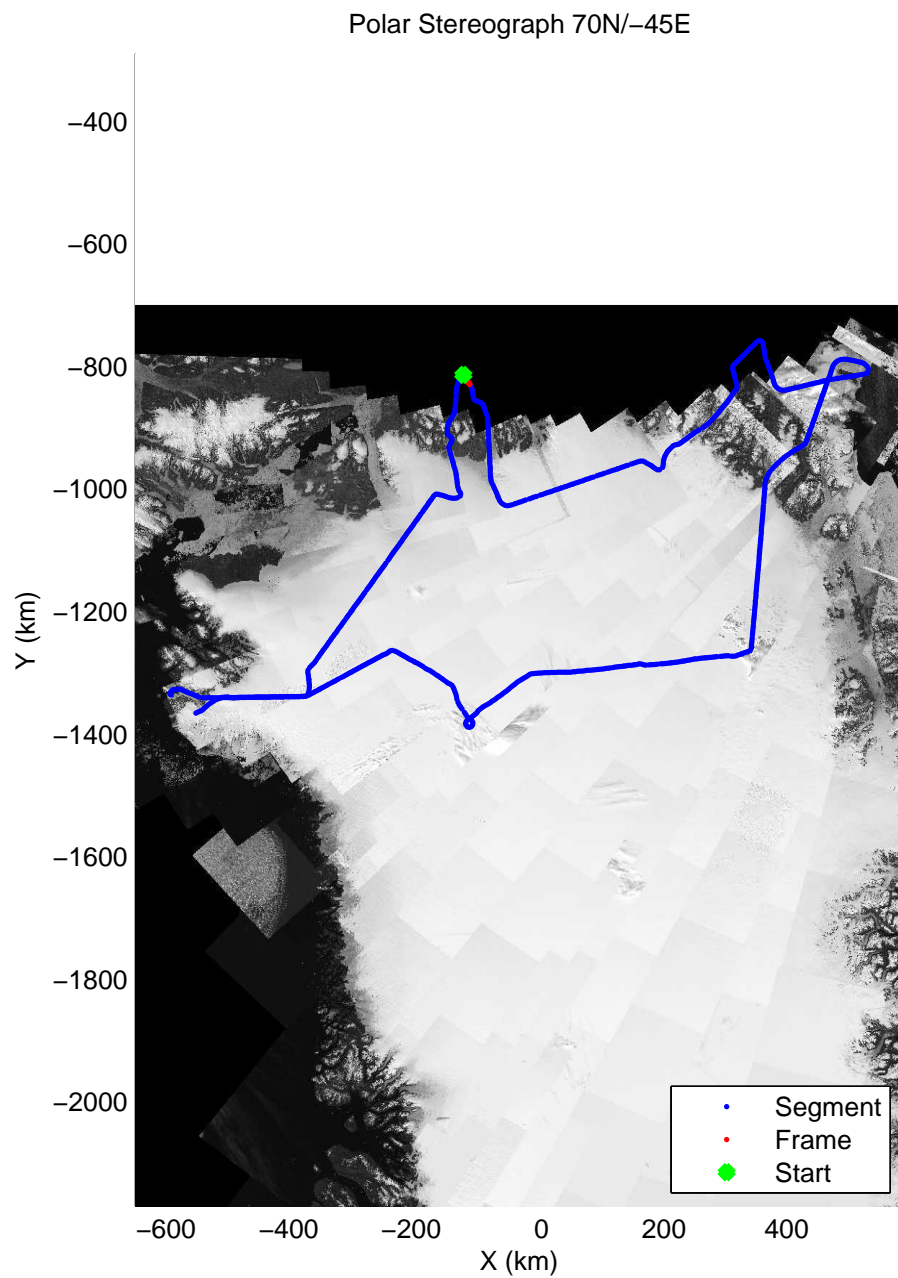
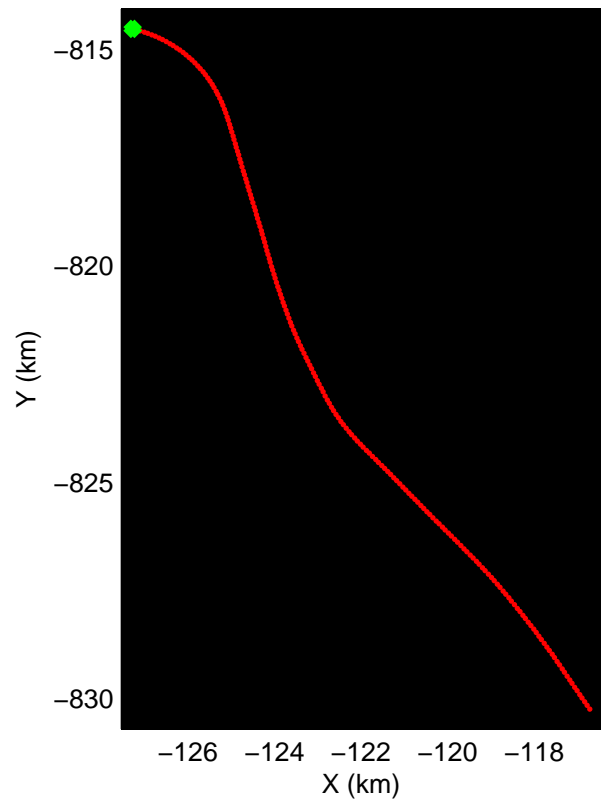
accum 2011_Greenland_P3: "North Glaciers" 20110509_01_042: 13:04:46.4 to 13:07:23.1 GPS



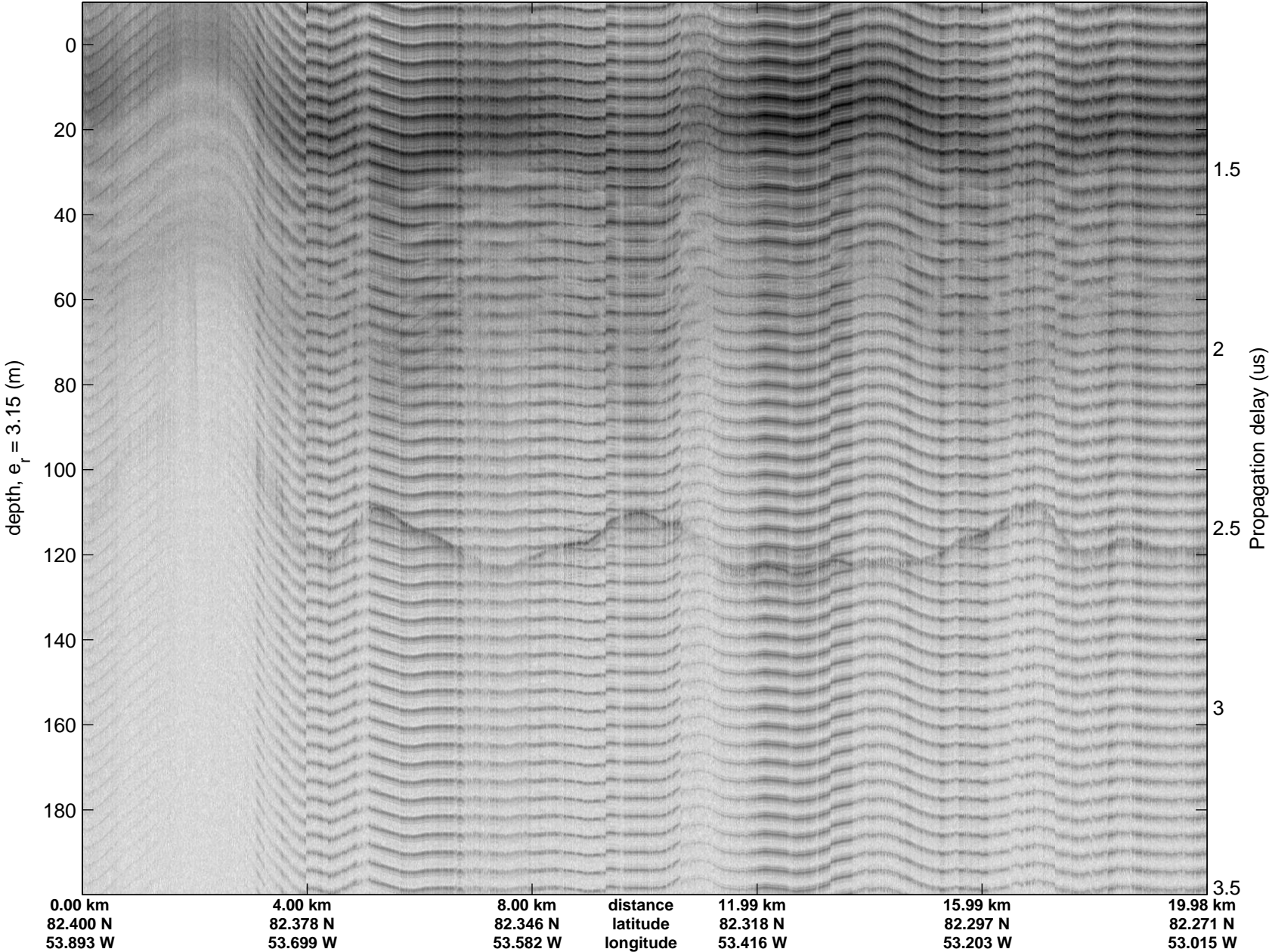


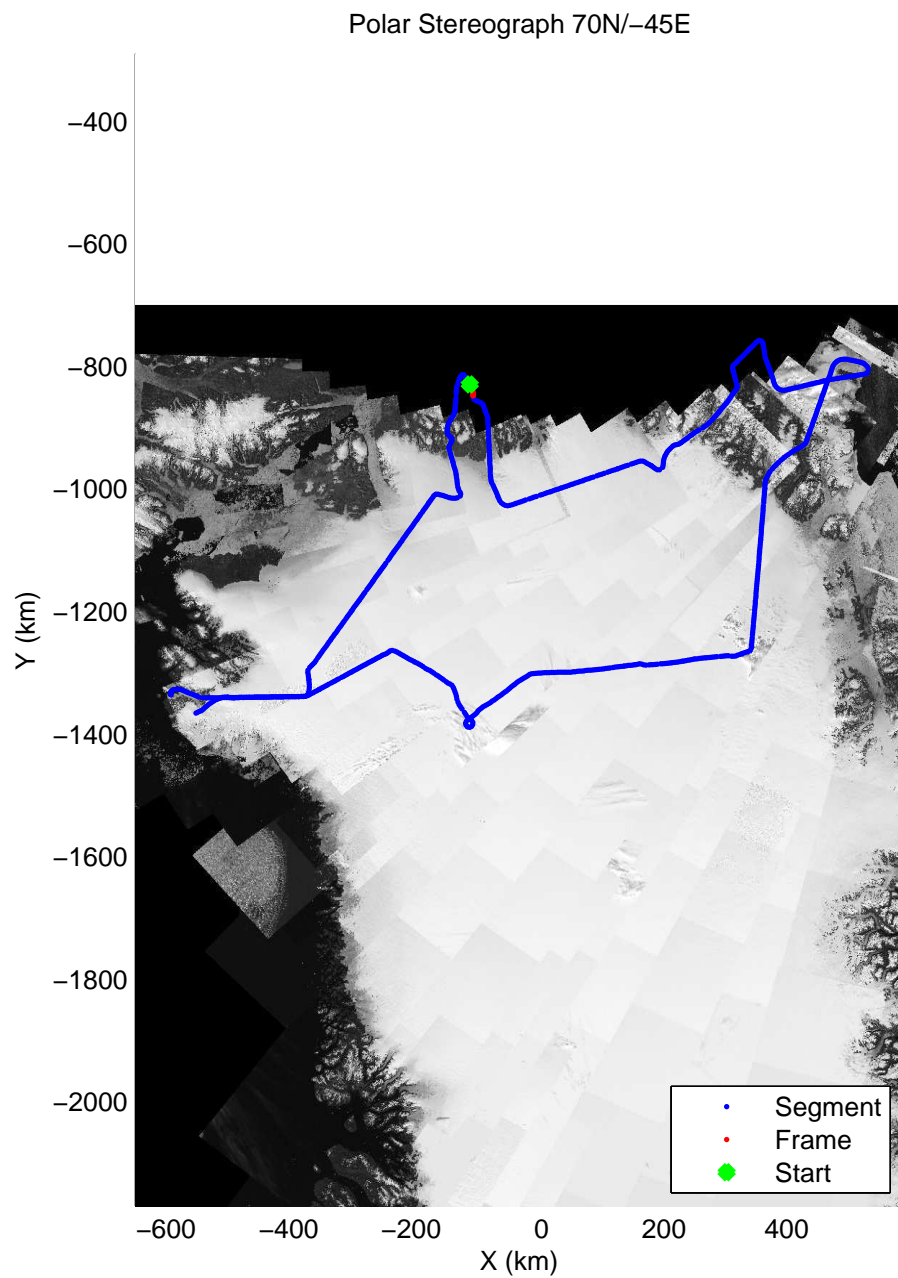
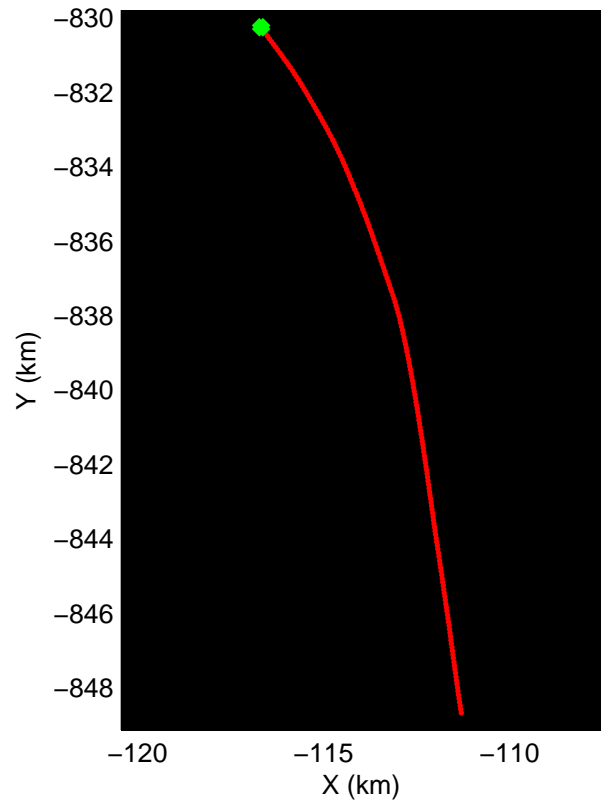
accum 2011_Greenland_P3: "North Glaciers" 20110509_01_043: 13:07:23.3 to 13:10:08.6 GPS






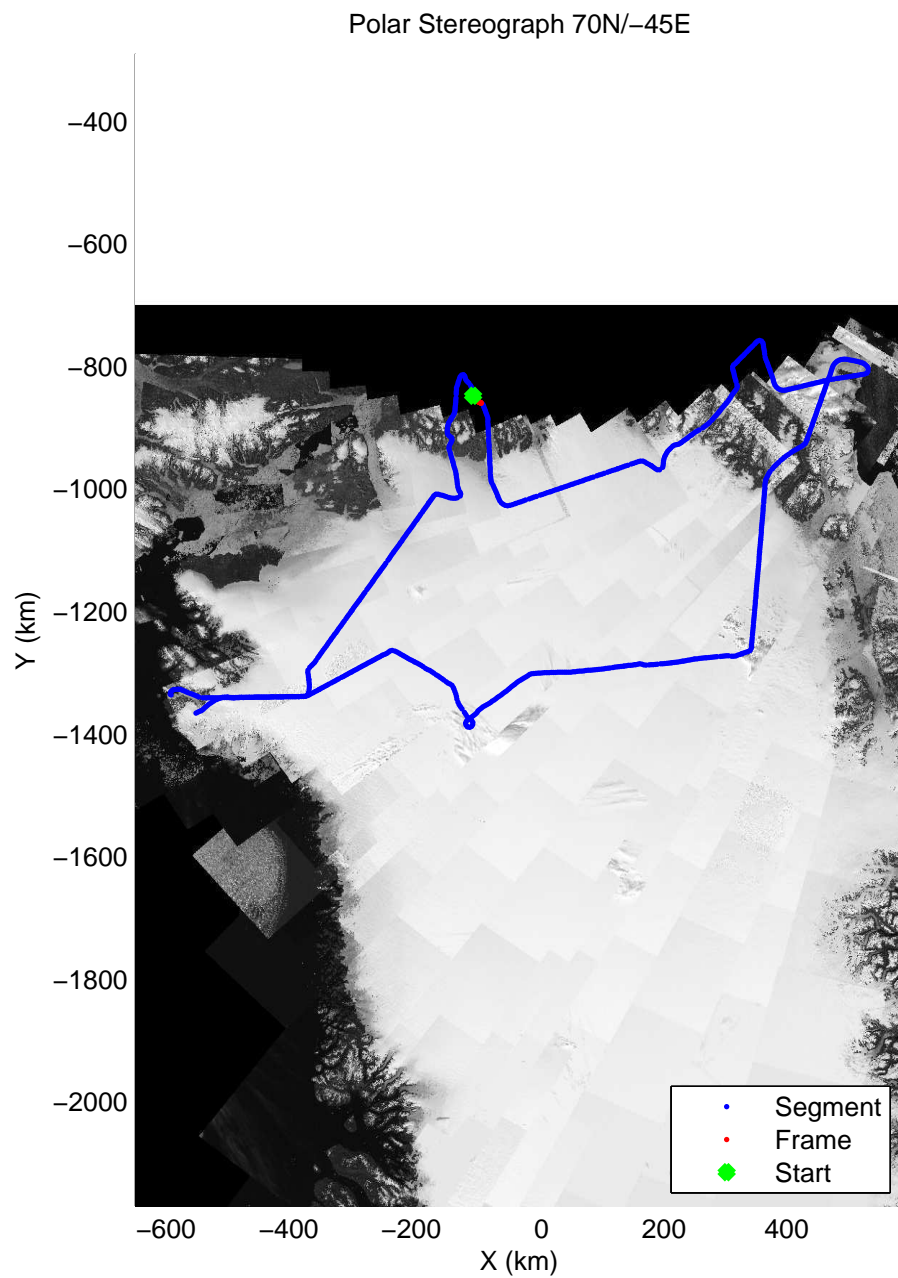
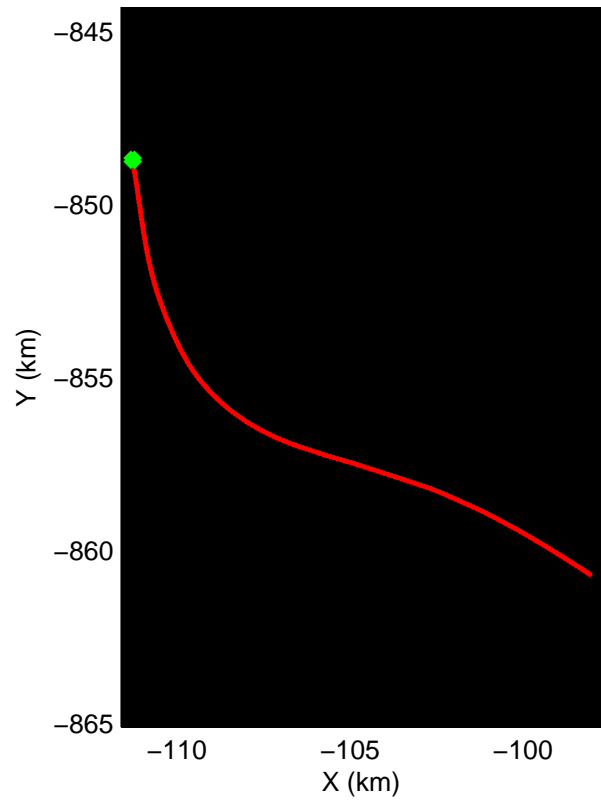
accum 2011_Greenland_P3: "North Glaciers" 20110509_01_044: 13:10:08.7 to 13:13:21.1 GPS






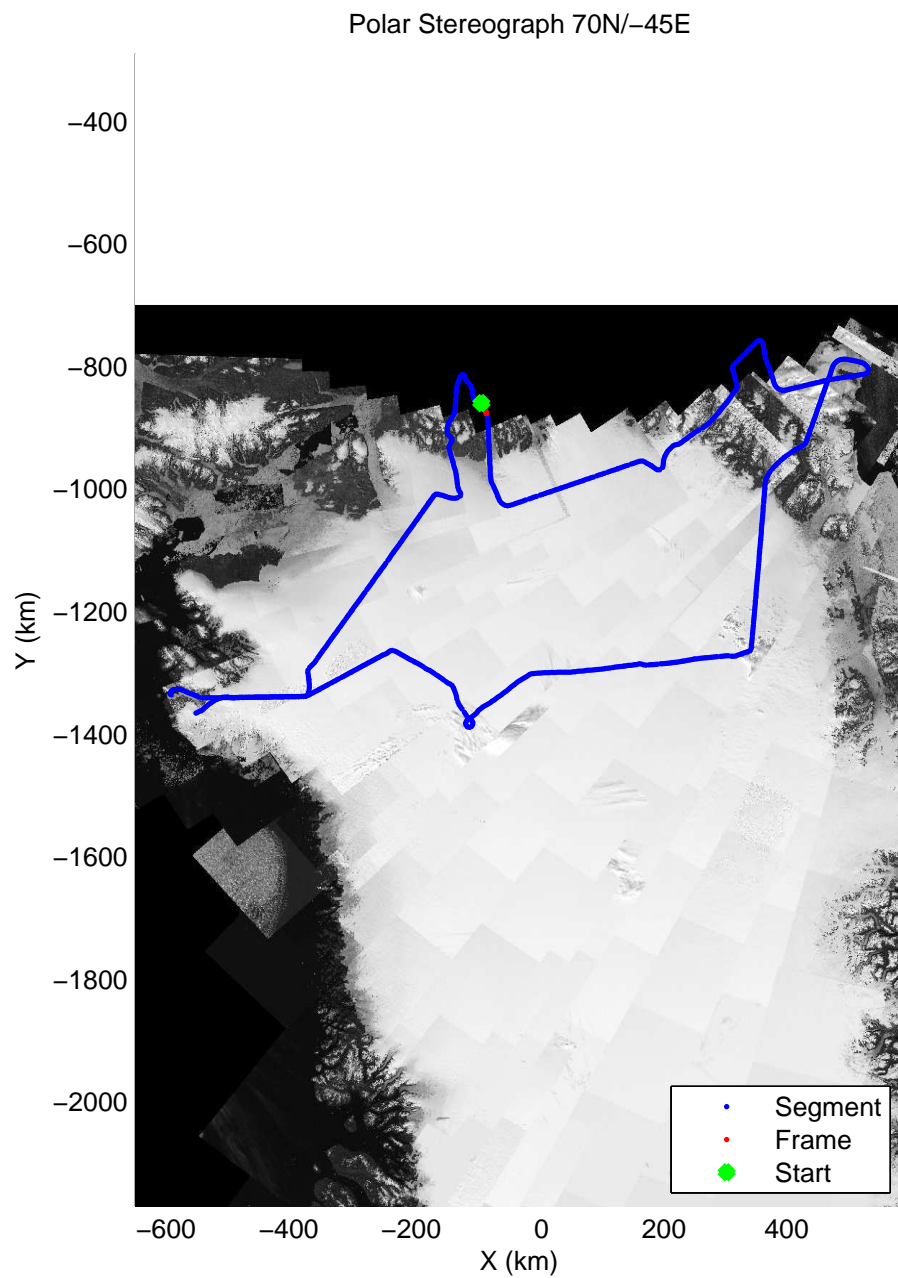
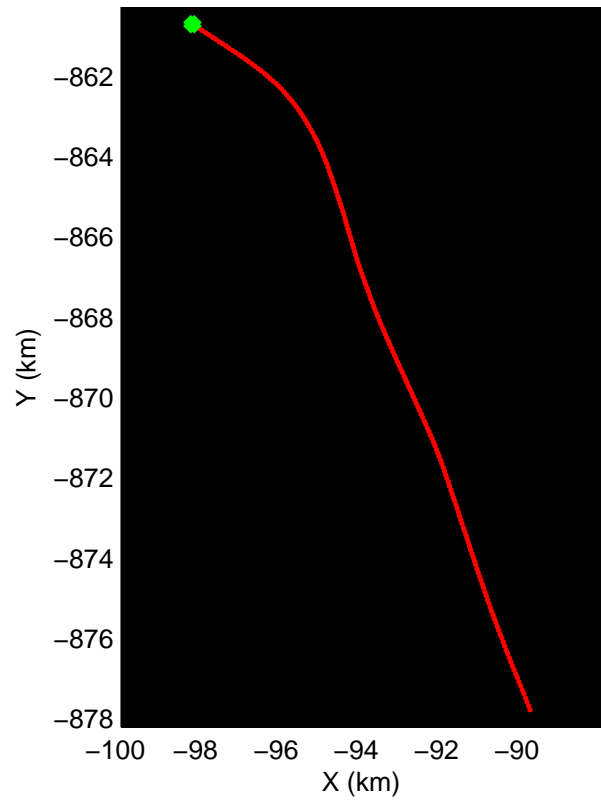
accum 2011_Greenland_P3: "North Glaciers" 20110509_01_045: 13:13:21.3 to 13:16:20.5 GPS






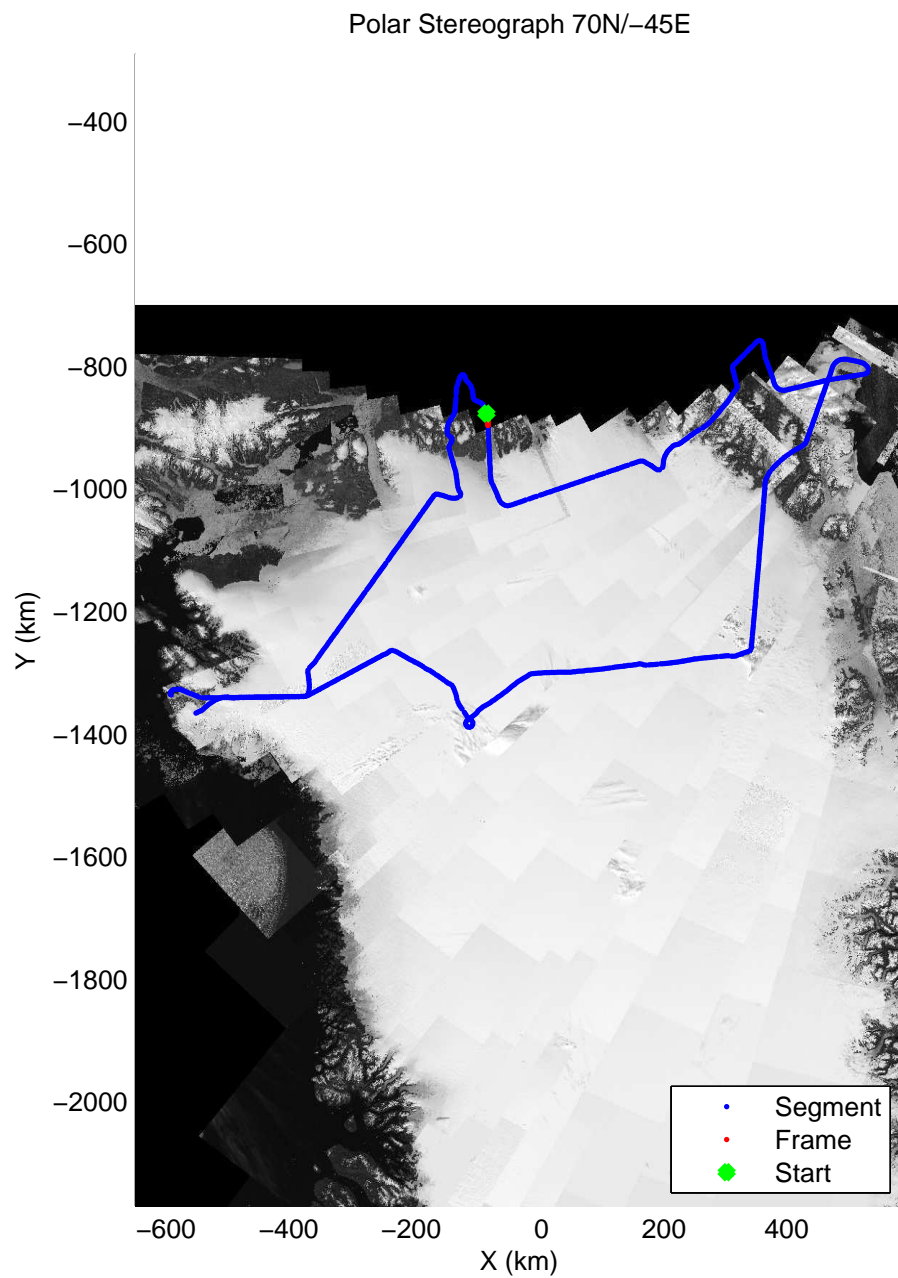
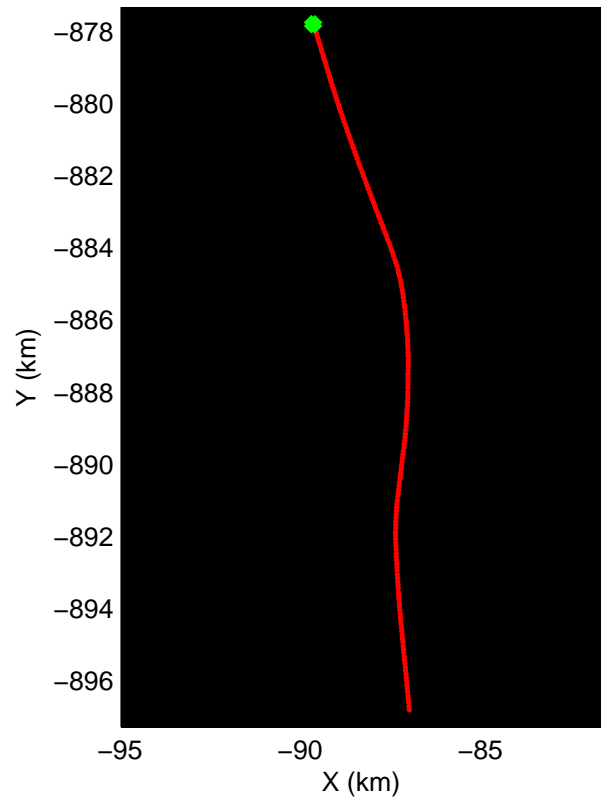
accum 2011_Greenland_P3: "North Glaciers" 20110509_01_046: 13:16:20.8 to 13:19:15.8 GPS






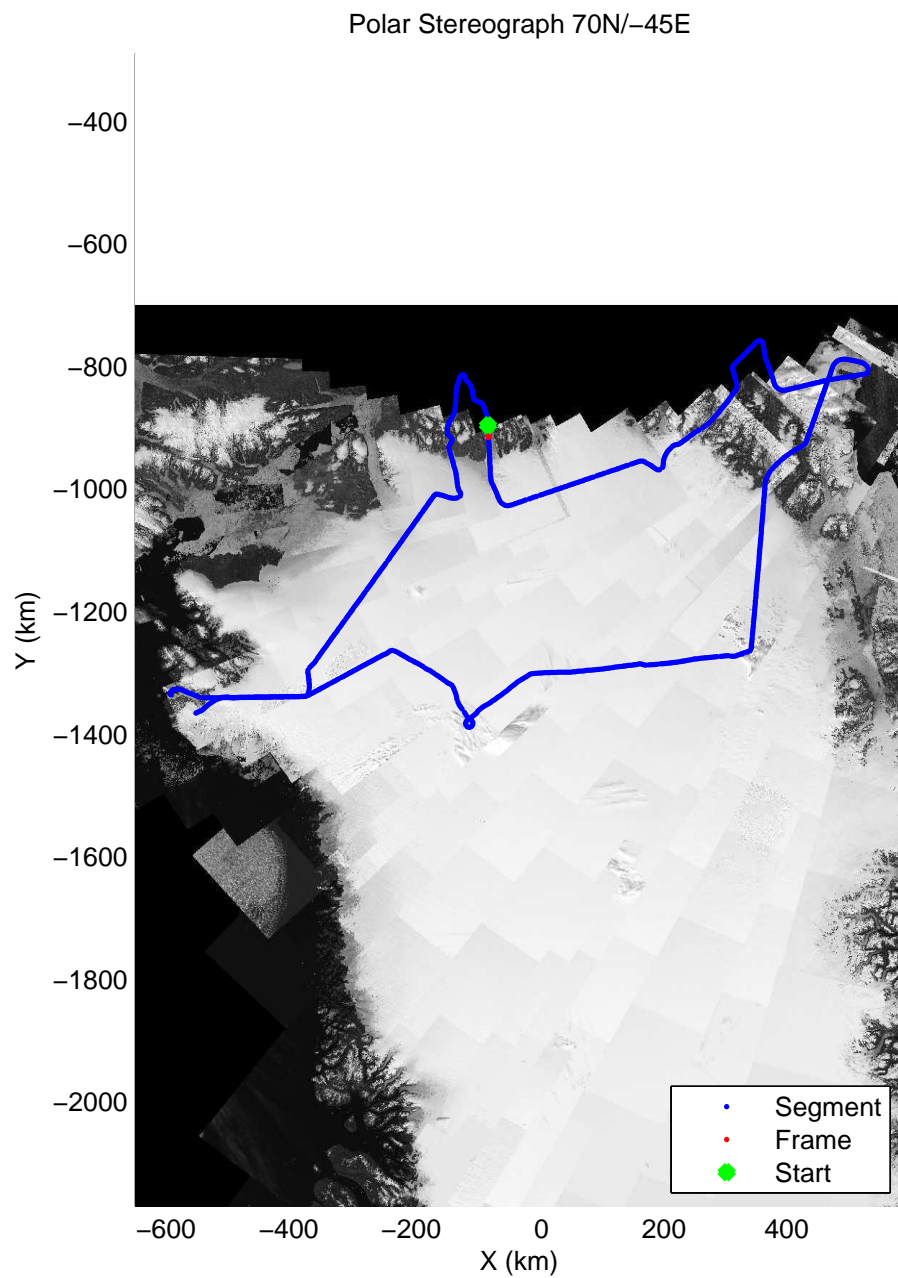

accum 2011_Greenland_P3: "North Glaciers" 20110509_01_047: 13:19:16.0 to 13:22:26.5 GPS






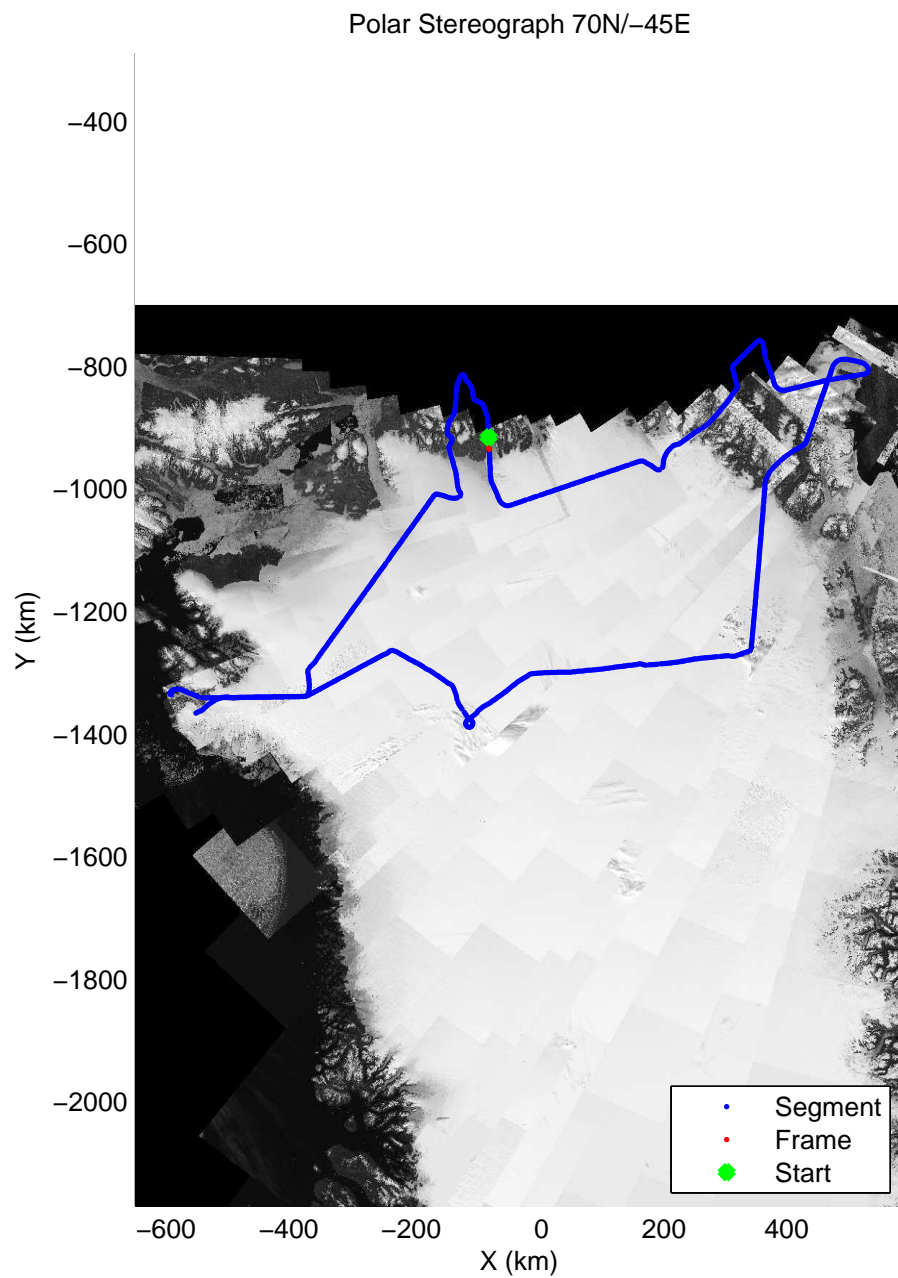

accum 2011_Greenland_P3: "North Glaciers" 20110509_01_048: 13:22:26.6 to 13:25:08.3 GPS






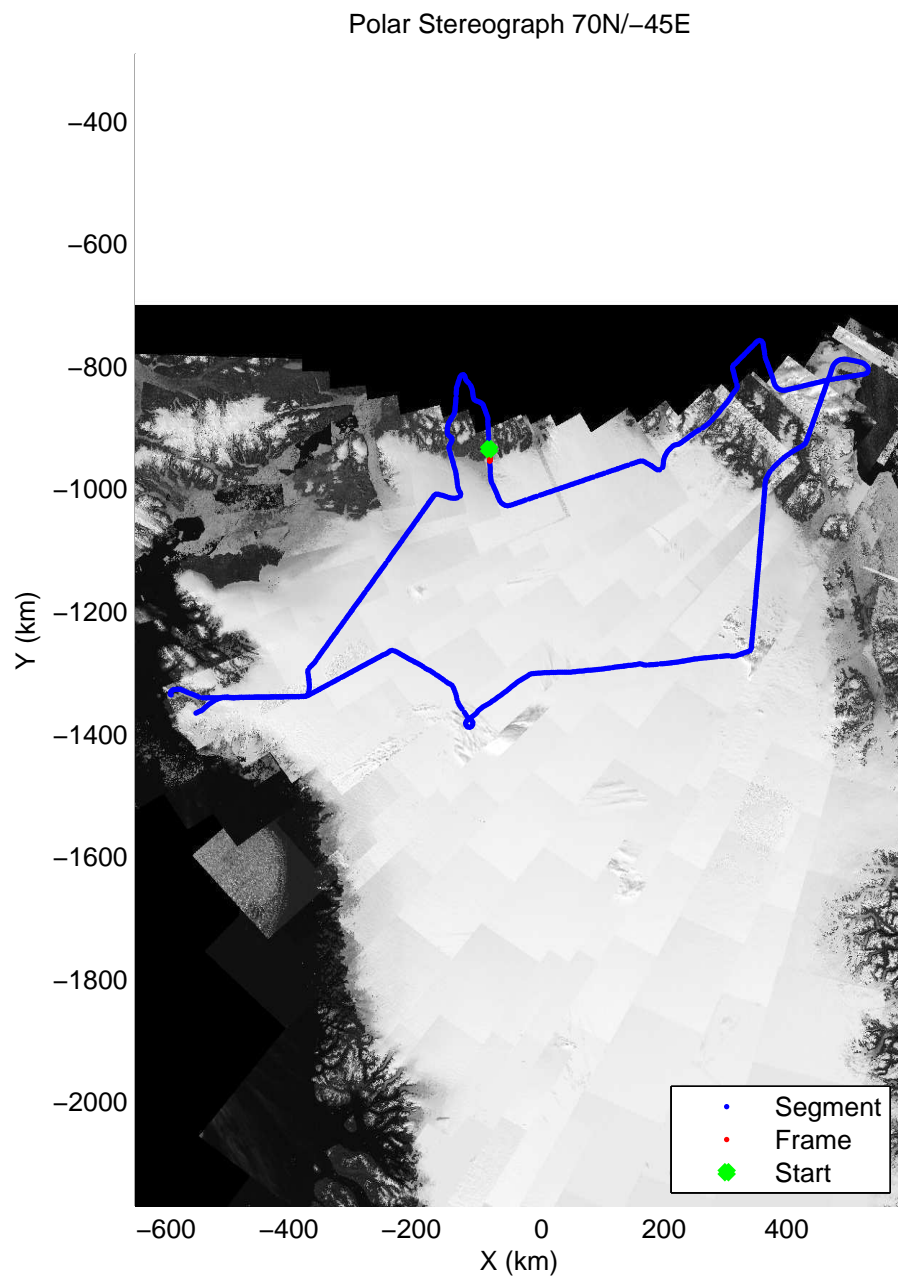
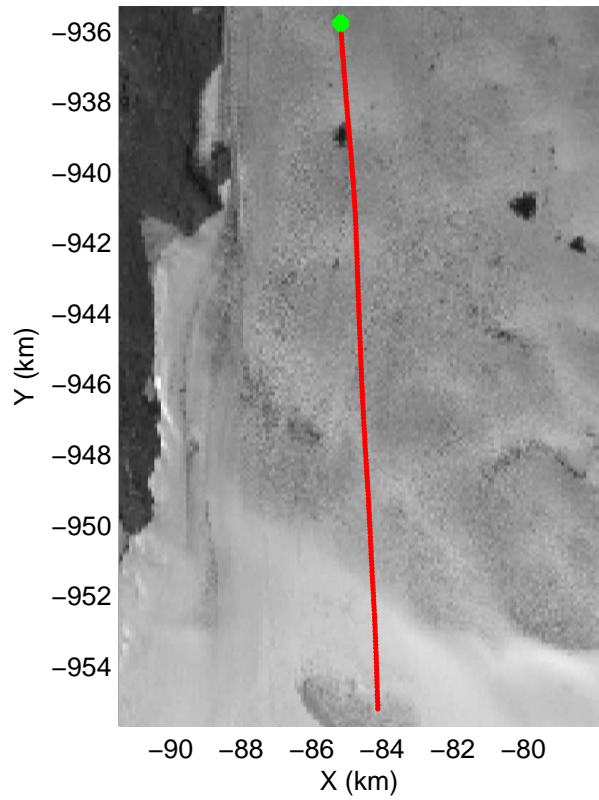
accum 2011_Greenland_P3: "North Glaciers" 20110509_01_049: 13:25:08.5 to 13:27:47.7 GPS






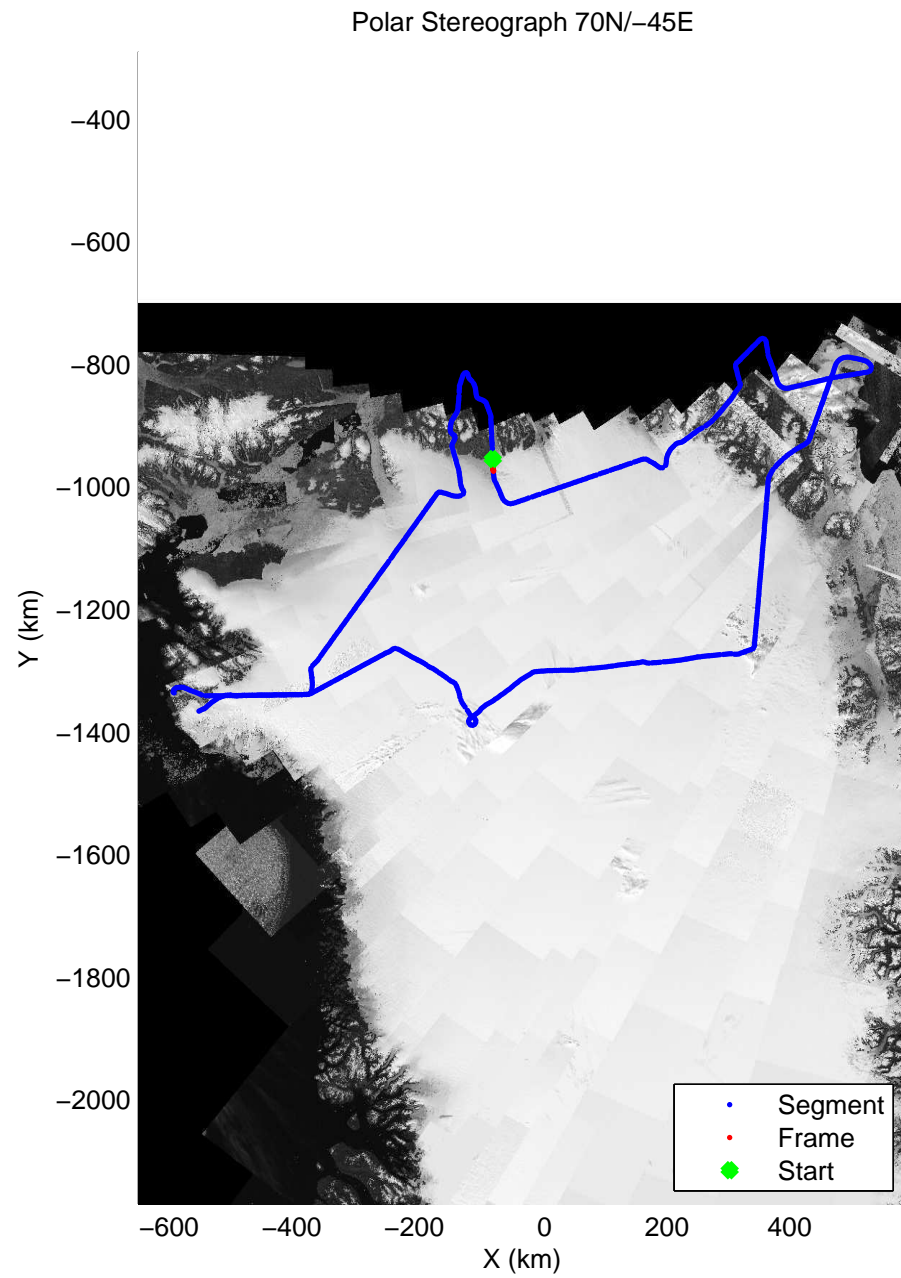

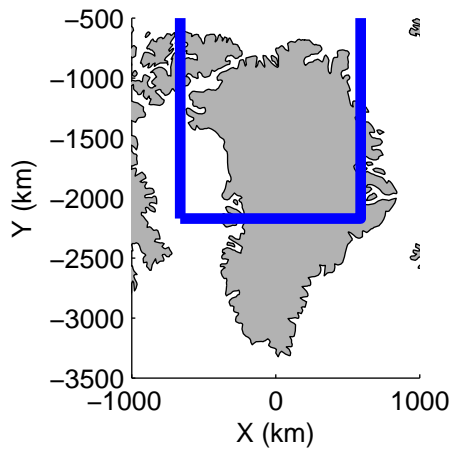
accum 2011_Greenland_P3: "North Glaciers" 20110509_01_050: 13:27:47.9 to 13:30:23.1 GPS






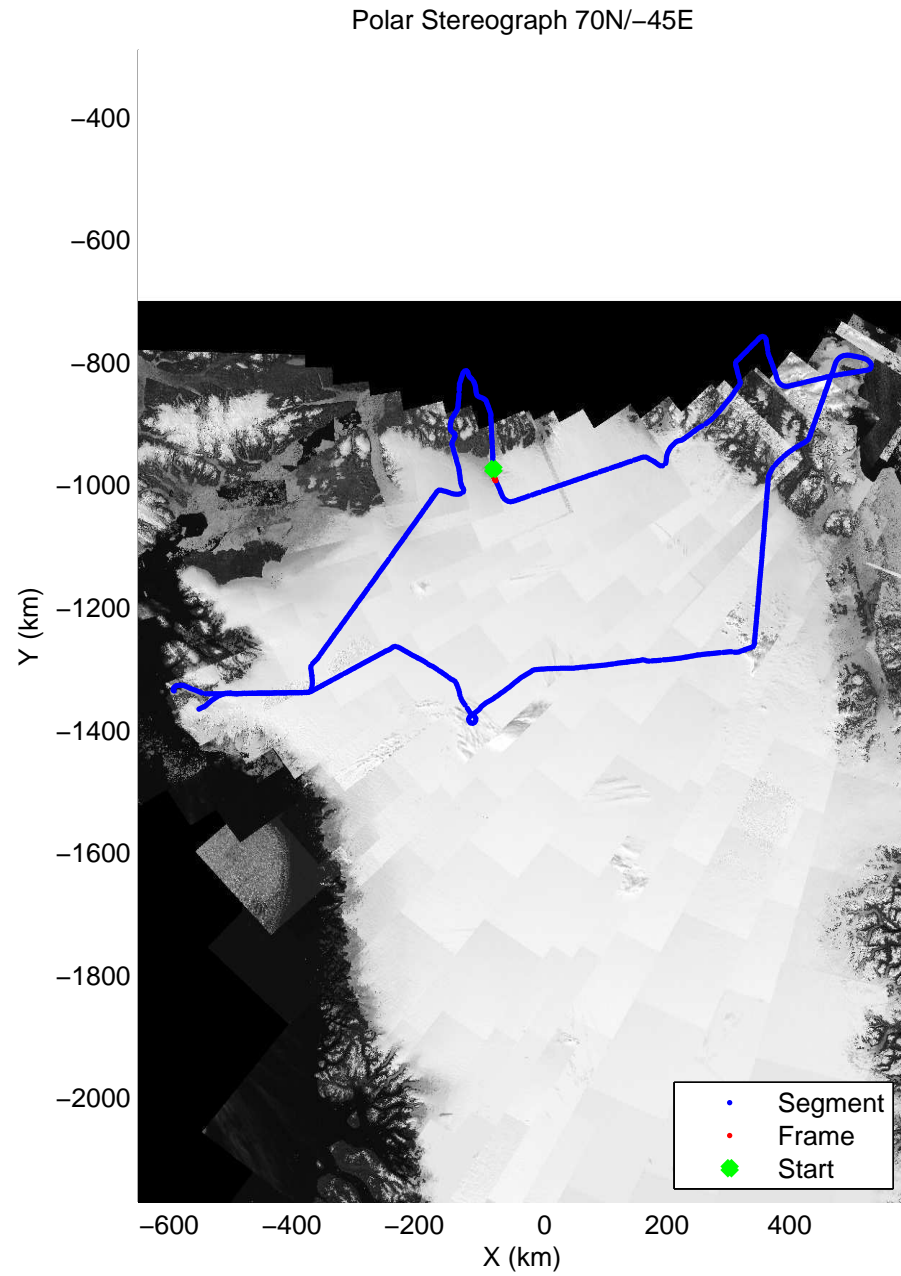

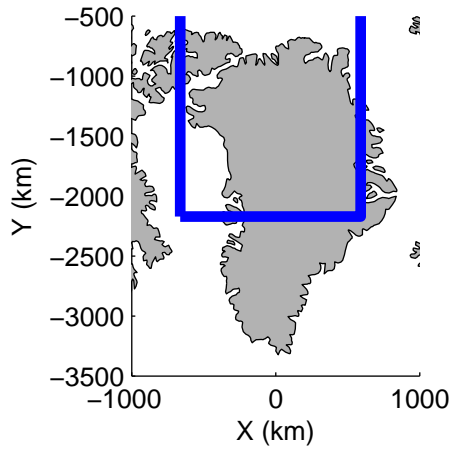
accum 2011_Greenland_P3: "North Glaciers" 20110509_01_051: 13:30:23.2 to 13:32:58.3 GPS






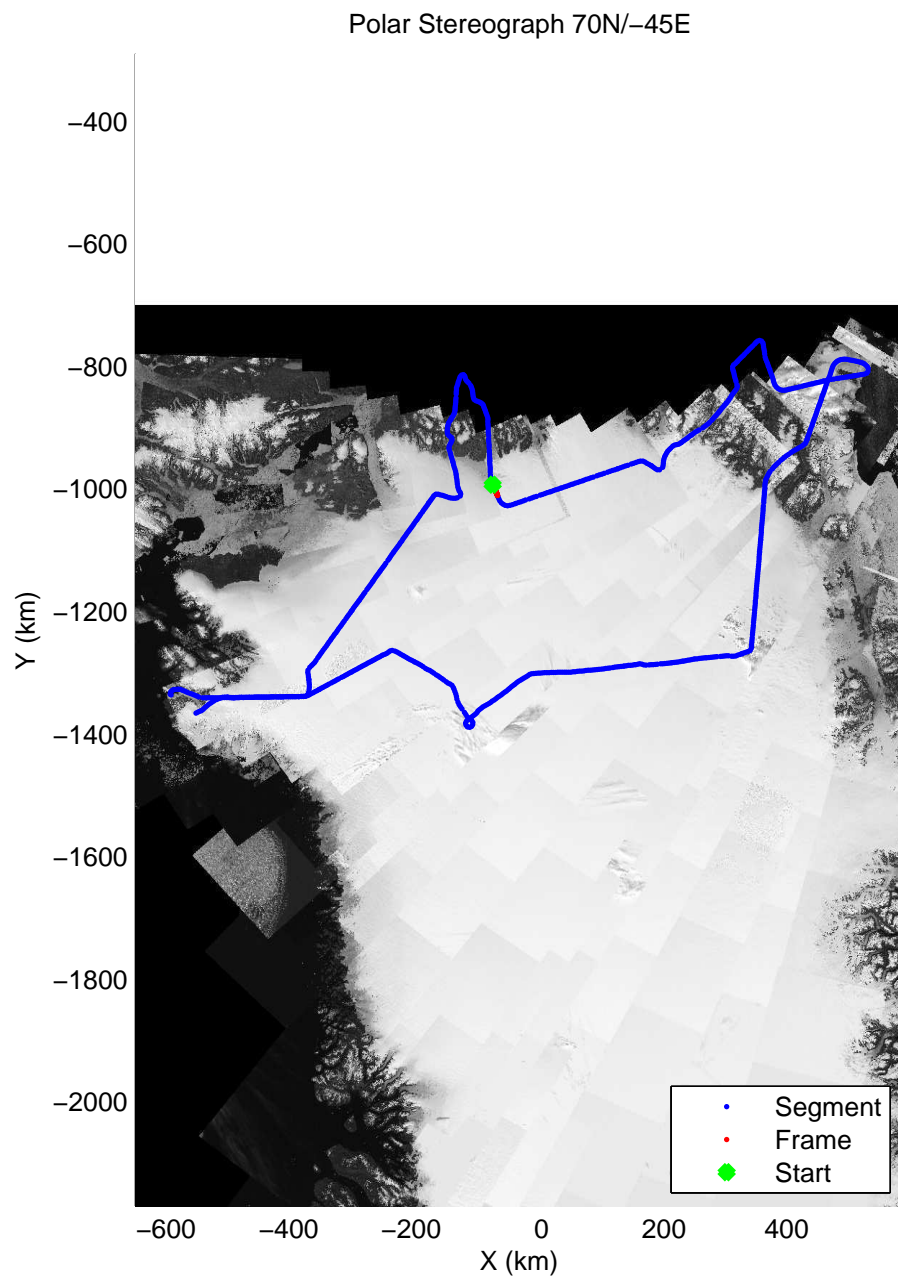
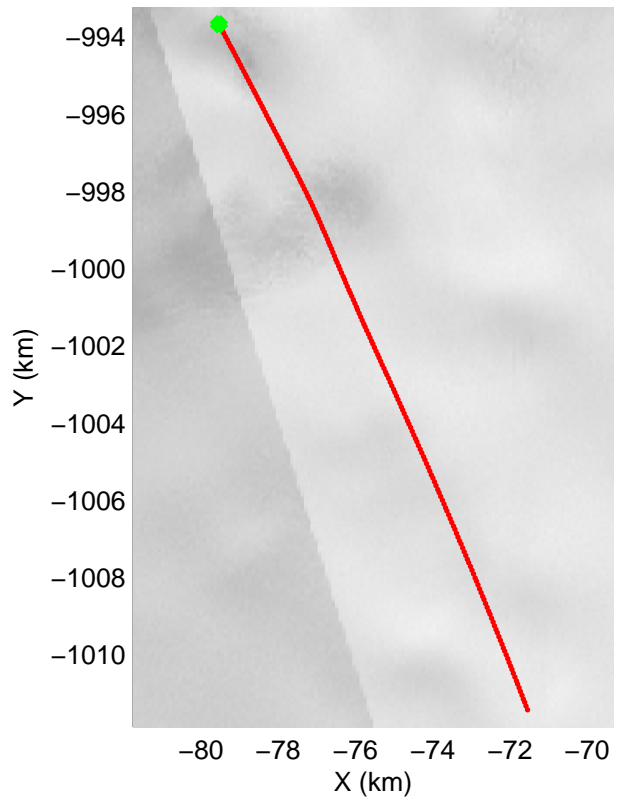
accum 2011_Greenland_P3: "North Glaciers" 20110509_01_052: 13:32:58.5 to 13:35:30.7 GPS






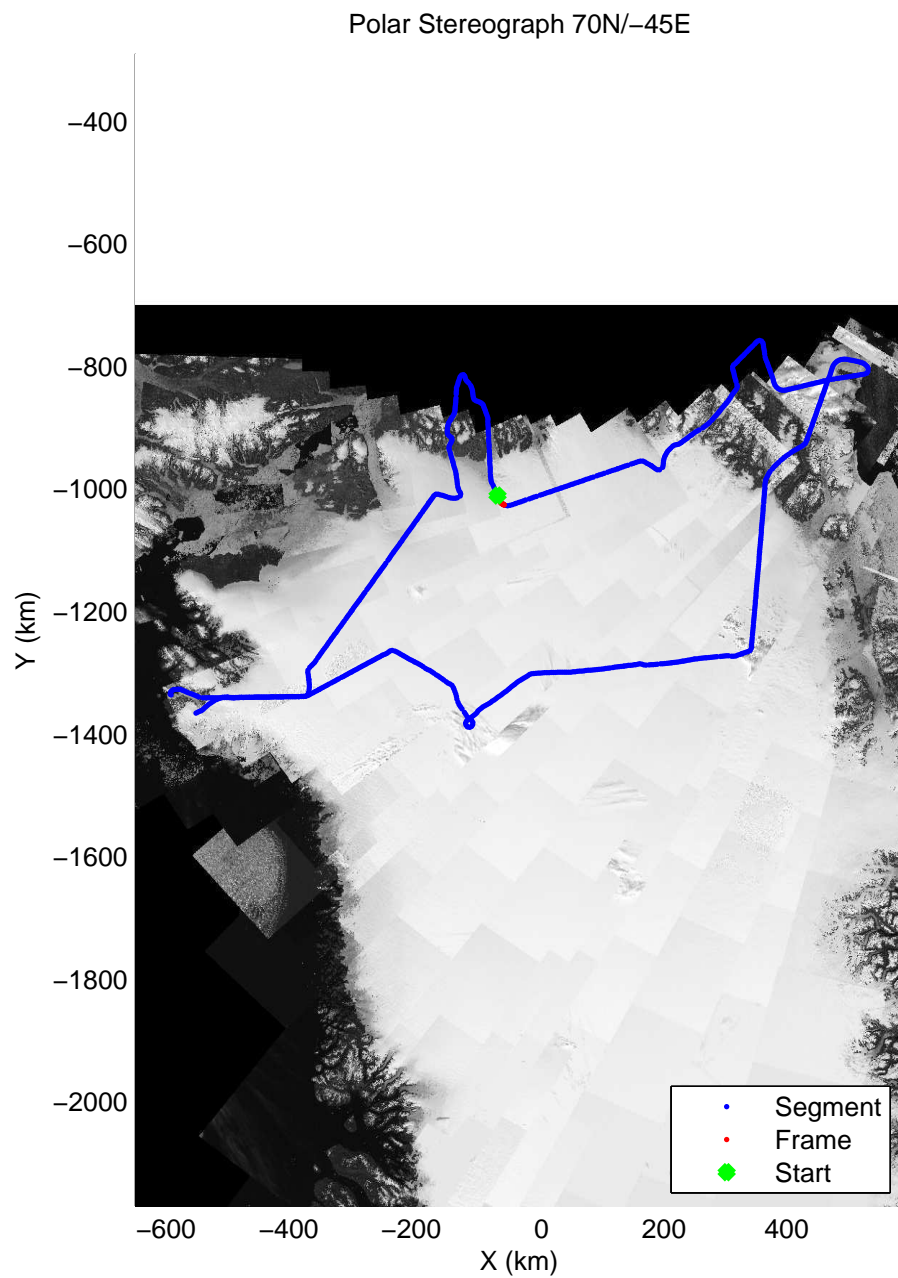
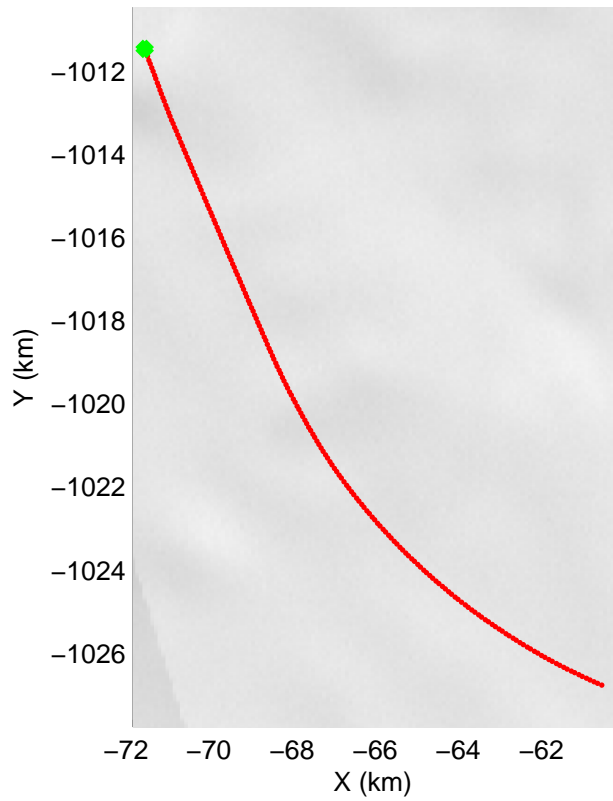
accum 2011_Greenland_P3: "North Glaciers" 20110509_01_053: 13:35:30.9 to 13:38:11.6 GPS






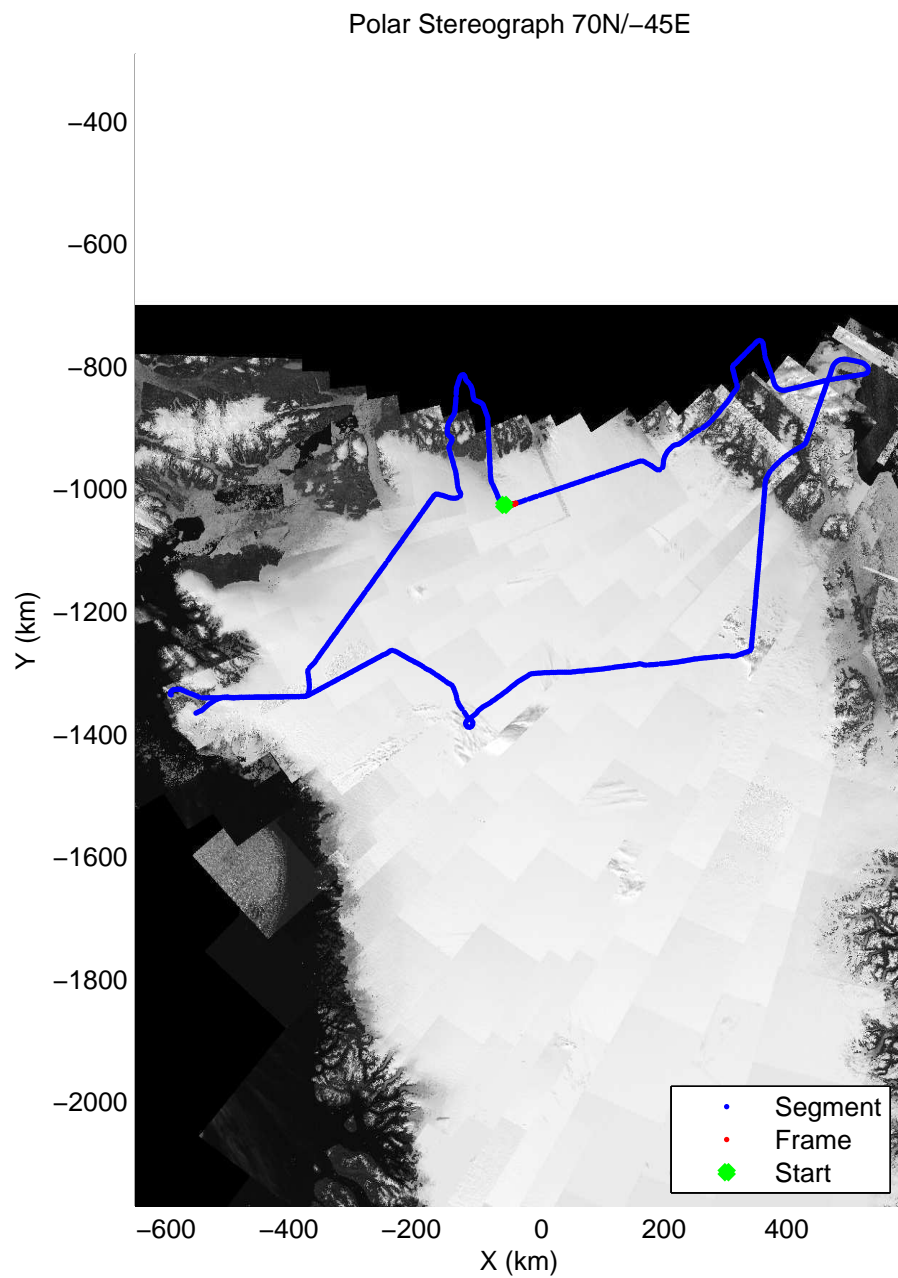
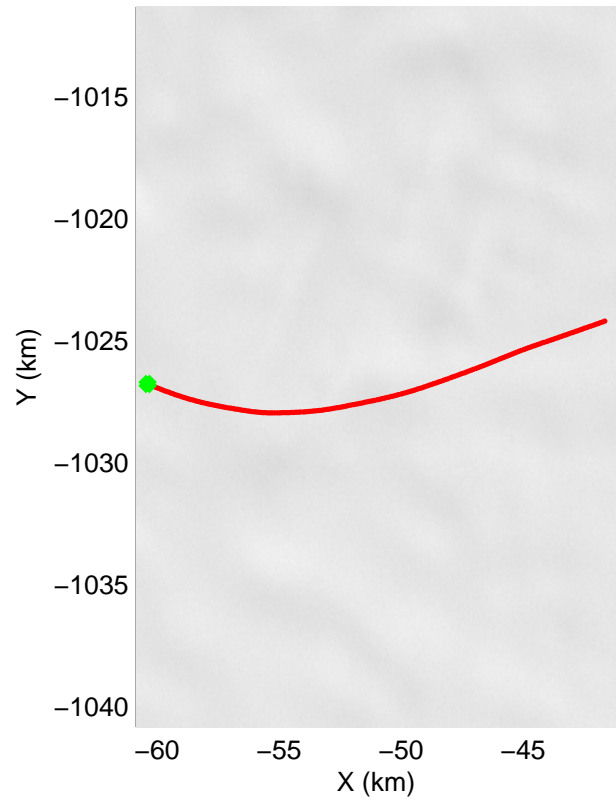
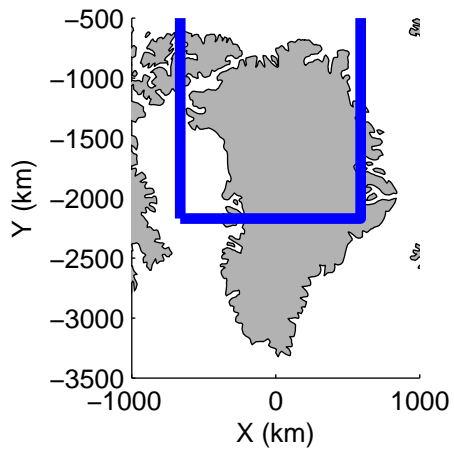
accum 2011_Greenland_P3: "North Glaciers" 20110509_01_054: 13:38:11.8 to 13:40:39.3 GPS






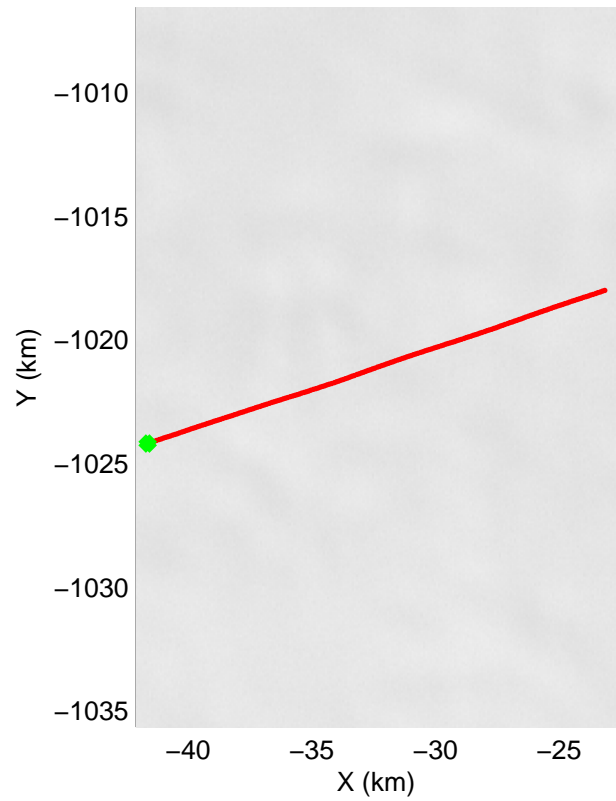
accum 2011_Greenland_P3: "North Glaciers" 20110509_01_055: 13:40:39.5 to 13:42:59.9 GPS



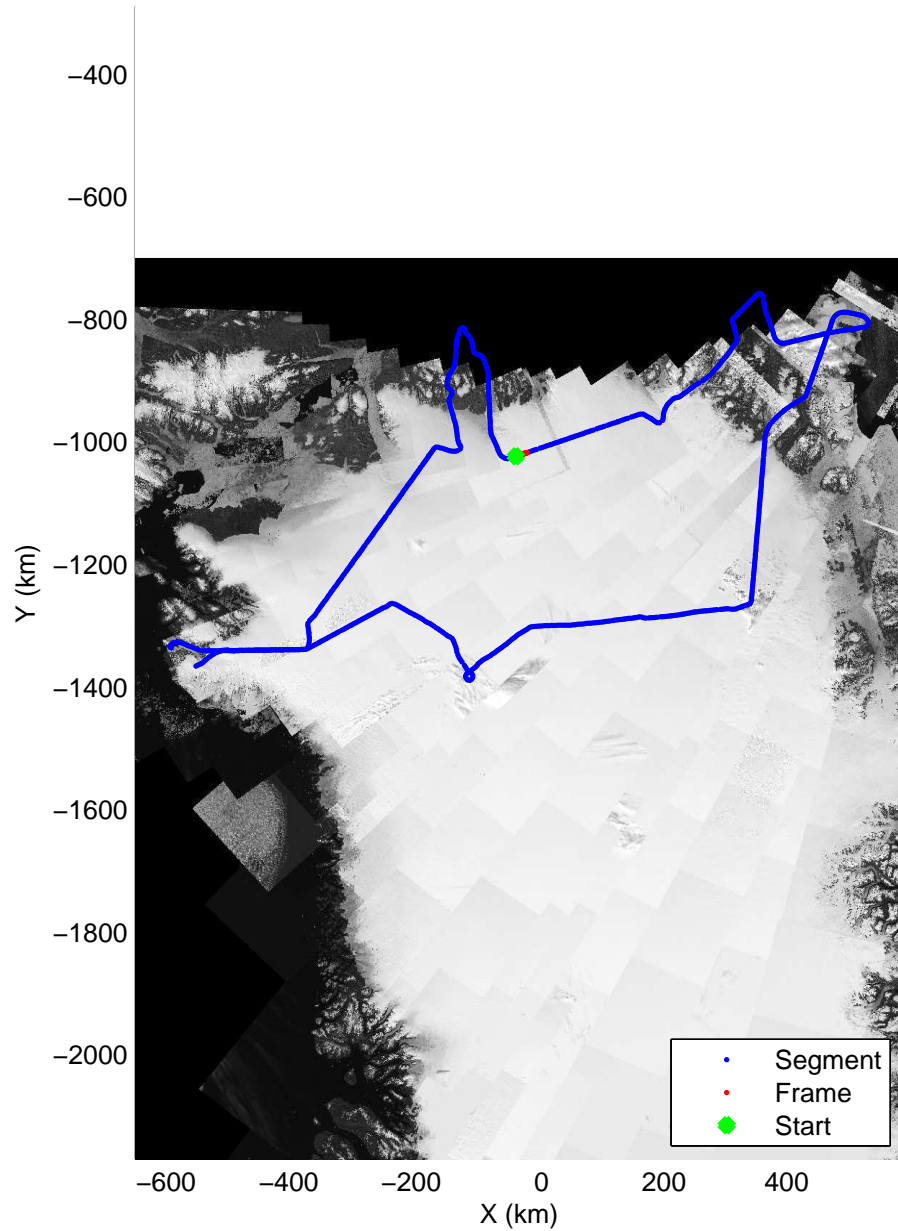


accum 2011_Greenland_P3: "North Glaciers" 20110509_01_056: 13:43:00.1 to 13:45:09.9 GPS




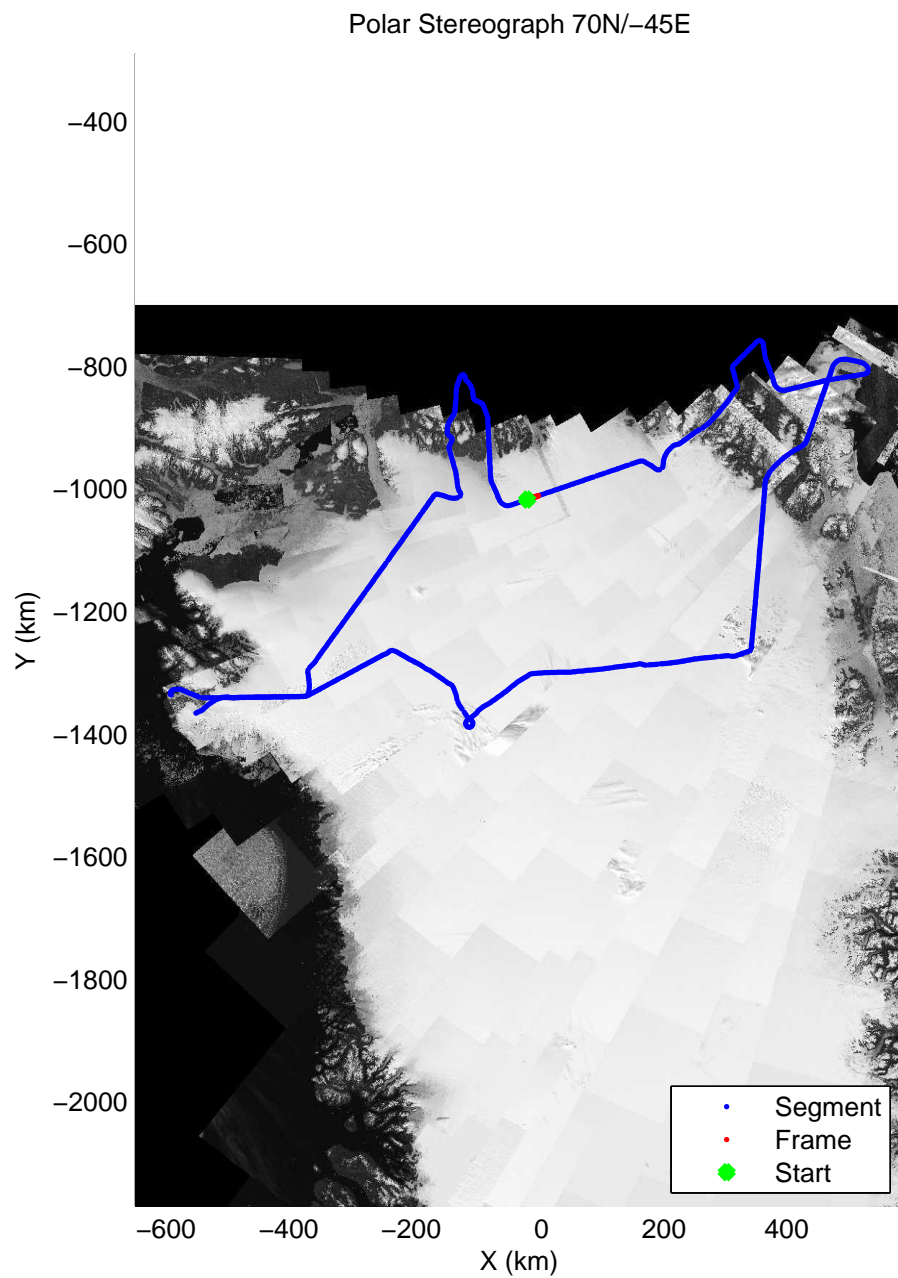
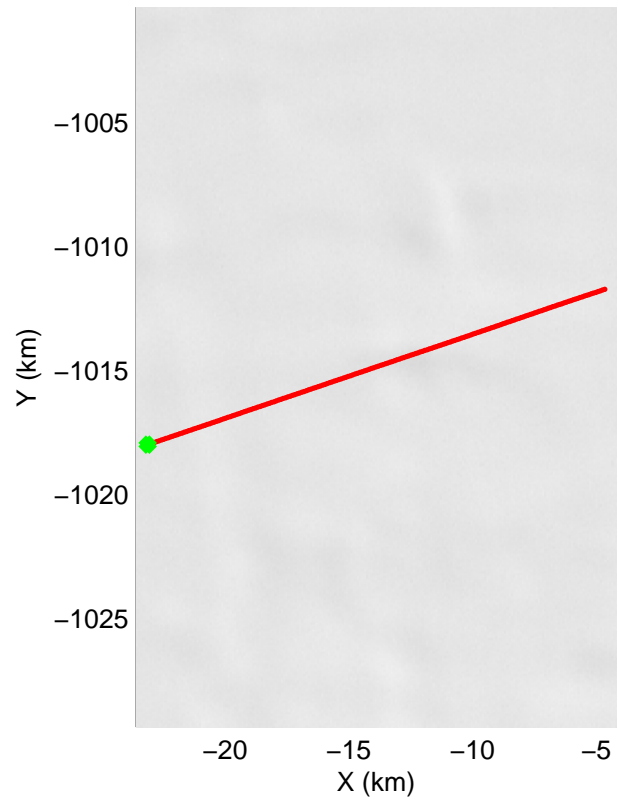


Polar Stereograph 70N/-45E




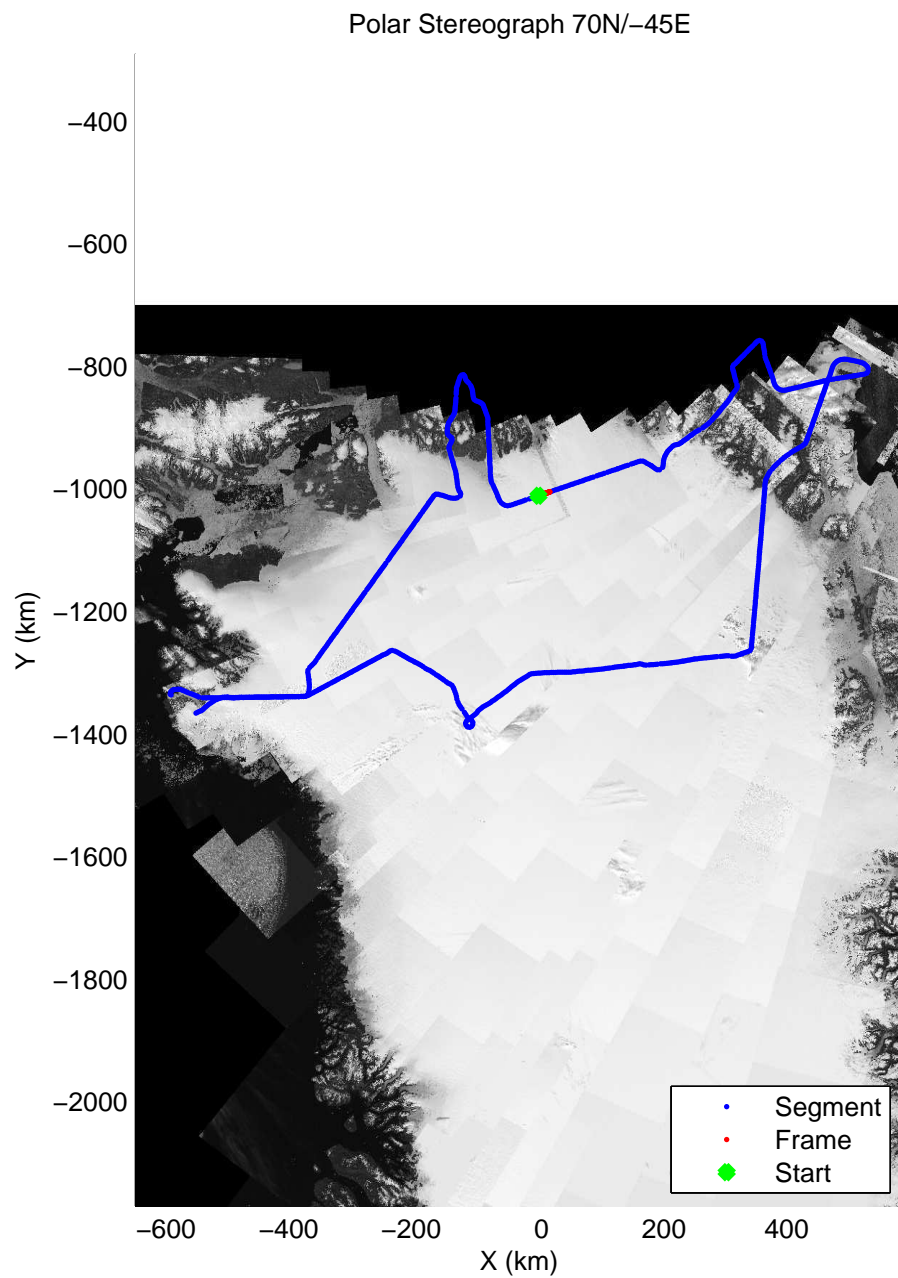
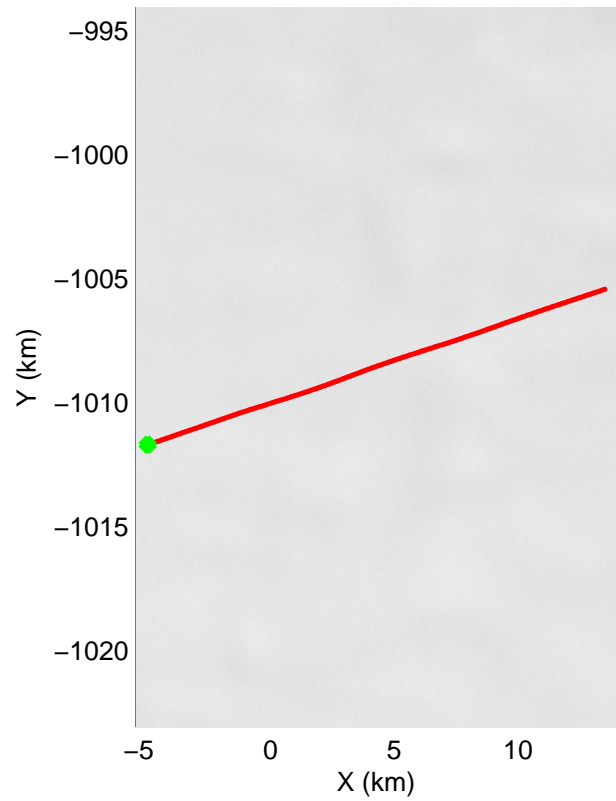
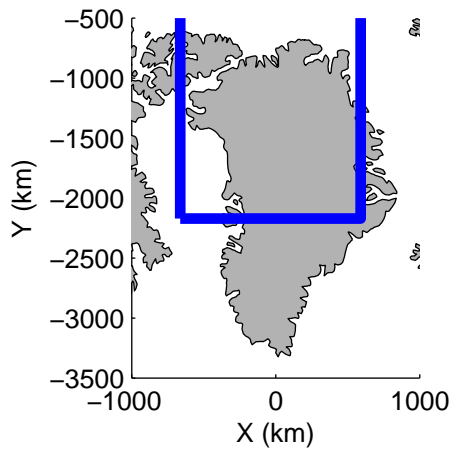
accum 2011_Greenland_P3: "North Glaciers" 20110509_01_057: 13:45:10.1 to 13:47:20.2 GPS






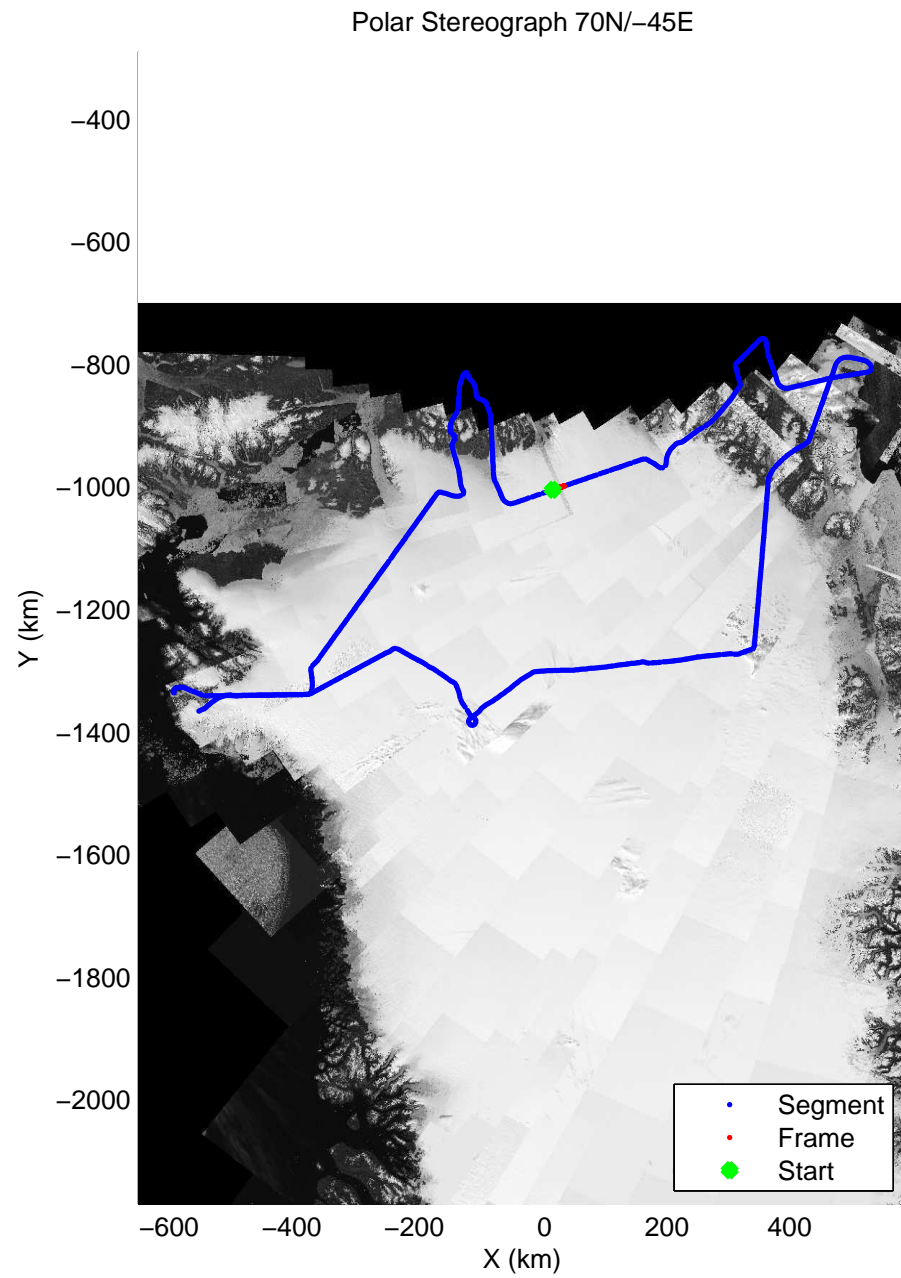

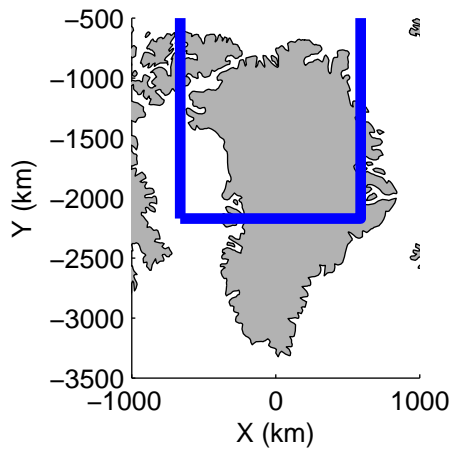
accum 2011_Greenland_P3: "North Glaciers" 20110509_01_058: 13:47:20.3 to 13:49:27.7 GPS






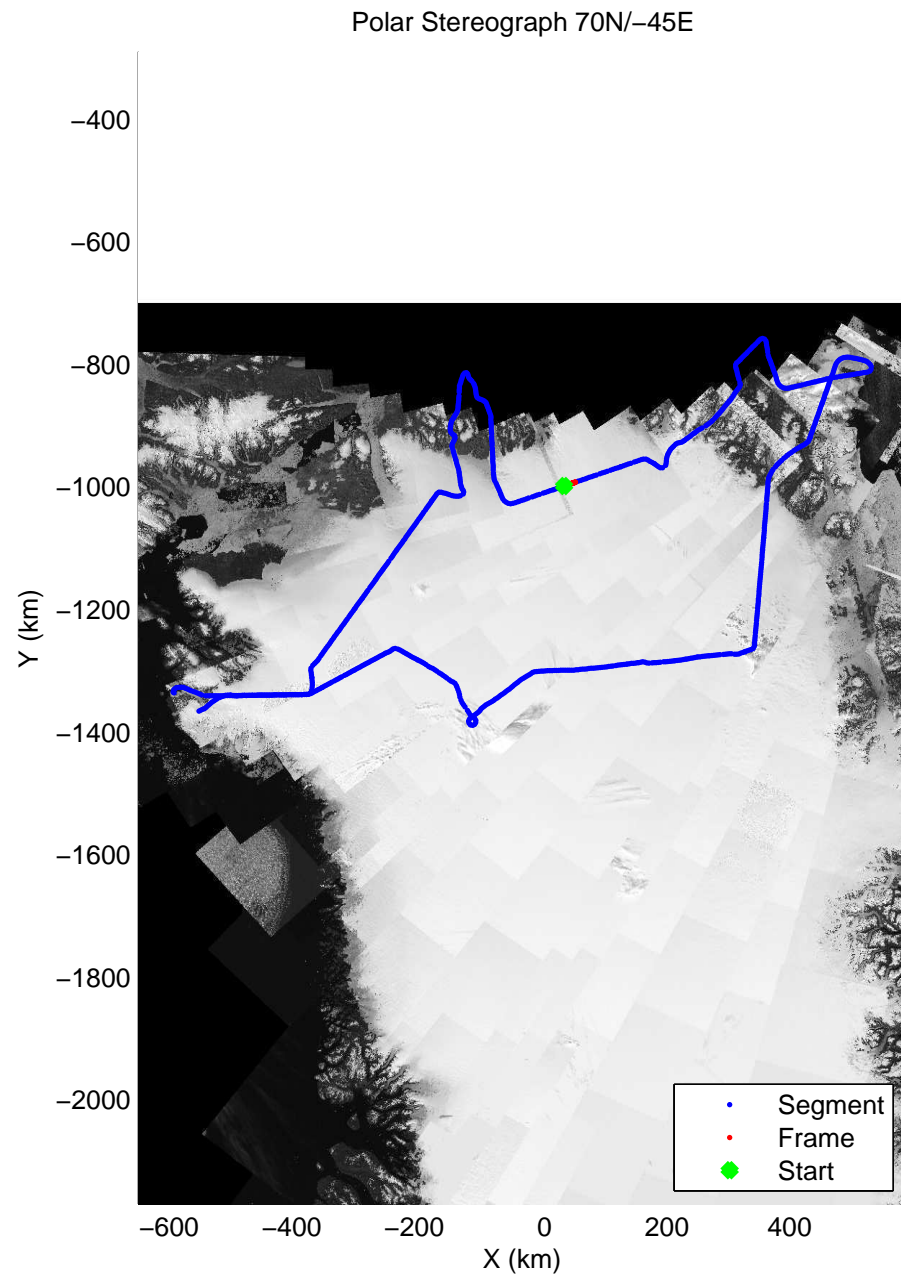
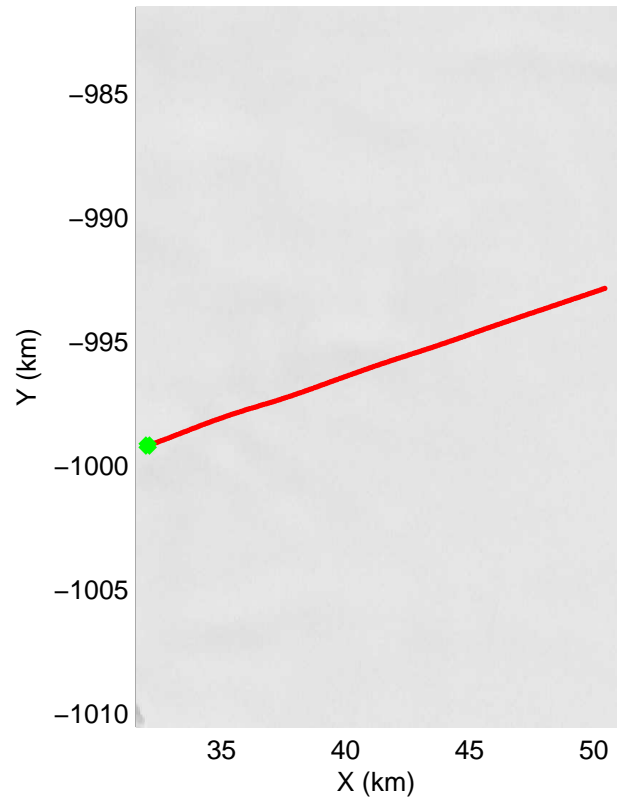
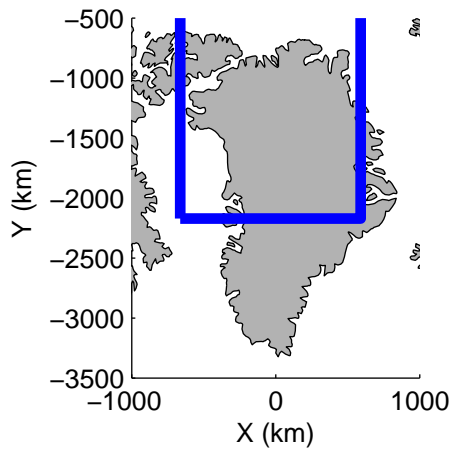
accum 2011_Greenland_P3: "North Glaciers" 20110509_01_059: 13:49:27.8 to 13:51:39.3 GPS






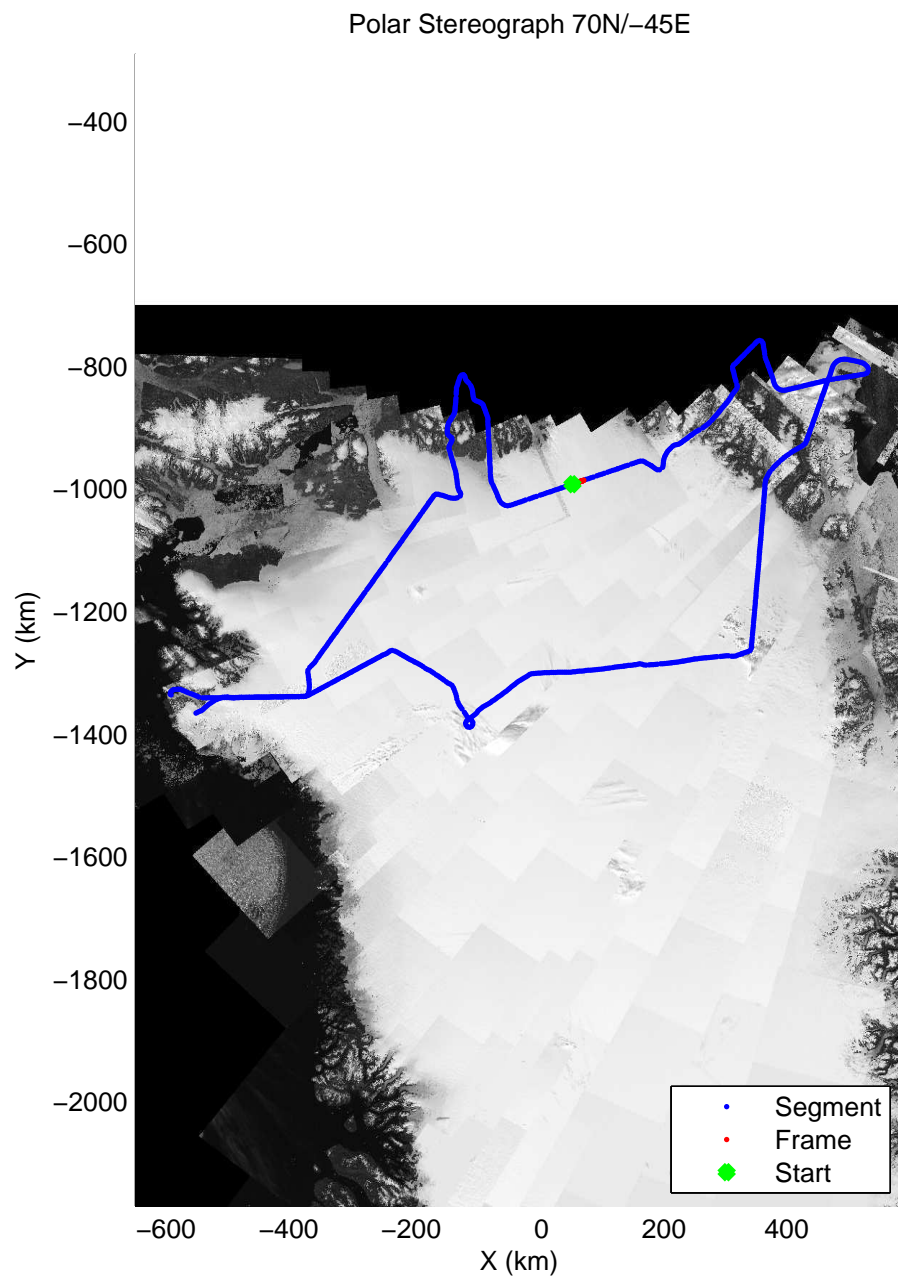
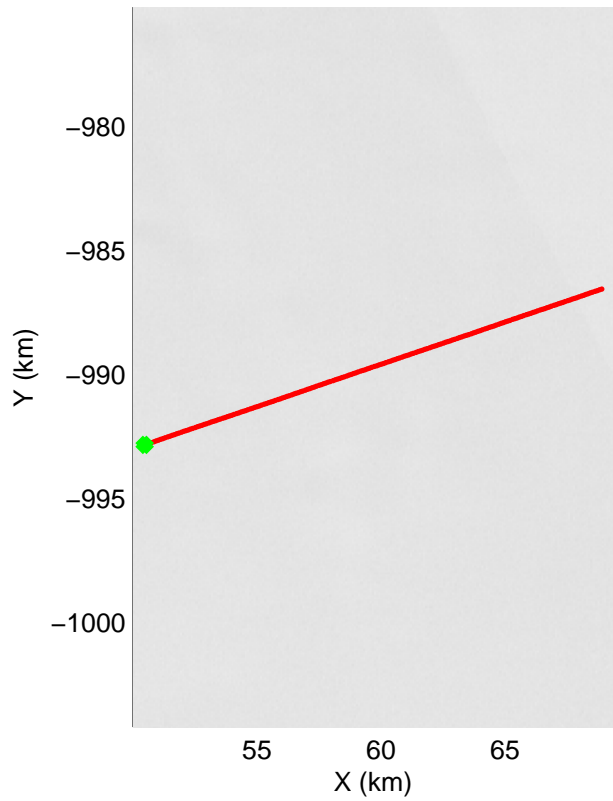
accum 2011_Greenland_P3: "North Glaciers" 20110509_01_060: 13:51:39.5 to 13:53:50.3 GPS






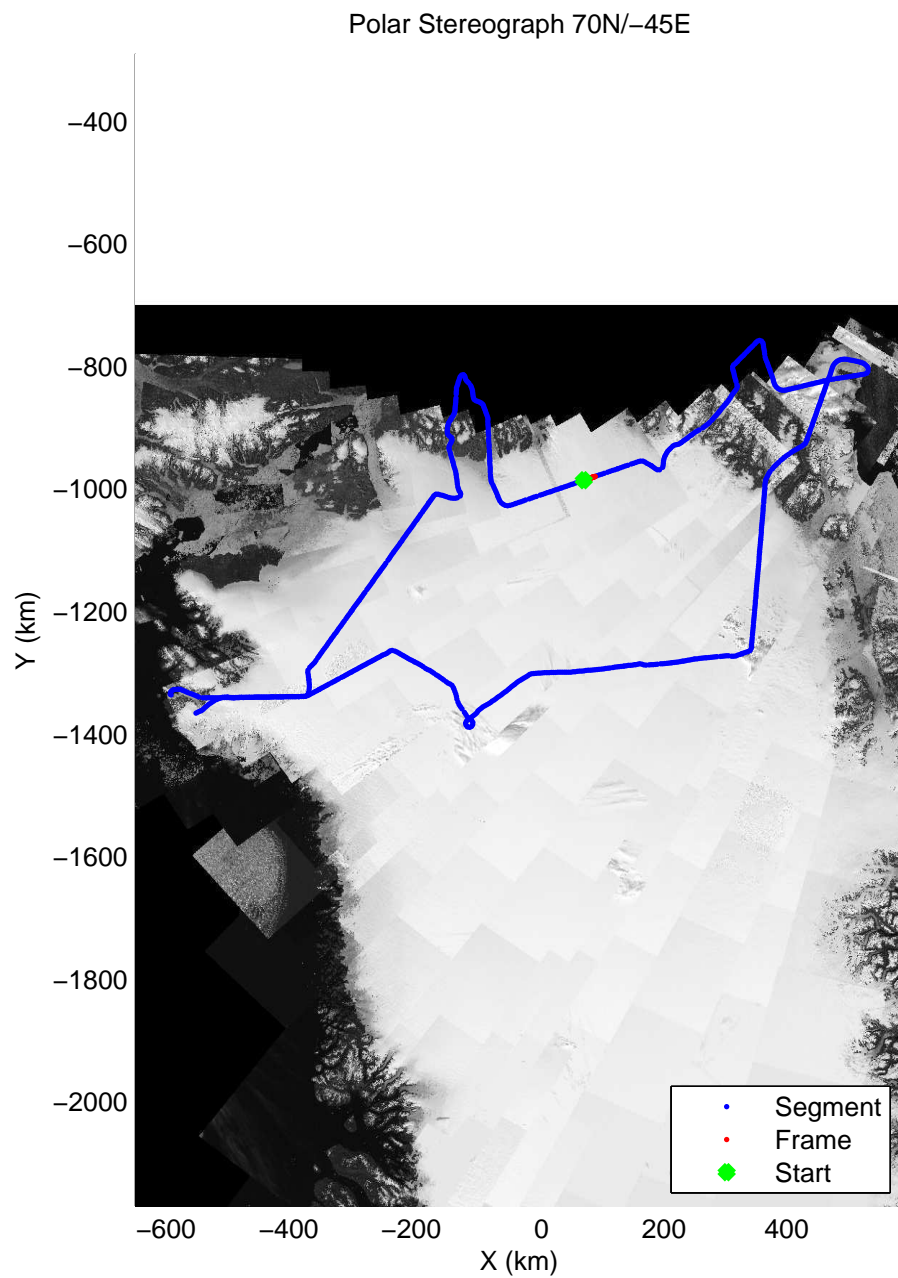
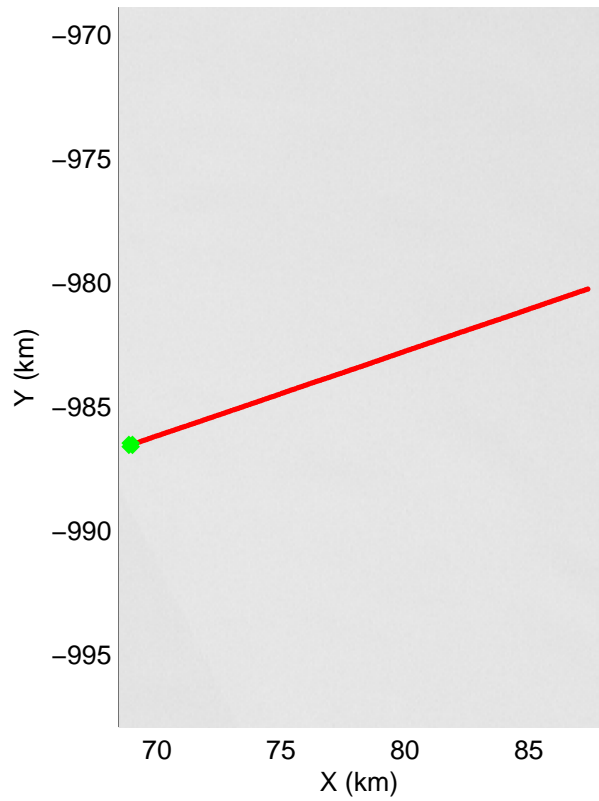
accum 2011_Greenland_P3: "North Glaciers" 20110509_01_061: 13:53:50.5 to 13:56:02.6 GPS






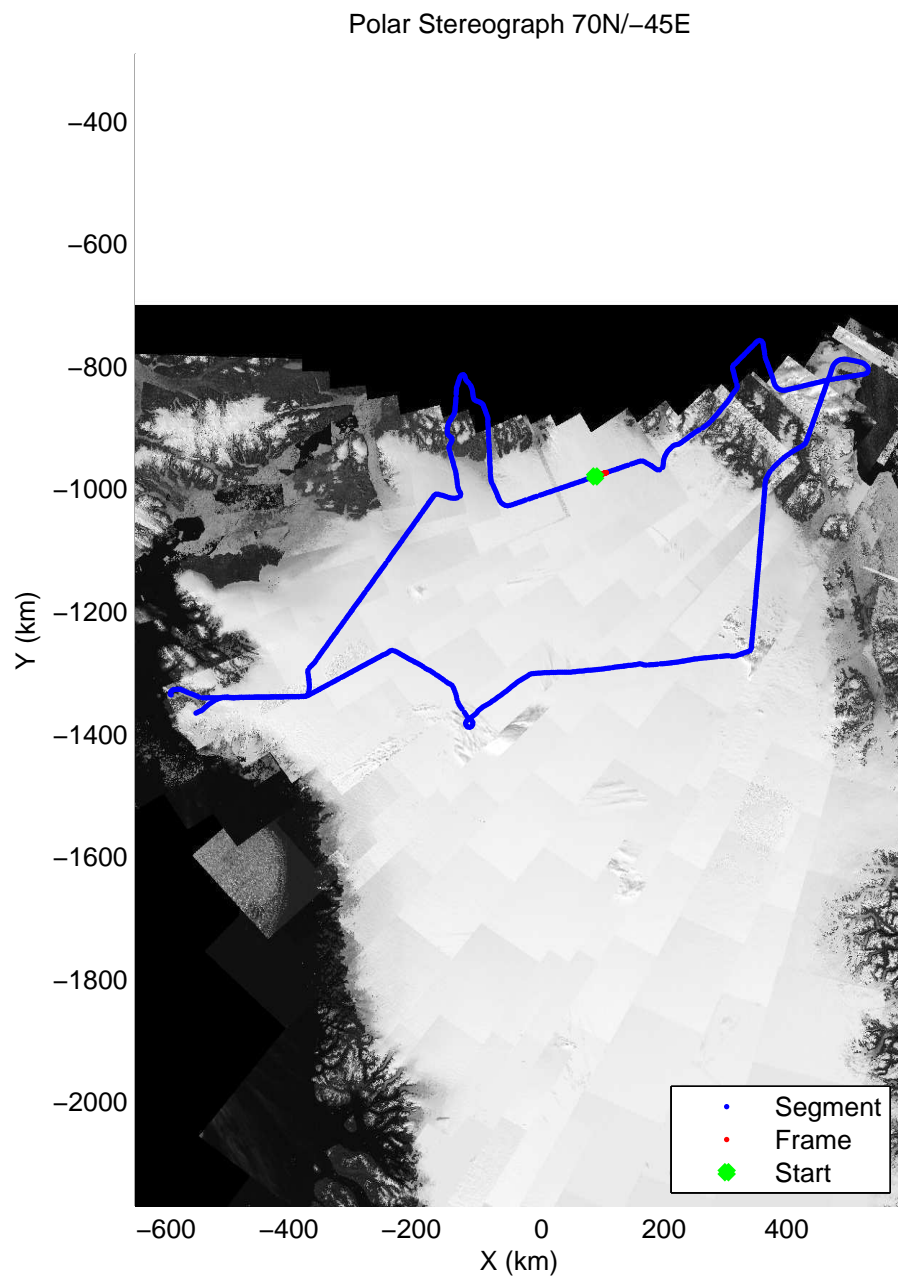
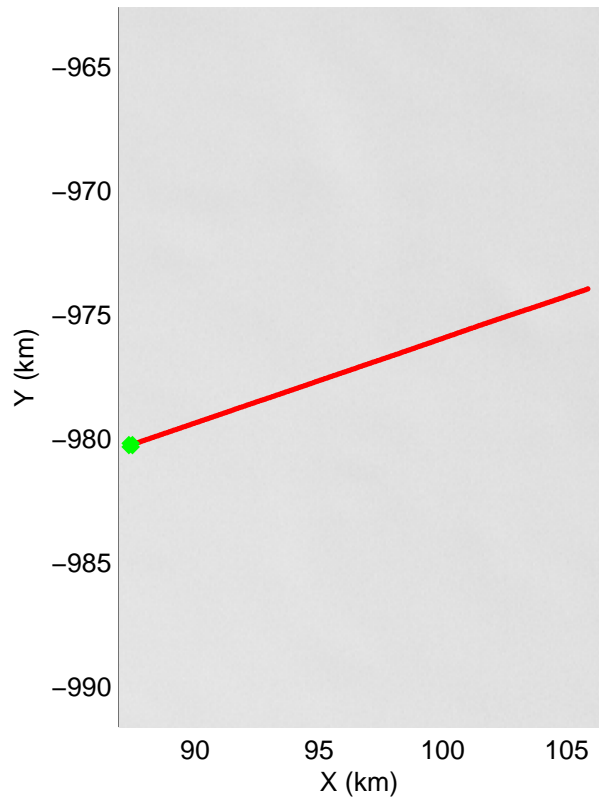
accum 2011_Greenland_P3: "North Glaciers" 20110509_01_062: 13:56:02.7 to 13:58:14.3 GPS






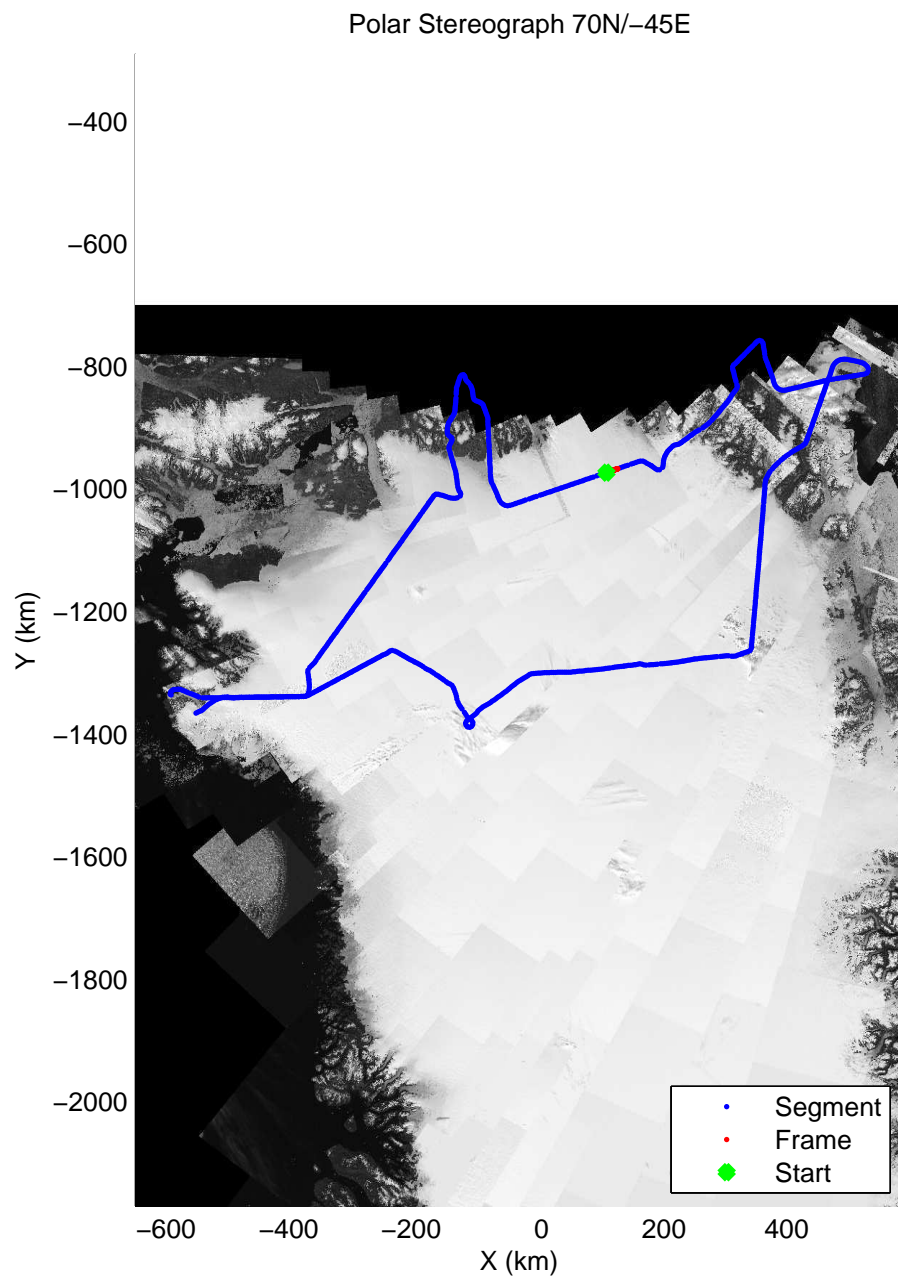
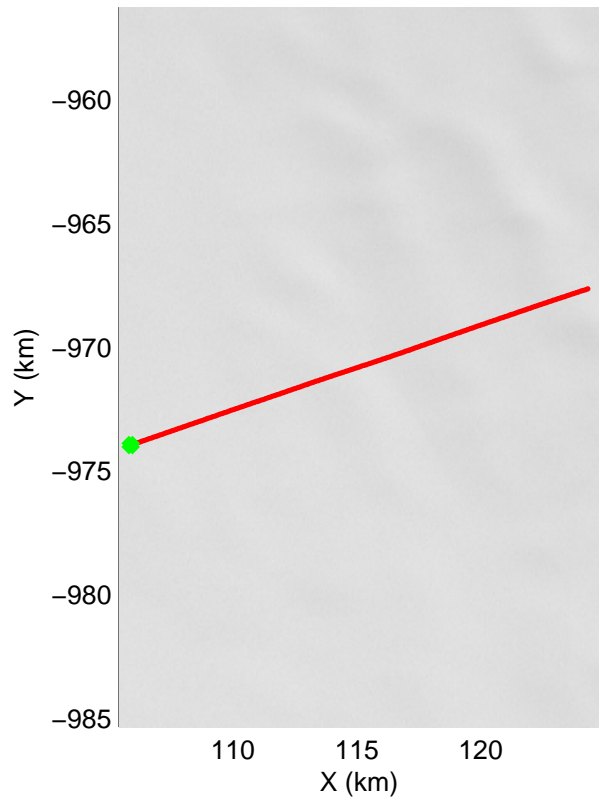
accum 2011_Greenland_P3: "North Glaciers" 20110509_01_063: 13:58:14.5 to 14:00:25.6 GPS






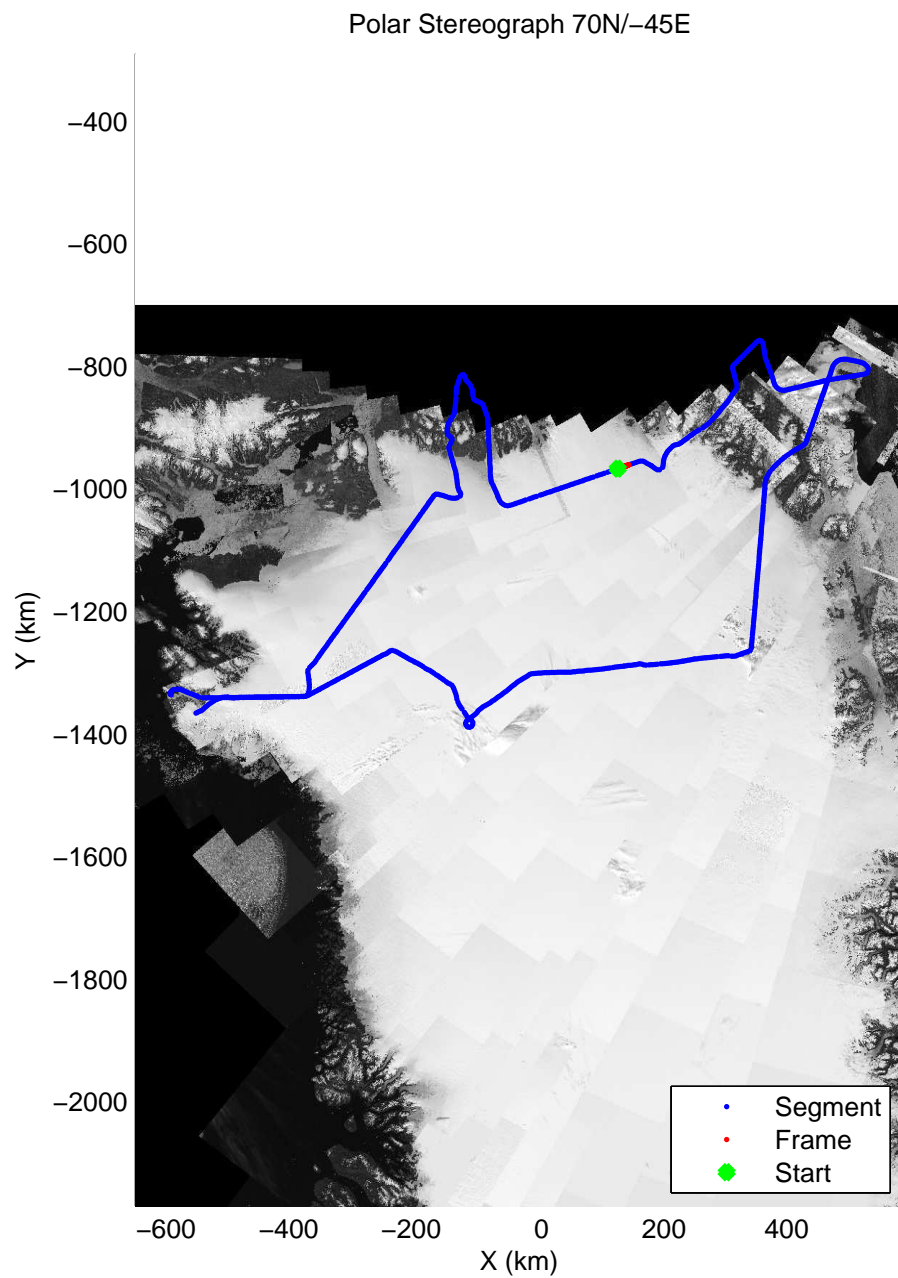
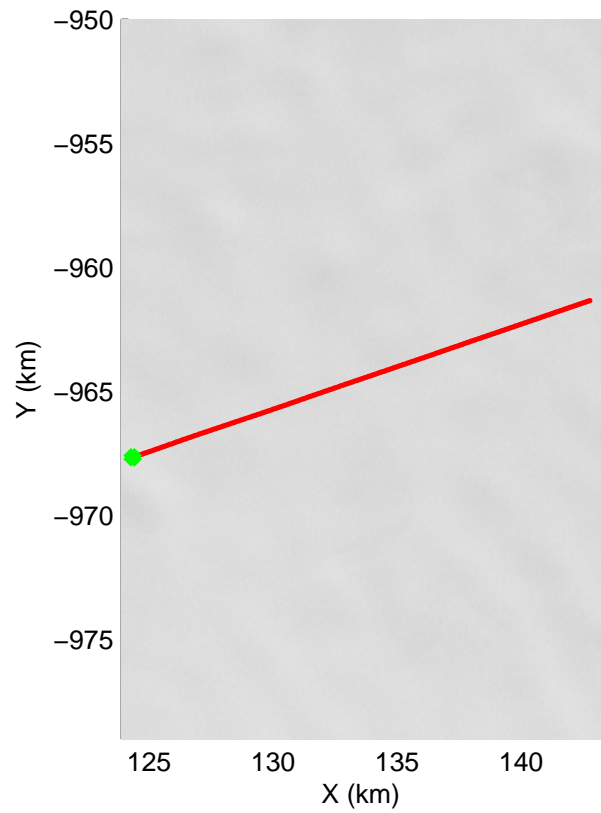
accum 2011_Greenland_P3: "North Glaciers" 20110509_01_064: 14:00:25.8 to 14:02:33.4 GPS






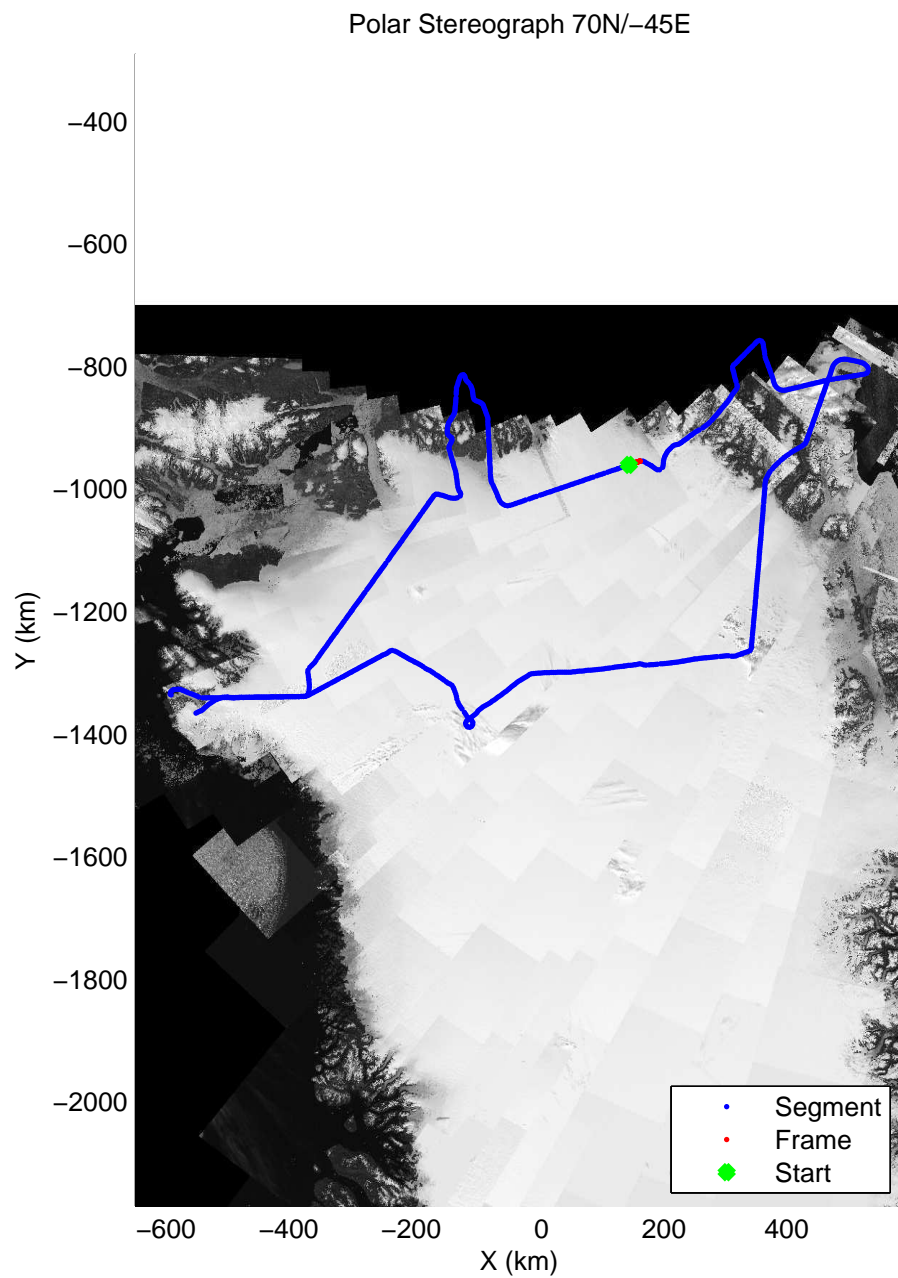
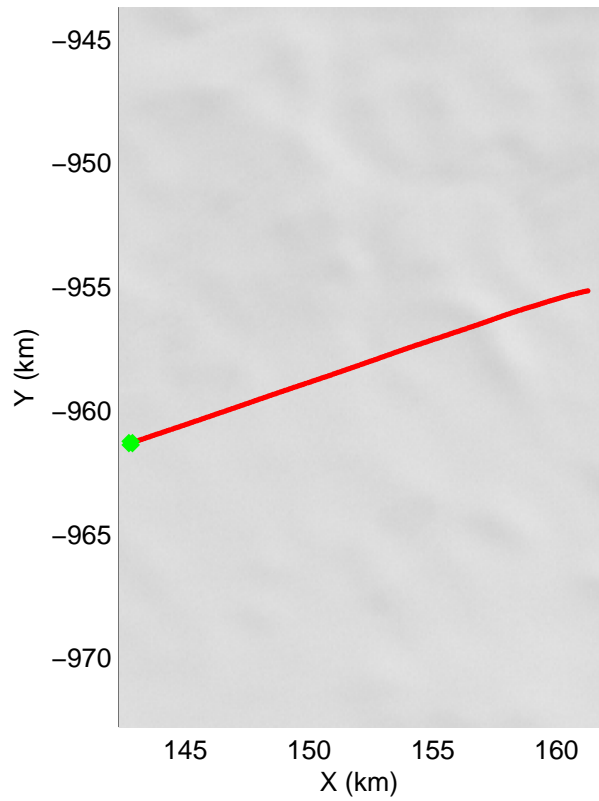
accum 2011_Greenland_P3: "North Glaciers" 20110509_01_065: 14:02:33.6 to 14:04:39.8 GPS






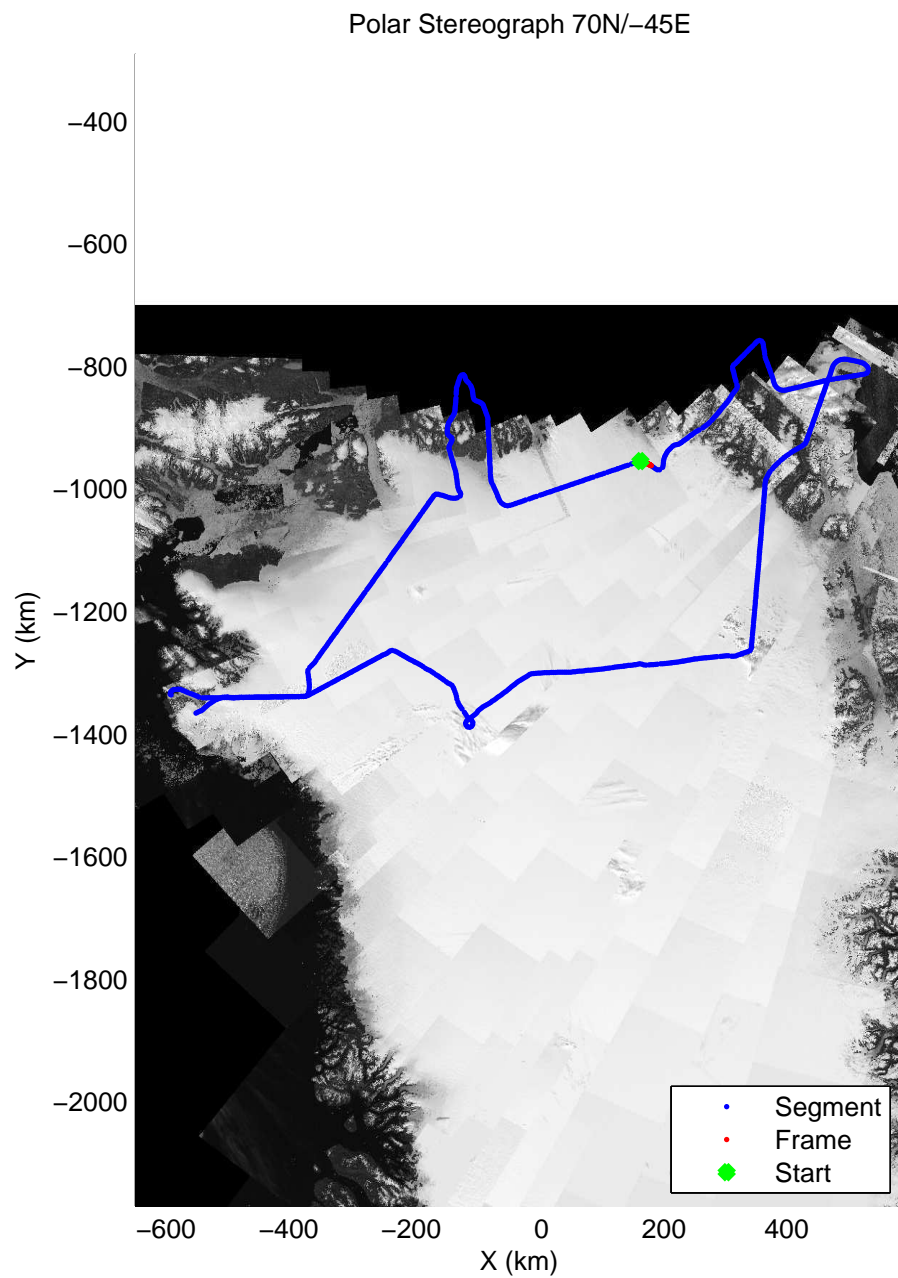
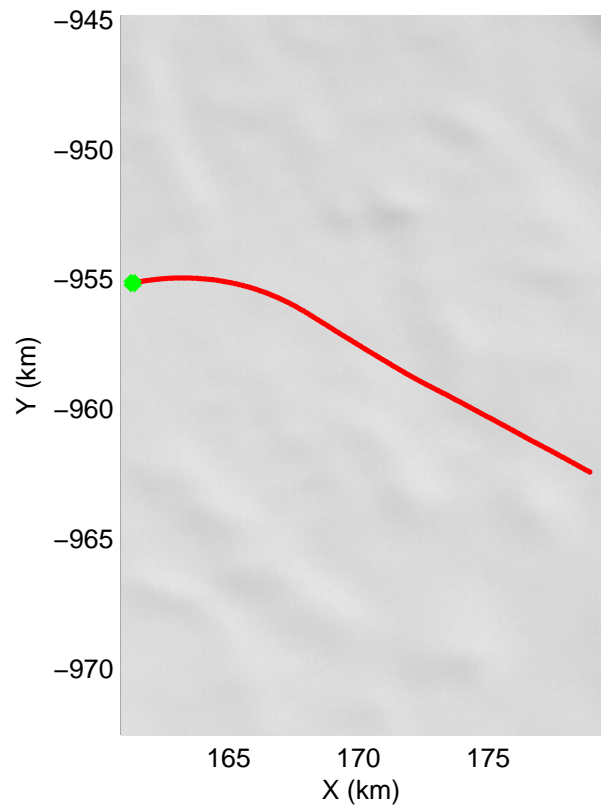
accum 2011_Greenland_P3: "North Glaciers" 20110509_01_066: 14:04:39.9 to 14:06:47.5 GPS






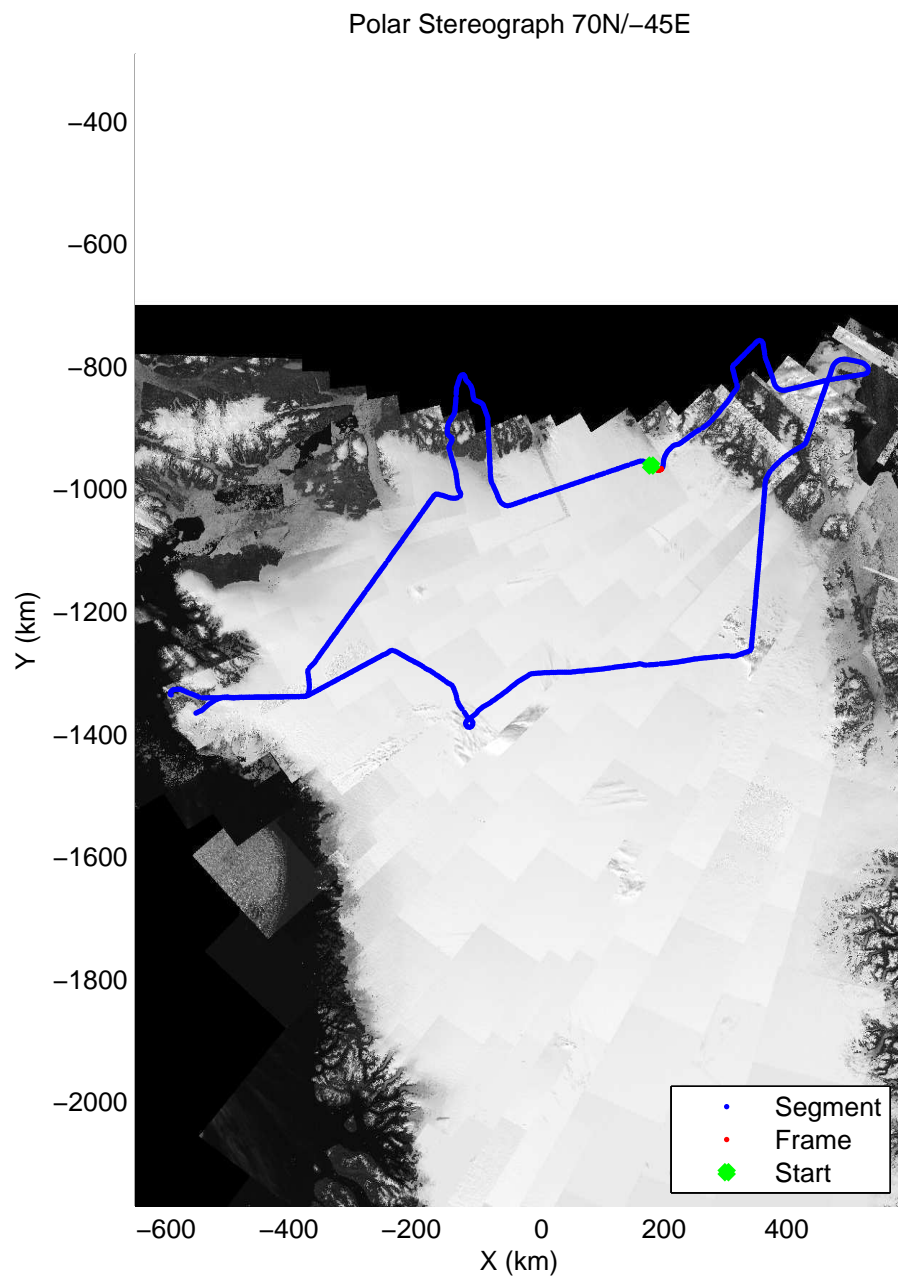
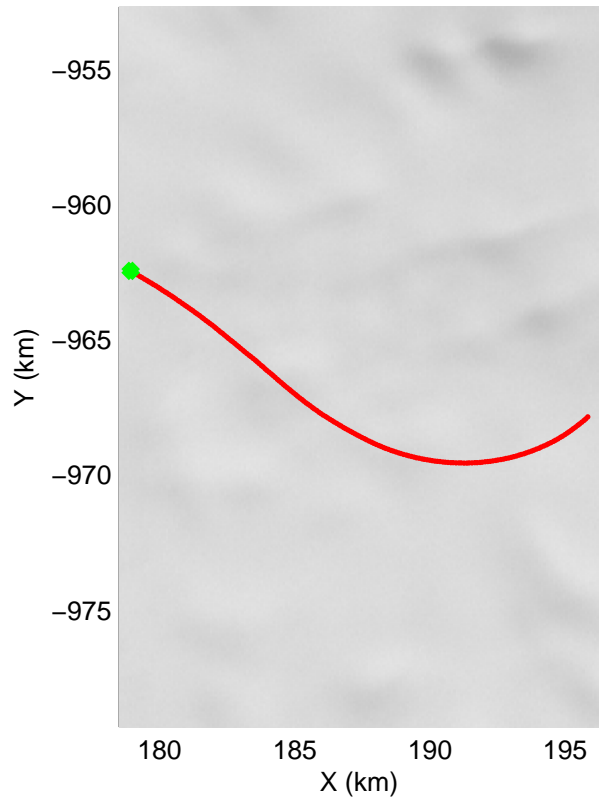
accum 2011_Greenland_P3: "North Glaciers" 20110509_01_067: 14:06:47.7 to 14:08:57.3 GPS






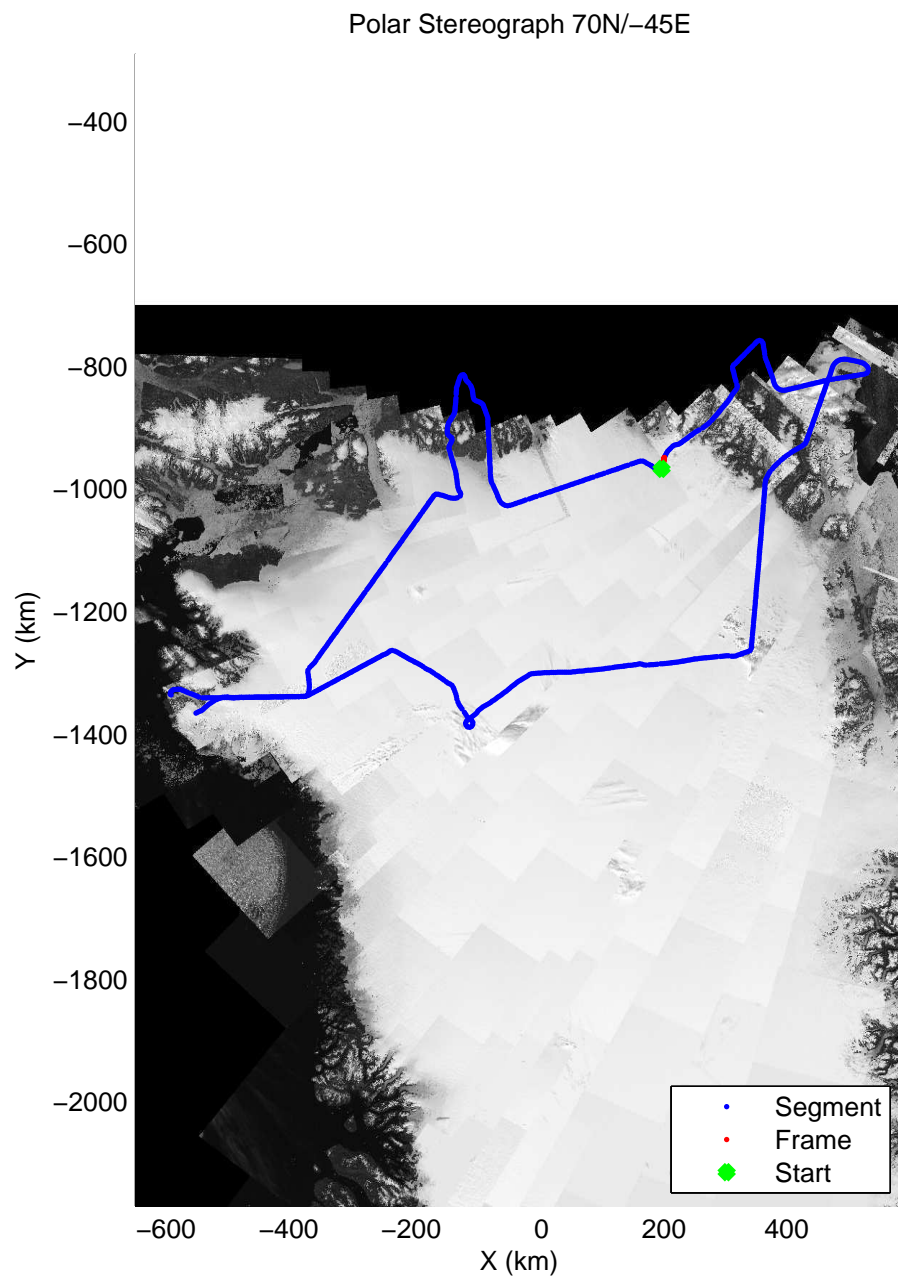

accum 2011_Greenland_P3: "North Glaciers" 20110509_01_068: 14:08:57.5 to 14:11:15.1 GPS






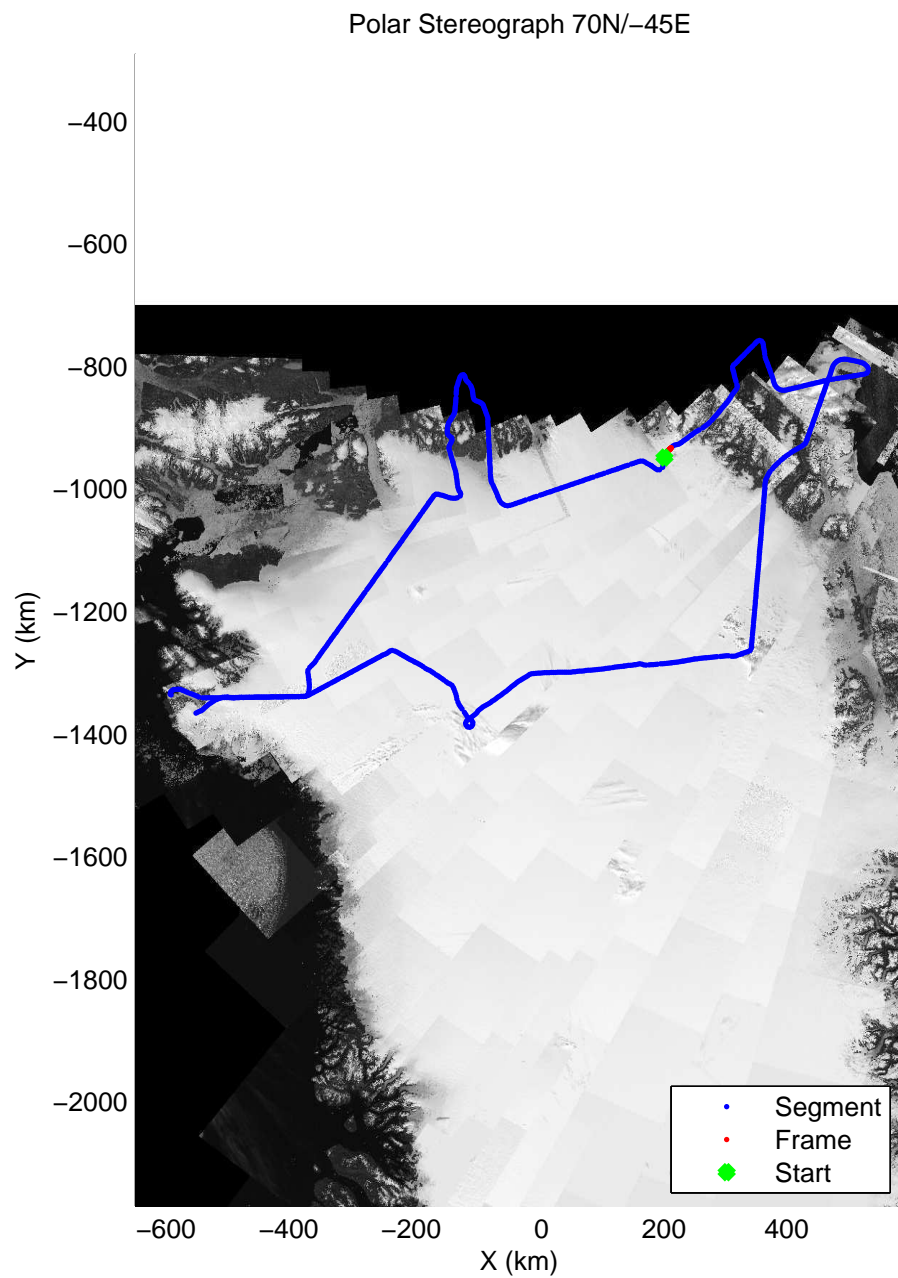
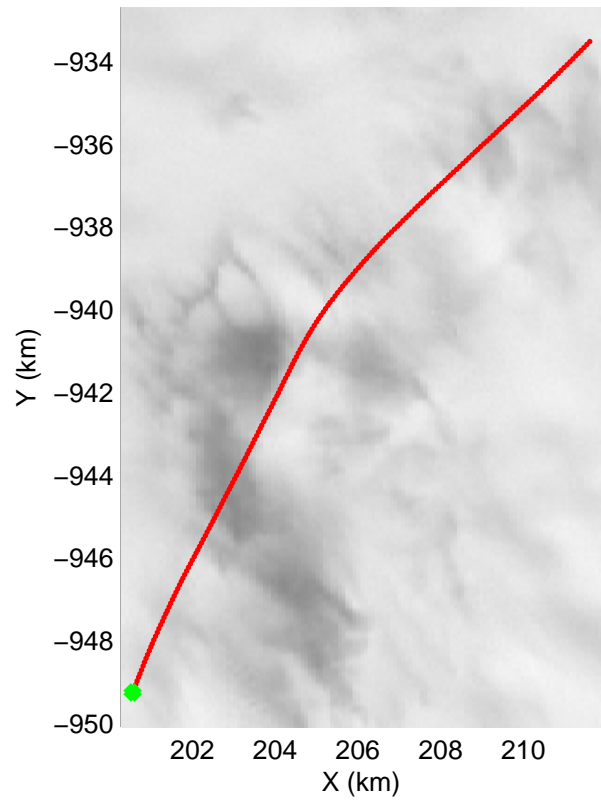
accum 2011_Greenland_P3: "North Glaciers" 20110509_01_069: 14:11:15.3 to 14:13:39.1 GPS






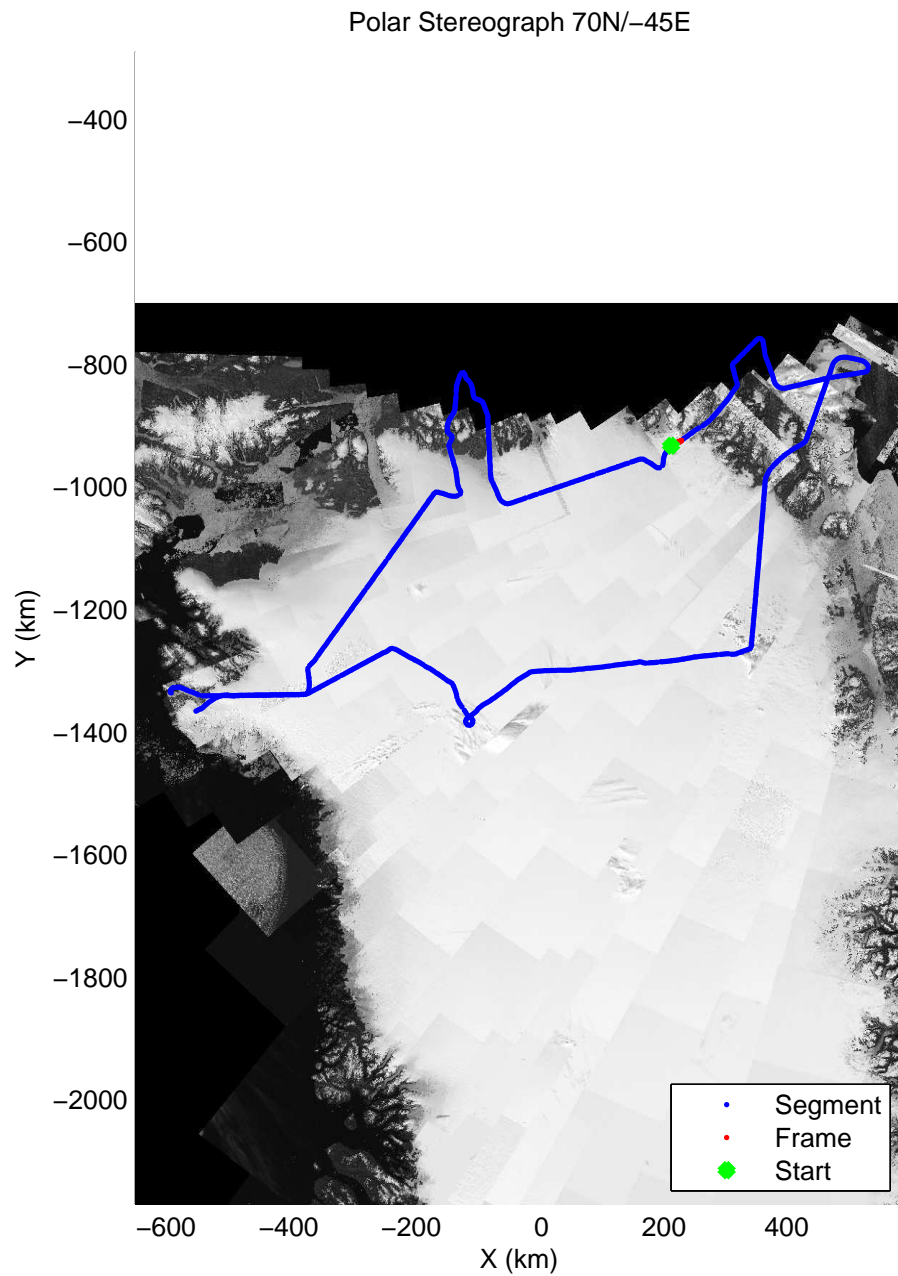
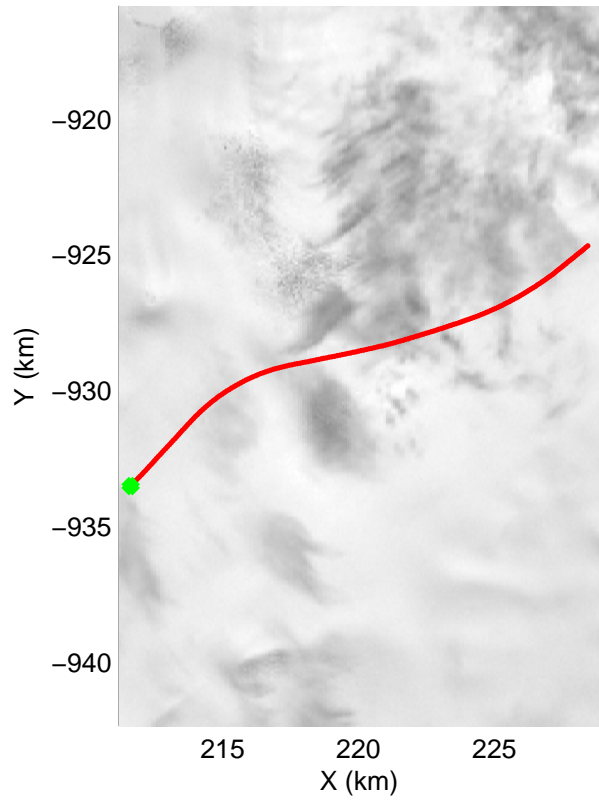
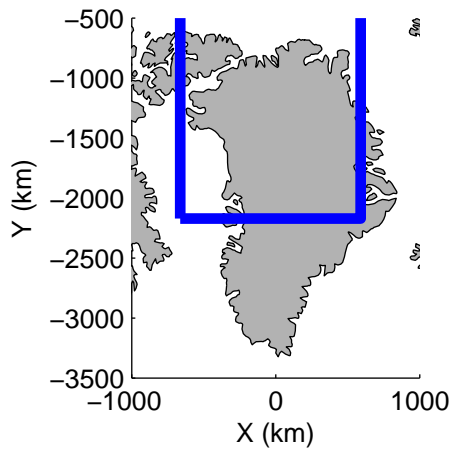
accum 2011_Greenland_P3: "North Glaciers" 20110509_01_070: 14:13:39.3 to 14:16:08.2 GPS






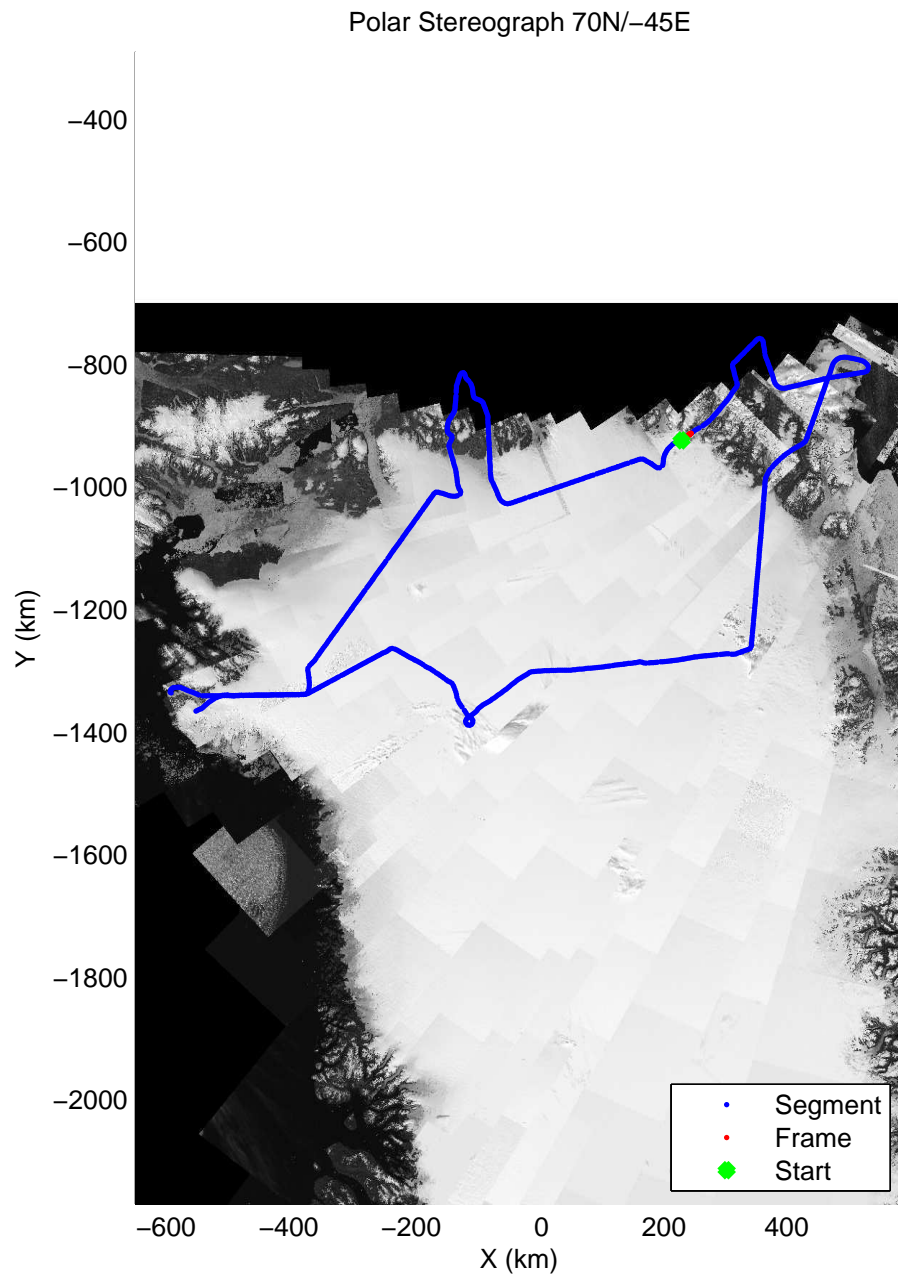
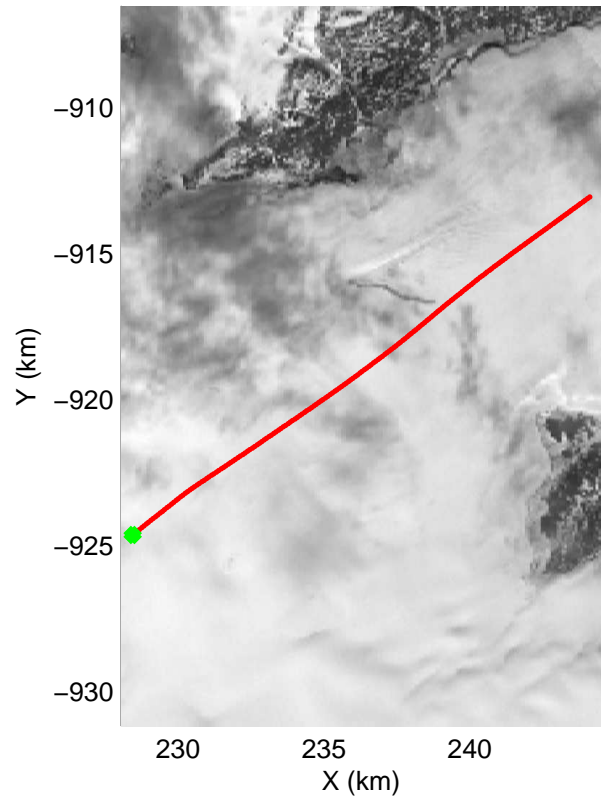
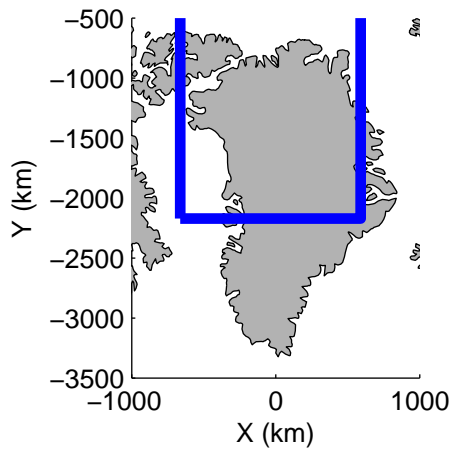
accum 2011_Greenland_P3: "North Glaciers" 20110509_01_071: 14:16:08.4 to 14:18:38.3 GPS






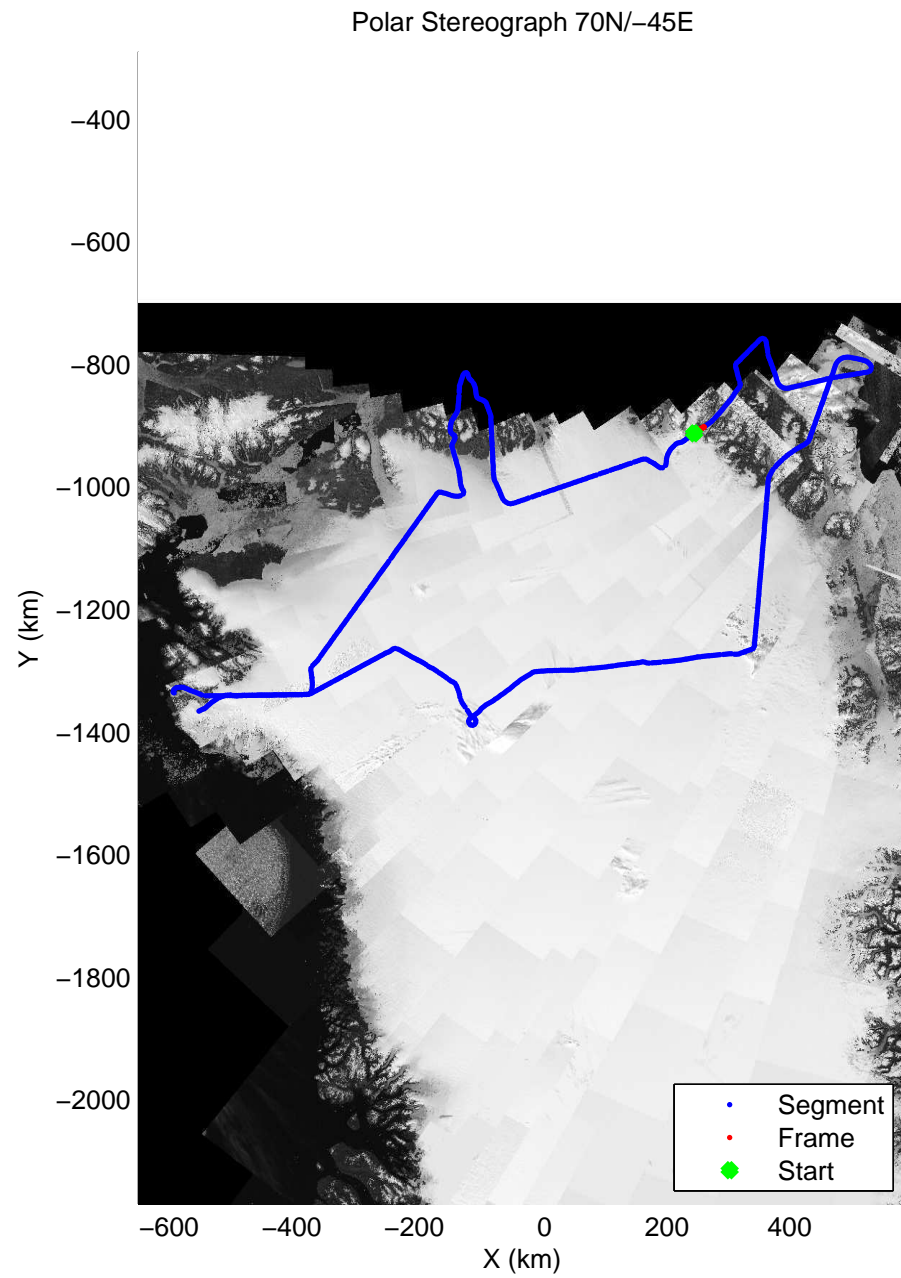
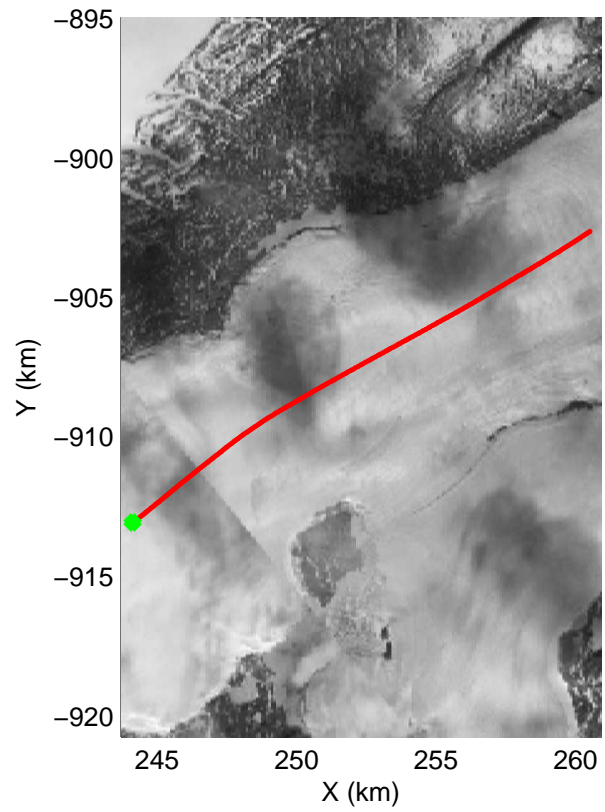
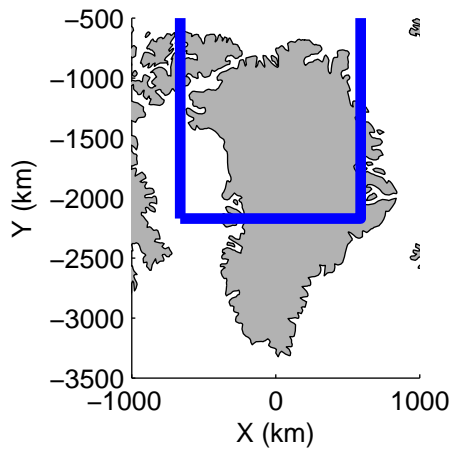
accum 2011_Greenland_P3: "North Glaciers" 20110509_01_072: 14:18:38.4 to 14:21:10.2 GPS






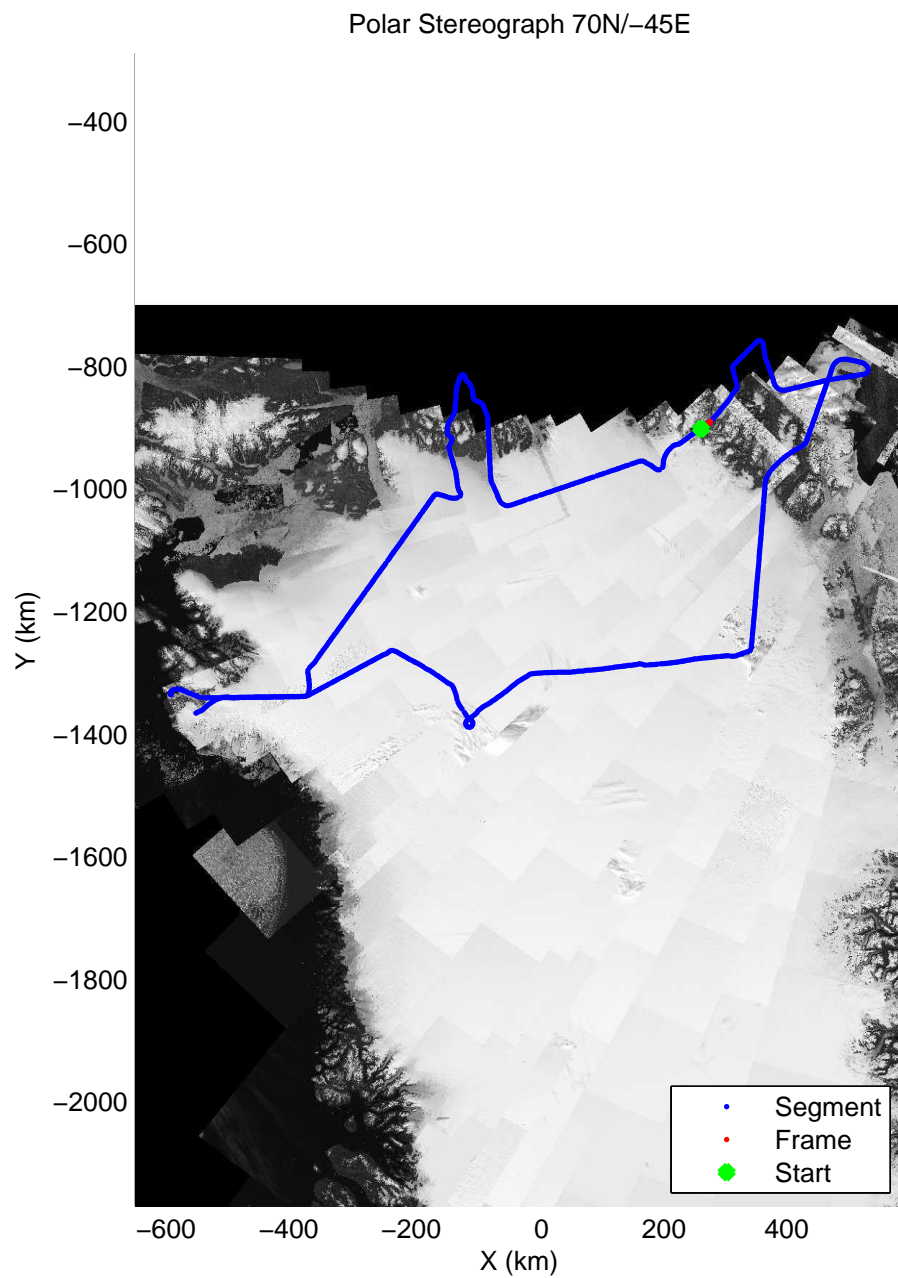

accum 2011_Greenland_P3: "North Glaciers" 20110509_01_073: 14:21:10.4 to 14:23:55.0 GPS






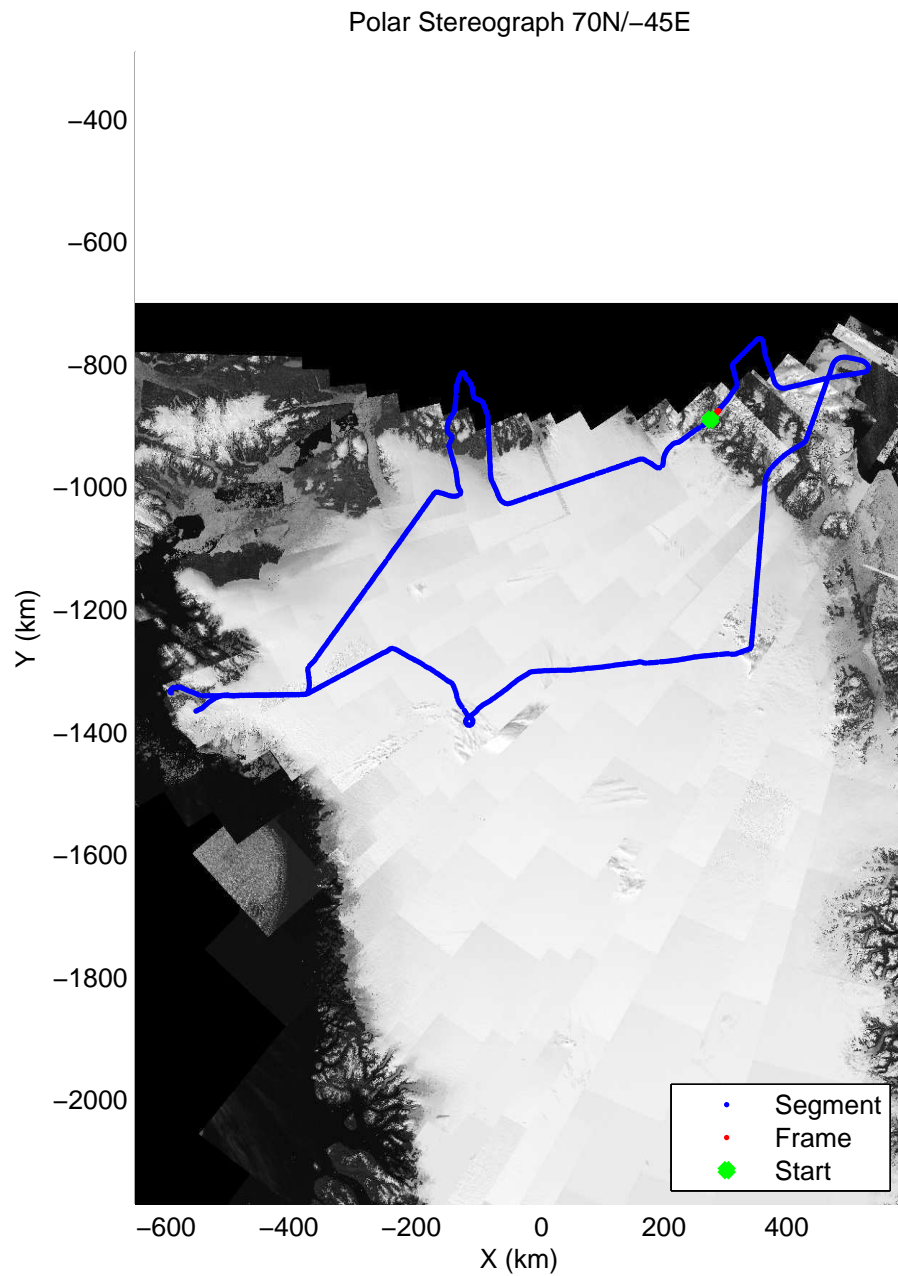

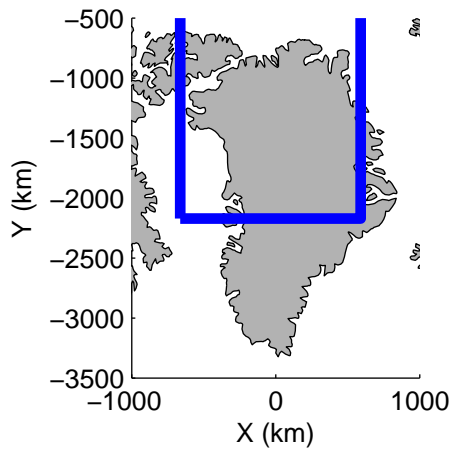
accum 2011_Greenland_P3: "North Glaciers" 20110509_01_074: 14:23:55.1 to 14:26:21.3 GPS






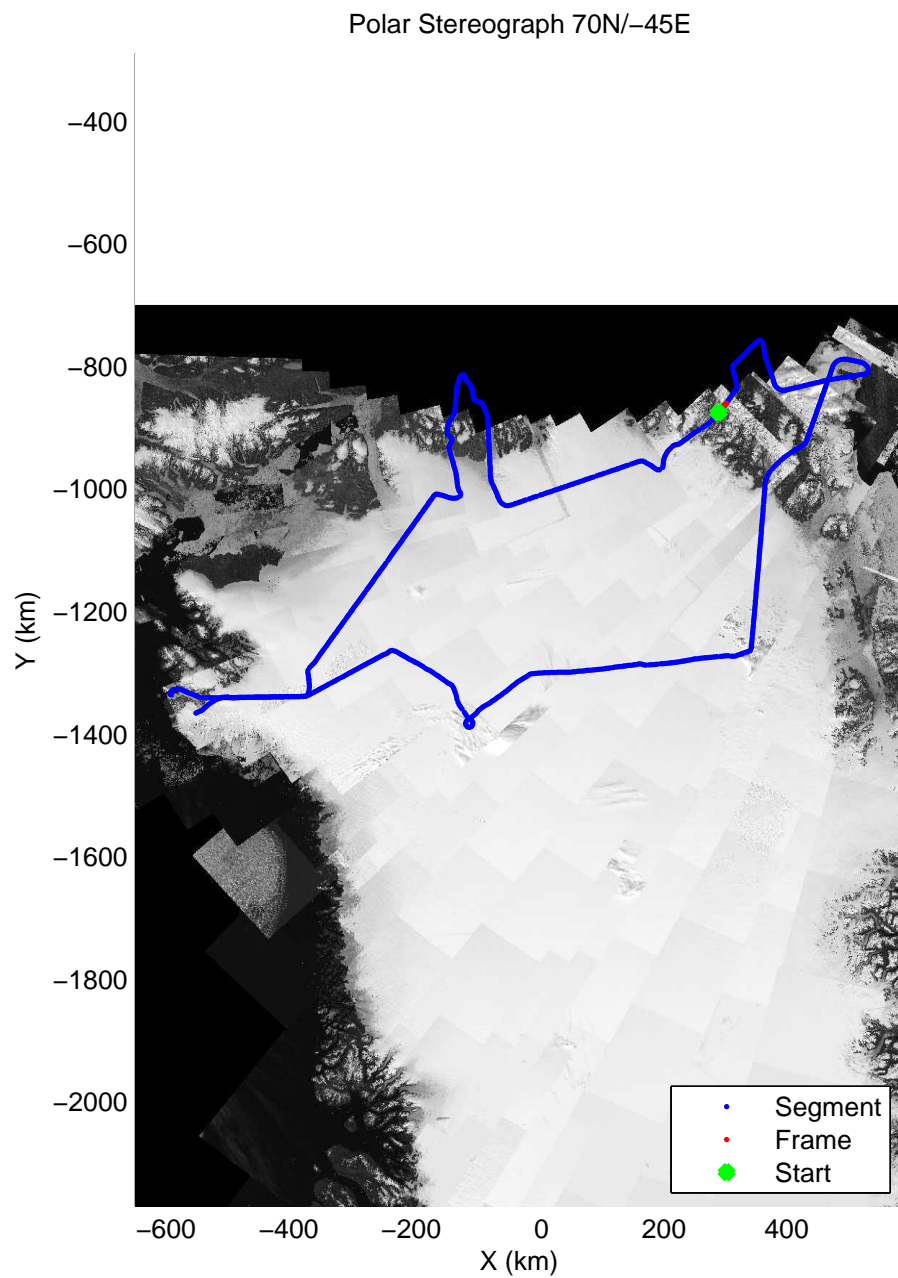

accum 2011_Greenland_P3: "North Glaciers" 20110509_01_075: 14:26:21.5 to 14:28:51.3 GPS



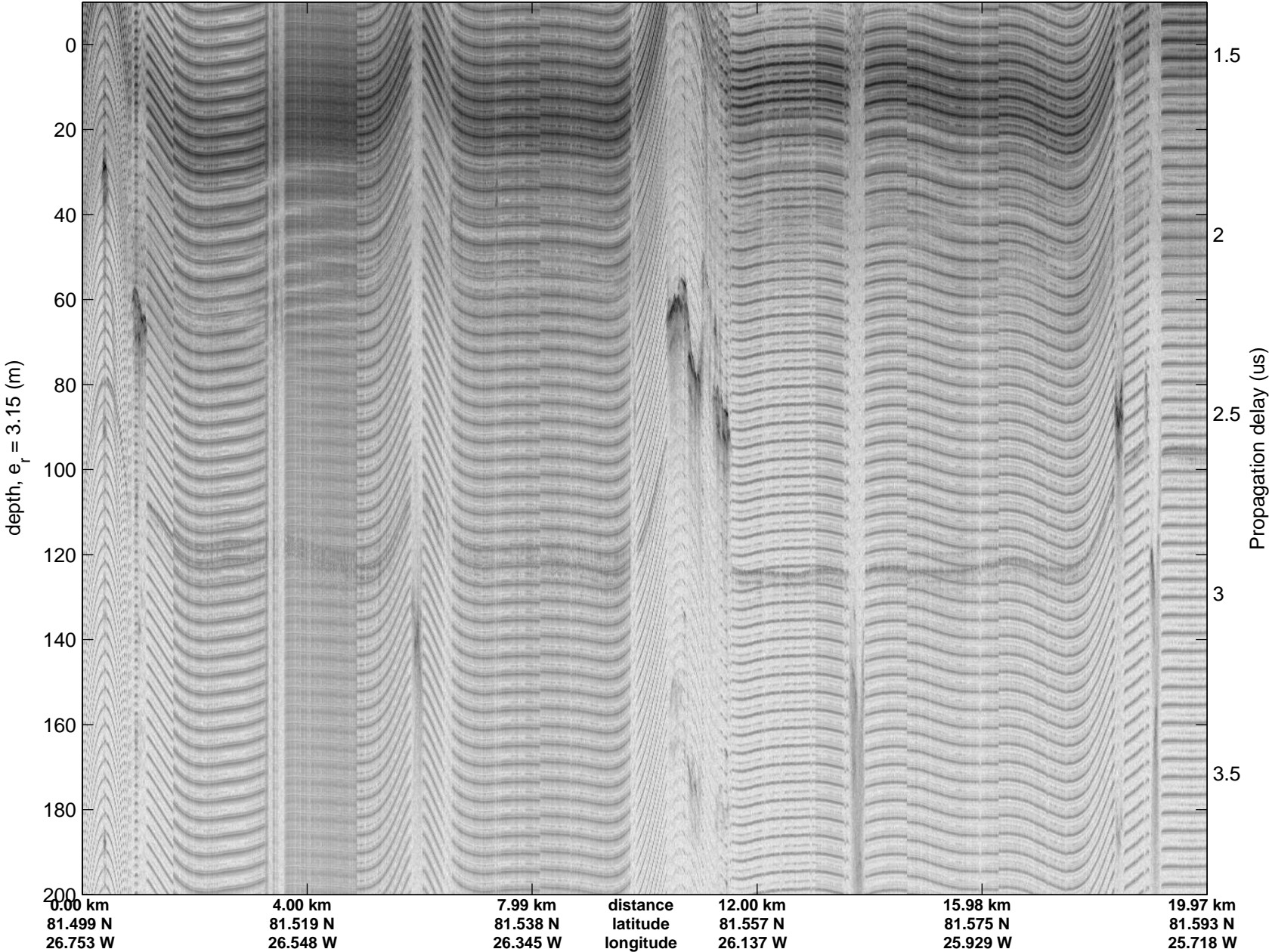


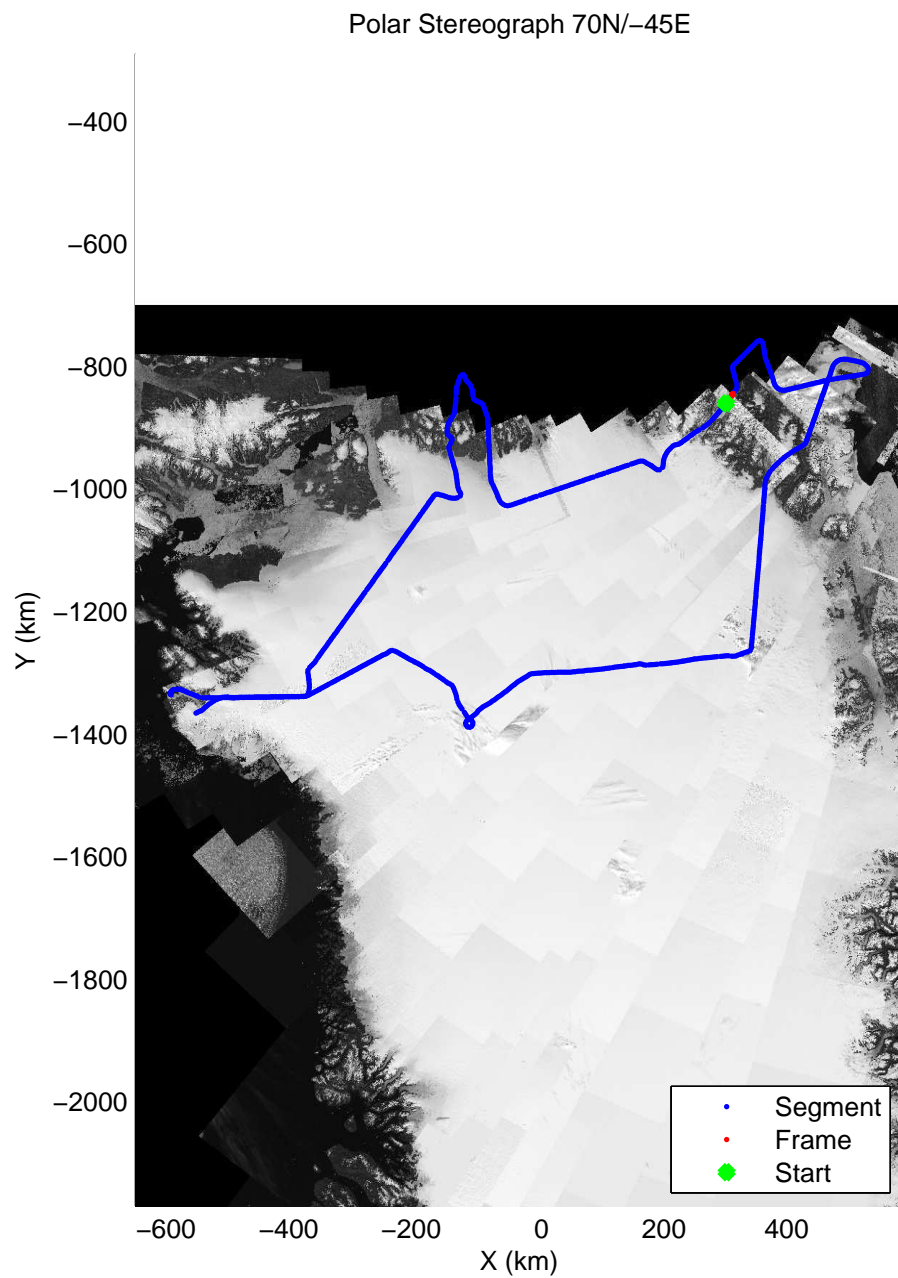

accum 2011_Greenland_P3: "North Glaciers" 20110509_01_076: 14:28:51.5 to 14:31:32.8 GPS






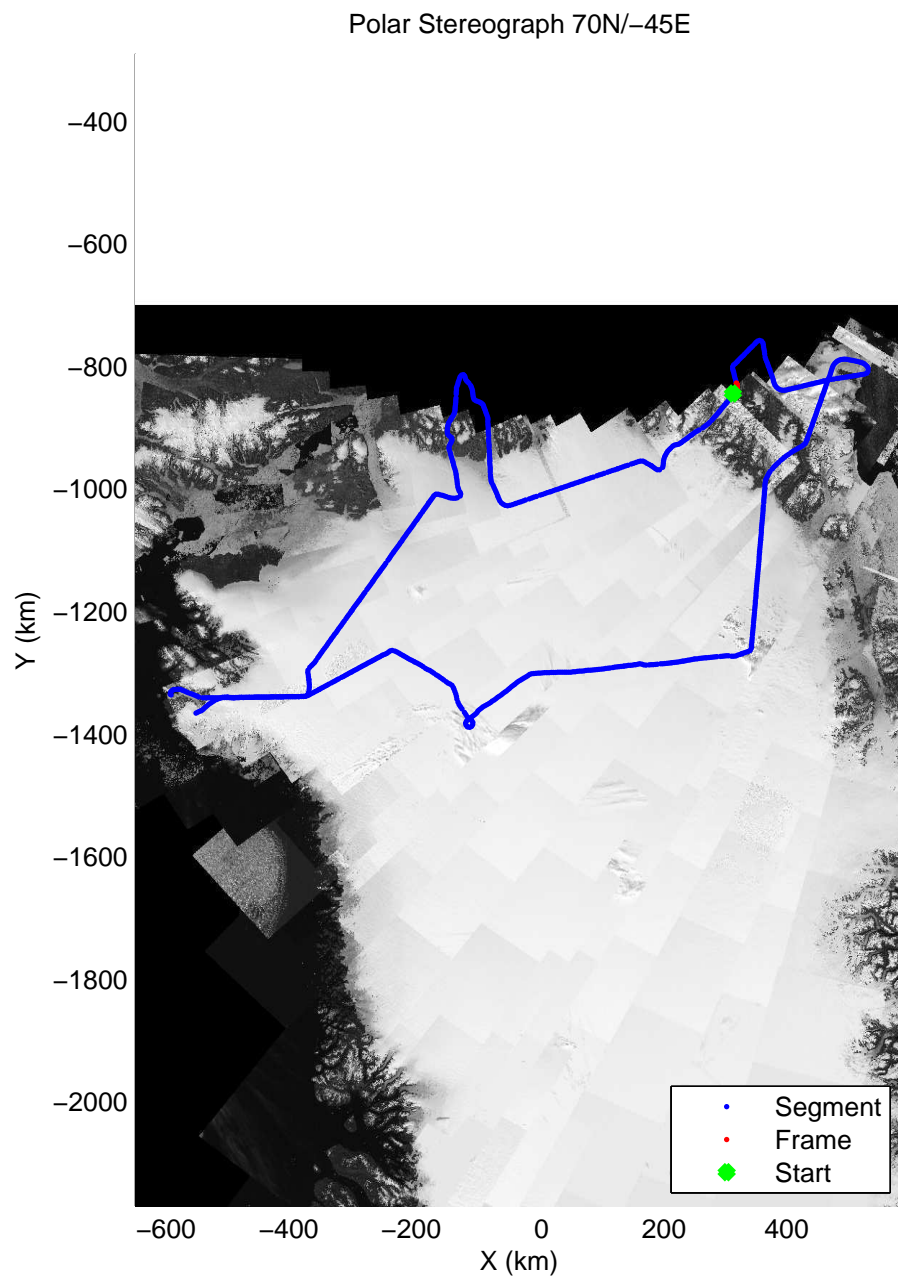

accum 2011_Greenland_P3: "North Glaciers" 20110509_01_077: 14:31:33.0 to 14:34:10.1 GPS






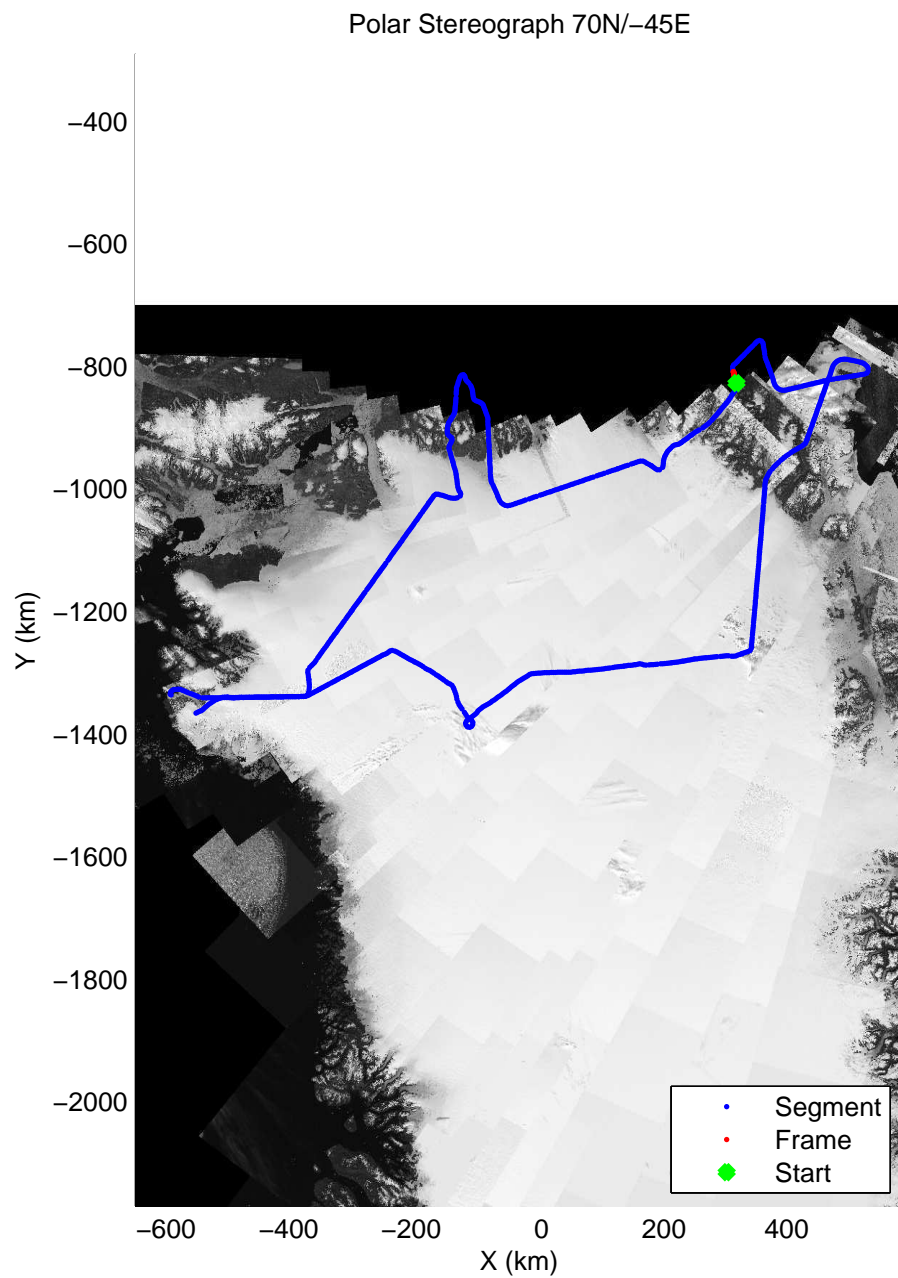
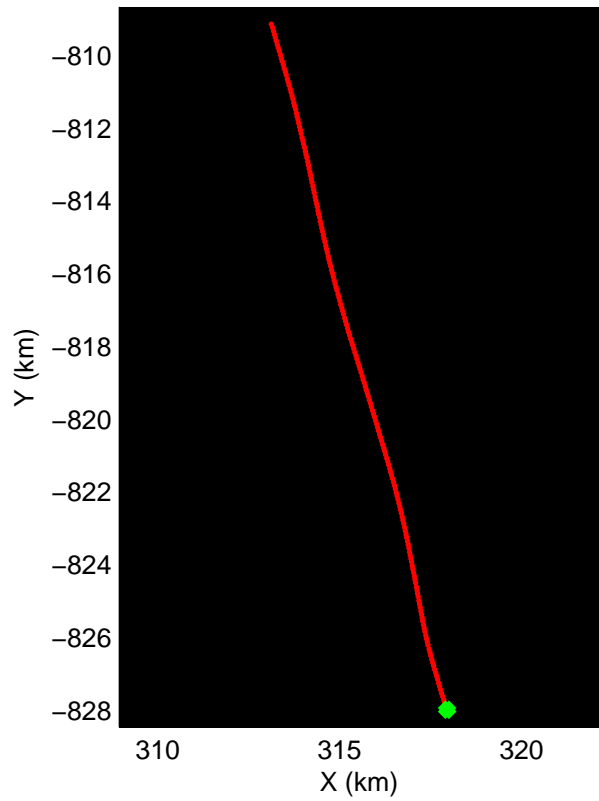
accum 2011_Greenland_P3: "North Glaciers" 20110509_01_078: 14:34:10.3 to 14:36:38.8 GPS



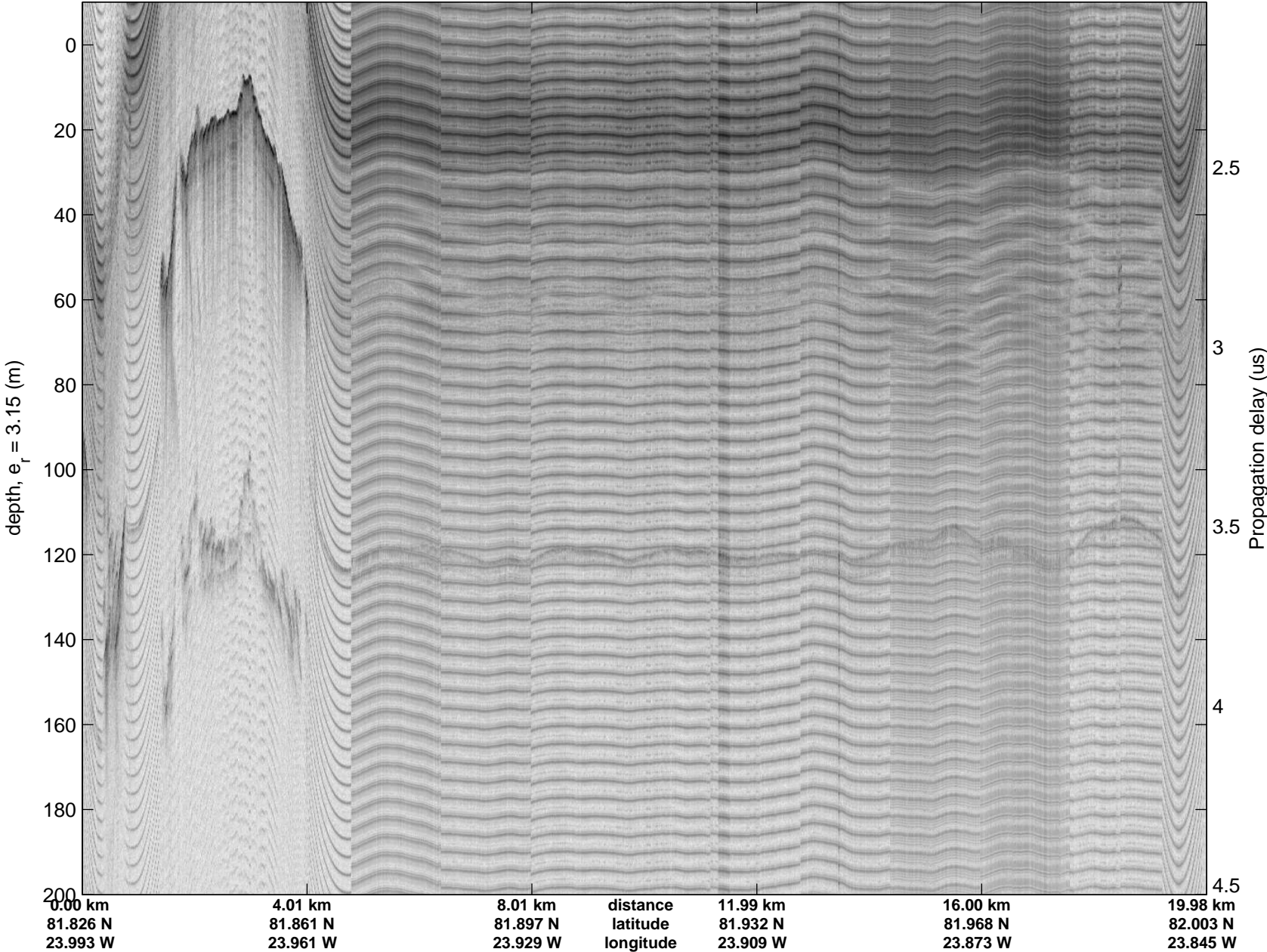


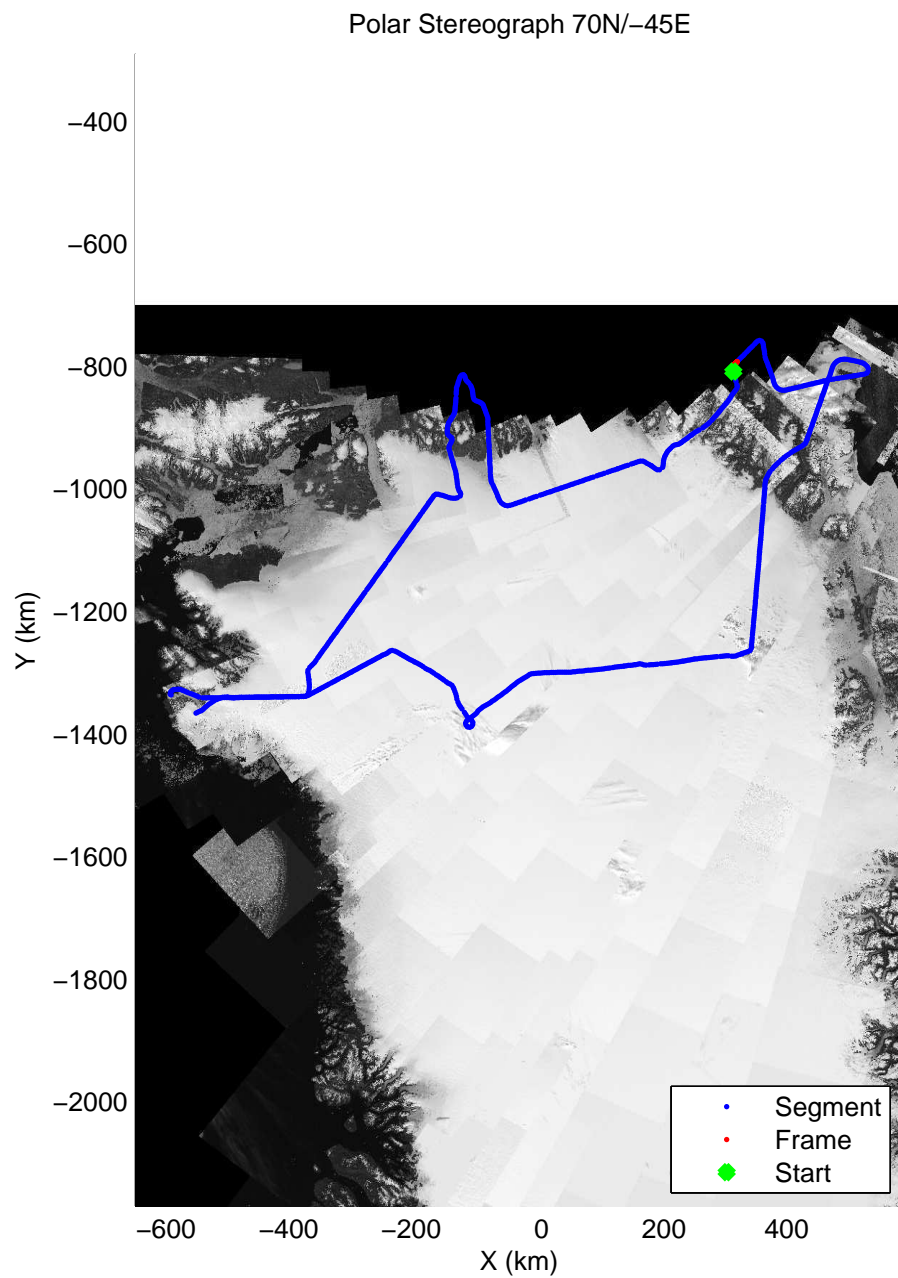
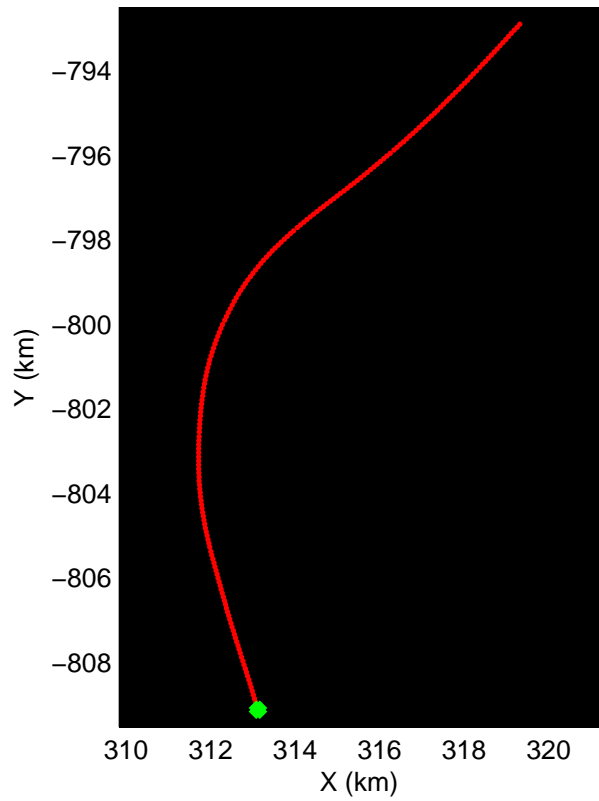
accum 2011_Greenland_P3: "North Glaciers" 20110509_01_079: 14:36:39.0 to 14:39:14.4 GPS



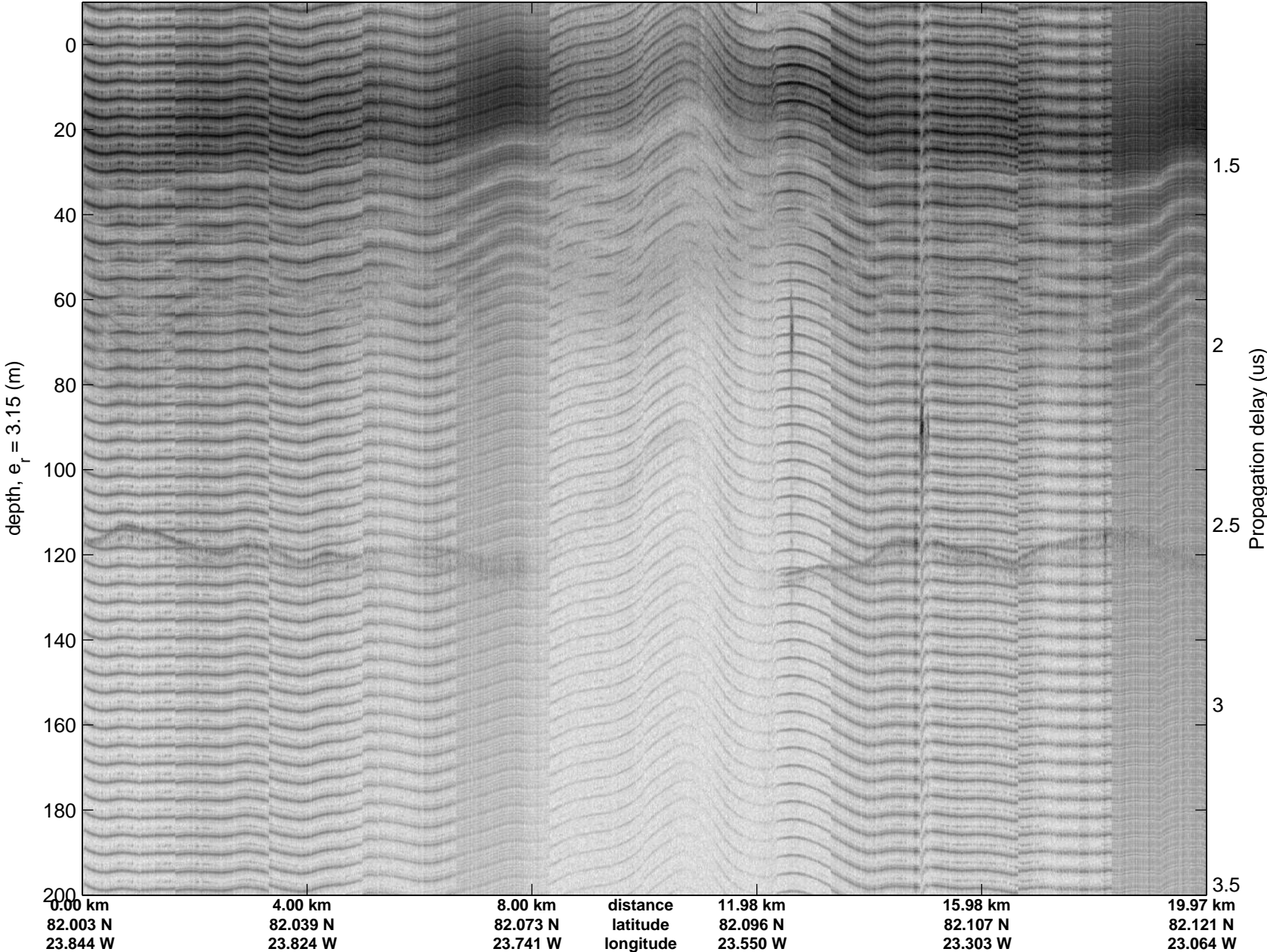


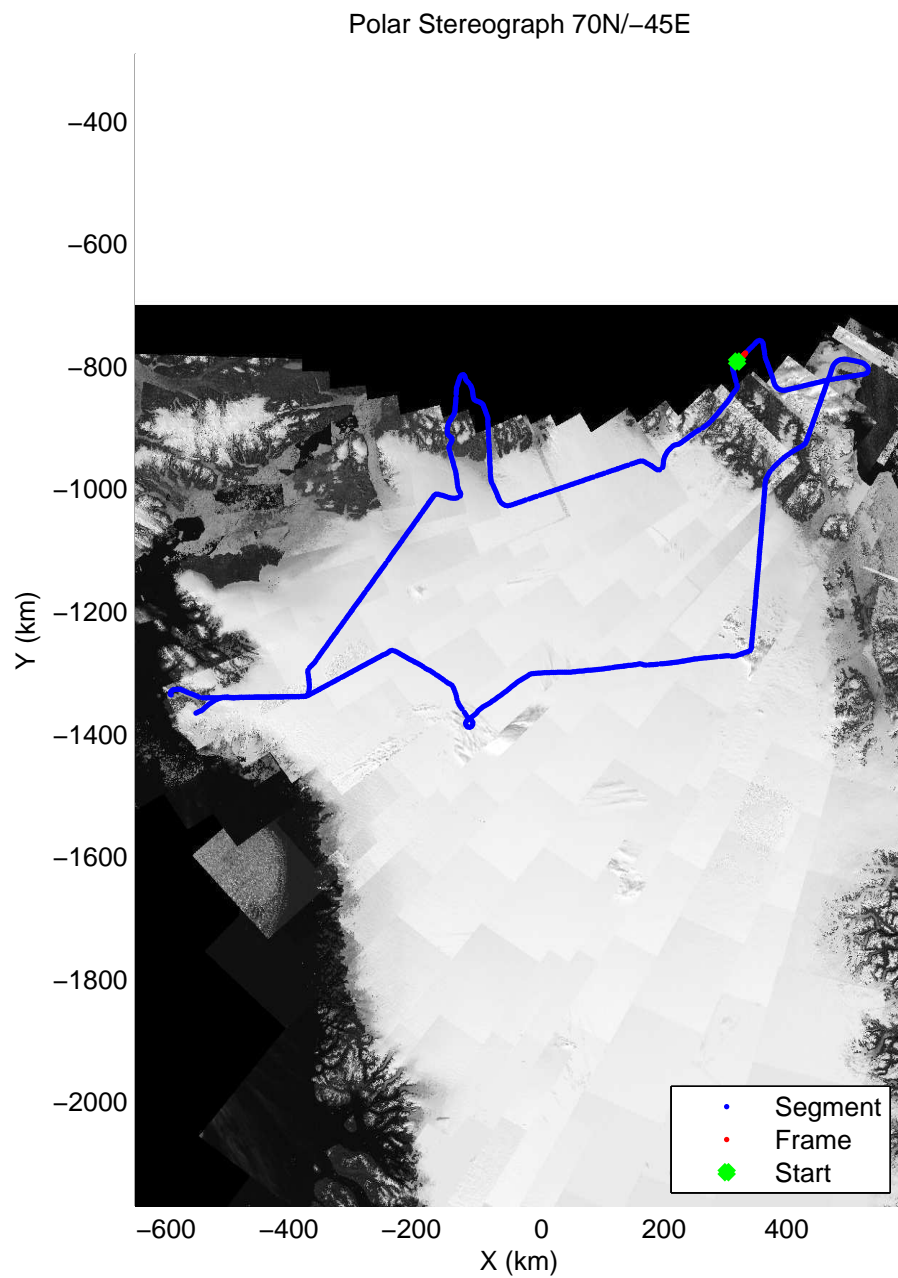
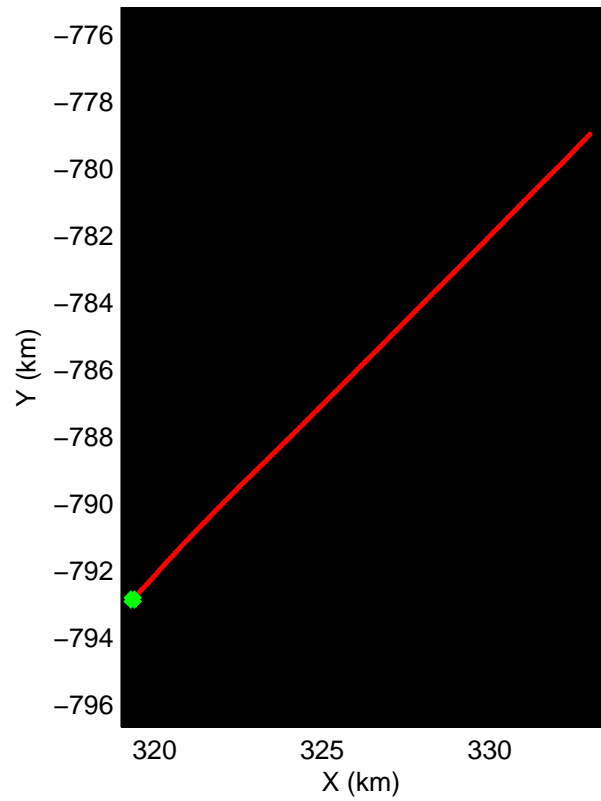
accum 2011_Greenland_P3: "North Glaciers" 20110509_01_080: 14:39:14.6 to 14:41:54.9 GPS



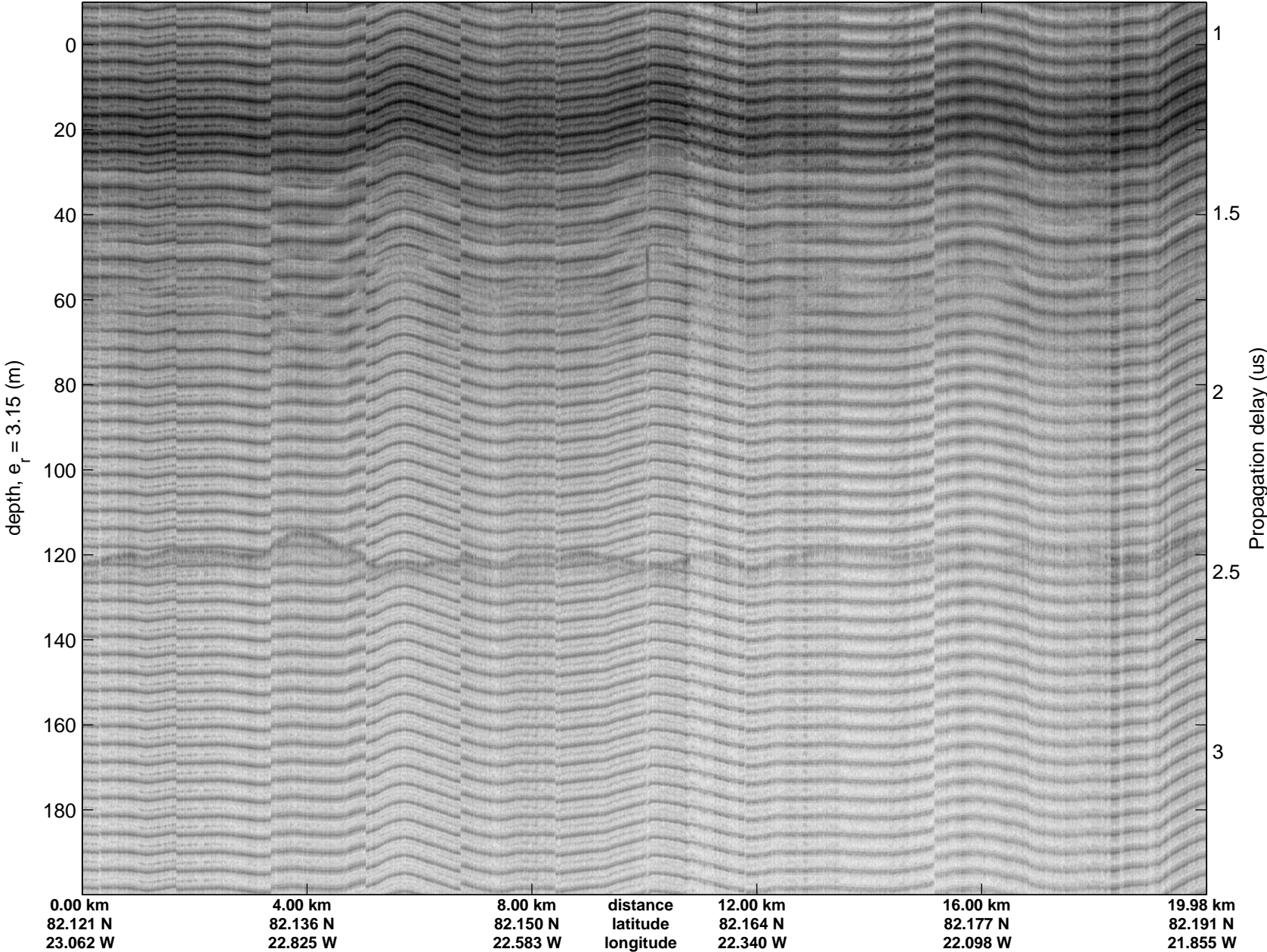


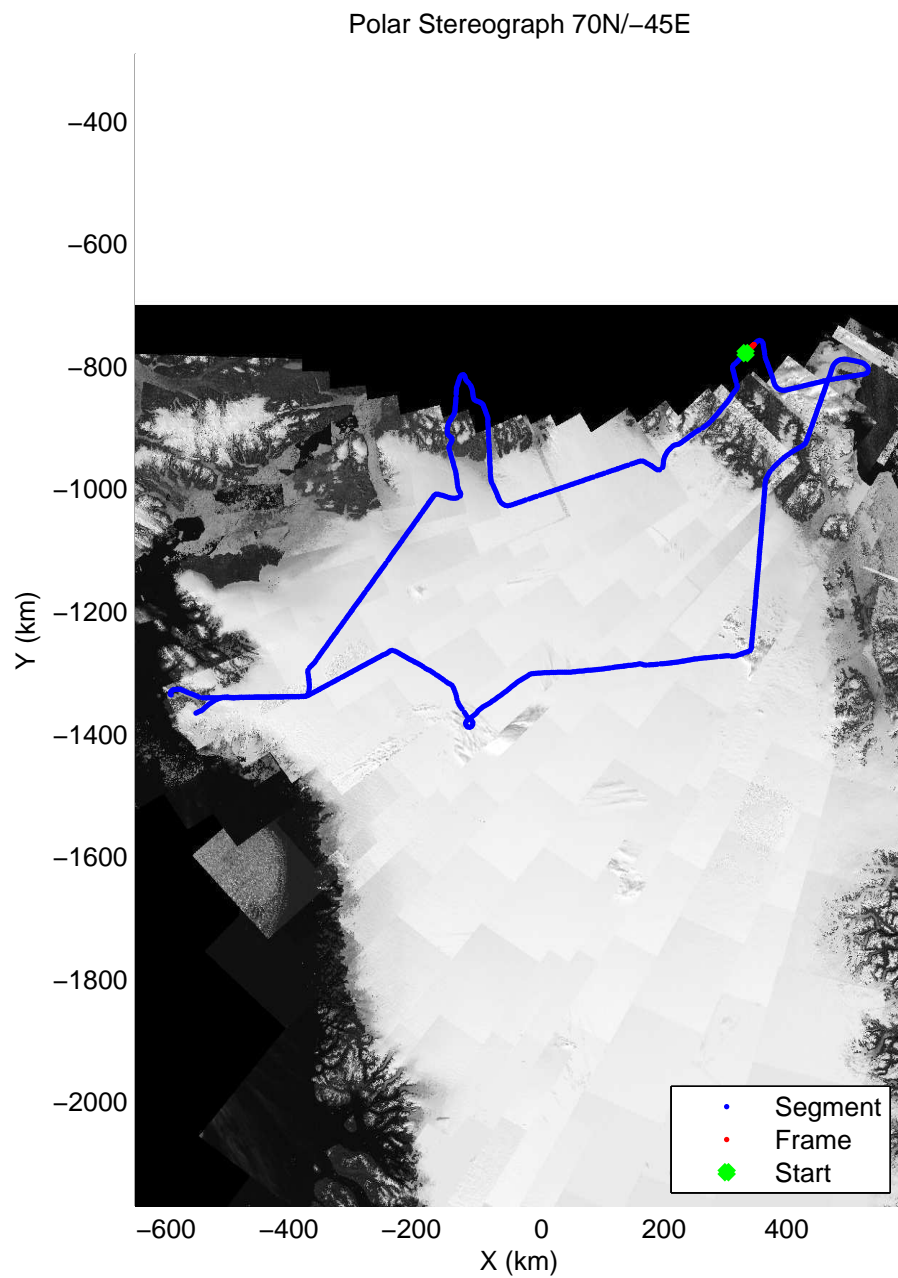
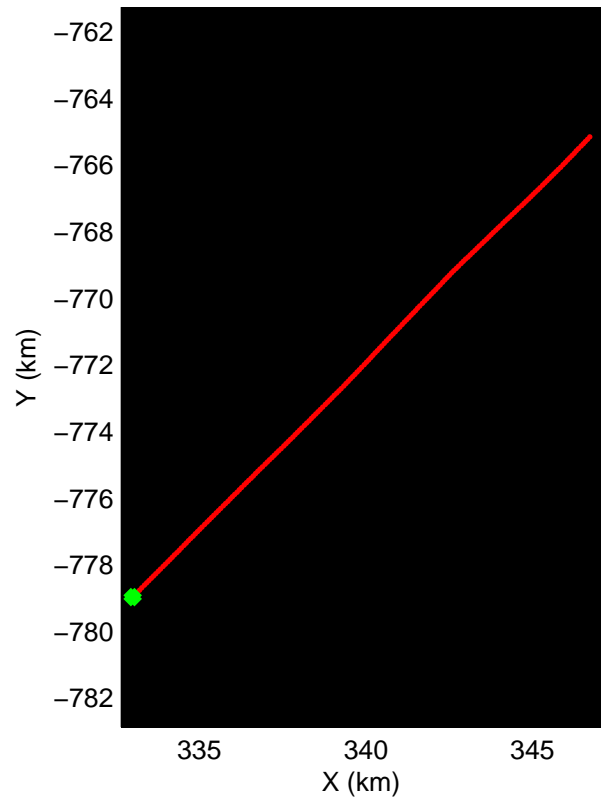
accum 2011_Greenland_P3: "North Glaciers" 20110509_01_081: 14:41:55.0 to 14:44:28.8 GPS



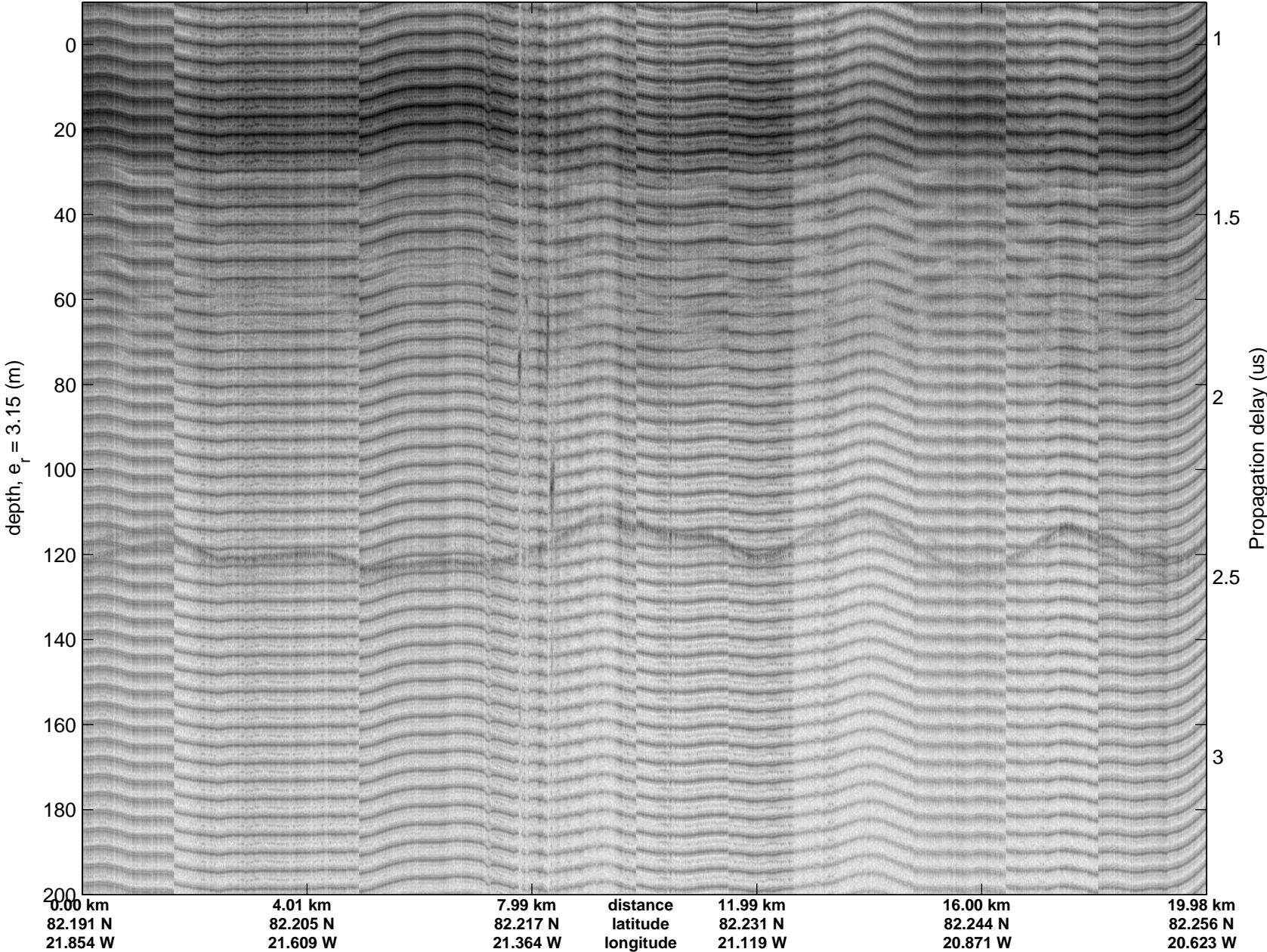


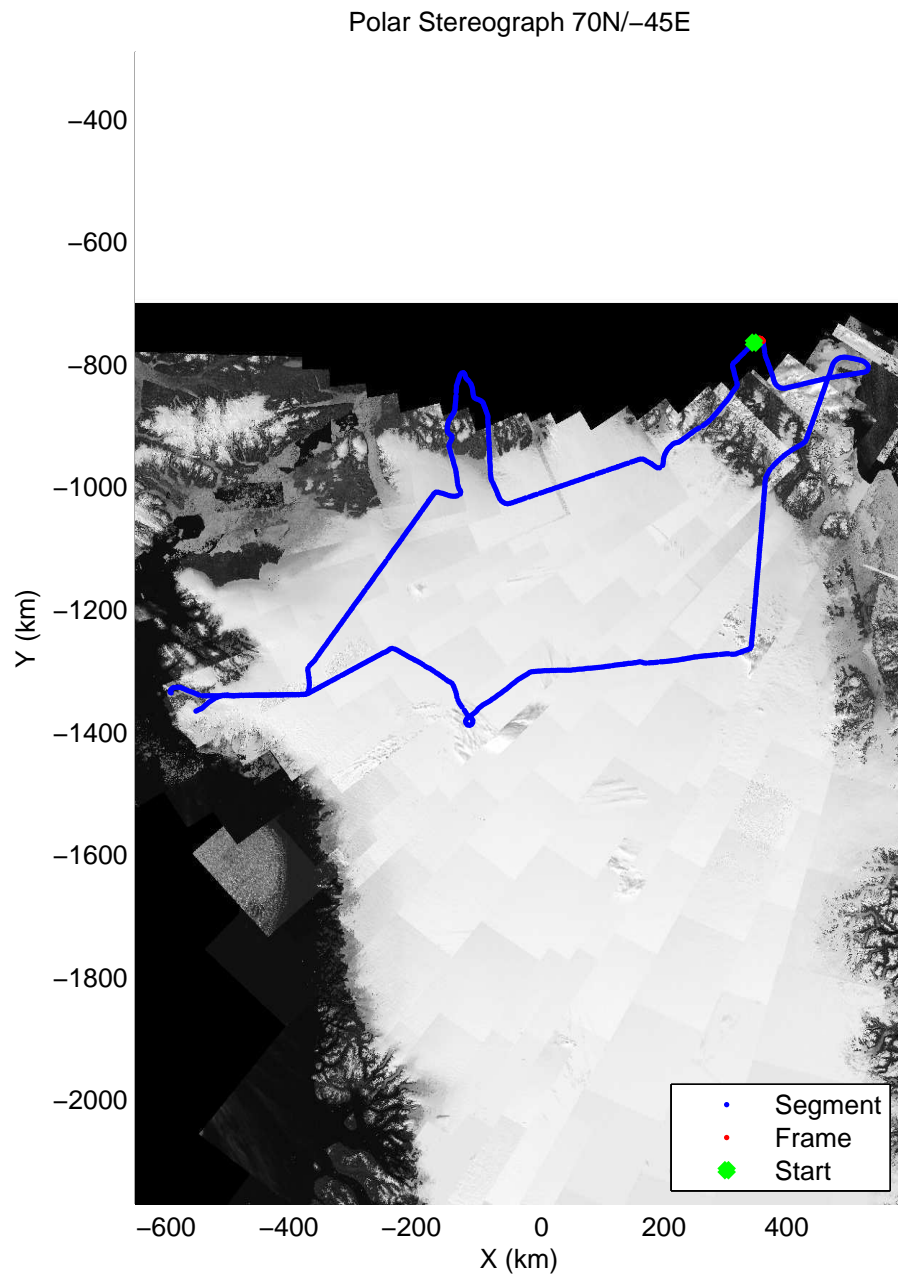
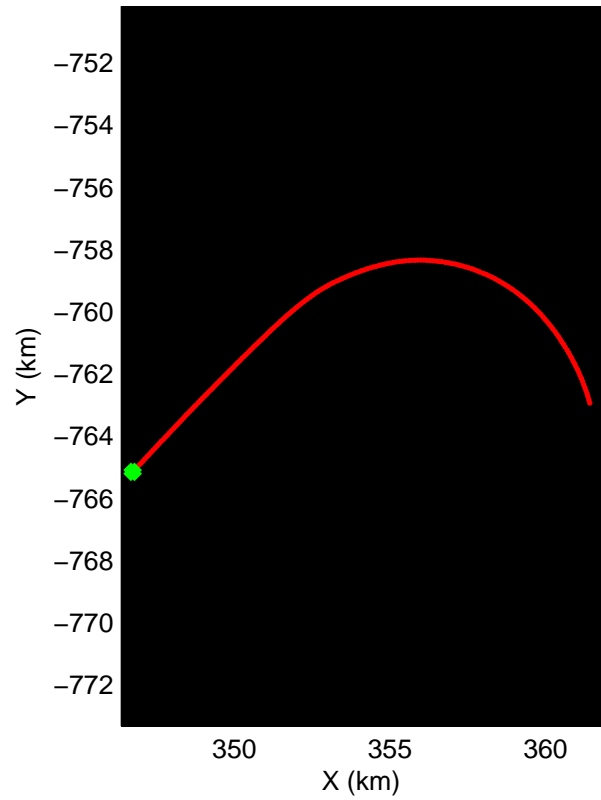
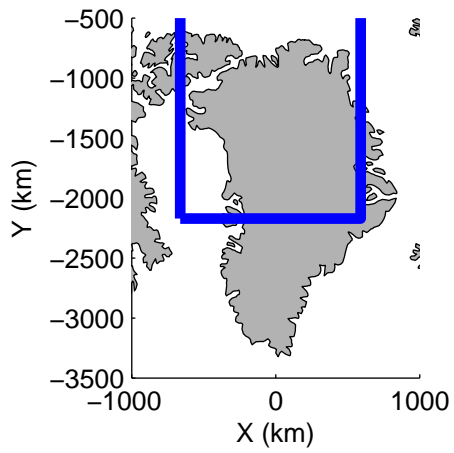
accum 2011_Greenland_P3: "North Glaciers" 20110509_01_082: 14:44:29.0 to 14:47:01.0 GPS






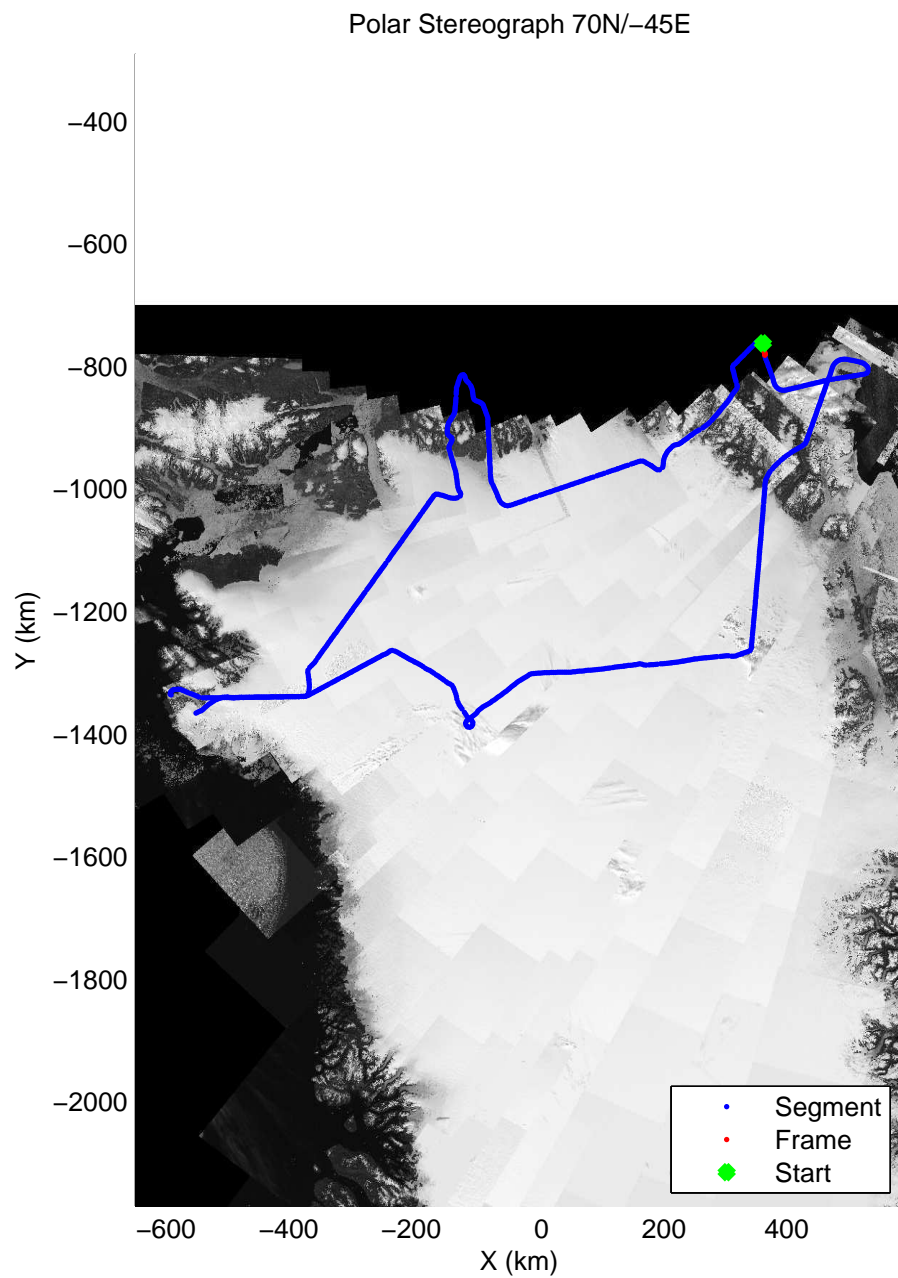
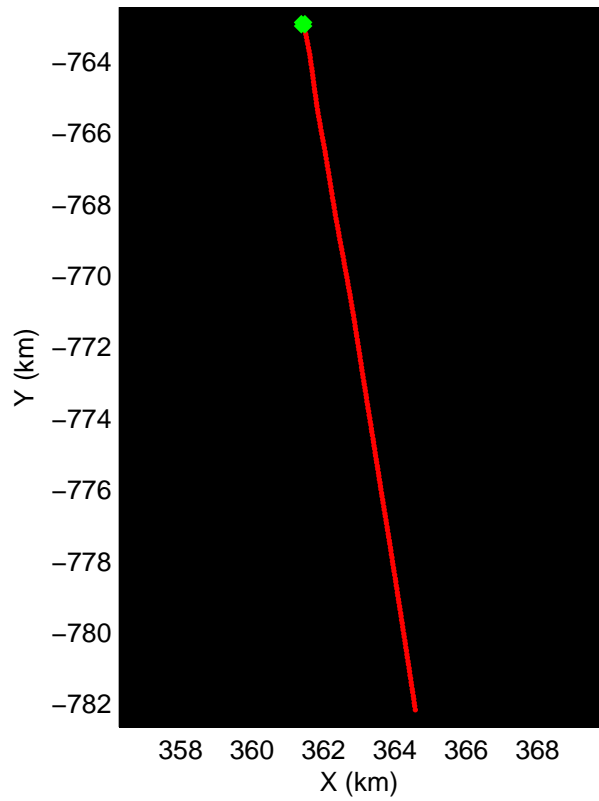
accum 2011_Greenland_P3: "North Glaciers" 20110509_01_083: 14:47:01.1 to 14:49:36.9 GPS






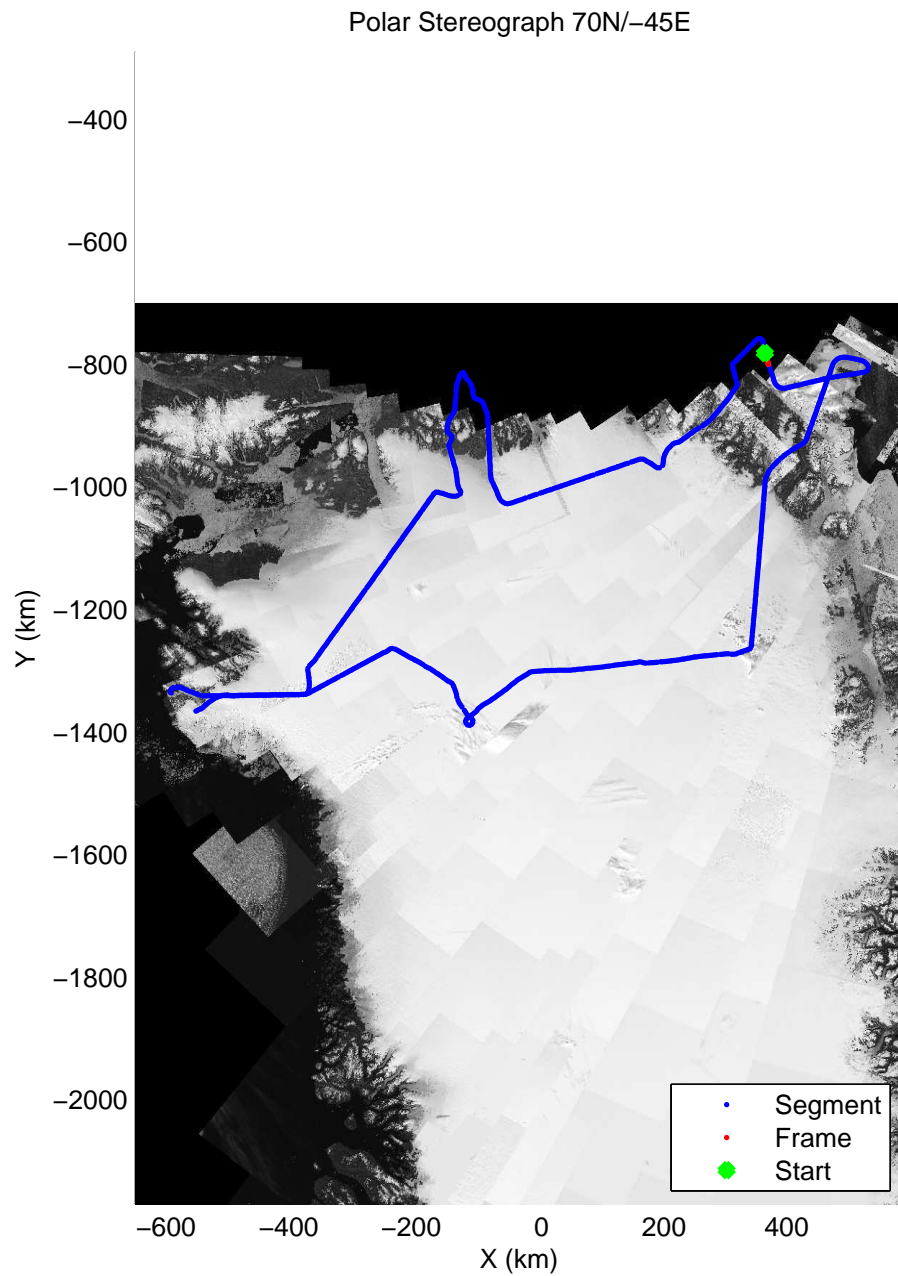
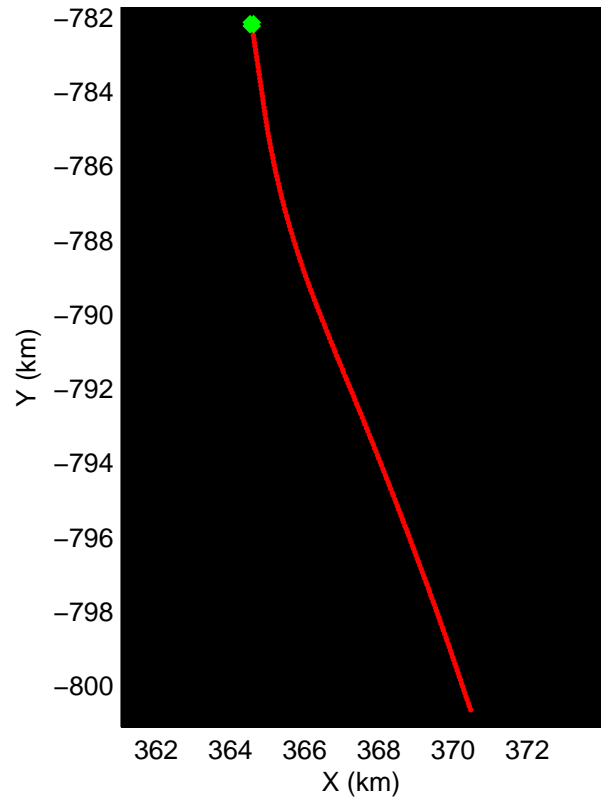
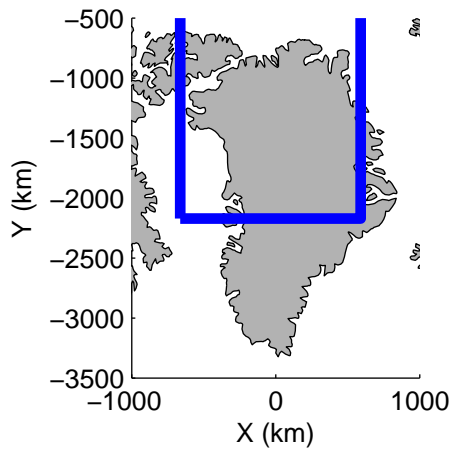
accum 2011_Greenland_P3: "North Glaciers" 20110509_01_084: 14:49:37.0 to 14:52:11.9 GPS






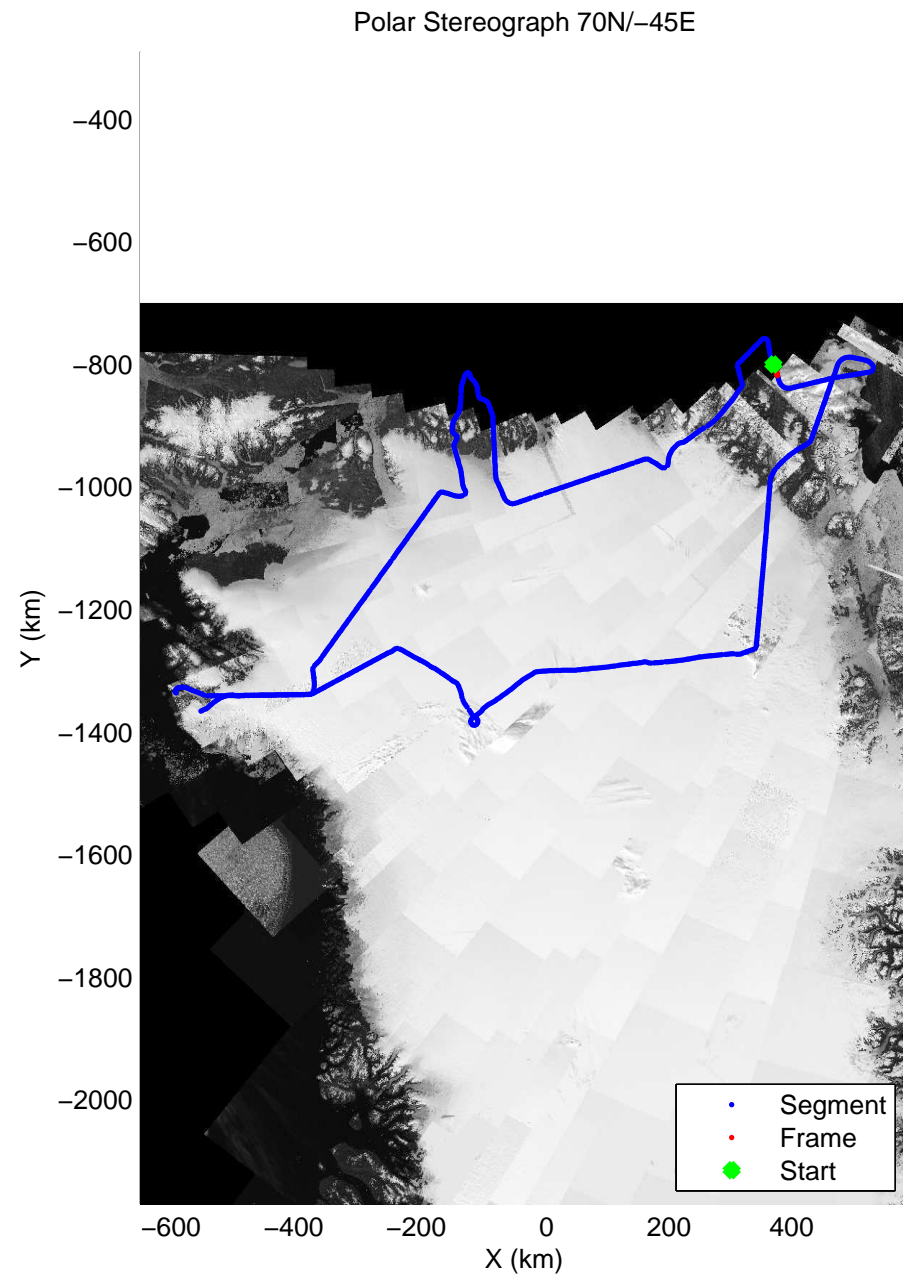
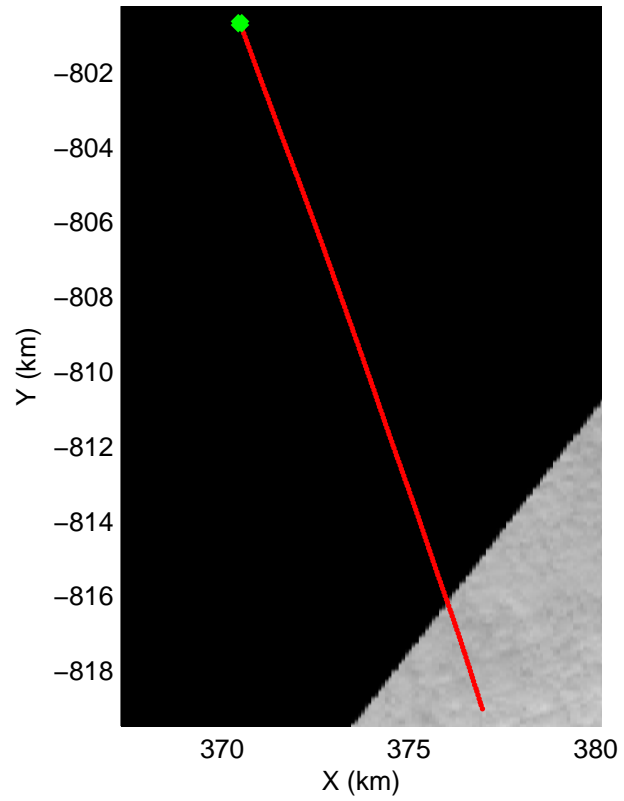
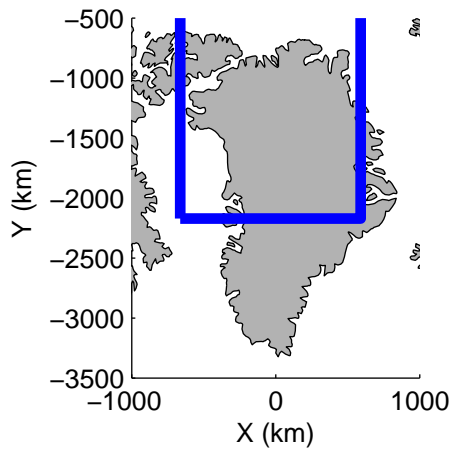
accum 2011_Greenland_P3: "North Glaciers" 20110509_01_085: 14:52:12.0 to 14:54:32.5 GPS






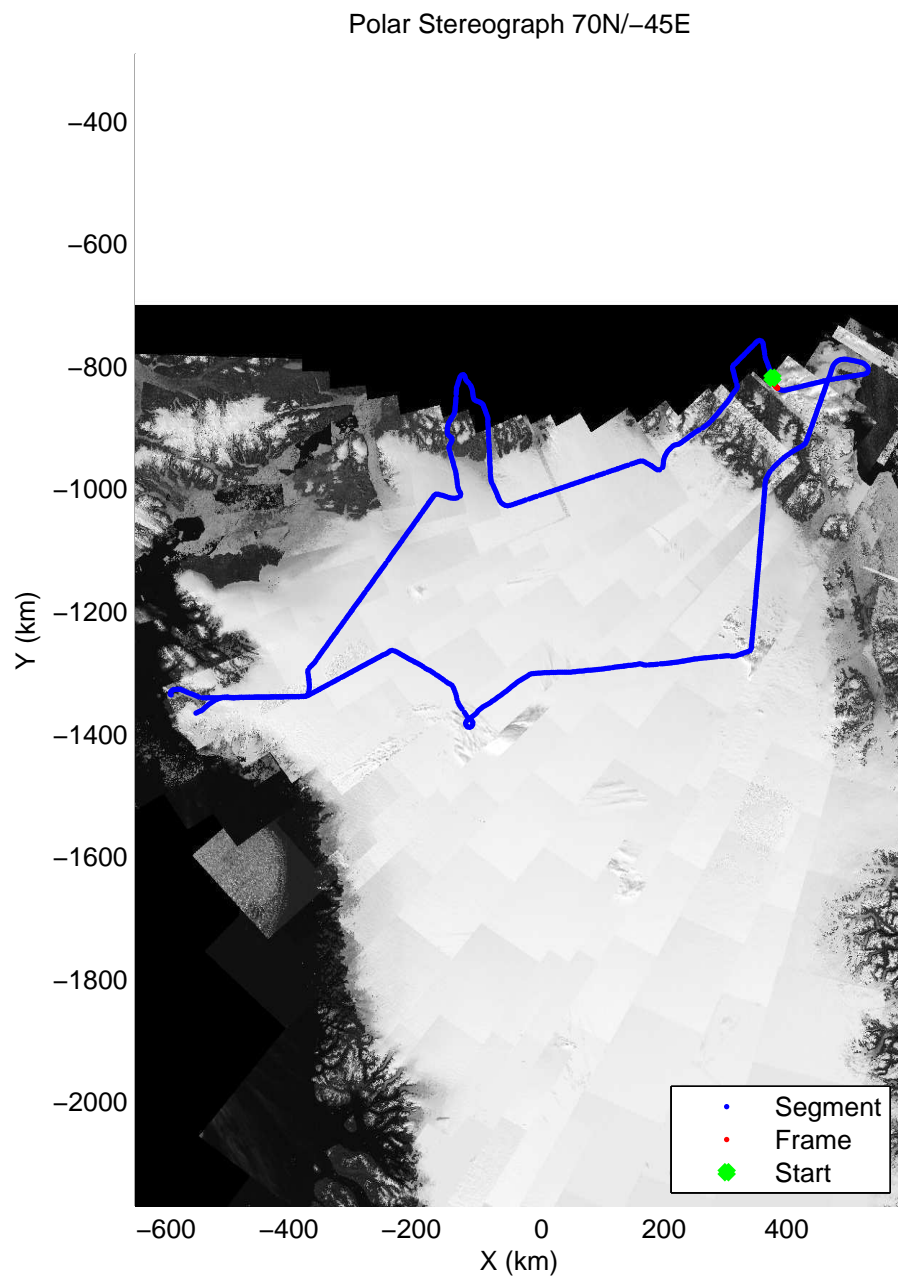

accum 2011_Greenland_P3: "North Glaciers" 20110509_01_086: 14:54:32.6 to 14:56:53.3 GPS






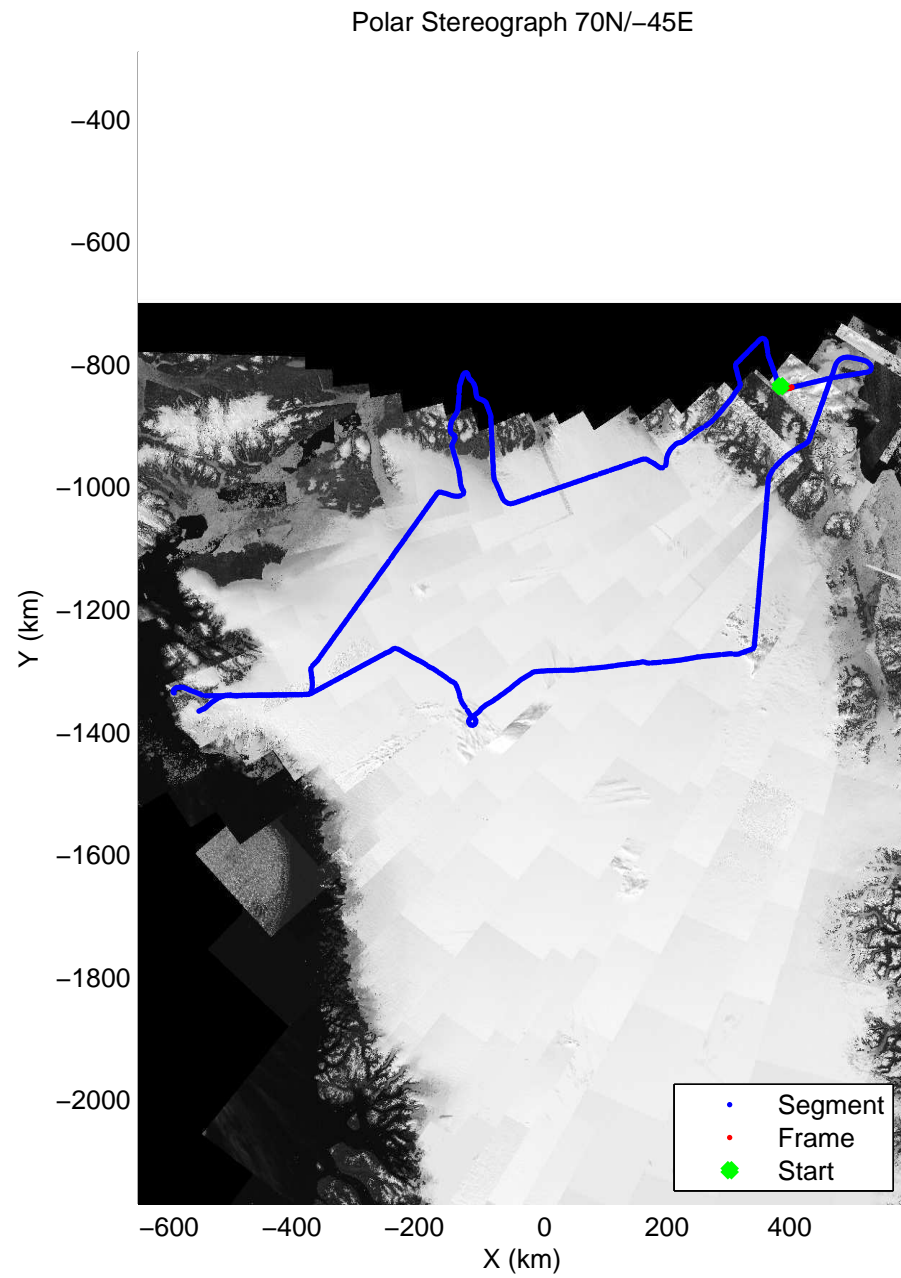
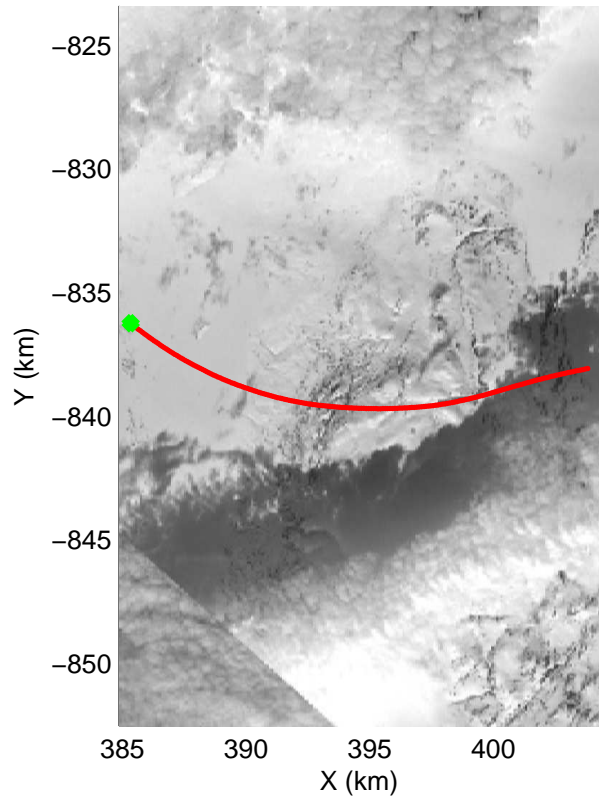
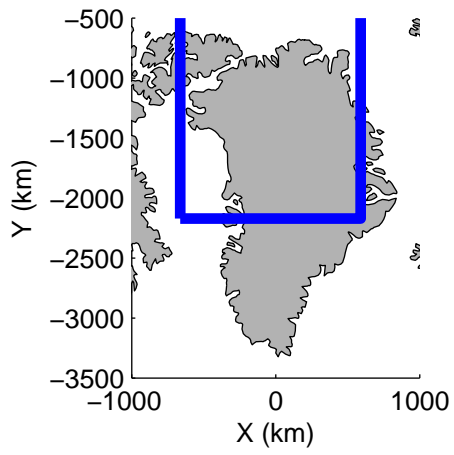
accum 2011_Greenland_P3: "North Glaciers" 20110509_01_087: 14:56:53.5 to 14:59:19.6 GPS






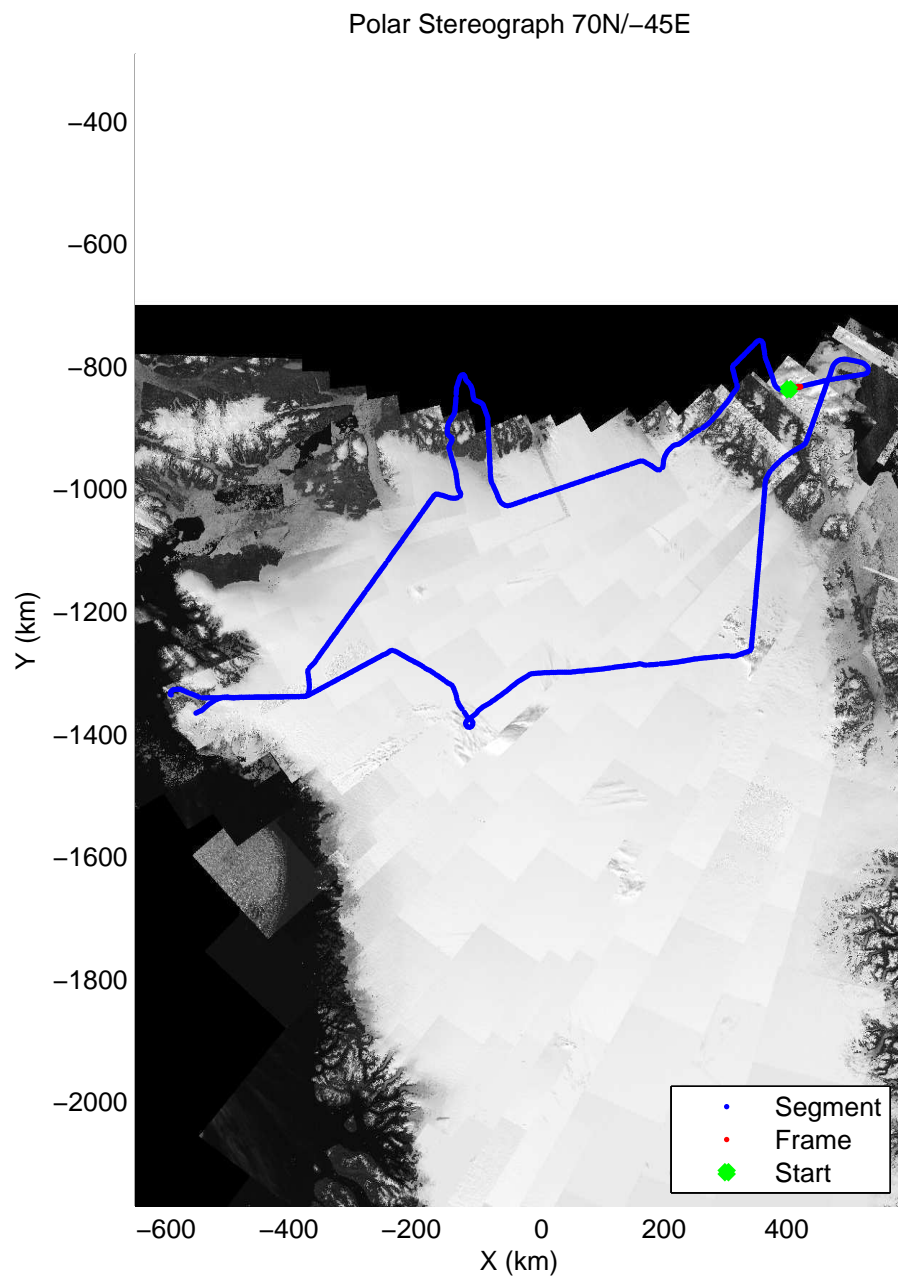

accum 2011_Greenland_P3: "North Glaciers" 20110509_01_088: 14:59:19.8 to 15:01:50.2 GPS






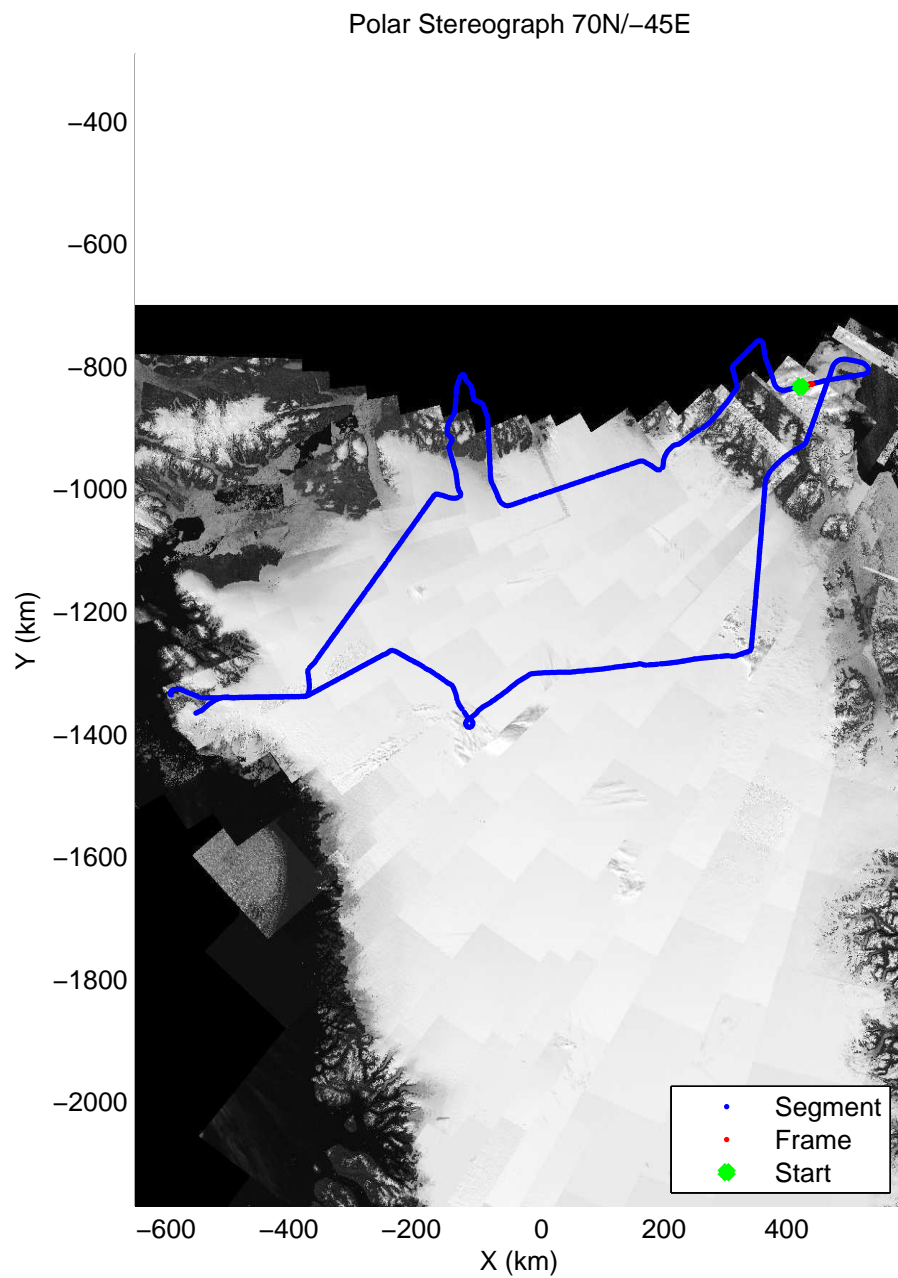
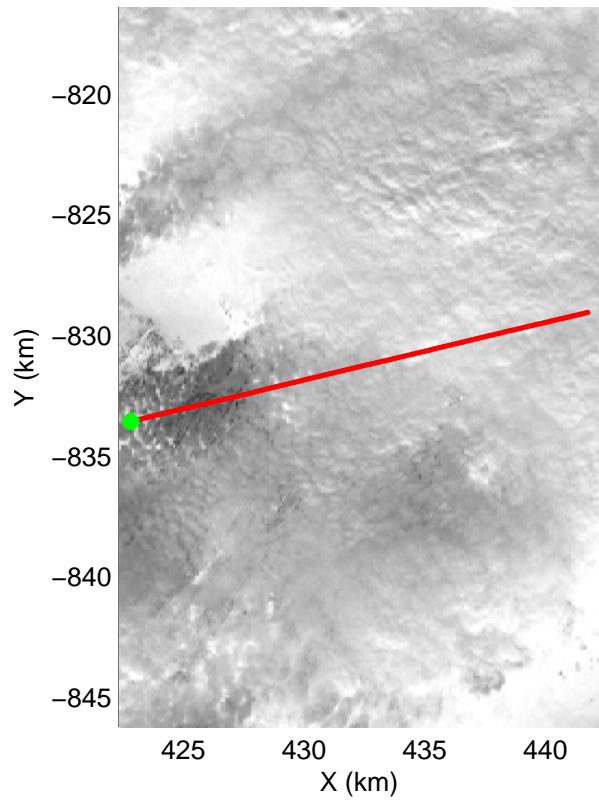
accum 2011_Greenland_P3: "North Glaciers" 20110509_01_089: 15:01:50.4 to 15:04:22.0 GPS






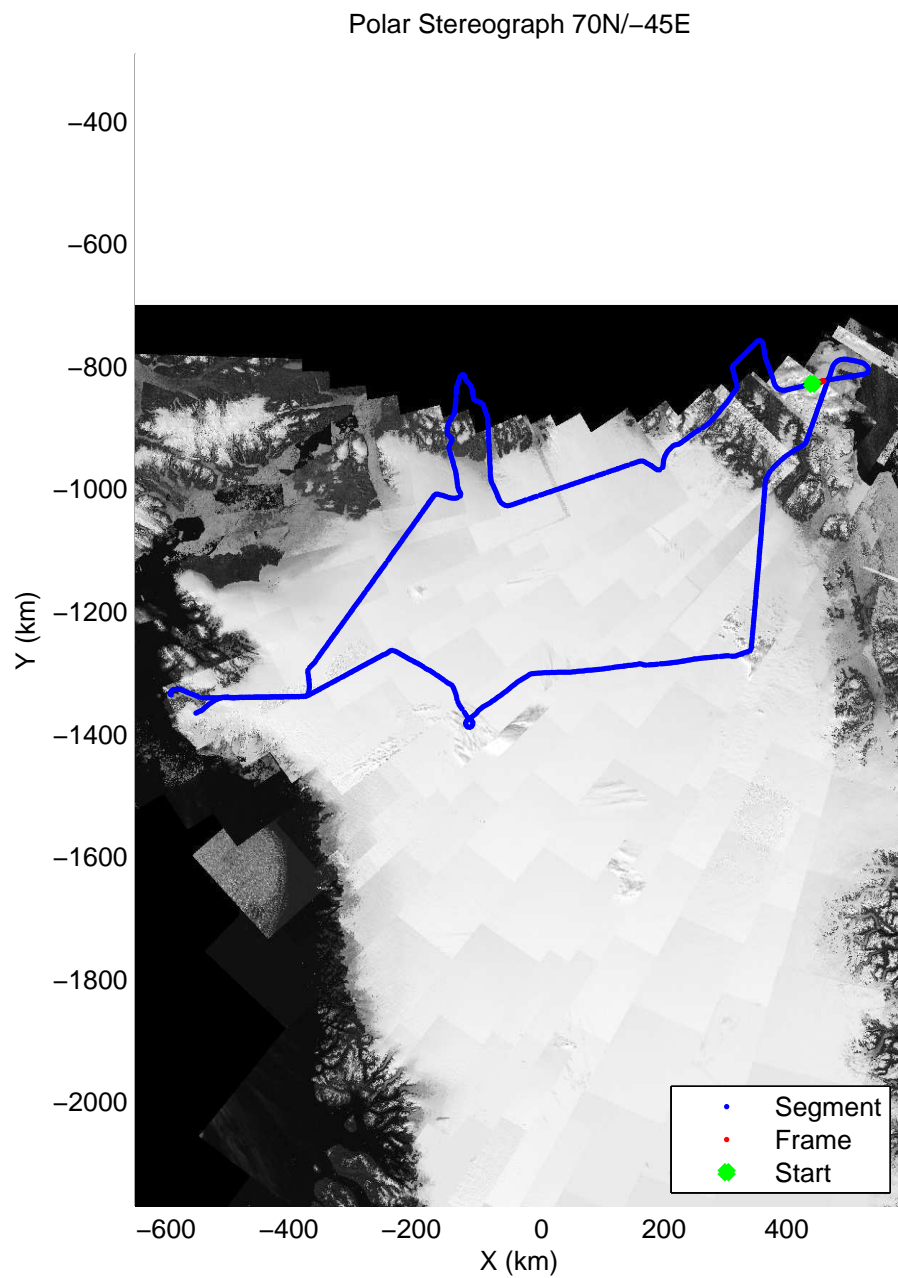
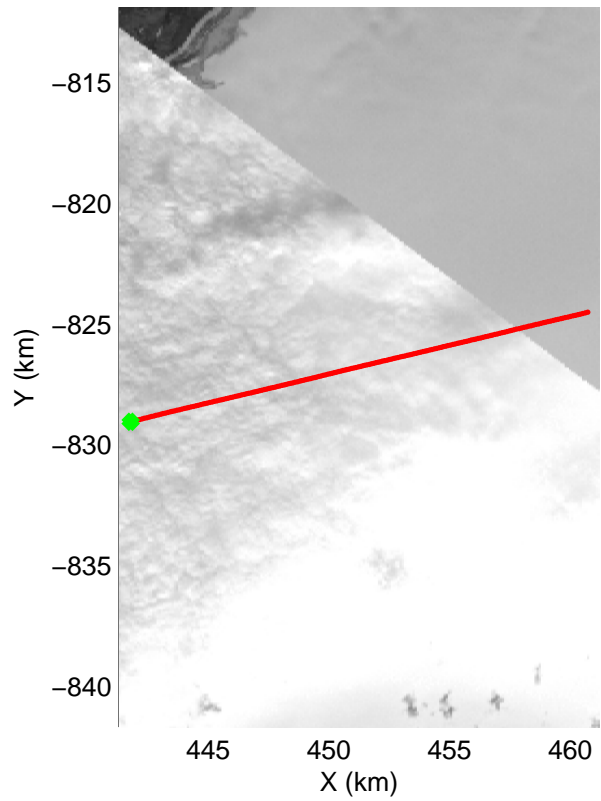
accum 2011_Greenland_P3: "North Glaciers" 20110509_01_090: 15:04:22.2 to 15:06:41.9 GPS






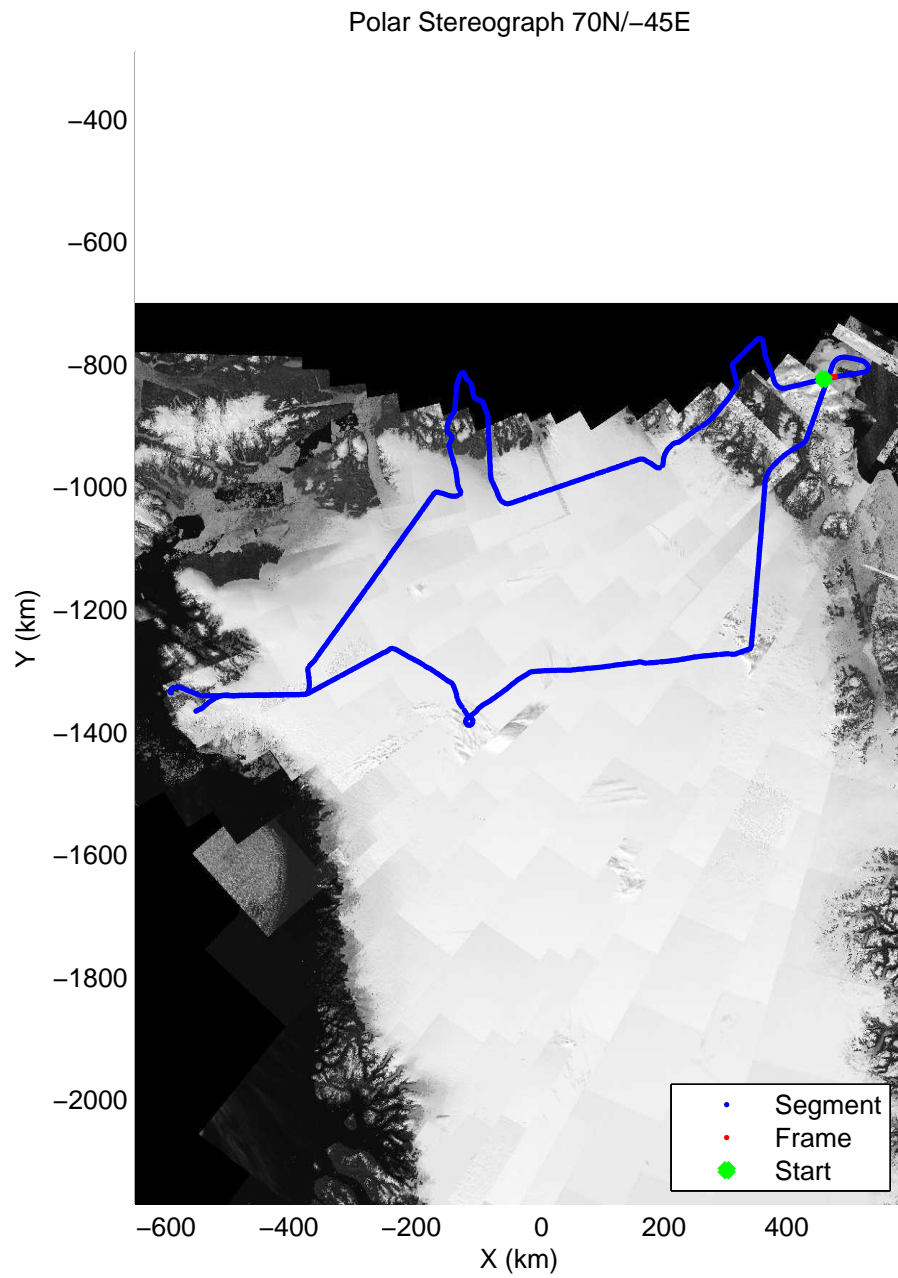

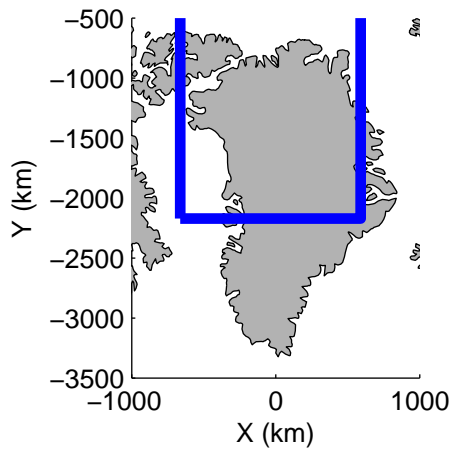
accum 2011_Greenland_P3: "North Glaciers" 20110509_01_091: 15:06:42.2 to 15:09:02.6 GPS






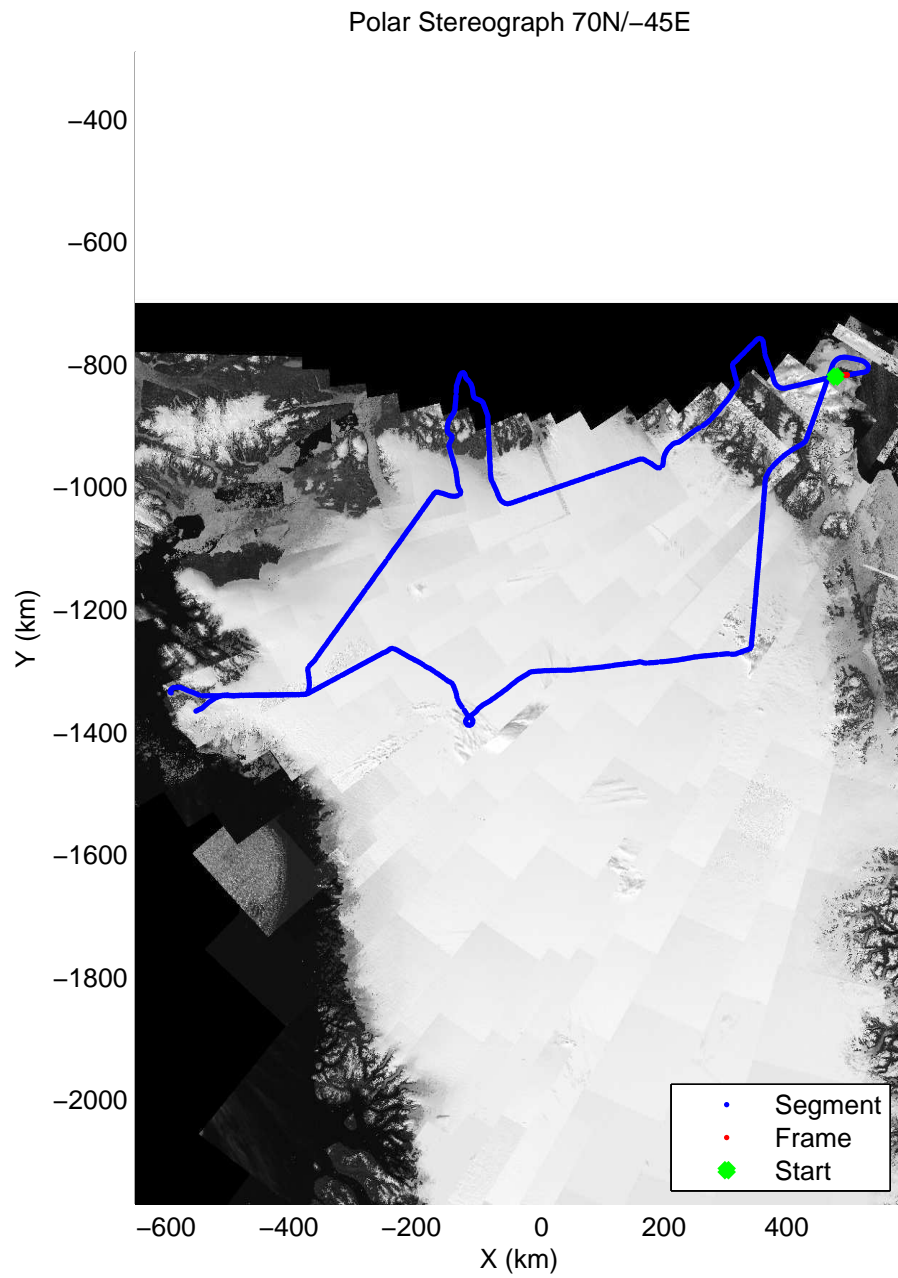

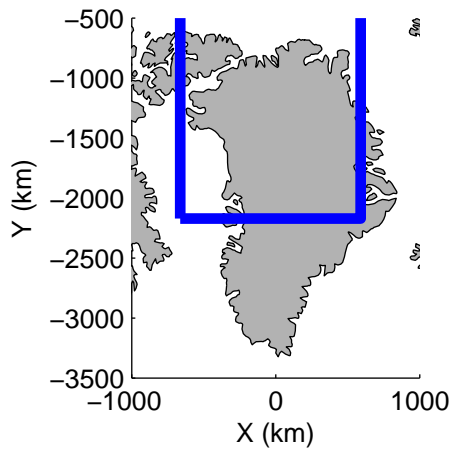
accum 2011_Greenland_P3: "North Glaciers" 20110509_01_092: 15:09:02.8 to 15:11:32.1 GPS






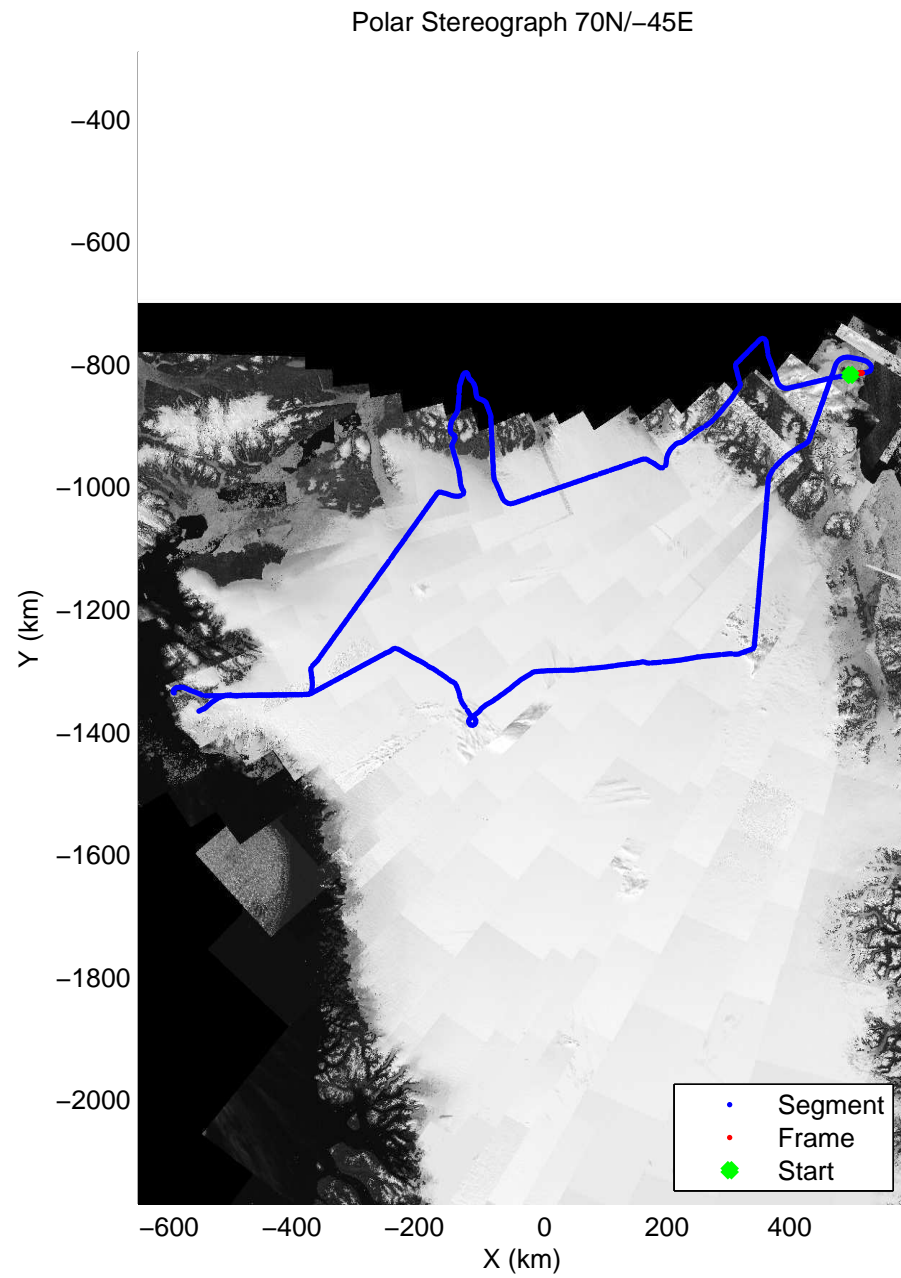

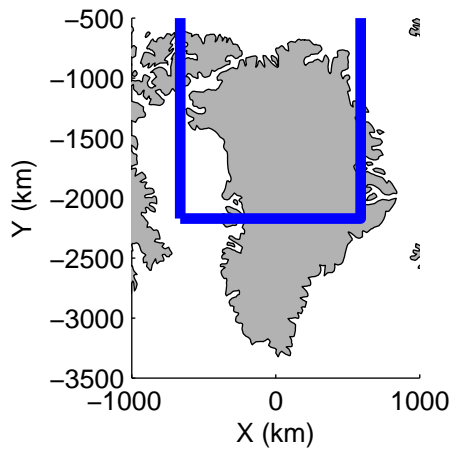
accum 2011_Greenland_P3: "North Glaciers" 20110509_01_093: 15:11:32.2 to 15:13:47.9 GPS



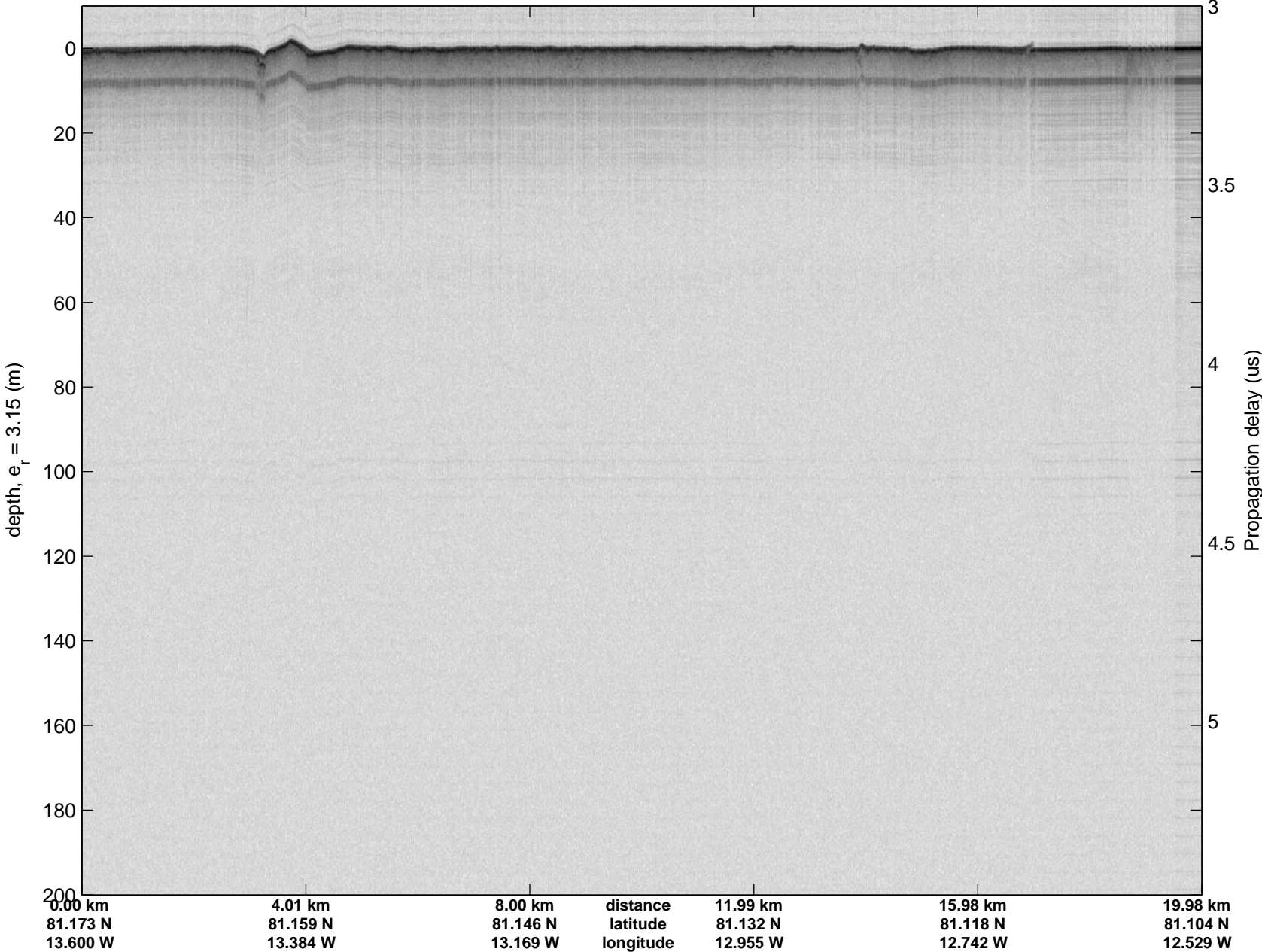


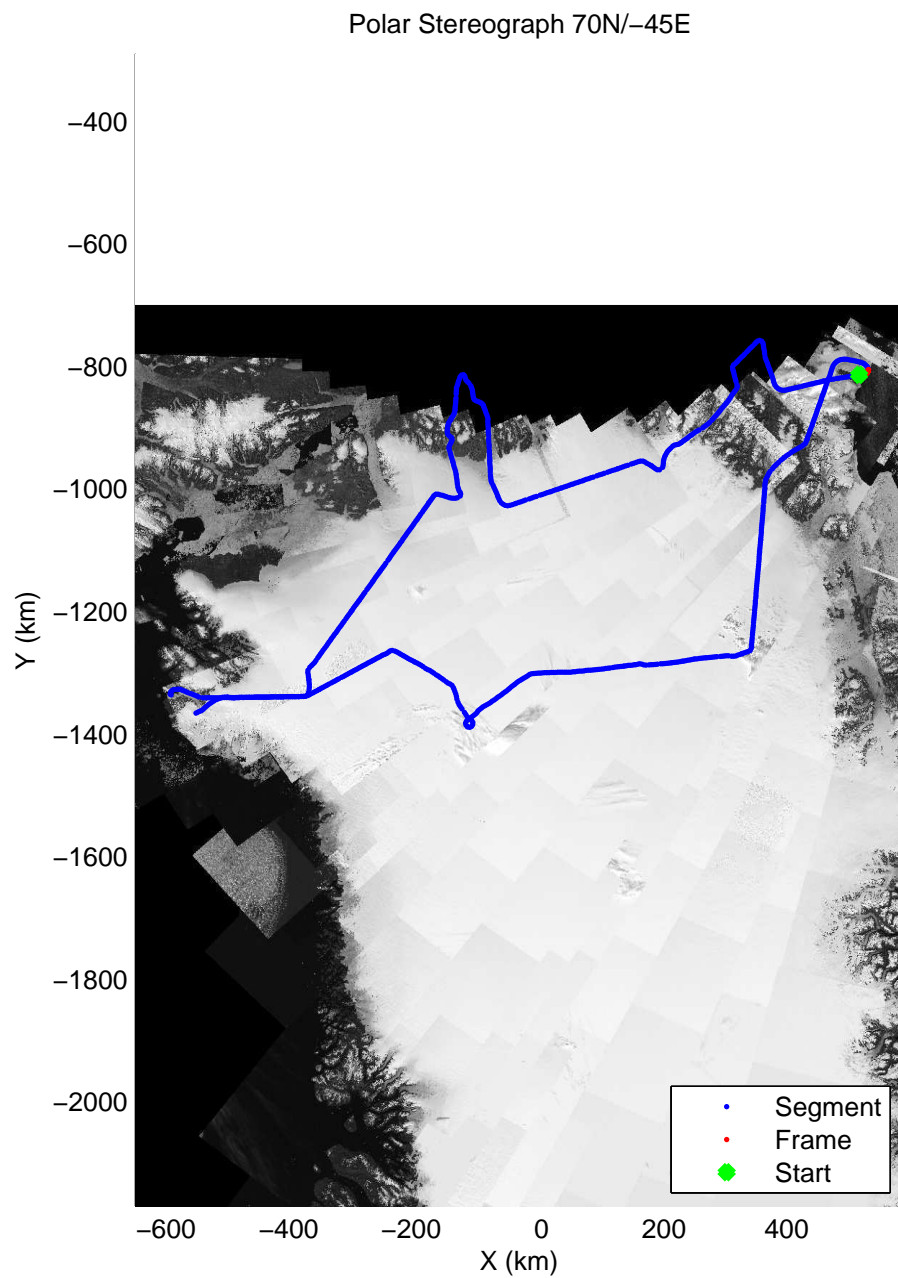

accum 2011_Greenland_P3: "North Glaciers" 20110509_01_094: 15:13:48.2 to 15:16:13.1 GPS






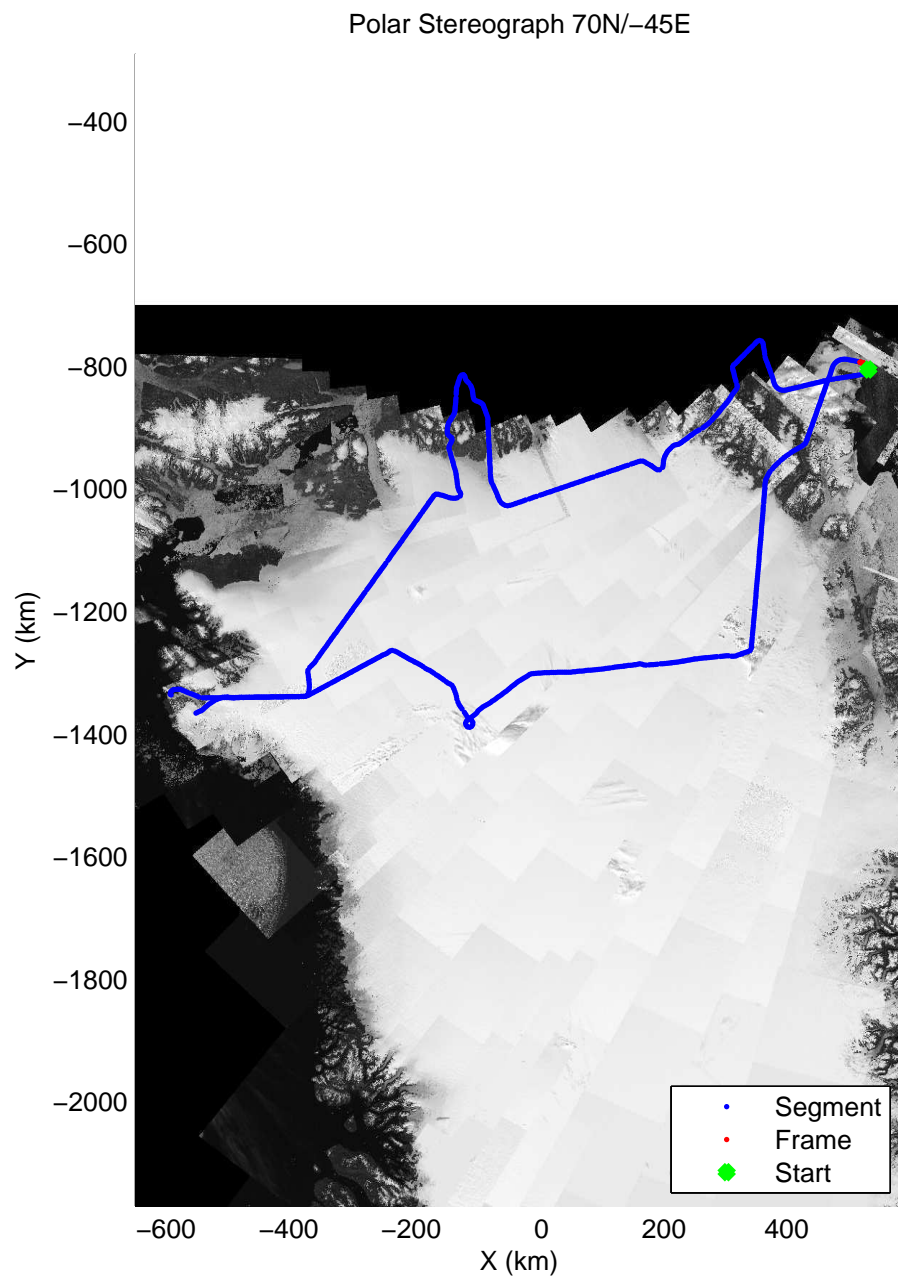

accum 2011_Greenland_P3: "North Glaciers" 20110509_01_095: 15:16:13.2 to 15:18:42.9 GPS



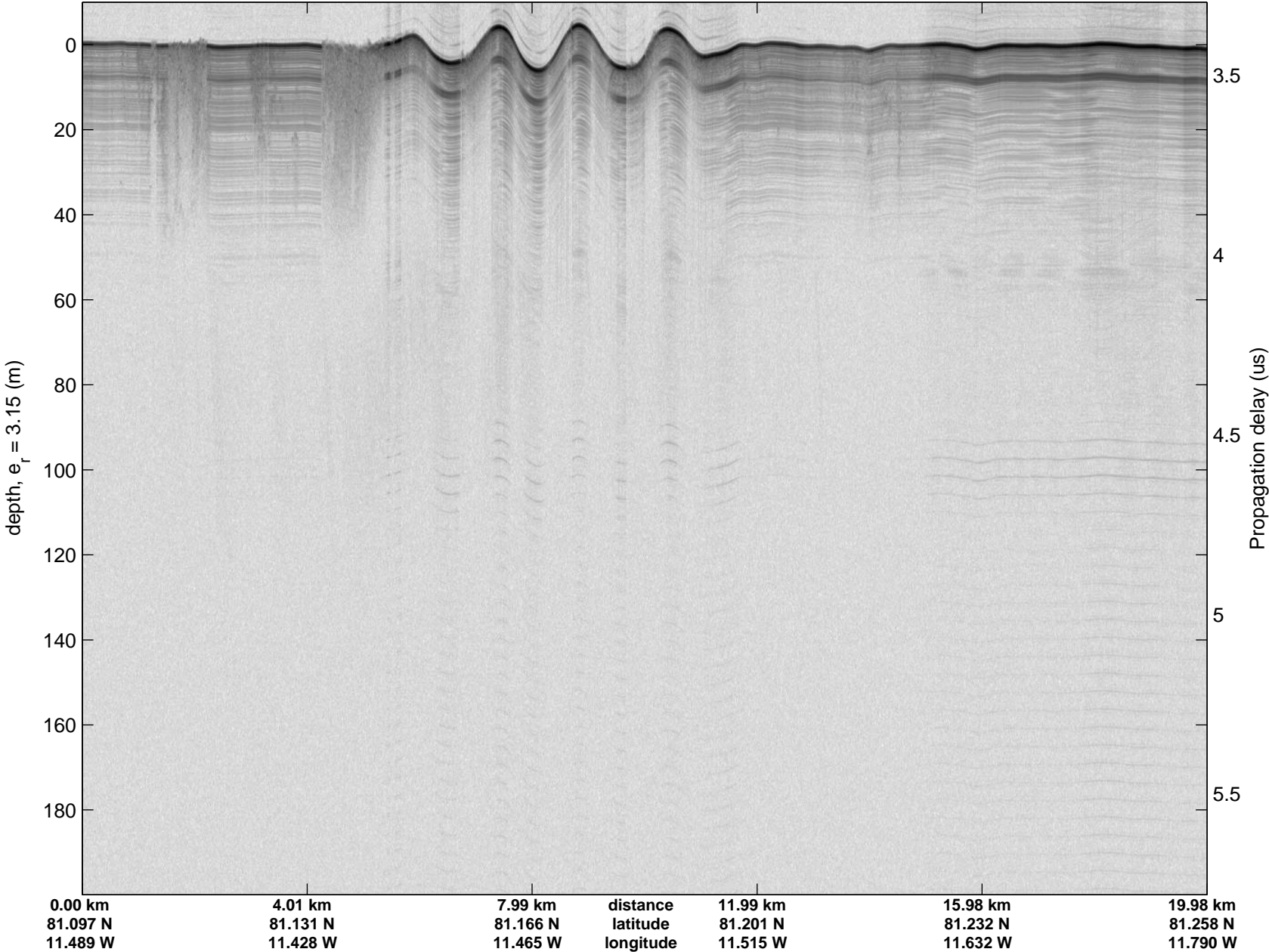


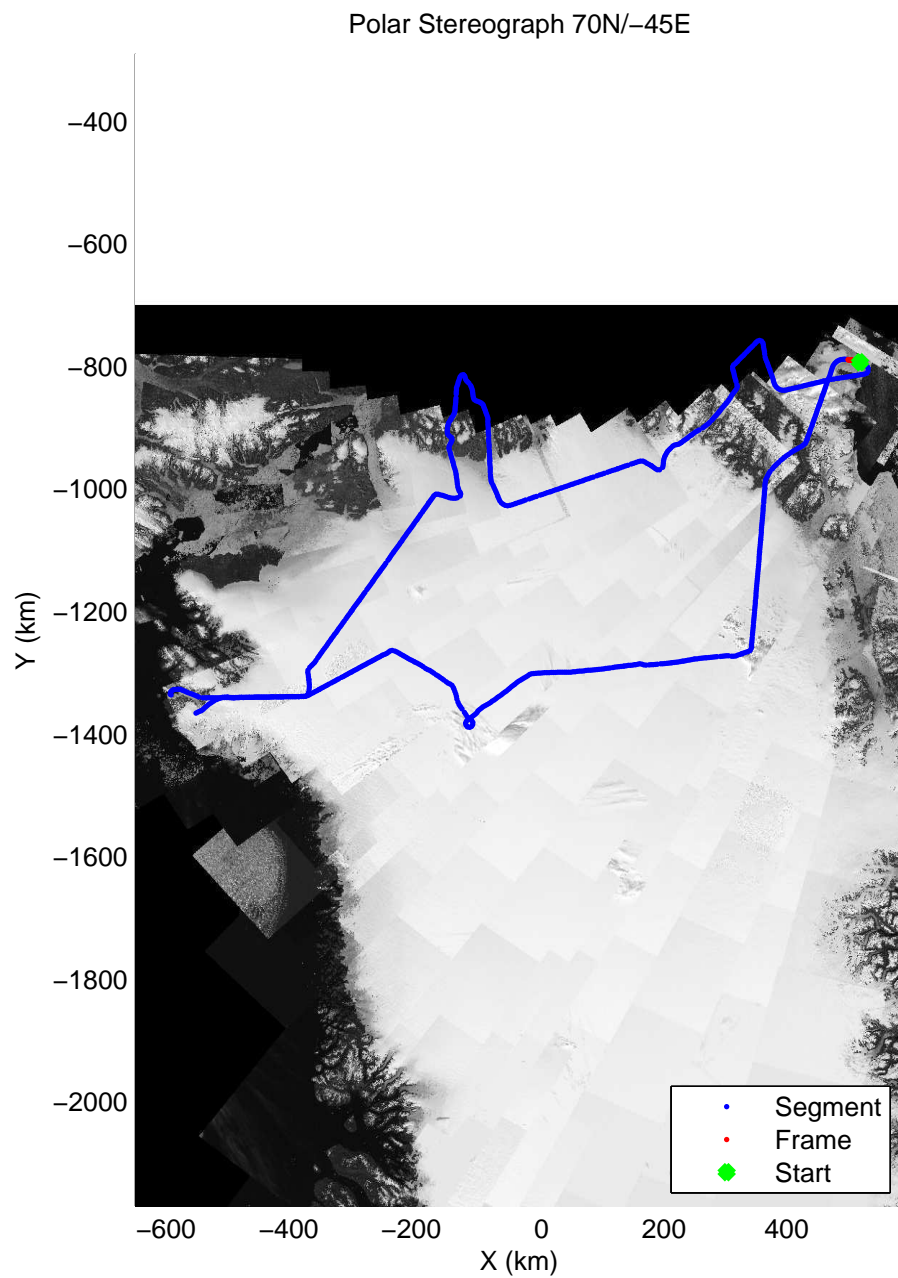
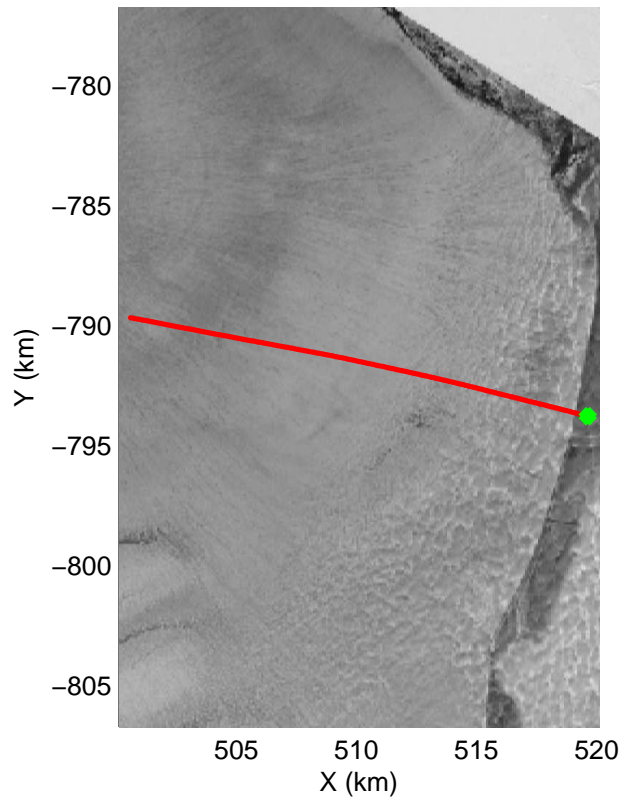
accum 2011_Greenland_P3: "North Glaciers" 20110509_01_096: 15:18:43.0 to 15:21:14.3 GPS






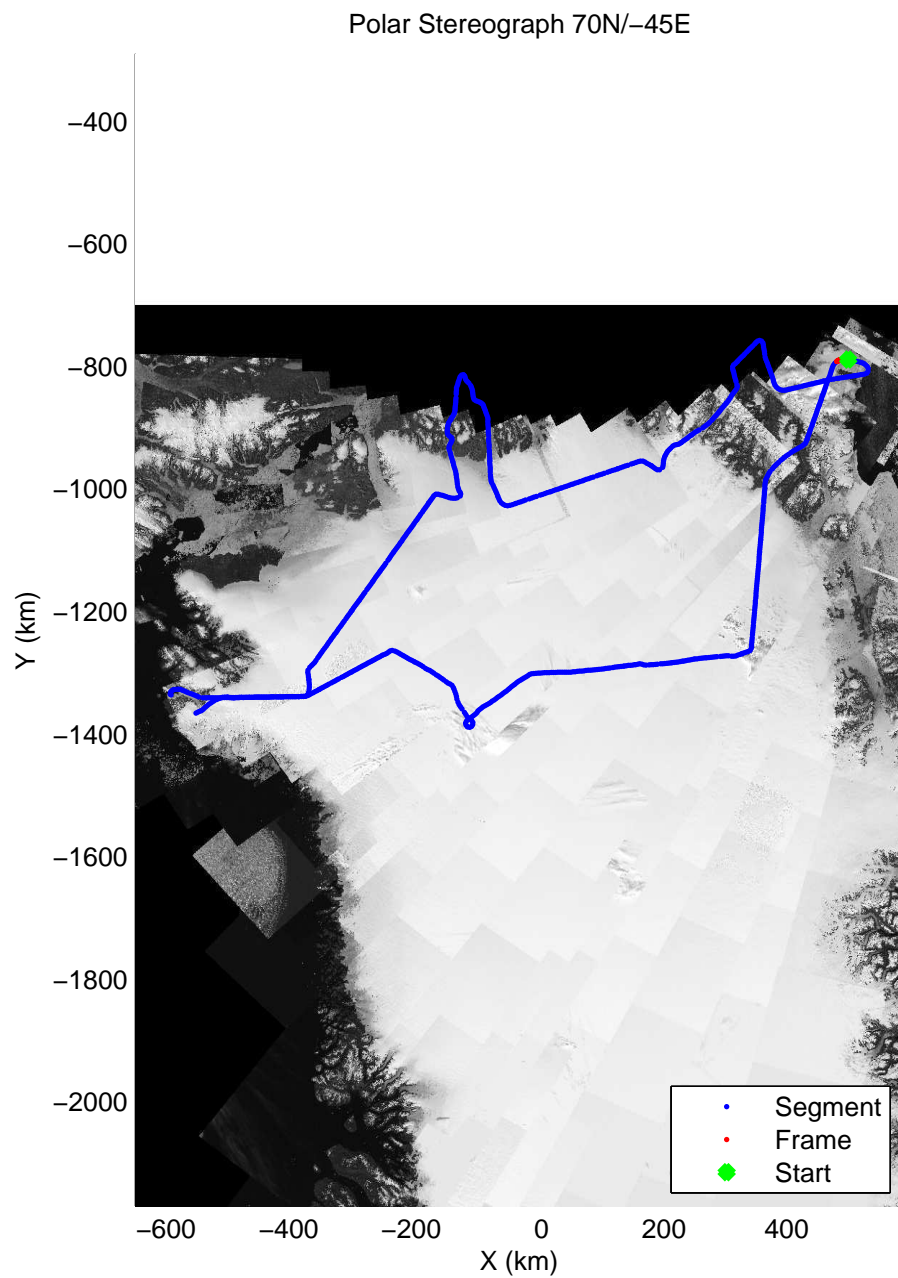

accum 2011_Greenland_P3: "North Glaciers" 20110509_01_097: 15:21:14.5 to 15:23:53.6 GPS






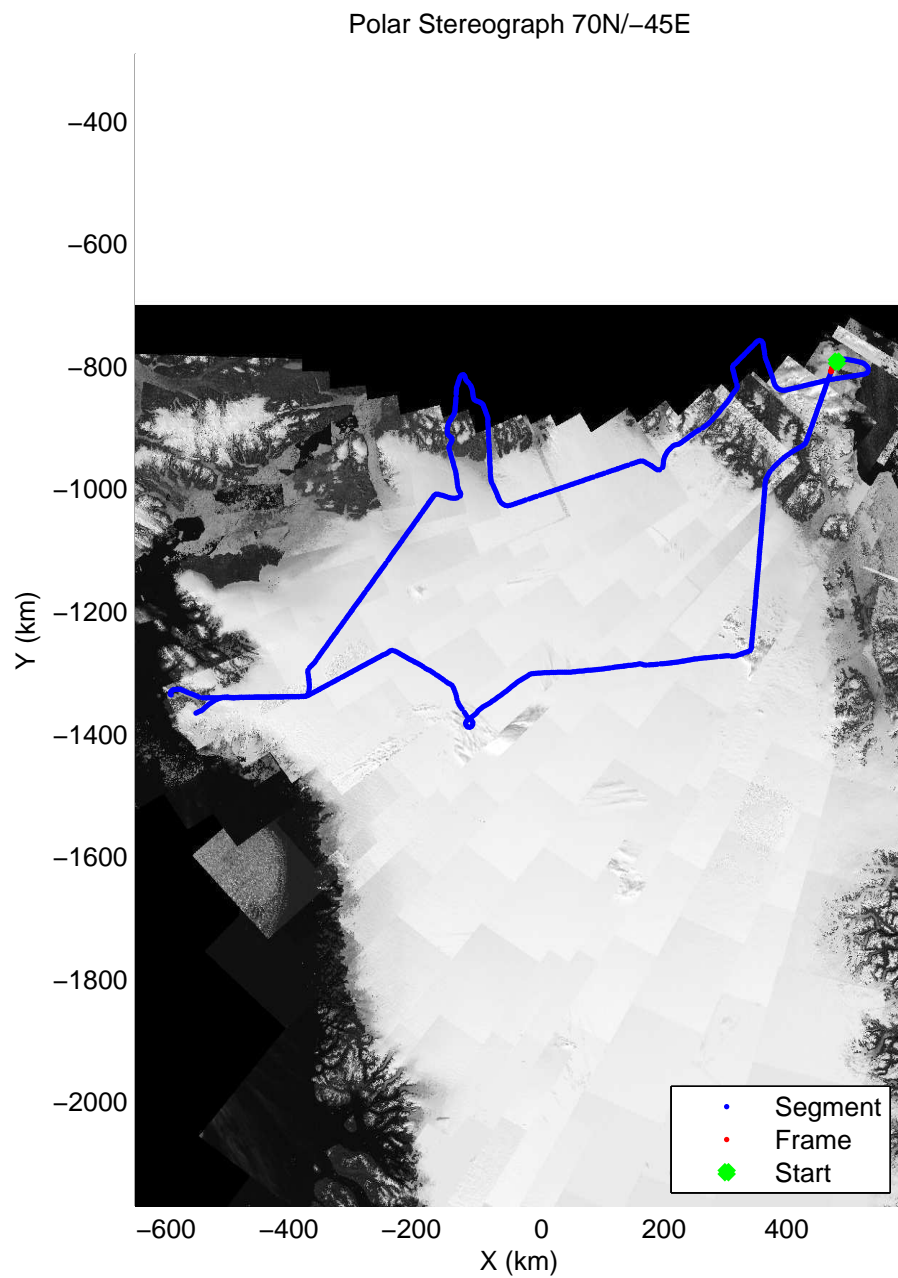

accum 2011_Greenland_P3: "North Glaciers" 20110509_01_098: 15:23:53.7 to 15:26:40.0 GPS






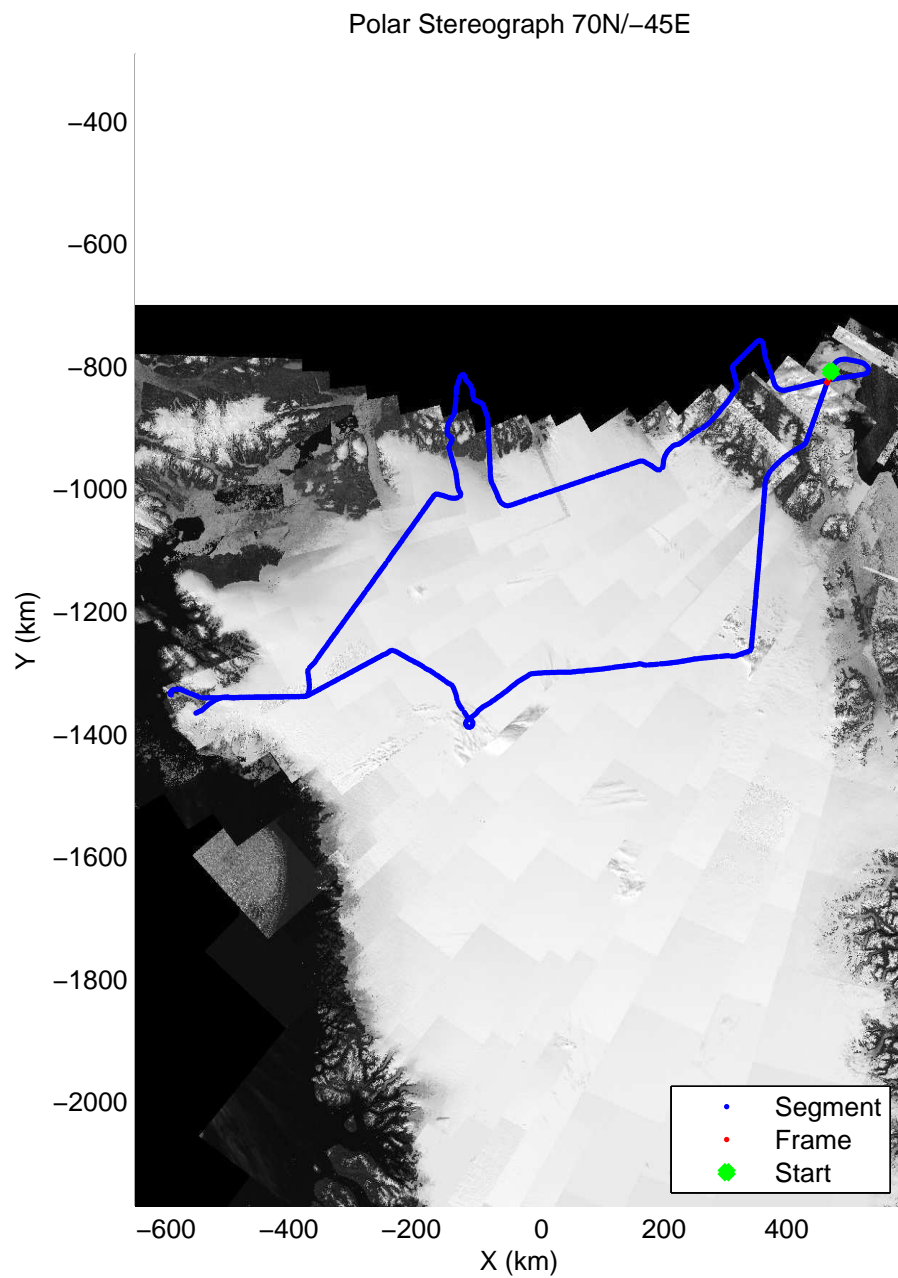

accum 2011_Greenland_P3: "North Glaciers" 20110509_01_099: 15:26:40.2 to 15:29:29.4 GPS






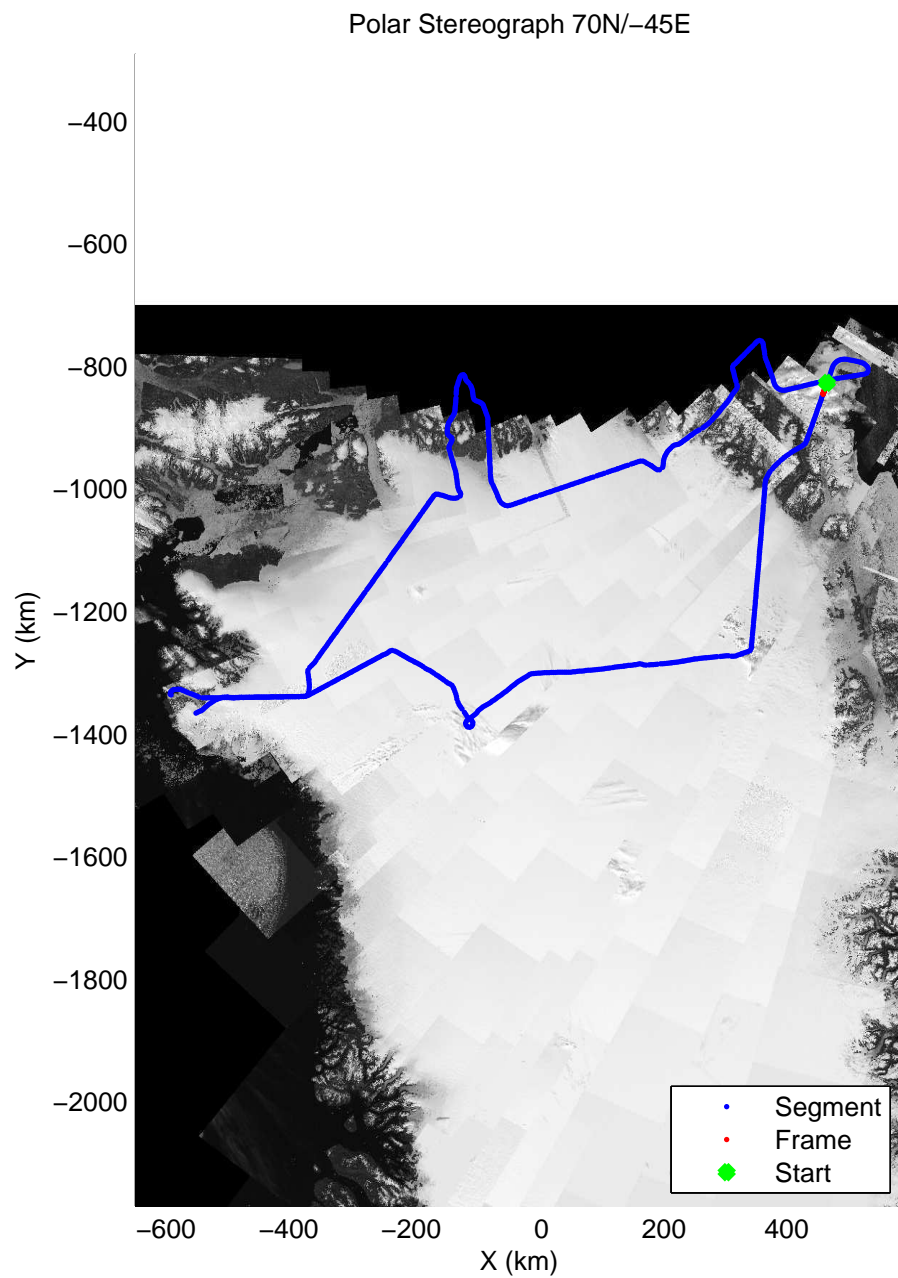

accum 2011_Greenland_P3: "North Glaciers" 20110509_01_100: 15:29:29.6 to 15:32:01.8 GPS






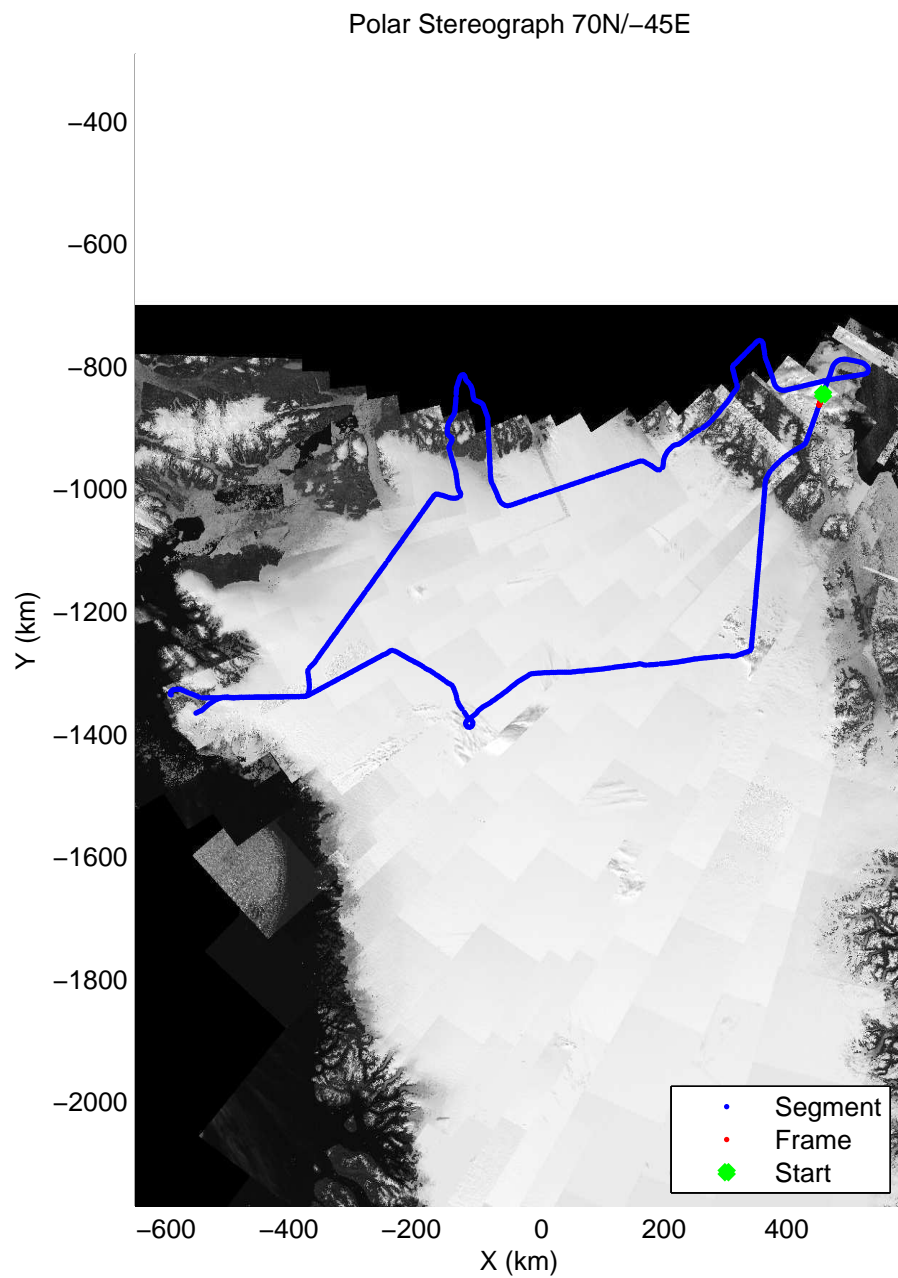

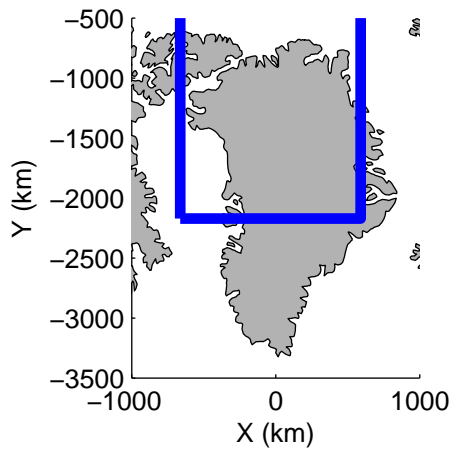
accum 2011_Greenland_P3: "North Glaciers" 20110509_01_101: 15:32:02.0 to 15:34:29.4 GPS






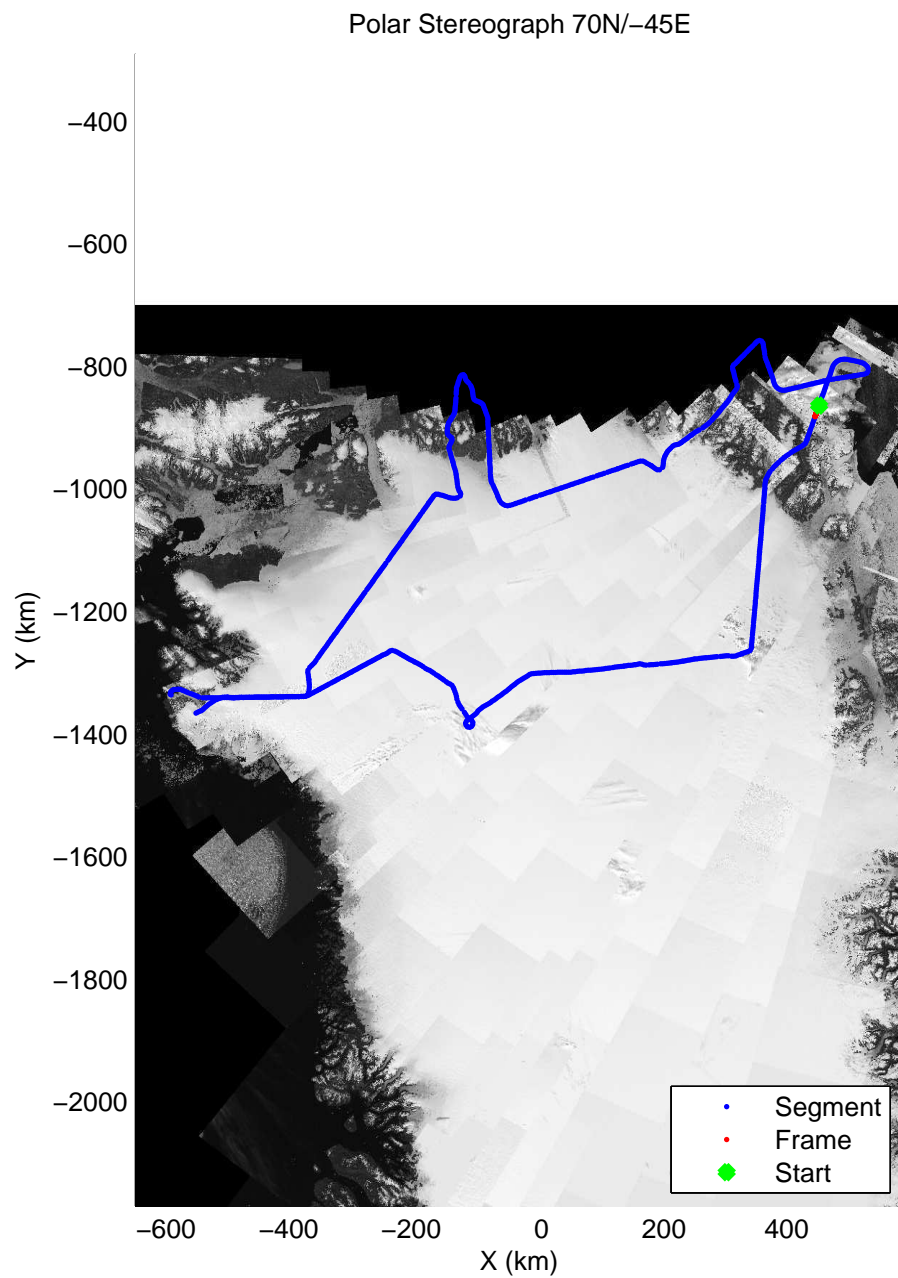

accum 2011_Greenland_P3: "North Glaciers" 20110509_01_102: 15:34:29.5 to 15:37:06.4 GPS






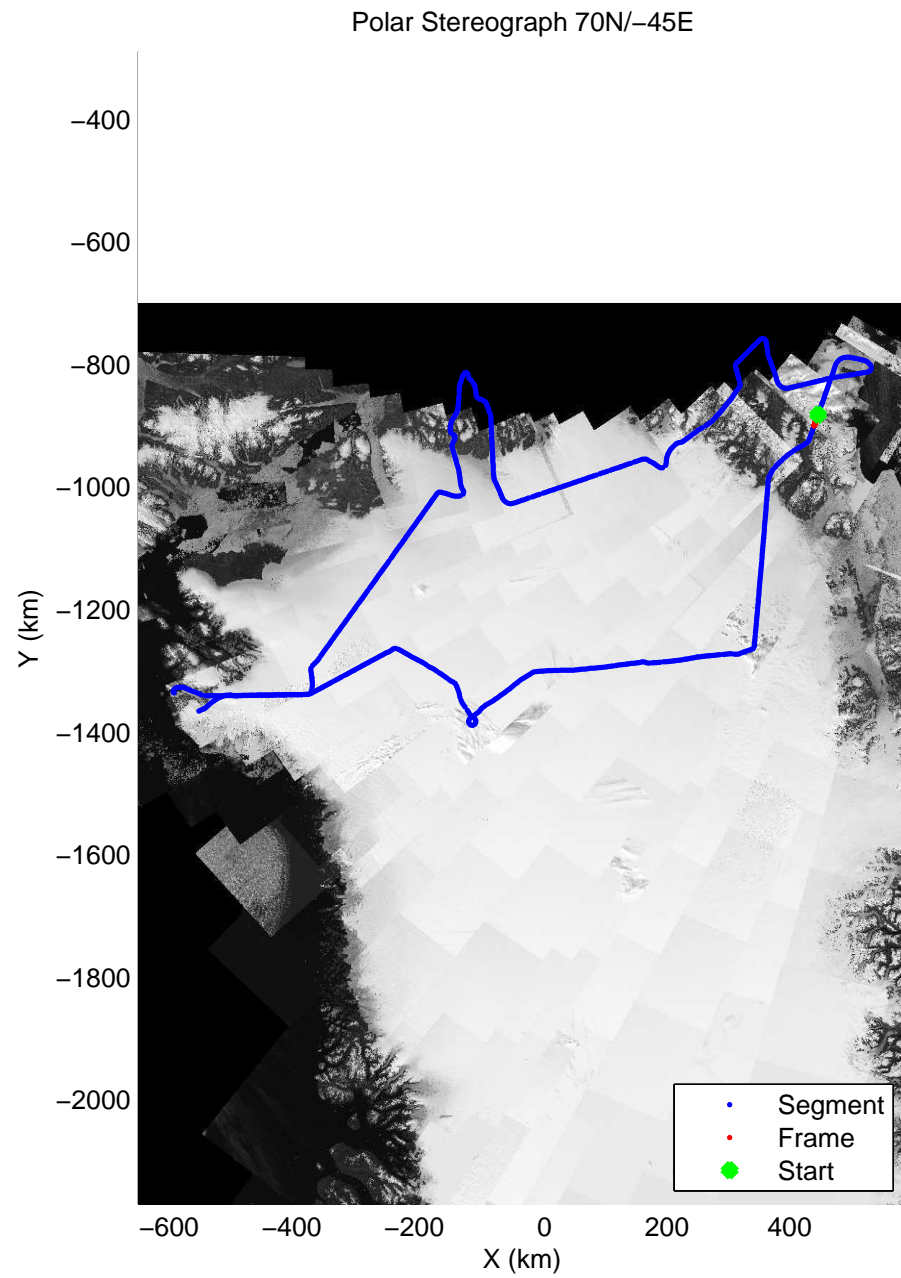

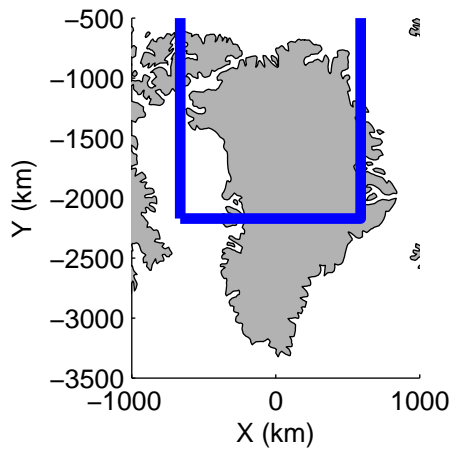
accum 2011_Greenland_P3: "North Glaciers" 20110509_01_103: 15:37:06.5 to 15:39:48.6 GPS






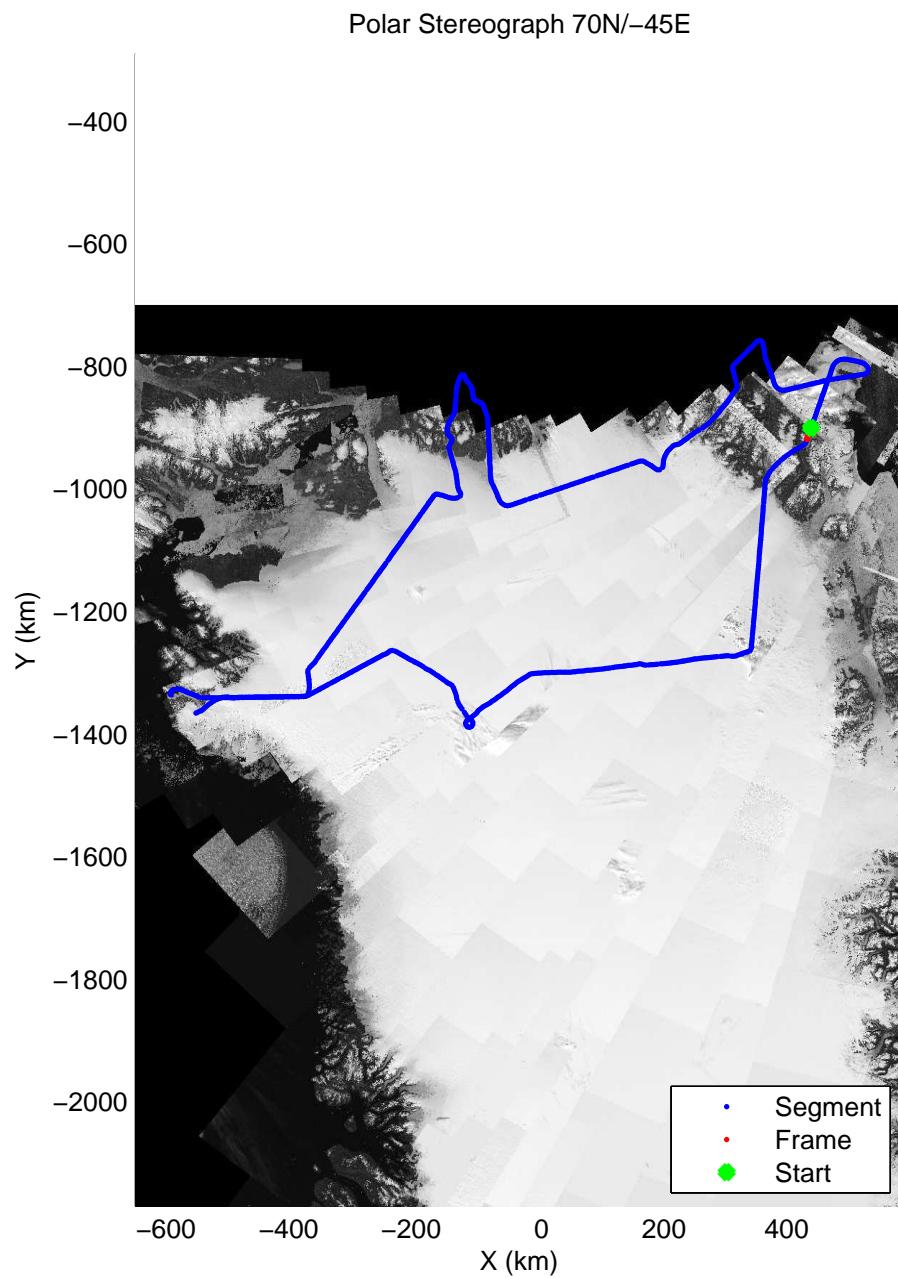

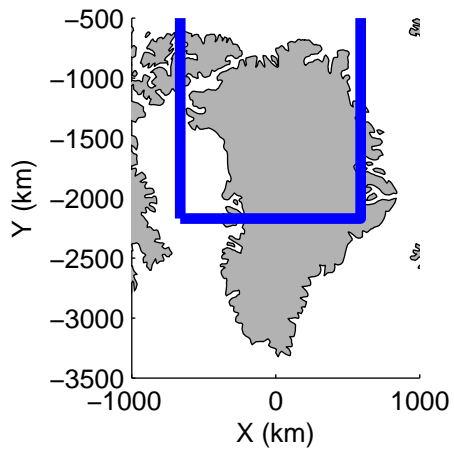
accum 2011_Greenland_P3: "North Glaciers" 20110509_01_104: 15:39:48.8 to 15:42:17.9 GPS






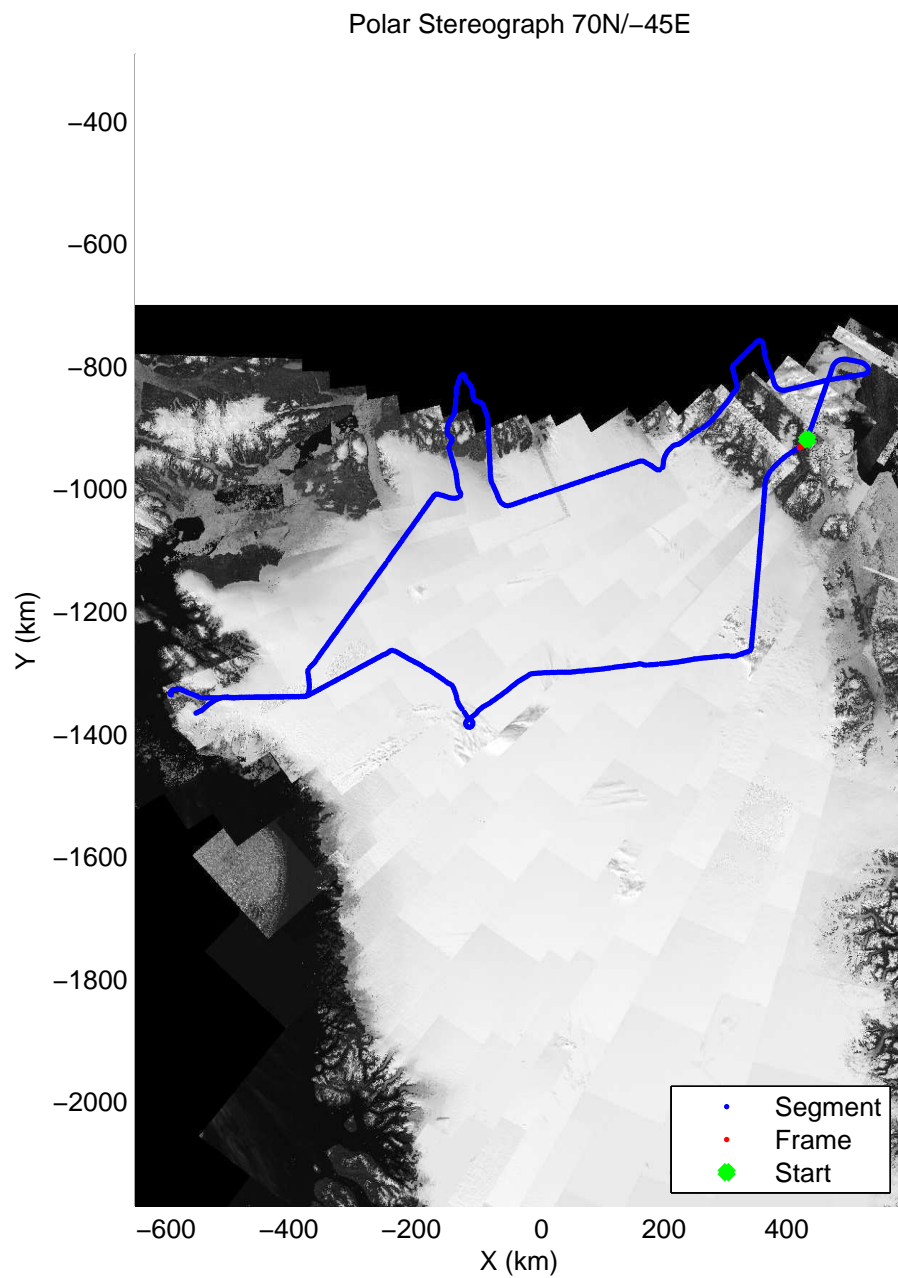

accum 2011_Greenland_P3: "North Glaciers" 20110509_01_105: 15:42:18.1 to 15:44:55.7 GPS






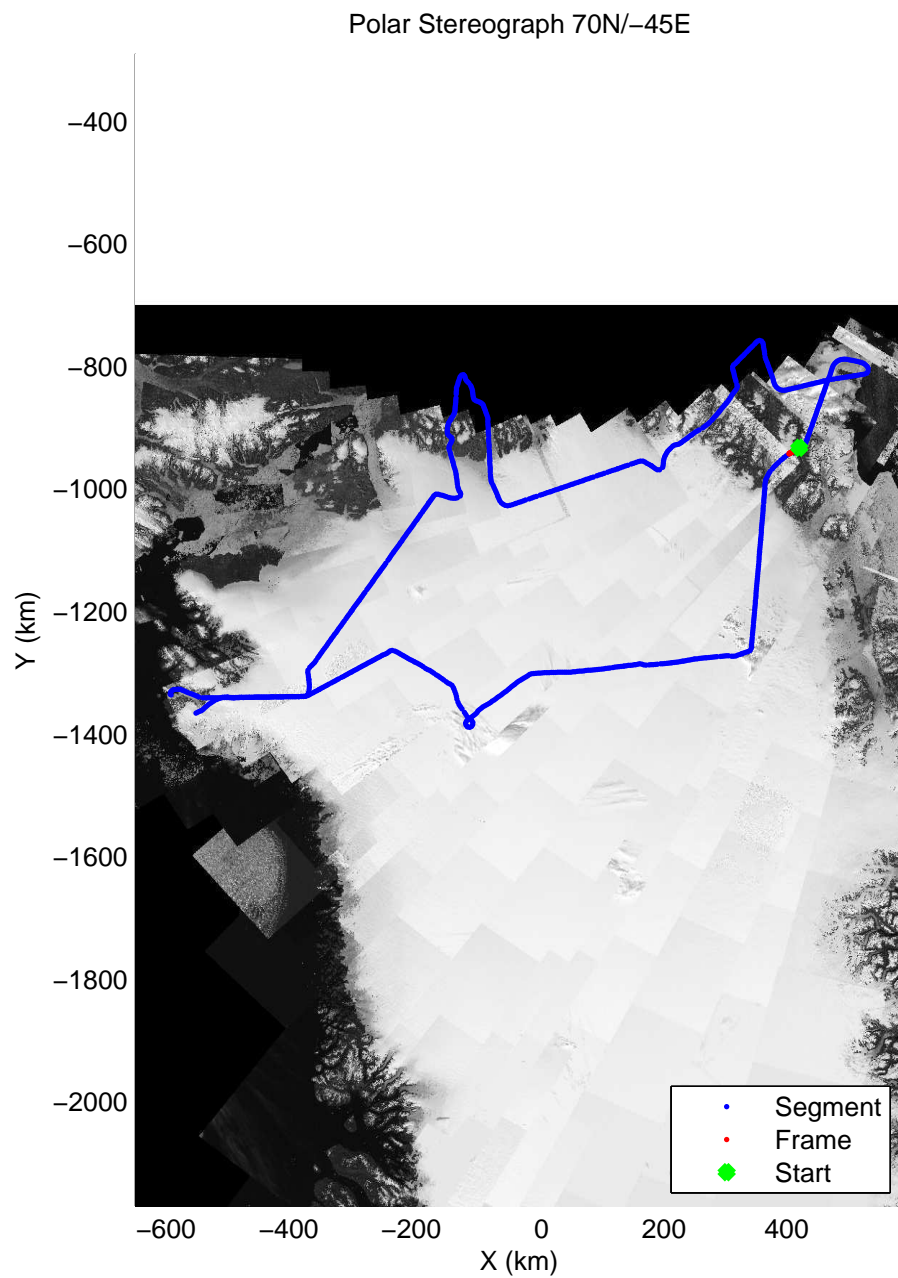
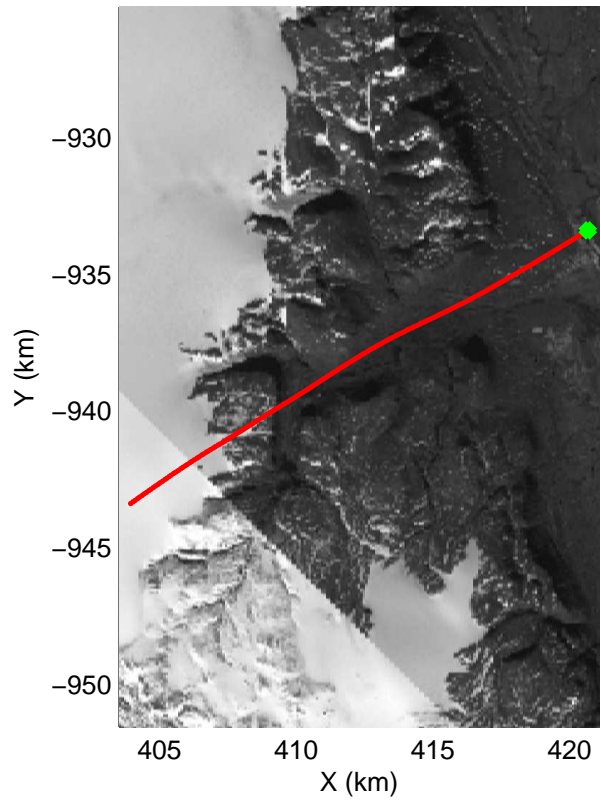
accum 2011_Greenland_P3: "North Glaciers" 20110509_01_106: 15:44:55.9 to 15:47:22.6 GPS






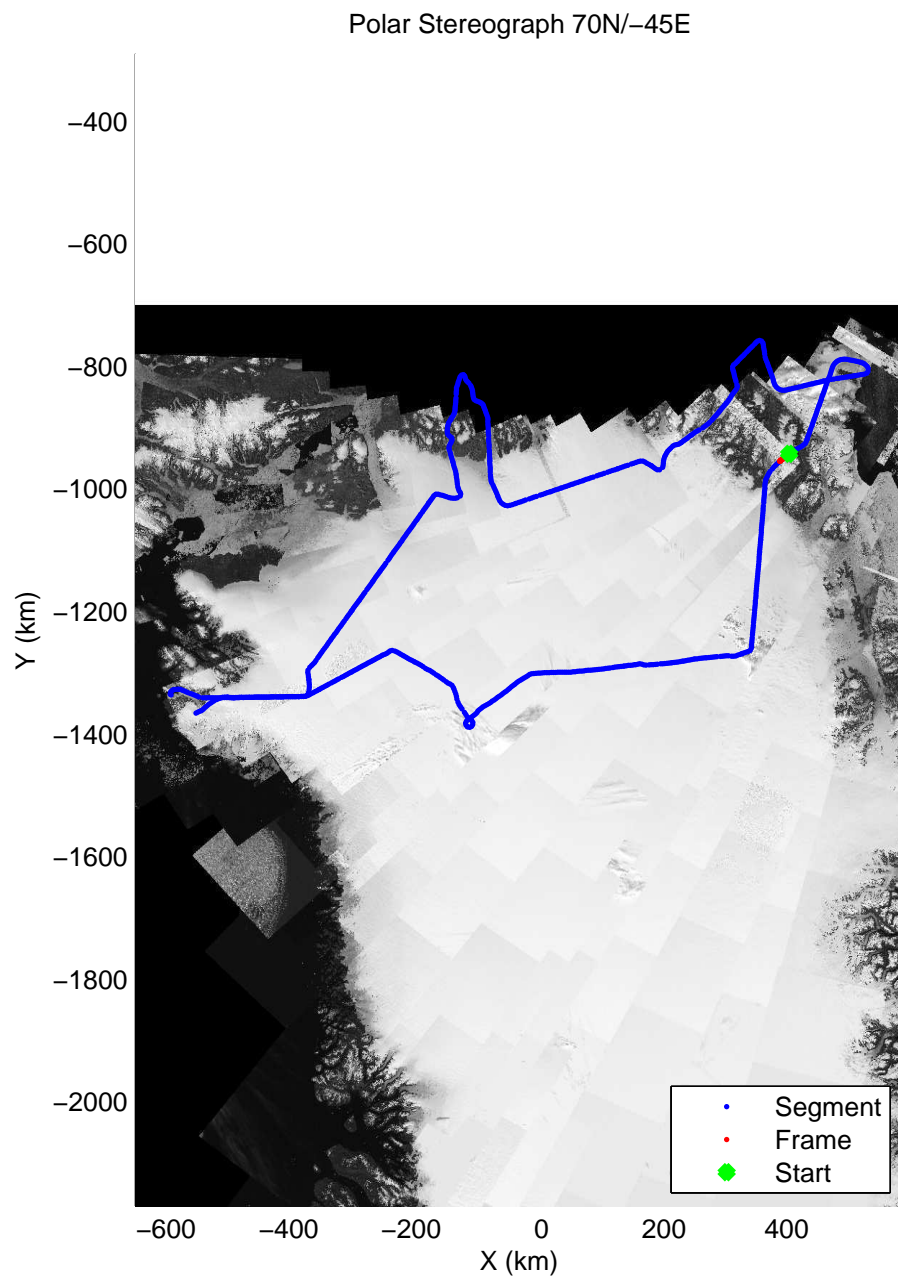
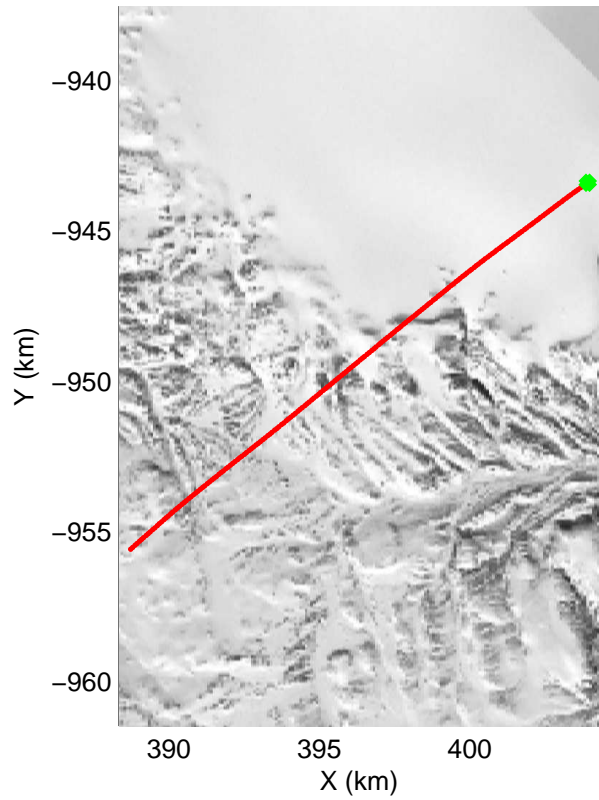
accum 2011_Greenland_P3: "North Glaciers" 20110509_01_107: 15:47:22.7 to 15:49:56.0 GPS






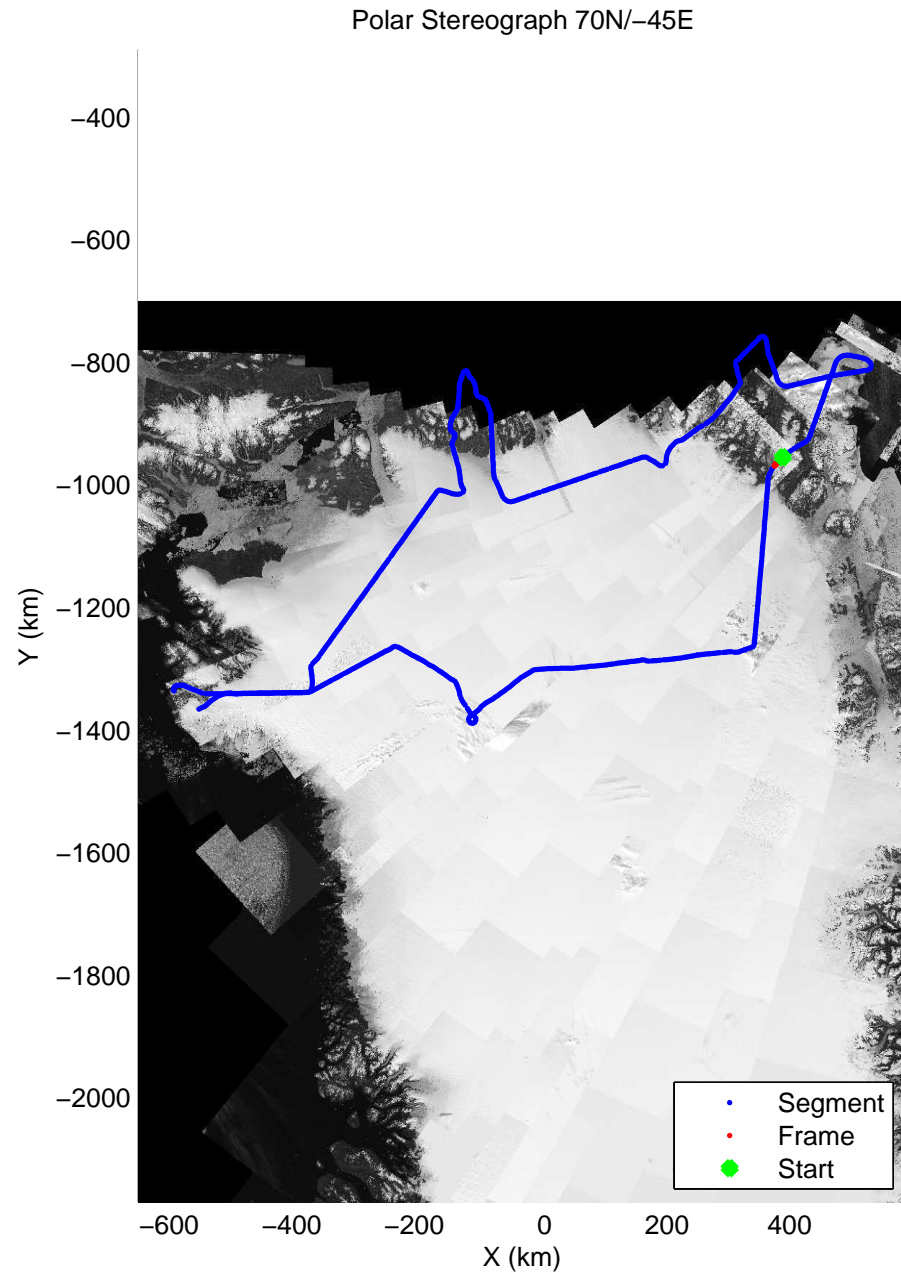
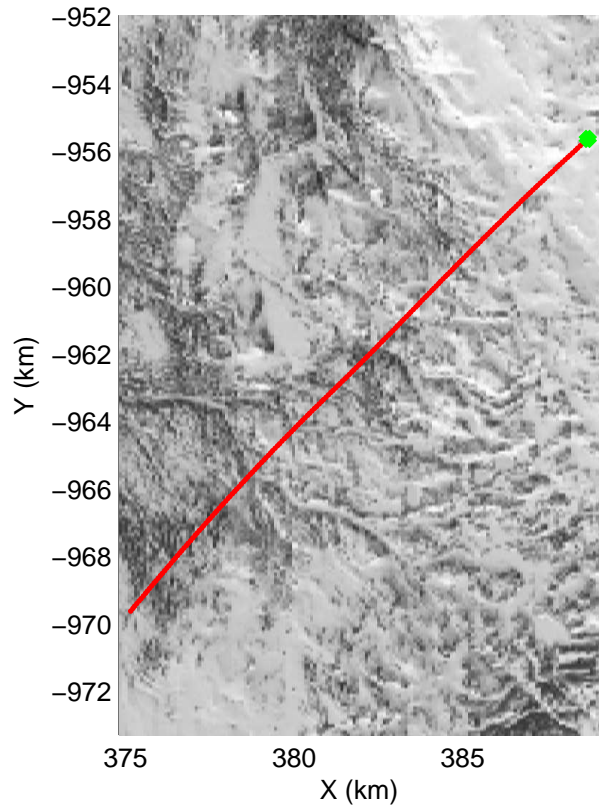
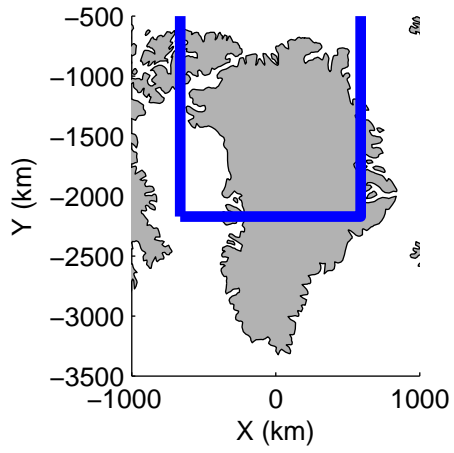
accum 2011_Greenland_P3: "North Glaciers" 20110509_01_108: 15:49:56.1 to 15:52:18.1 GPS






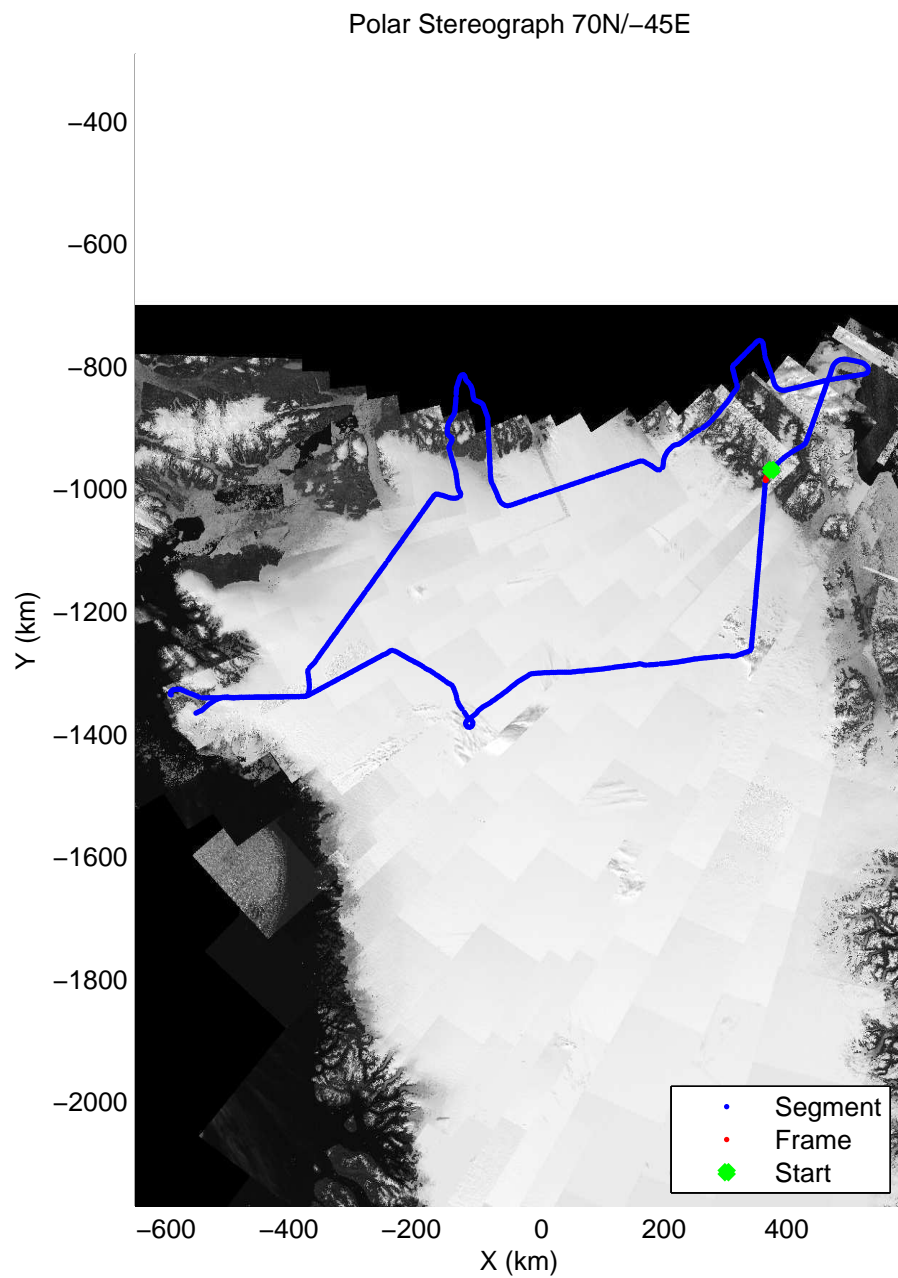
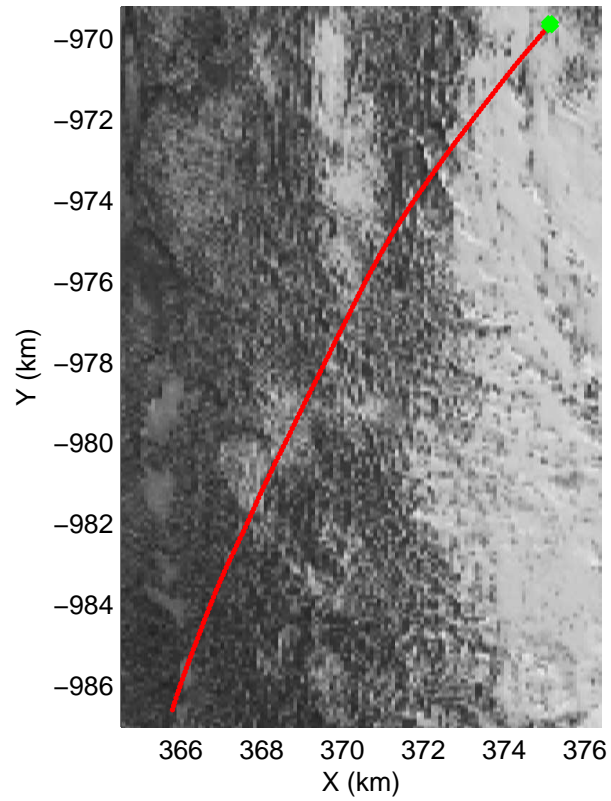
accum 2011_Greenland_P3: "North Glaciers" 20110509_01_109: 15:52:18.2 to 15:54:35.2 GPS






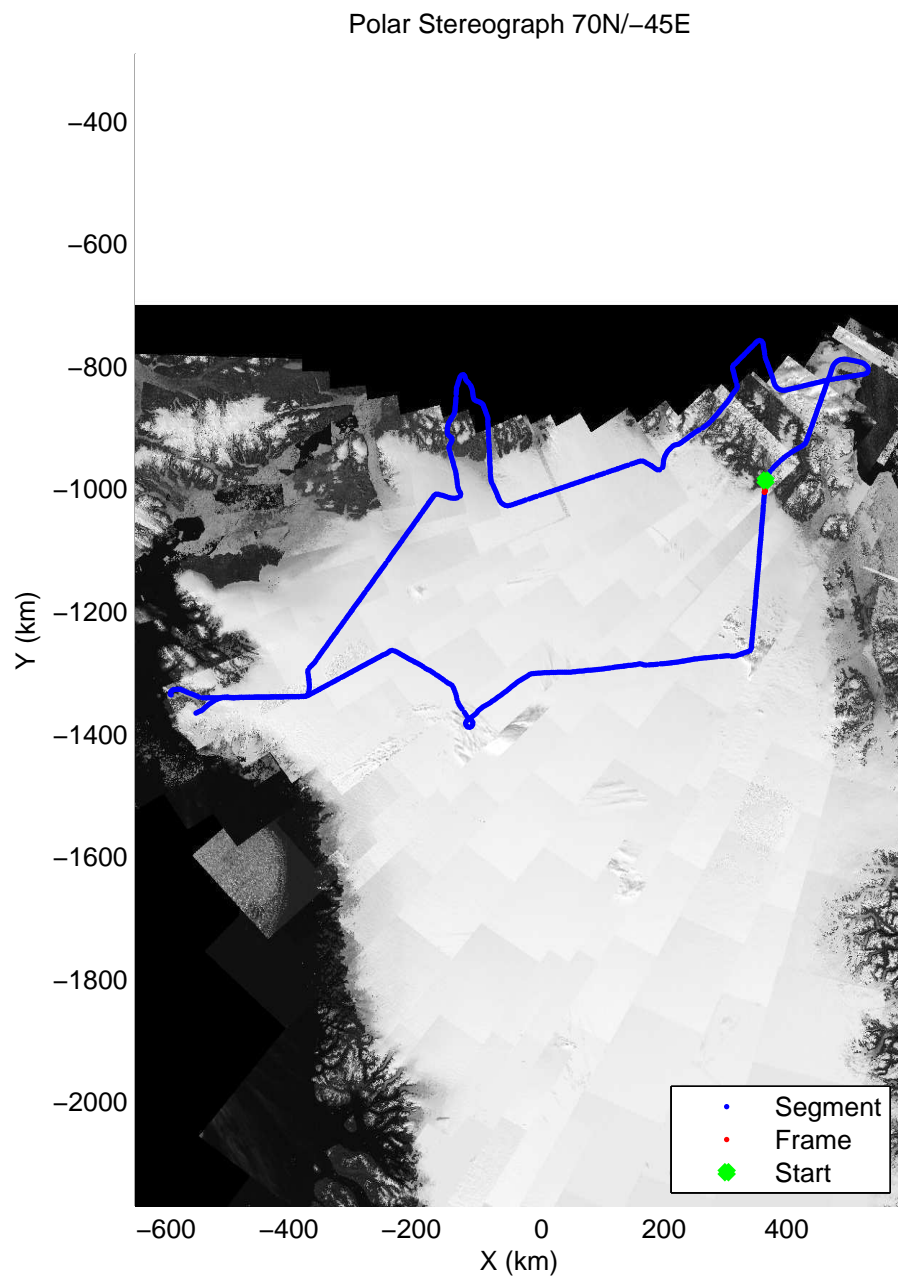

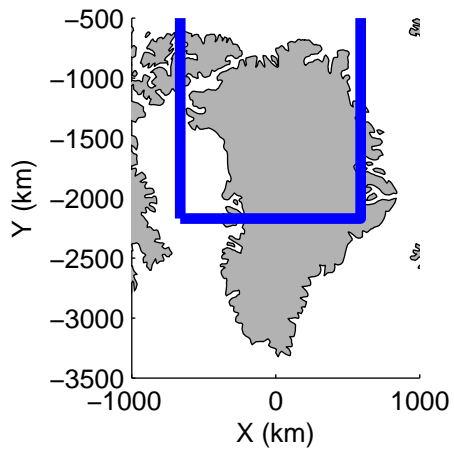
accum 2011_Greenland_P3: "North Glaciers" 20110509_01_110: 15:54:35.3 to 15:57:00.1 GPS






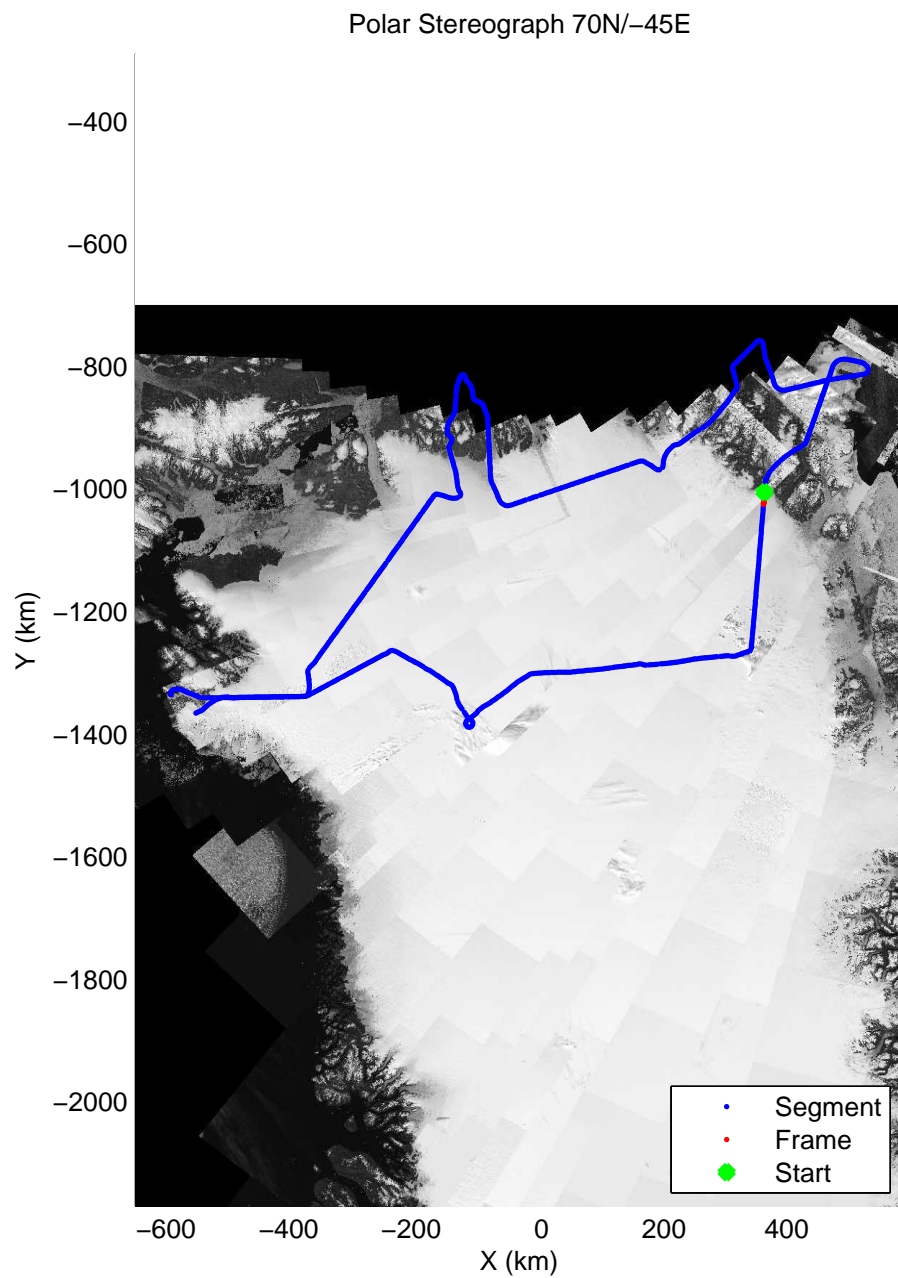

accum 2011_Greenland_P3: "North Glaciers" 20110509_01_111: 15:57:00.3 to 15:59:23.8 GPS






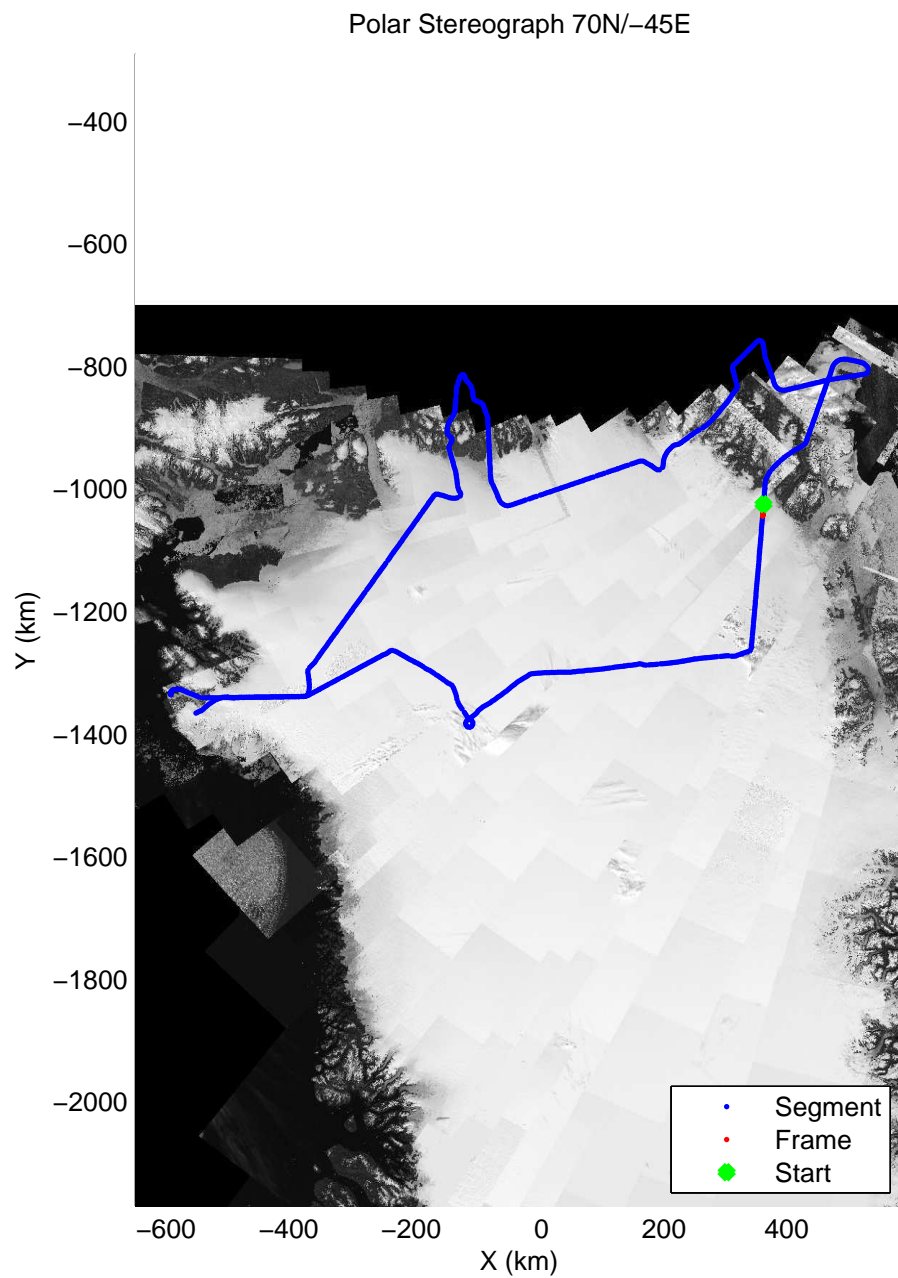

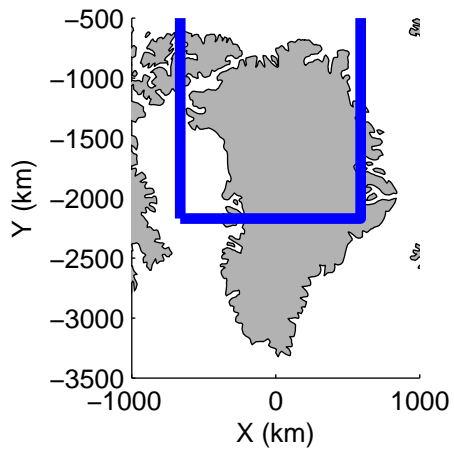
accum 2011_Greenland_P3: "North Glaciers" 20110509_01_112: 15:59:24.0 to 16:01:48.5 GPS






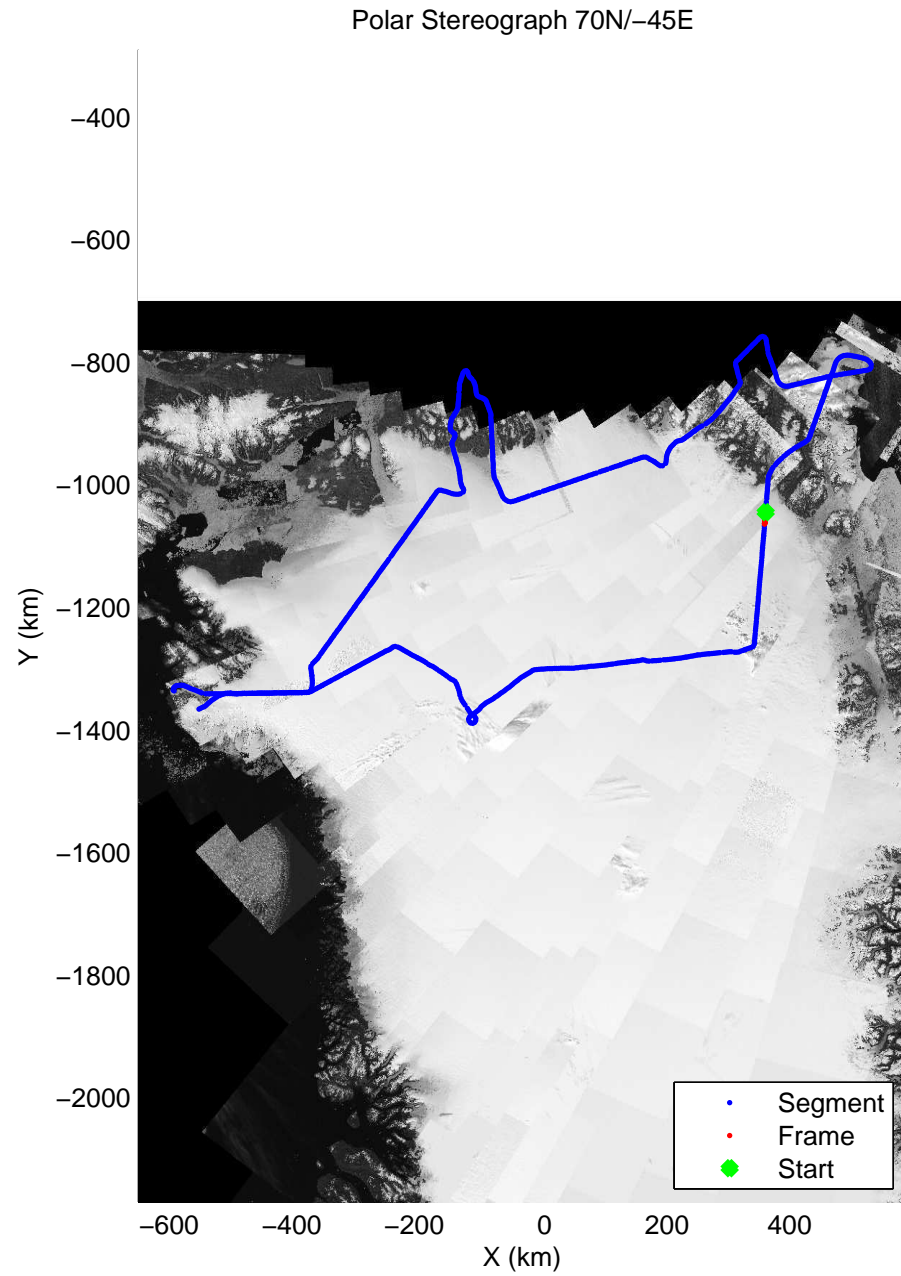
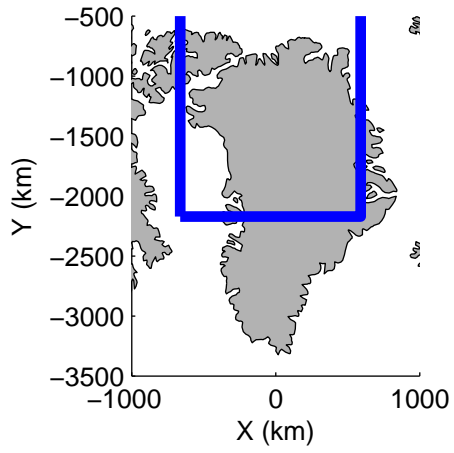
accum 2011_Greenland_P3: "North Glaciers" 20110509_01_113: 16:01:48.7 to 16:04:16.0 GPS






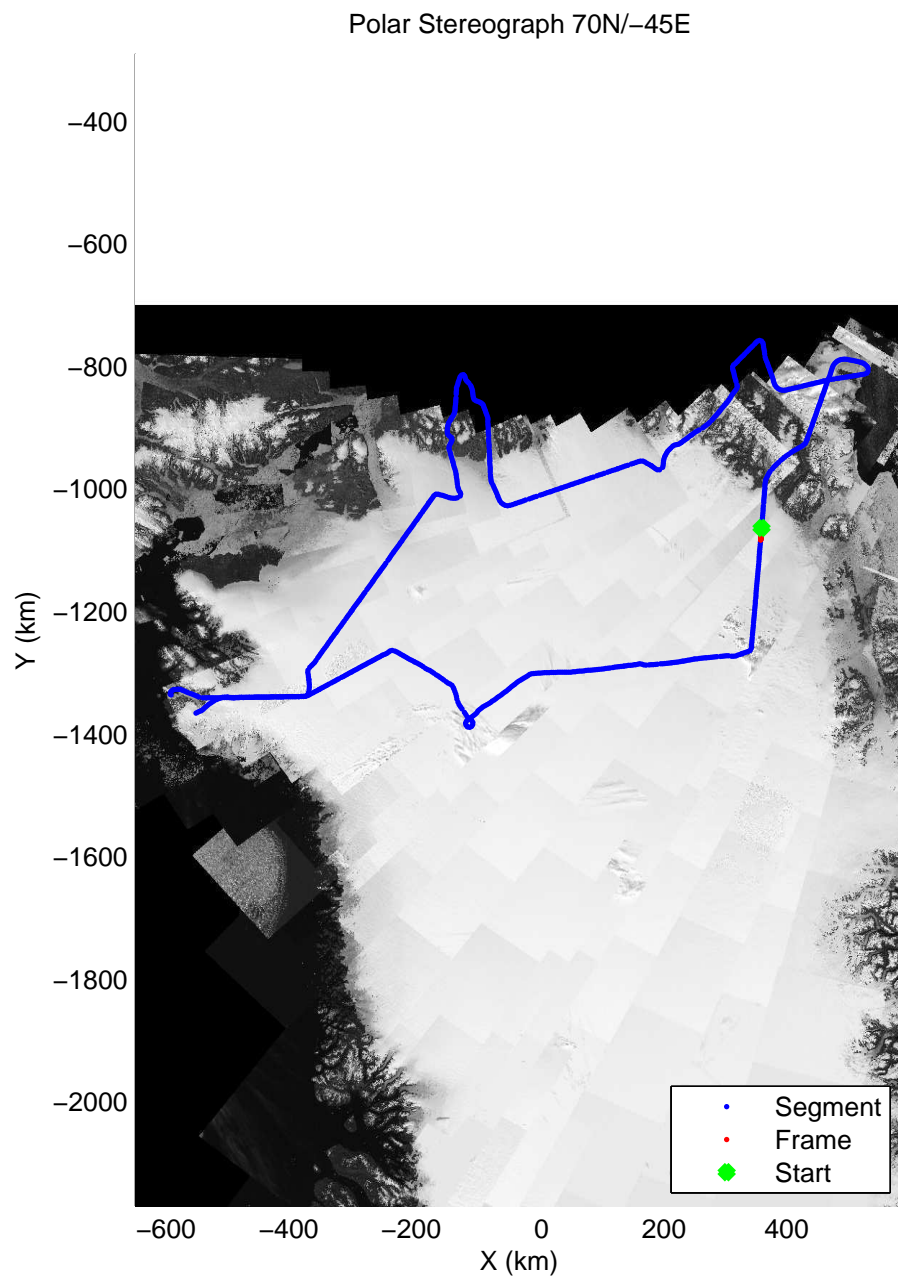
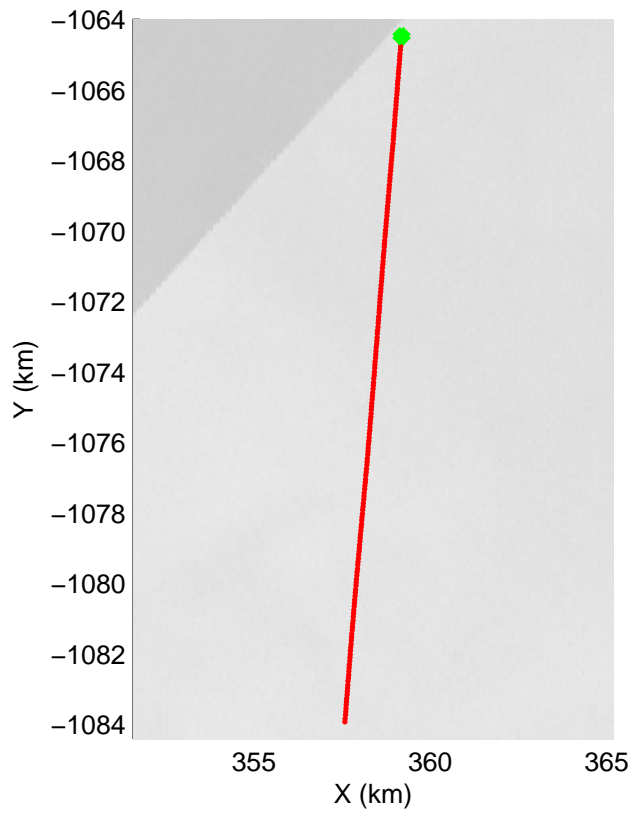
accum 2011_Greenland_P3: "North Glaciers" 20110509_01_114: 16:04:16.3 to 16:06:34.0 GPS






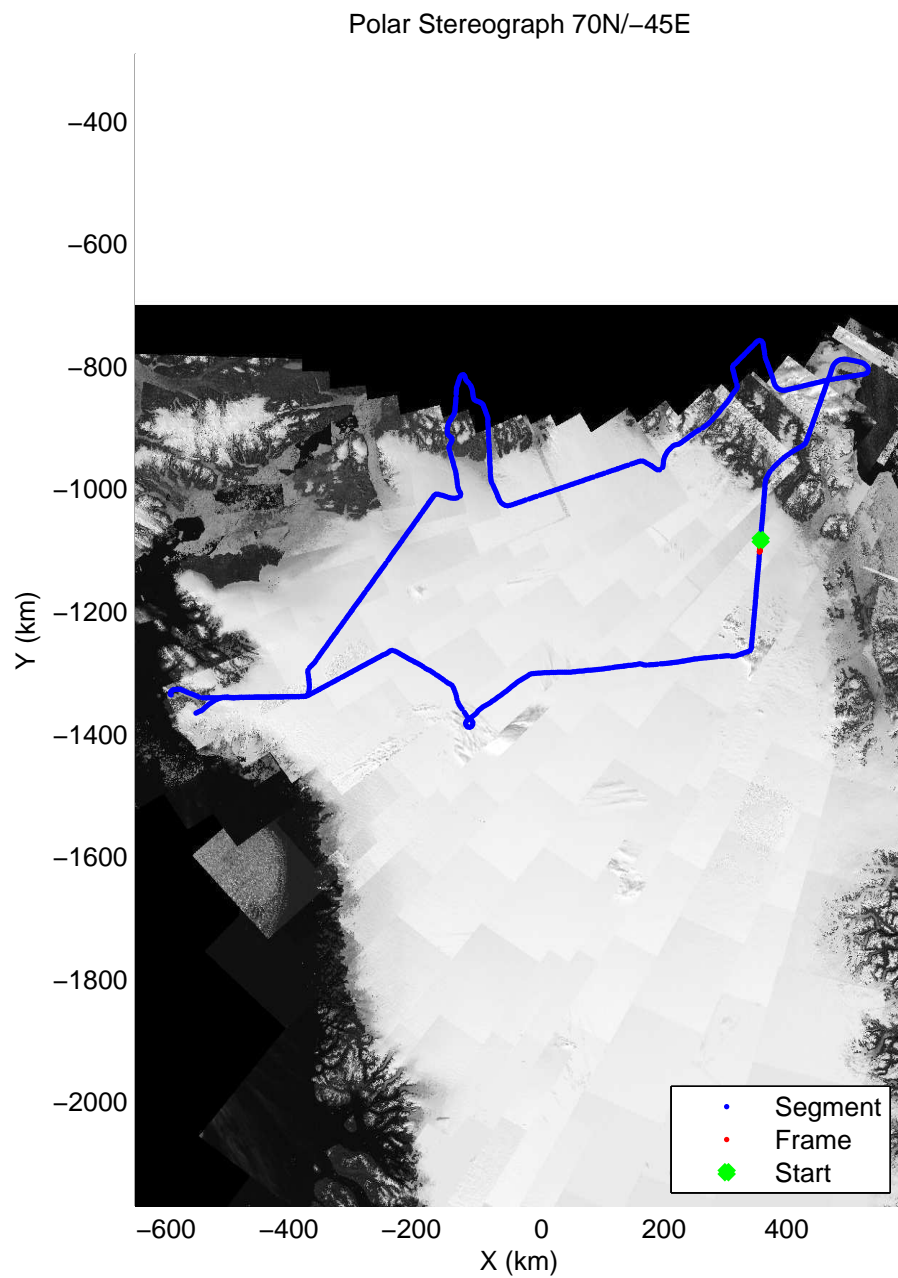
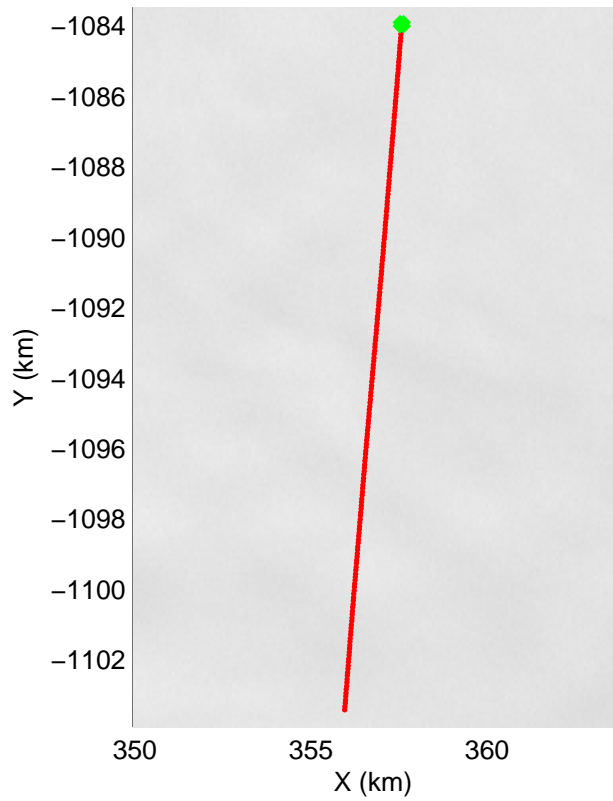
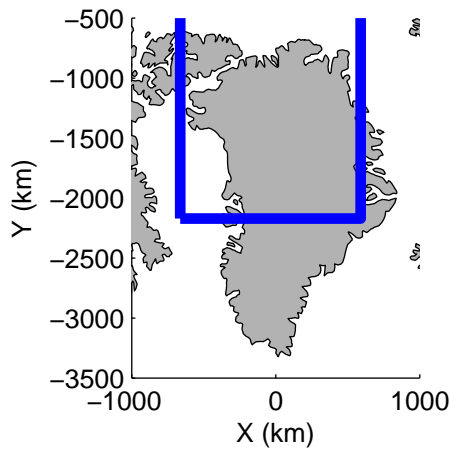
accum 2011_Greenland_P3: "North Glaciers" 20110509_01_115: 16:06:34.2 to 16:08:51.2 GPS






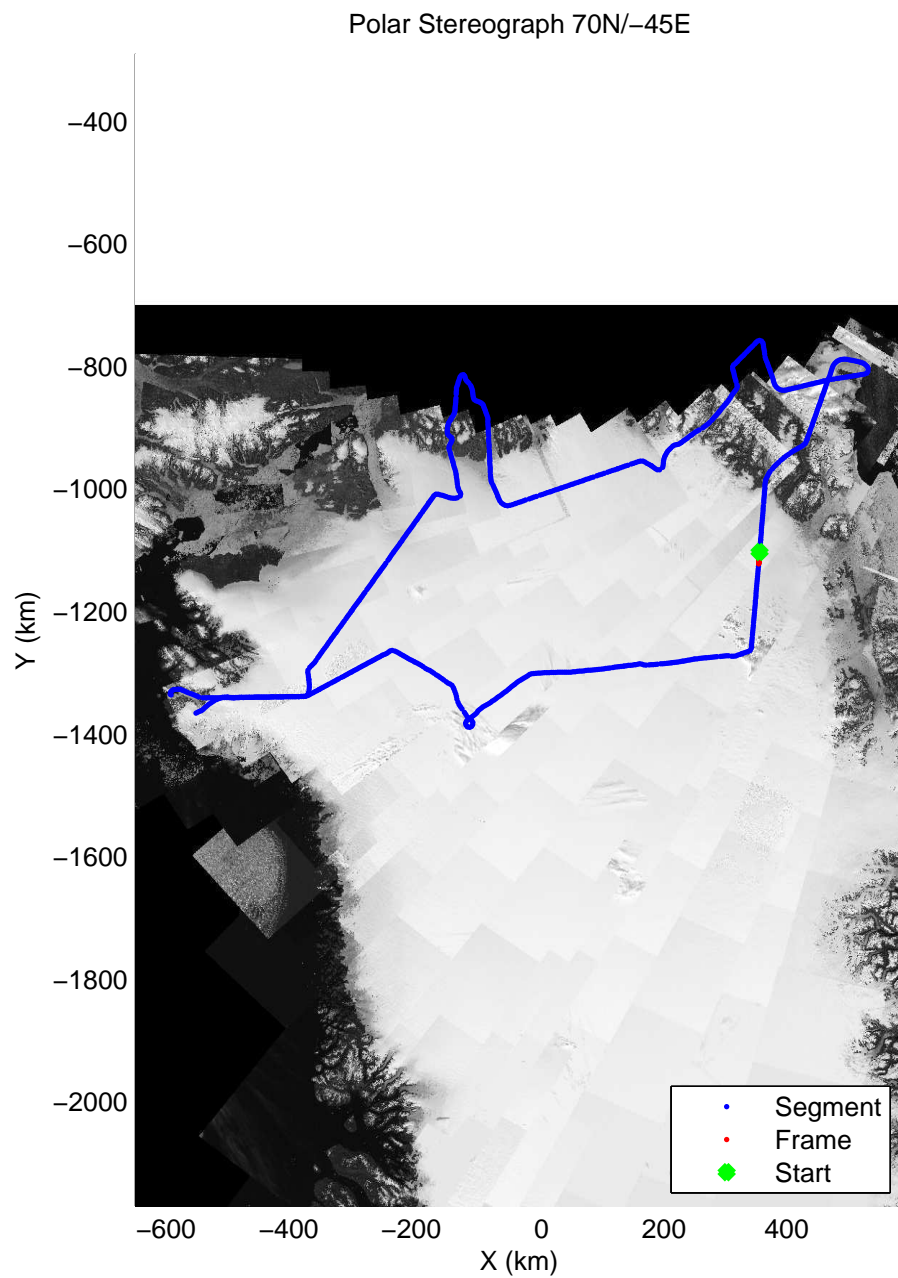

accum 2011_Greenland_P3: "North Glaciers" 20110509_01_116: 16:08:51.4 to 16:11:06.8 GPS






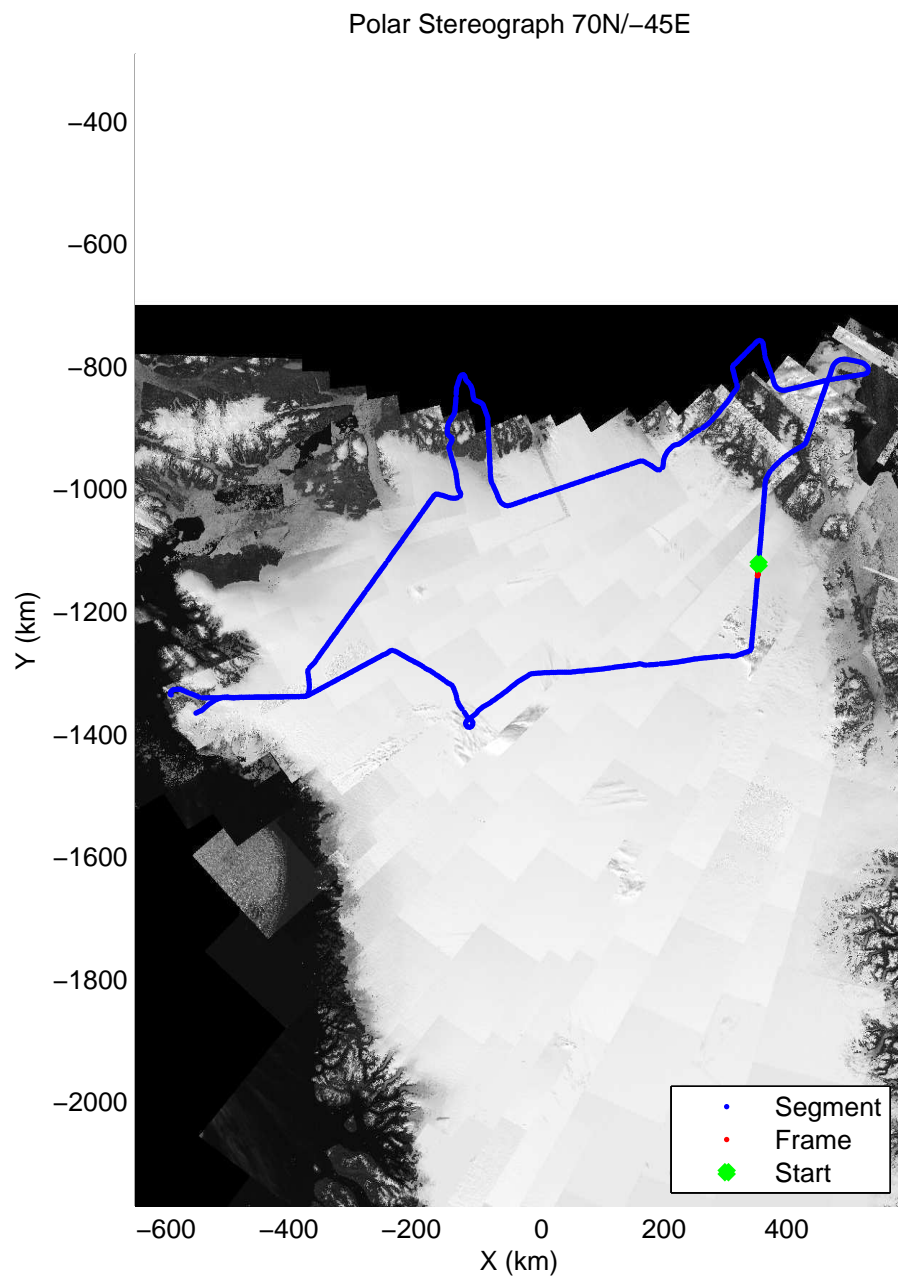

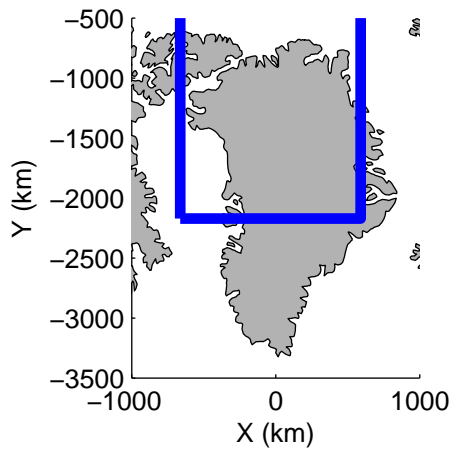
accum 2011_Greenland_P3: "North Glaciers" 20110509_01_117: 16:11:07.1 to 16:13:26.9 GPS






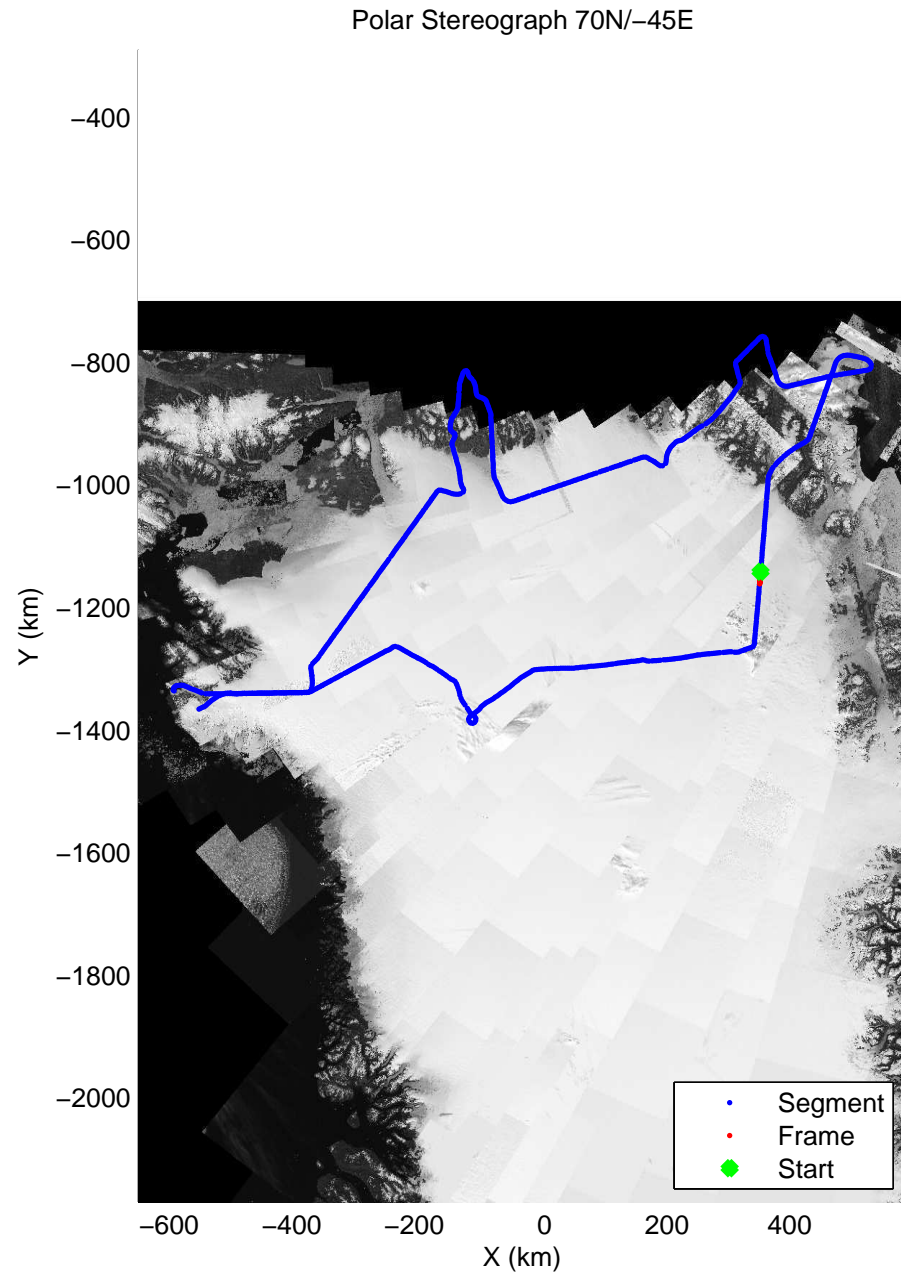
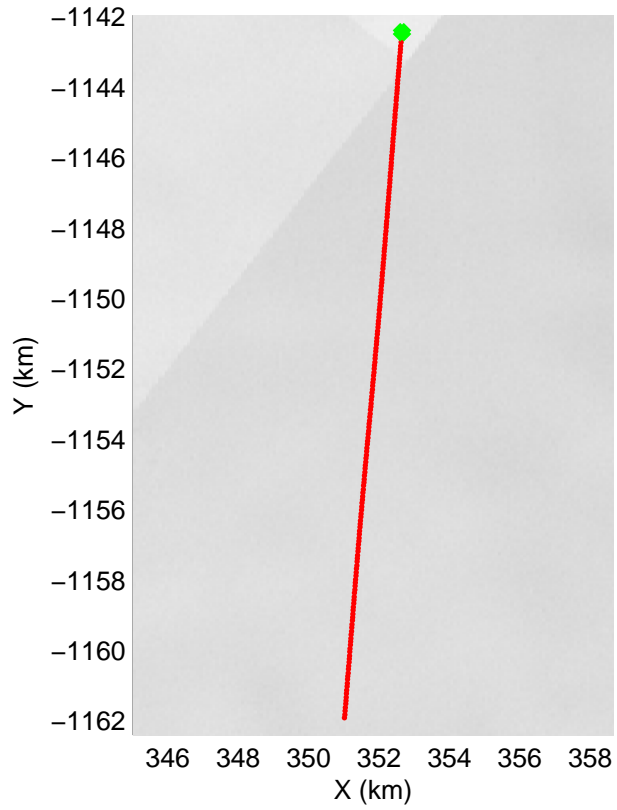
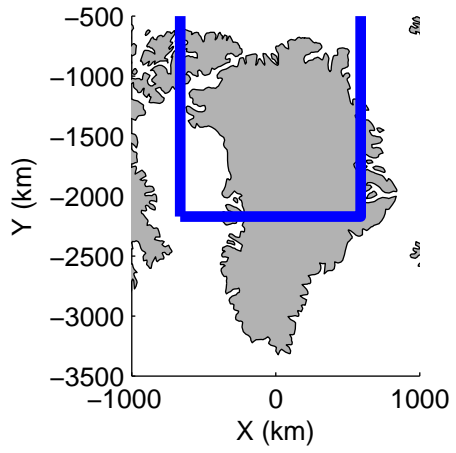
accum 2011_Greenland_P3: "North Glaciers" 20110509_01_118: 16:13:27.0 to 16:15:46.2 GPS





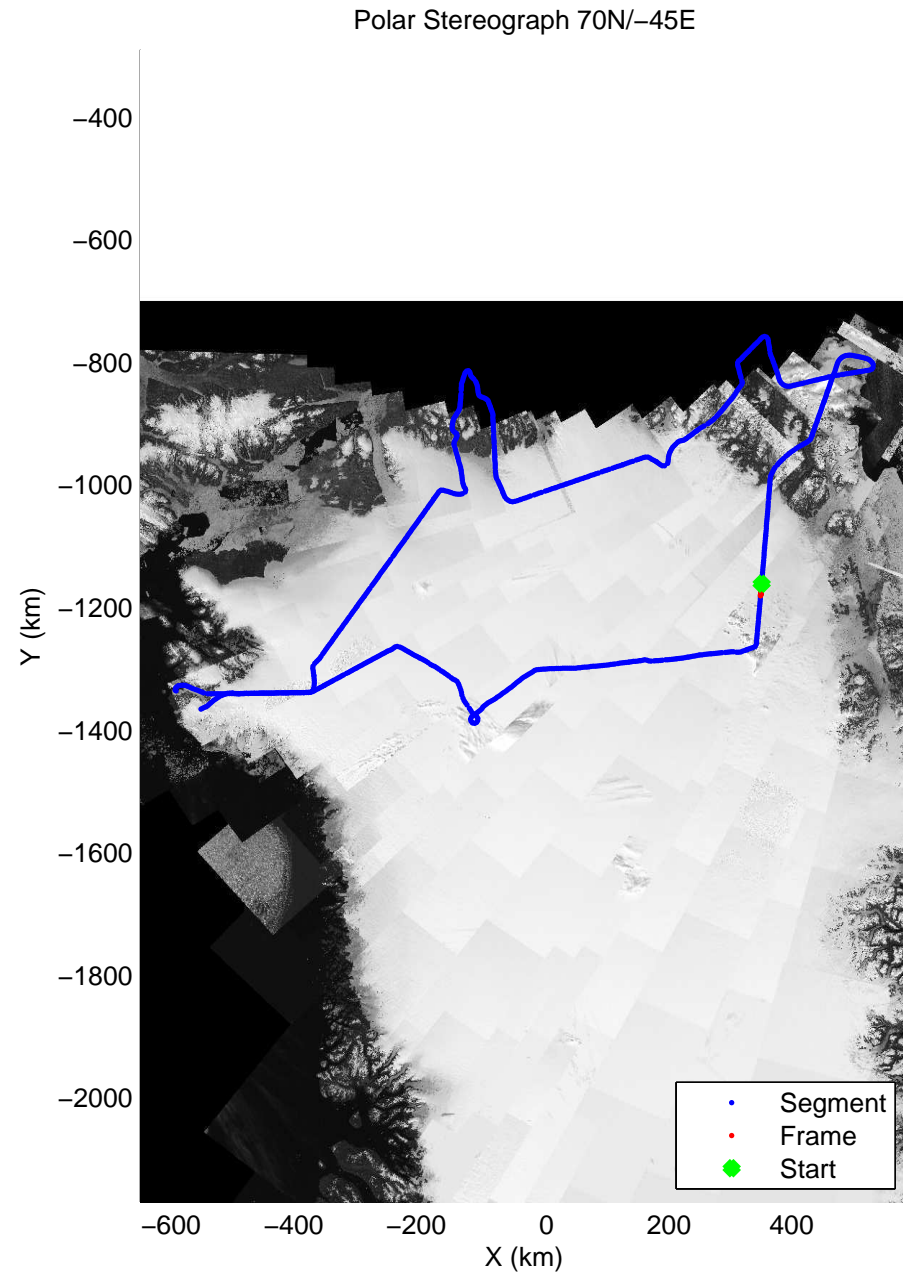

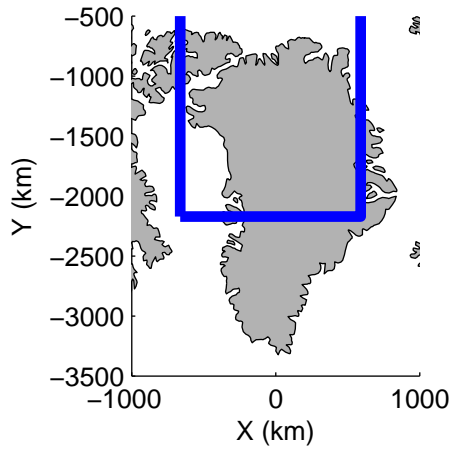
accum 2011_Greenland_P3: "North Glaciers" 20110509_01_119: 16:15:46.3 to 16:18:04.2 GPS






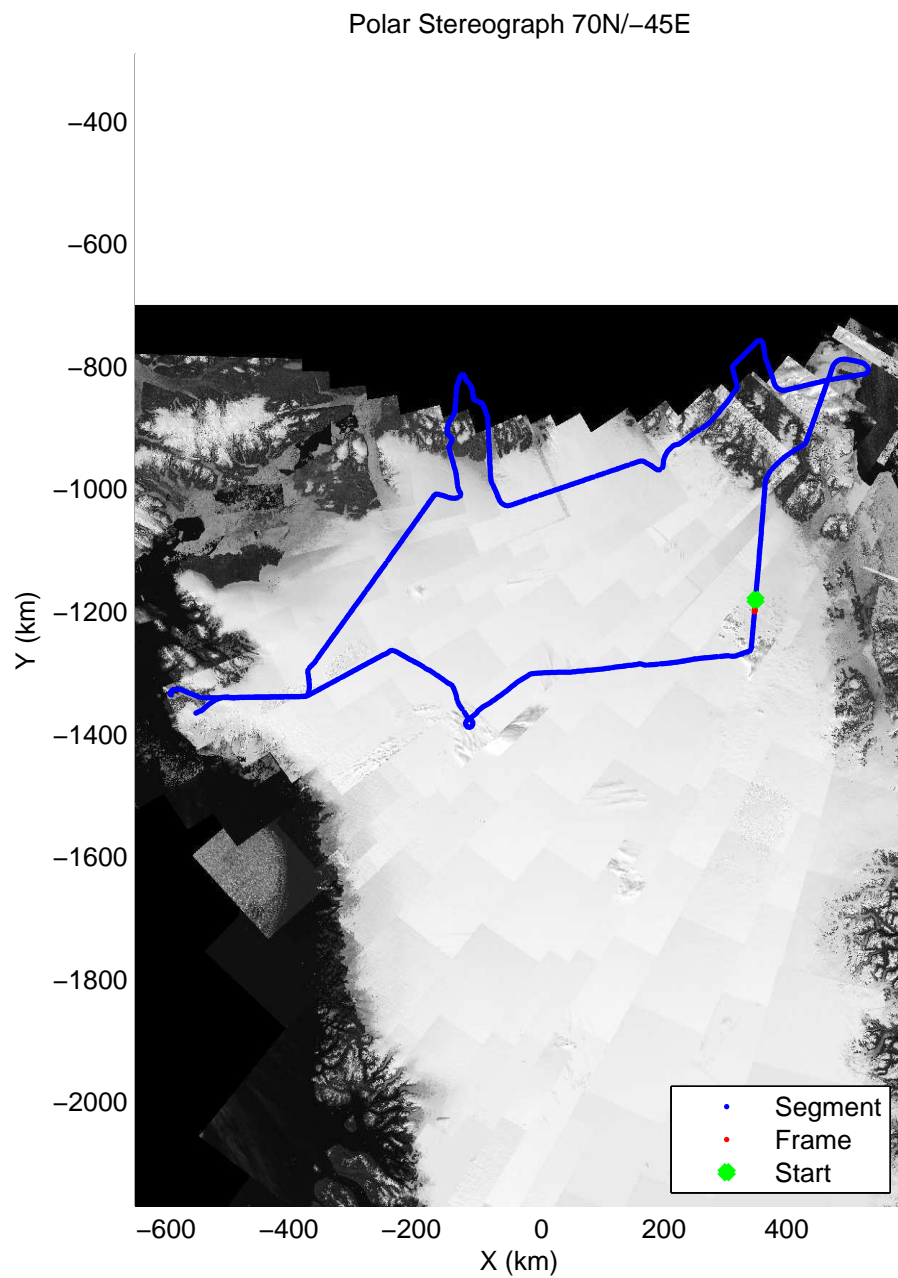

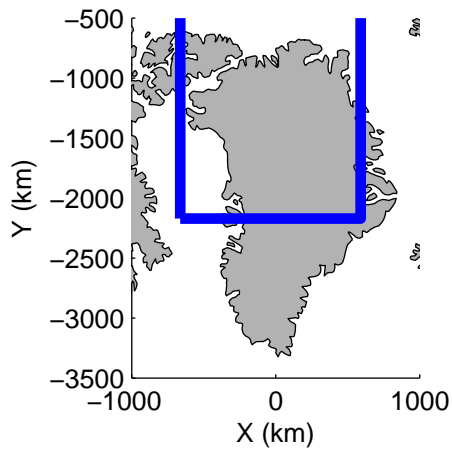
accum 2011_Greenland_P3: "North Glaciers" 20110509_01_120: 16:18:04.4 to 16:20:22.2 GPS






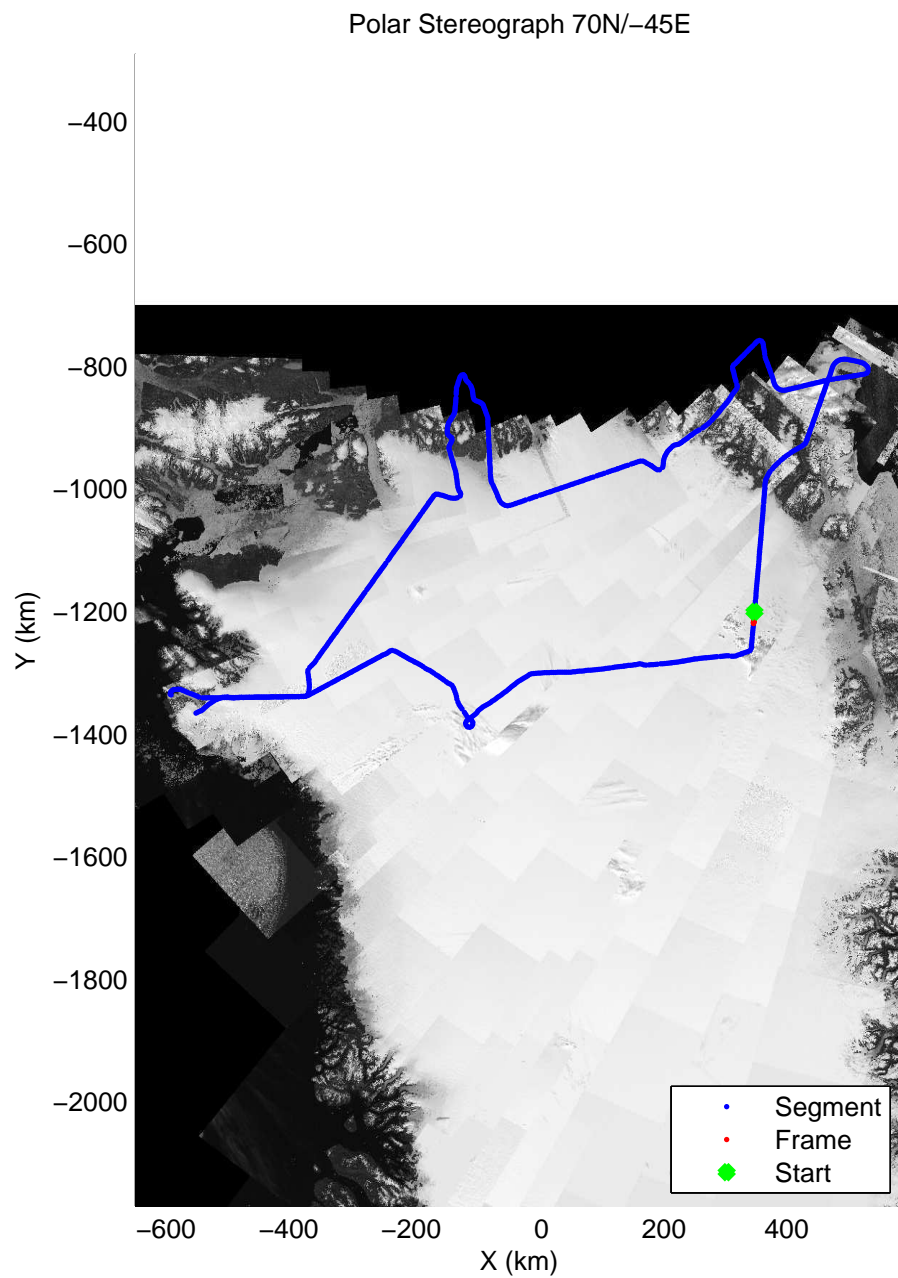

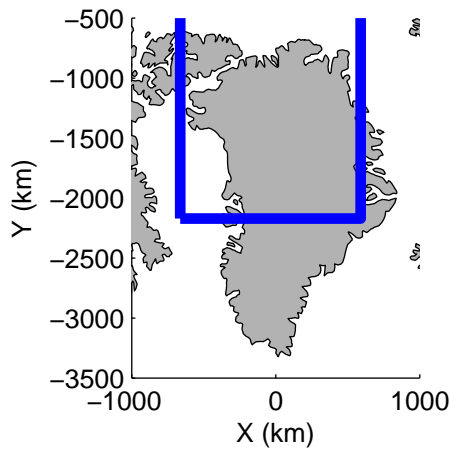
accum 2011_Greenland_P3: "North Glaciers" 20110509_01_121: 16:20:22.4 to 16:22:39.5 GPS






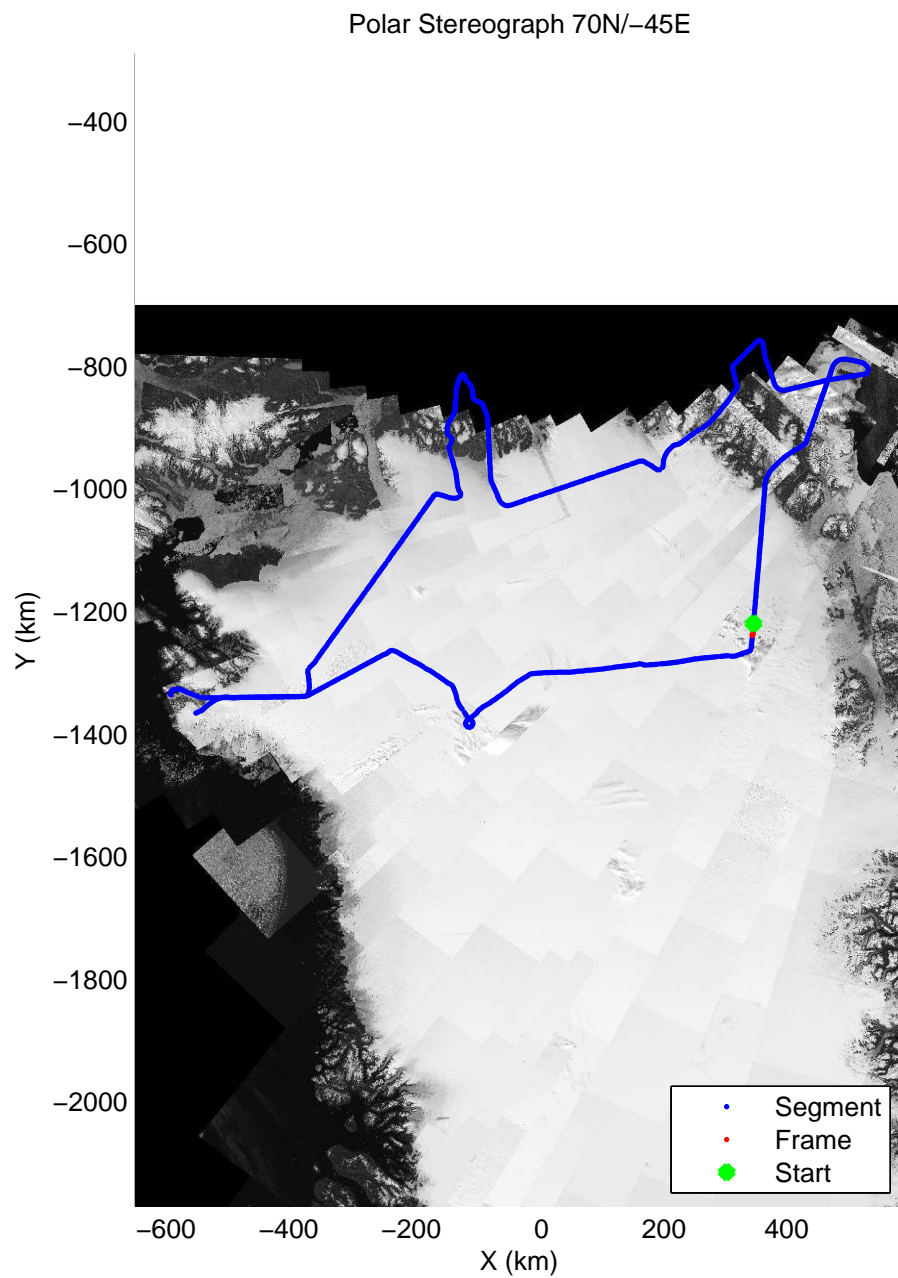

accum 2011_Greenland_P3: "North Glaciers" 20110509_01_122: 16:22:39.7 to 16:24:58.7 GPS






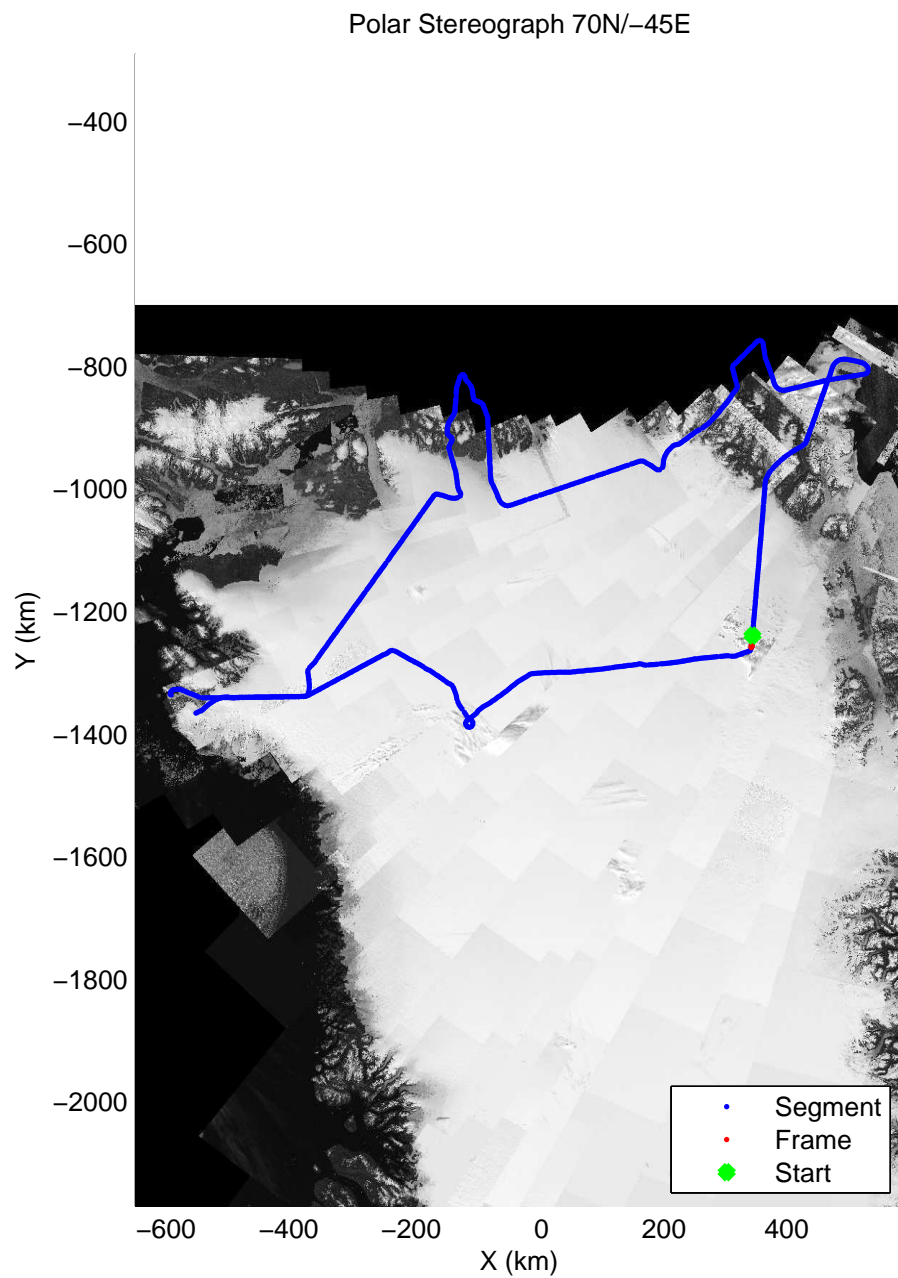

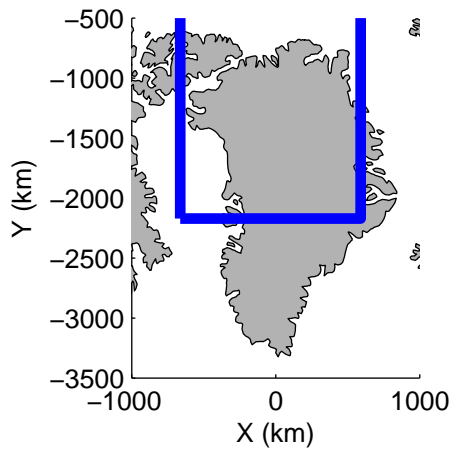
accum 2011_Greenland_P3: "North Glaciers" 20110509_01_123: 16:24:58.9 to 16:27:18.2 GPS






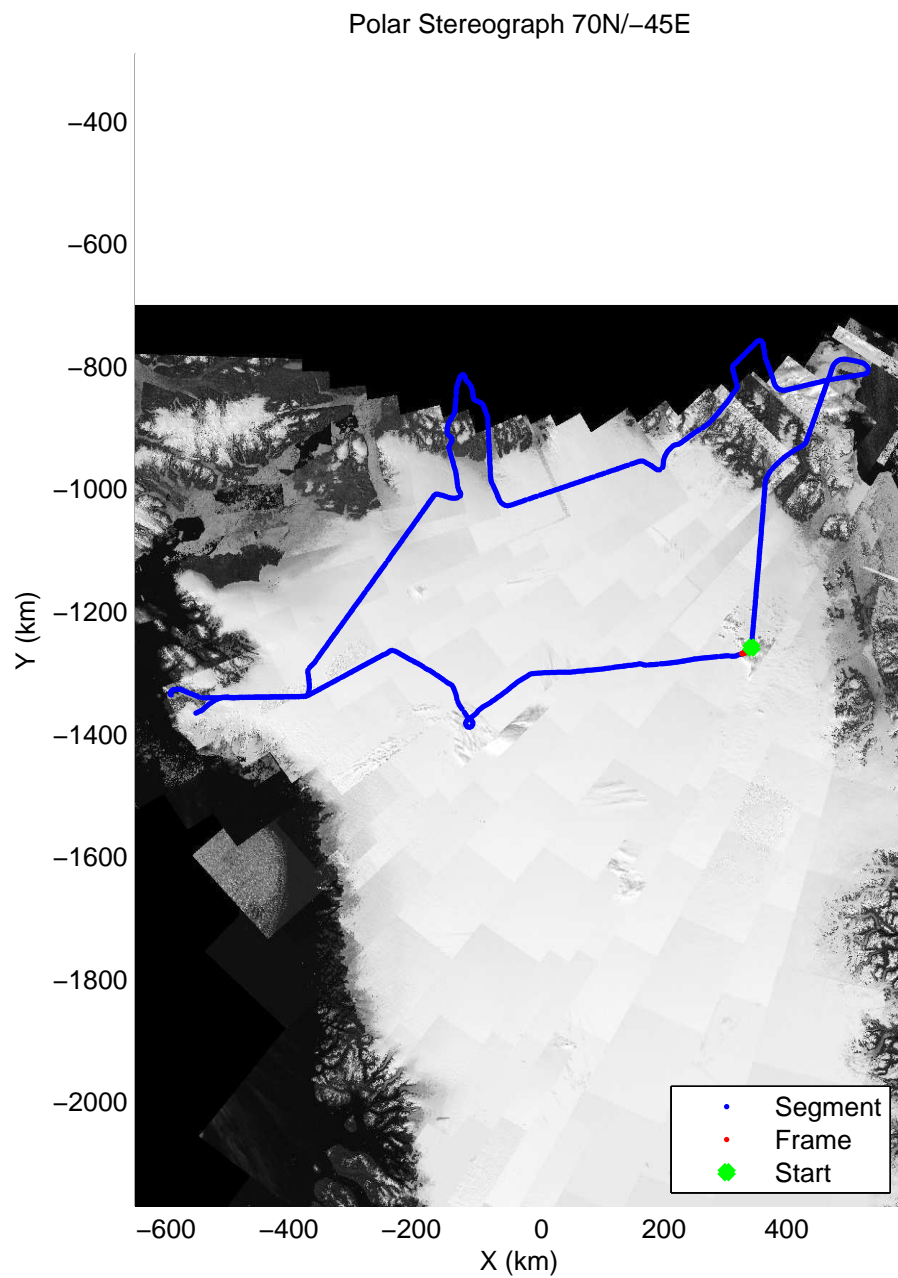
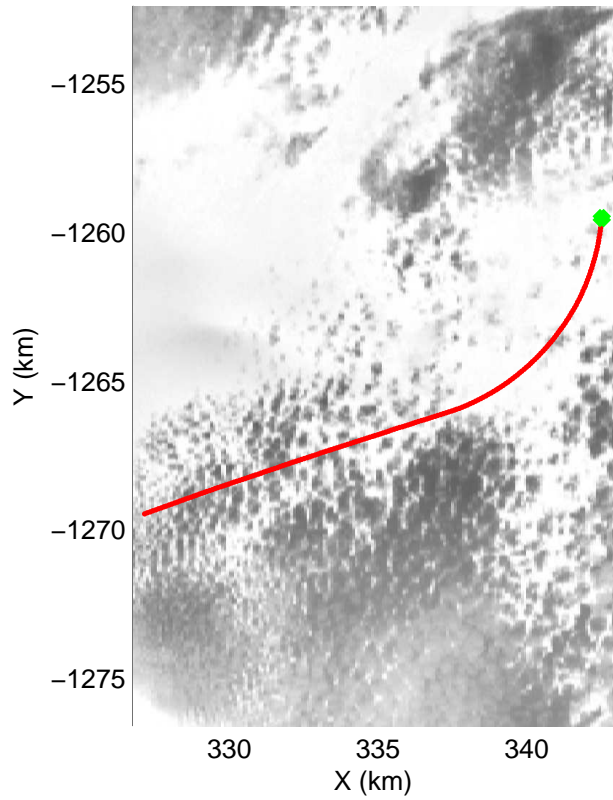
accum 2011_Greenland_P3: "North Glaciers" 20110509_01_124: 16:27:18.4 to 16:29:37.8 GPS






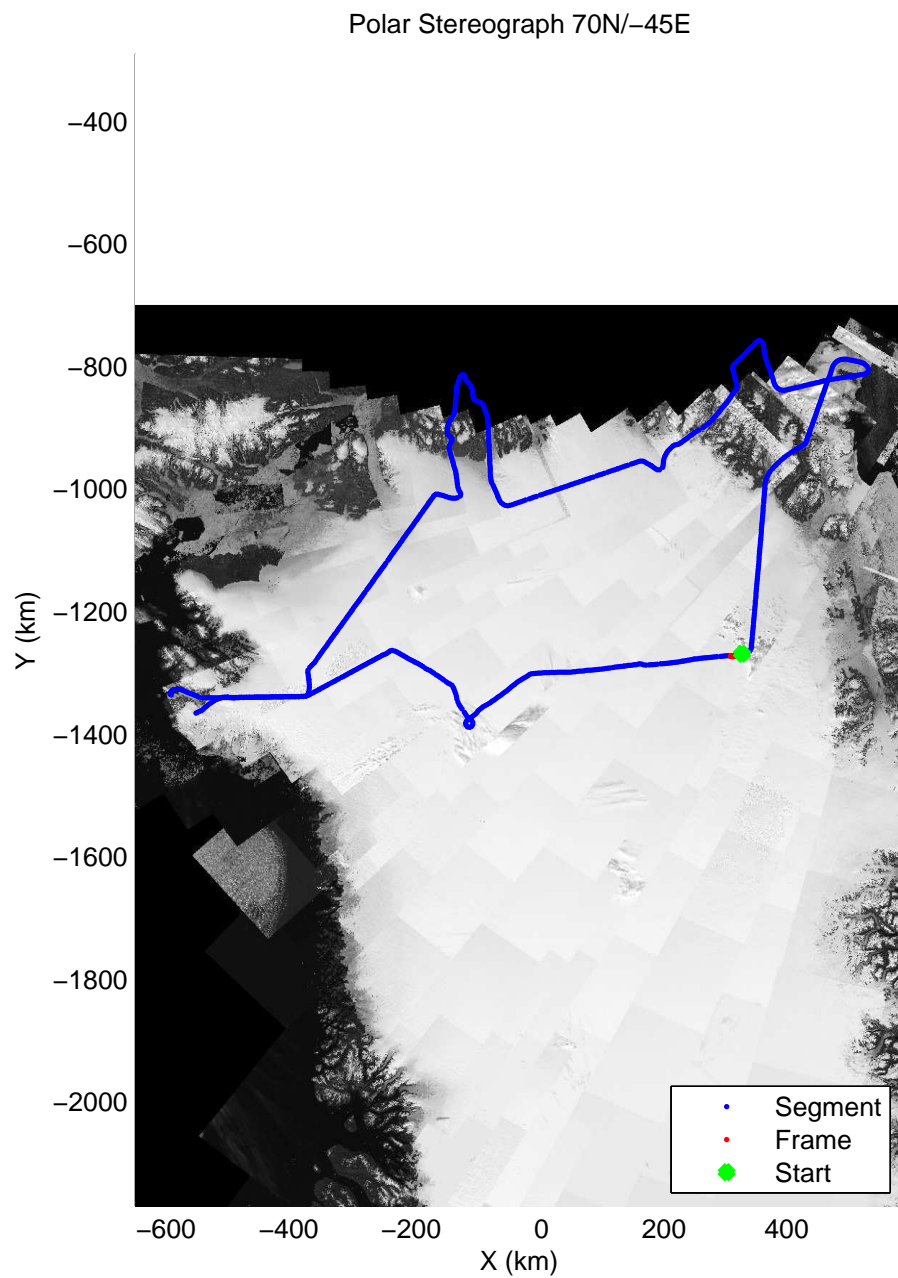
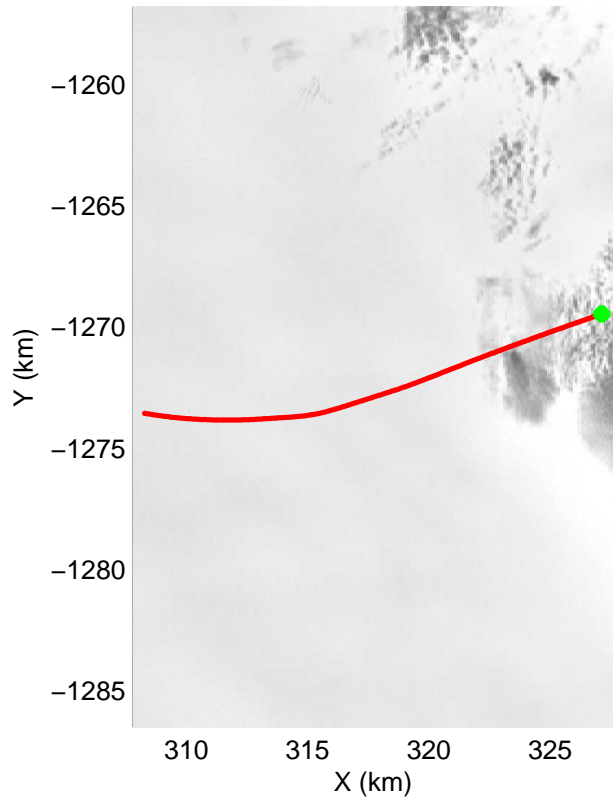
accum 2011_Greenland_P3: "North Glaciers" 20110509_01_125: 16:29:38.0 to 16:31:58.4 GPS






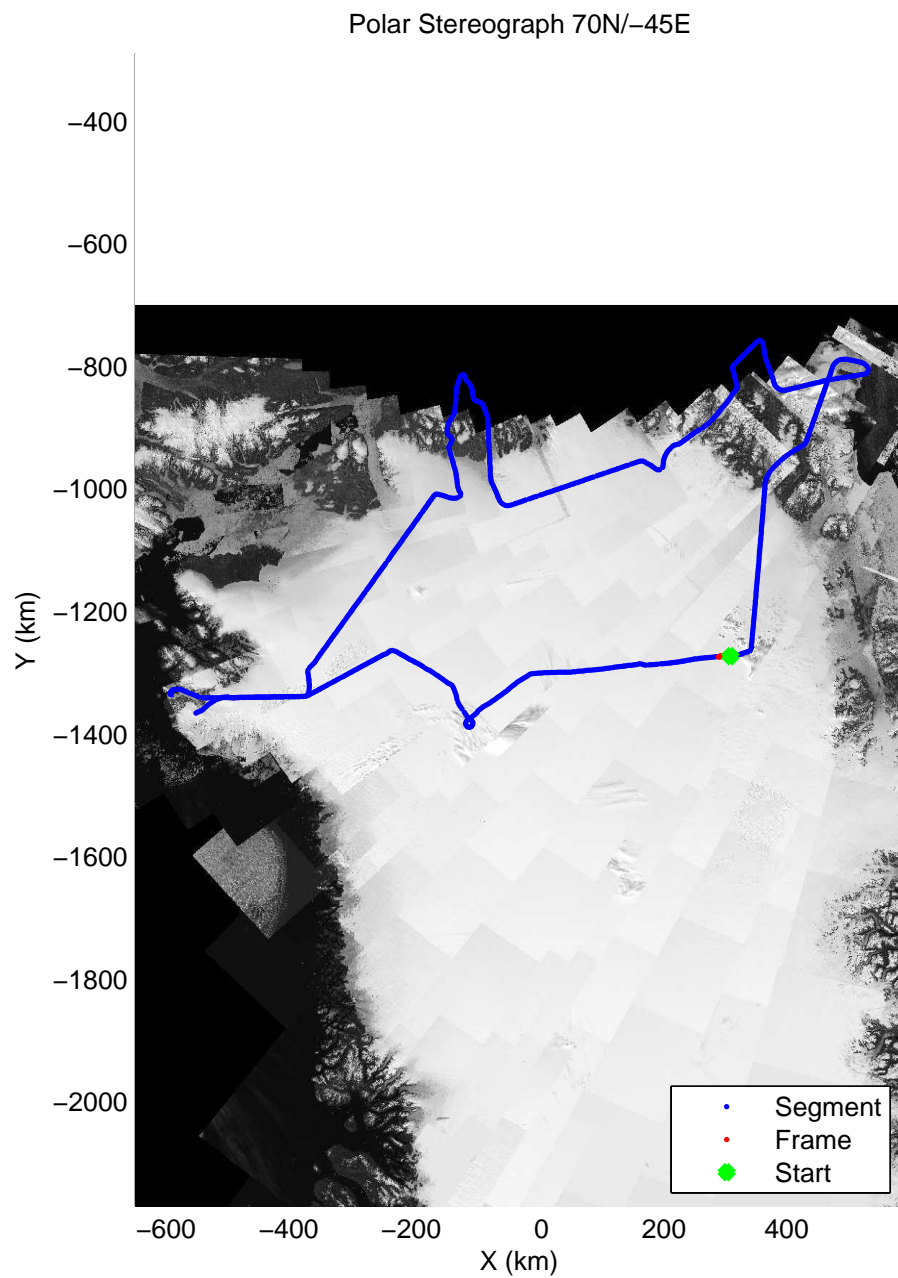
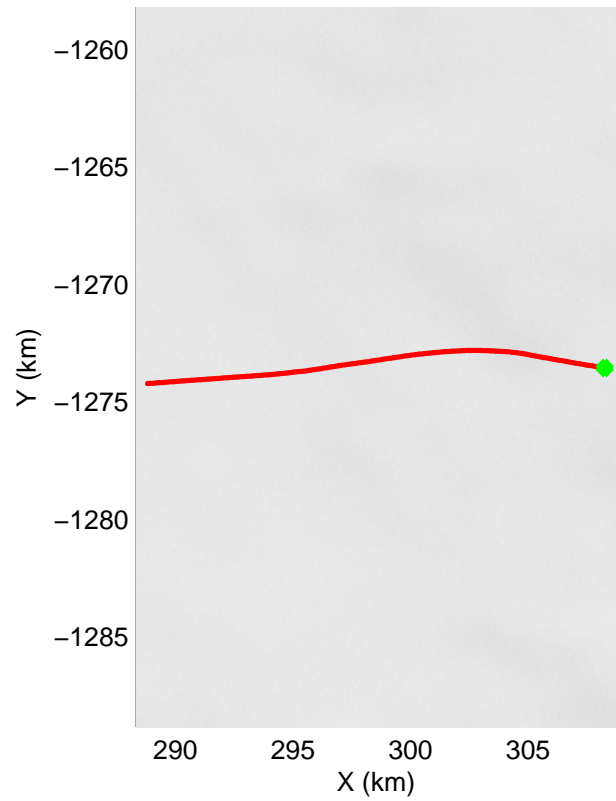
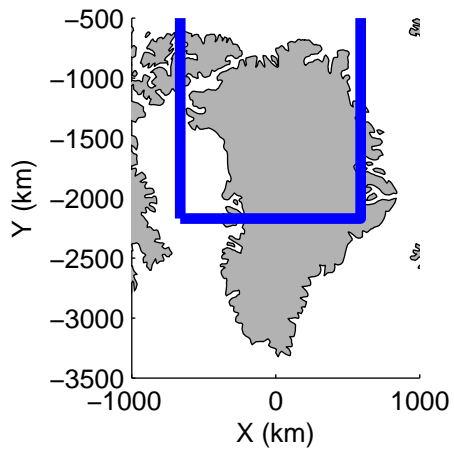
accum 2011_Greenland_P3: "North Glaciers" 20110509_01_126: 16:31:58.7 to 16:34:29.8 GPS






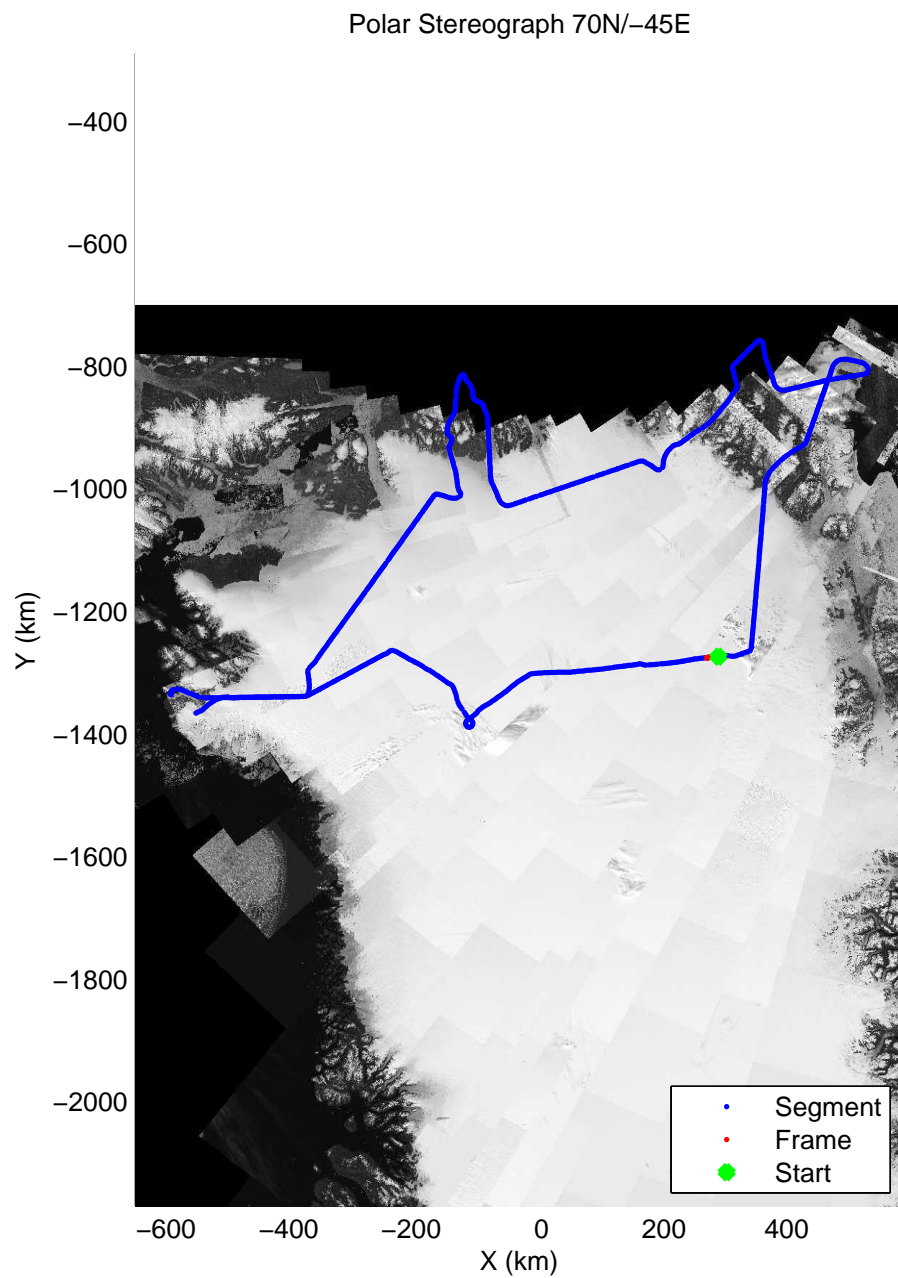
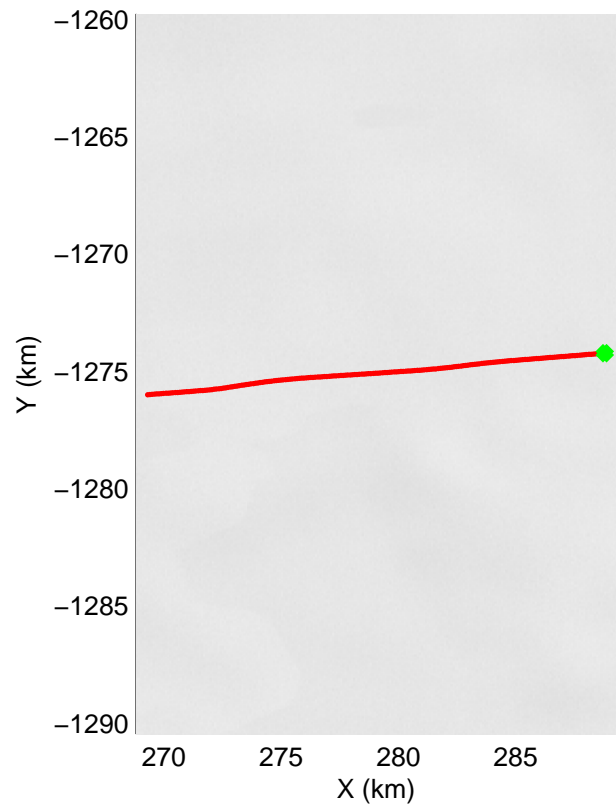
accum 2011_Greenland_P3: "North Glaciers" 20110509_01_127: 16:34:30.1 to 16:36:59.4 GPS






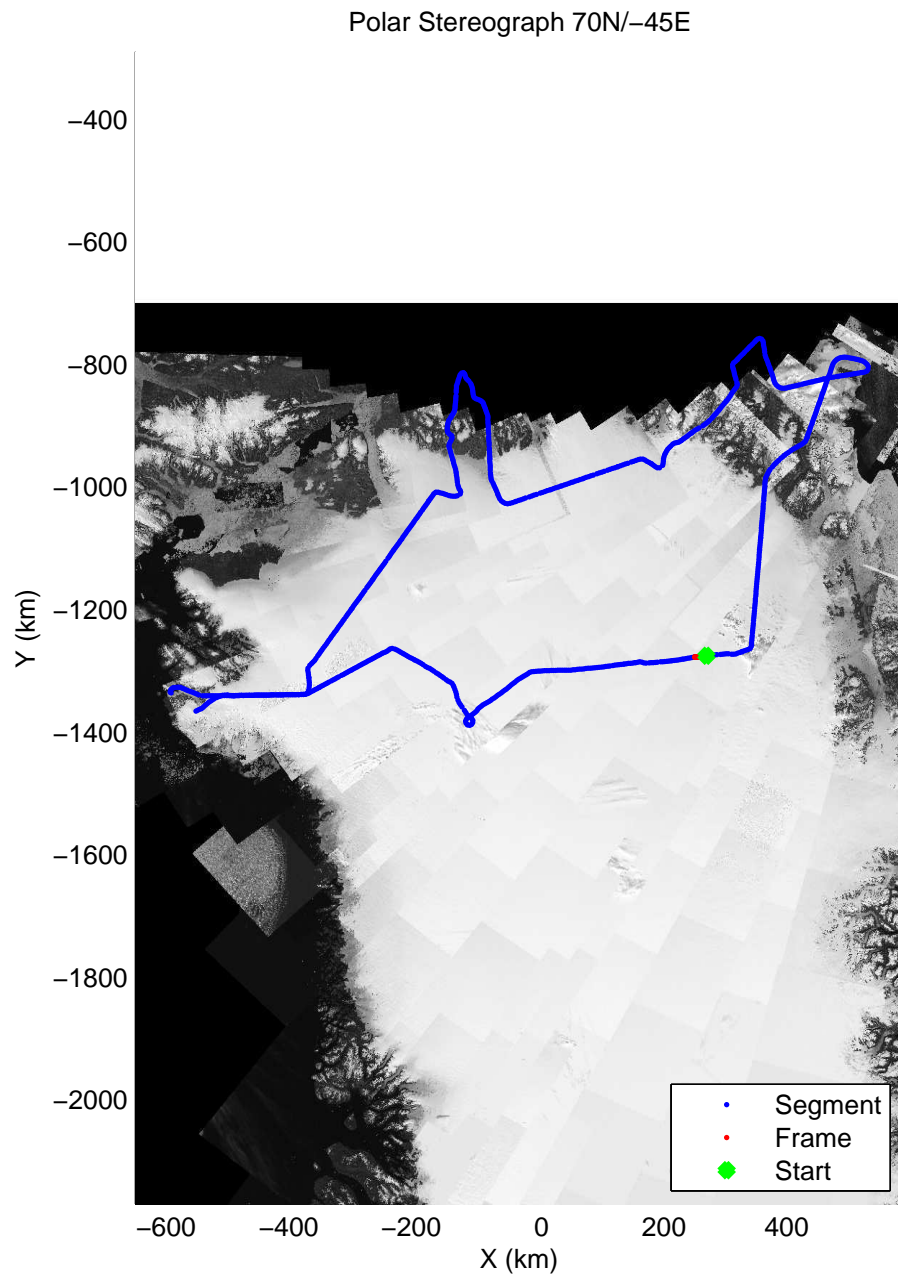
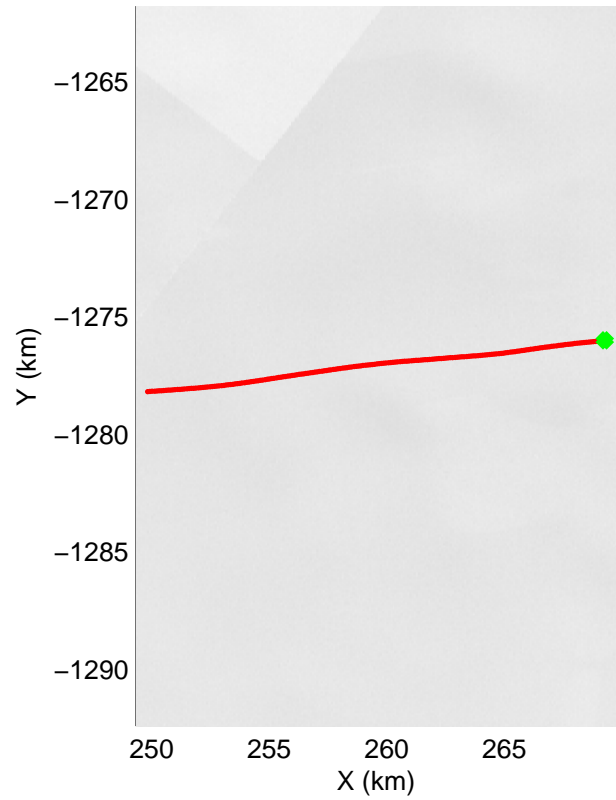
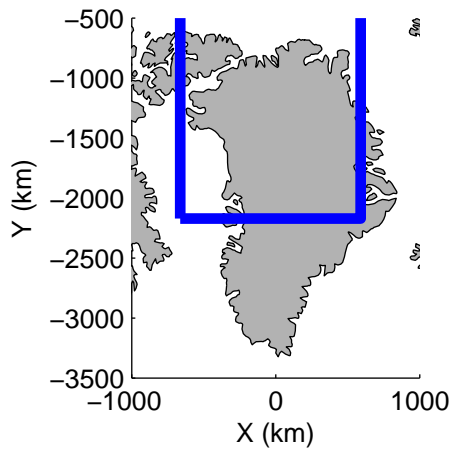
accum 2011_Greenland_P3: "North Glaciers" 20110509_01_128: 16:36:59.6 to 16:39:39.1 GPS






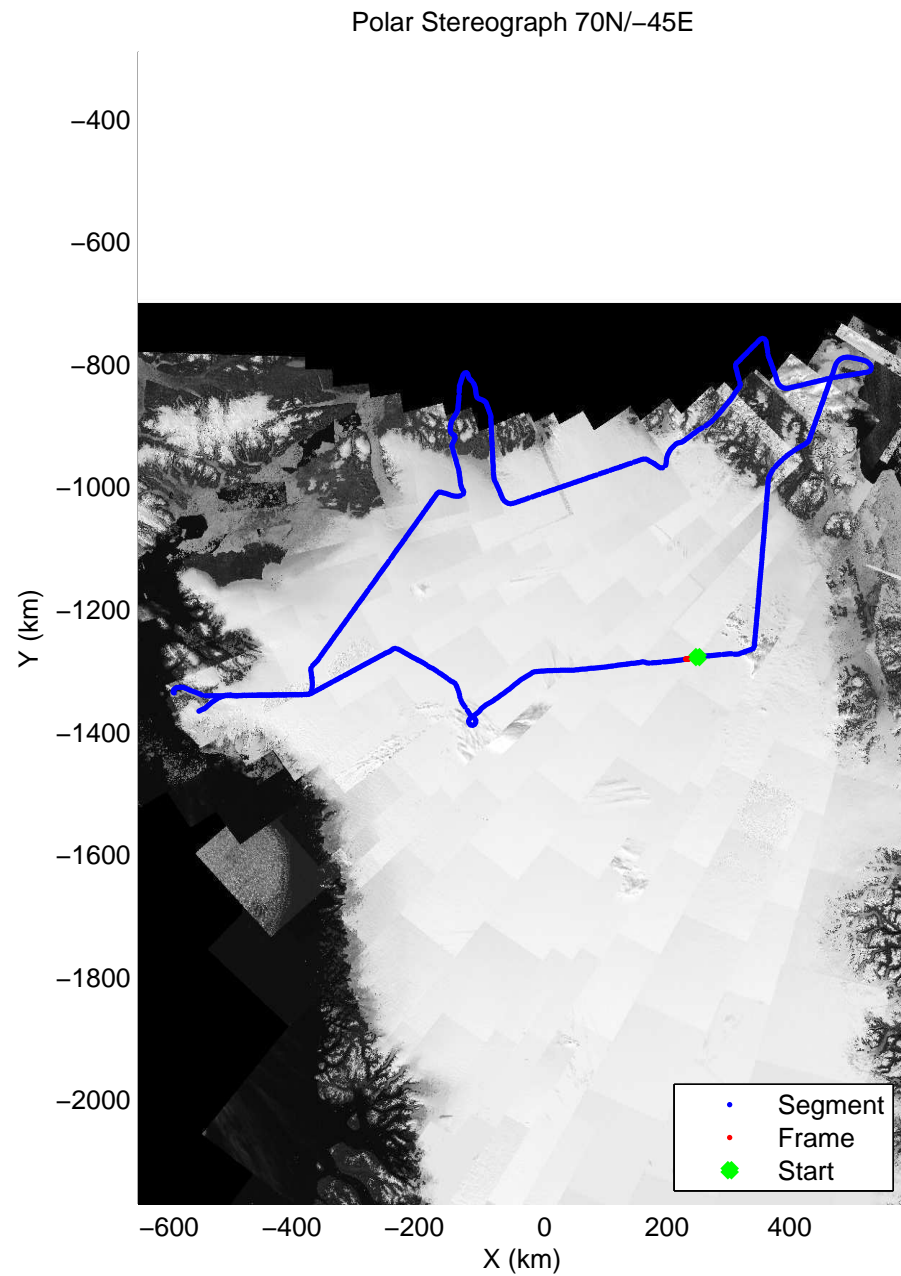
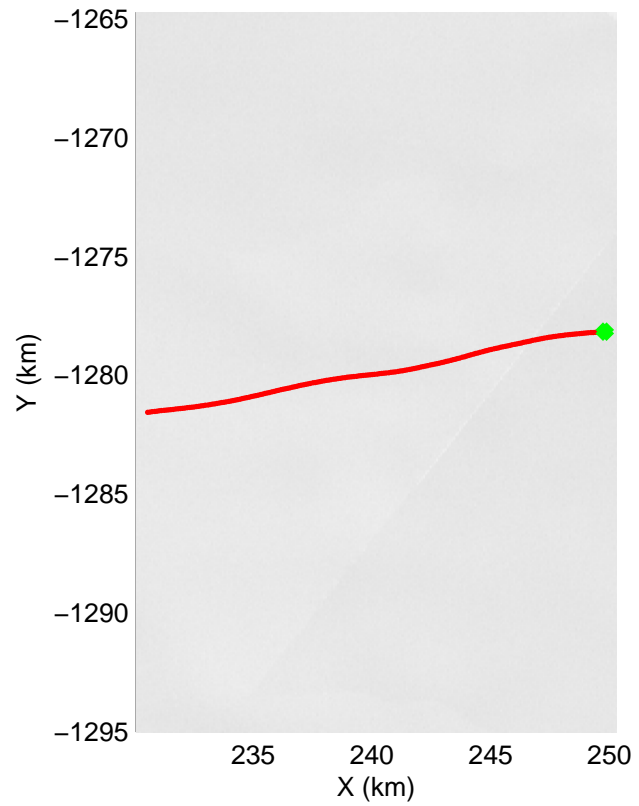
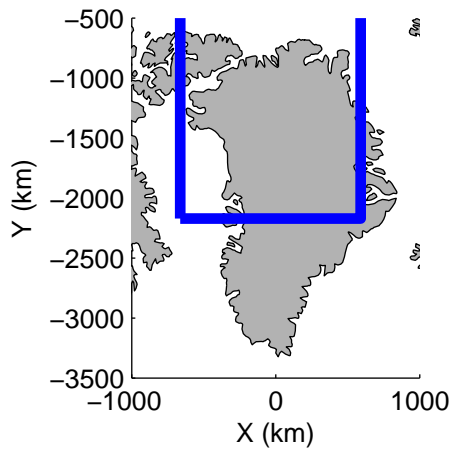
accum 2011_Greenland_P3: "North Glaciers" 20110509_01_129: 16:39:39.3 to 16:42:17.5 GPS






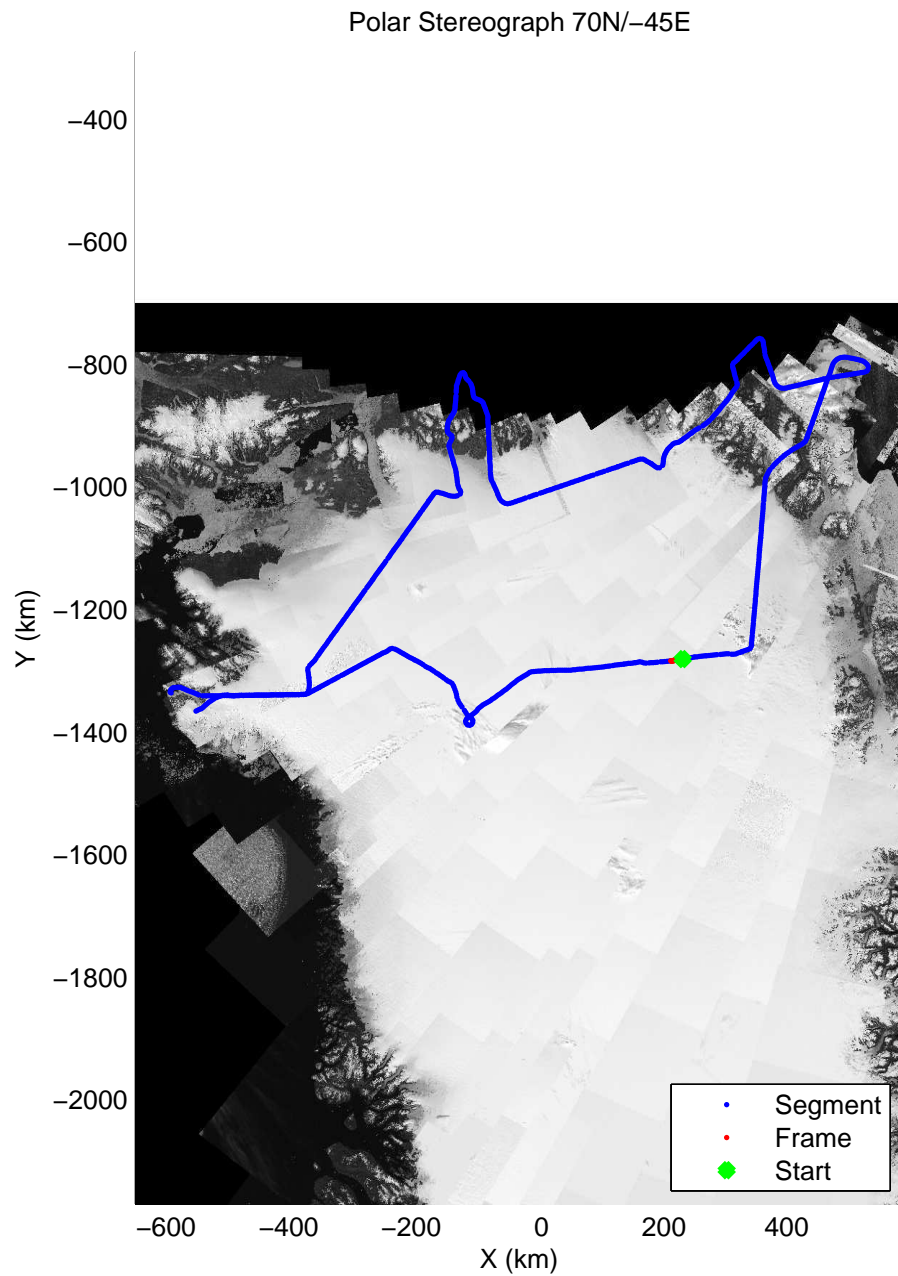
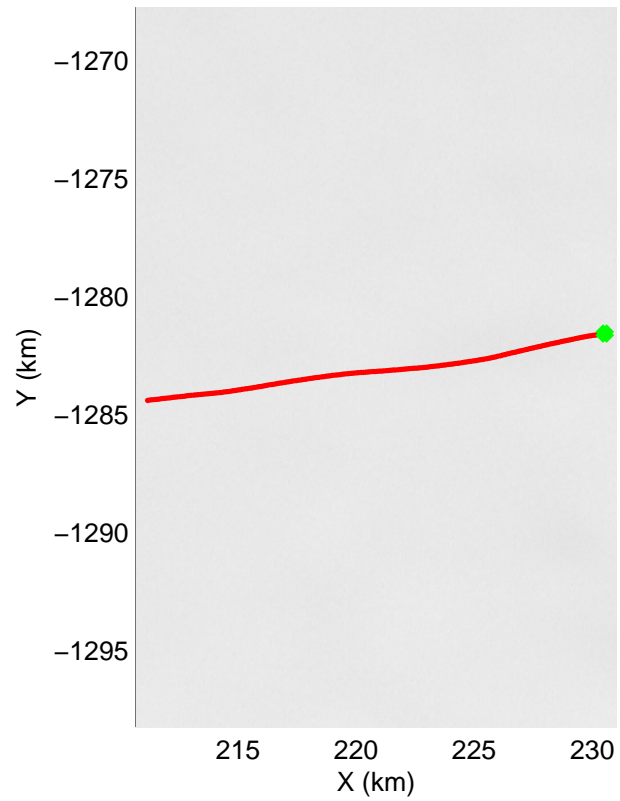
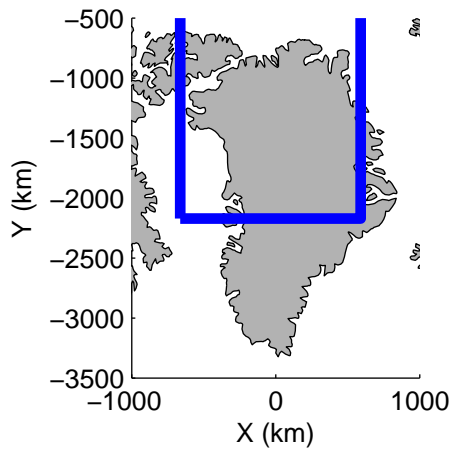
accum 2011_Greenland_P3: "North Glaciers" 20110509_01_130: 16:42:17.7 to 16:44:55.8 GPS






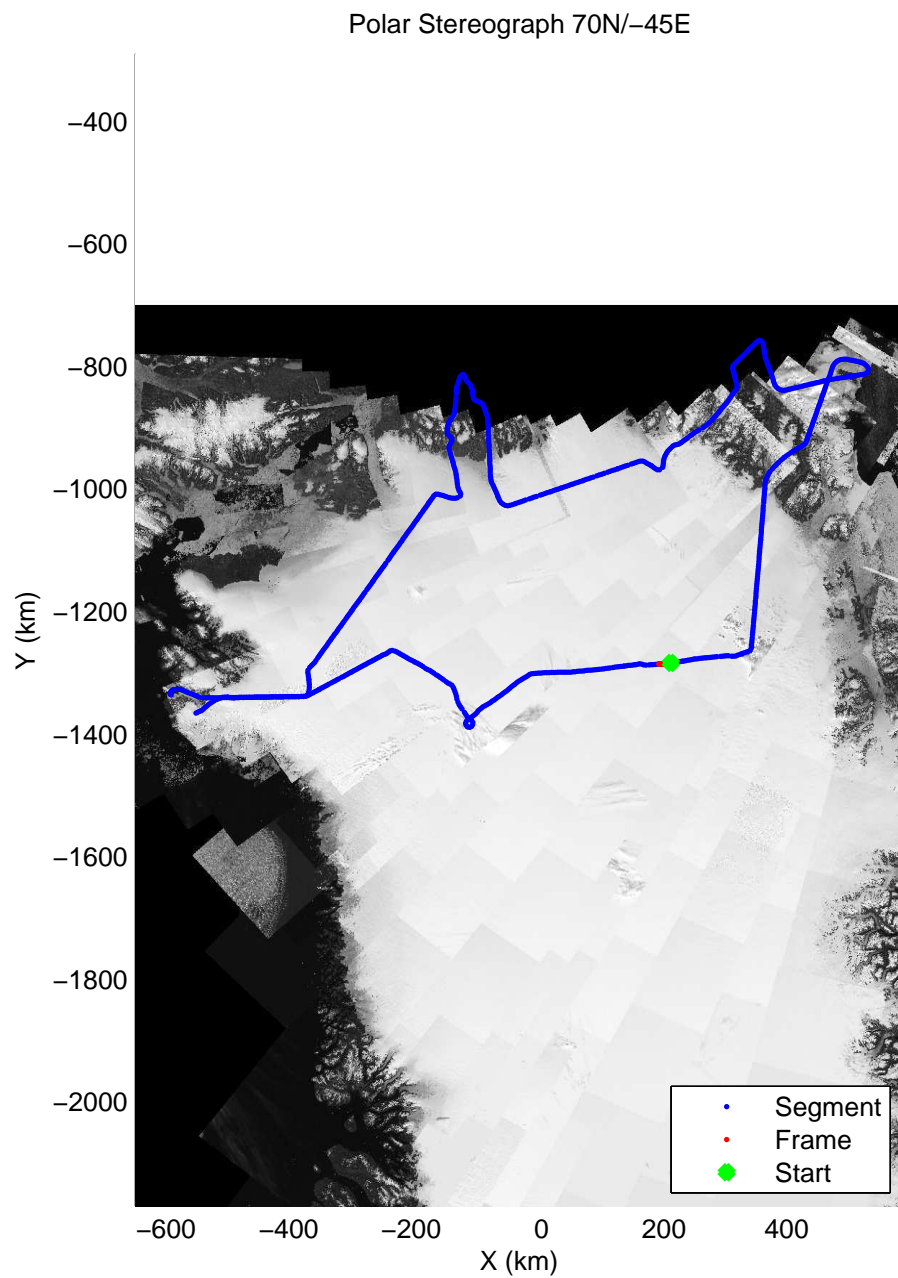
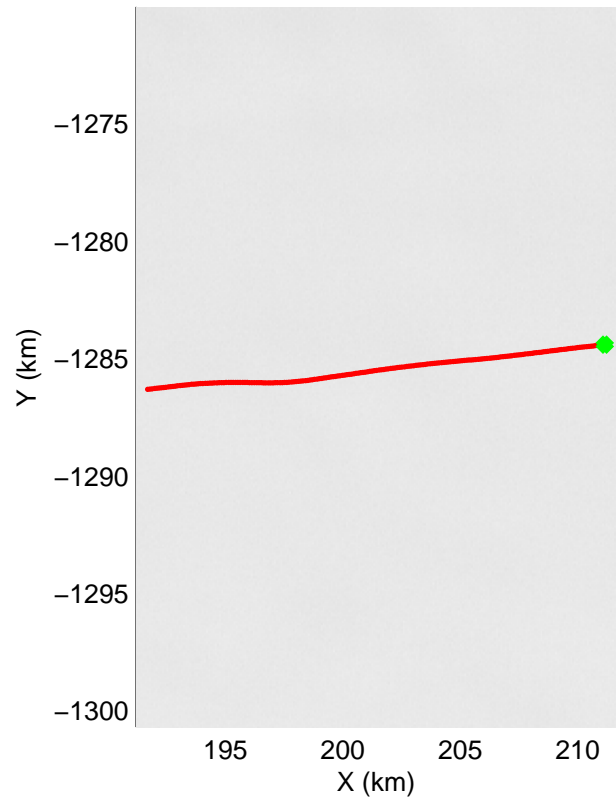
accum 2011_Greenland_P3: "North Glaciers" 20110509_01_131: 16:44:56.0 to 16:47:34.4 GPS






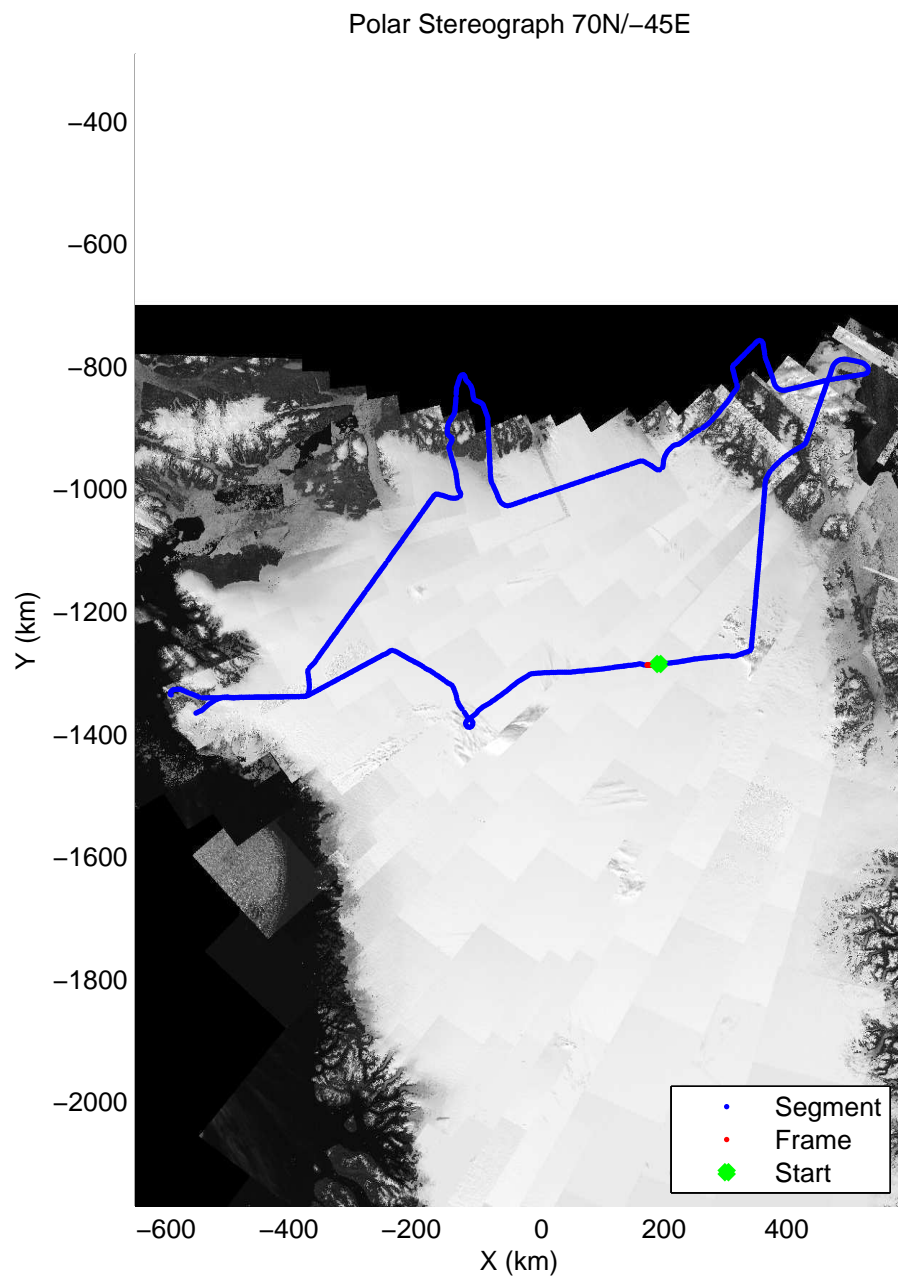
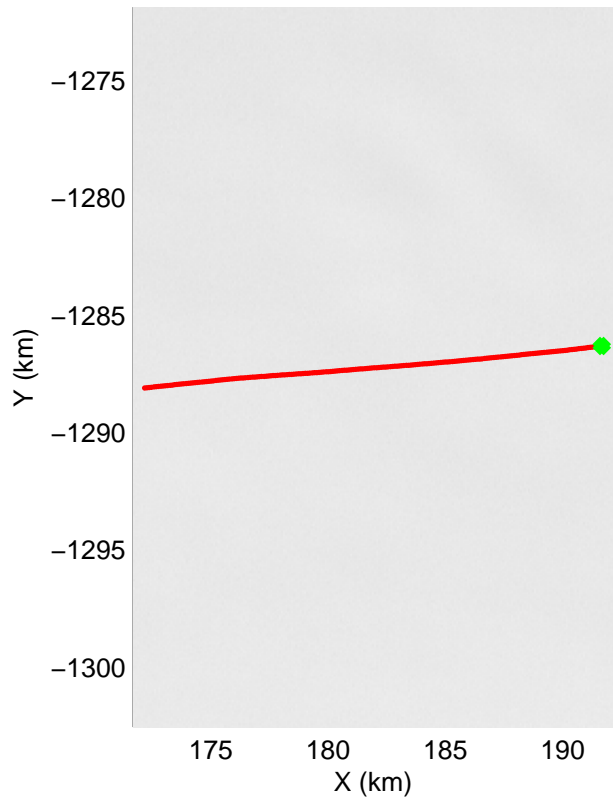
accum 2011_Greenland_P3: "North Glaciers" 20110509_01_132: 16:47:34.6 to 16:50:12.1 GPS






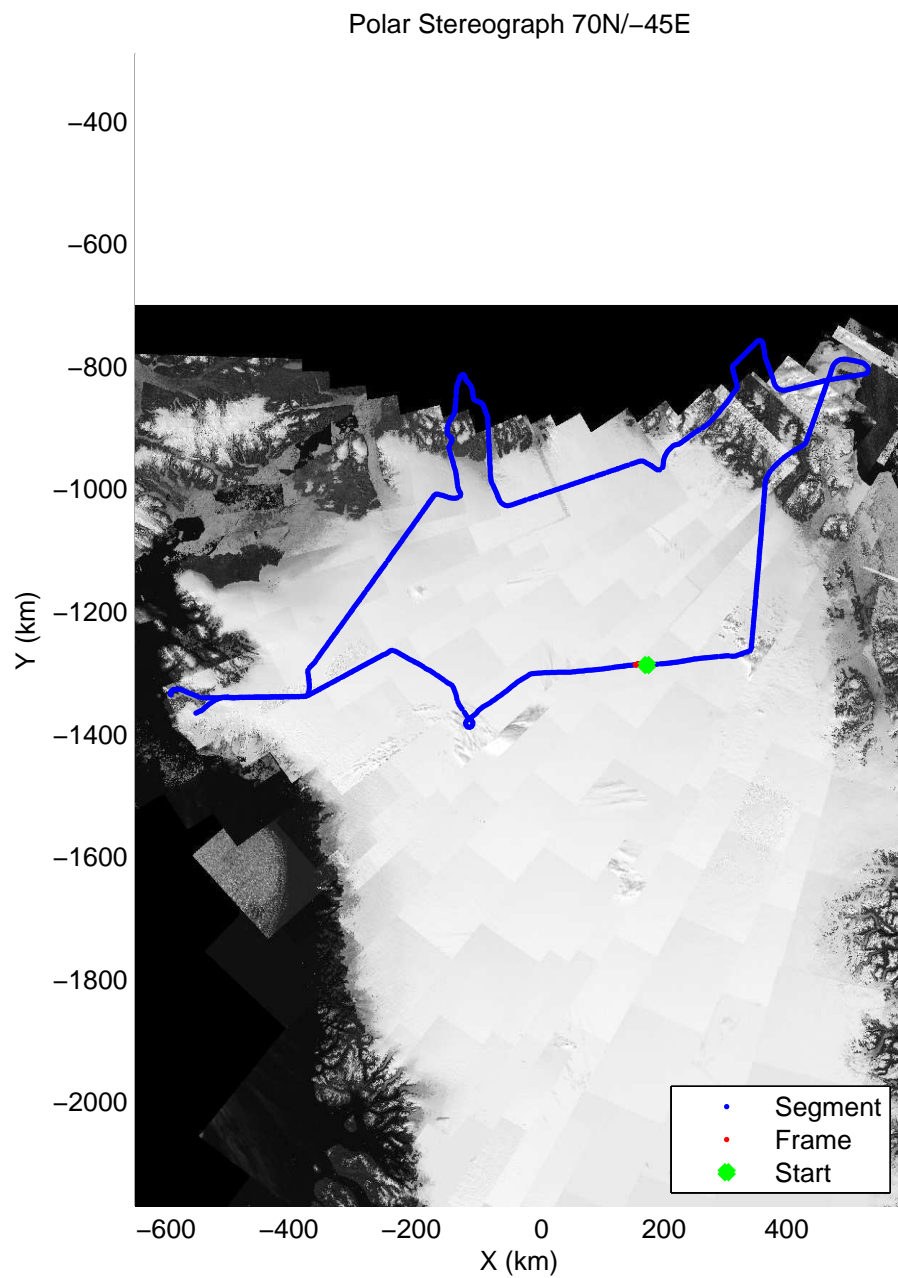
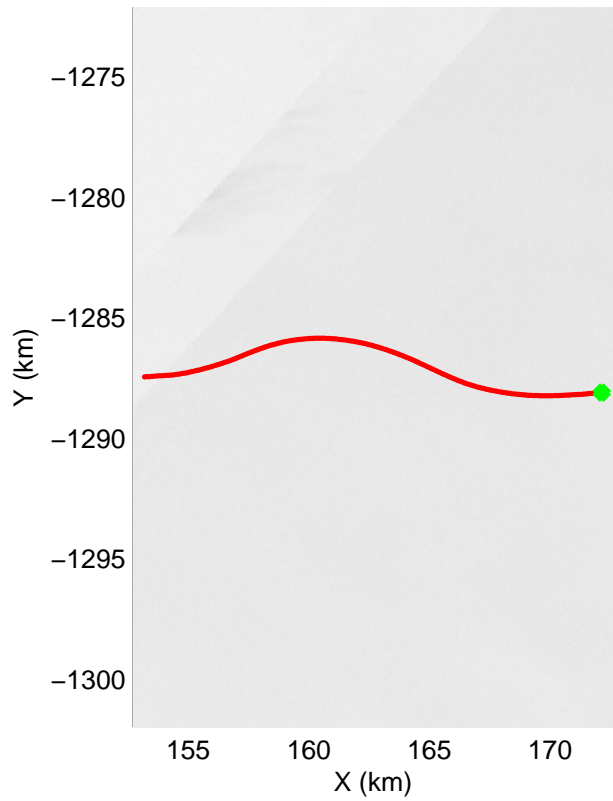
accum 2011_Greenland_P3: "North Glaciers" 20110509_01_133: 16:50:12.2 to 16:52:49.8 GPS






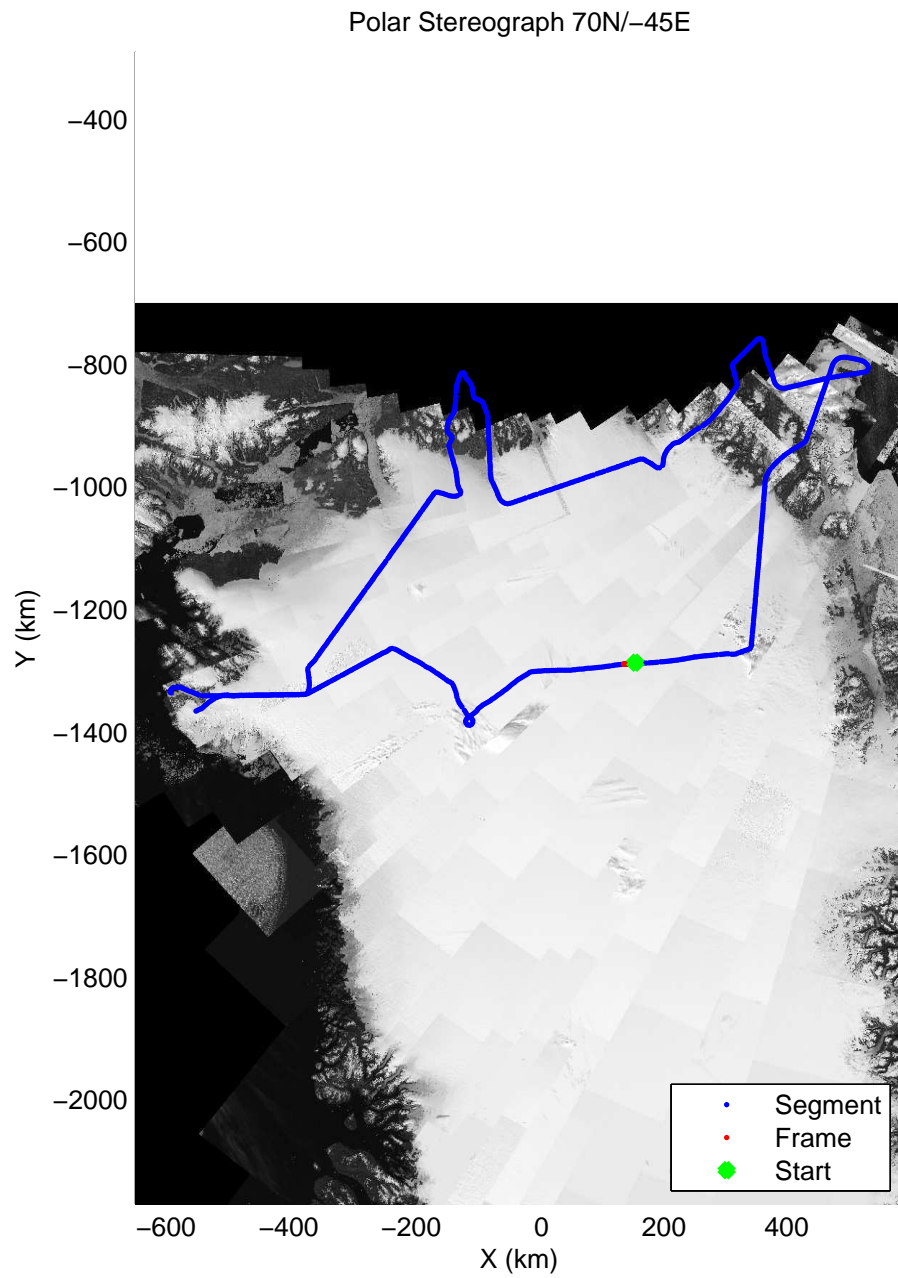
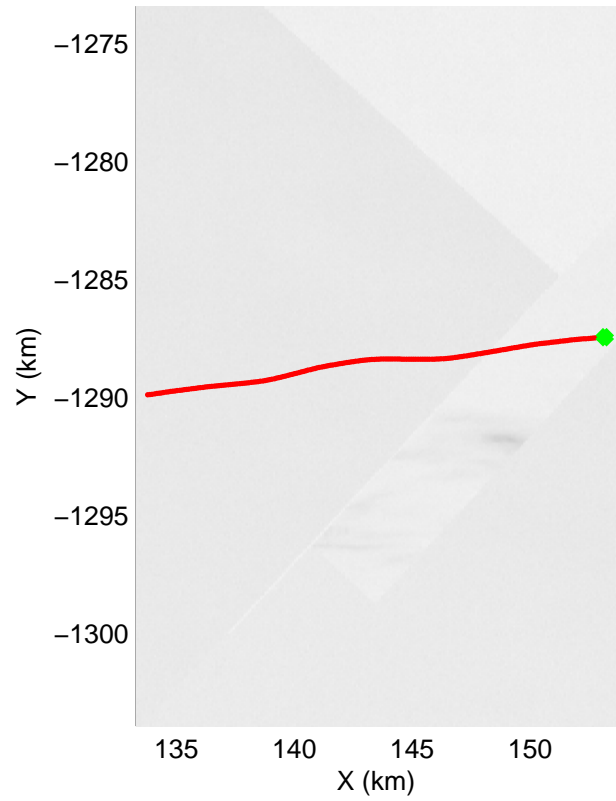
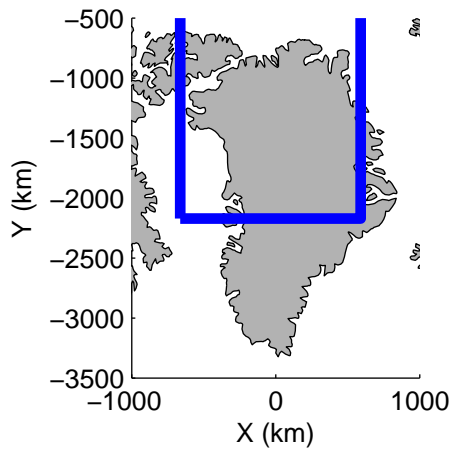
accum 2011_Greenland_P3: "North Glaciers" 20110509_01_134: 16:52:49.9 to 16:55:26.5 GPS






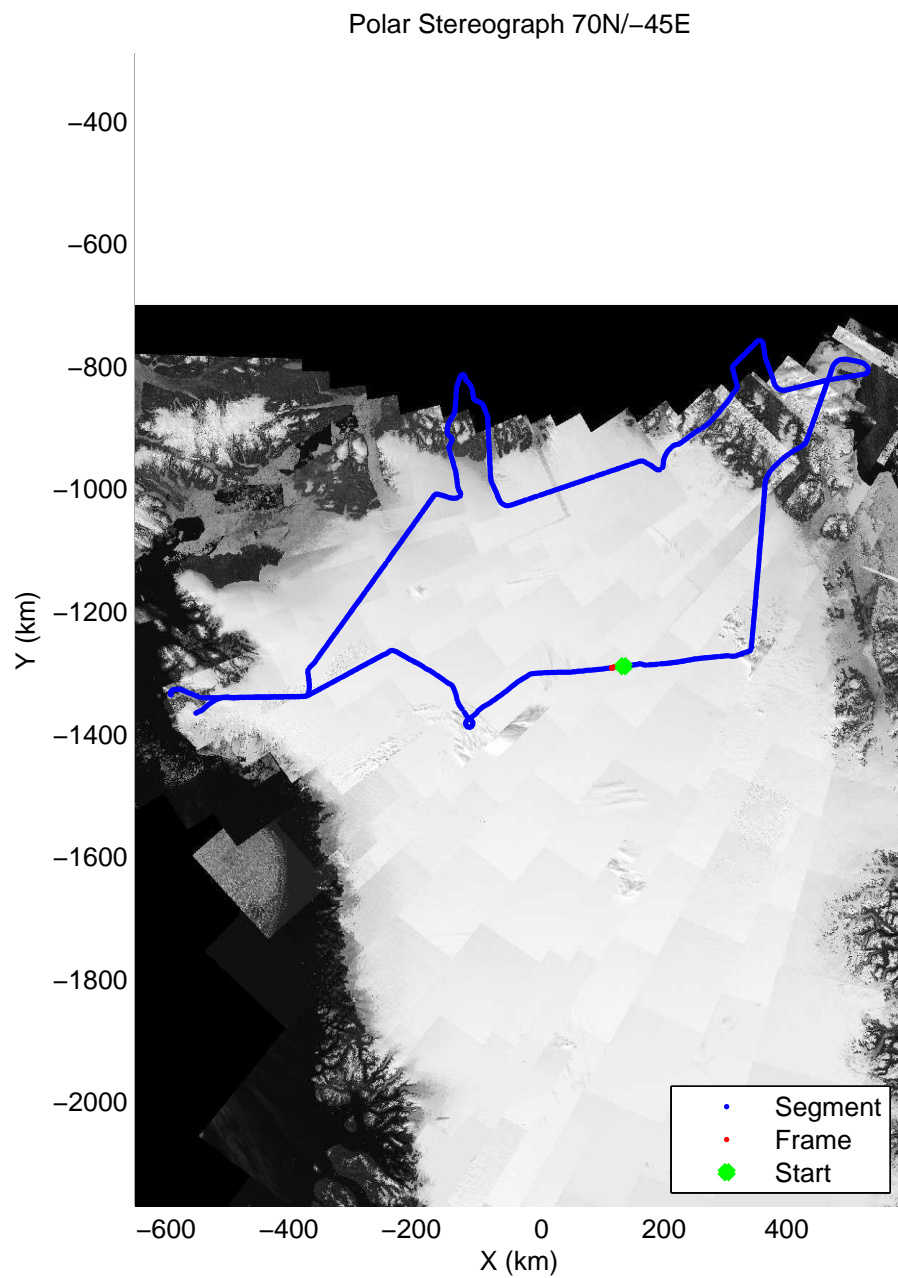
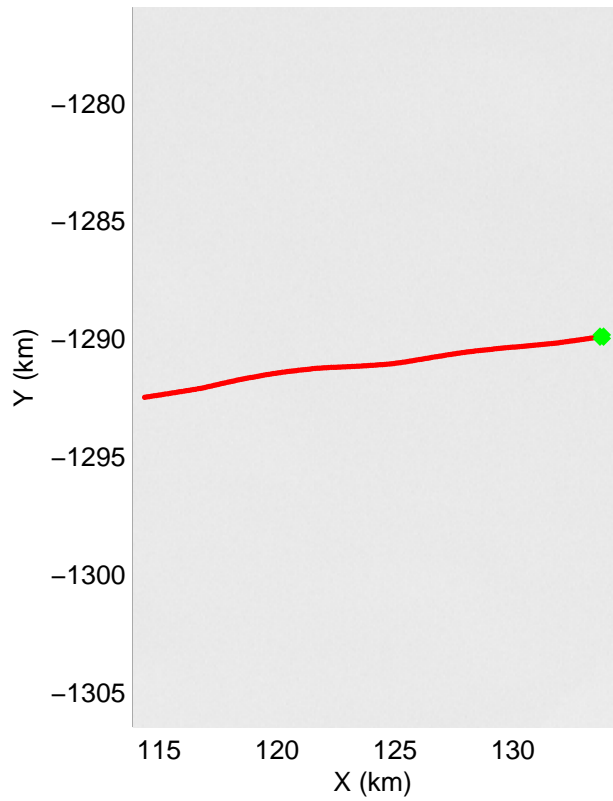
accum 2011_Greenland_P3: "North Glaciers" 20110509_01_135: 16:55:26.8 to 16:58:02.7 GPS






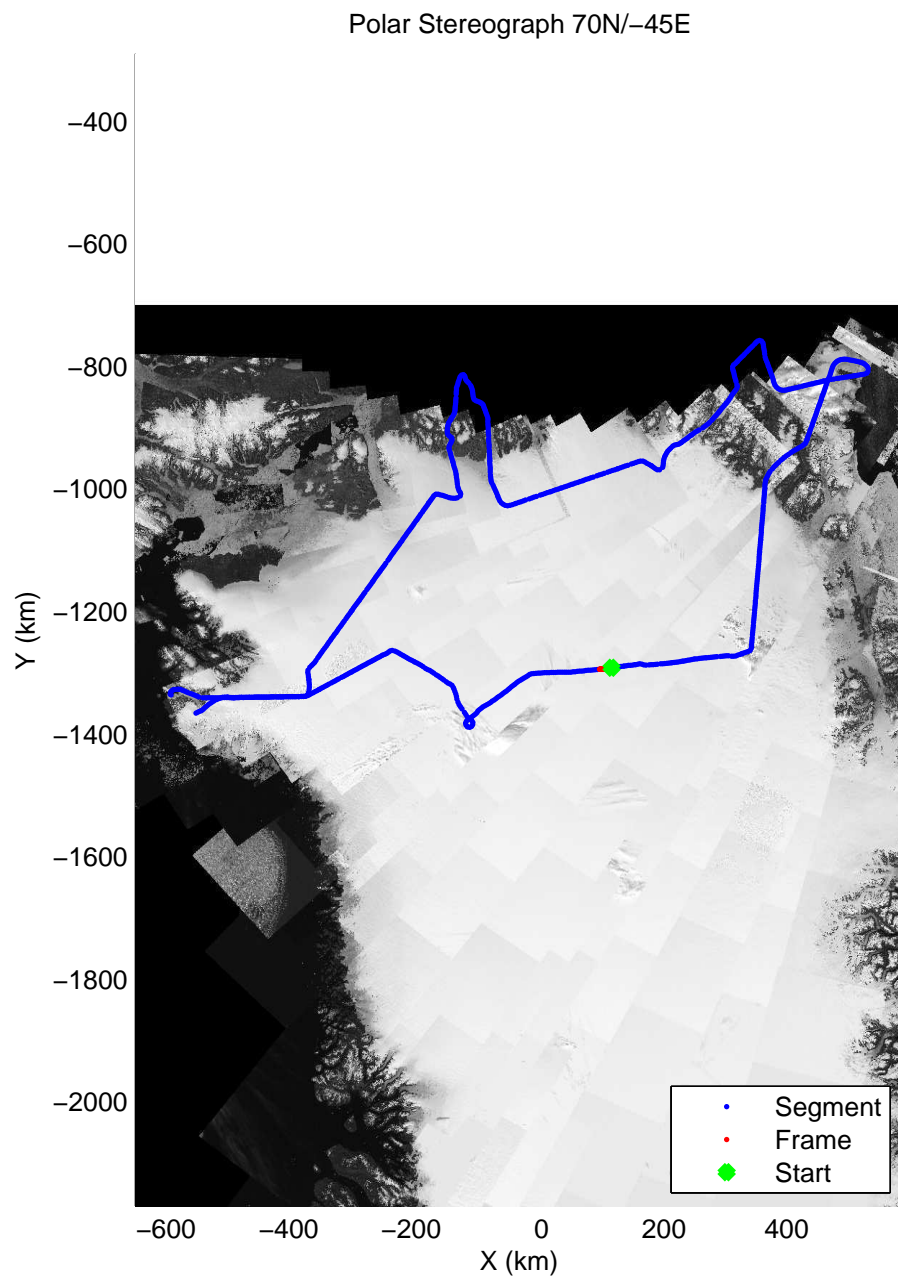
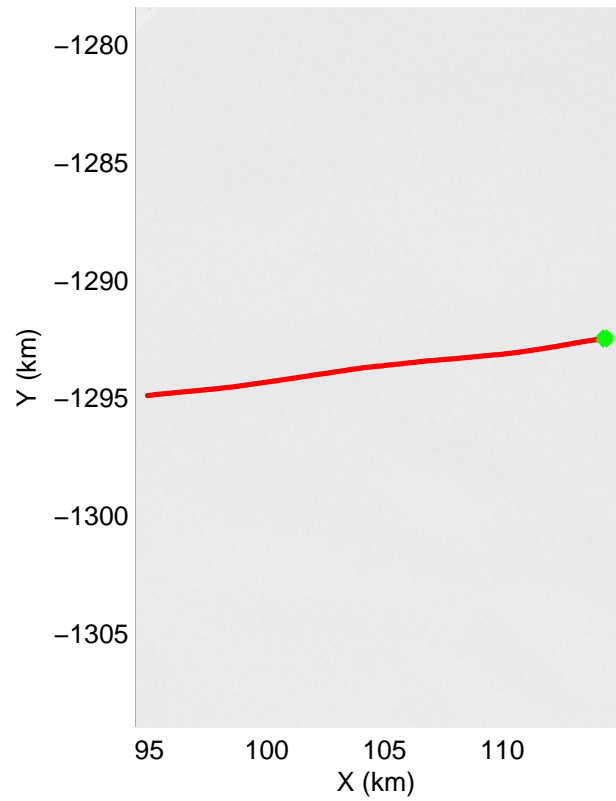
accum 2011_Greenland_P3: "North Glaciers" 20110509_01_136: 16:58:02.9 to 17:00:40.6 GPS






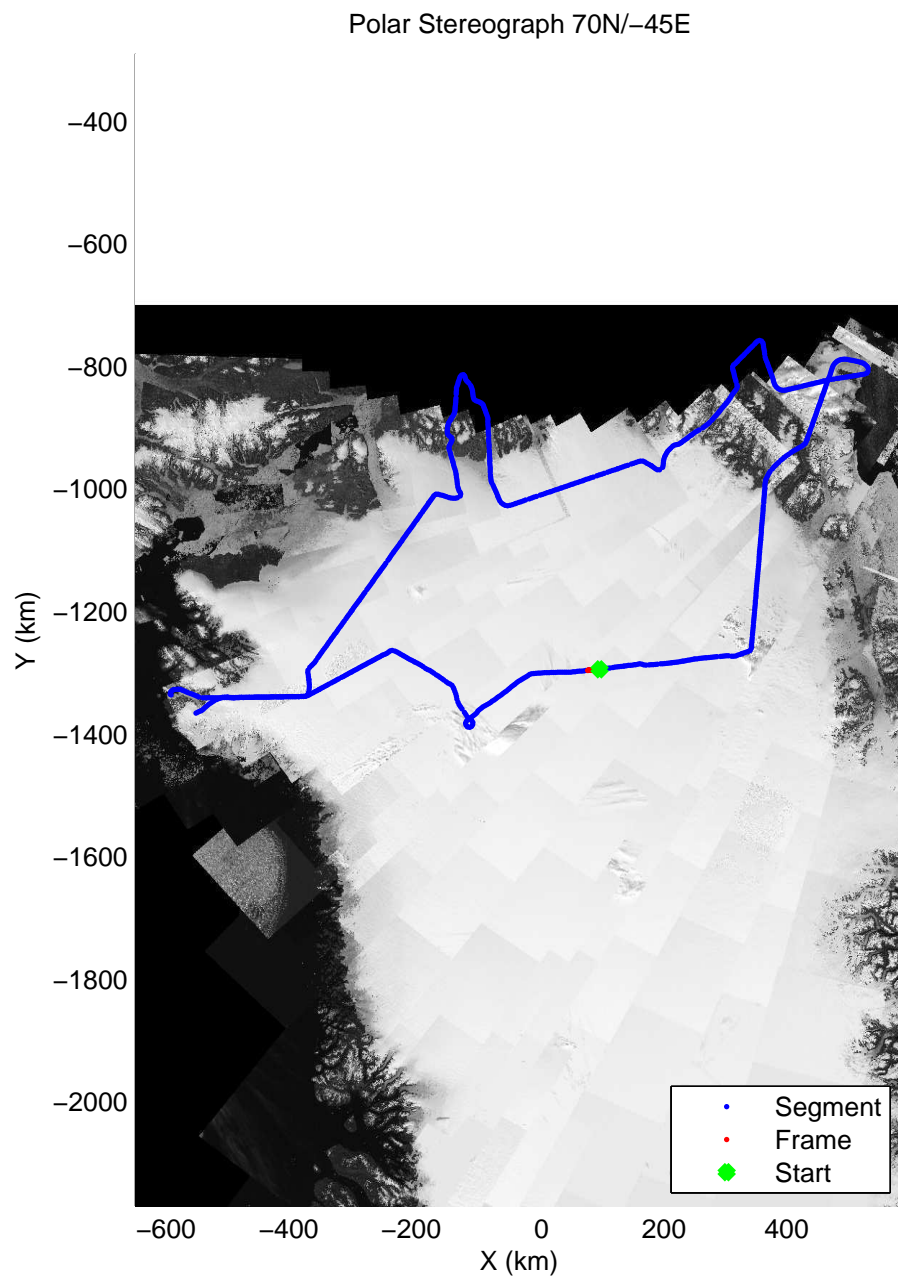
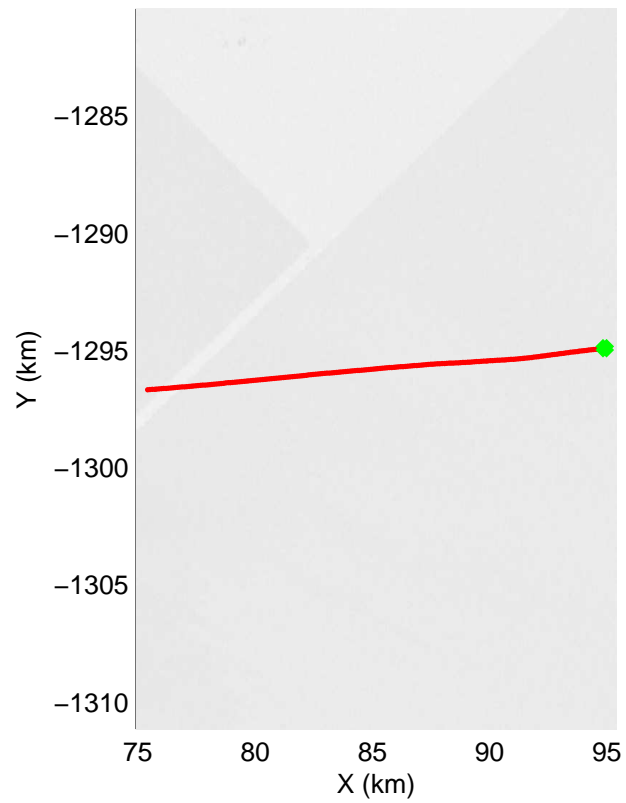
accum 2011_Greenland_P3: "North Glaciers" 20110509_01_137: 17:00:40.7 to 17:03:17.5 GPS






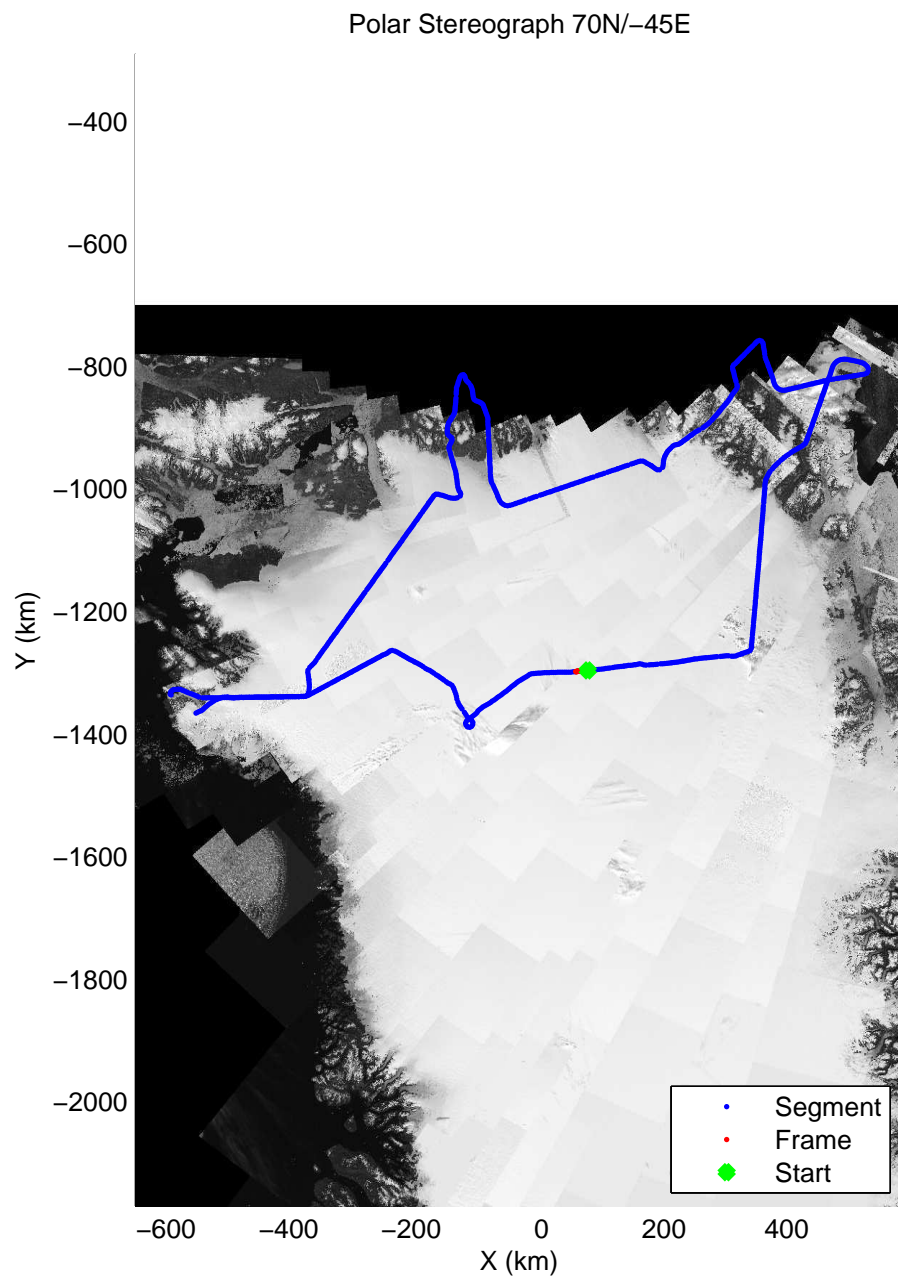
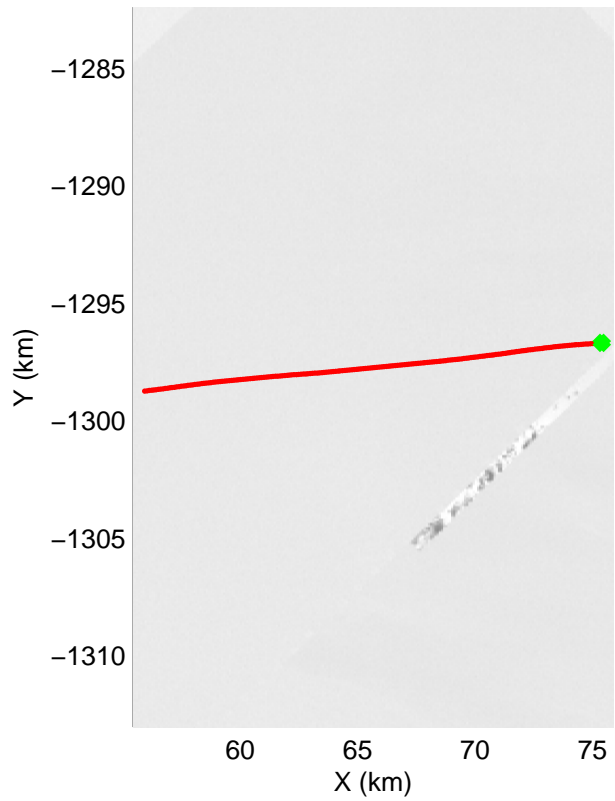
accum 2011_Greenland_P3: "North Glaciers" 20110509_01_138: 17:03:17.7 to 17:05:49.4 GPS






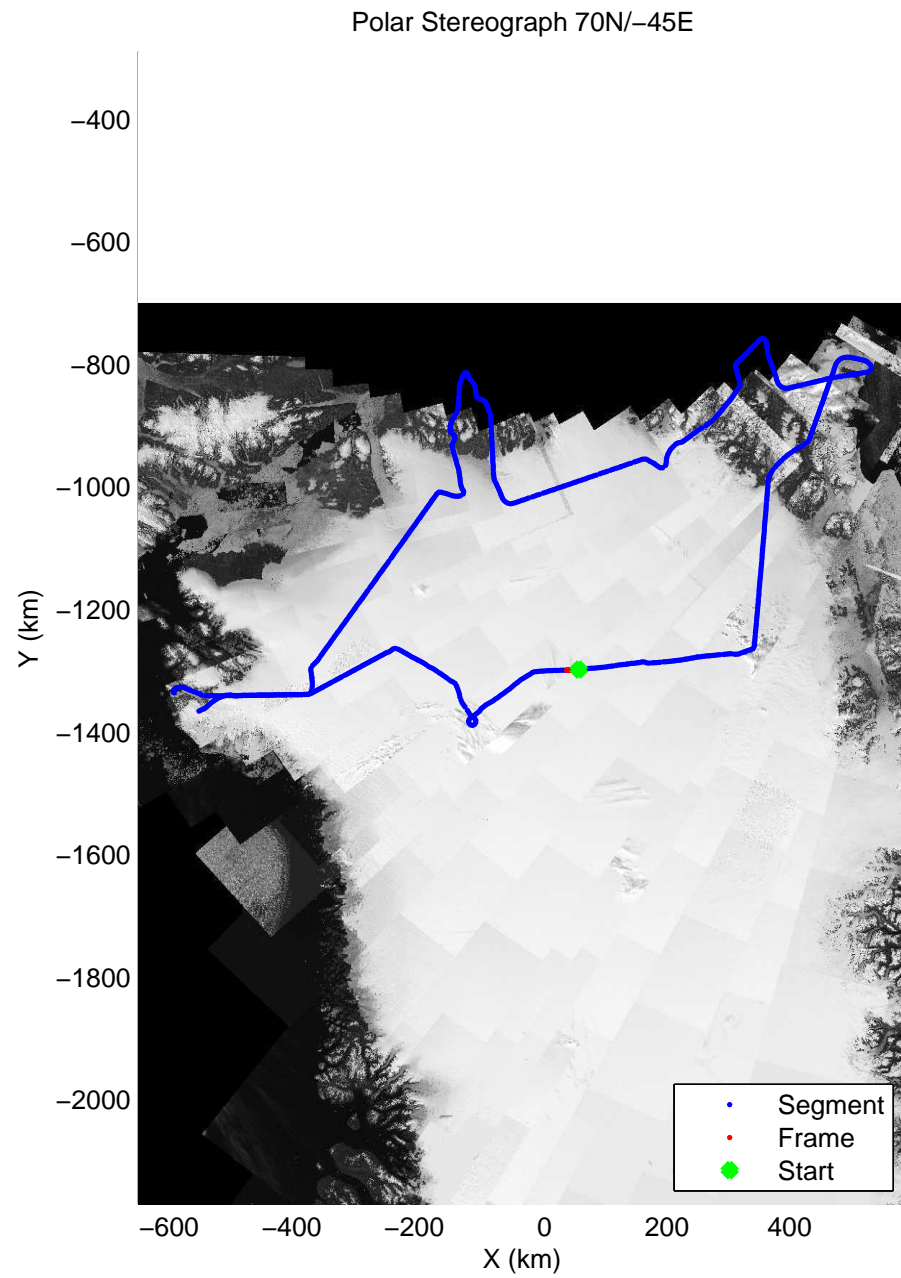
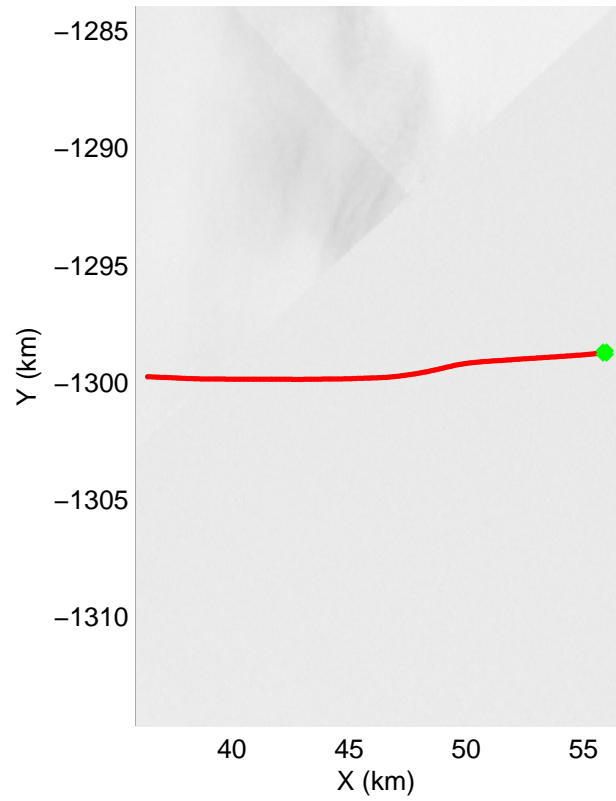
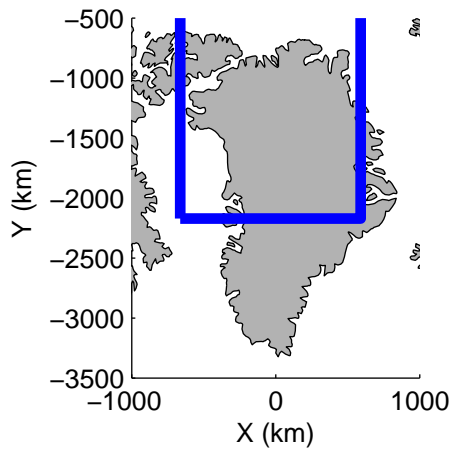
accum 2011_Greenland_P3: "North Glaciers" 20110509_01_139: 17:05:49.6 to 17:08:19.2 GPS






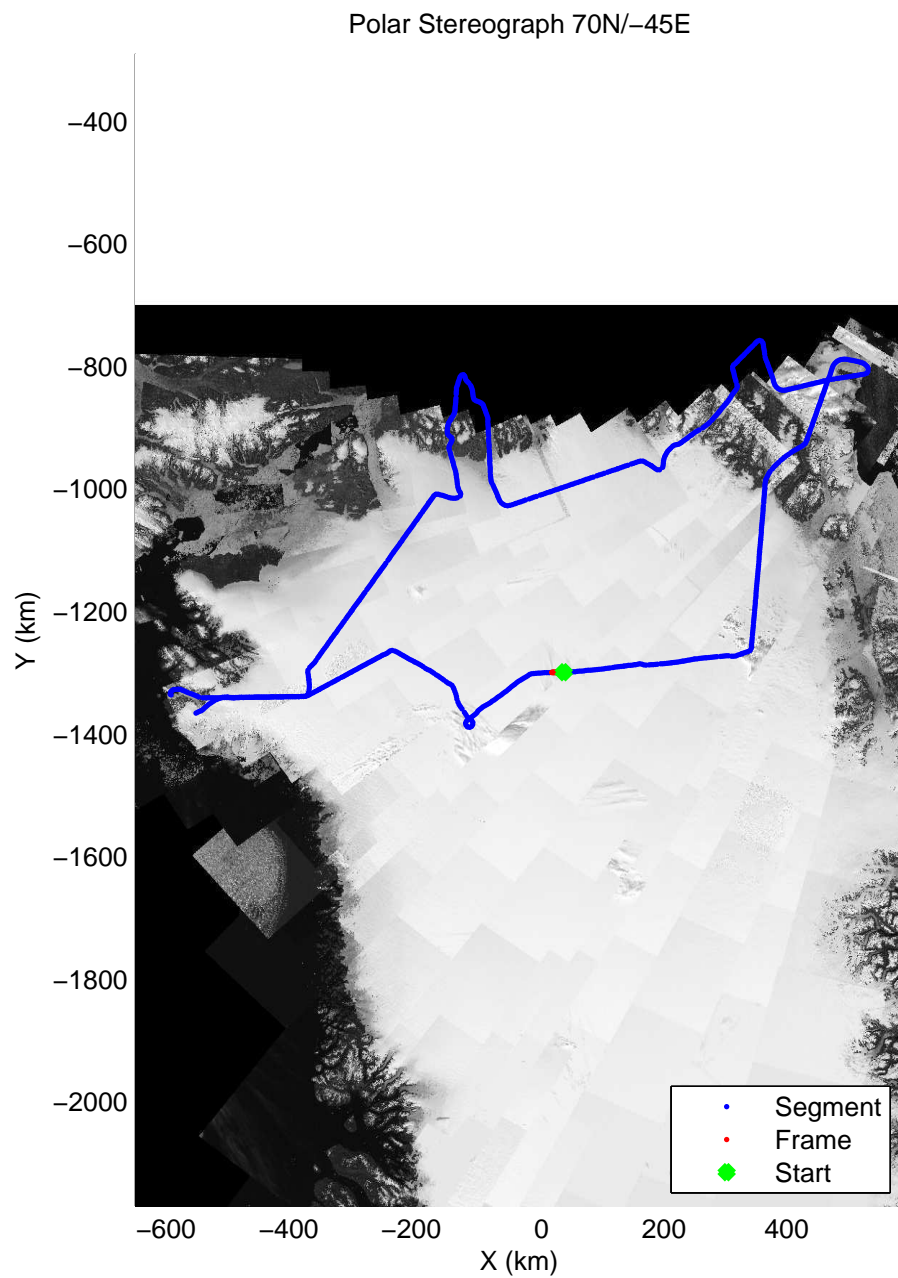
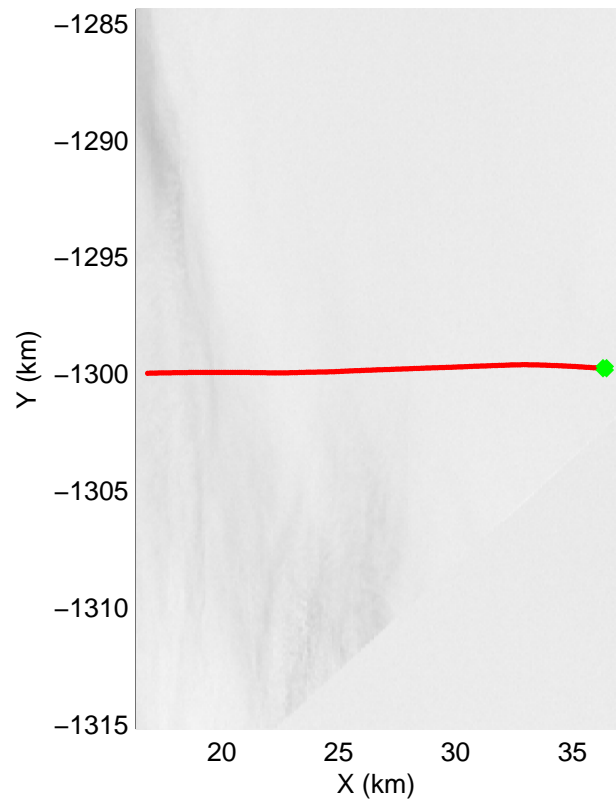
accum 2011_Greenland_P3: "North Glaciers" 20110509_01_140: 17:08:19.4 to 17:10:48.8 GPS






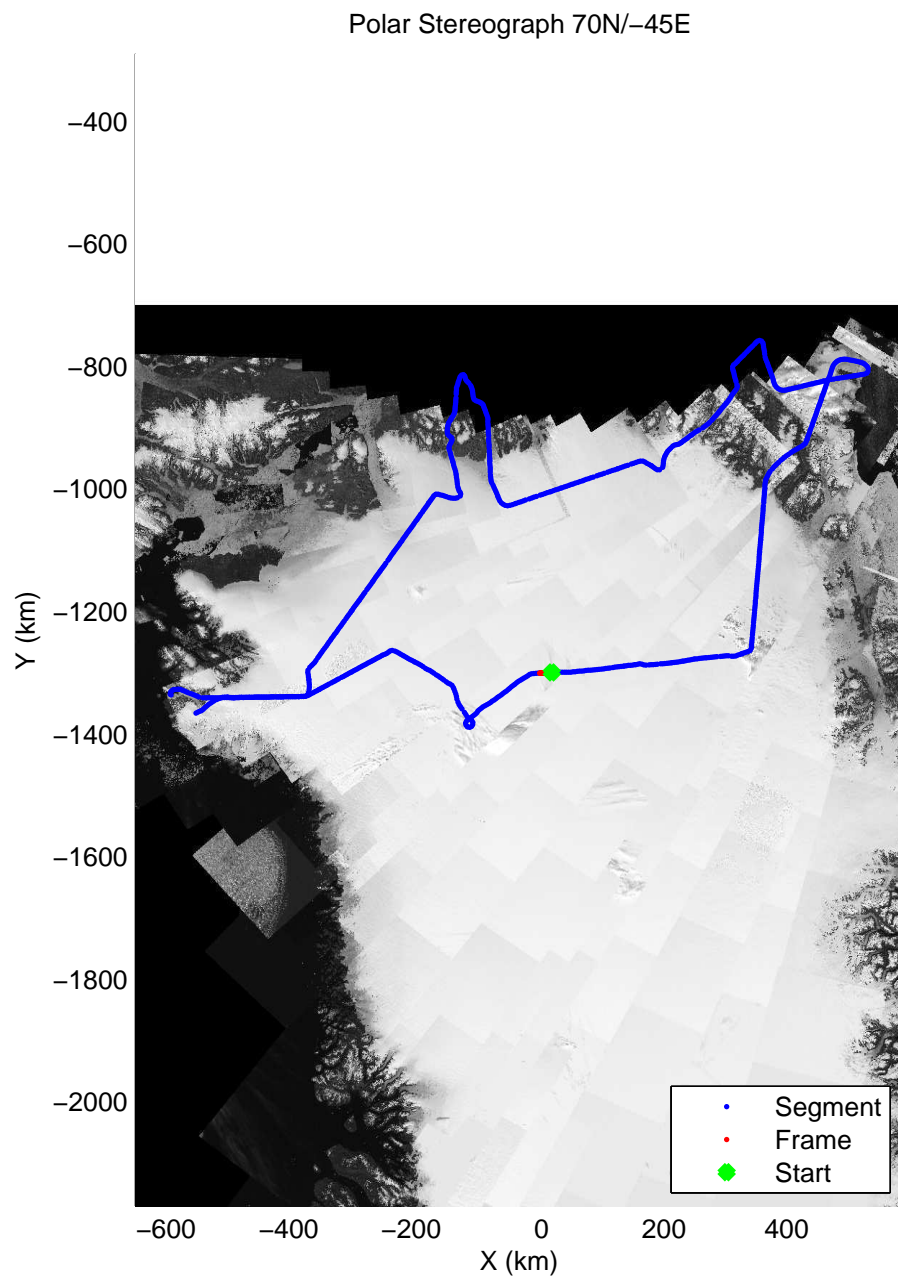
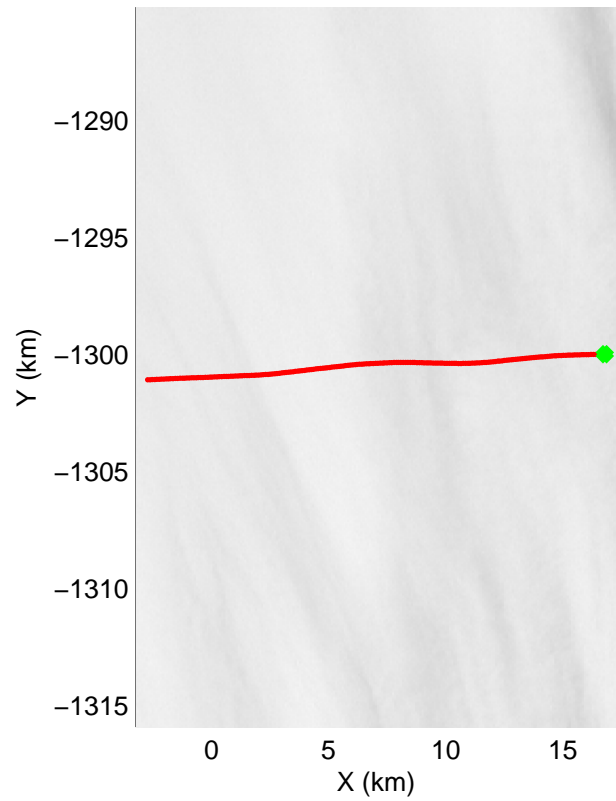
accum 2011_Greenland_P3: "North Glaciers" 20110509_01_141: 17:10:49.0 to 17:13:18.8 GPS






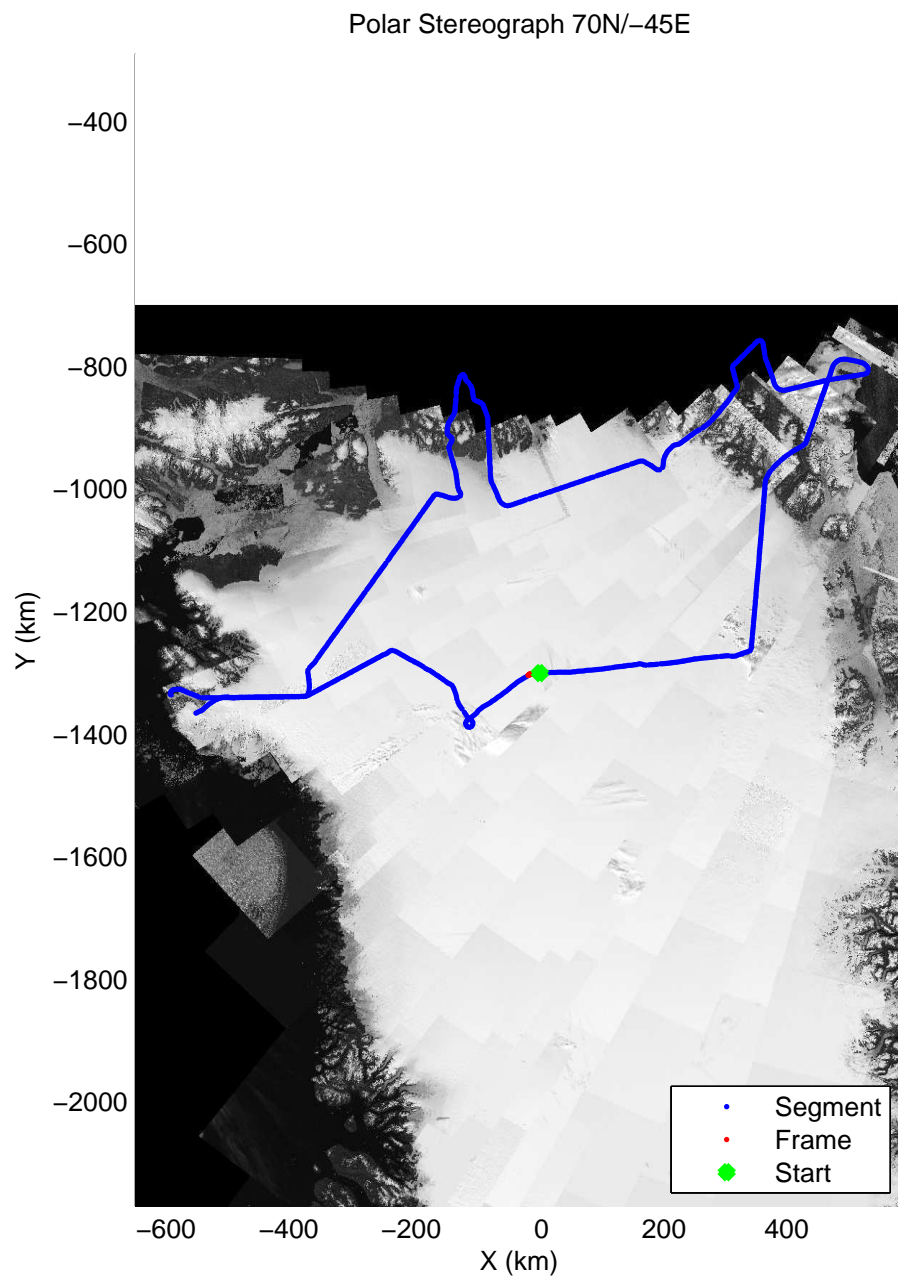
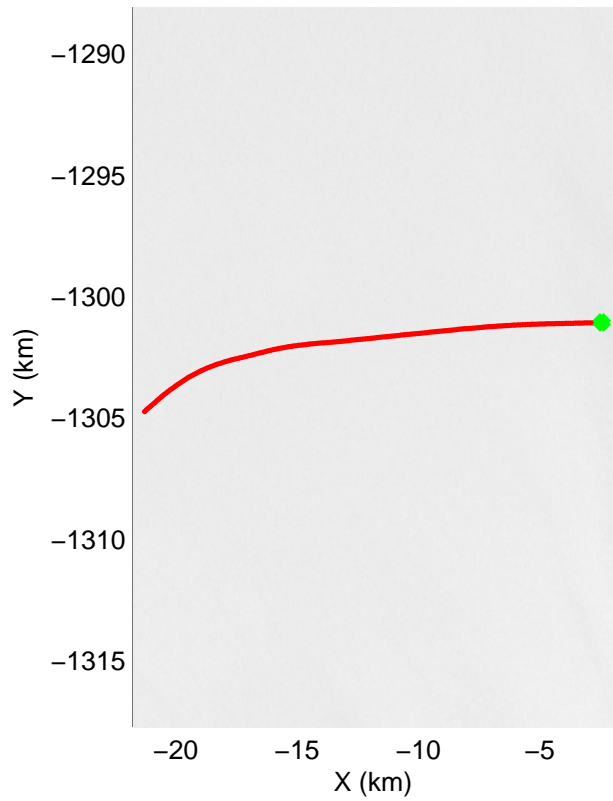
accum 2011_Greenland_P3: "North Glaciers" 20110509_01_142: 17:13:18.9 to 17:15:48.3 GPS






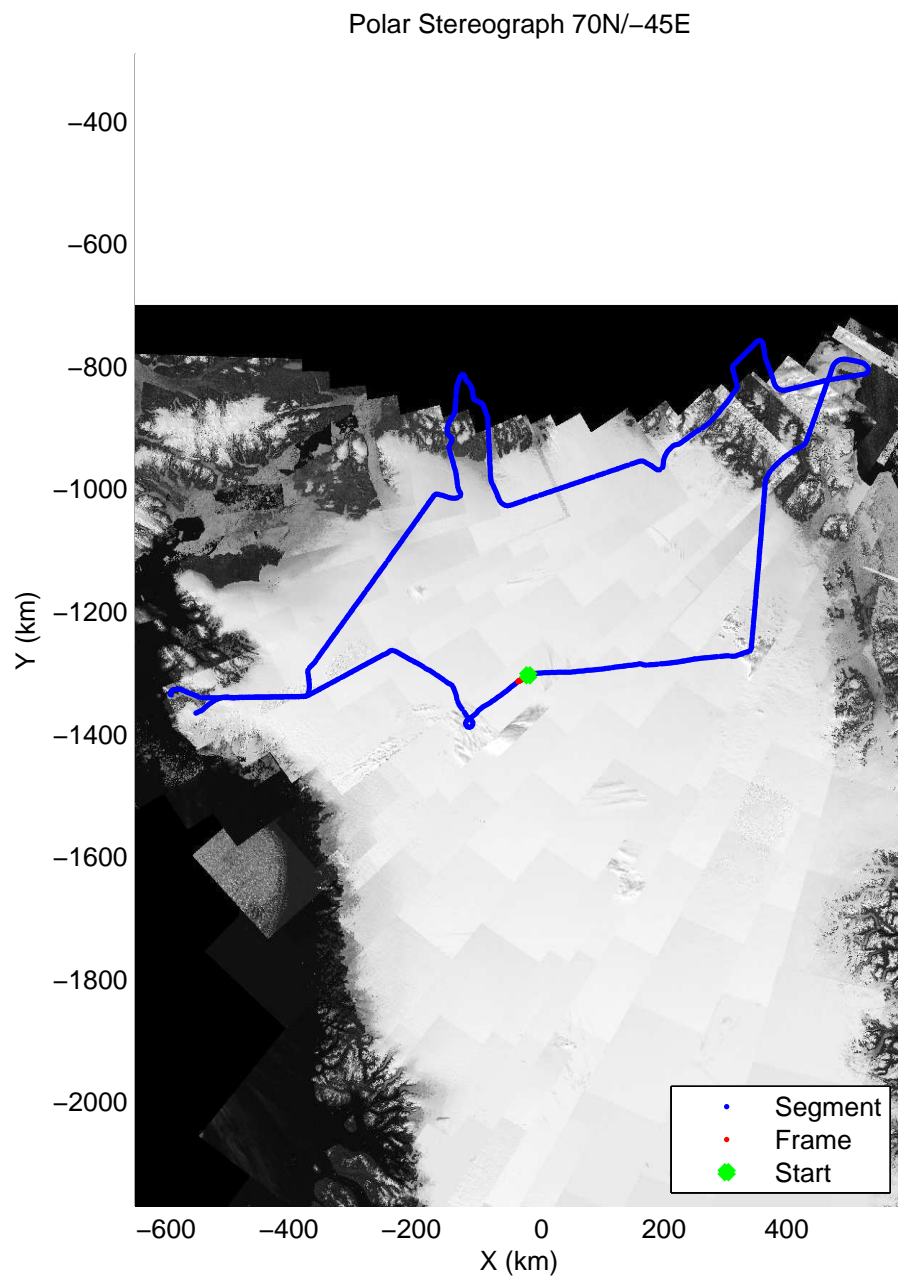
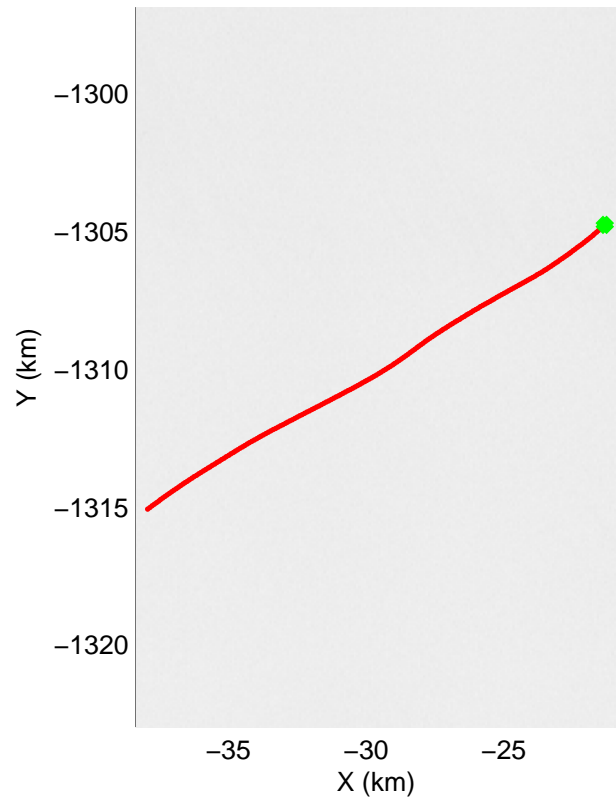
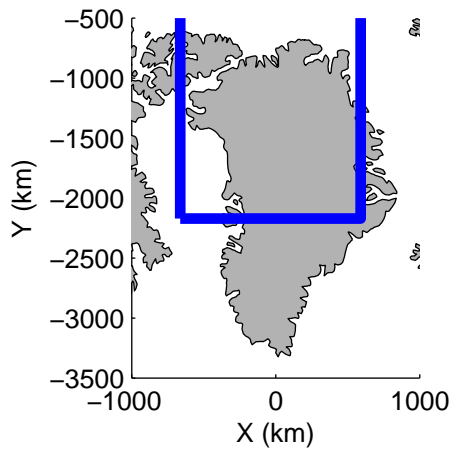
accum 2011_Greenland_P3: "North Glaciers" 20110509_01_143: 17:15:48.6 to 17:18:17.3 GPS






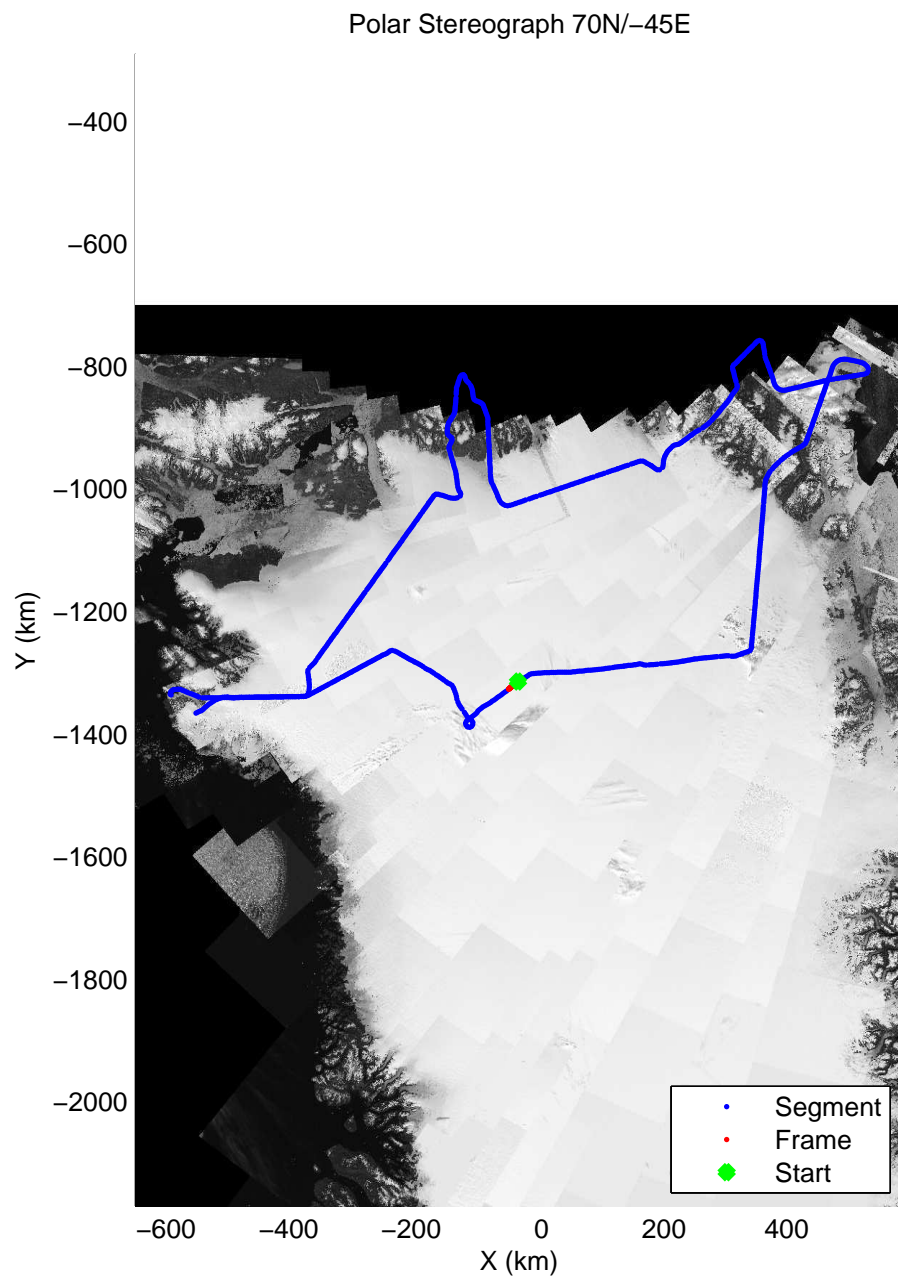
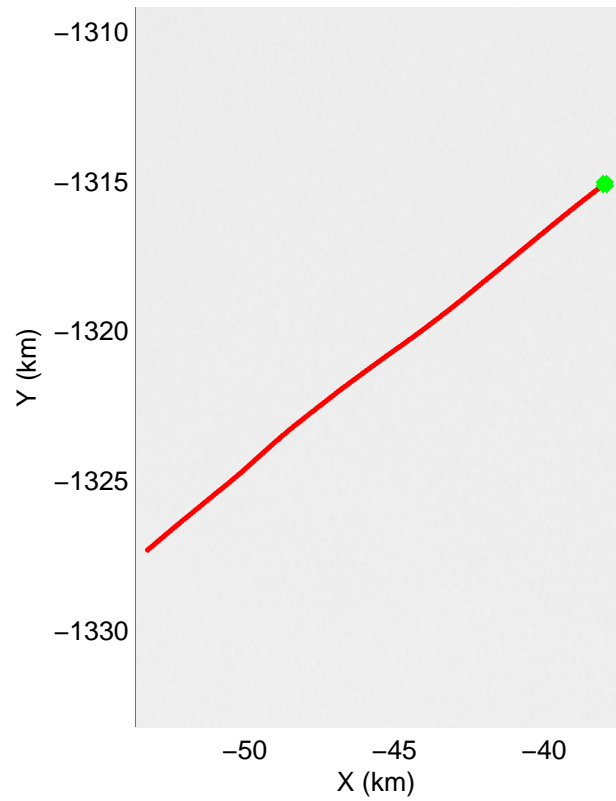
accum 2011_Greenland_P3: "North Glaciers" 20110509_01_144: 17:18:17.5 to 17:20:46.5 GPS






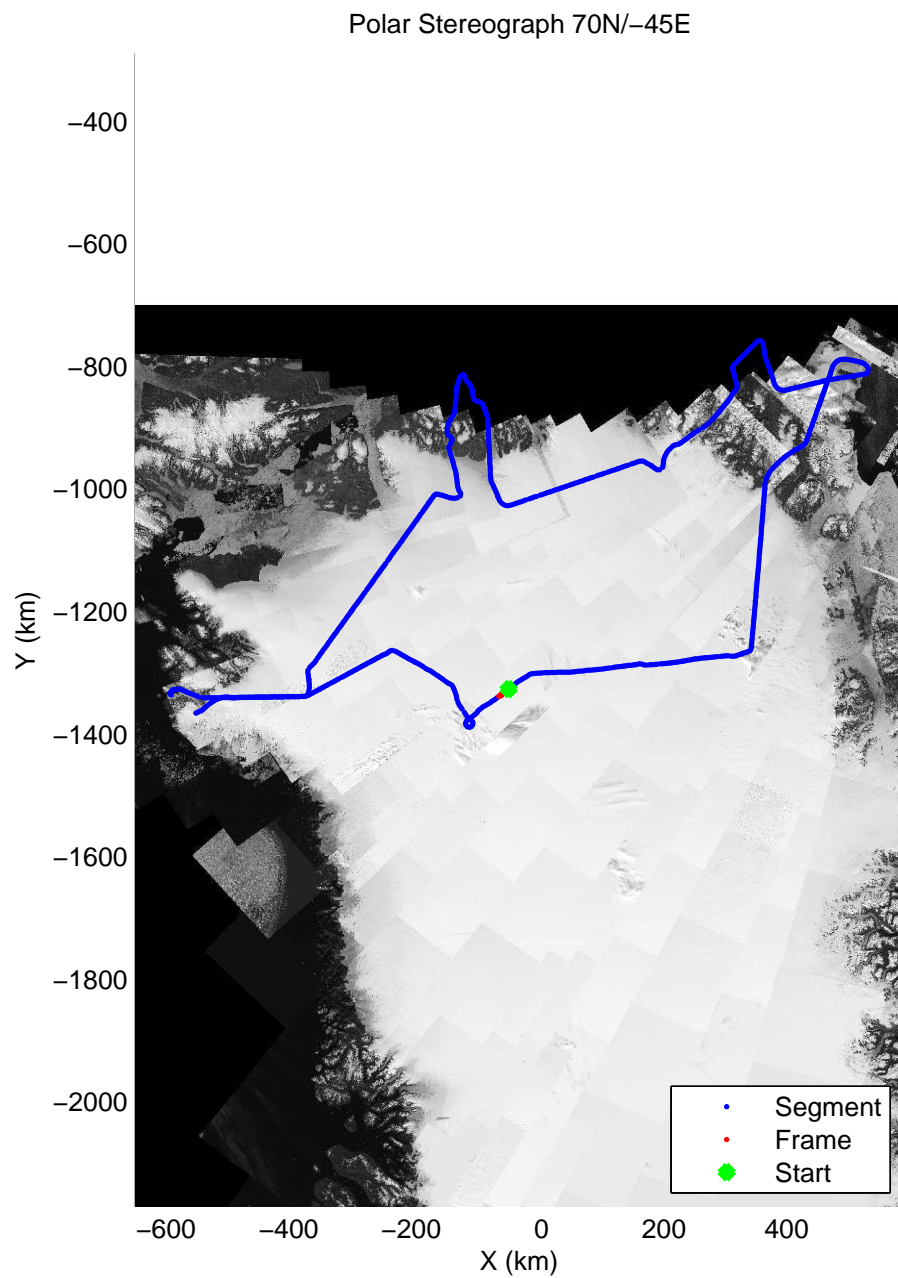
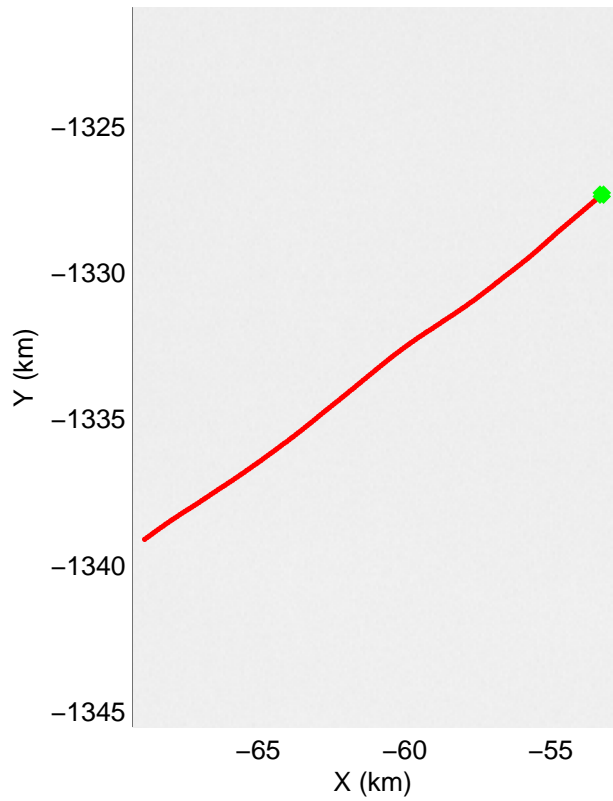
accum 2011_Greenland_P3: "North Glaciers" 20110509_01_145: 17:20:46.6 to 17:23:17.2 GPS






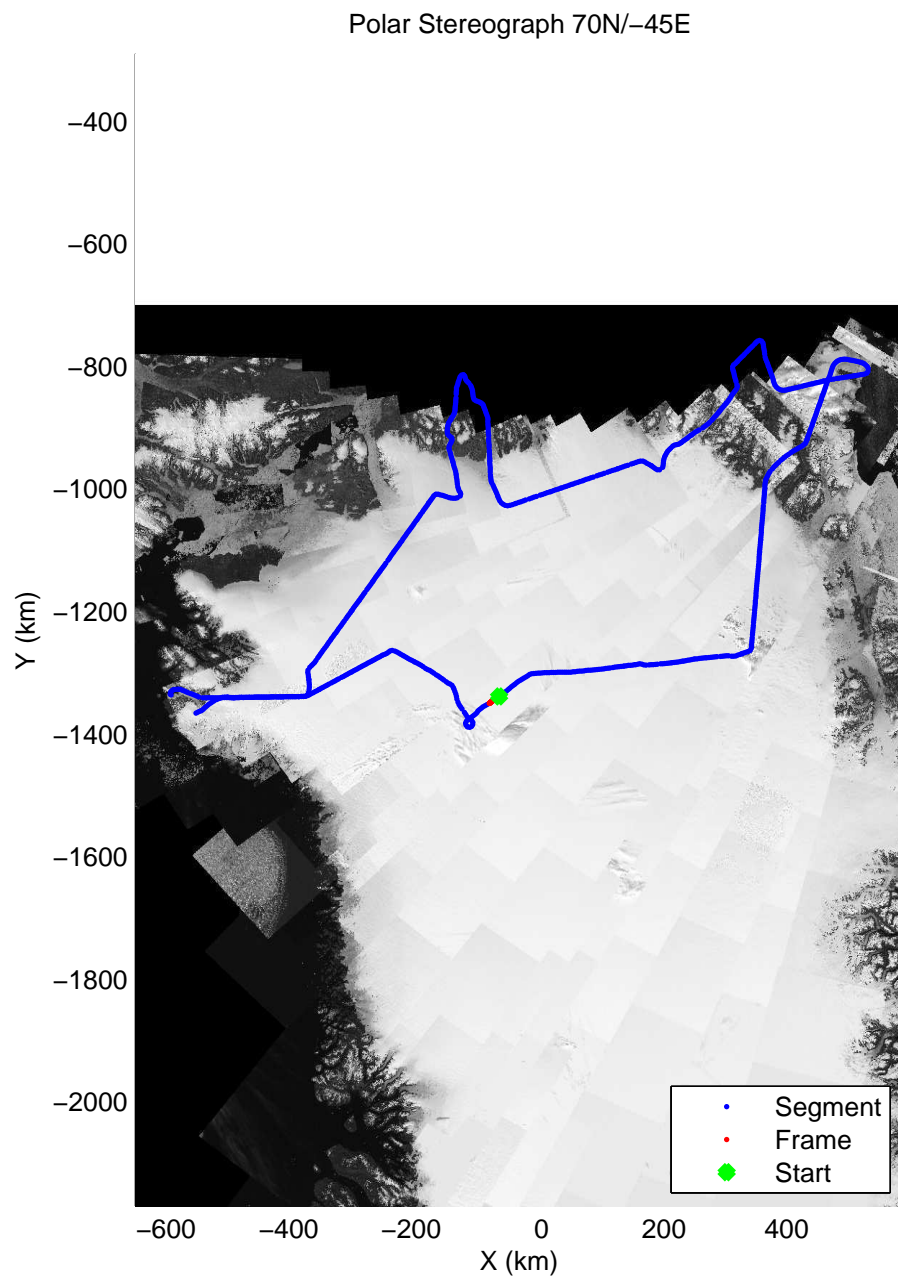
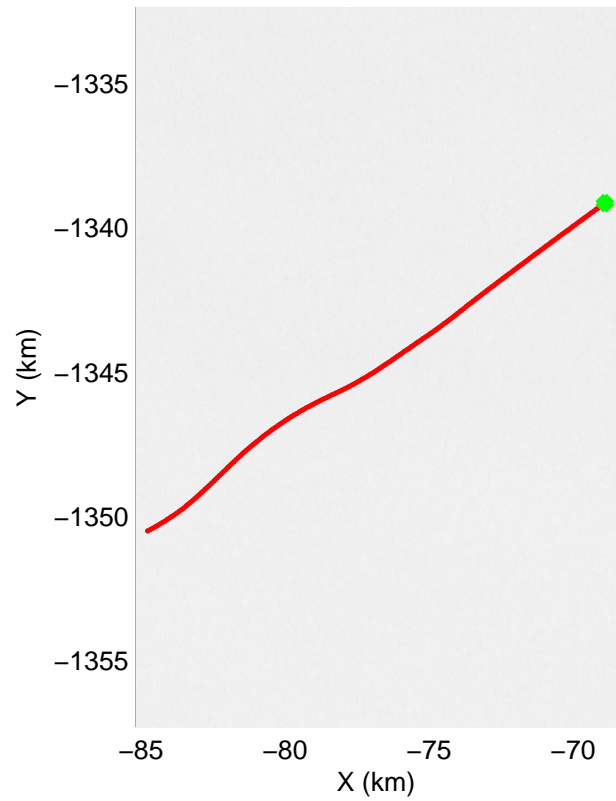
accum 2011_Greenland_P3: "North Glaciers" 20110509_01_146: 17:23:17.4 to 17:25:47.4 GPS






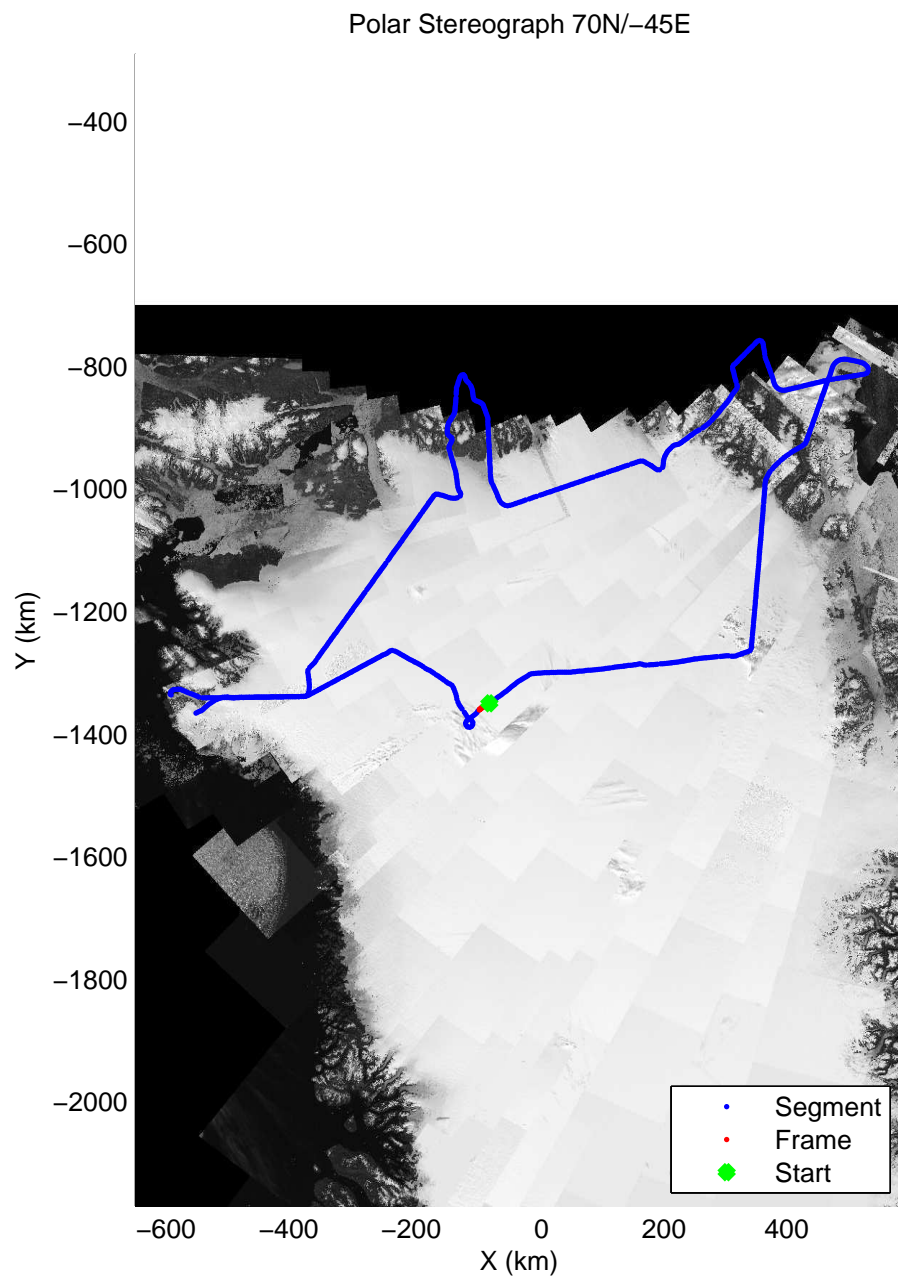
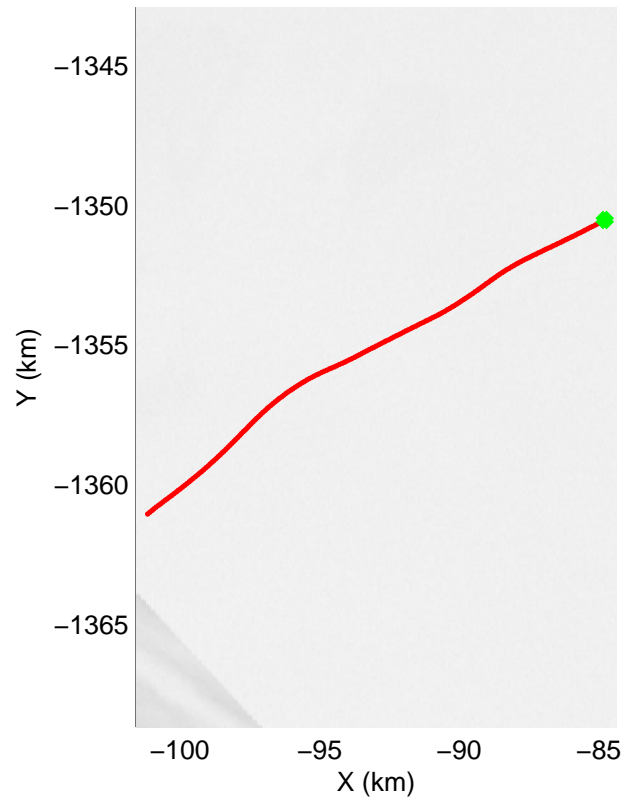
accum 2011_Greenland_P3: "North Glaciers" 20110509_01_147: 17:25:47.7 to 17:28:17.1 GPS






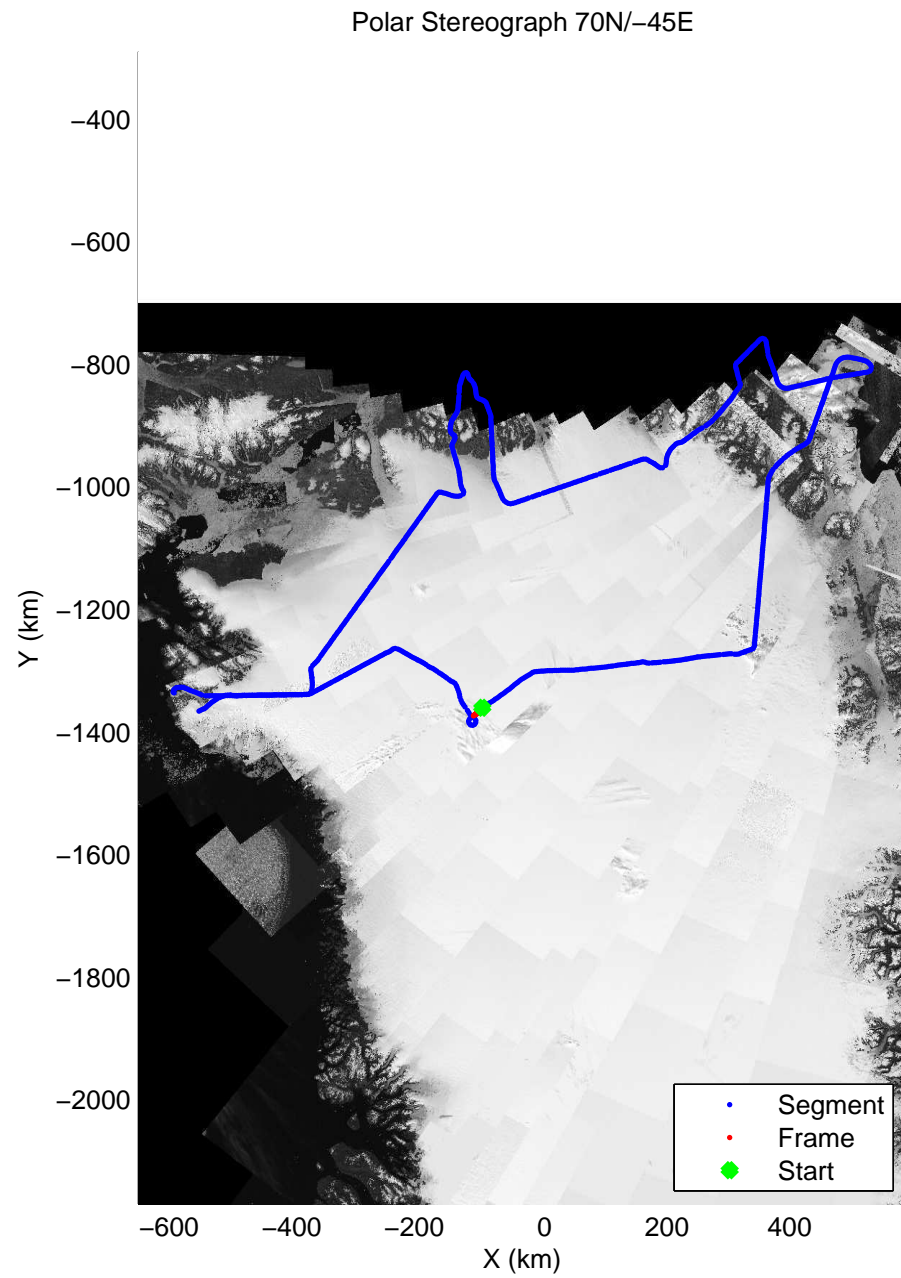
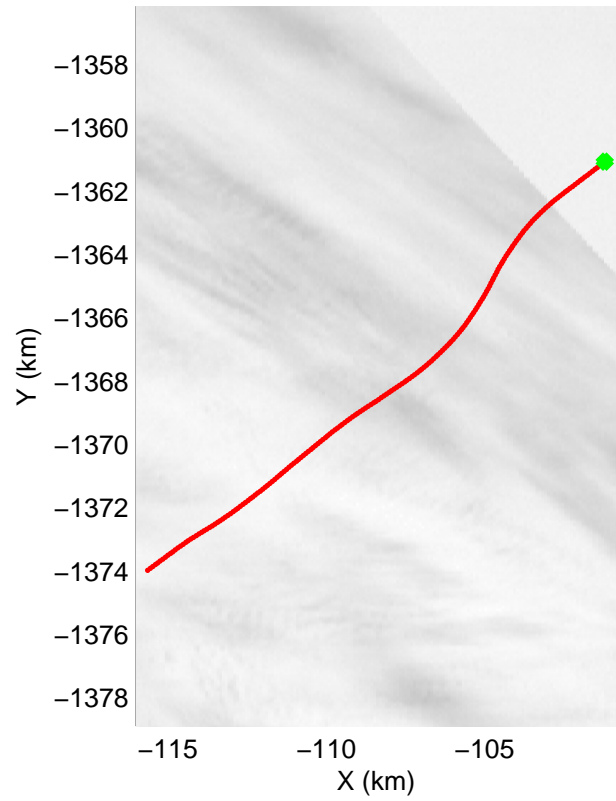
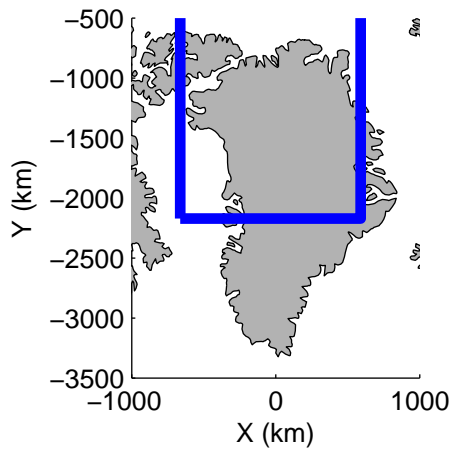
accum 2011_Greenland_P3: "North Glaciers" 20110509_01_148: 17:28:17.3 to 17:30:46.3 GPS






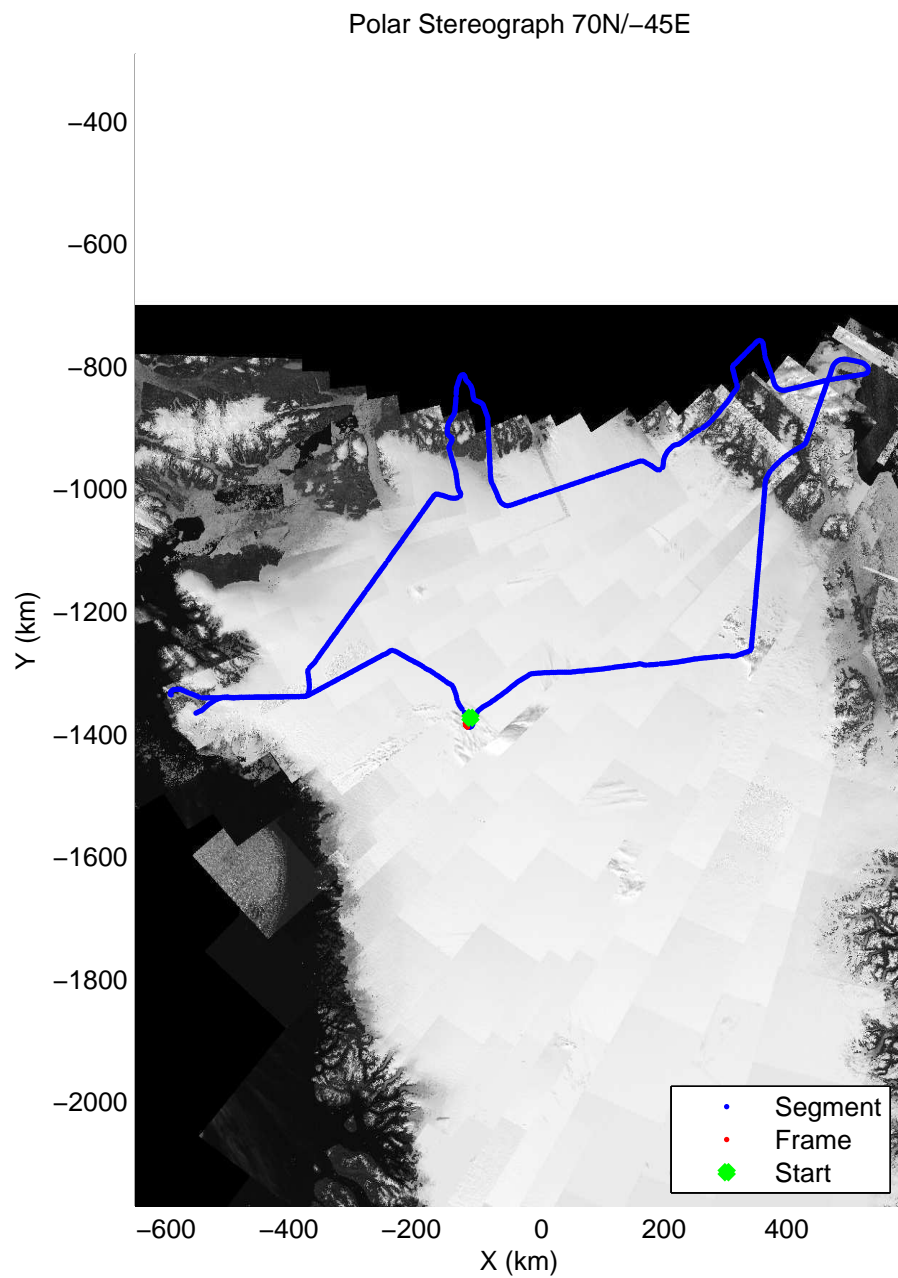

accum 2011_Greenland_P3: "North Glaciers" 20110509_01_149: 17:30:46.5 to 17:33:14.8 GPS






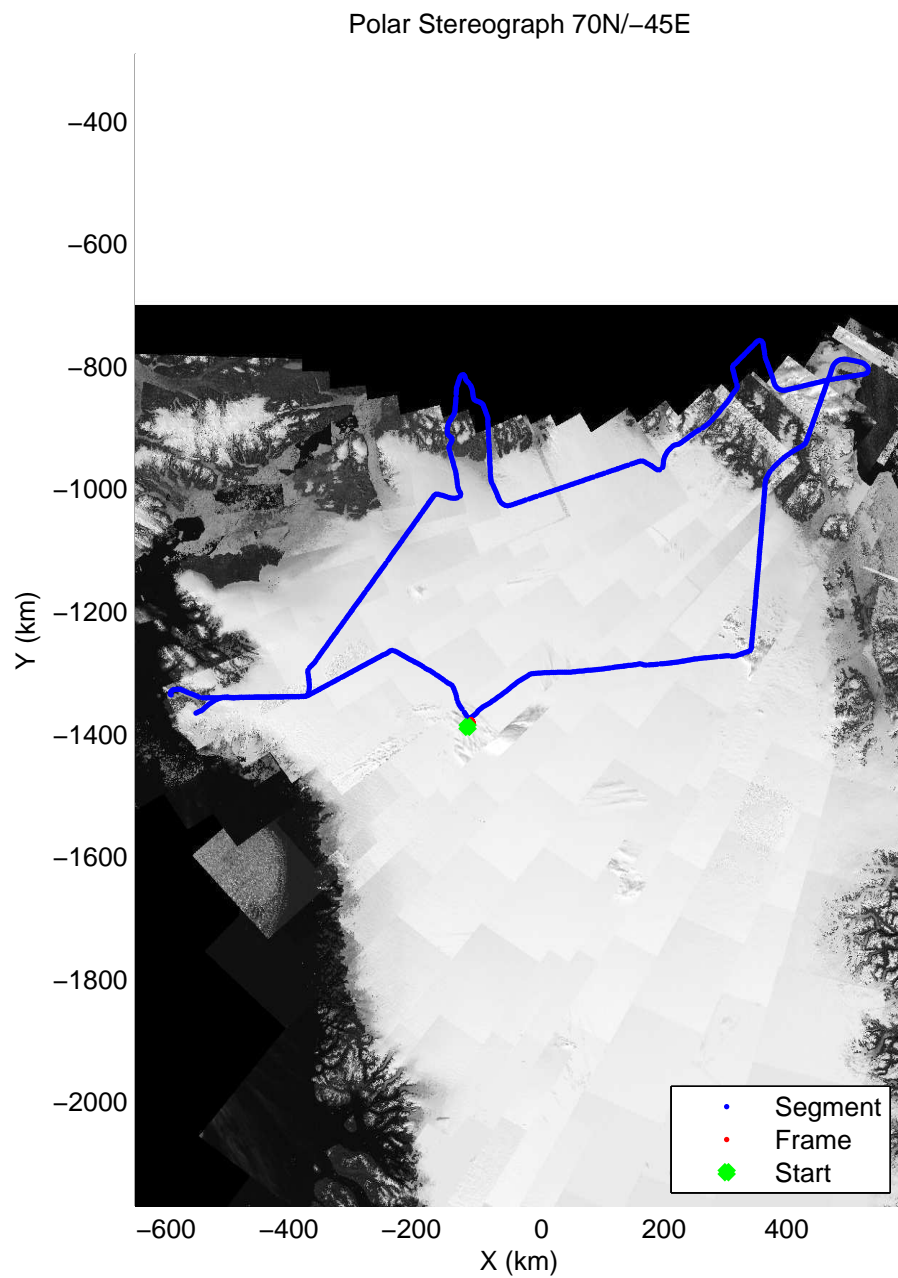

accum 2011_Greenland_P3: "North Glaciers" 20110509_01_150: 17:33:15.0 to 17:35:43.7 GPS






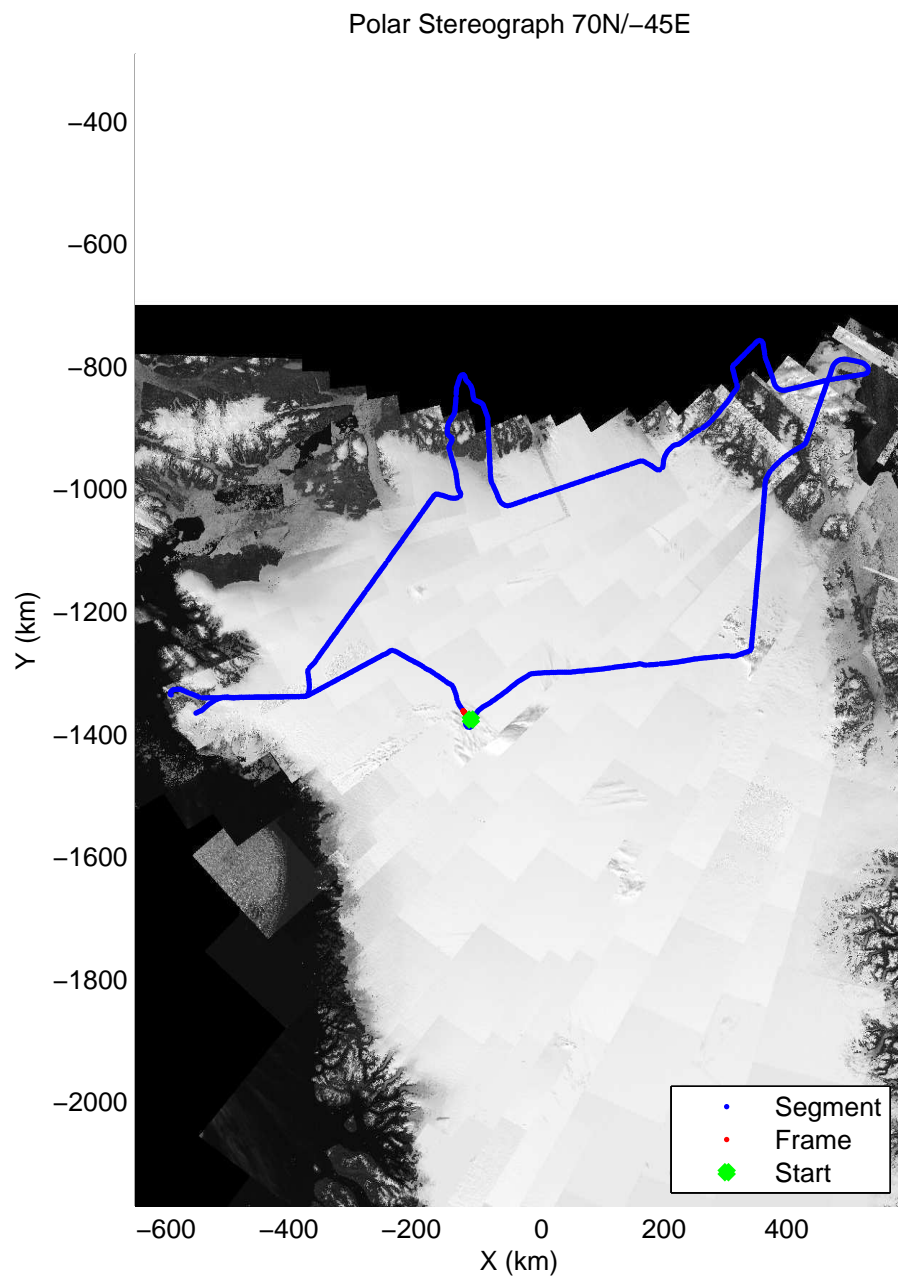
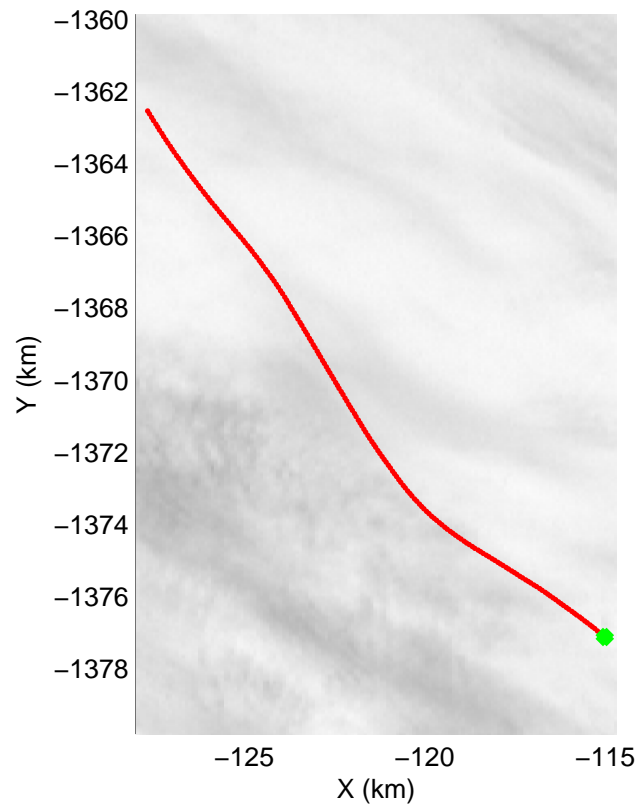
accum 2011_Greenland_P3: "North Glaciers" 20110509_01_151: 17:35:43.9 to 17:38:16.3 GPS






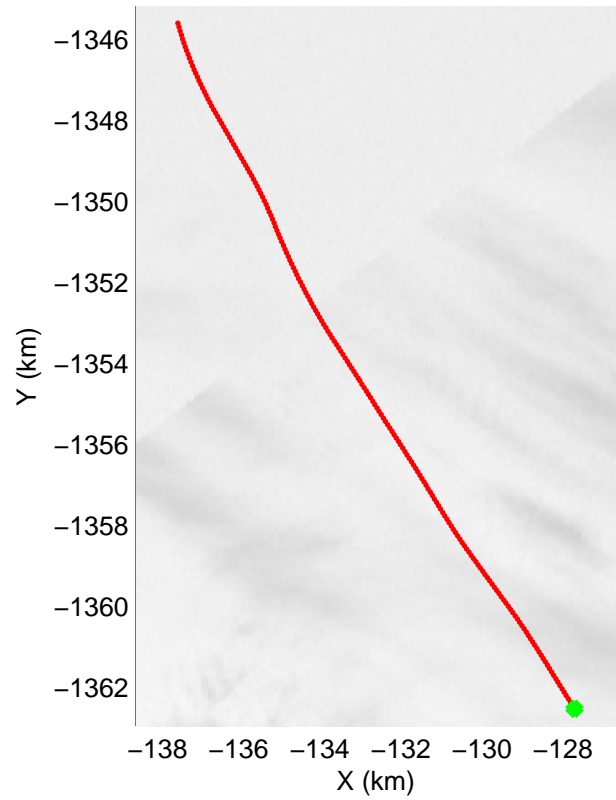
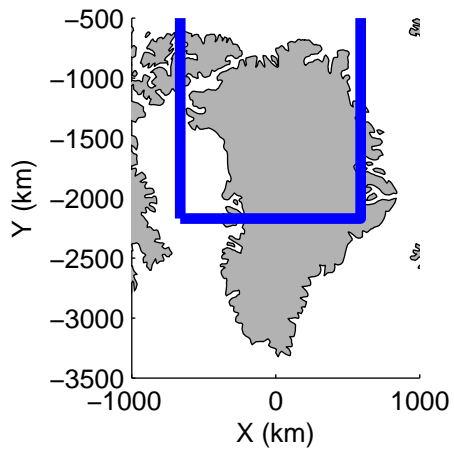
accum 2011_Greenland_P3: "North Glaciers" 20110509_01_152: 17:38:16.4 to 17:40:51.2 GPS



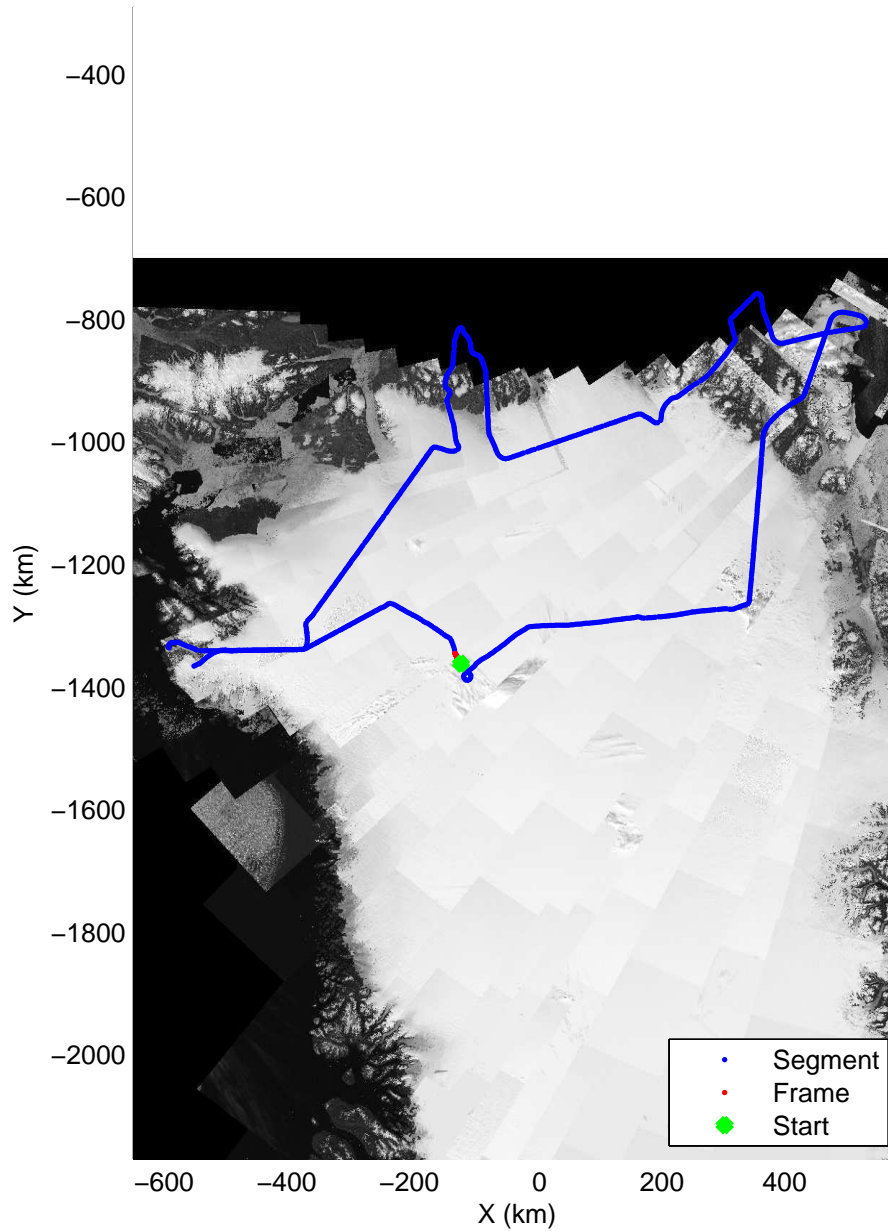


accum 2011_Greenland_P3: "North Glaciers" 20110509_01_153: 17:40:51.4 to 17:43:09.2 GPS




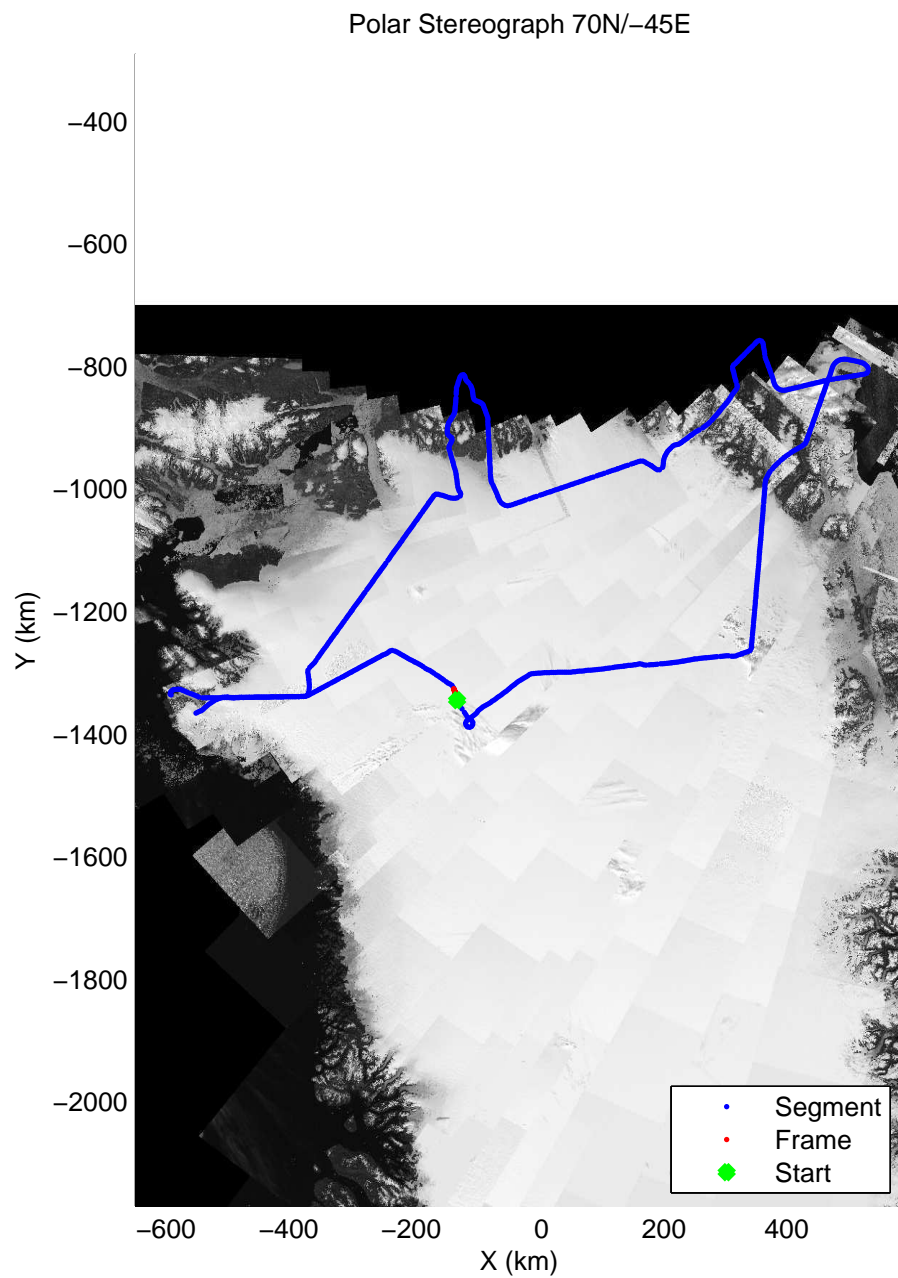
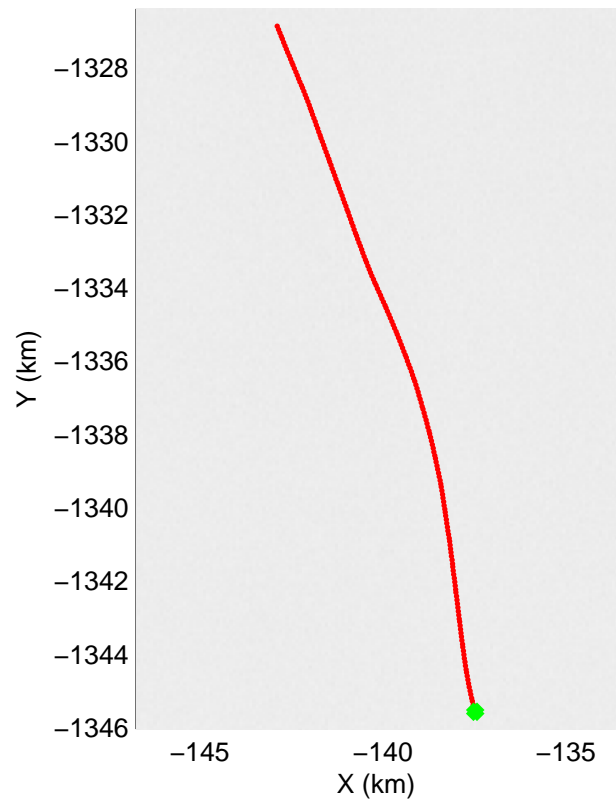


Polar Stereograph 70N/-45E




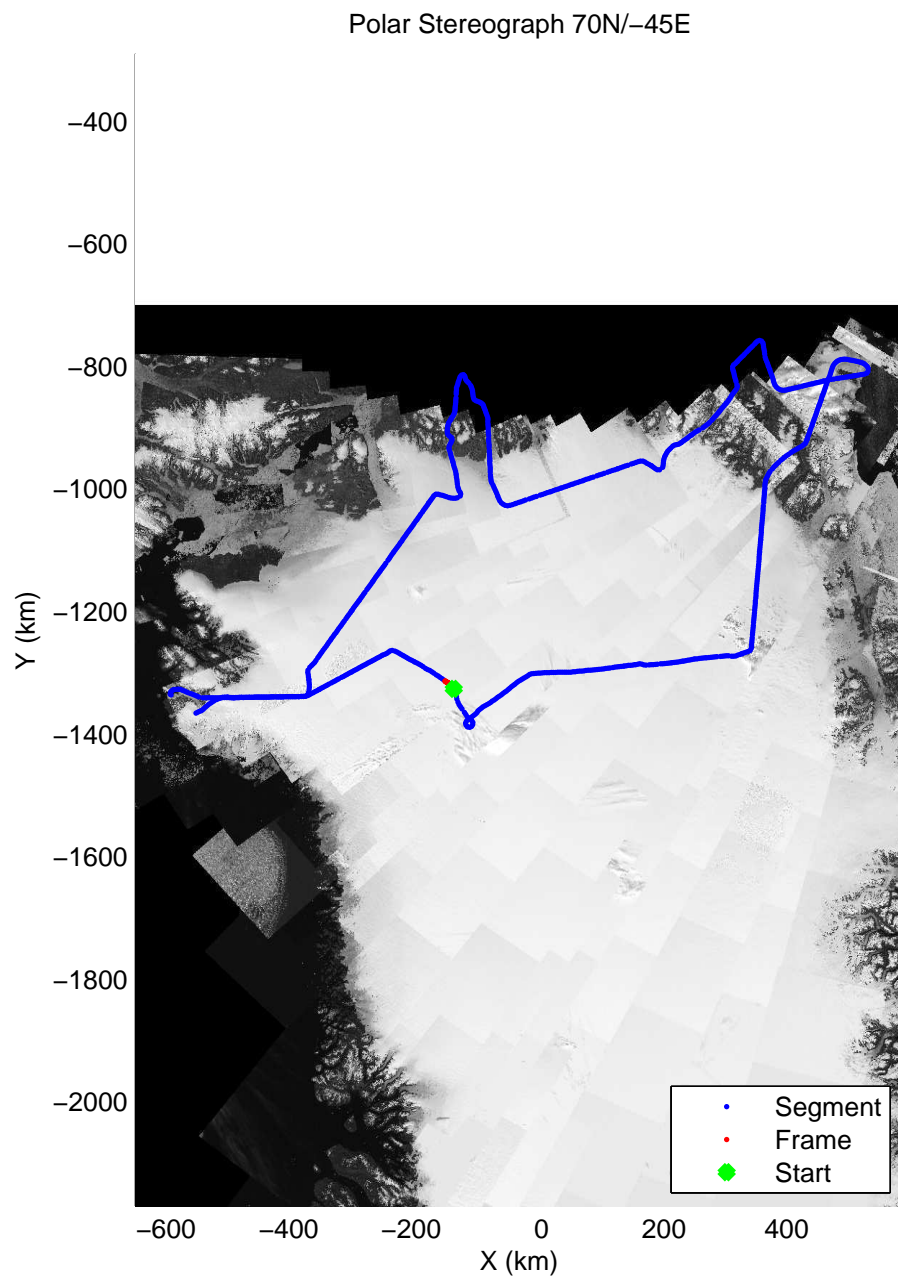
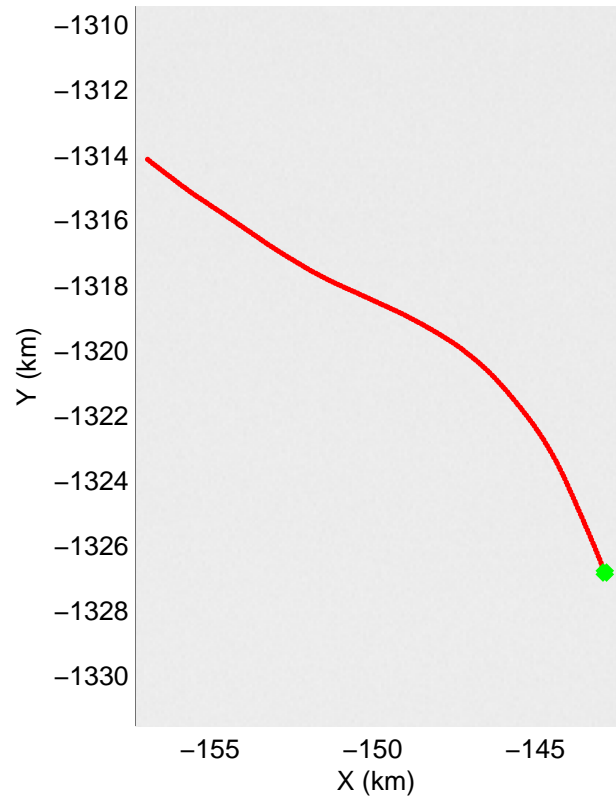
accum 2011_Greenland_P3: "North Glaciers" 20110509_01_154: 17:43:09.4 to 17:45:16.7 GPS






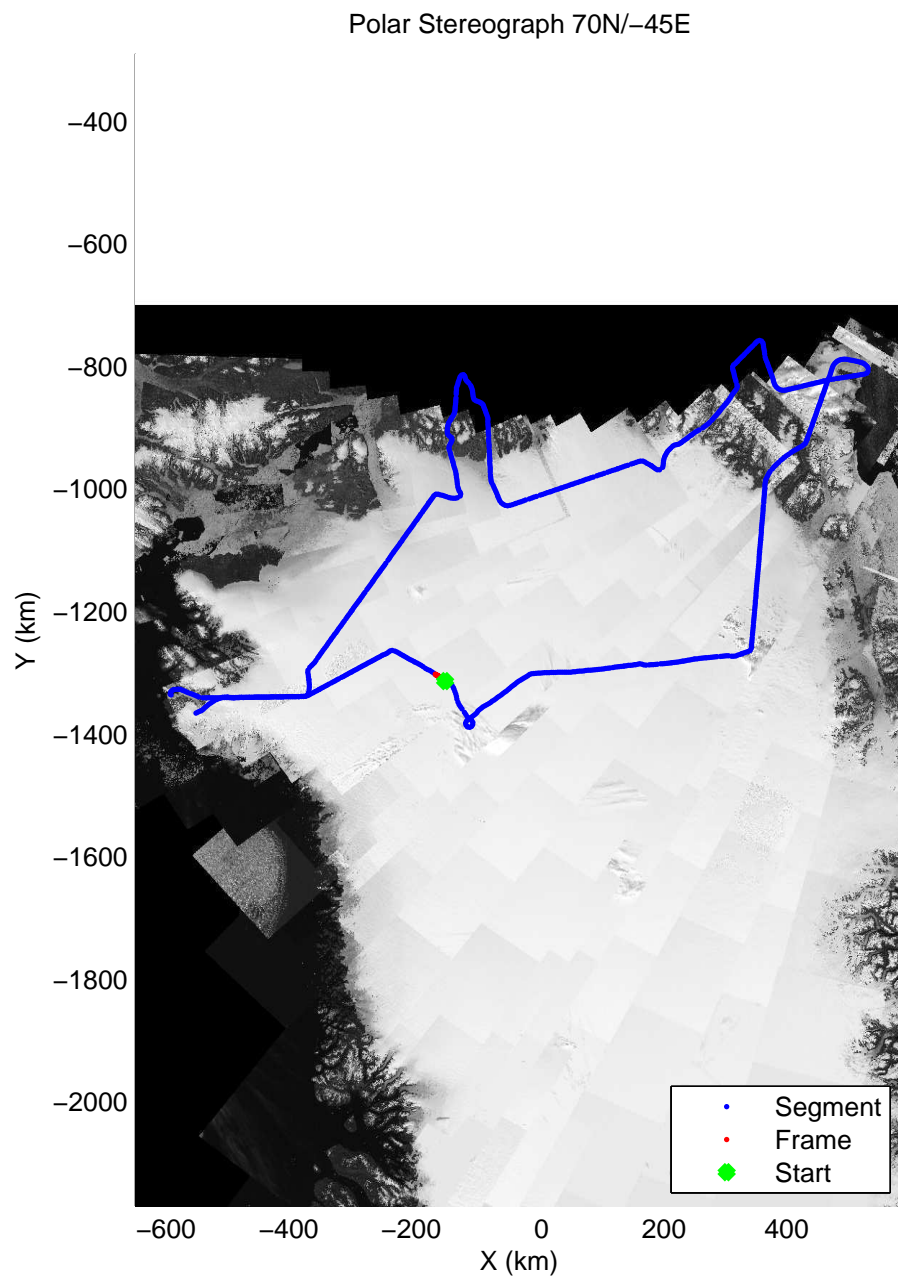
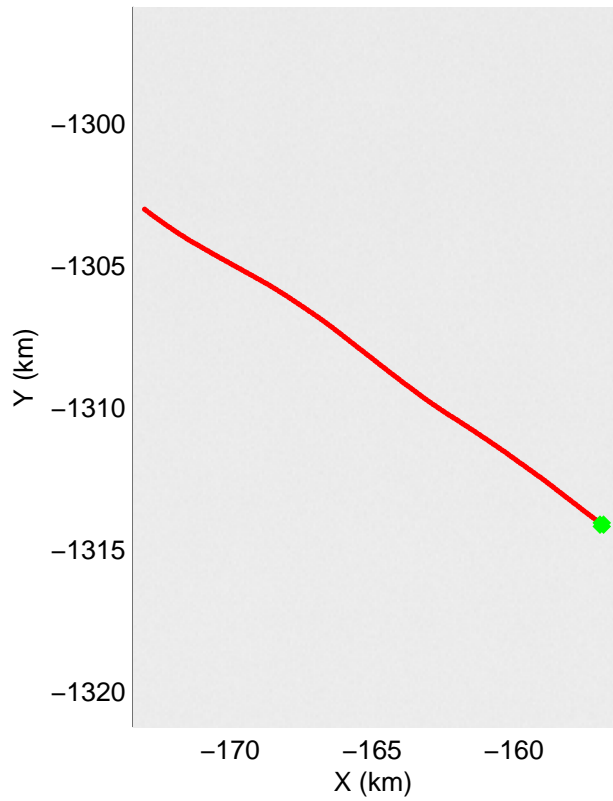
accum 2011_Greenland_P3: "North Glaciers" 20110509_01_155: 17:45:16.8 to 17:47:20.7 GPS






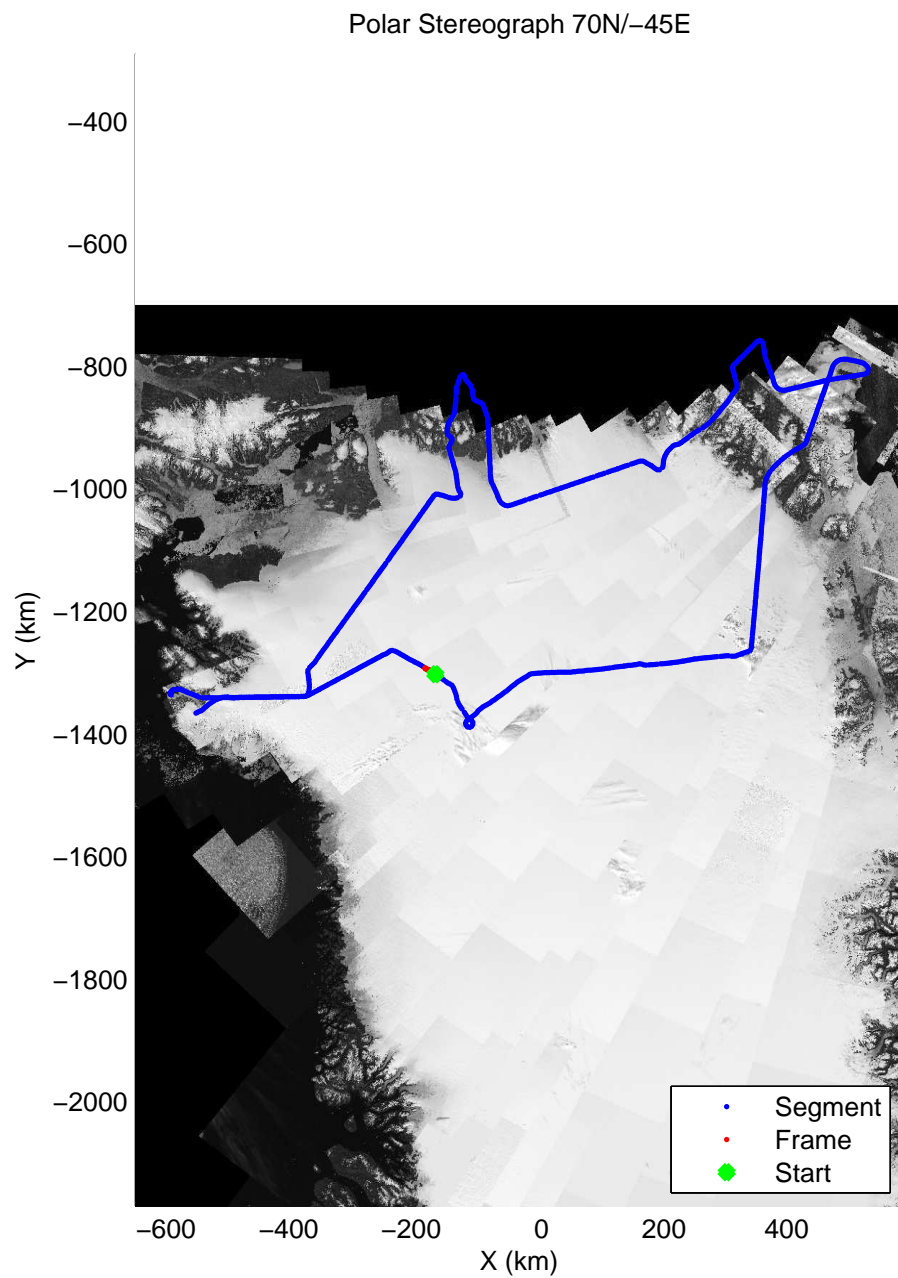
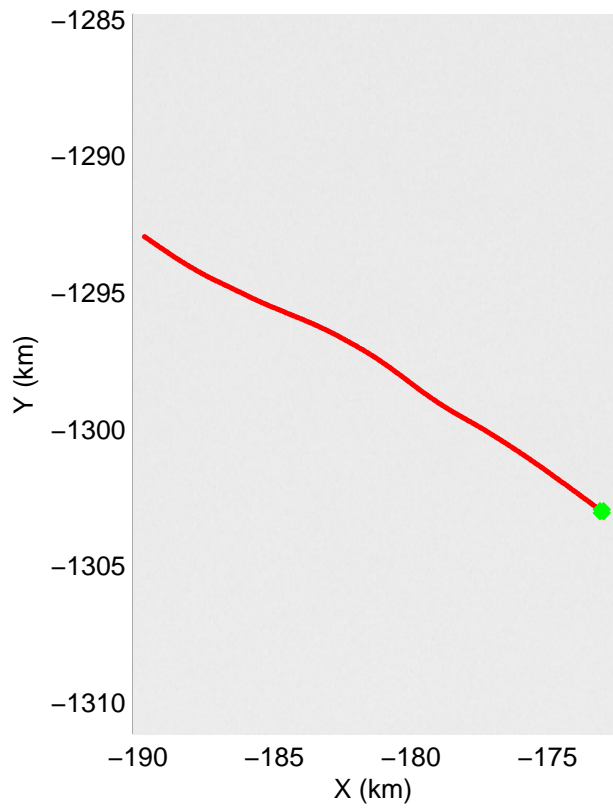
accum 2011_Greenland_P3: "North Glaciers" 20110509_01_156: 17:47:20.9 to 17:49:40.2 GPS






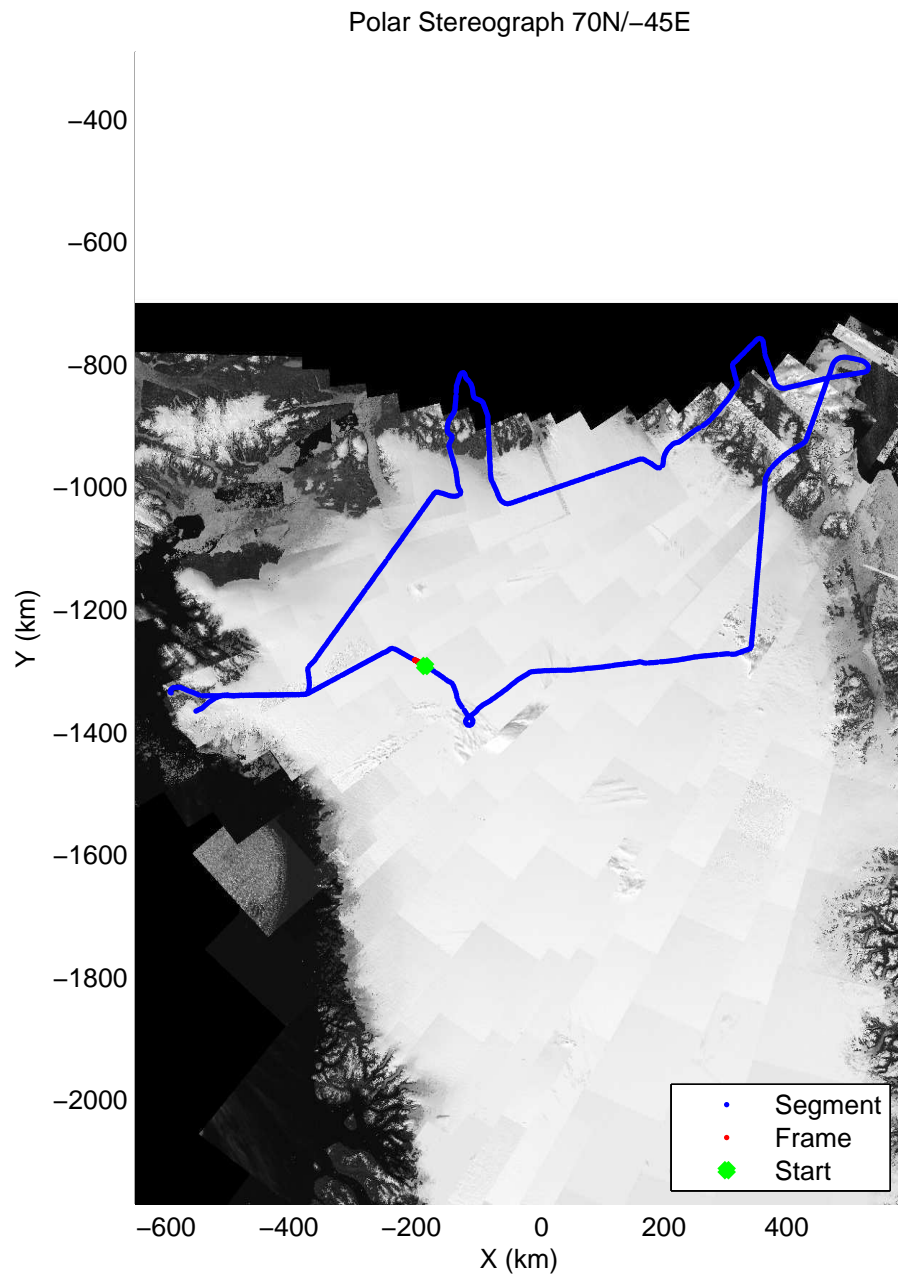
accum 2011_Greenland_P3: "North Glaciers" 20110509_01_157: 17:49:40.3 to 17:52:00.4 GPS






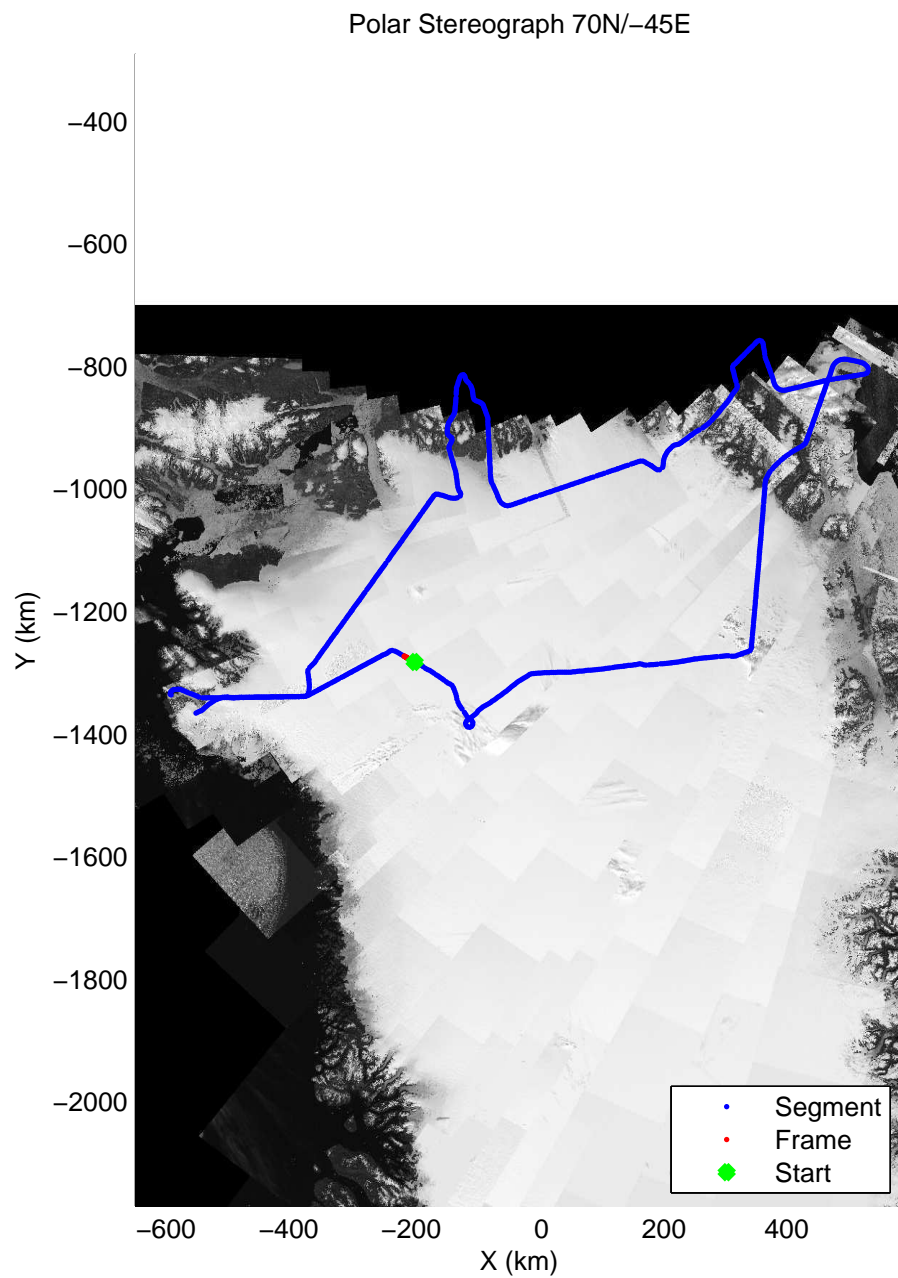
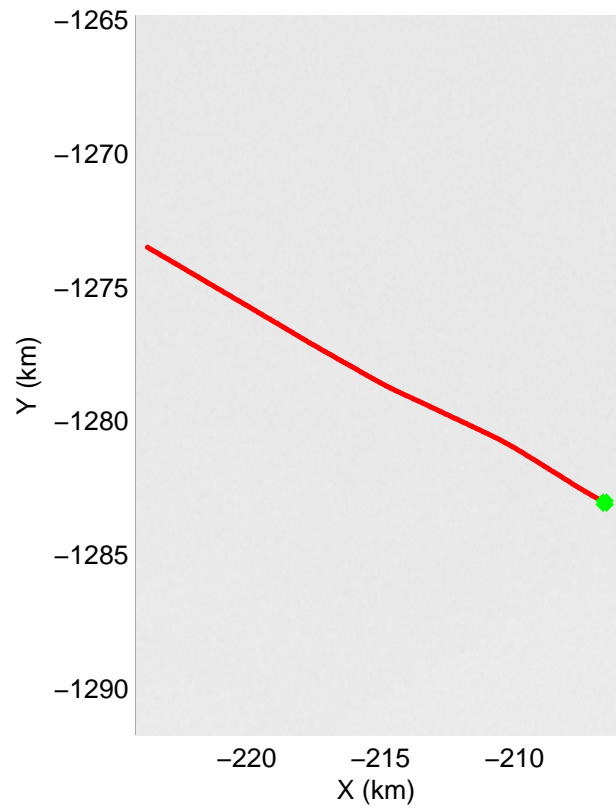
accum 2011_Greenland_P3: "North Glaciers" 20110509_01_158: 17:52:00.5 to 17:54:18.1 GPS






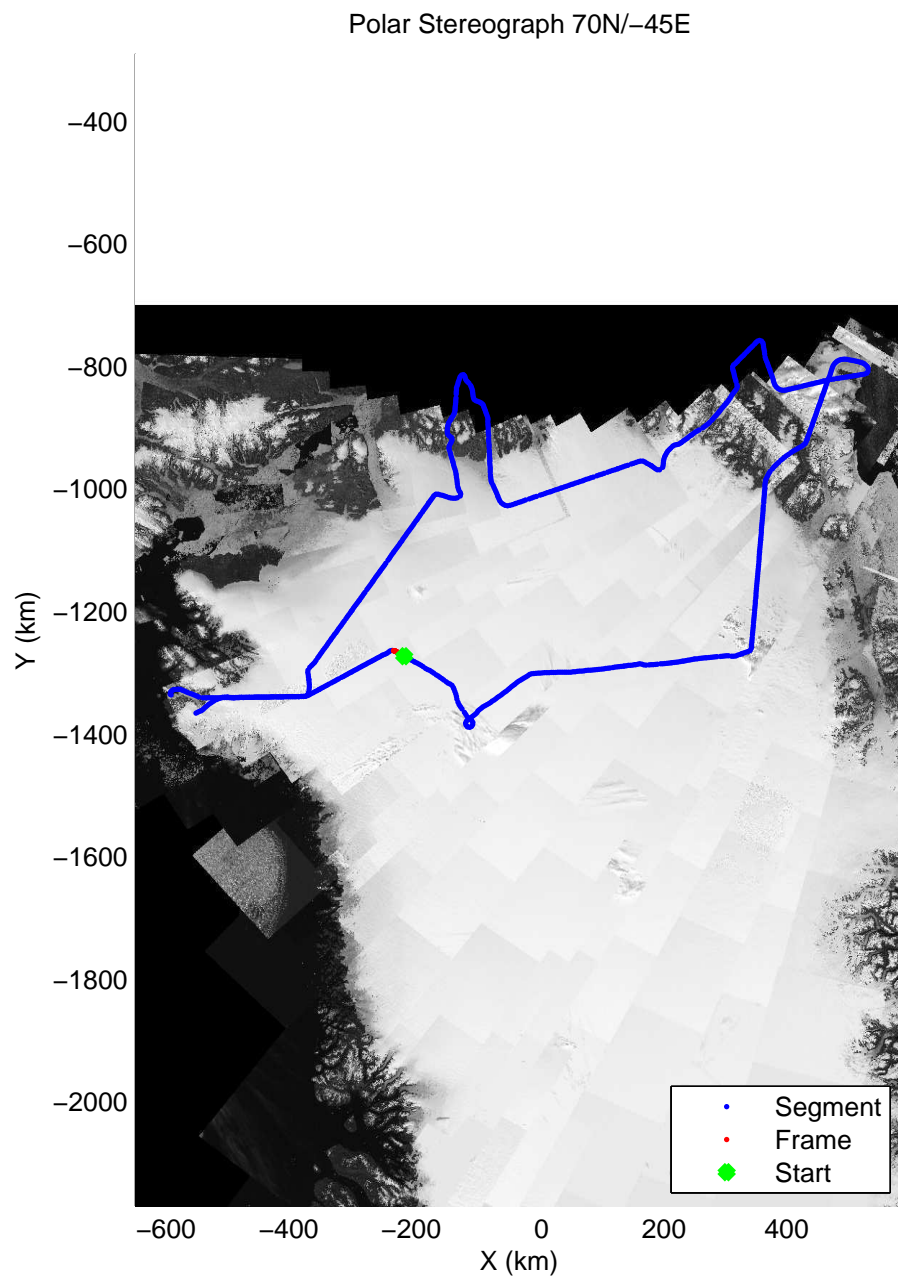
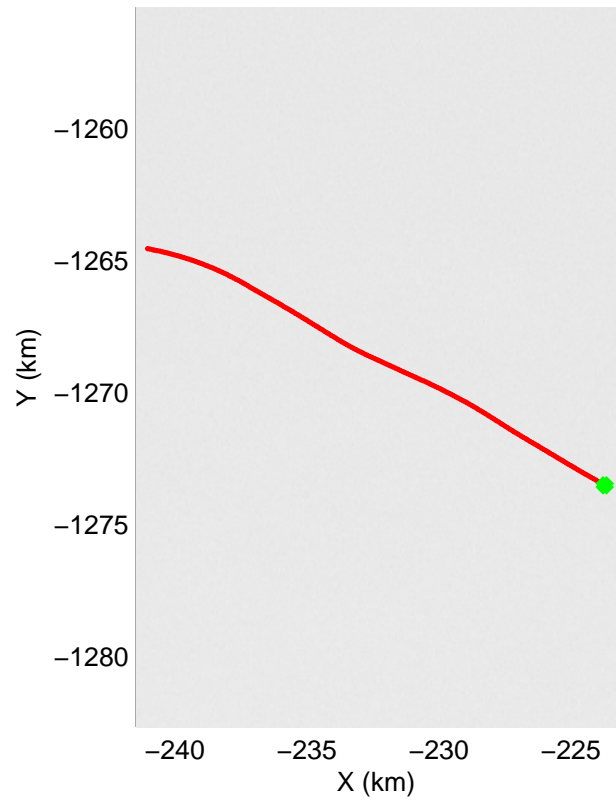
accum 2011_Greenland_P3: "North Glaciers" 20110509_01_159: 17:54:18.3 to 17:56:38.3 GPS






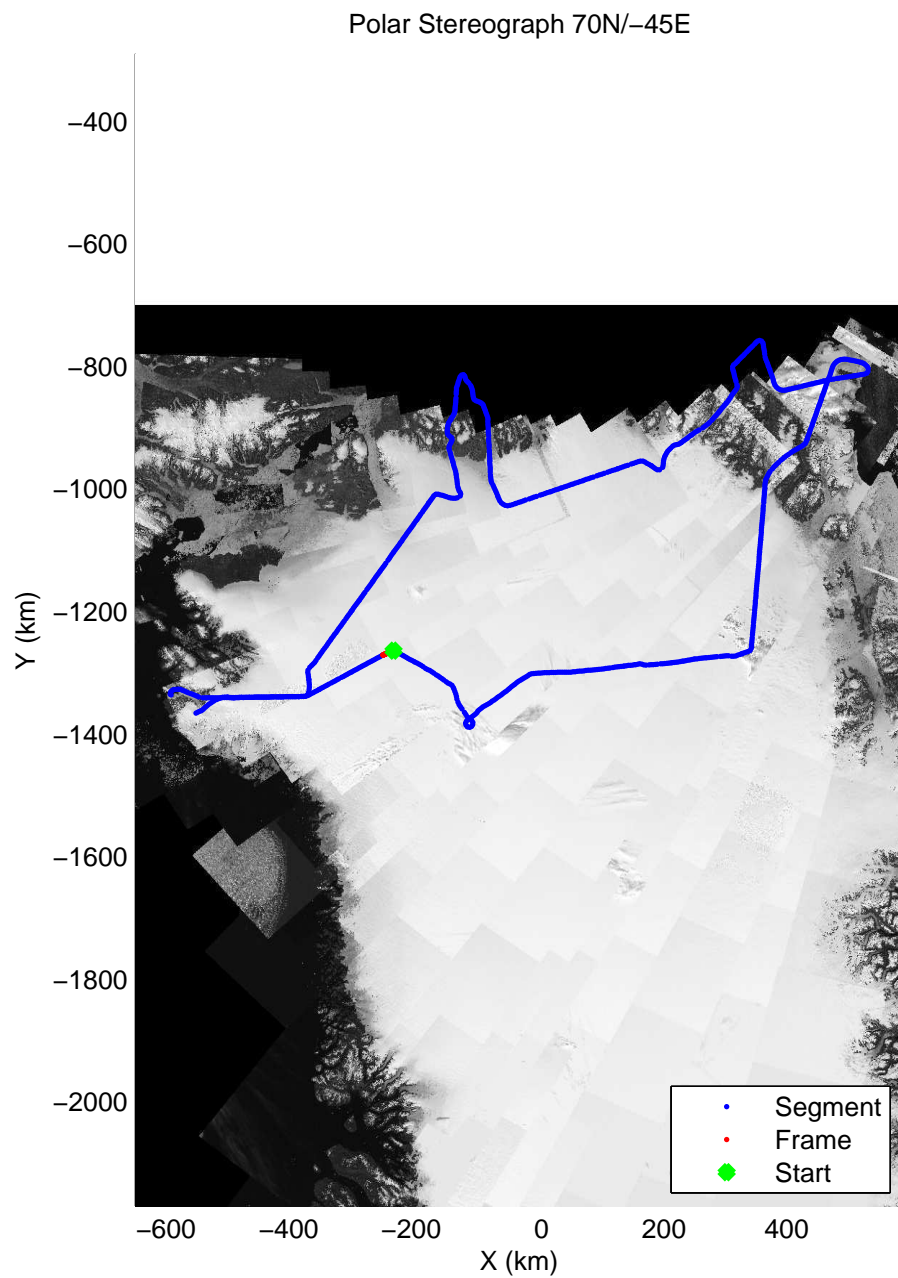
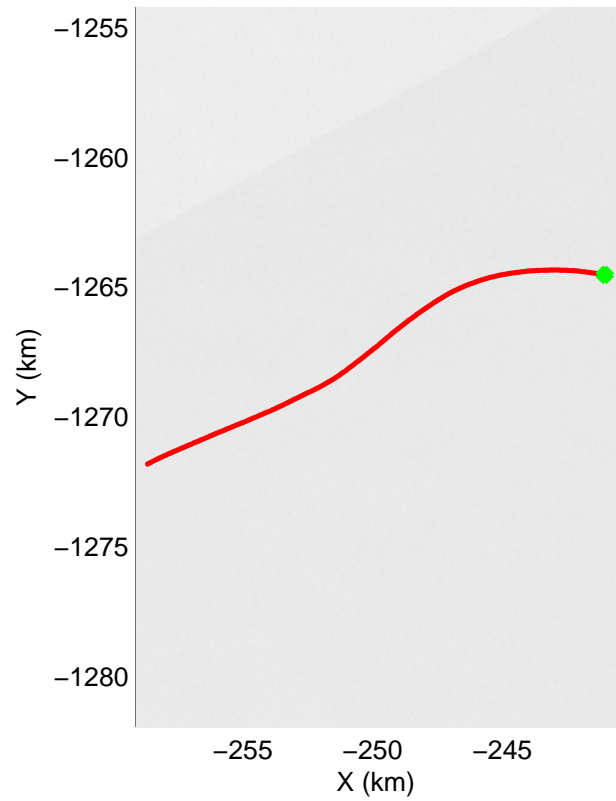
accum 2011_Greenland_P3: "North Glaciers" 20110509_01_160: 17:56:38.6 to 17:59:04.1 GPS






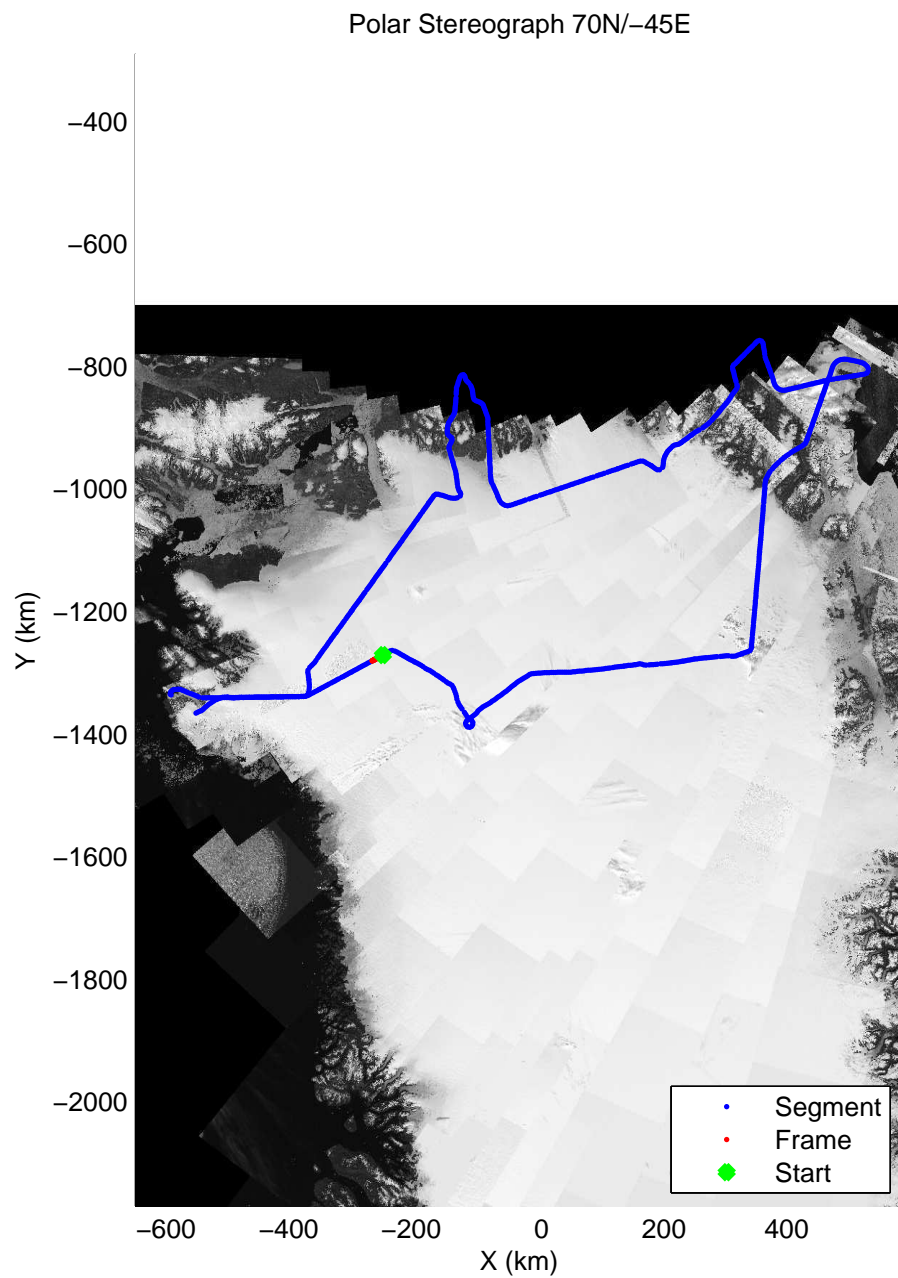
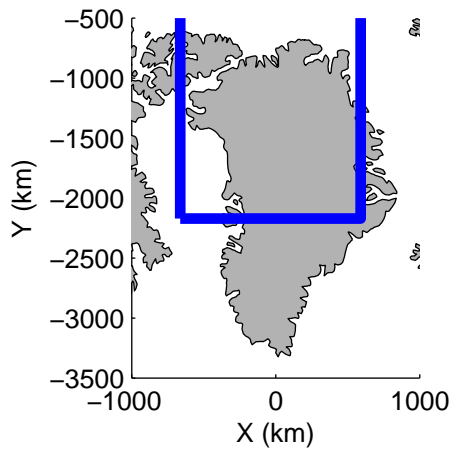
accum 2011_Greenland_P3: "North Glaciers" 20110509_01_161: 17:59:04.3 to 18:01:32.4 GPS






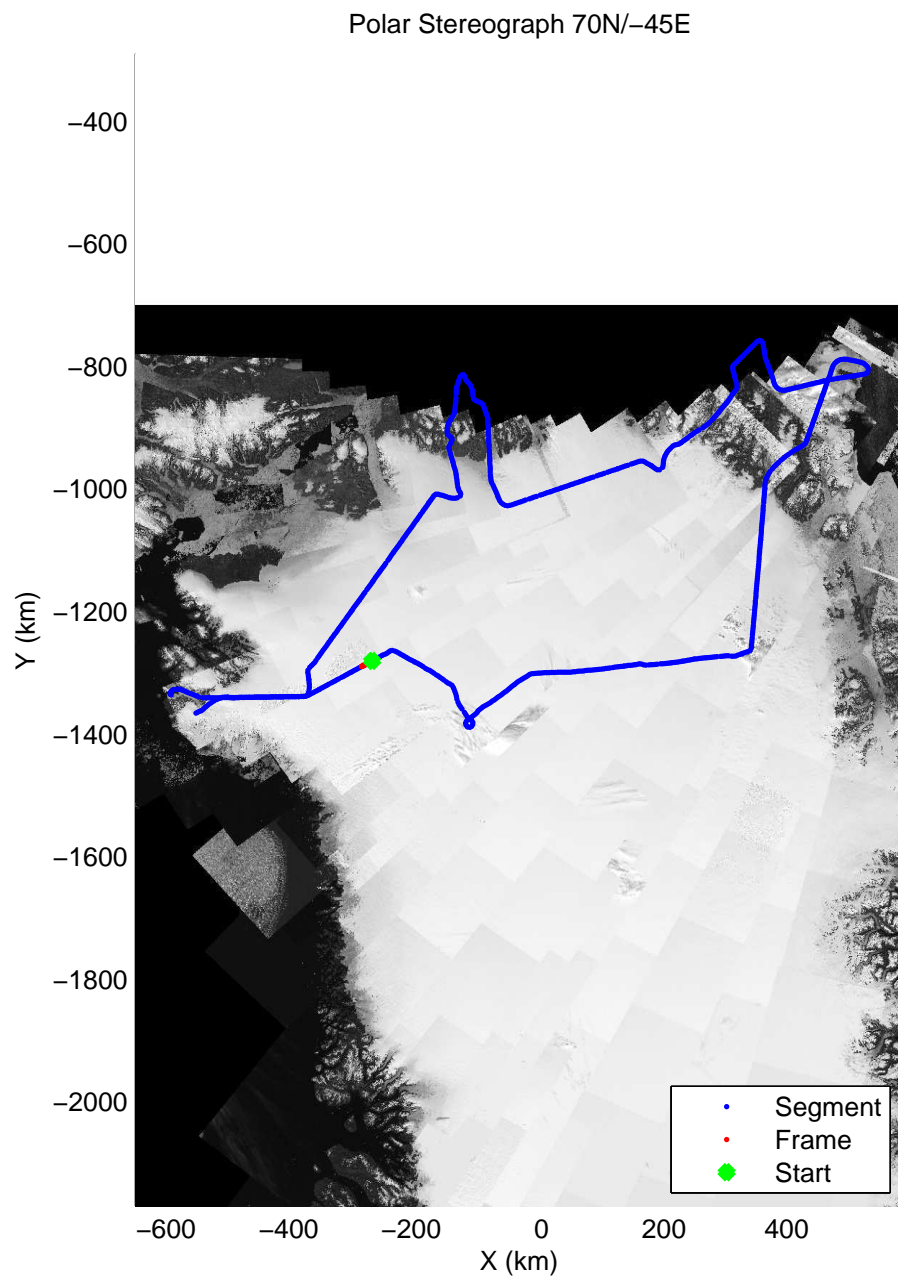
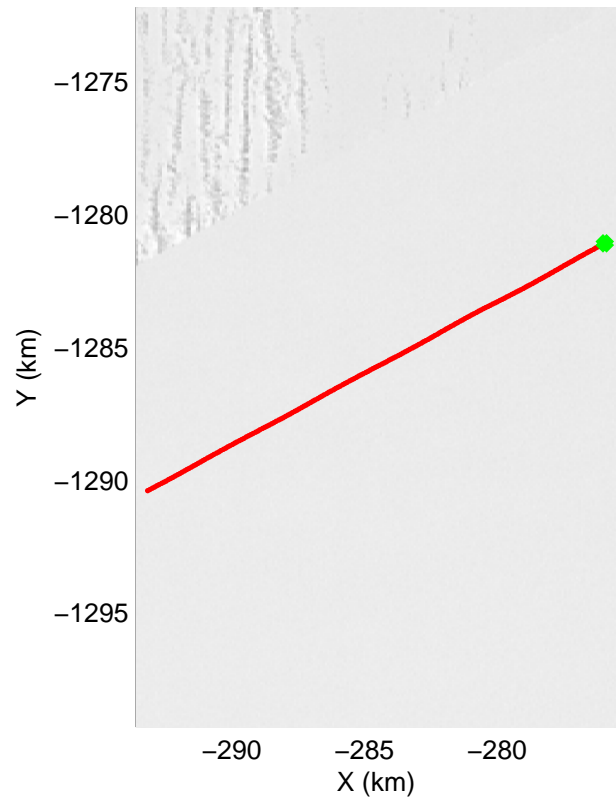
accum 2011_Greenland_P3: "North Glaciers" 20110509_01_162: 18:01:32.7 to 18:04:10.1 GPS






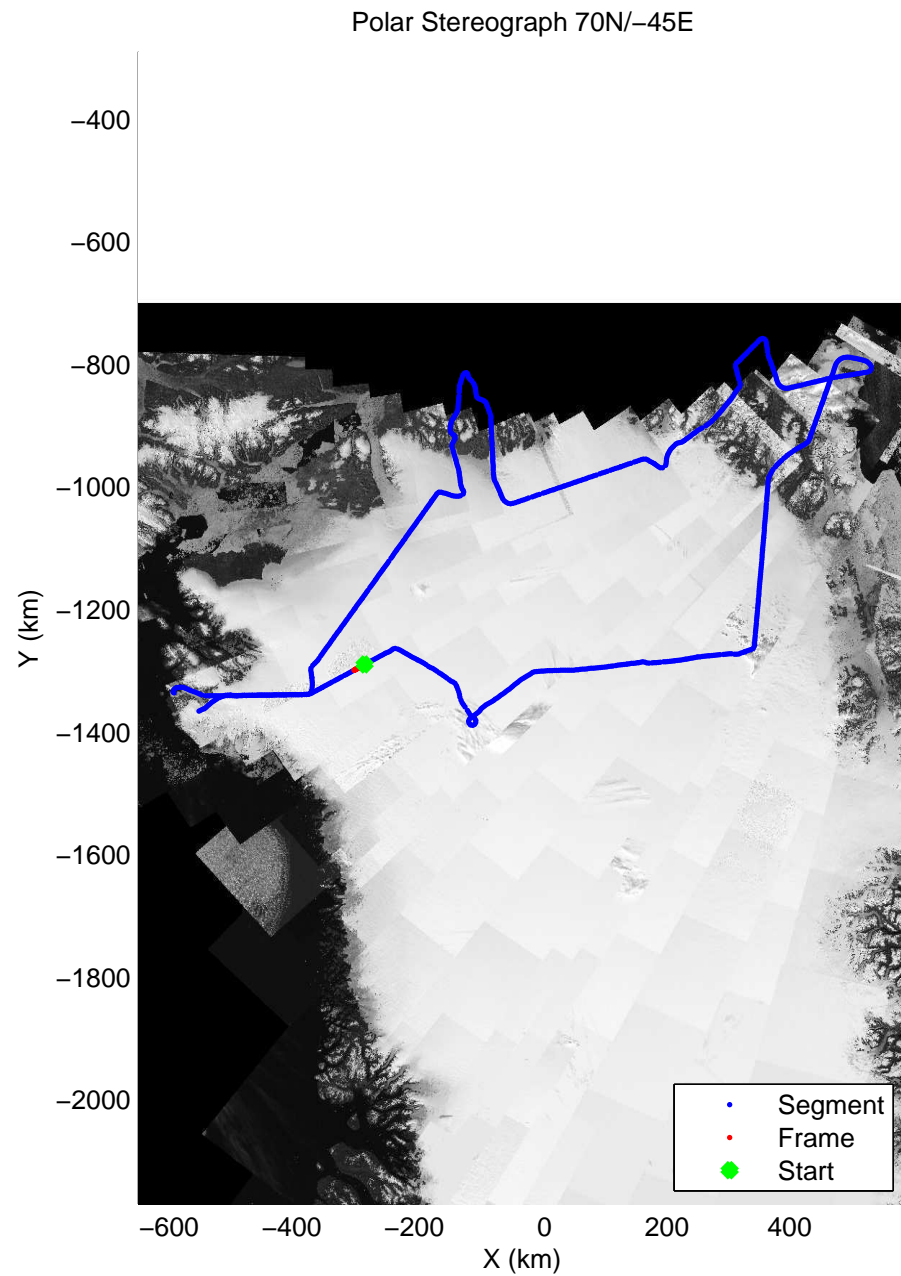
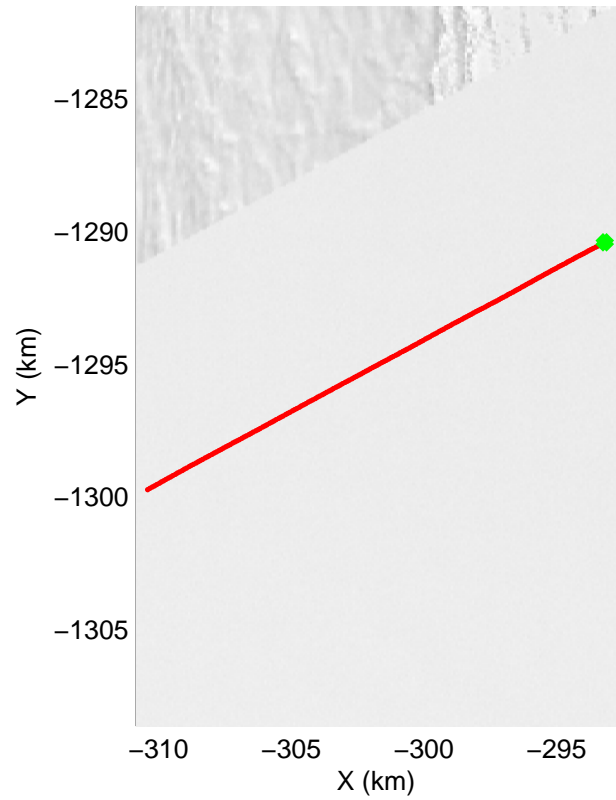
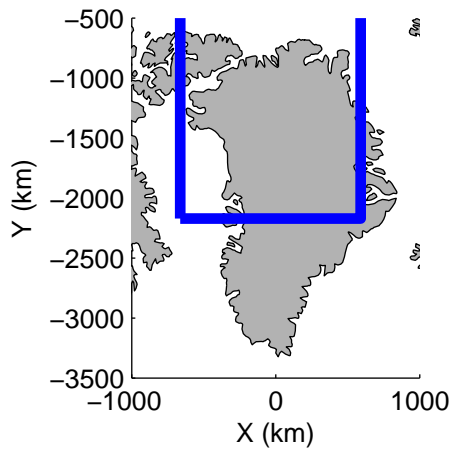
accum 2011_Greenland_P3: "North Glaciers" 20110509_01_163: 18:04:10.2 to 18:06:51.4 GPS






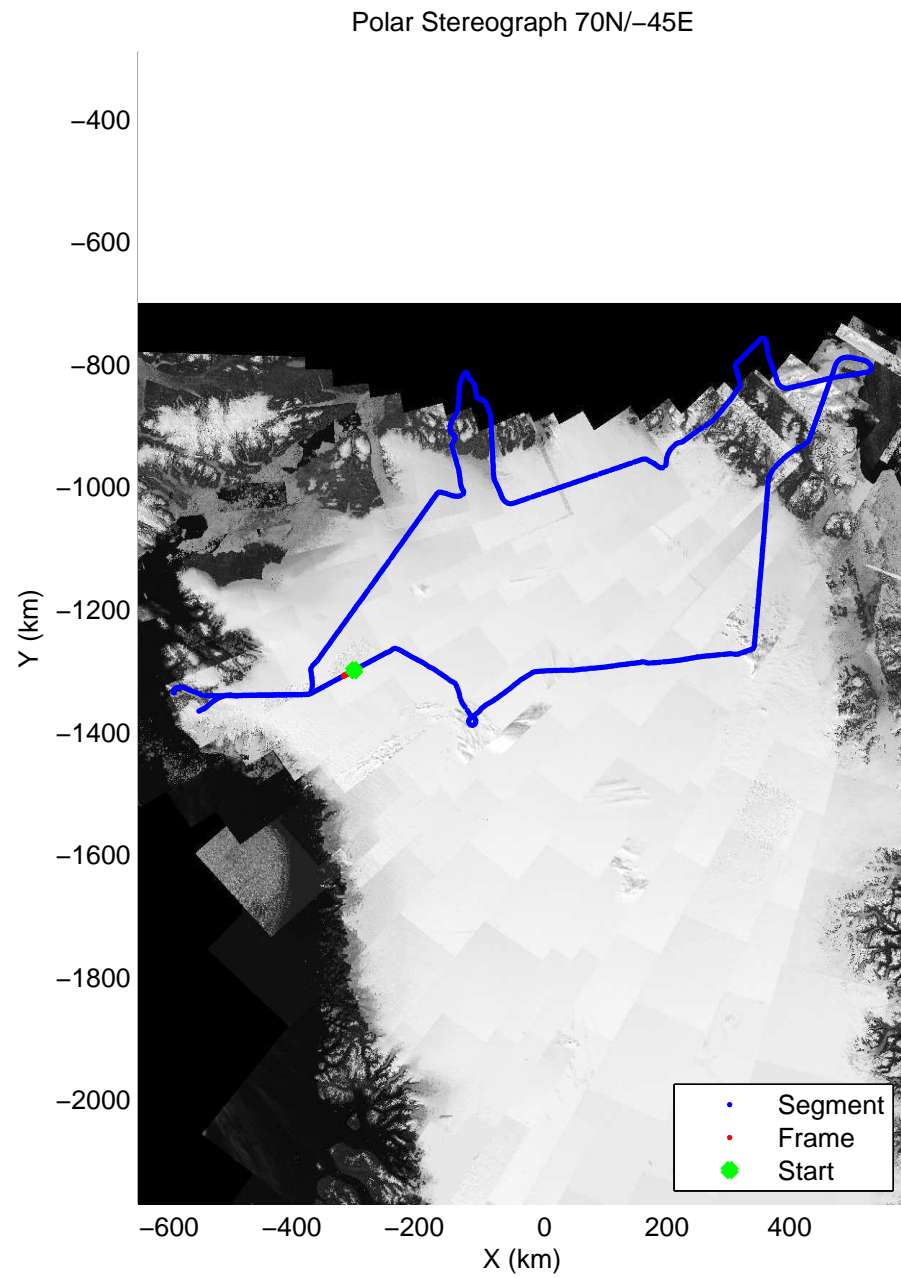
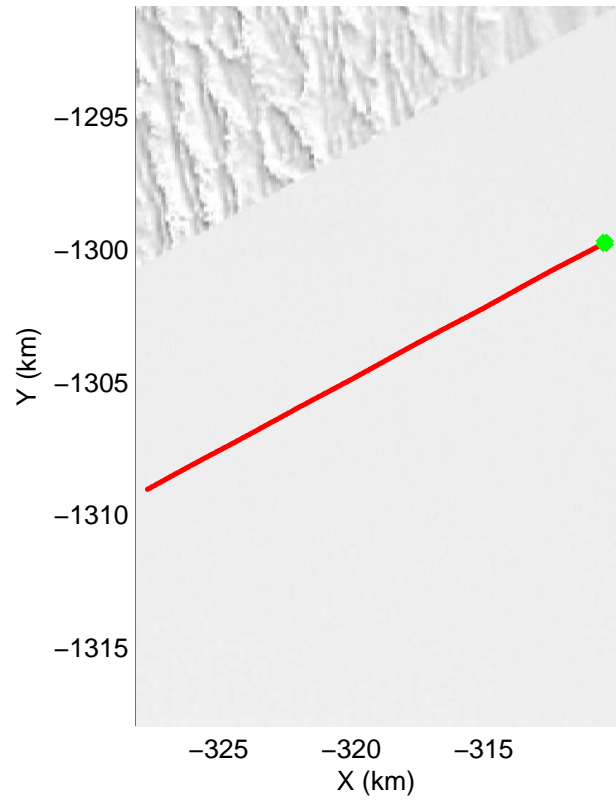
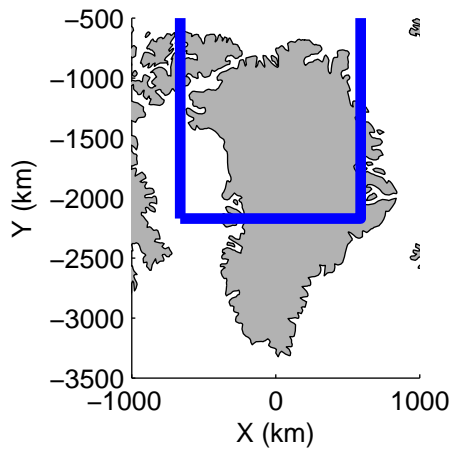
accum 2011_Greenland_P3: "North Glaciers" 20110509_01_164: 18:06:51.6 to 18:09:31.8 GPS






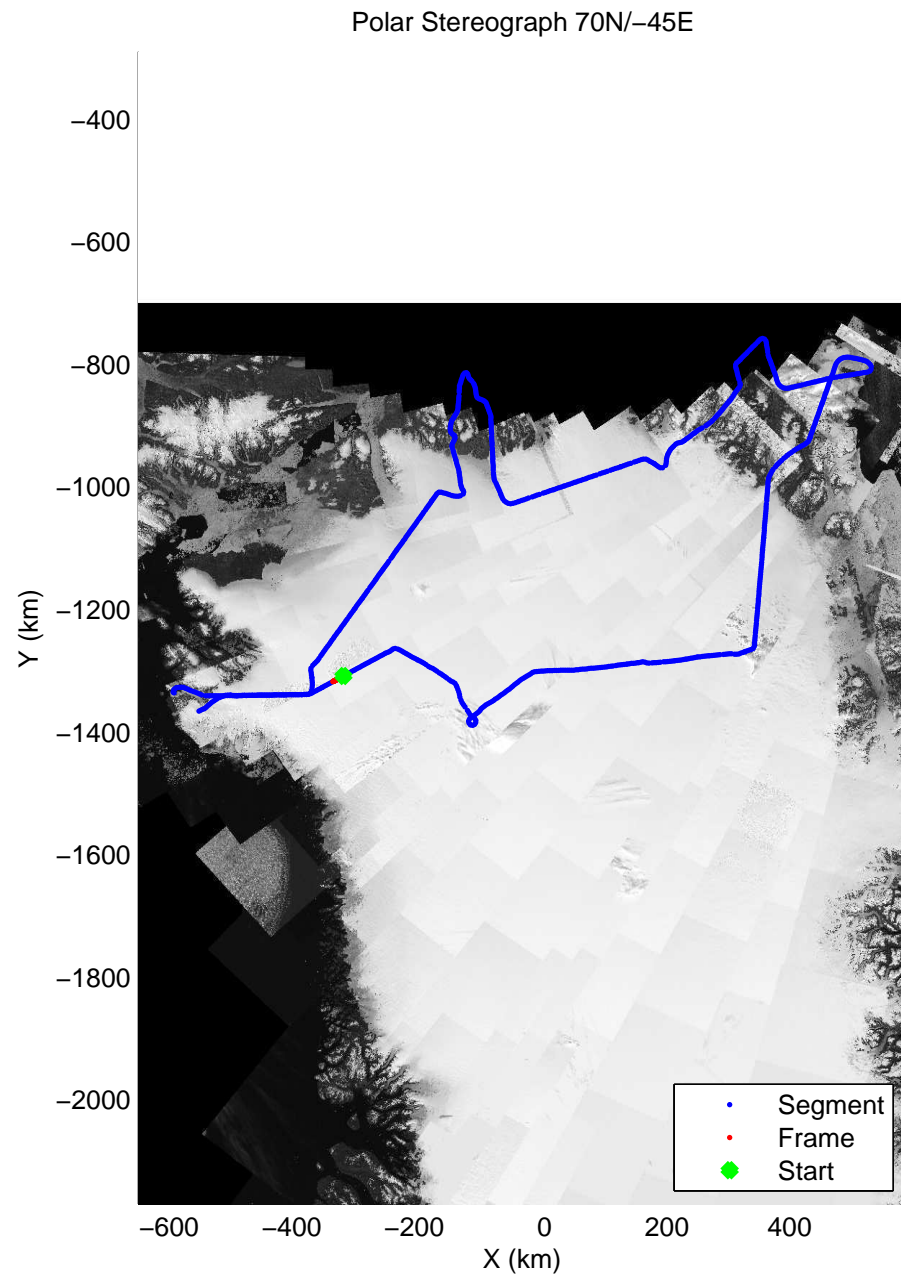
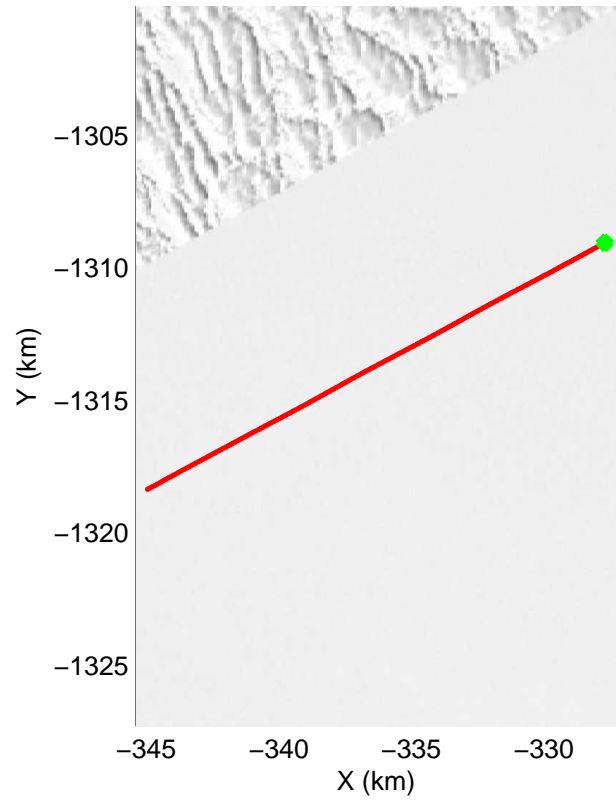
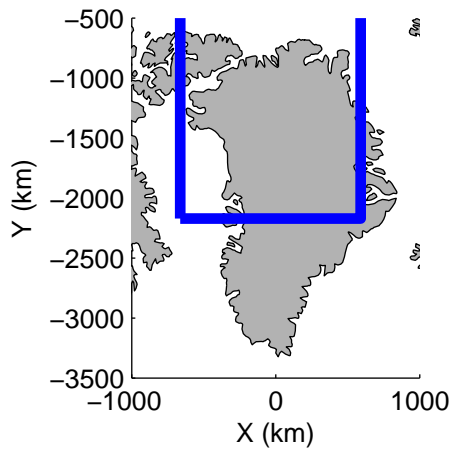
accum 2011_Greenland_P3: "North Glaciers" 20110509_01_165: 18:09:32.0 to 18:12:12.8 GPS






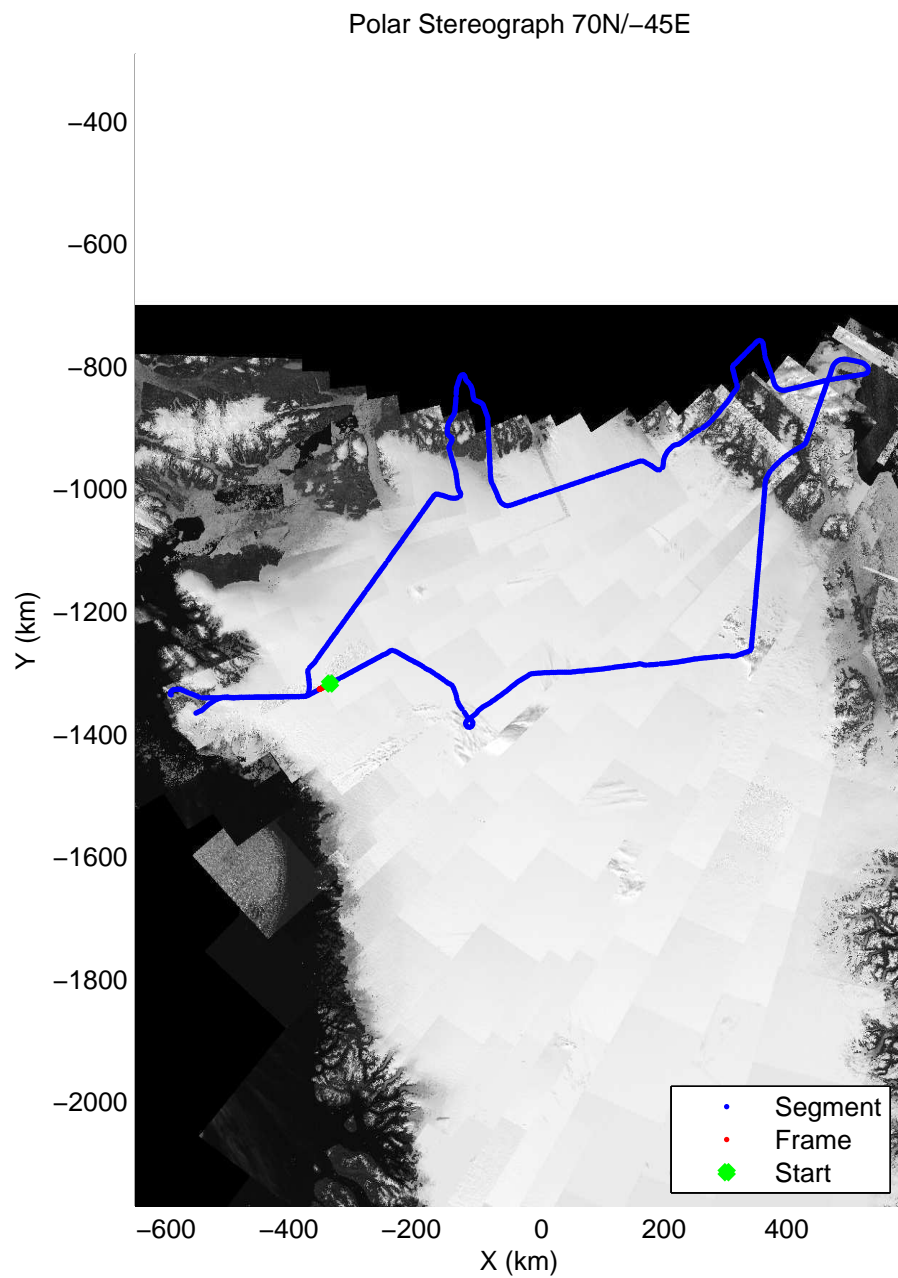
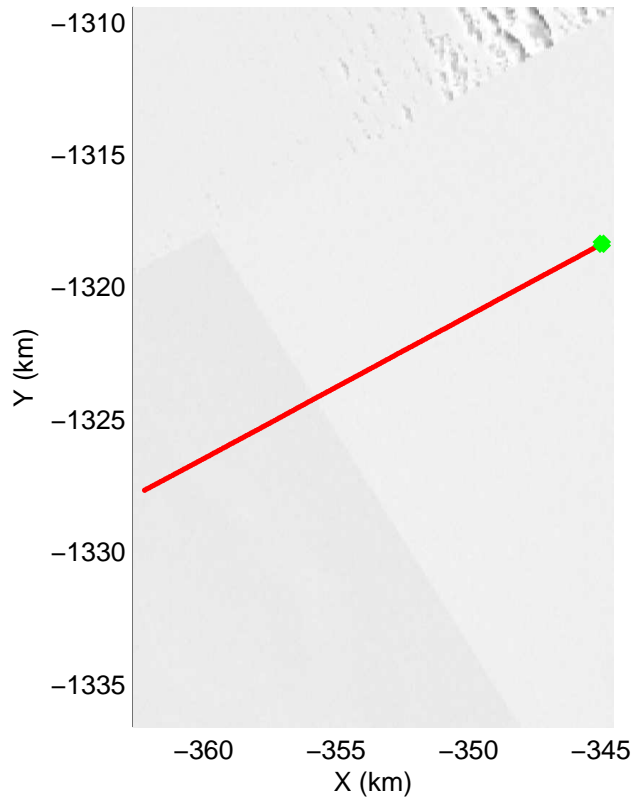
accum 2011_Greenland_P3: "North Glaciers" 20110509_01_166: 18:12:13.0 to 18:14:50.6 GPS






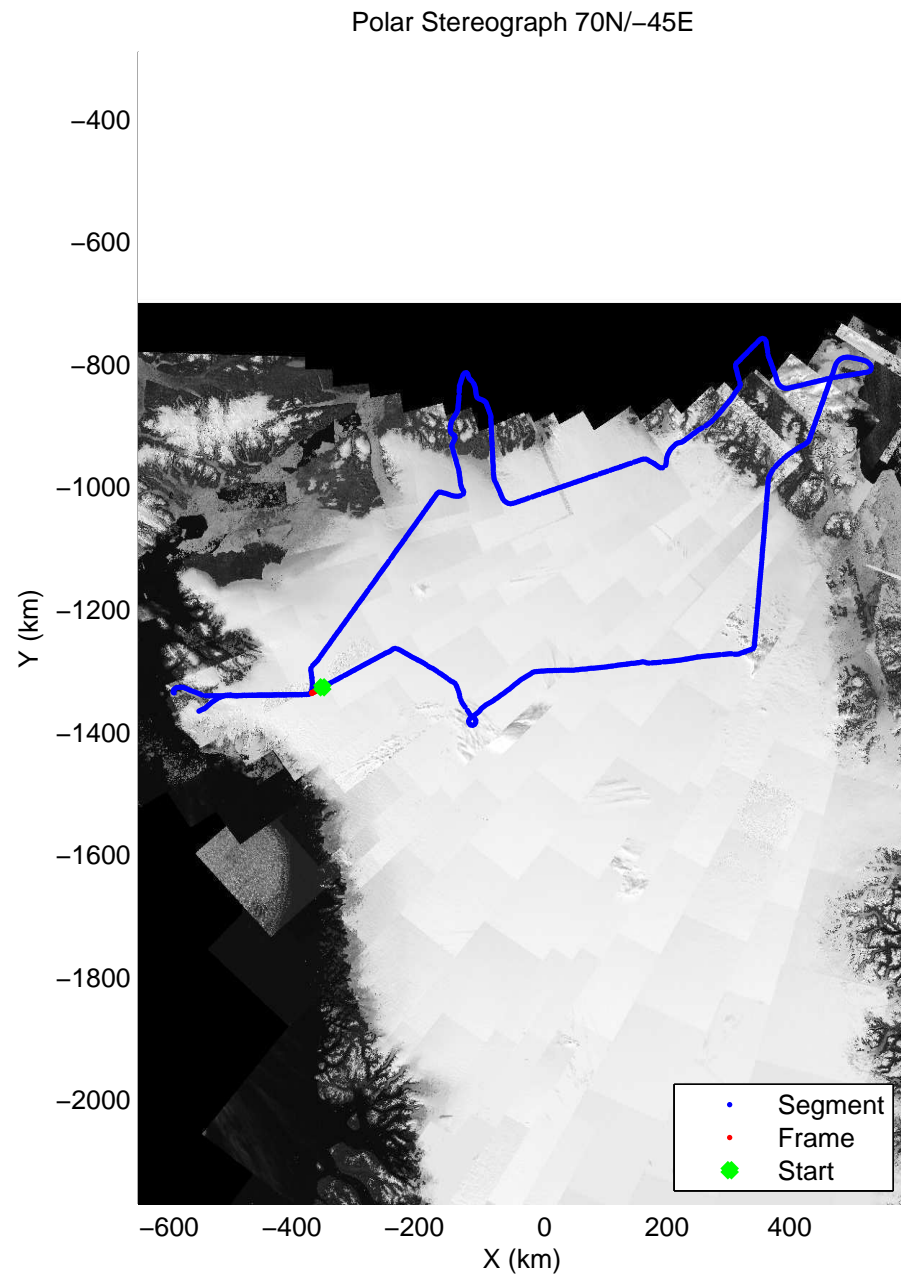
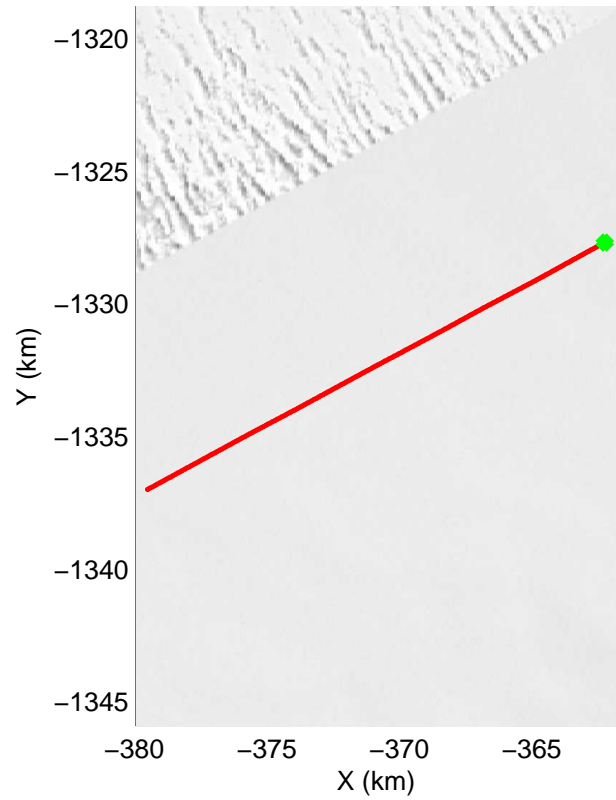
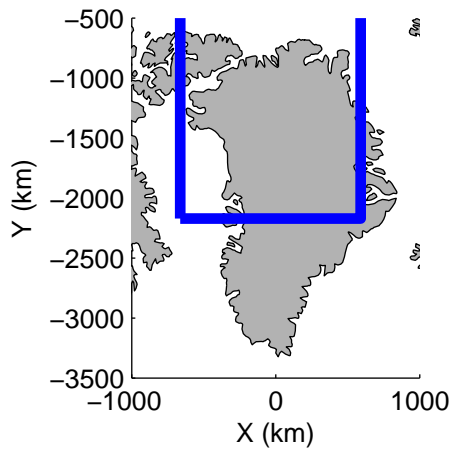
accum 2011_Greenland_P3: "North Glaciers" 20110509_01_167: 18:14:50.9 to 18:17:26.6 GPS






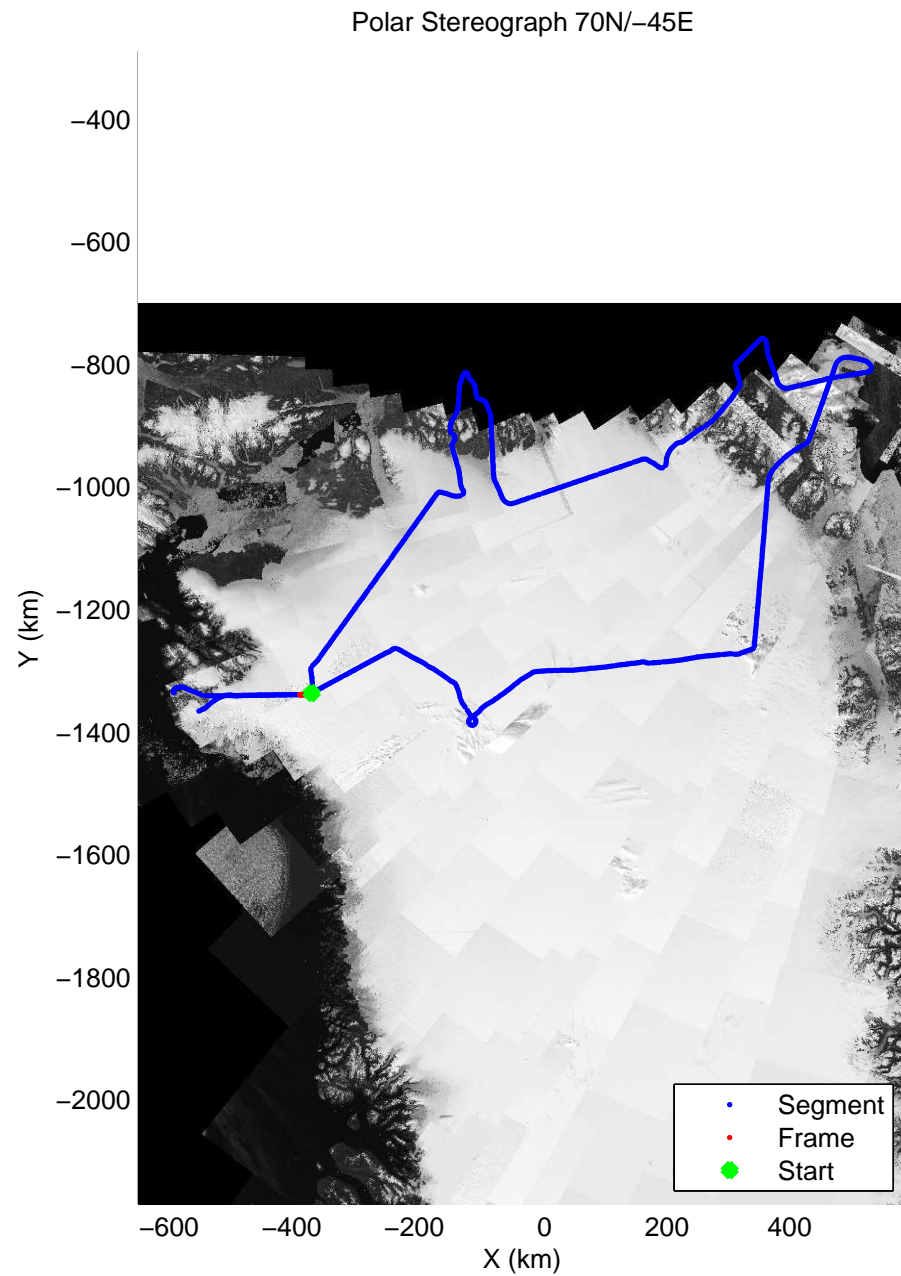
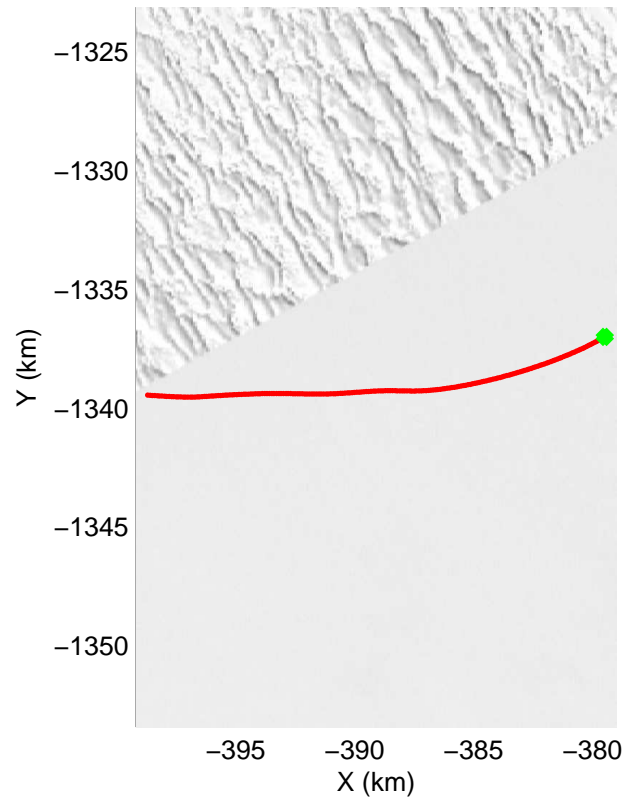
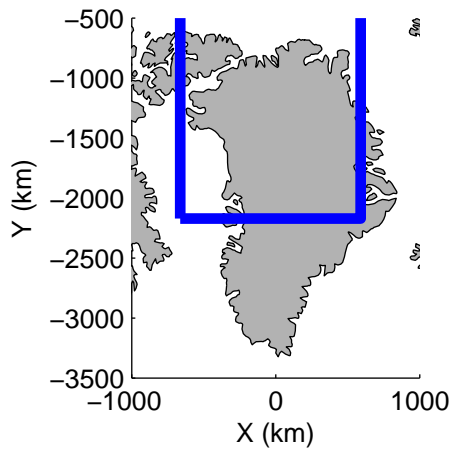
accum 2011_Greenland_P3: "North Glaciers" 20110509_01_168: 18:17:26.8 to 18:20:00.8 GPS






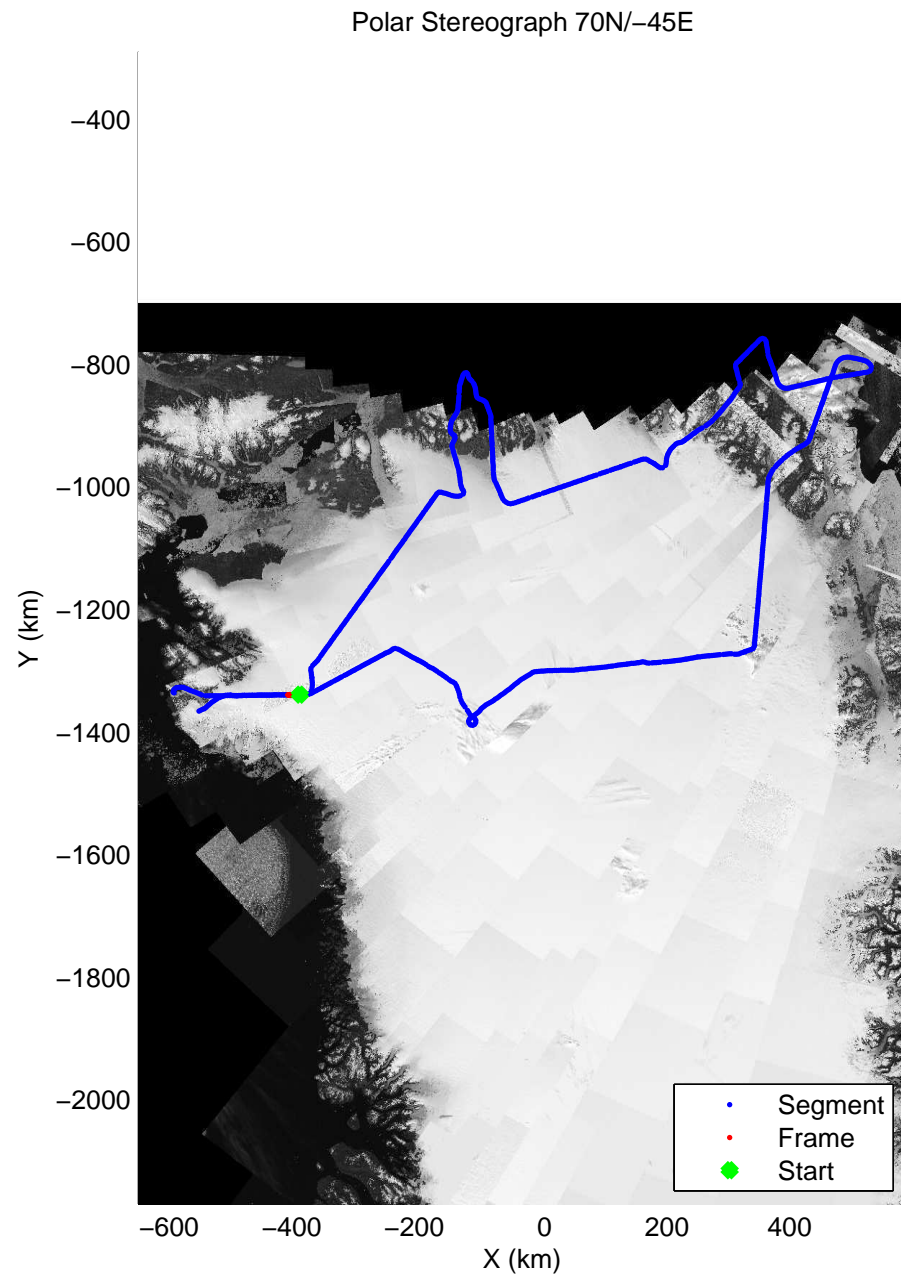

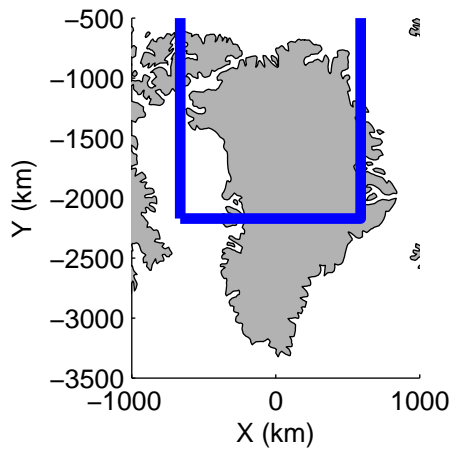
accum 2011_Greenland_P3: "North Glaciers" 20110509_01_169: 18:20:01.0 to 18:22:32.5 GPS






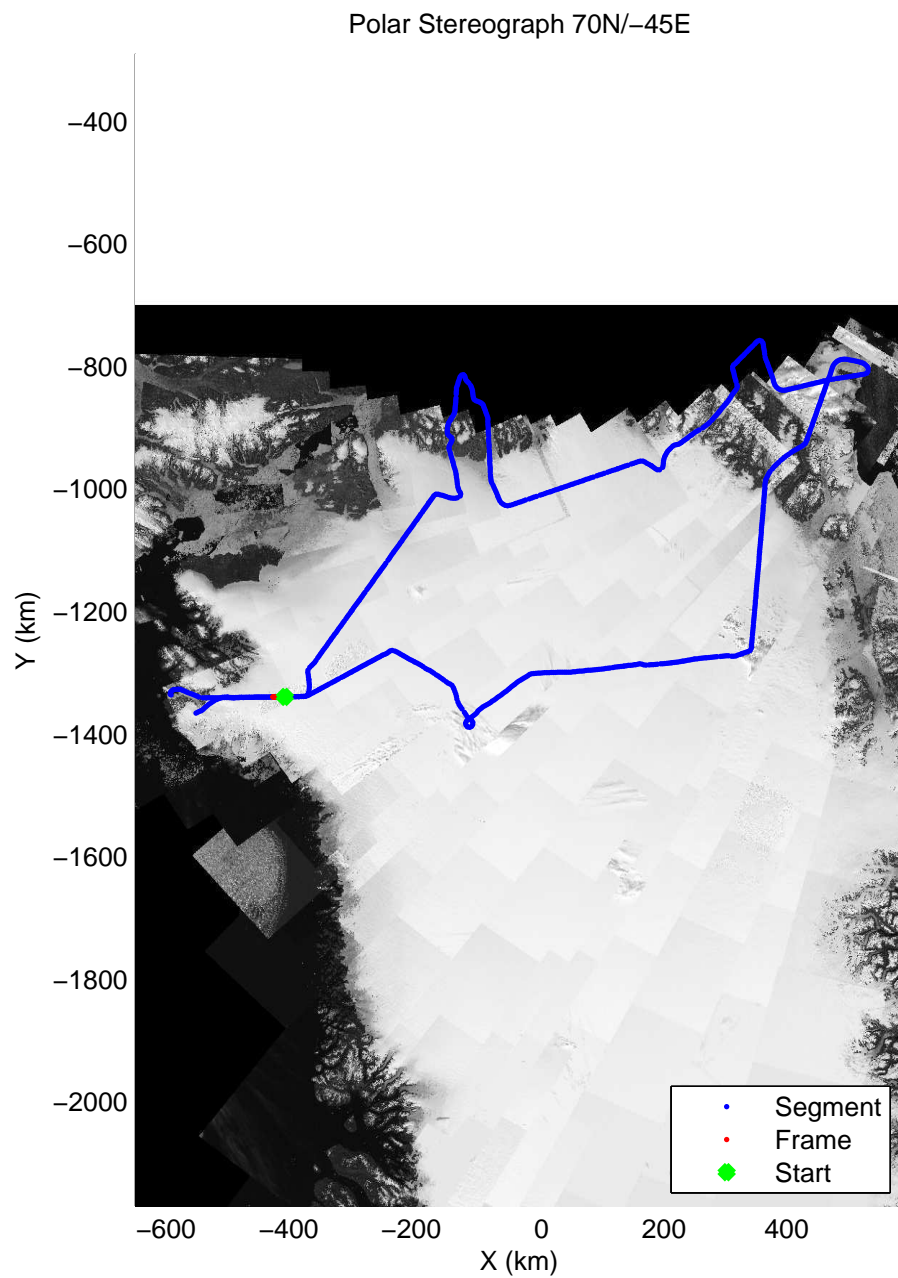
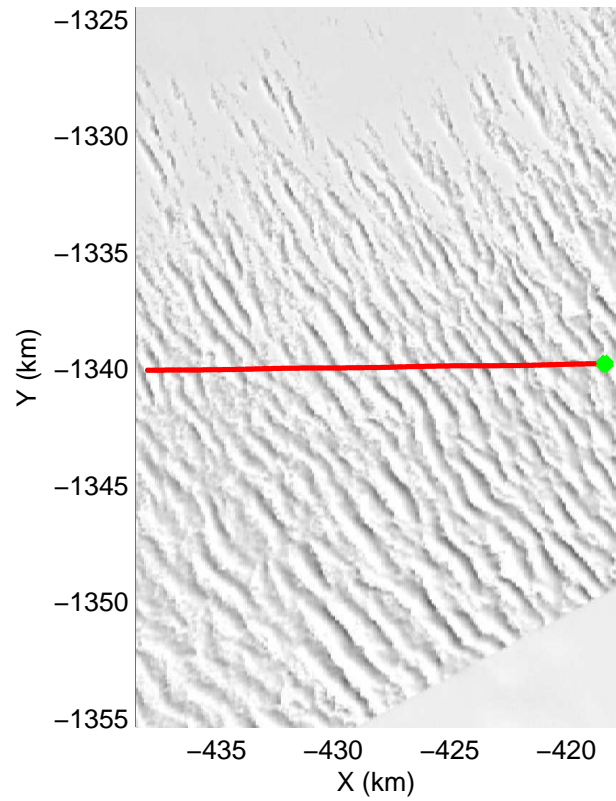
accum 2011_Greenland_P3: "North Glaciers" 20110509_01_170: 18:22:32.7 to 18:24:56.7 GPS






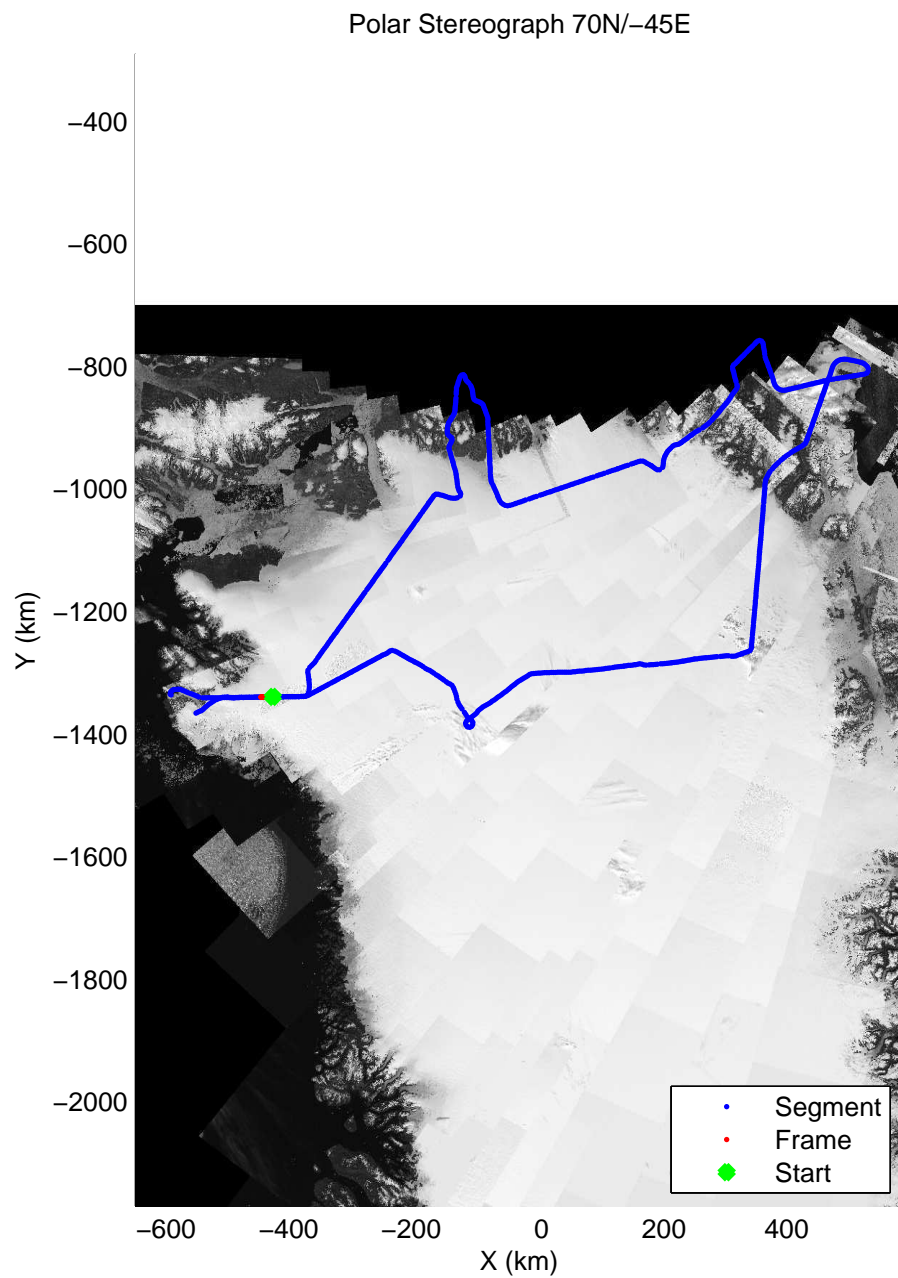
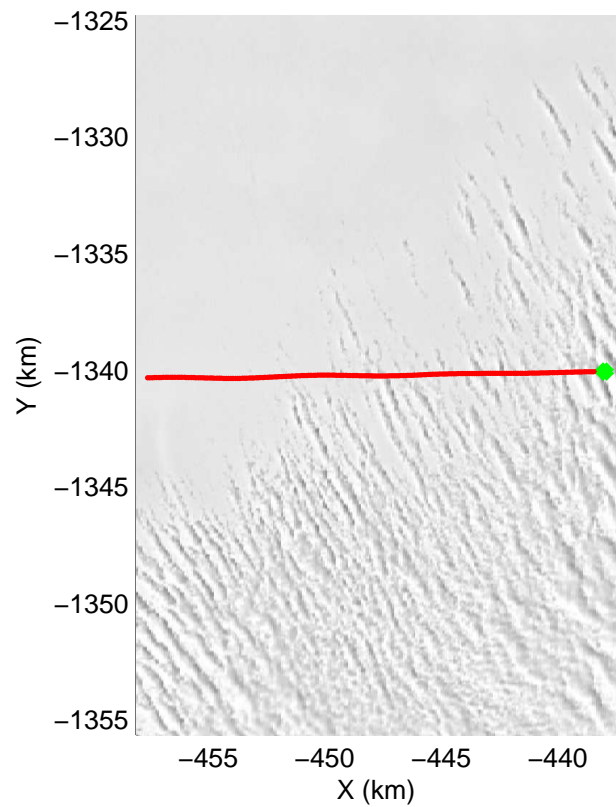
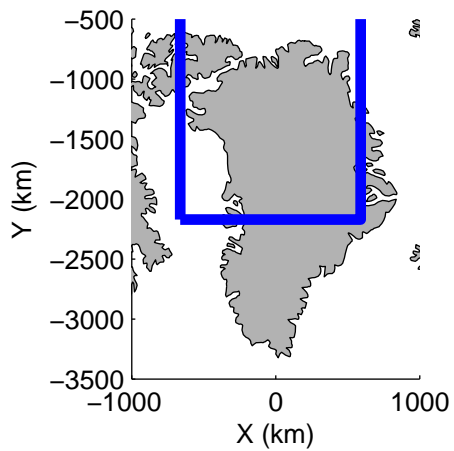
accum 2011_Greenland_P3: "North Glaciers" 20110509_01_171: 18:24:56.8 to 18:27:17.4 GPS






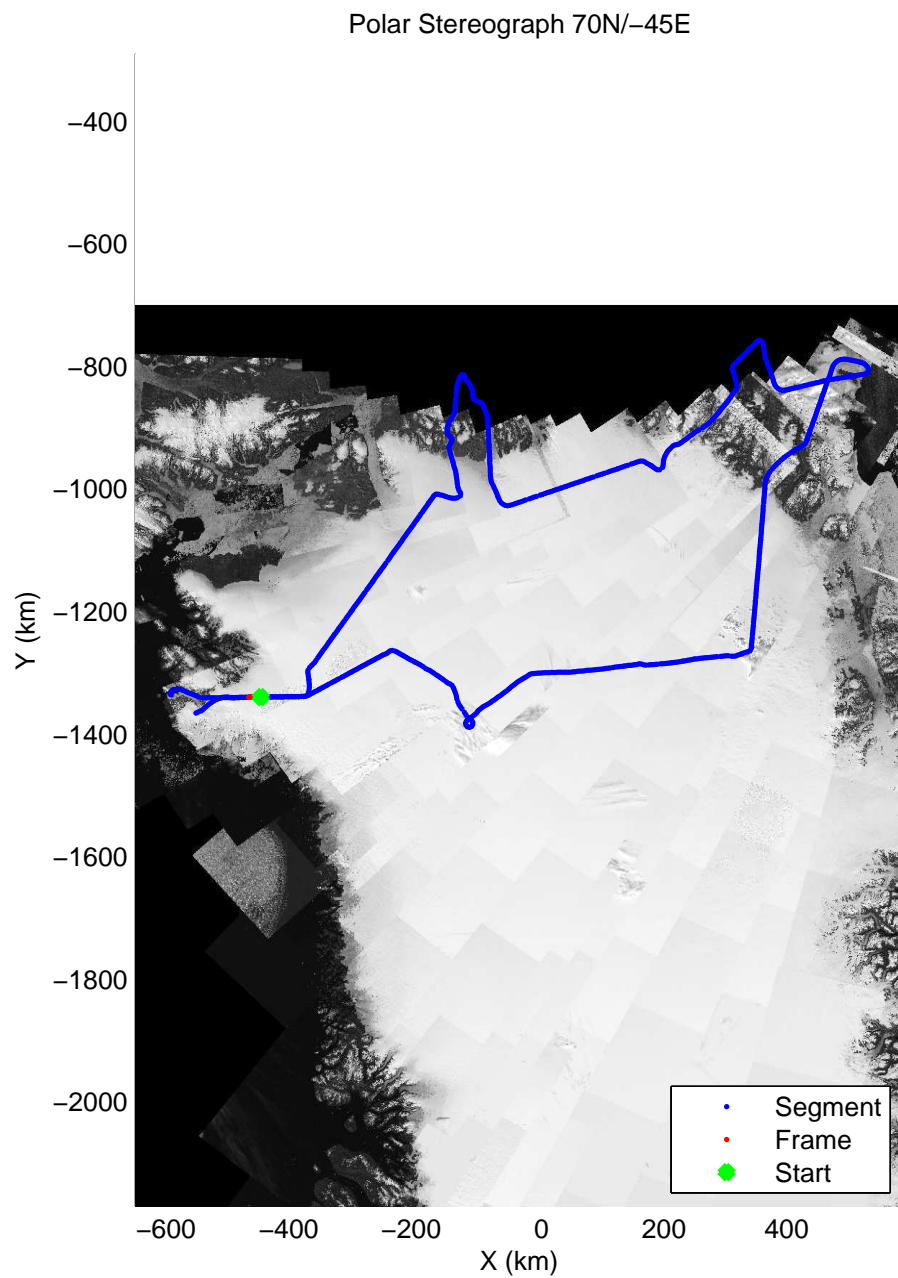
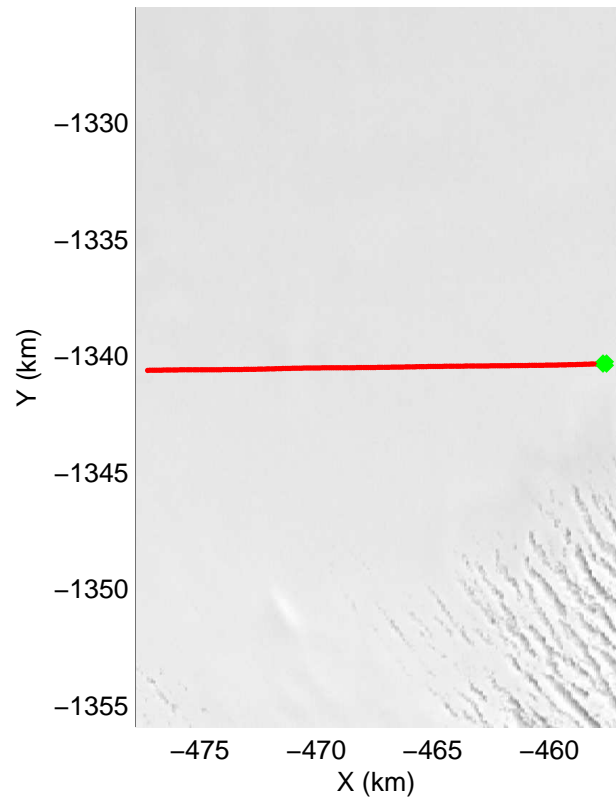
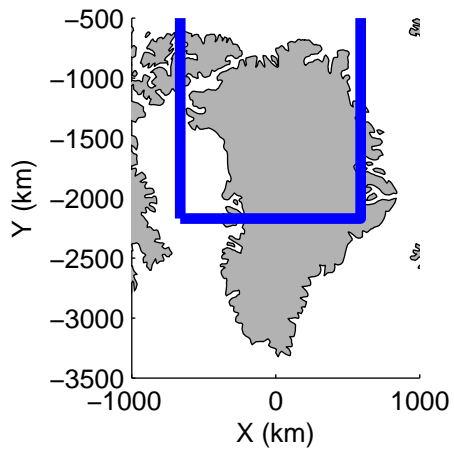
accum 2011_Greenland_P3: "North Glaciers" 20110509_01_172: 18:27:17.5 to 18:29:32.3 GPS






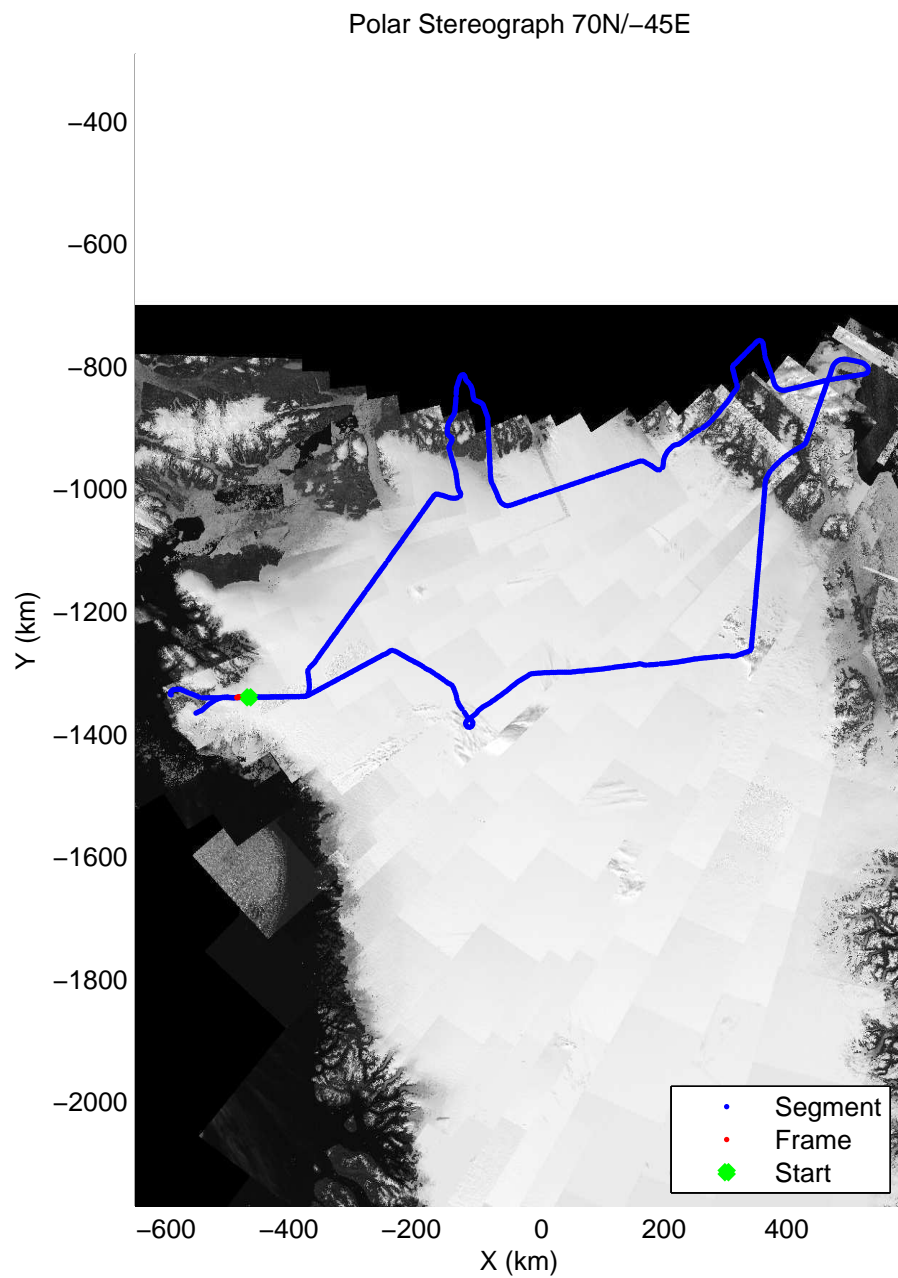
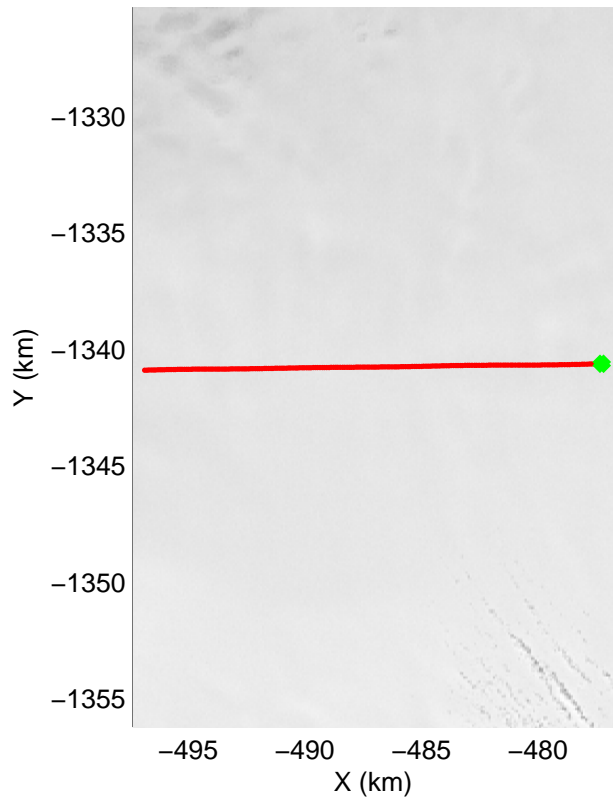
accum 2011_Greenland_P3: "North Glaciers" 20110509_01_173: 18:29:32.5 to 18:31:48.9 GPS






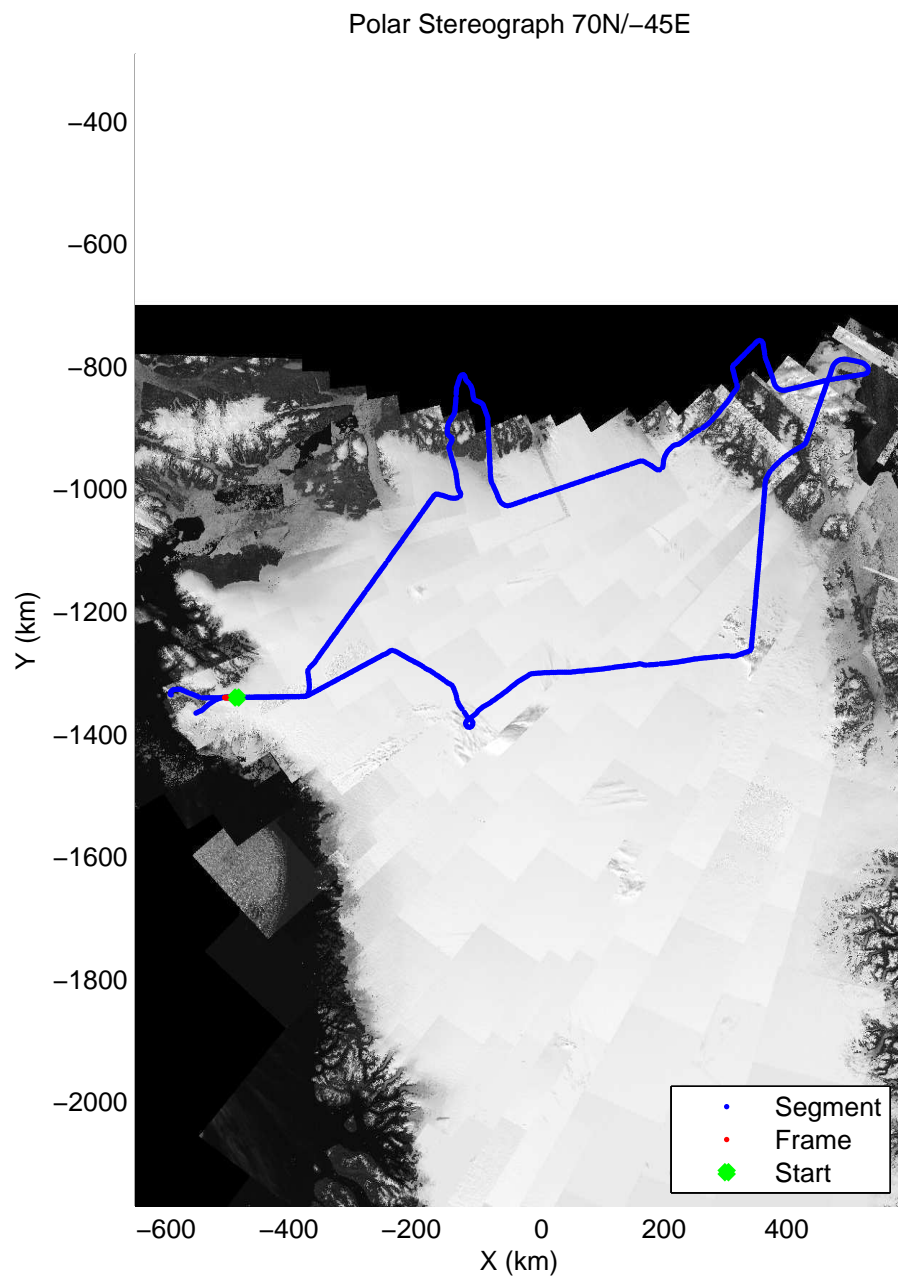
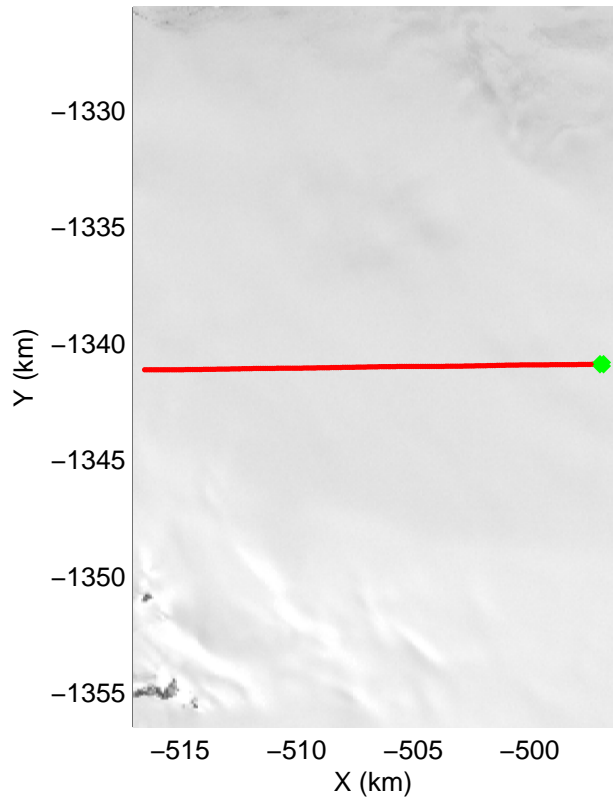
accum 2011_Greenland_P3: "North Glaciers" 20110509_01_174: 18:31:49.1 to 18:34:04.8 GPS






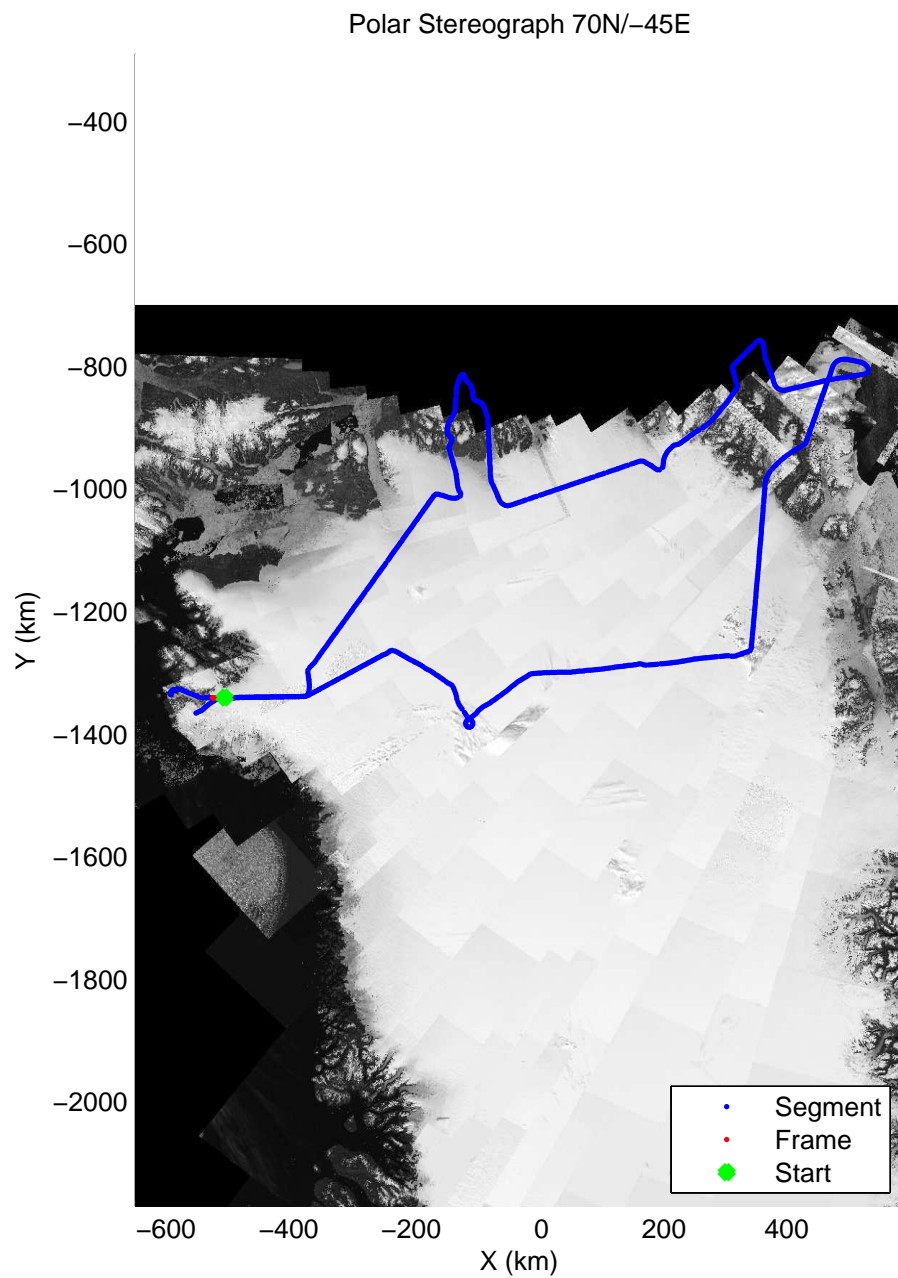

accum 2011_Greenland_P3: "North Glaciers" 20110509_01_175: 18:34:04.9 to 18:36:29.1 GPS






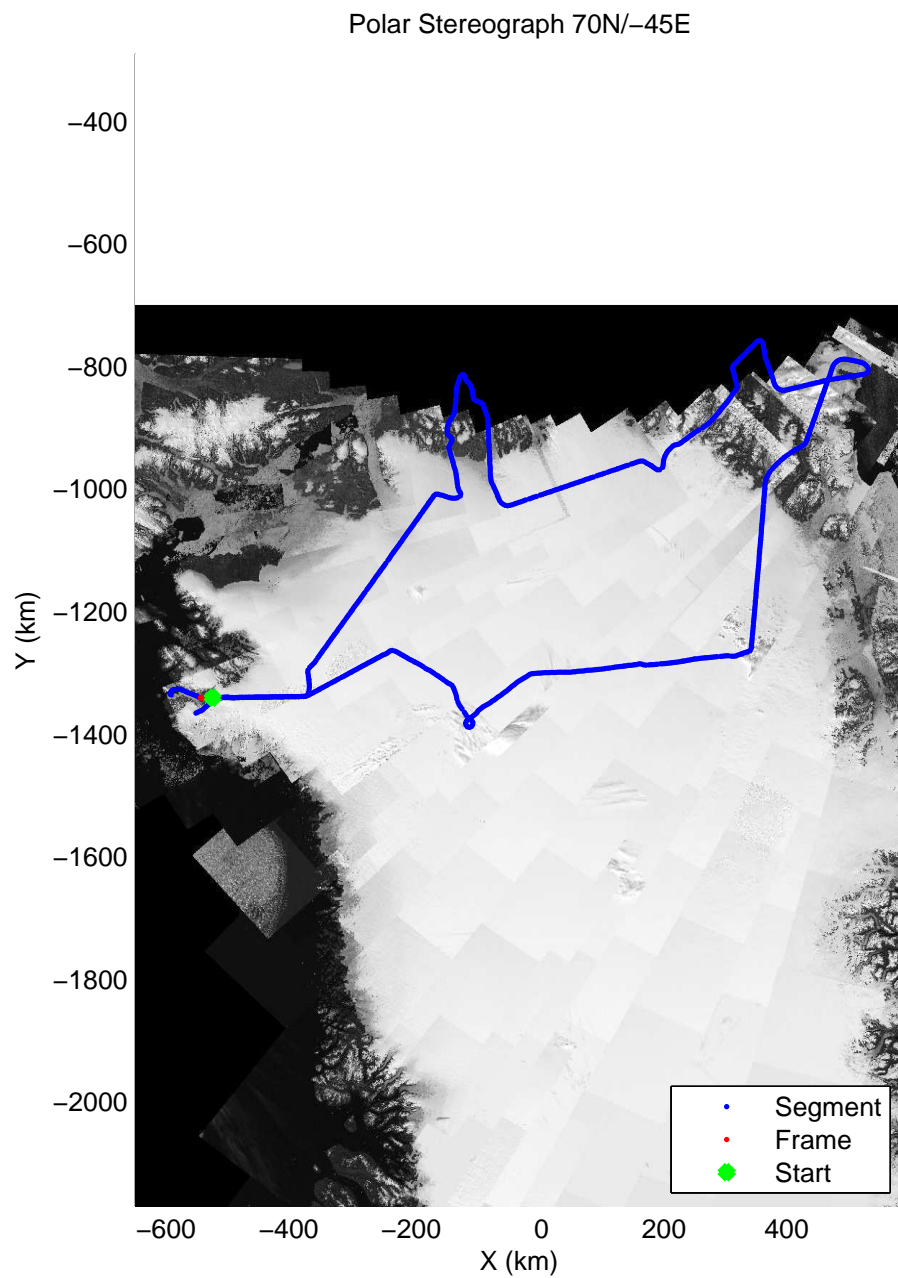

accum 2011_Greenland_P3: "North Glaciers" 20110509_01_176: 18:36:29.3 to 18:39:00.6 GPS






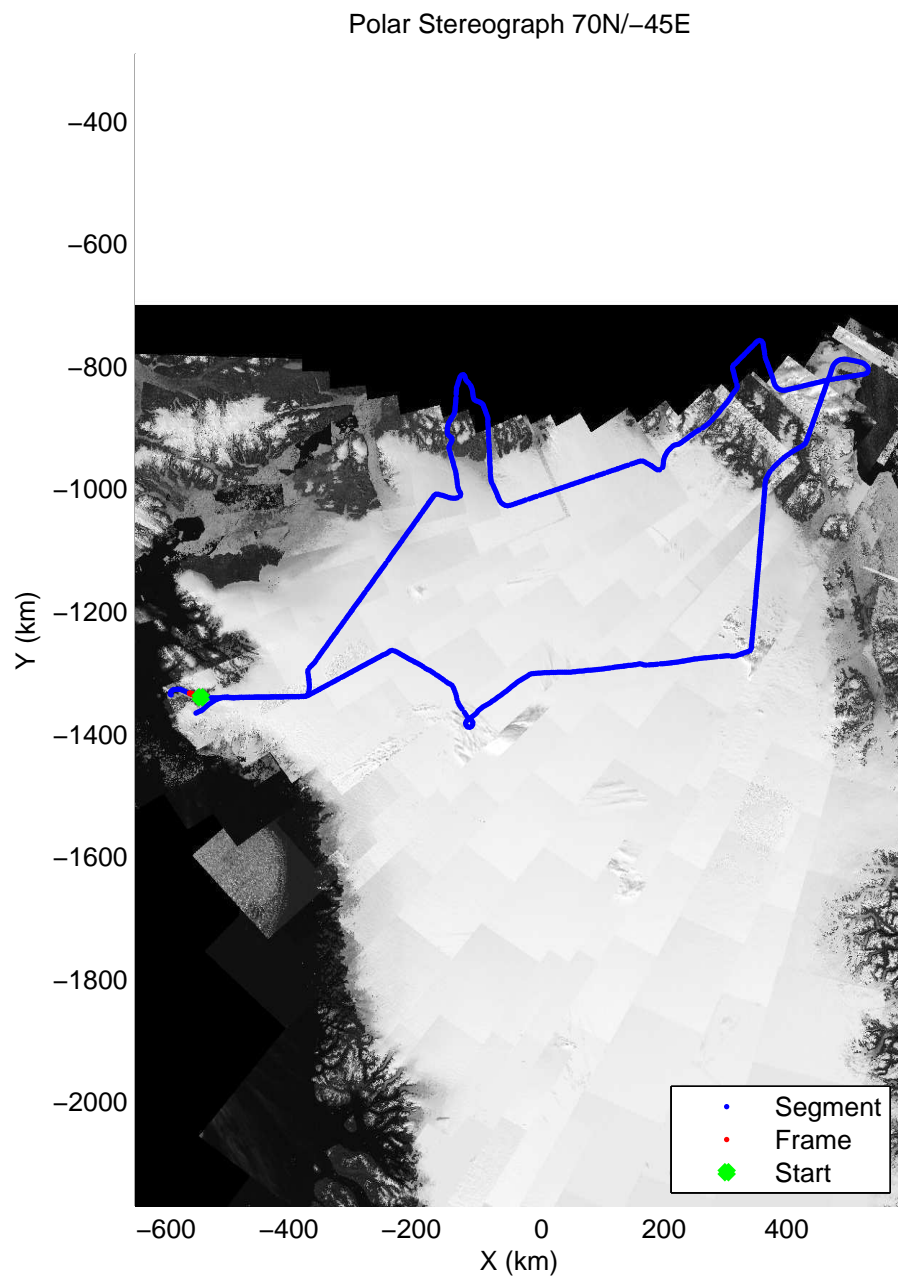

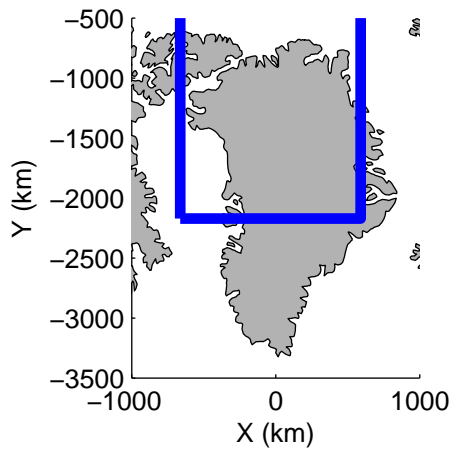
accum 2011_Greenland_P3: "North Glaciers" 20110509_01_177: 18:39:00.8 to 18:41:30.0 GPS






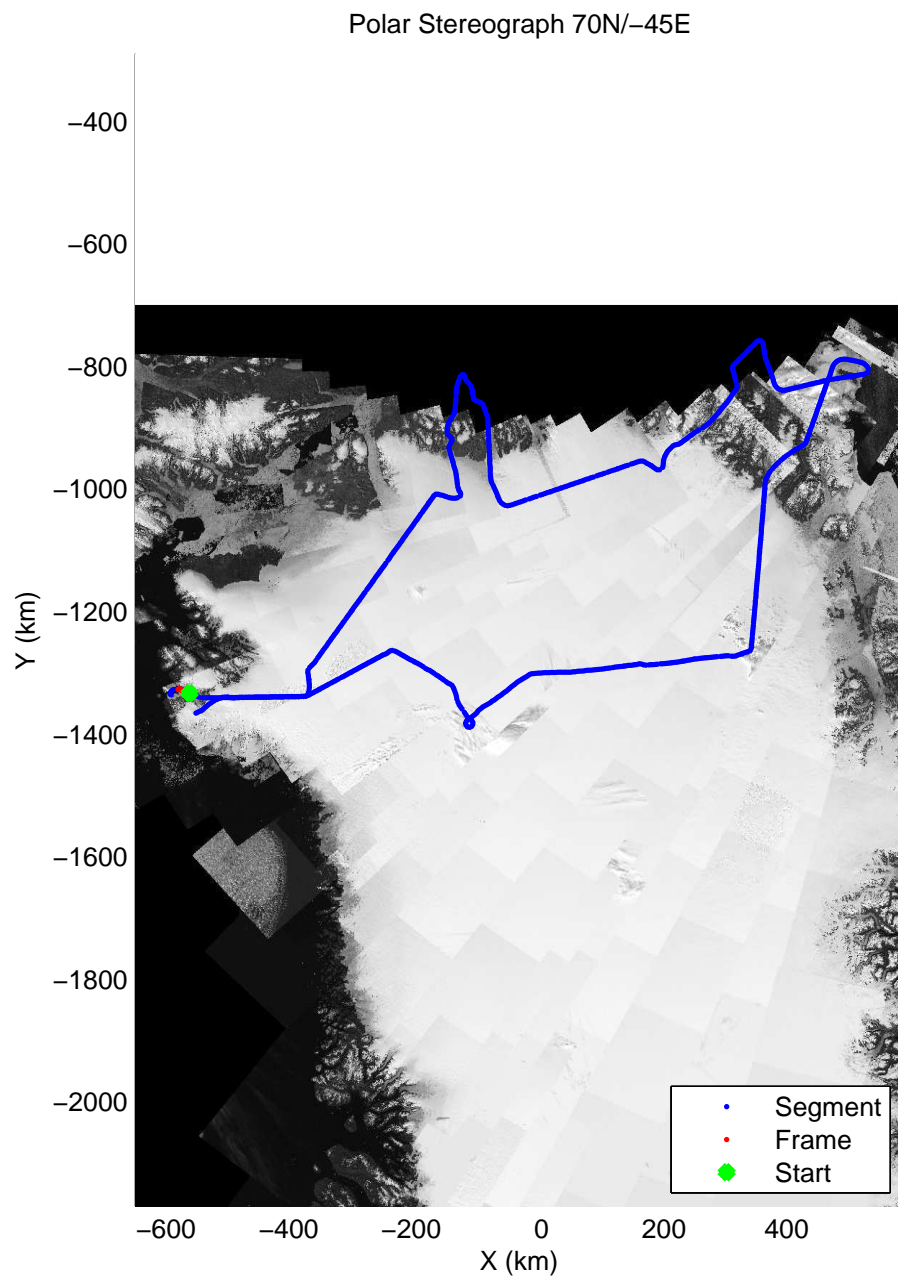

accum 2011_Greenland_P3: "North Glaciers" 20110509_01_178: 18:41:30.2 to 18:43:58.5 GPS






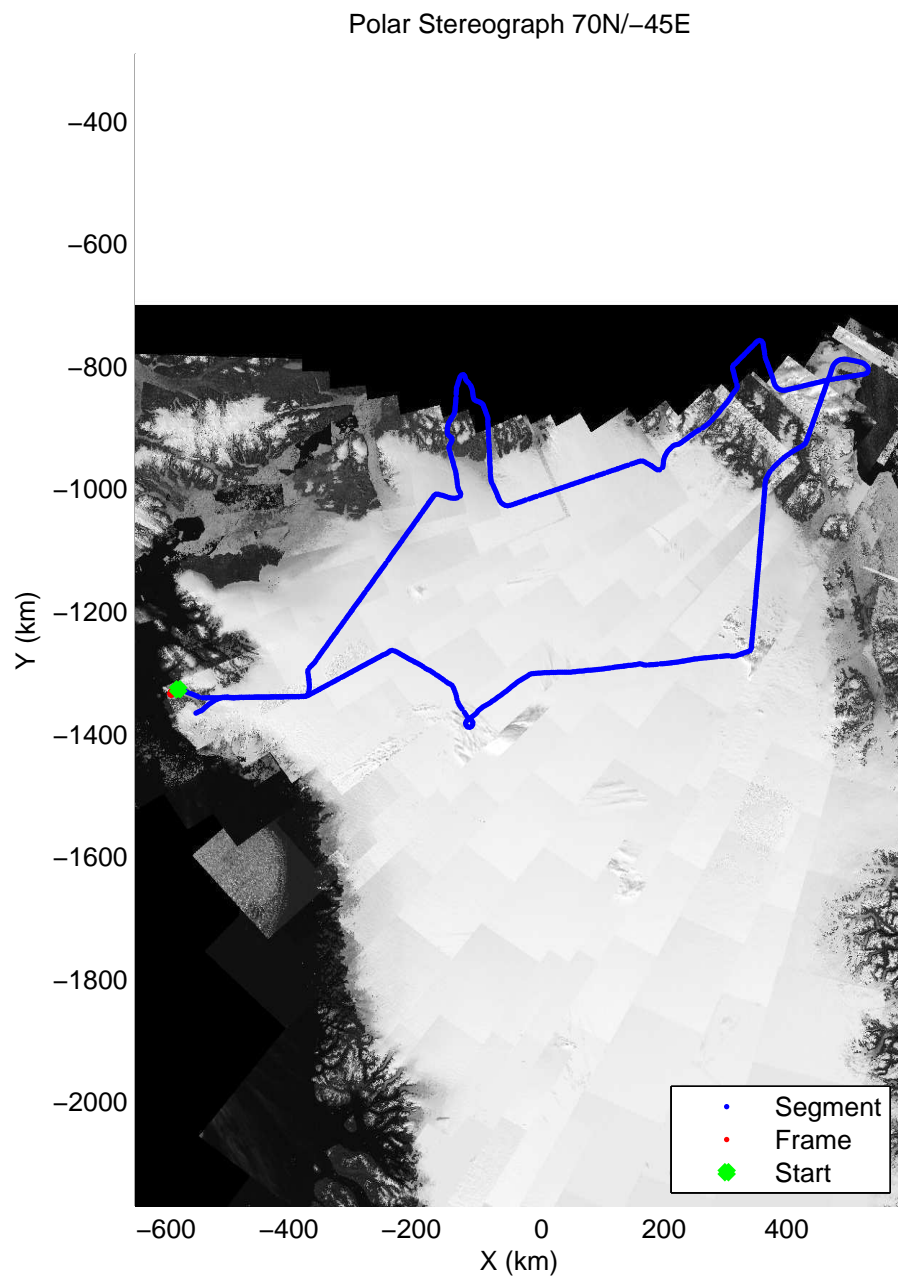

accum 2011_Greenland_P3: "North Glaciers" 20110509_01_179: 18:43:58.7 to 18:46:23.6 GPS





accum 2011_Greenland_P3: "North Glaciers" 20110509_01_180: 18:46:23.7 to 18:49:02.9 GPS





accum 2011_Greenland_P3: "North Glaciers" 20110509_01_181: 18:49:03.0 to 18:52:46.5 GPS

