
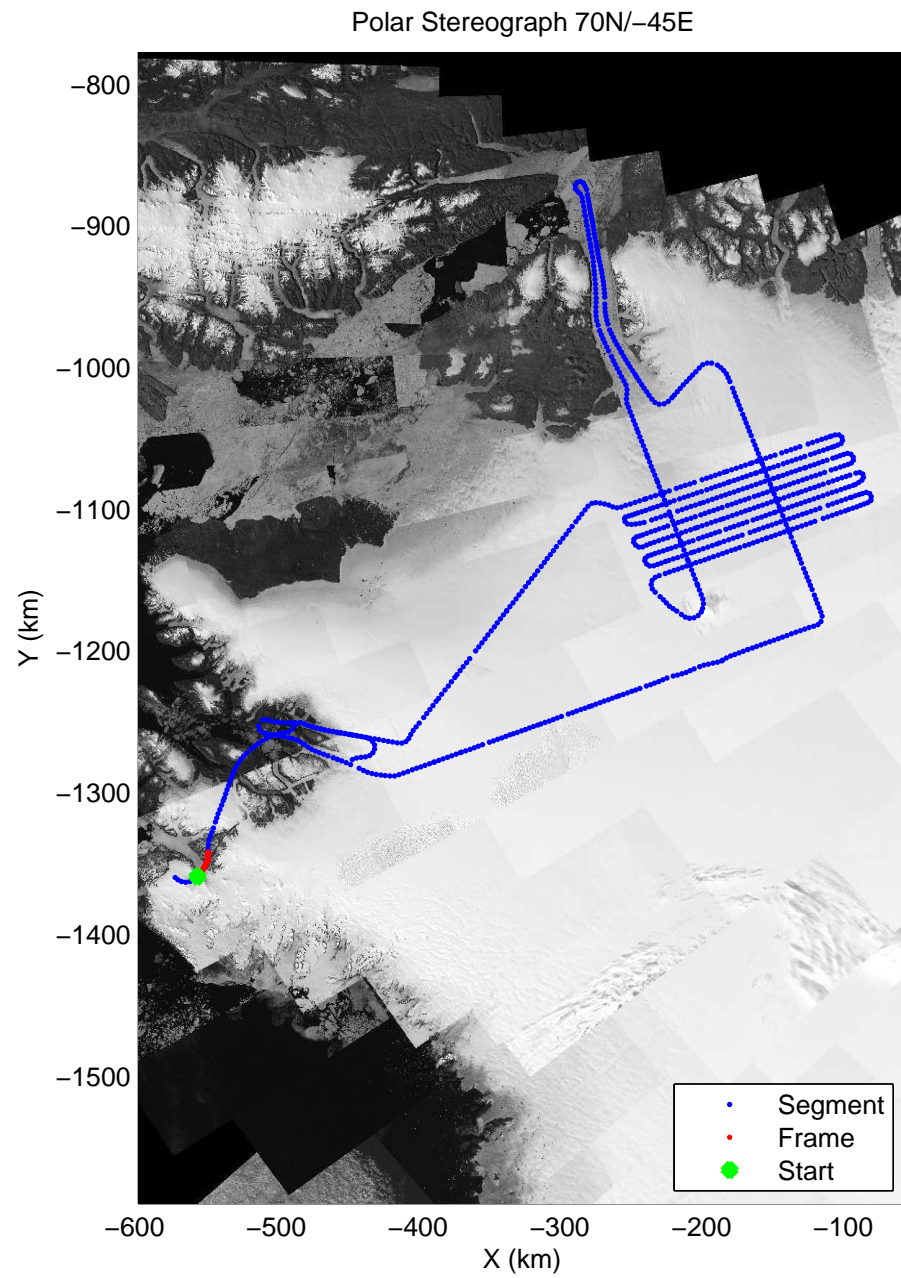




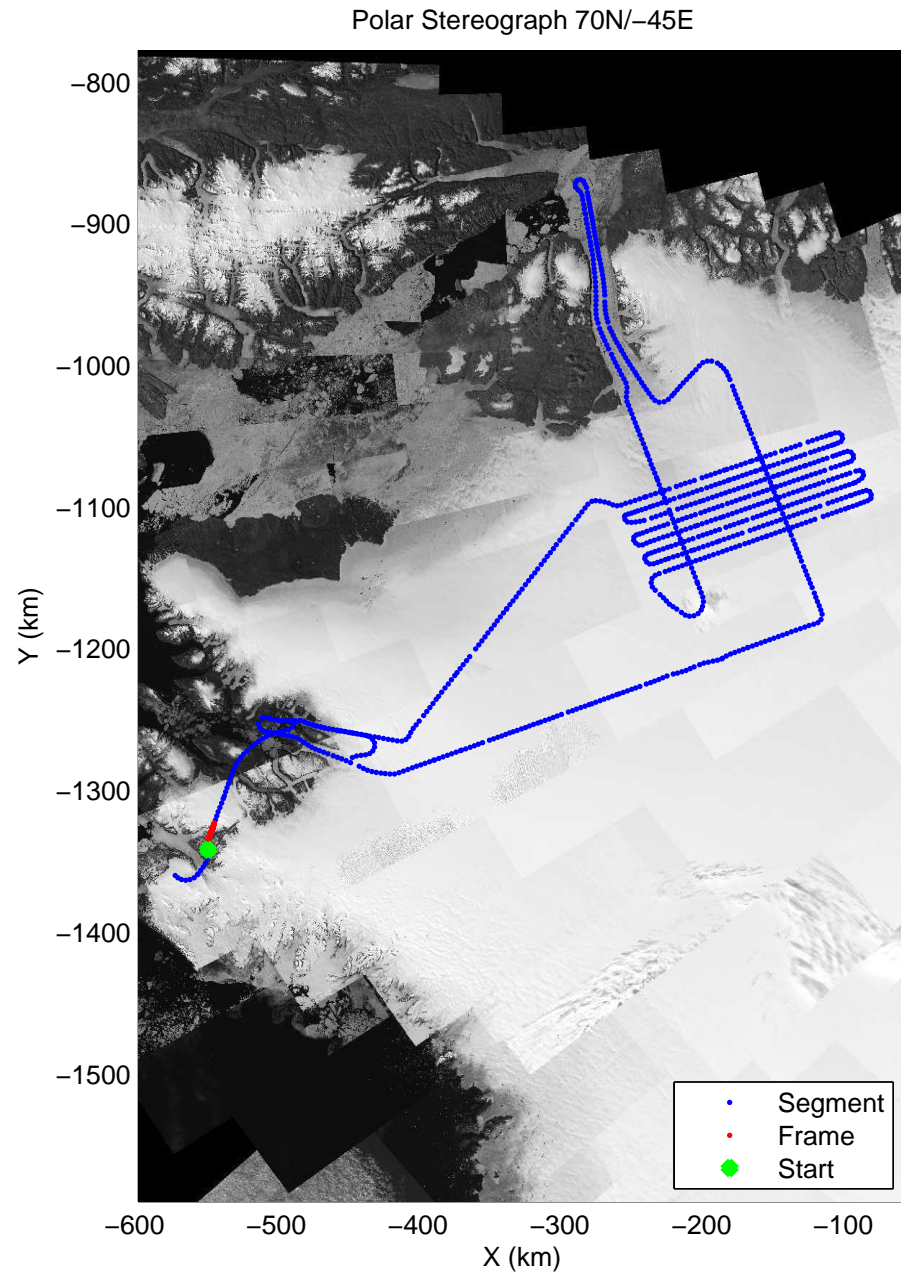

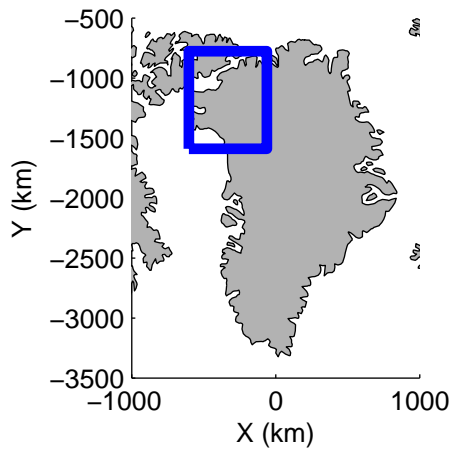
accum 2011\_Greenland\_P3: "Petermann 02" 20110507\_01\_001: 11:10:14.1 to 11:13:02.0 GPS






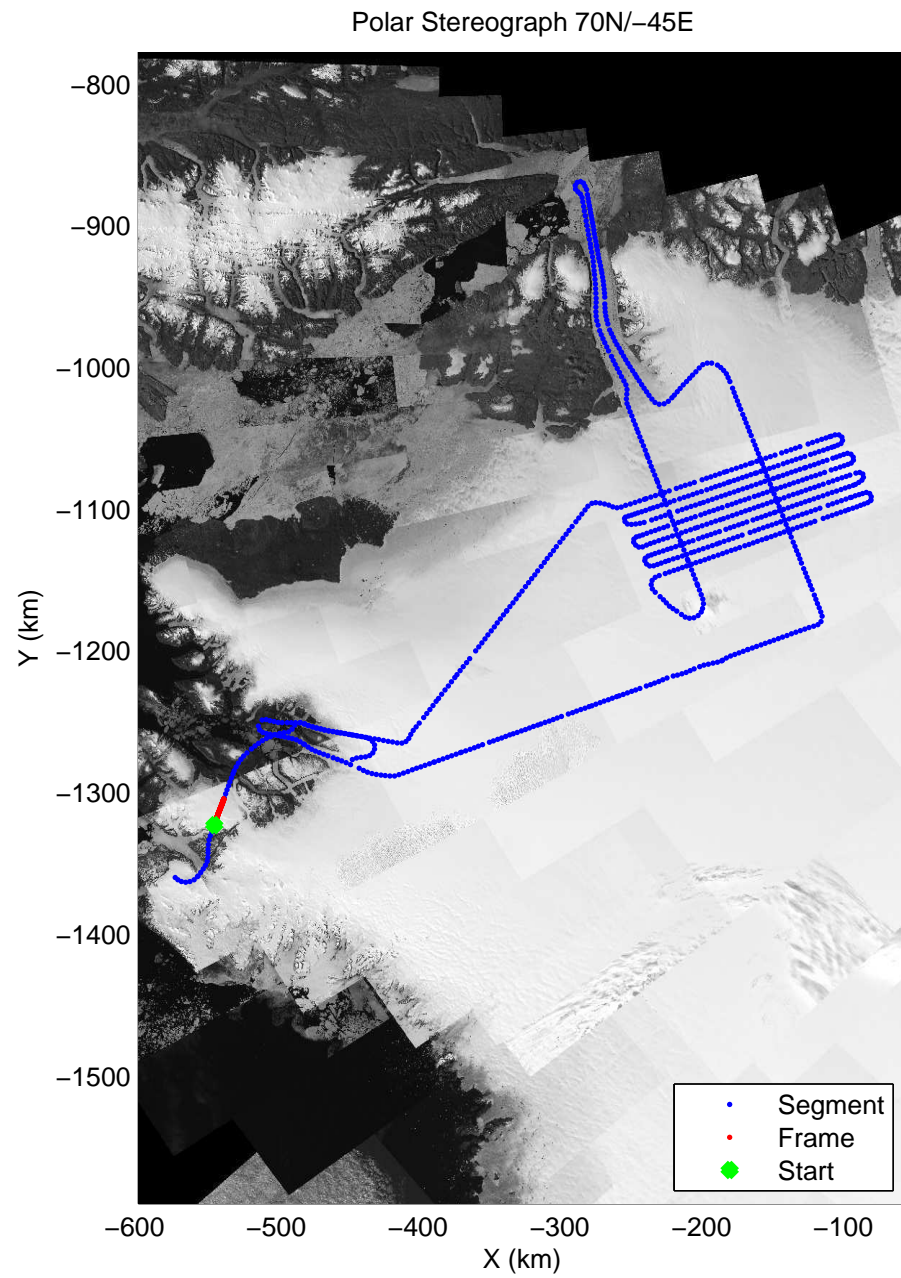
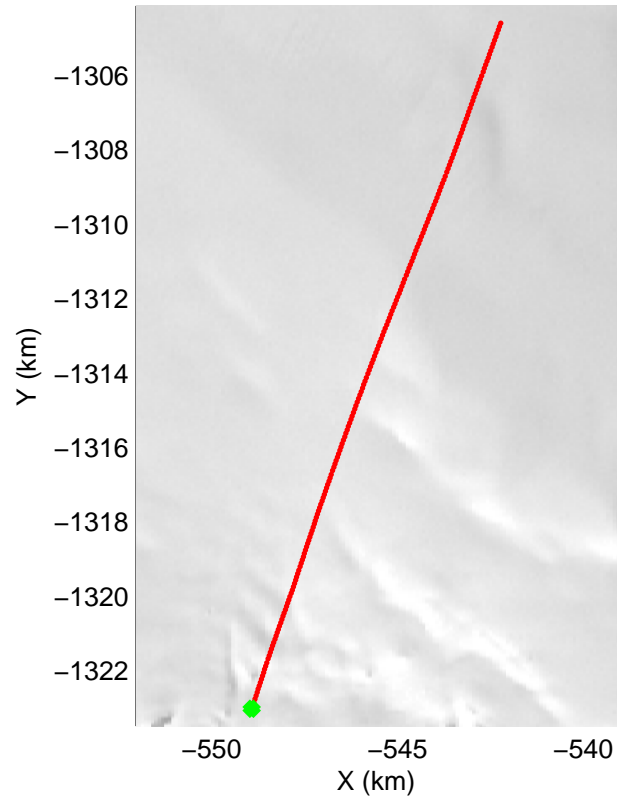
accum 2011\_Greenland\_P3: "Petermann 02" 20110507\_01\_002: 11:13:02.3 to 11:15:43.6 GPS






accum 2011\_Greenland\_P3: "Petermann 02" 20110507\_01\_003: 11:15:43.8 to 11:18:21.4 GPS

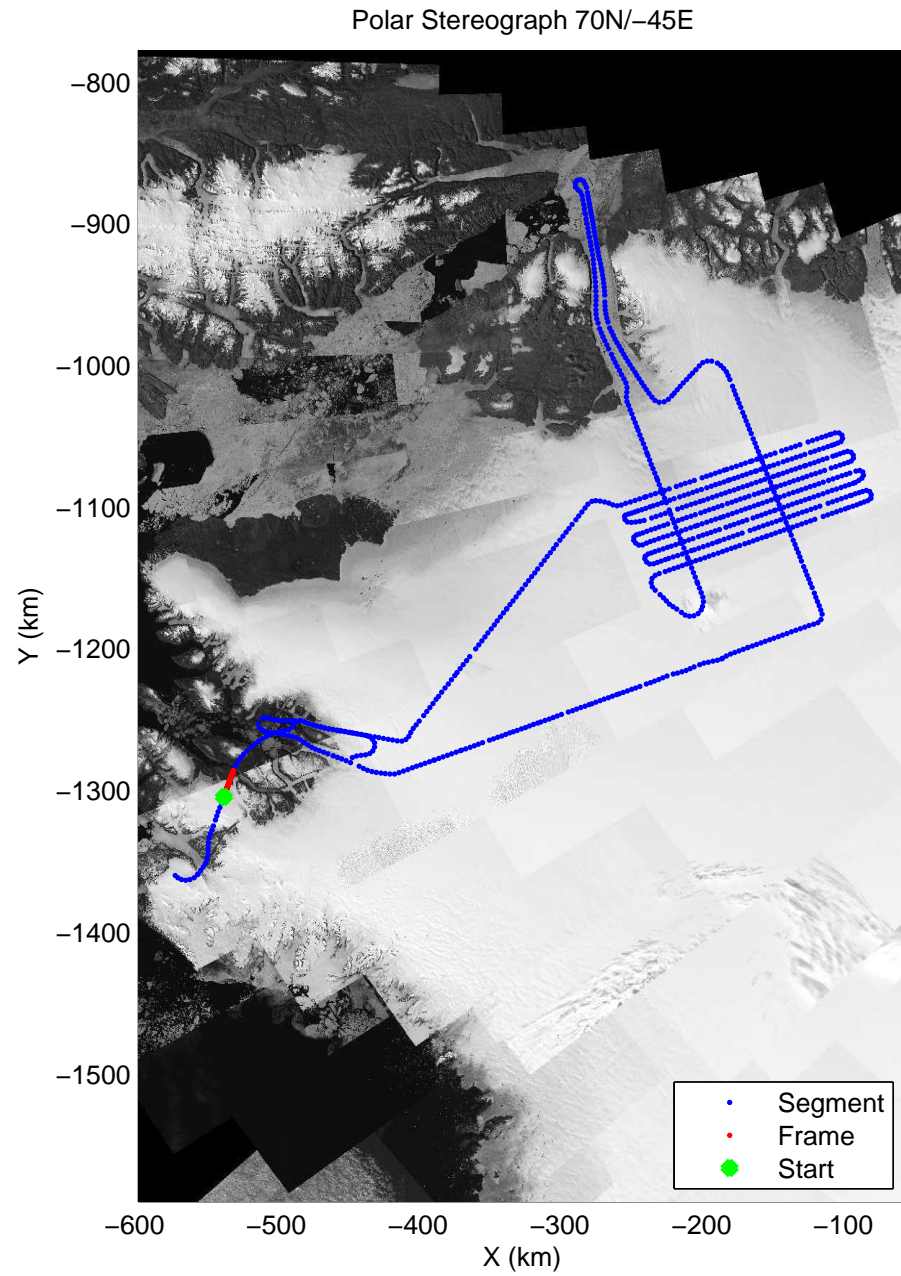






accum 2011\_Greenland\_P3: "Petermann 02" 20110507\_01\_004: 11:18:21.5 to 11:20:55.3 GPS

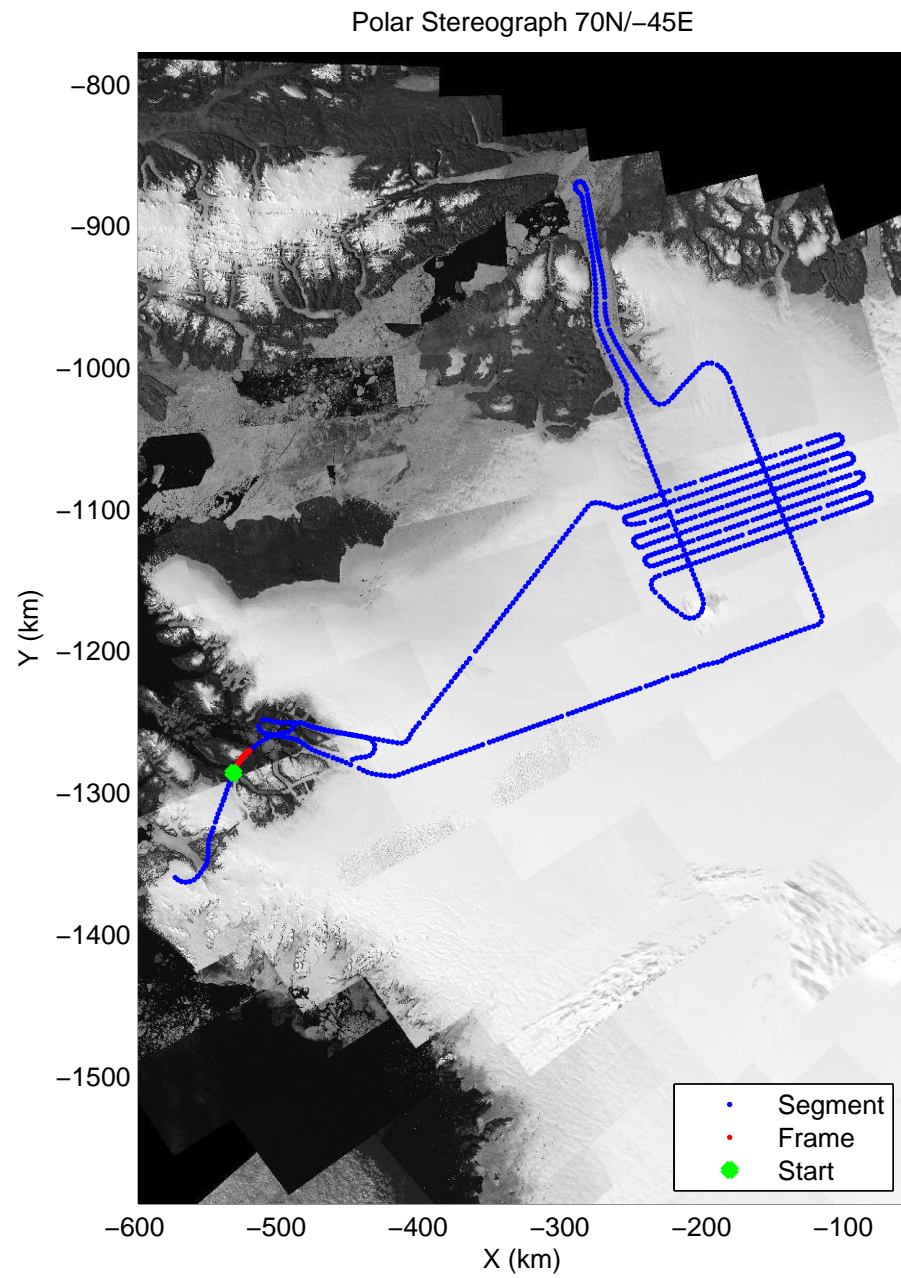








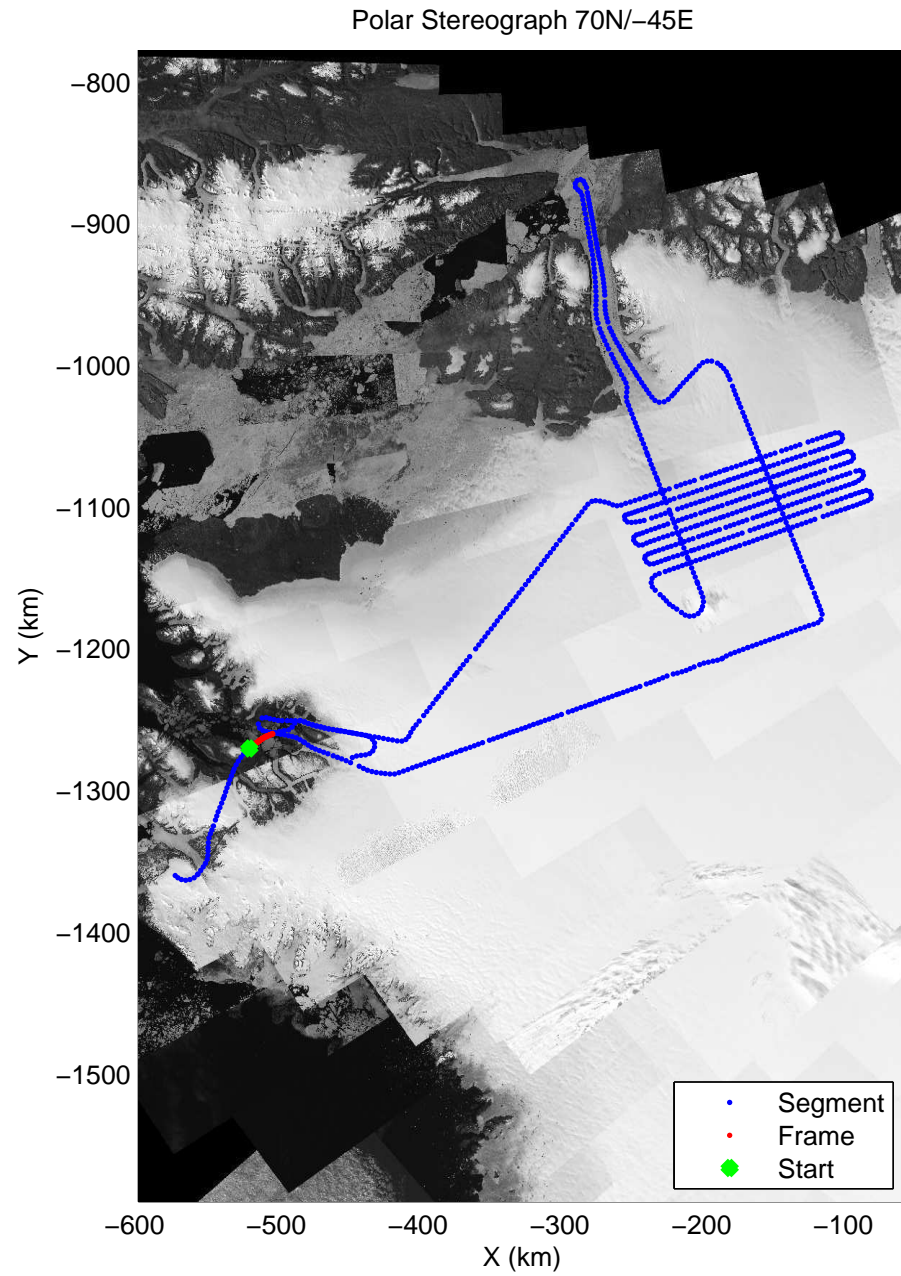

accum 2011\_Greenland\_P3: "Petermann 02" 20110507\_01\_005: 11:20:55.4 to 11:23:36.9 GPS






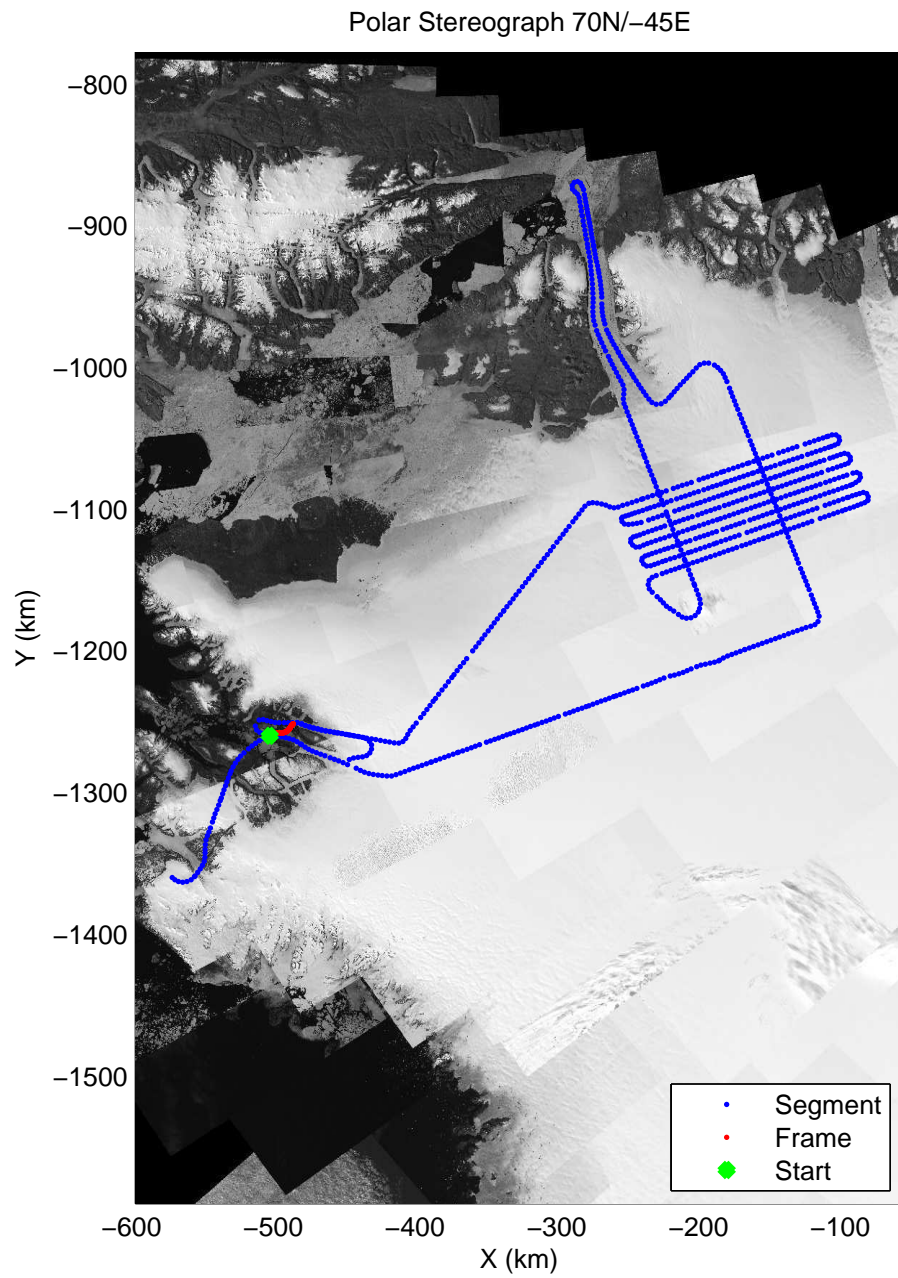

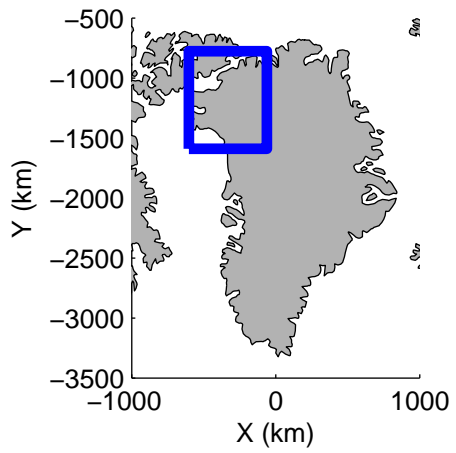
accum 2011\_Greenland\_P3: "Petermann 02" 20110507\_01\_006: 11:23:37.1 to 11:26:12.6 GPS






accum 2011\_Greenland\_P3: "Petermann 02" 20110507\_01\_007: 11:26:12.8 to 11:28:43.7 GPS

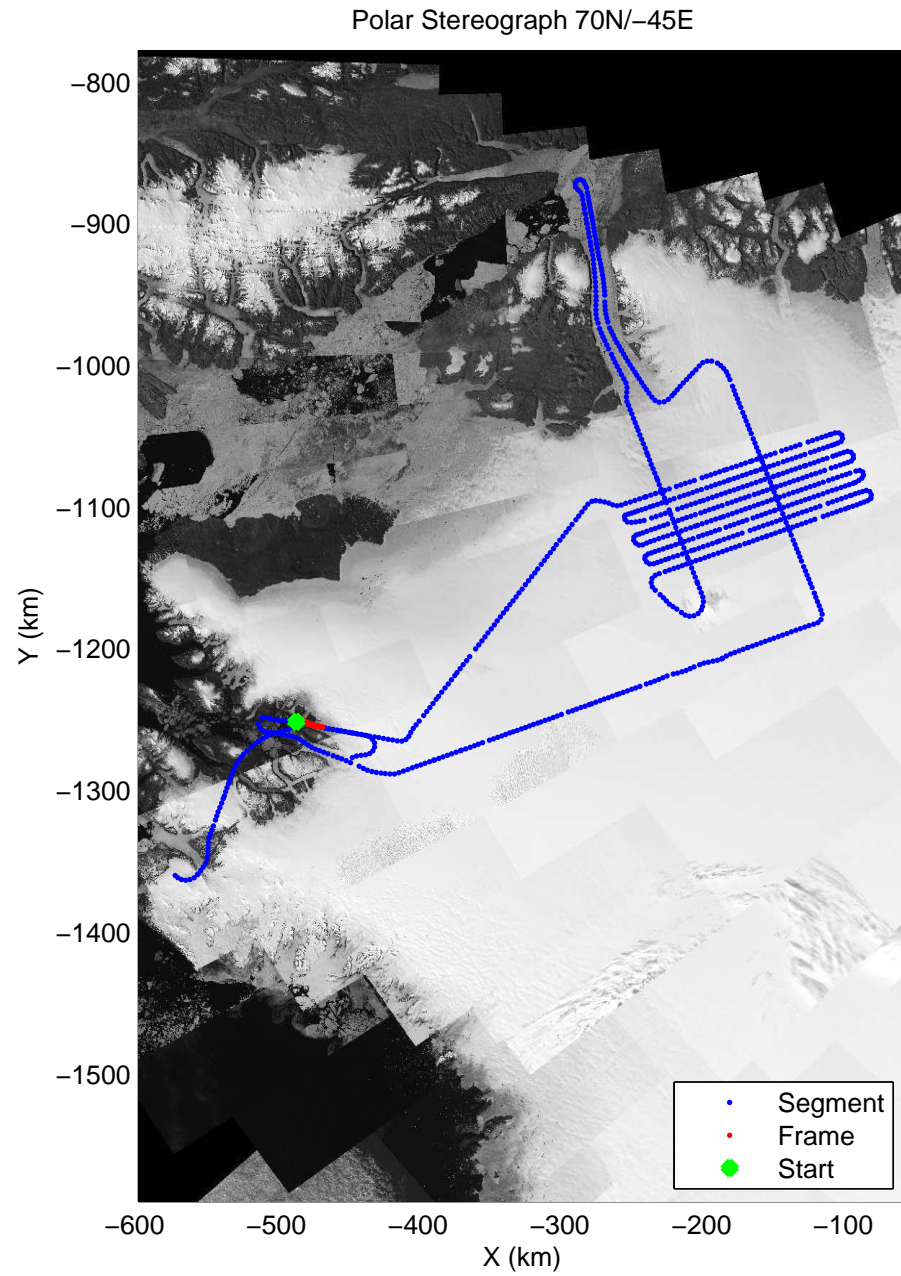






accum 2011\_Greenland\_P3: "Petermann 02" 20110507\_01\_008: 11:28:43.9 to 11:31:13.7 GPS

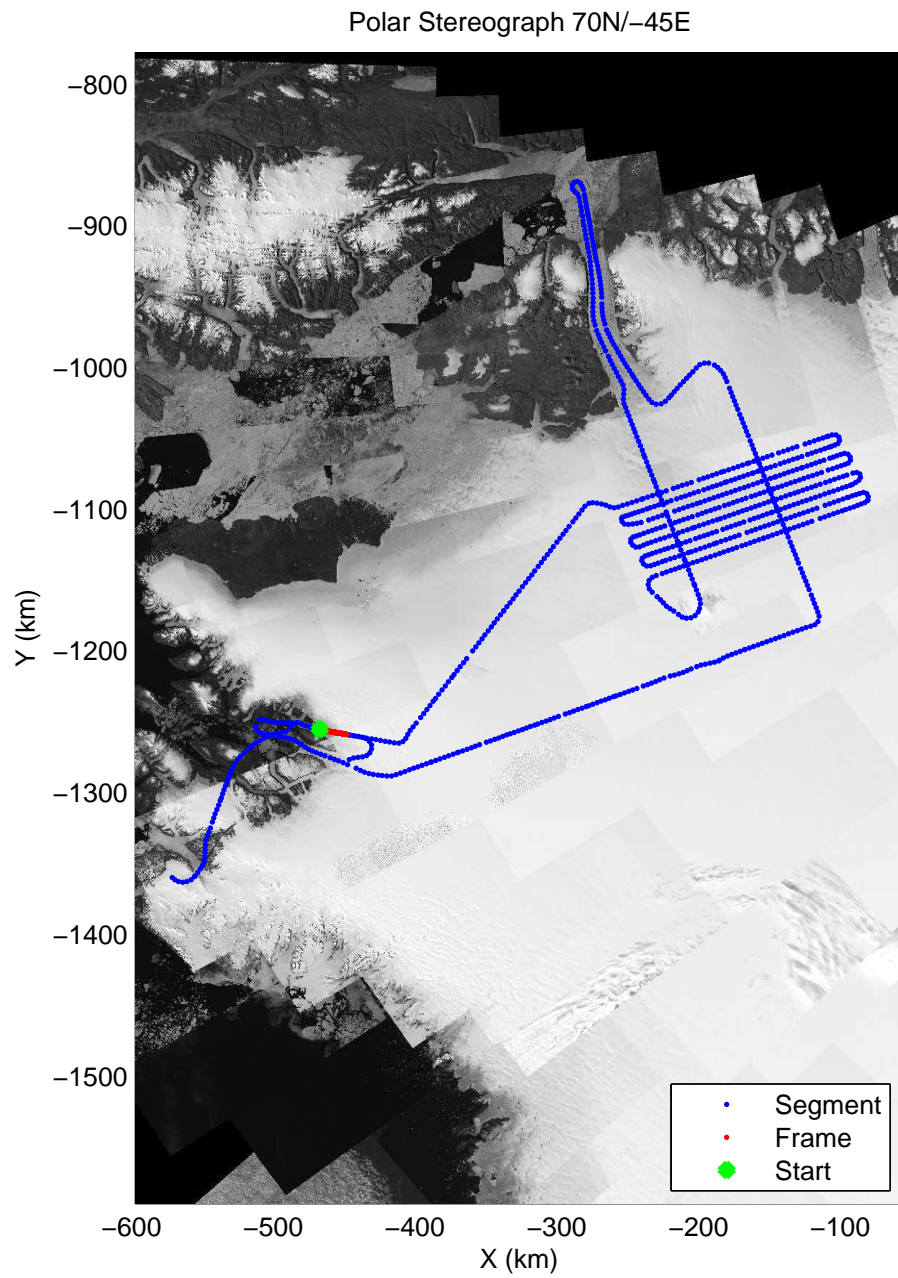

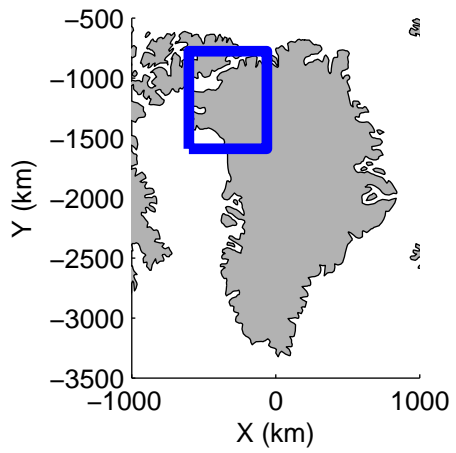







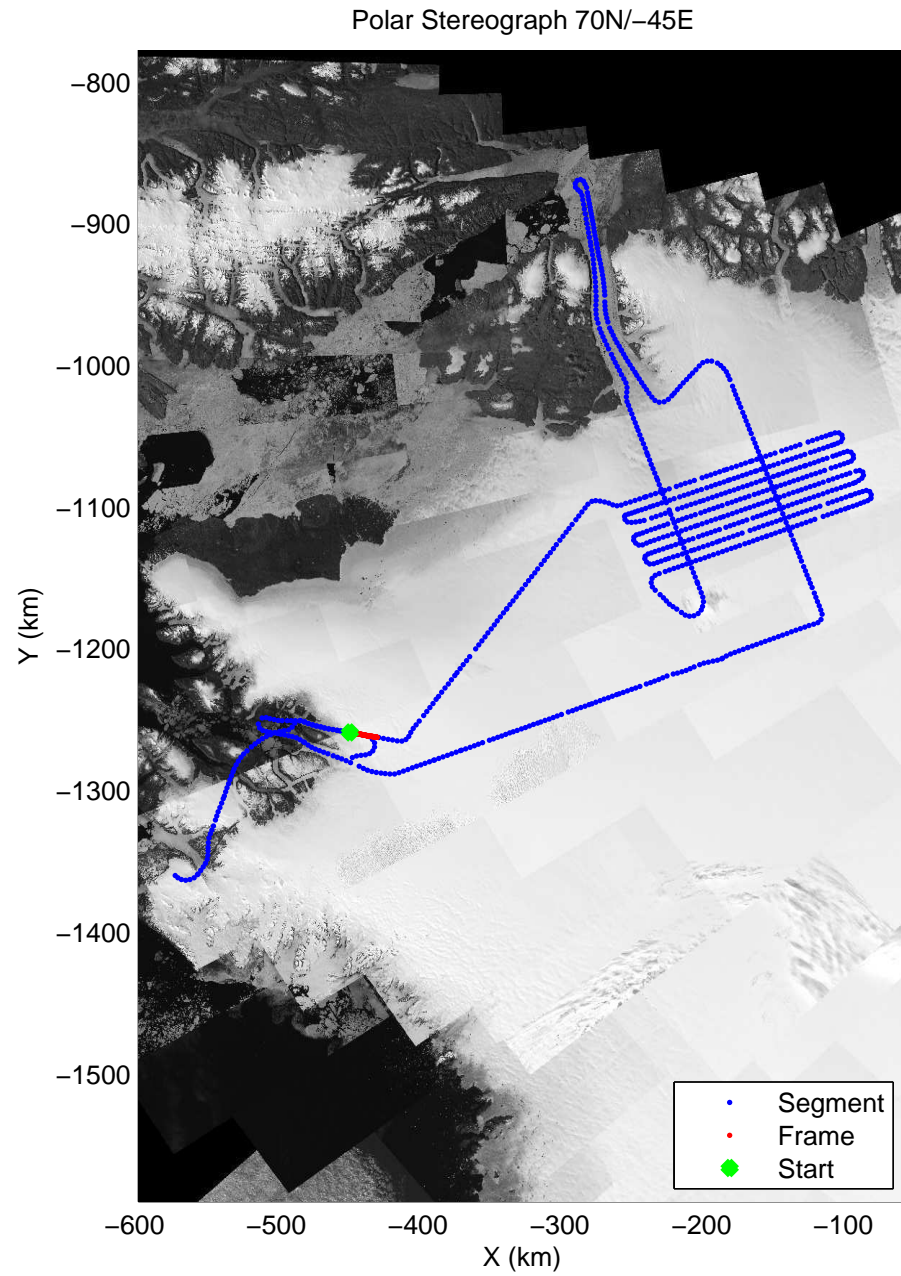
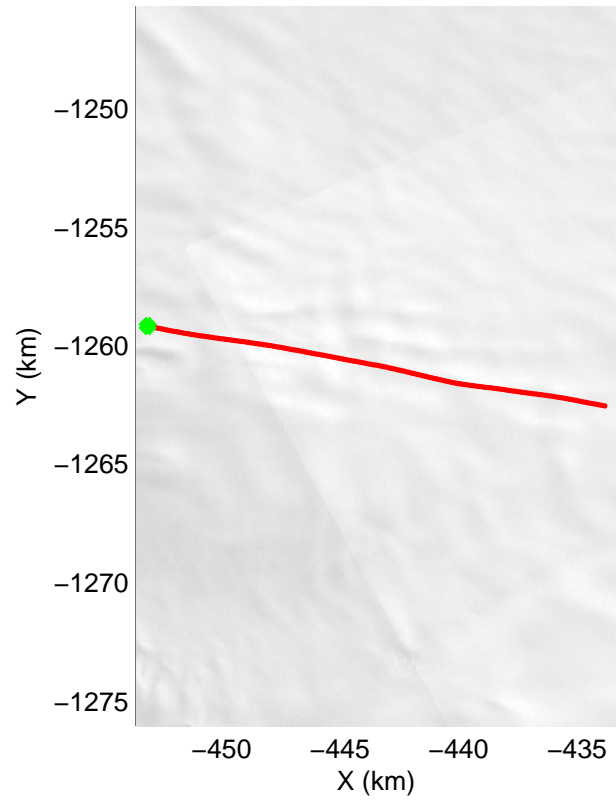
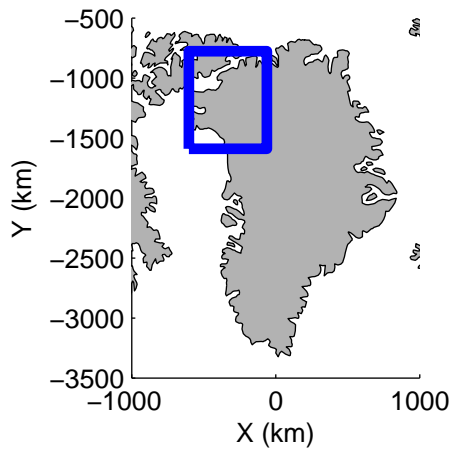
accum 2011\_Greenland\_P3: "Petermann 02" 20110507\_01\_009: 11:31:13.9 to 11:33:52.3 GPS






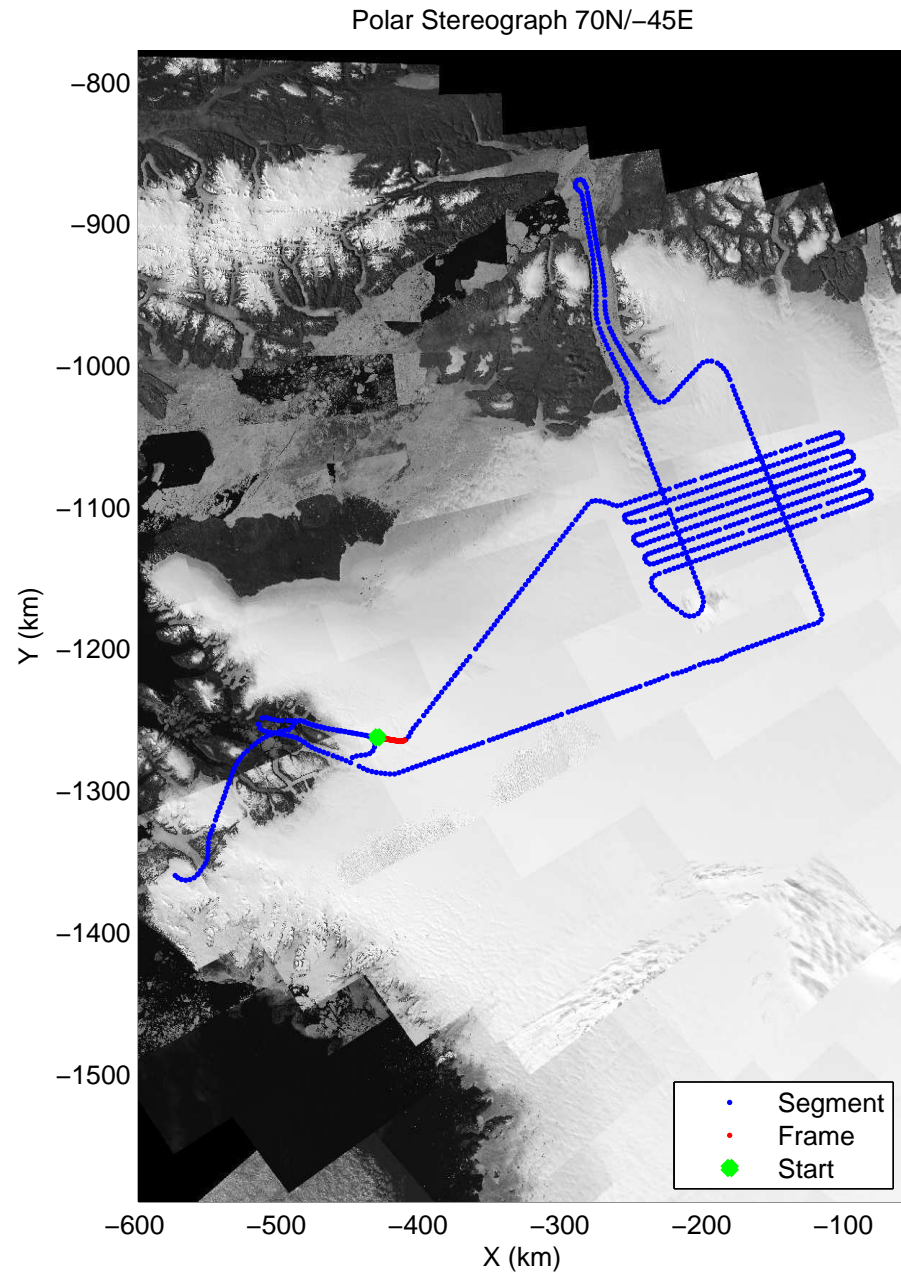
accum 2011\_Greenland\_P3: "Petermann 02" 20110507\_01\_010: 11:33:52.5 to 11:36:33.9 GPS






accum 2011\_Greenland\_P3: "Petermann 02" 20110507\_01\_011: 11:36:34.1 to 11:39:02.1 GPS

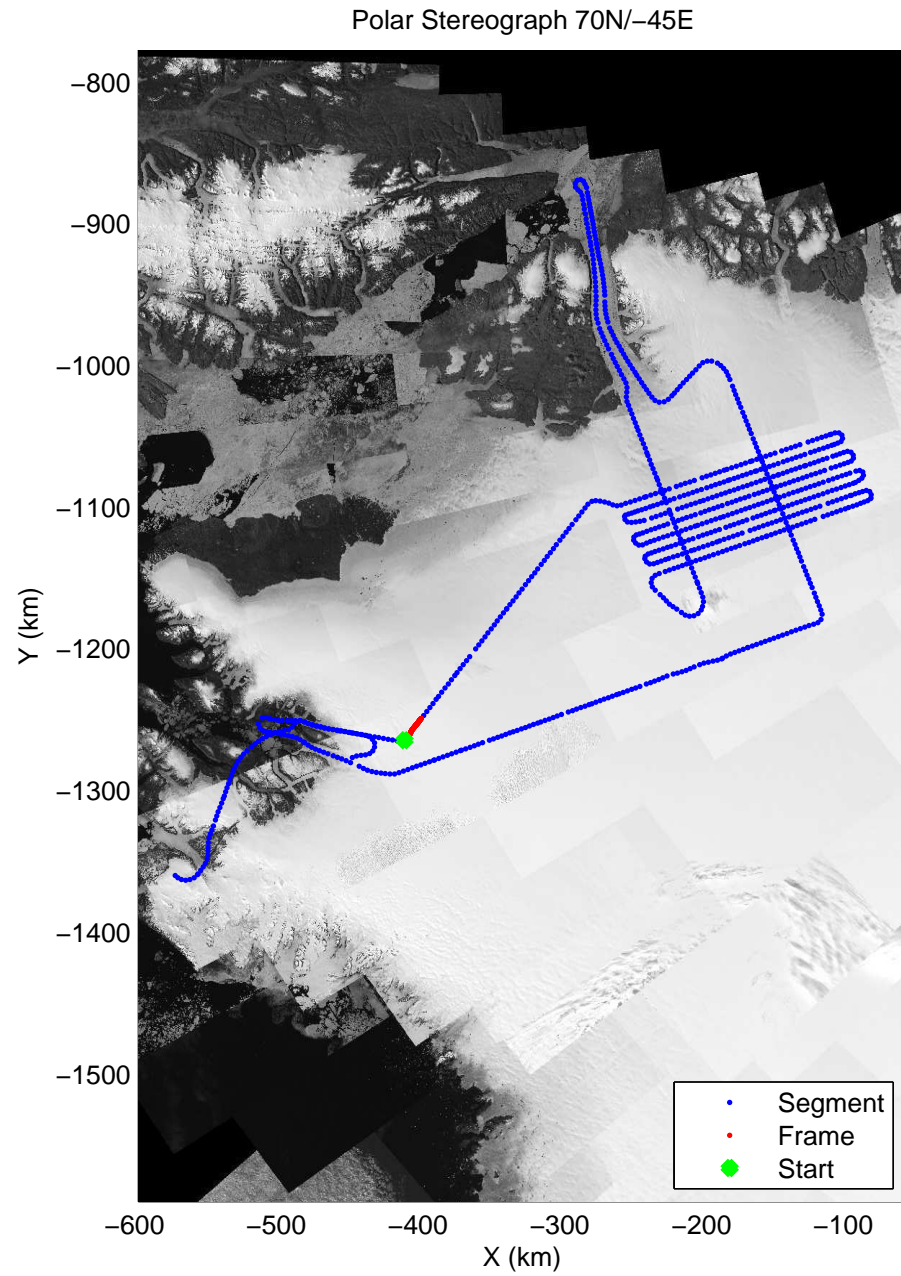
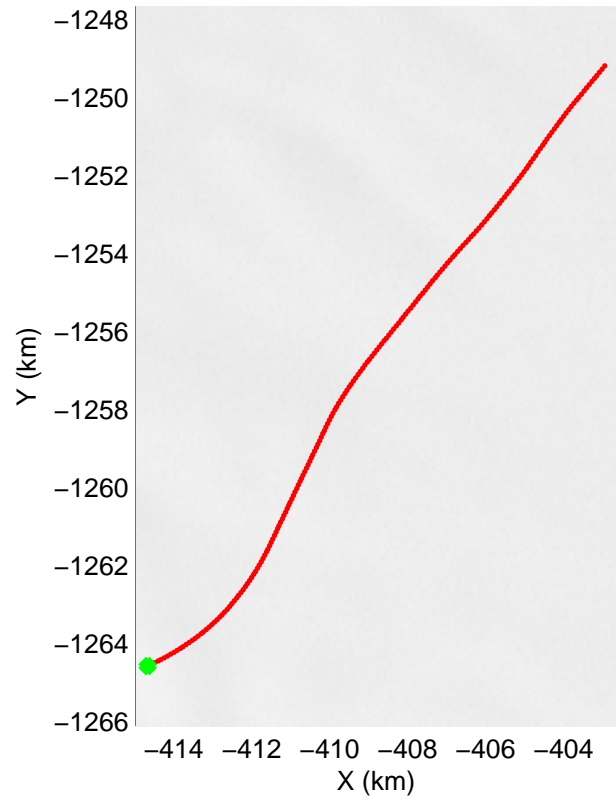





accum 2011\_Greenland\_P3: "Petermann 02" 20110507\_01\_012: 11:39:02.3 to 11:41:29.0 GPS

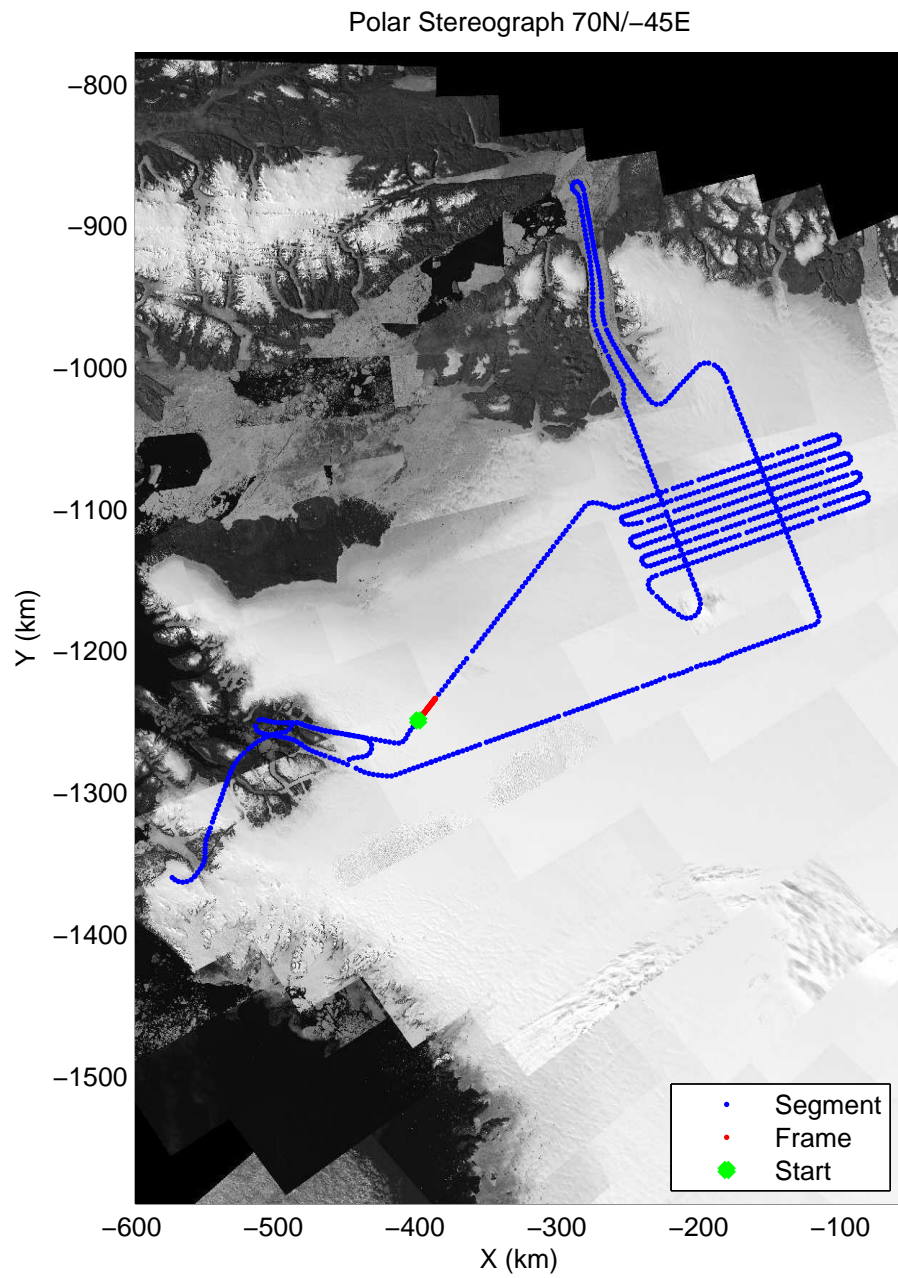
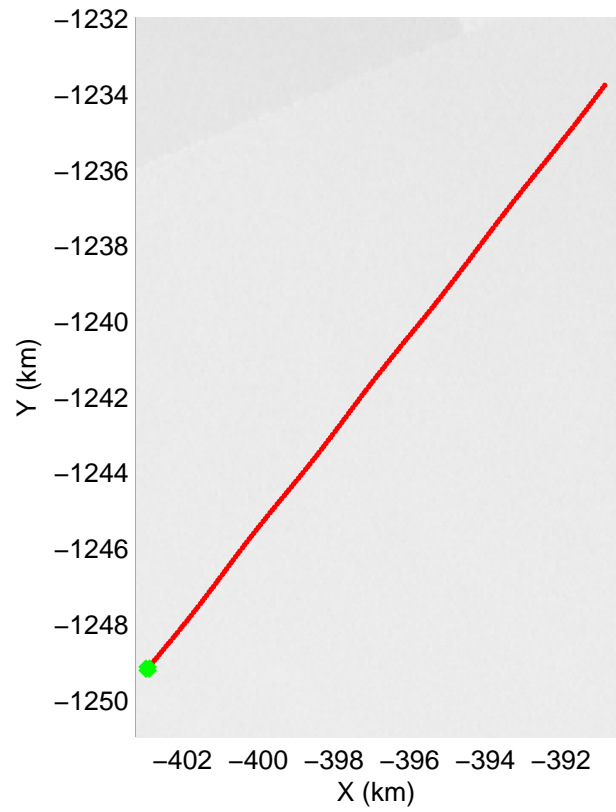
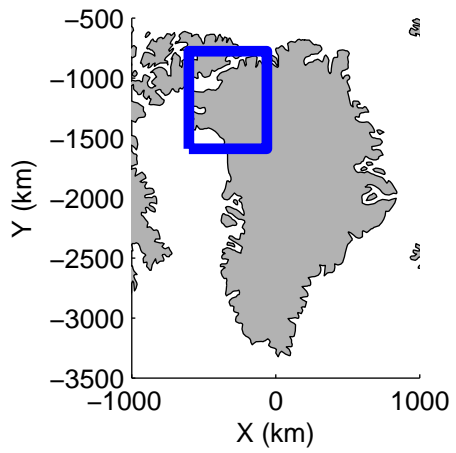







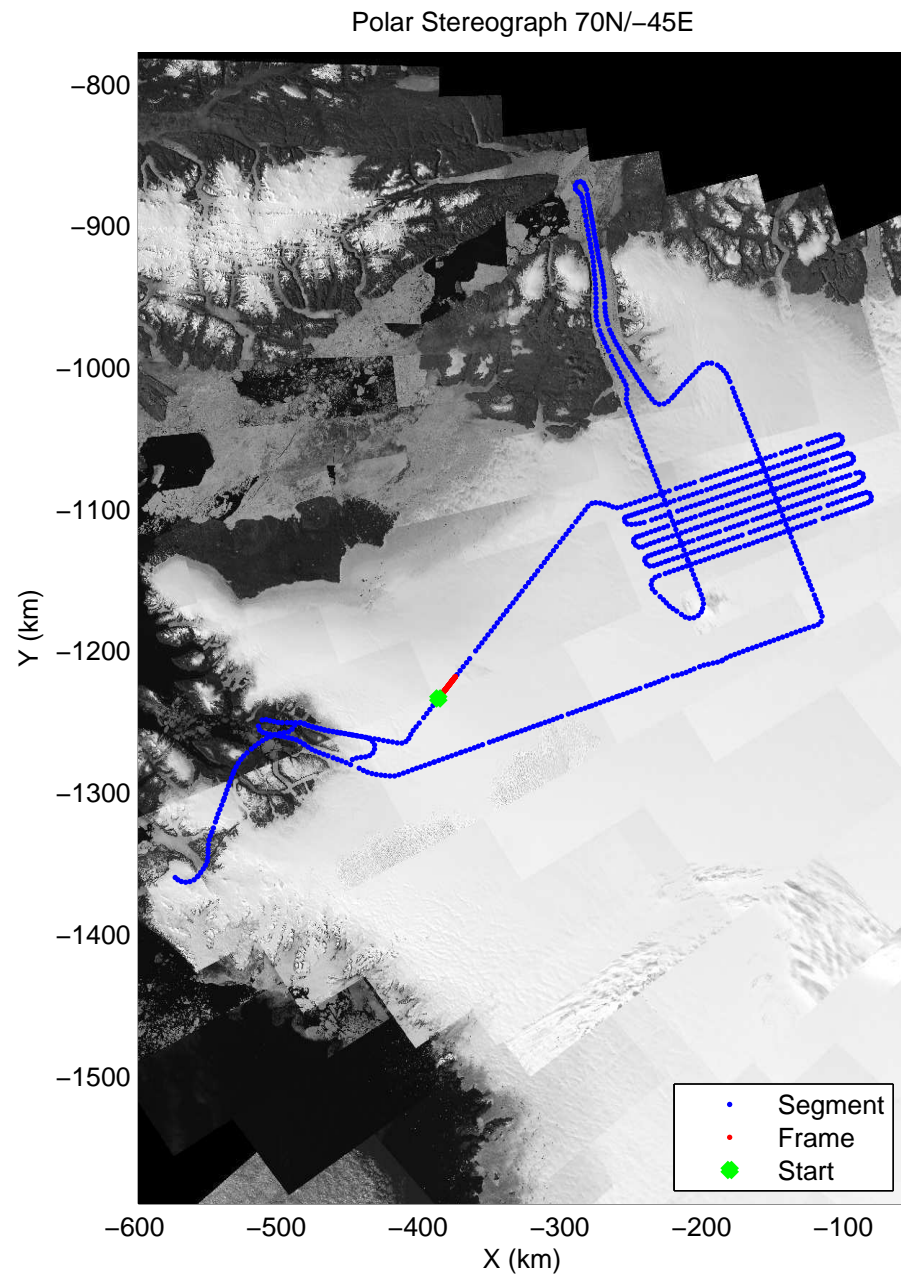
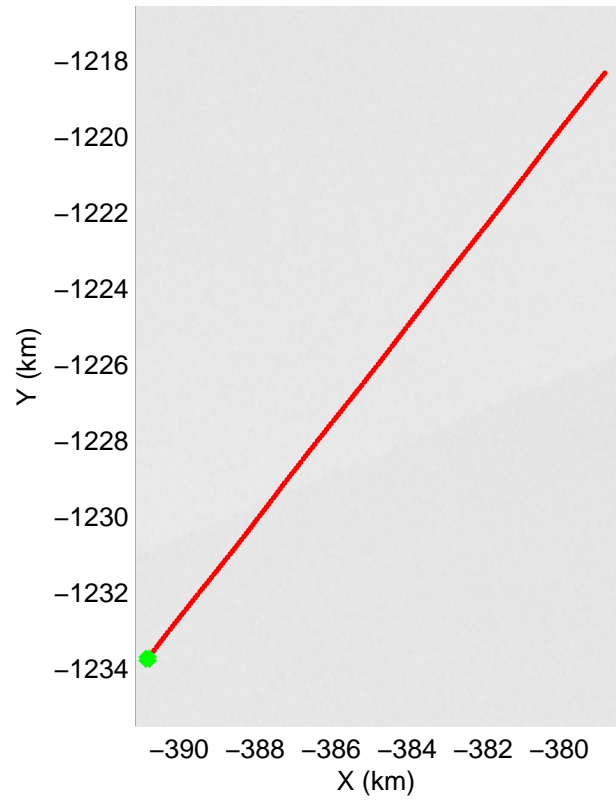
accum 2011\_Greenland\_P3: "Petermann 02" 20110507\_01\_013: 11:41:29.2 to 11:43:58.4 GPS






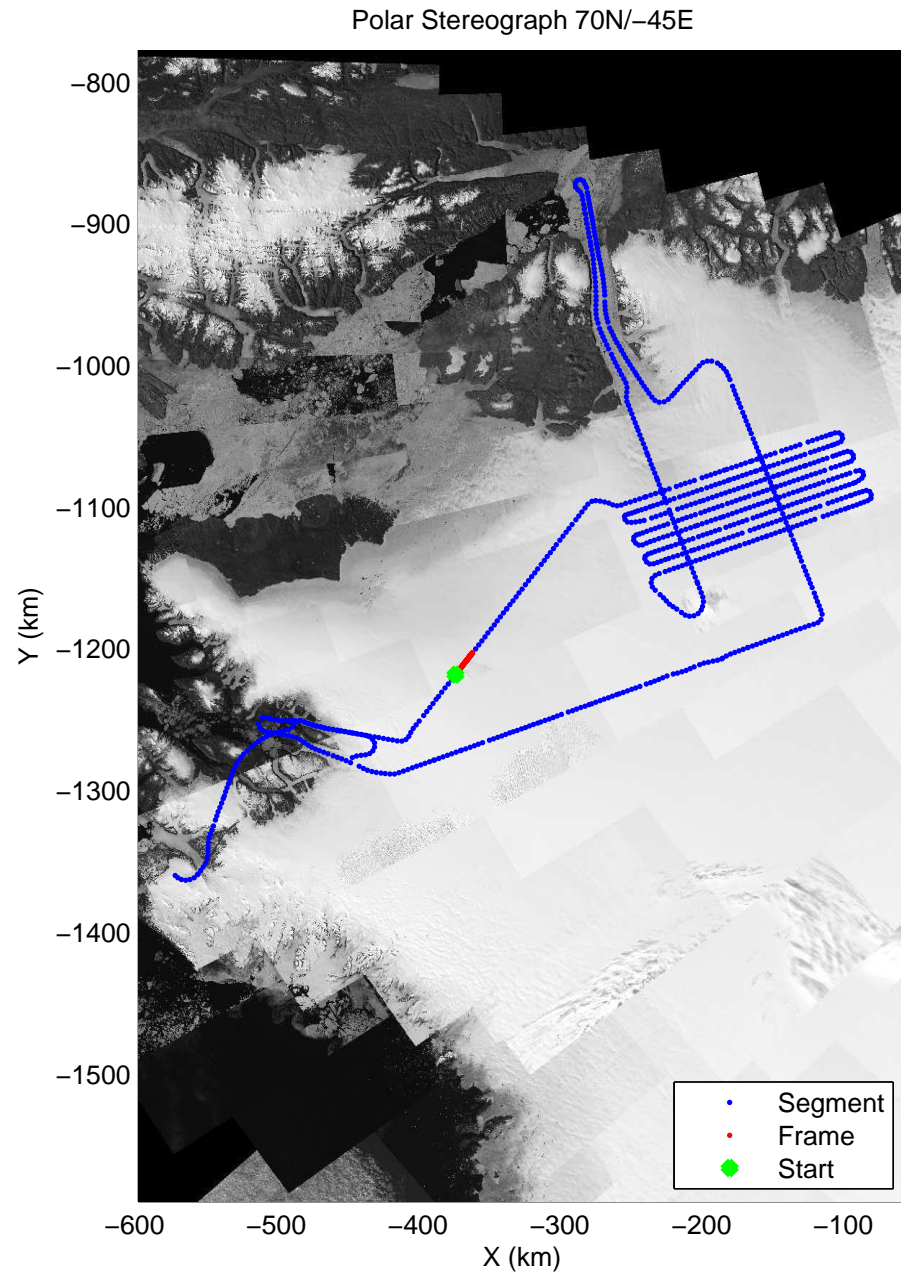
accum 2011\_Greenland\_P3: "Petermann 02" 20110507\_01\_014: 11:43:58.6 to 11:46:14.3 GPS






accum 2011\_Greenland\_P3: "Petermann 02" 20110507\_01\_015: 11:46:14.4 to 11:48:25.7 GPS

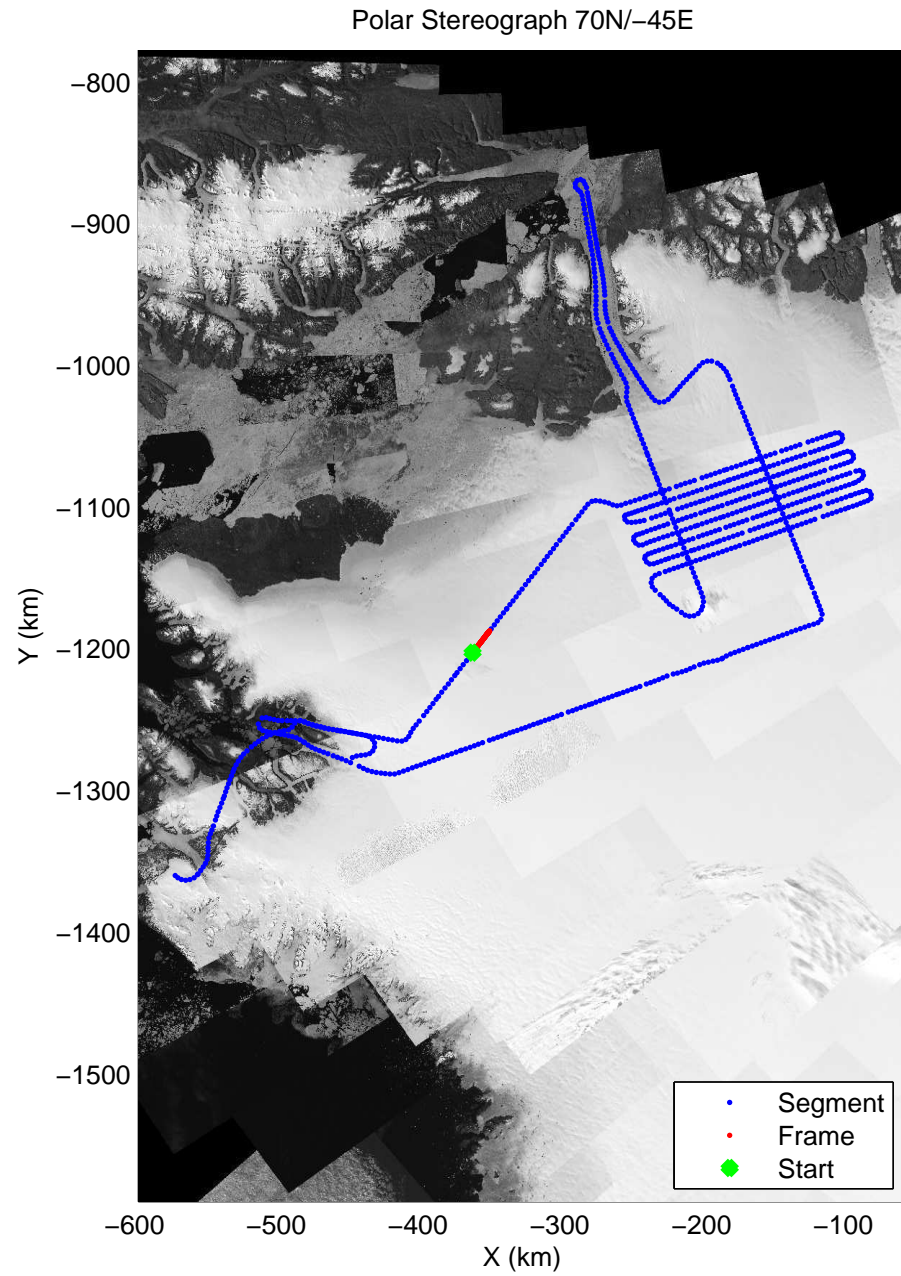
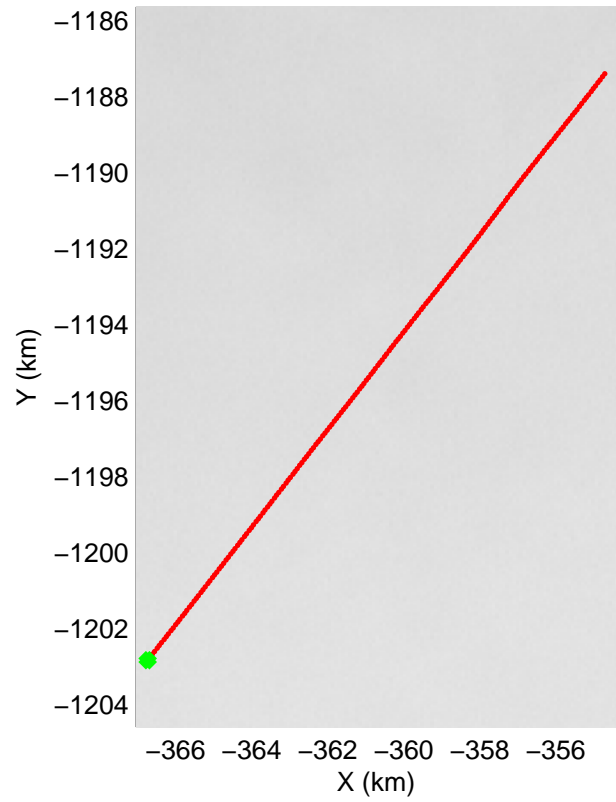





accum 2011\_Greenland\_P3: "Petermann 02" 20110507\_01\_016: 11:48:26.0 to 11:50:41.1 GPS

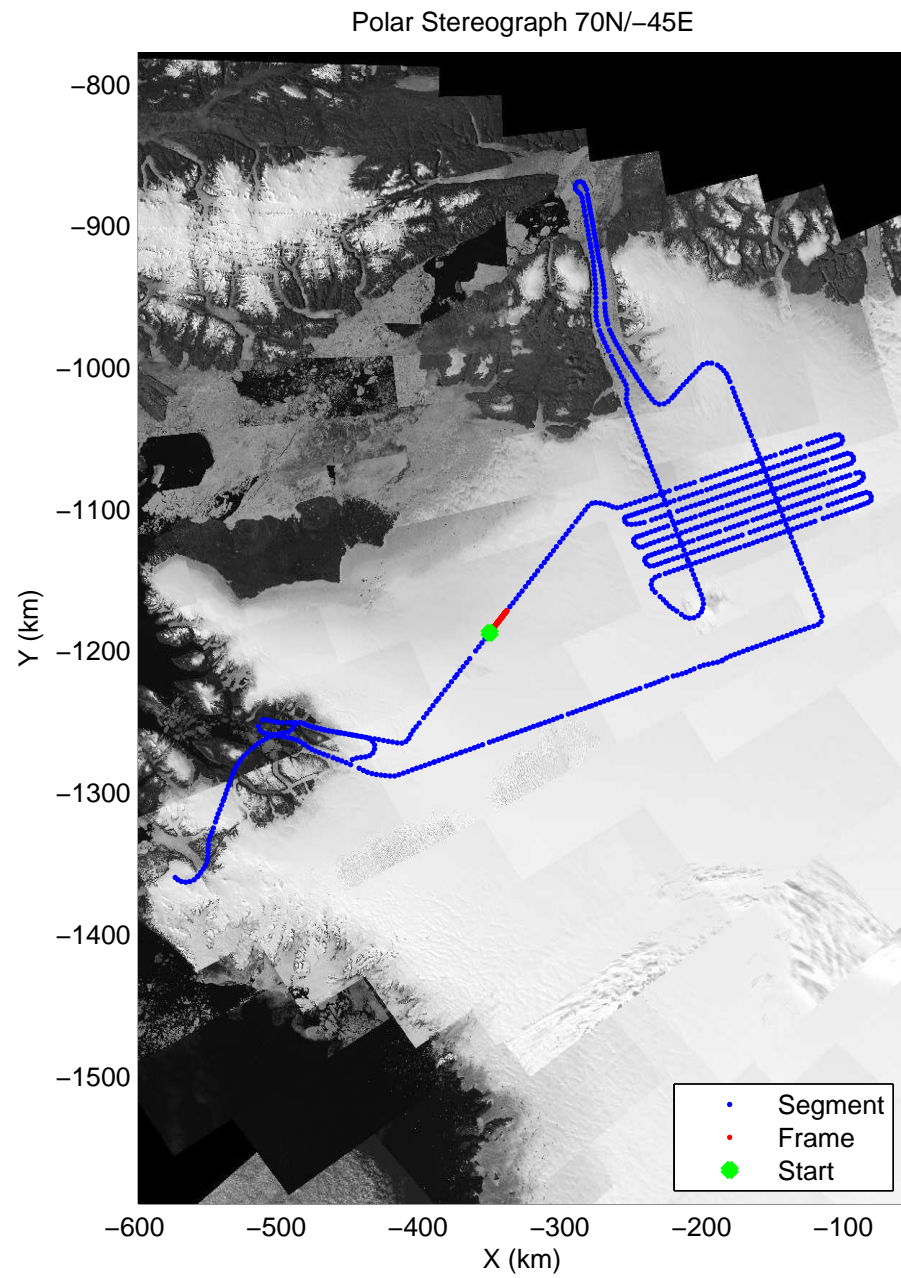








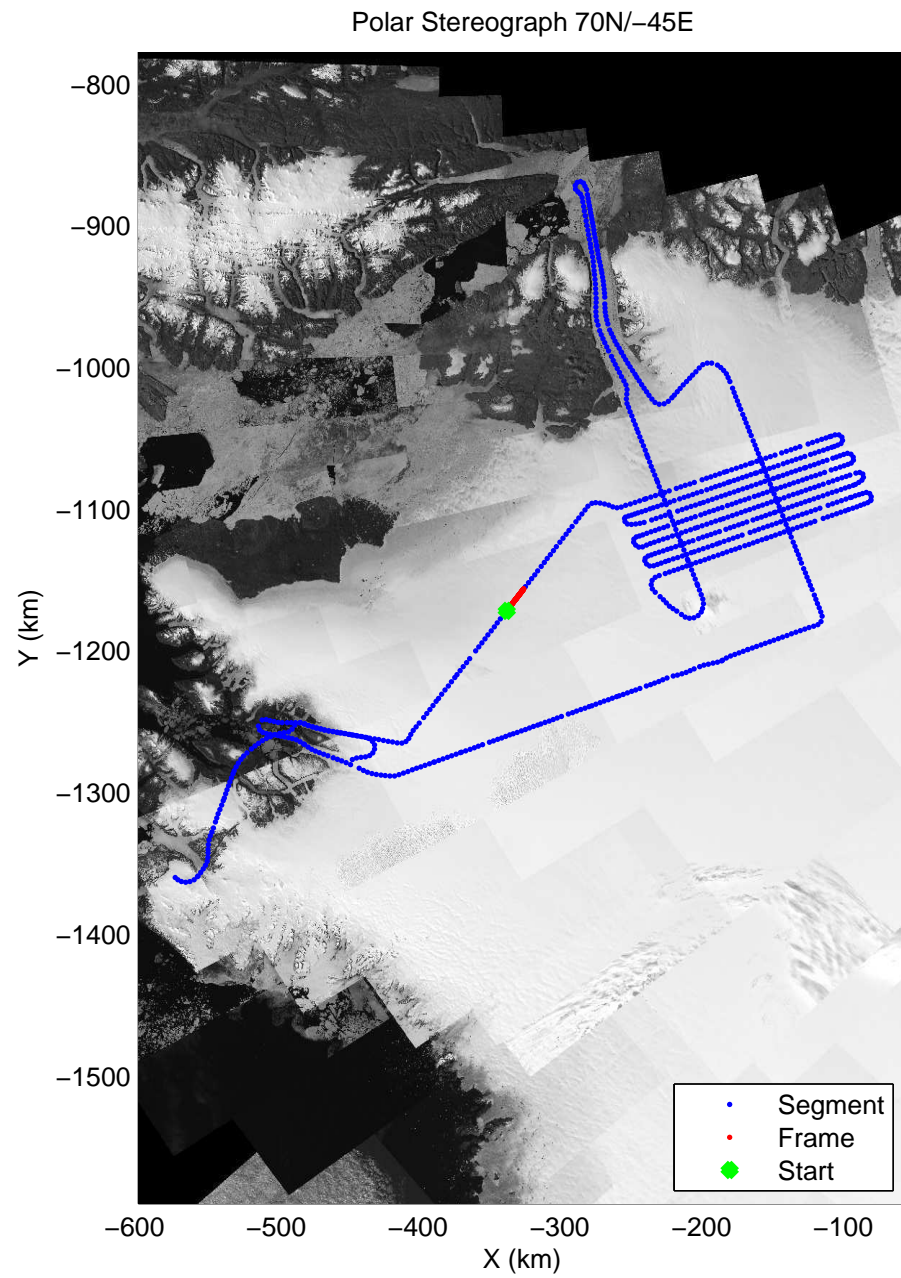

accum 2011\_Greenland\_P3: "Petermann 02" 20110507\_01\_017: 11:50:41.3 to 11:52:58.3 GPS






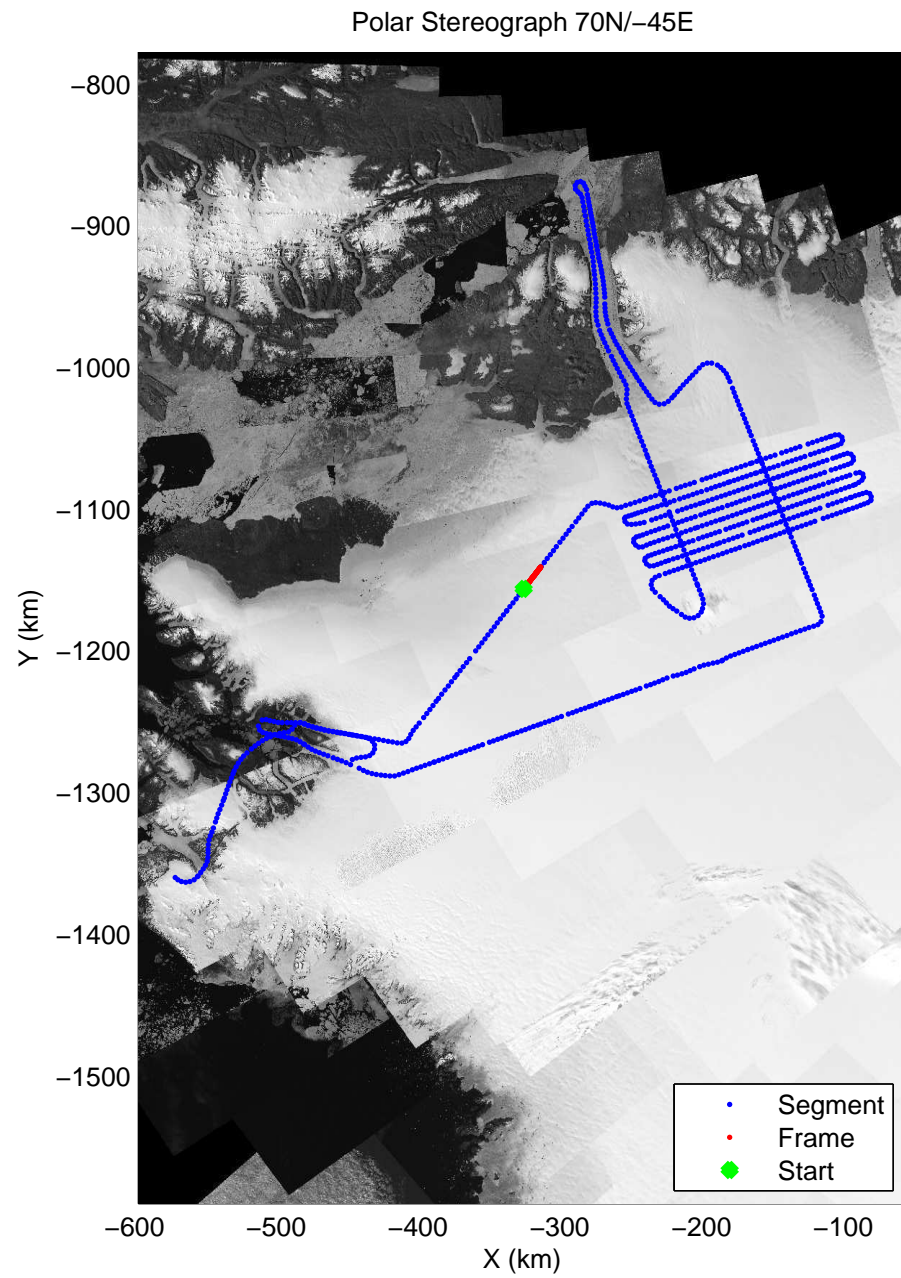

accum 2011\_Greenland\_P3: "Petermann 02" 20110507\_01\_018: 11:52:58.4 to 11:55:15.5 GPS






accum 2011\_Greenland\_P3: "Petermann 02" 20110507\_01\_019: 11:55:15.7 to 11:57:33.9 GPS

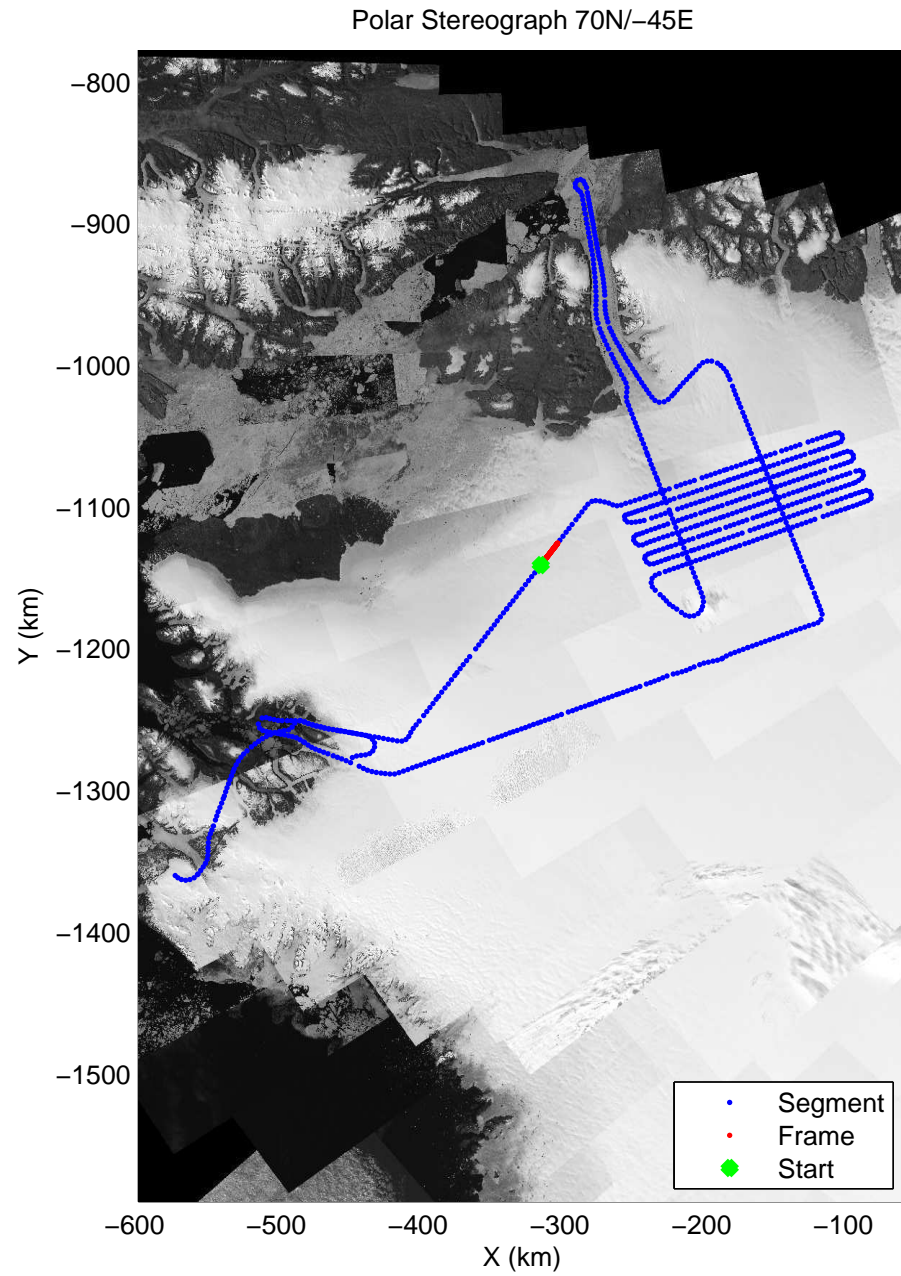
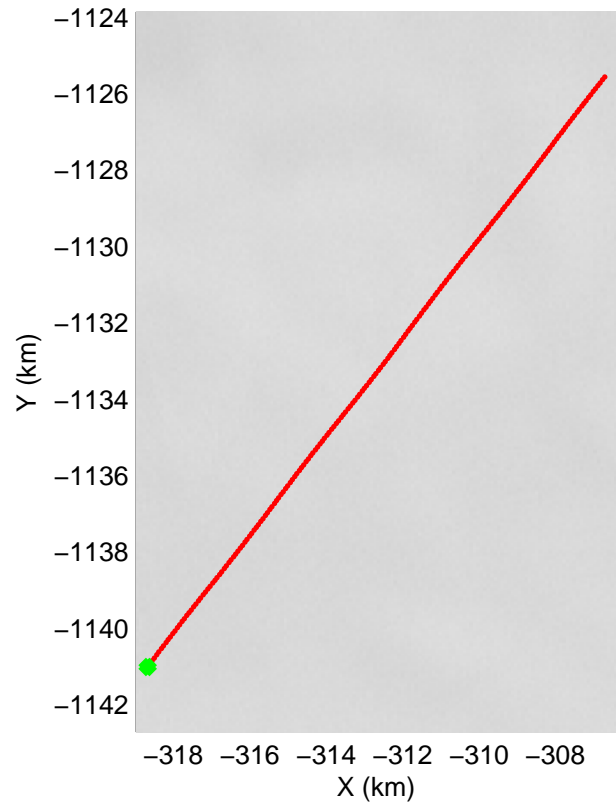





accum 2011\_Greenland\_P3: "Petermann 02" 20110507\_01\_020: 11:57:34.0 to 11:59:52.0 GPS

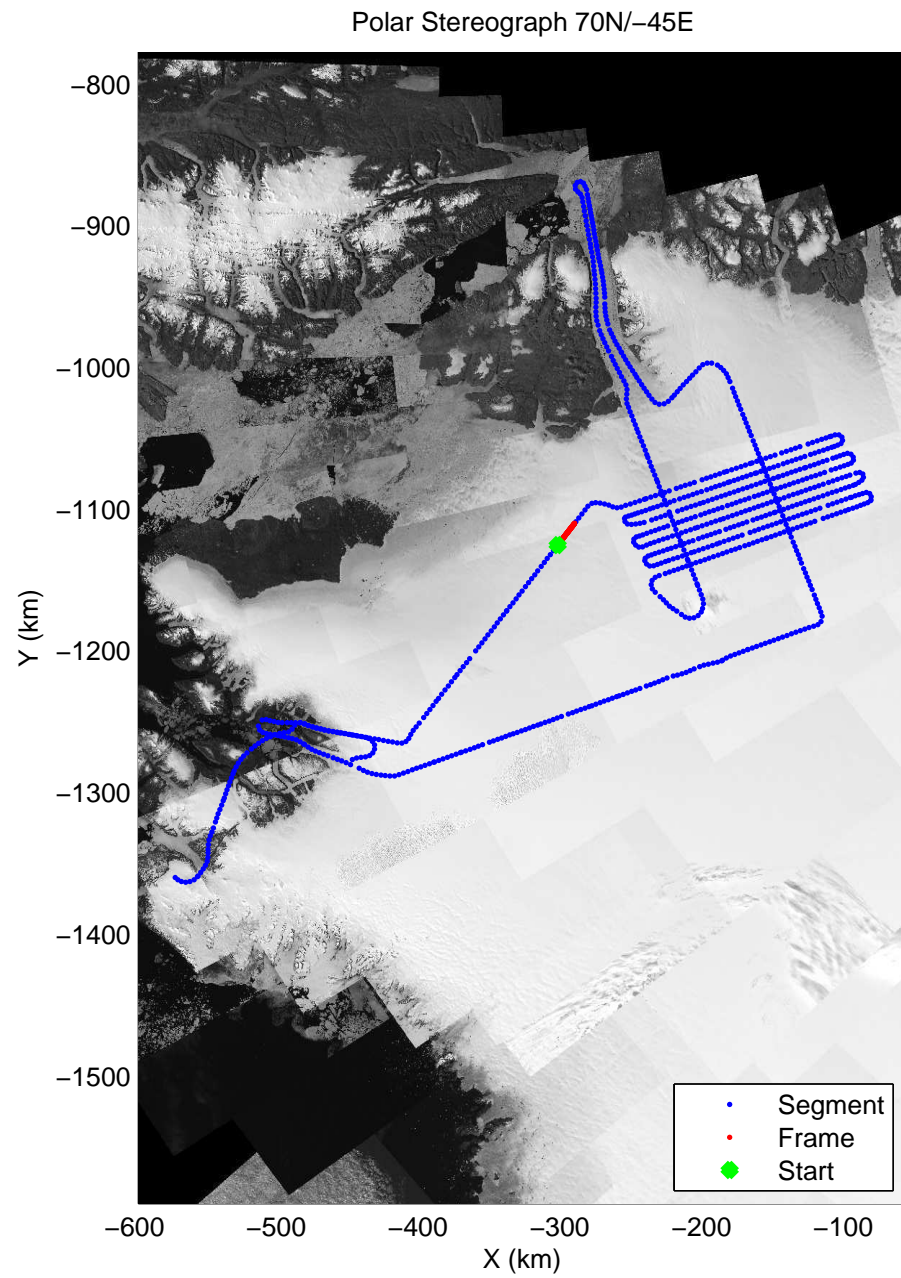








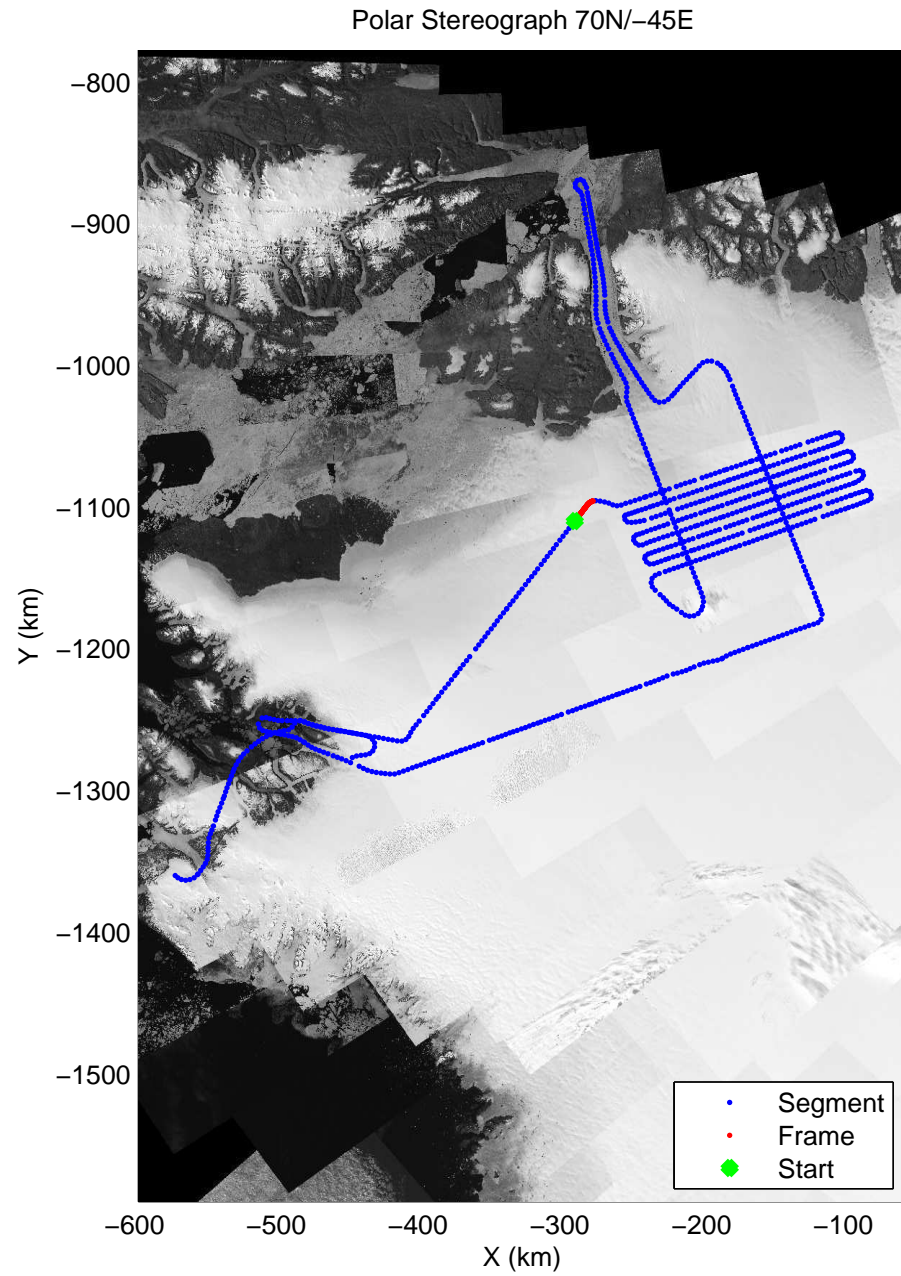
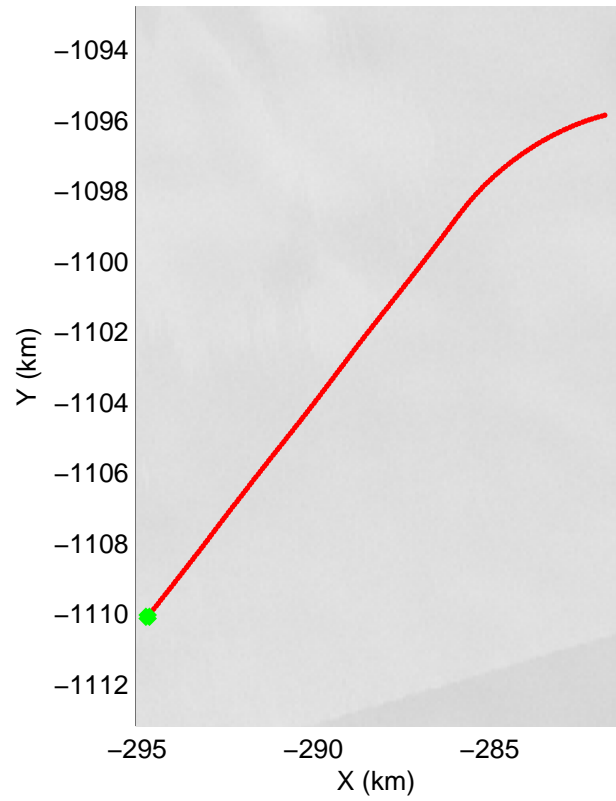
accum 2011\_Greenland\_P3: "Petermann 02" 20110507\_01\_021: 11:59:52.2 to 12:02:10.9 GPS






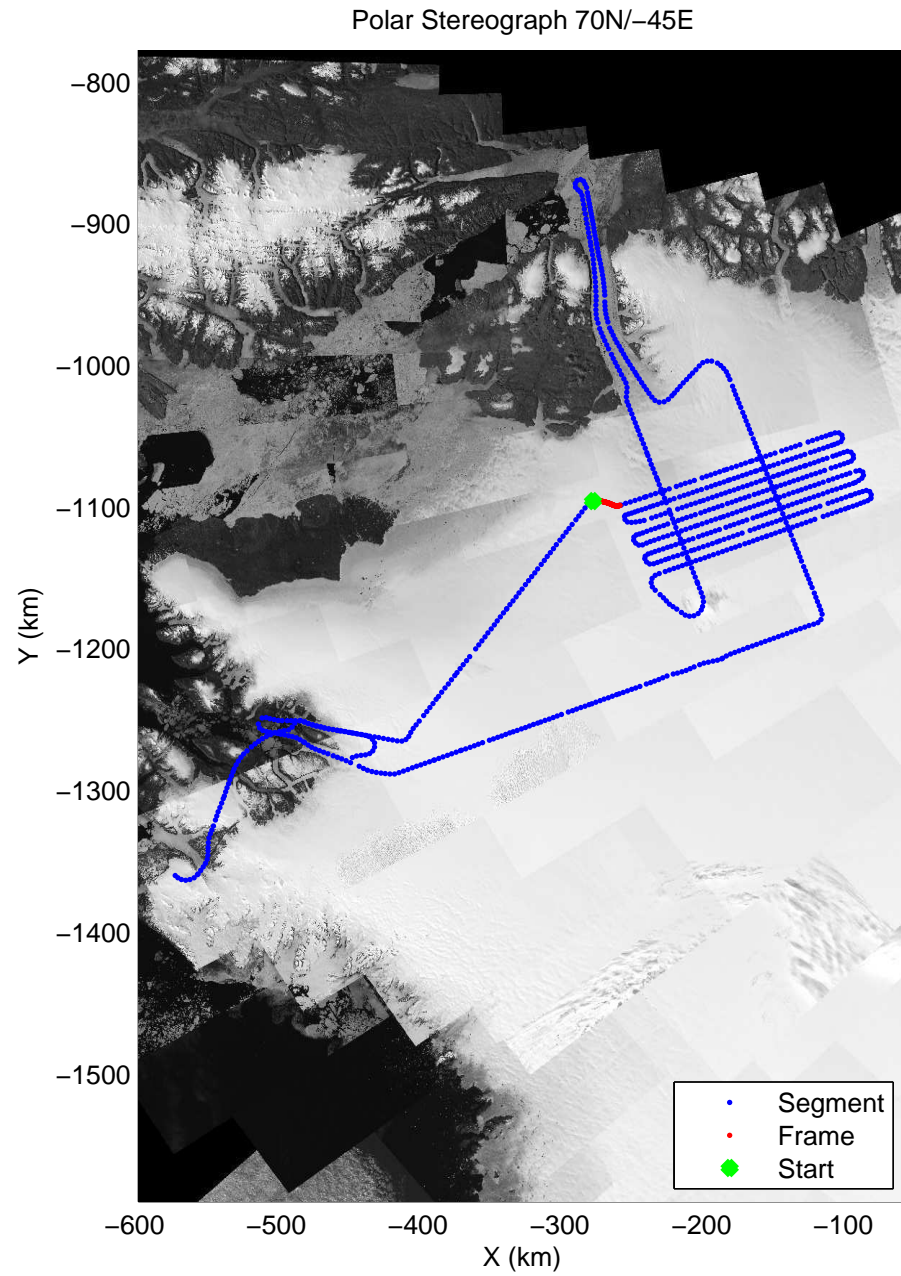
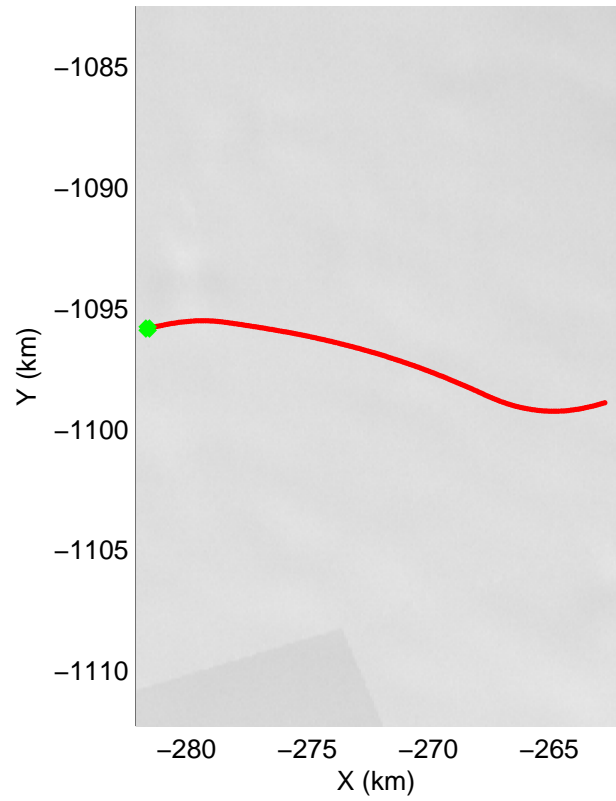
accum 2011\_Greenland\_P3: "Petermann 02" 20110507\_01\_022: 12:02:11.1 to 12:04:30.1 GPS






accum 2011\_Greenland\_P3: "Petermann 02" 20110507\_01\_023: 12:04:30.4 to 12:06:49.8 GPS

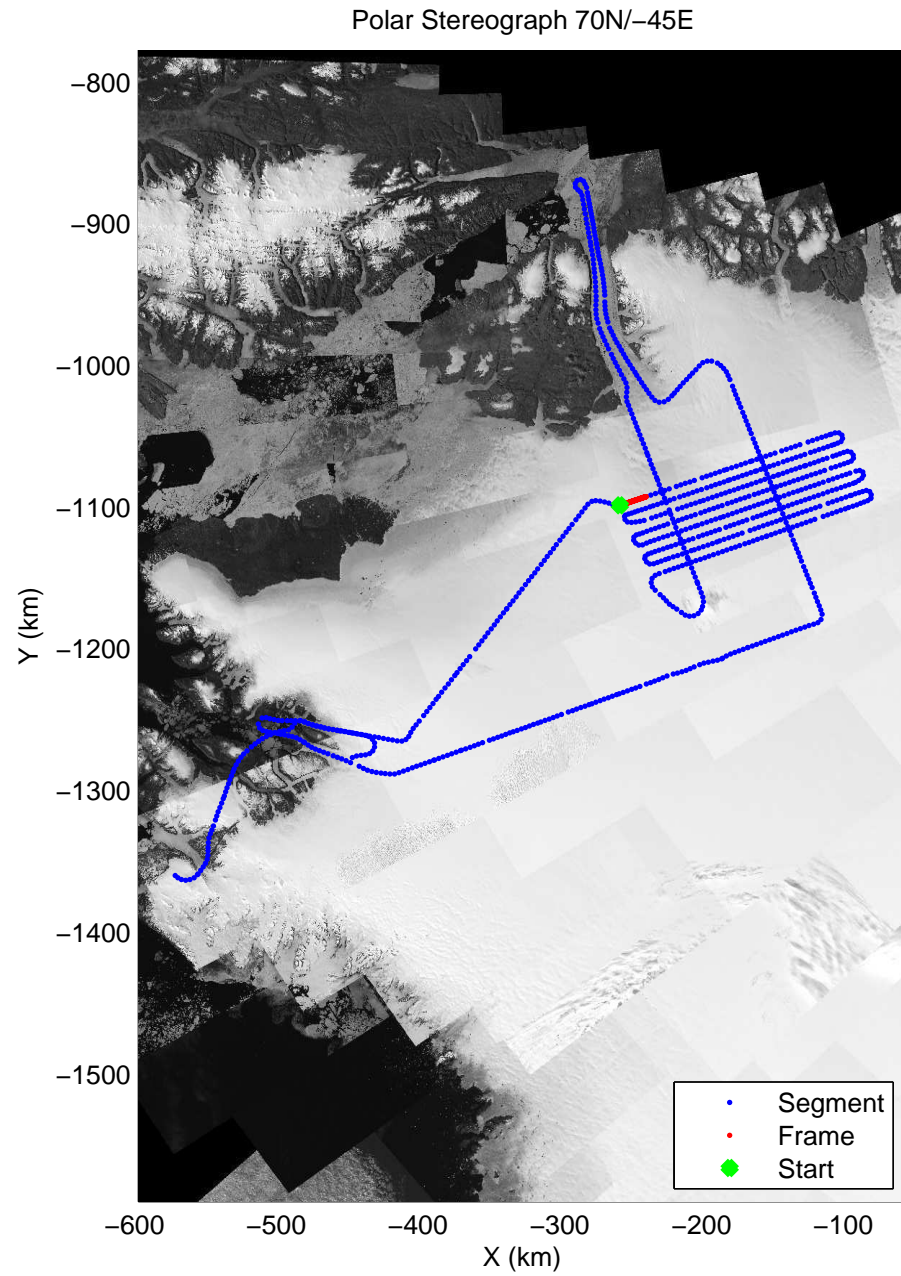
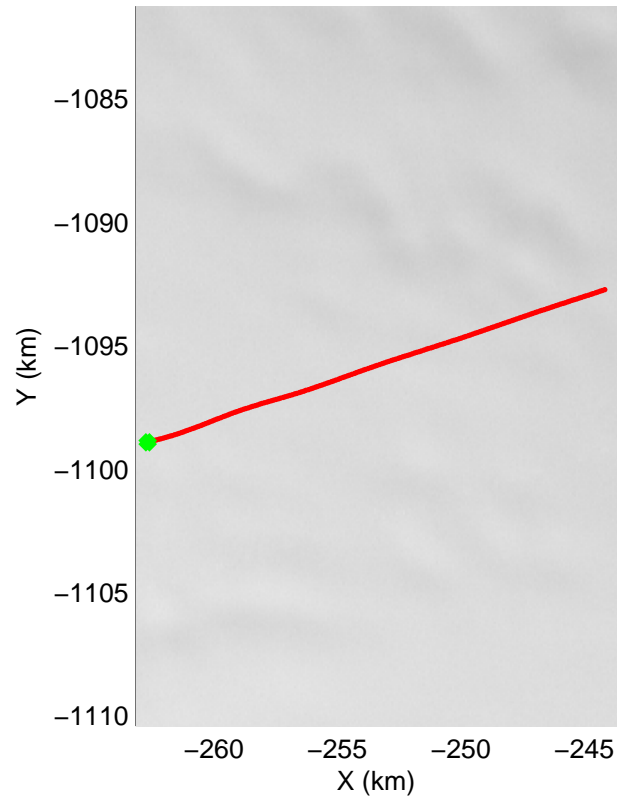
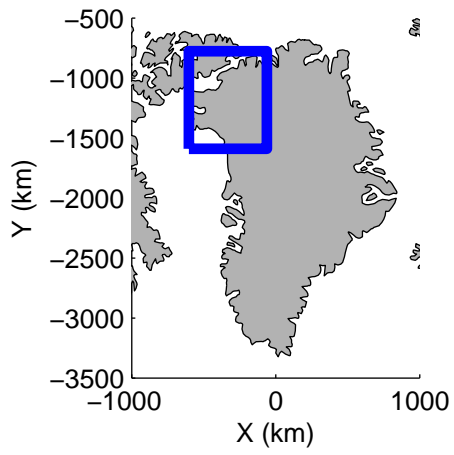





accum 2011\_Greenland\_P3: "Petermann 02" 20110507\_01\_024: 12:06:50.0 to 12:09:24.9 GPS

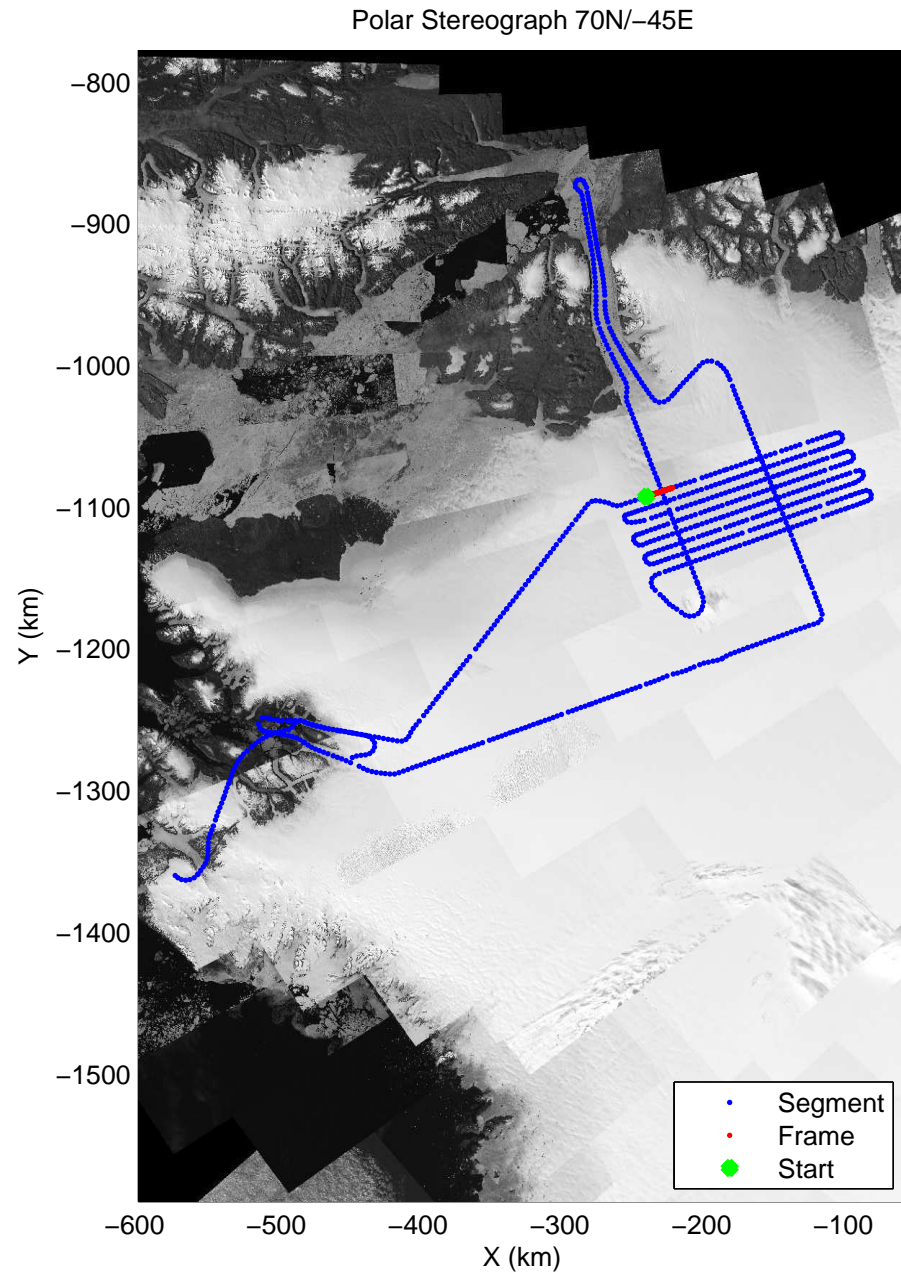
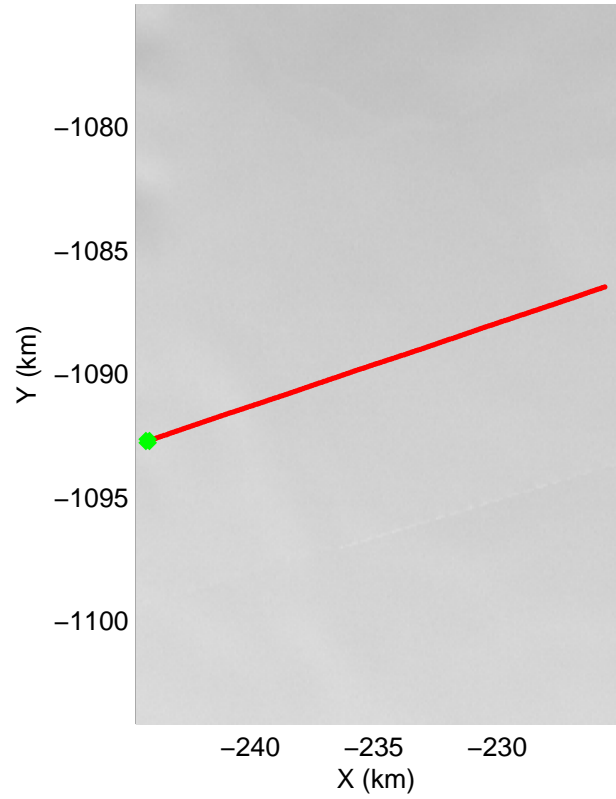







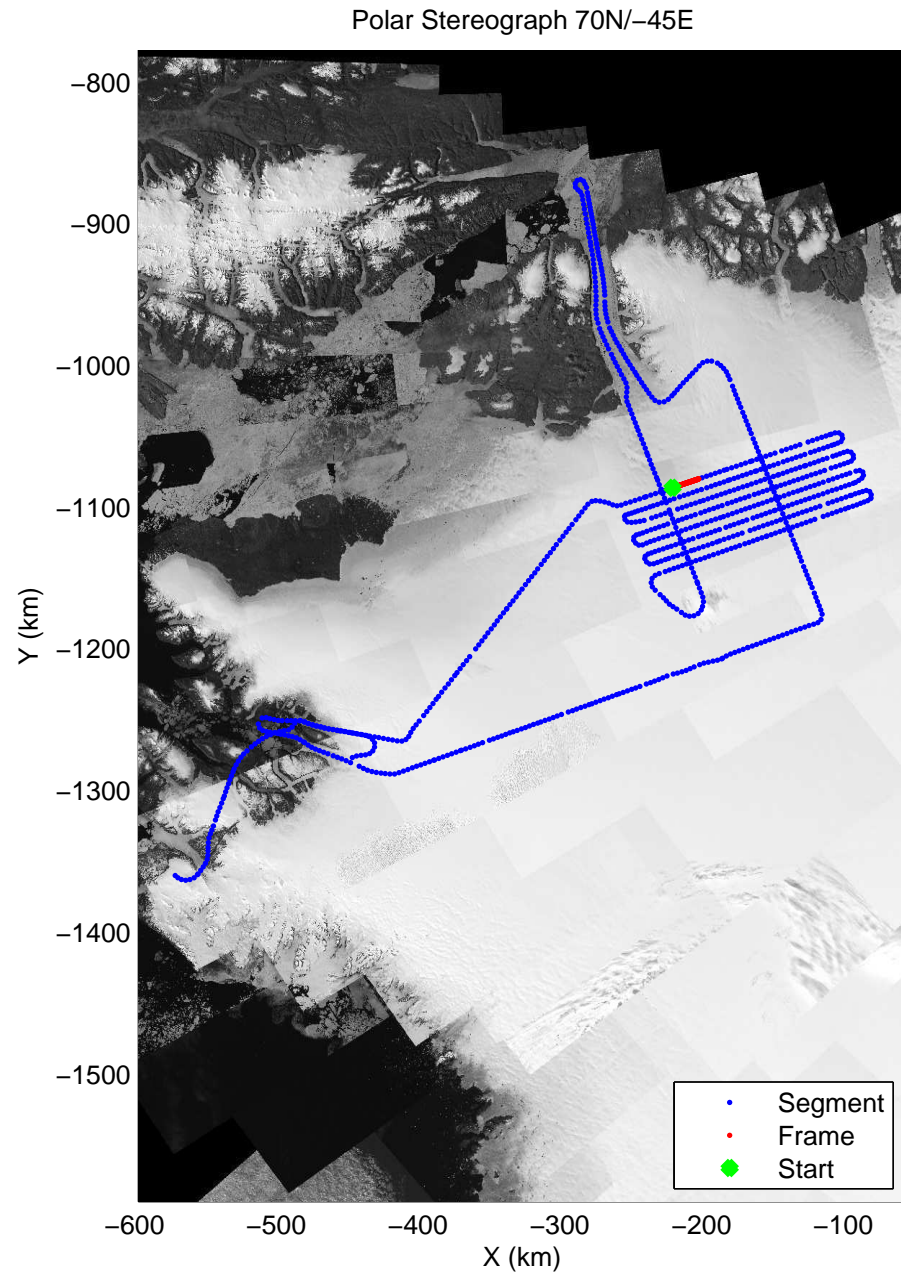
accum 2011\_Greenland\_P3: "Petermann 02" 20110507\_01\_025: 12:09:25.0 to 12:11:47.1 GPS






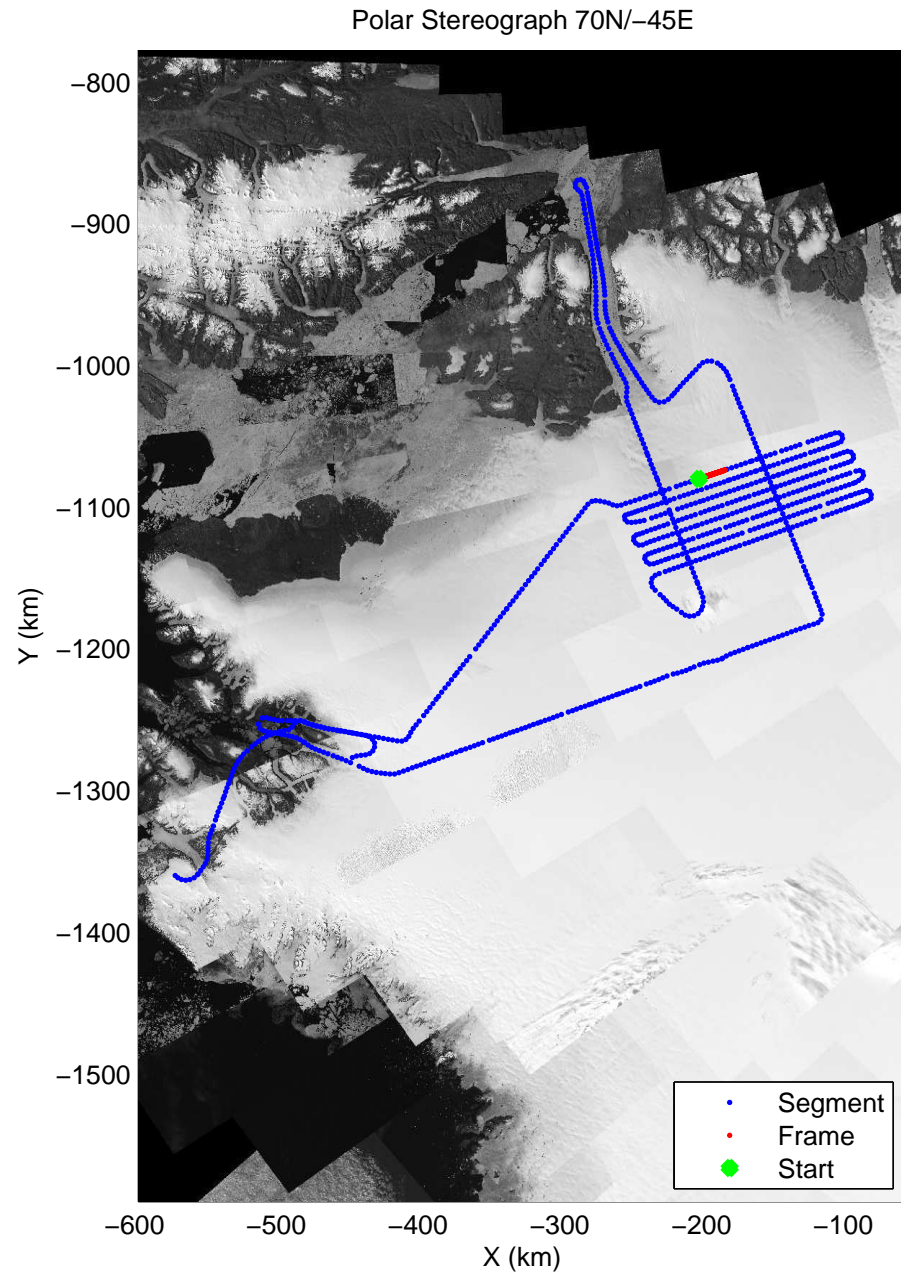
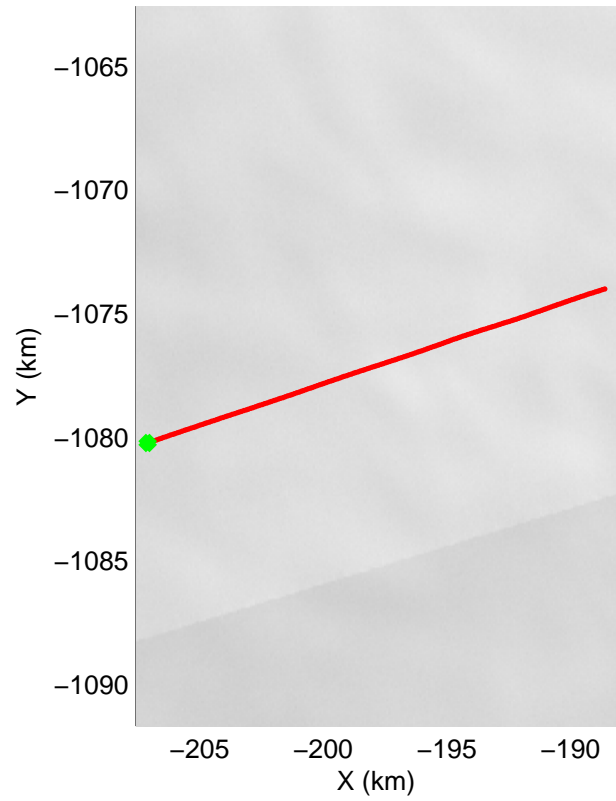
accum 2011\_Greenland\_P3: "Petermann 02" 20110507\_01\_026: 12:11:47.3 to 12:14:09.1 GPS






accum 2011\_Greenland\_P3: "Petermann 02" 20110507\_01\_027: 12:14:09.3 to 12:16:34.3 GPS

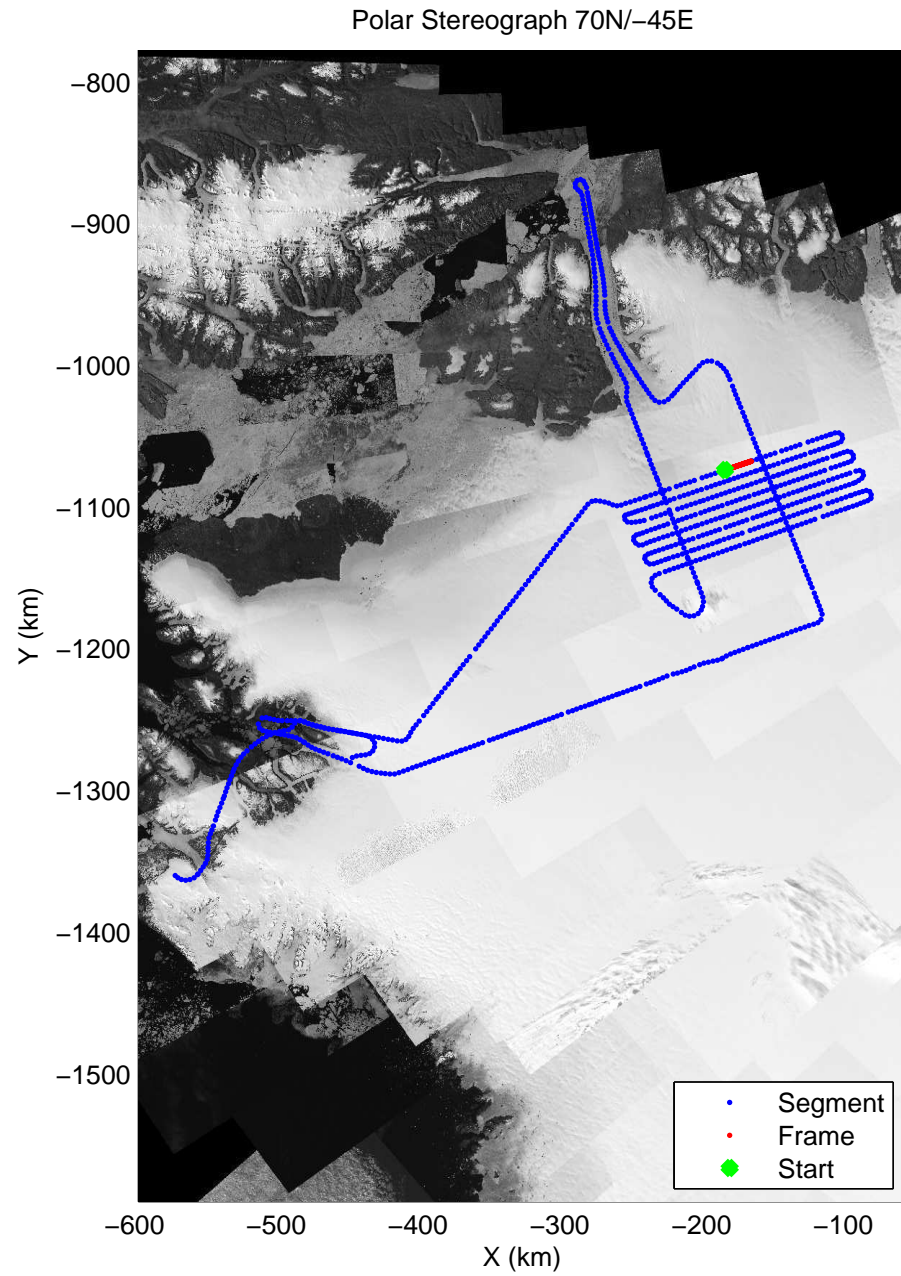
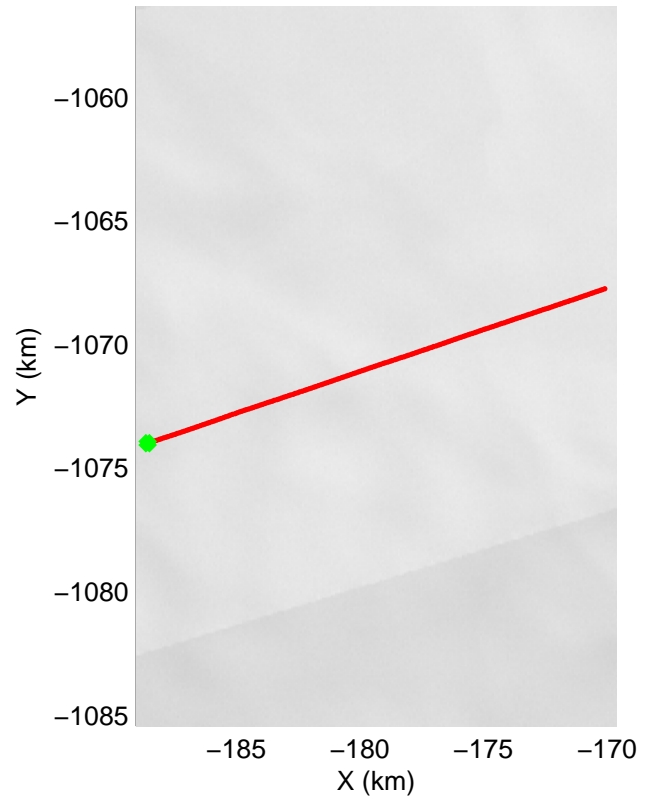





accum 2011\_Greenland\_P3: "Petermann 02" 20110507\_01\_028: 12:16:34.5 to 12:19:01.8 GPS

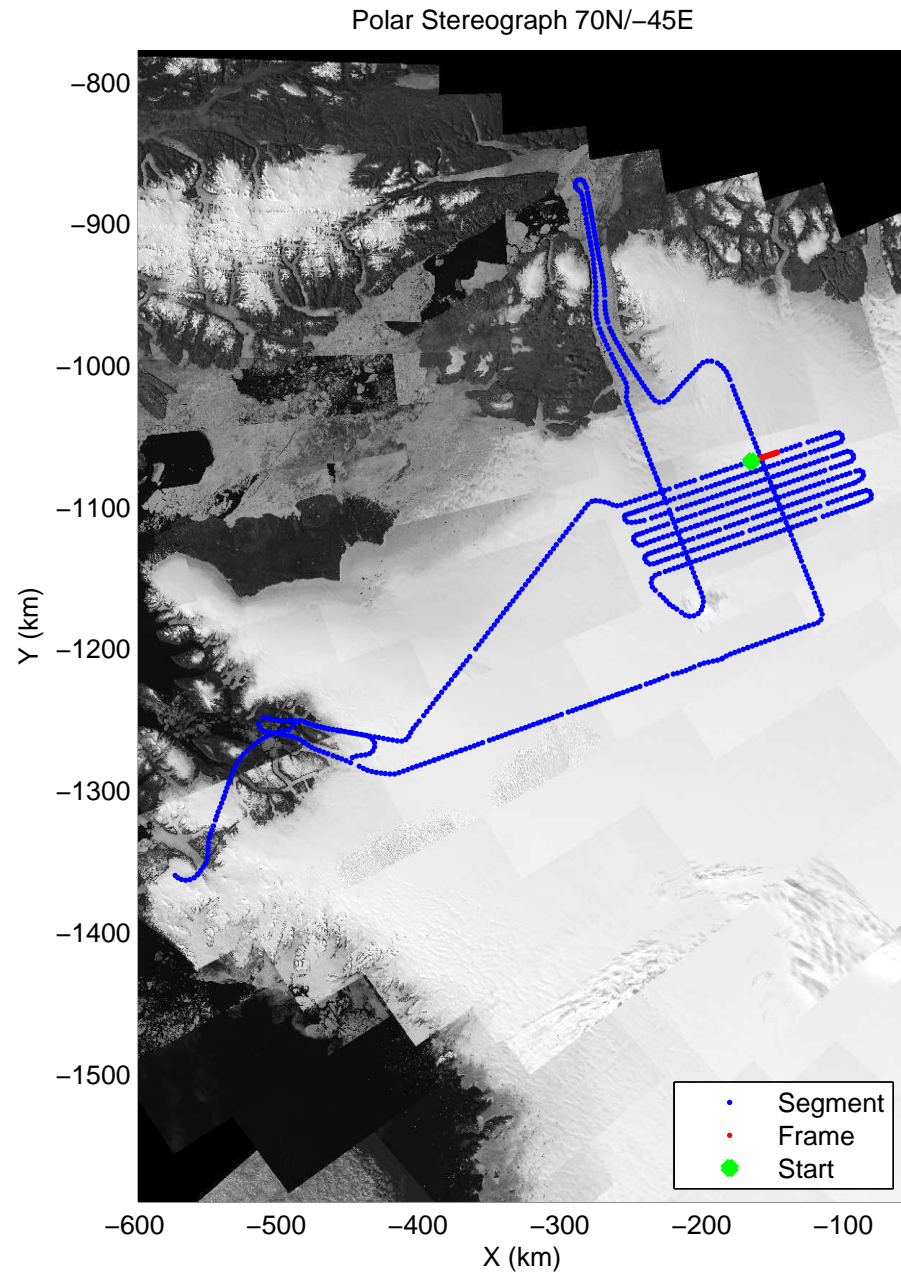
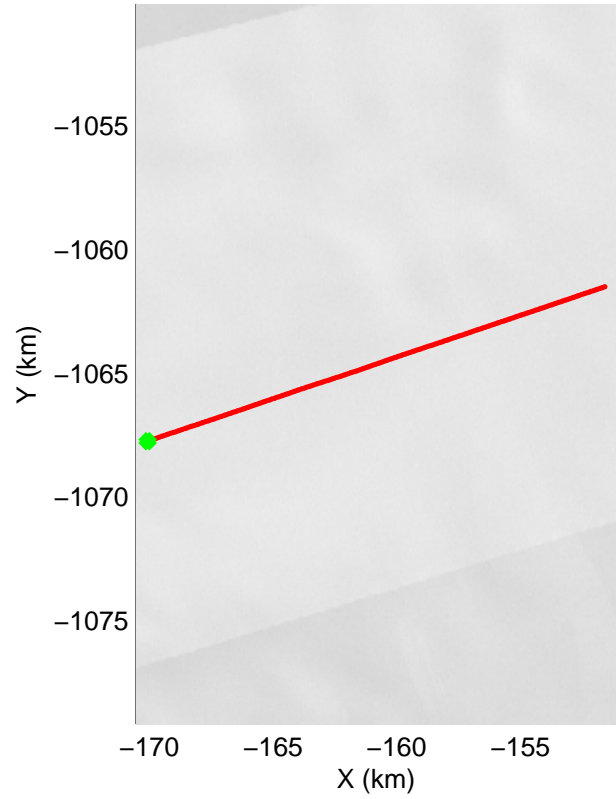







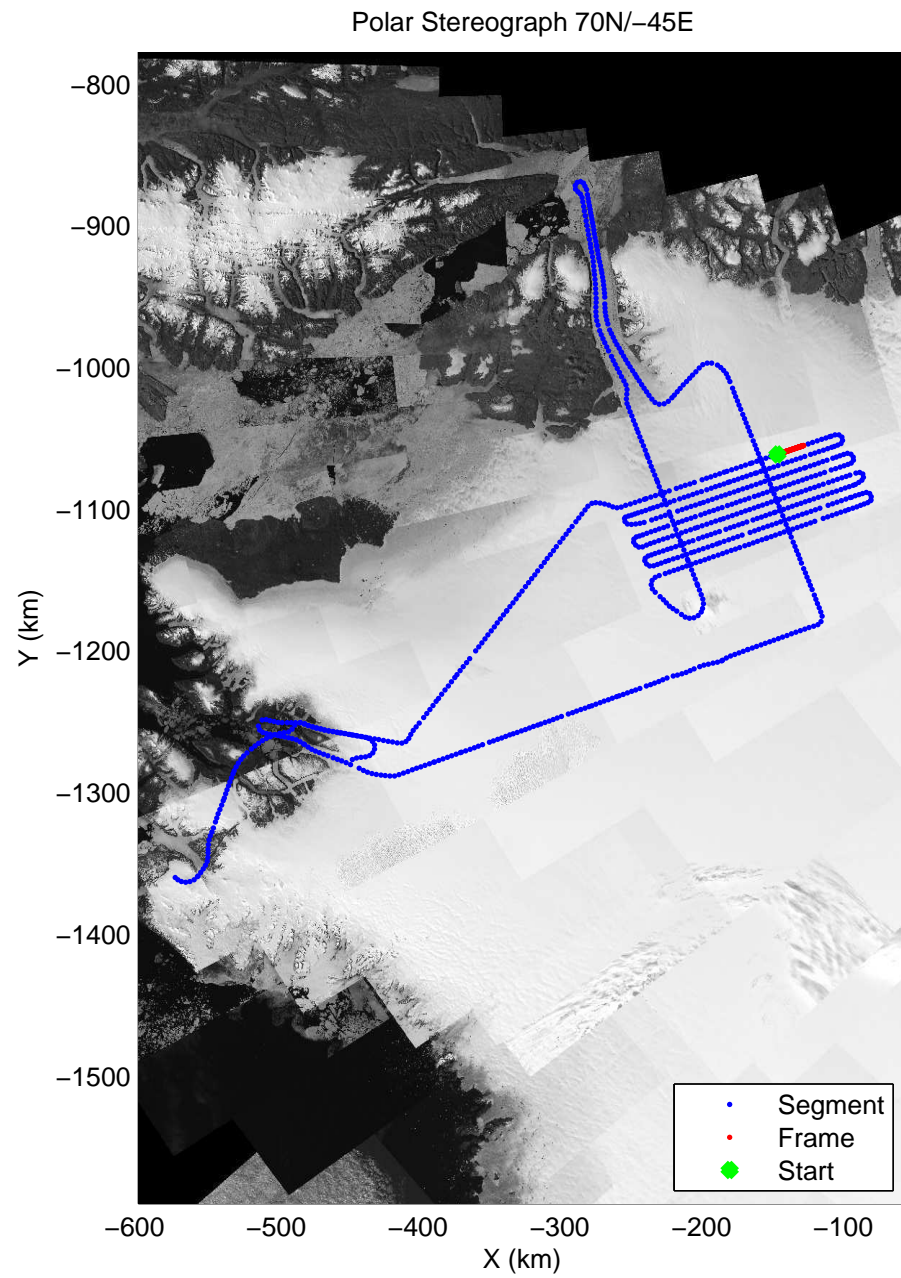
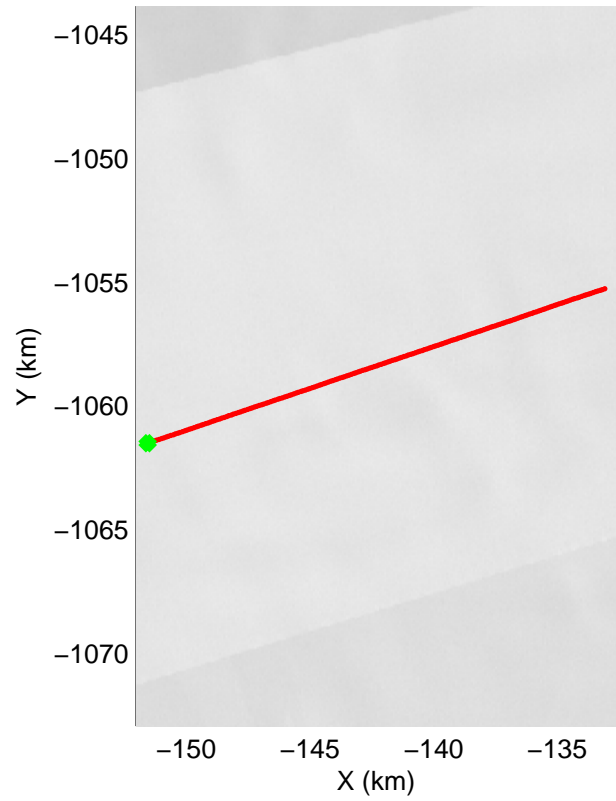
accum 2011\_Greenland\_P3: "Petermann 02" 20110507\_01\_029: 12:19:02.0 to 12:21:23.9 GPS






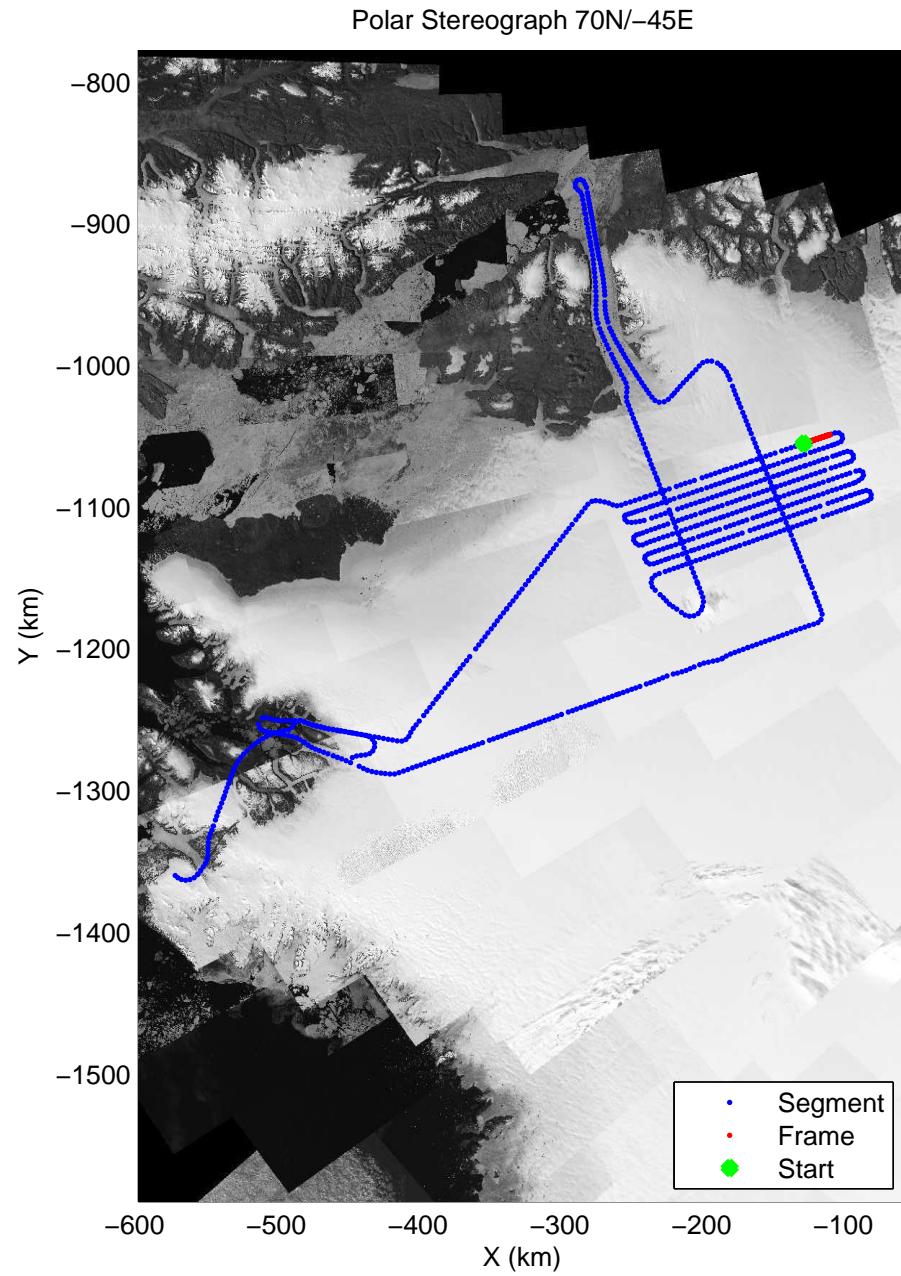
accum 2011\_Greenland\_P3: "Petermann 02" 20110507\_01\_030: 12:21:24.0 to 12:23:46.6 GPS



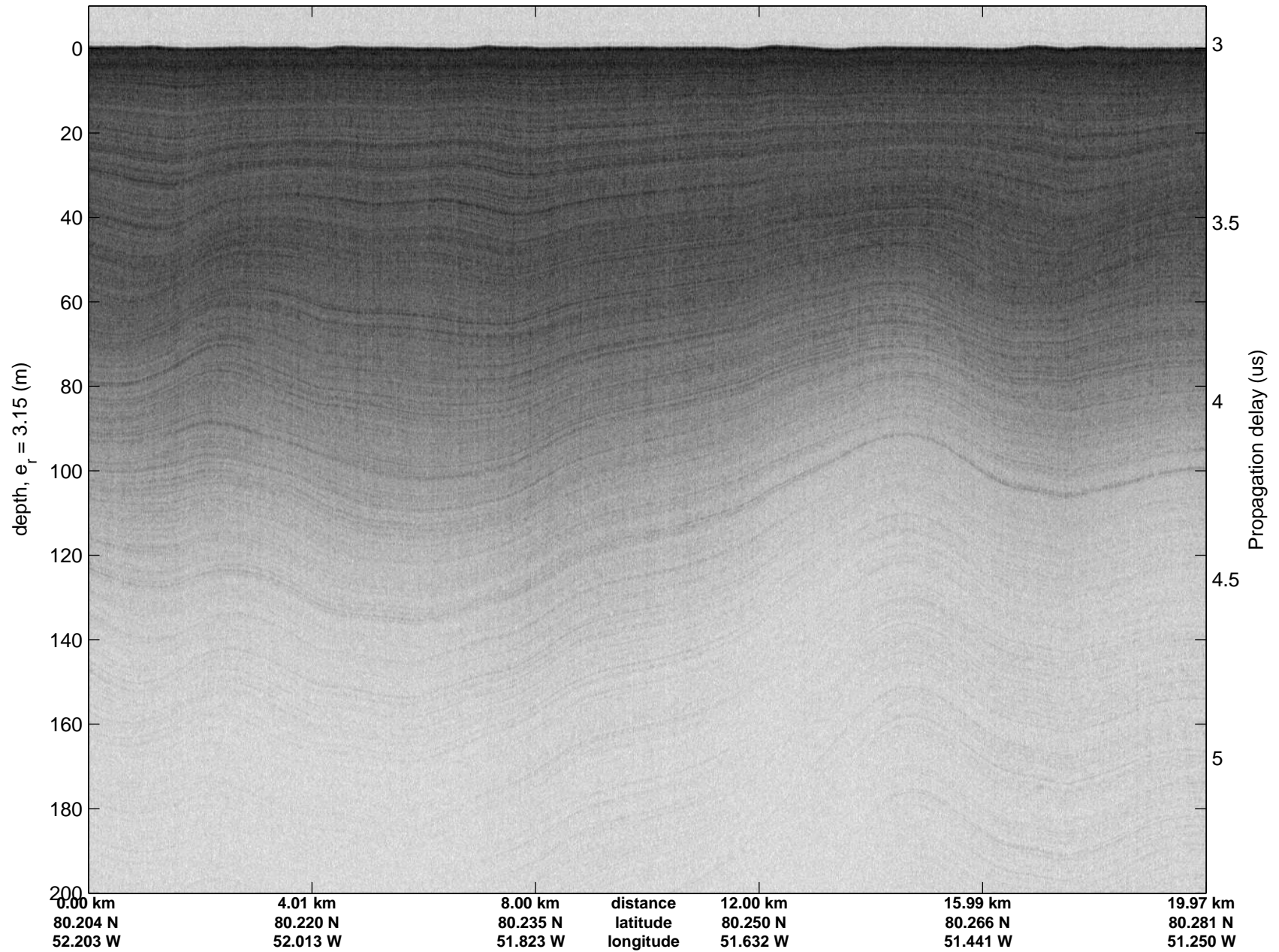


accum 2011\_Greenland\_P3: "Petermann 02" 20110507\_01\_031: 12:23:46.8 to 12:26:09.5 GPS

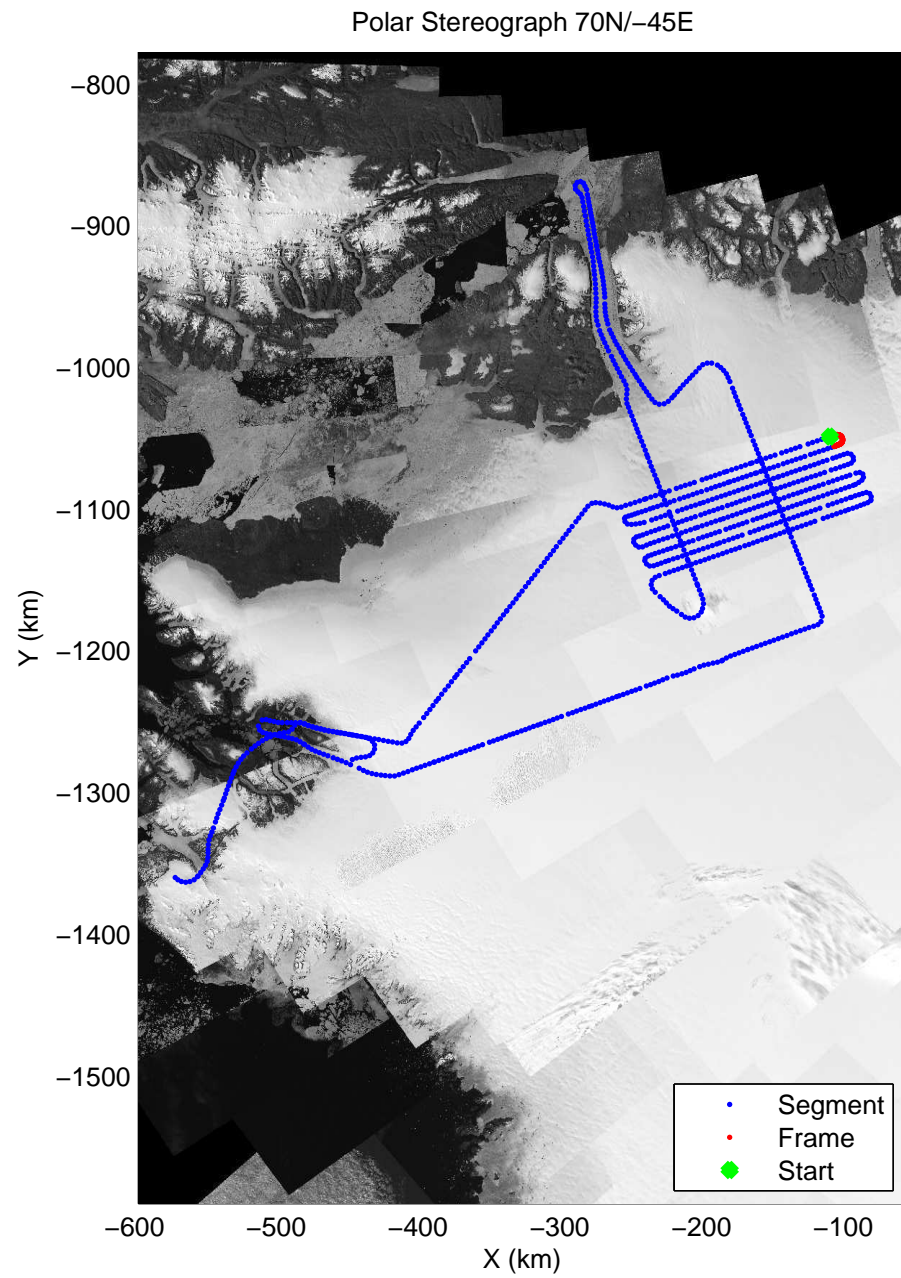
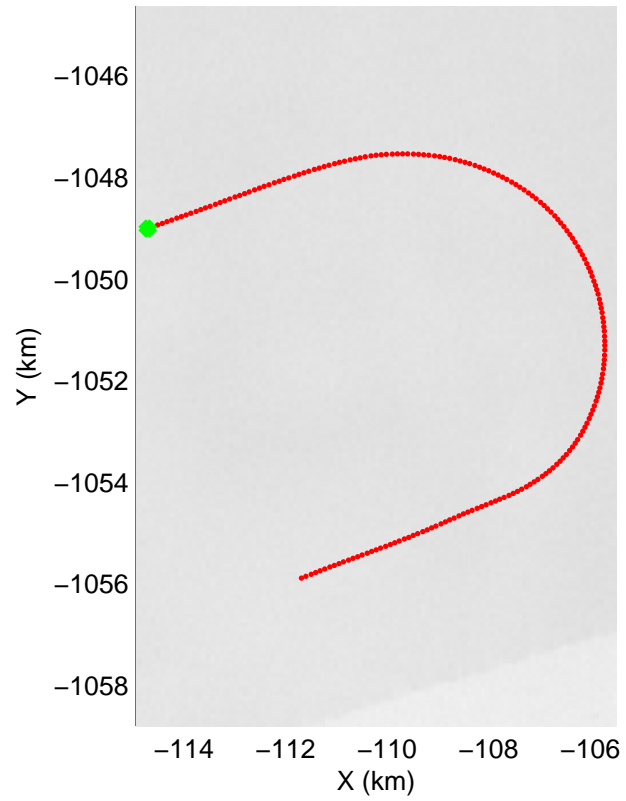





accum 2011\_Greenland\_P3: "Petermann 02" 20110507\_01\_032: 12:26:09.8 to 12:28:39.9 GPS

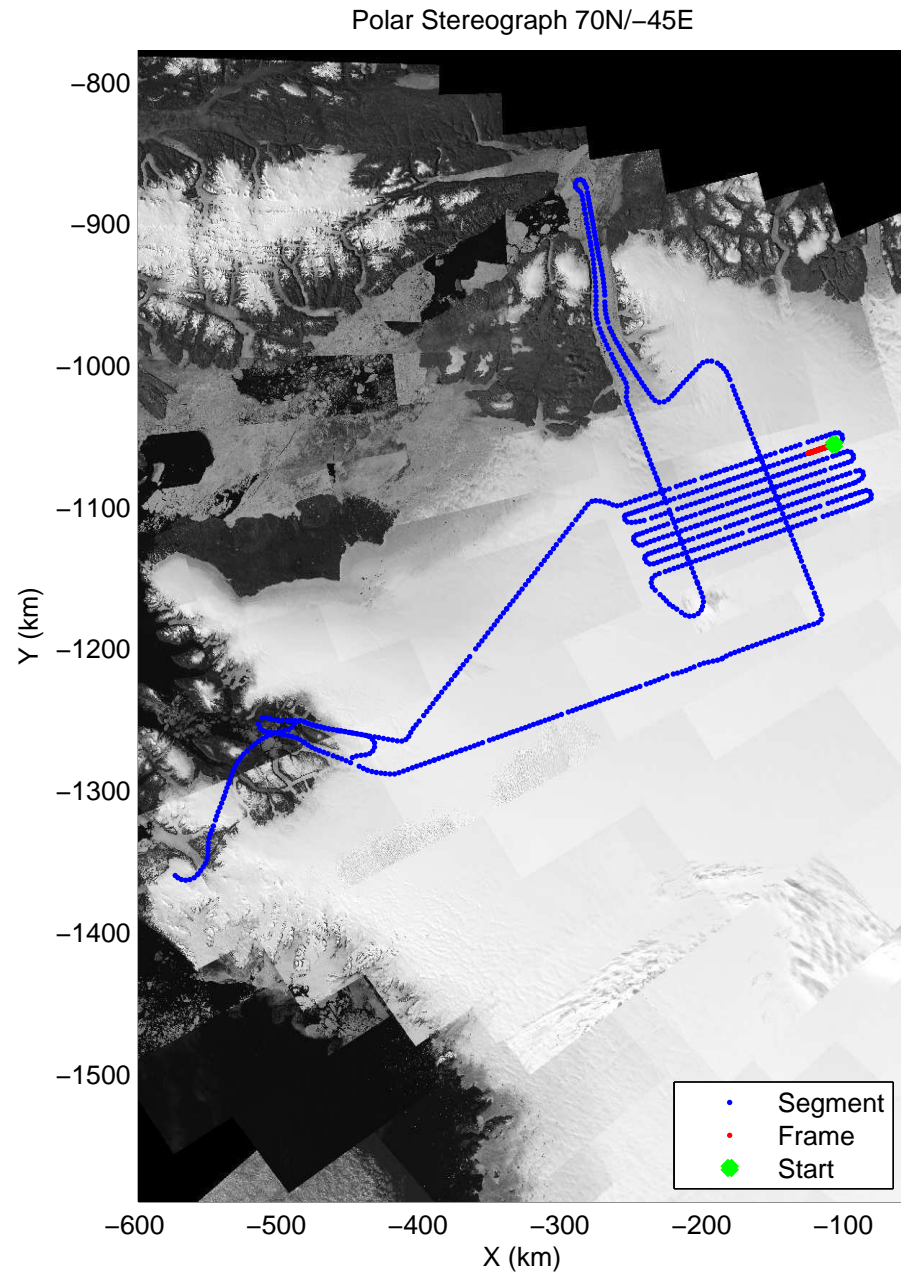
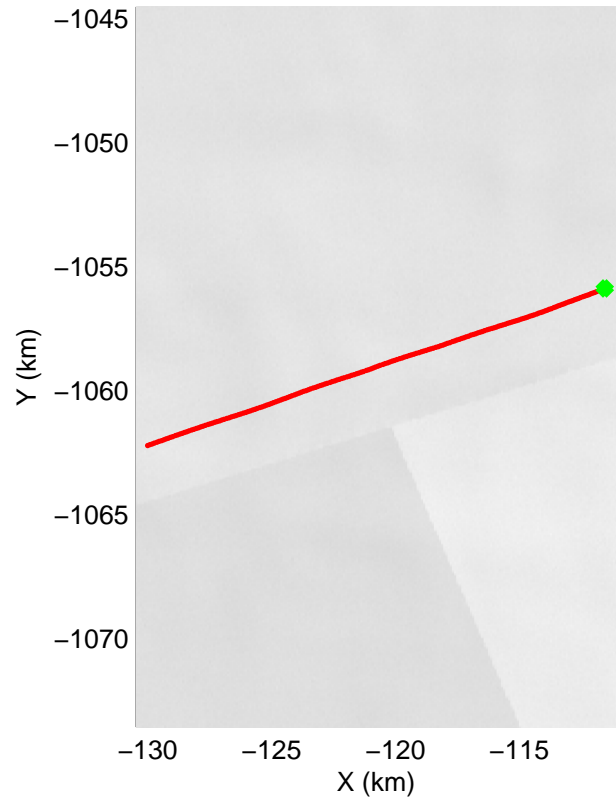







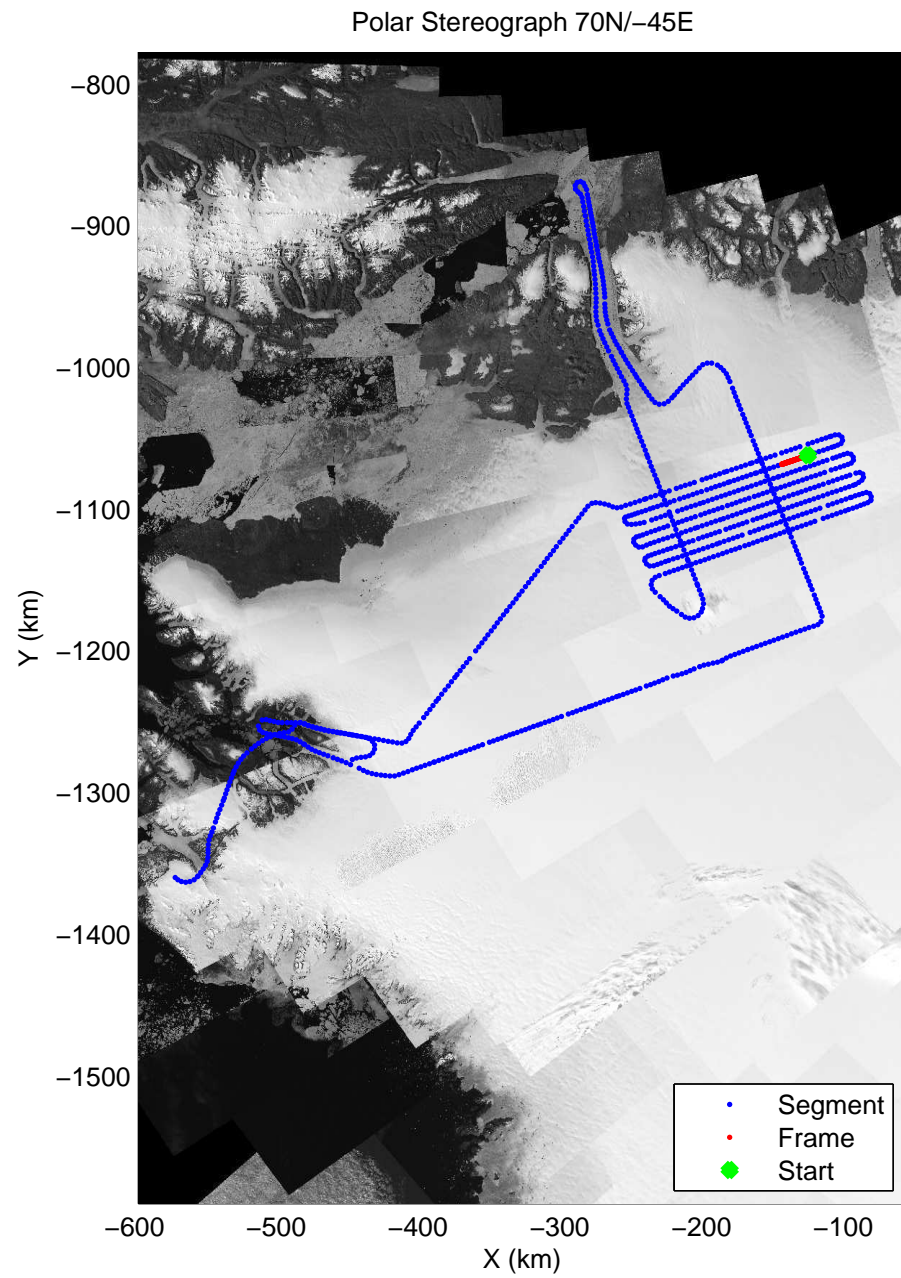
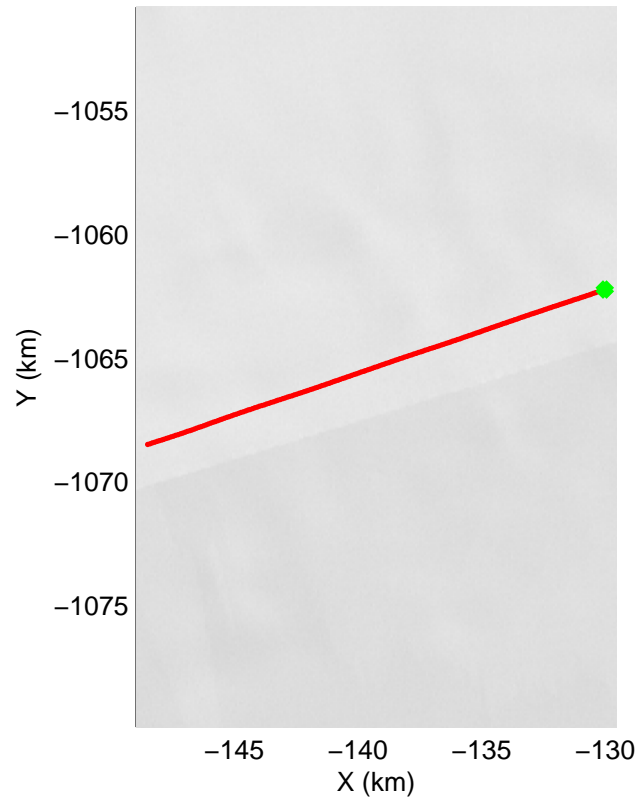
accum 2011\_Greenland\_P3: "Petermann 02" 20110507\_01\_033: 12:28:40.2 to 12:31:45.0 GPS






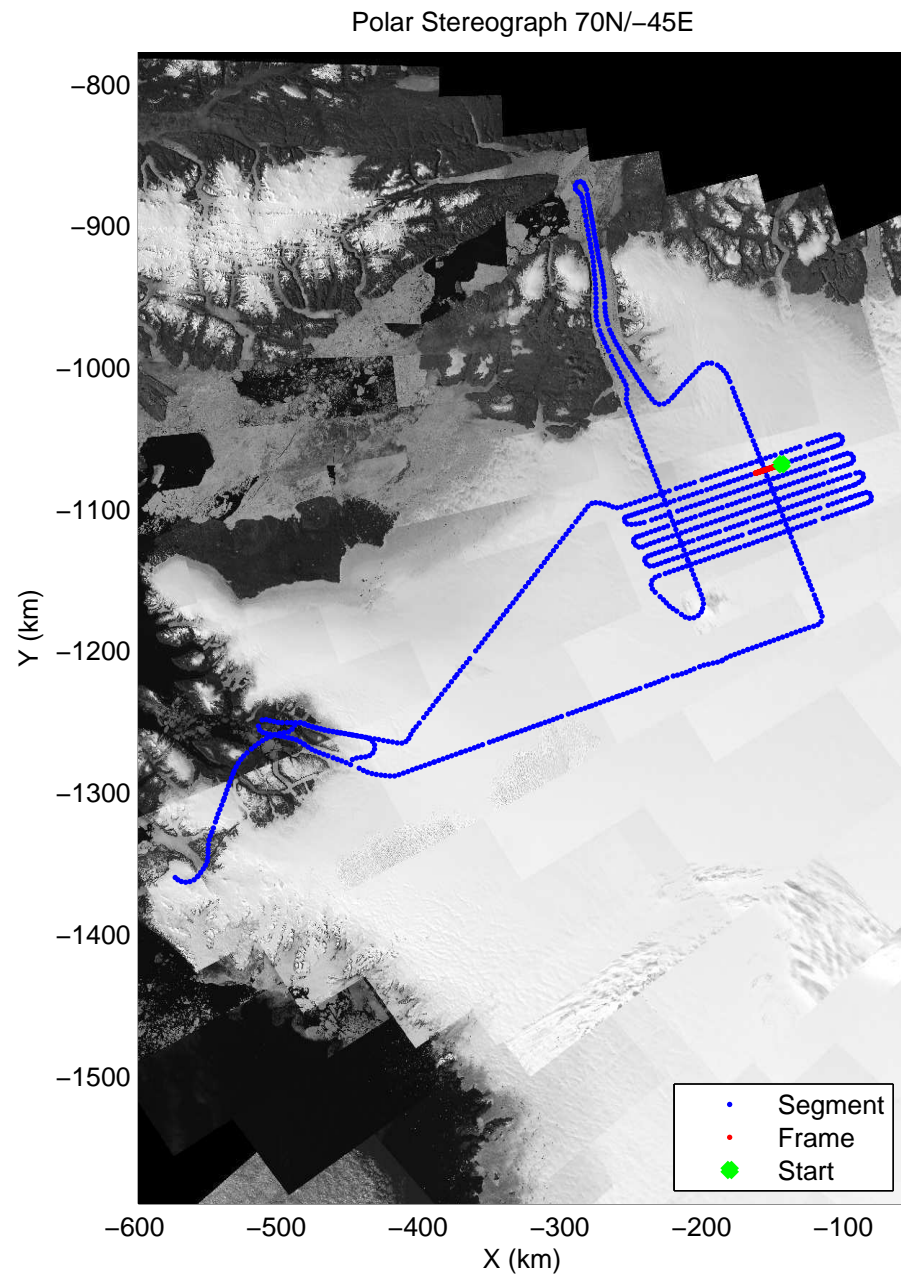
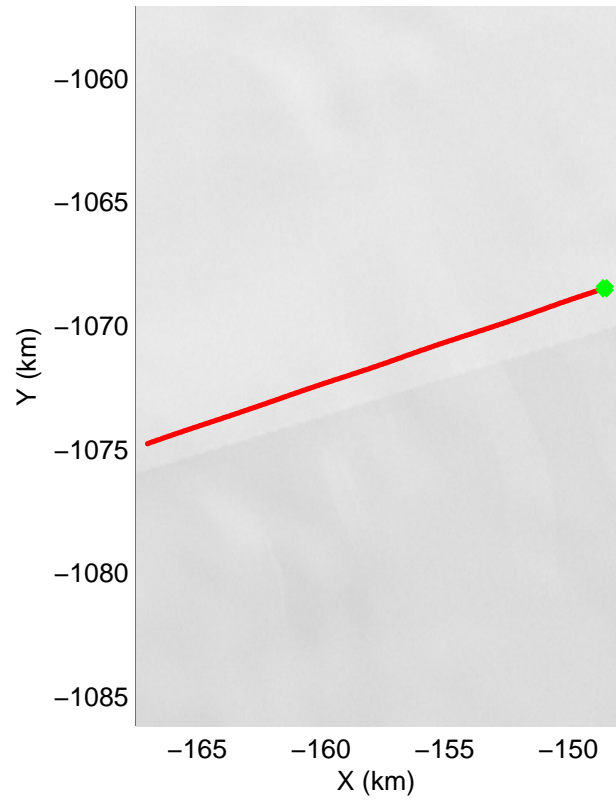
accum 2011\_Greenland\_P3: "Petermann 02" 20110507\_01\_034: 12:31:45.2 to 12:34:21.5 GPS






accum 2011\_Greenland\_P3: "Petermann 02" 20110507\_01\_035: 12:34:21.7 to 12:36:52.5 GPS

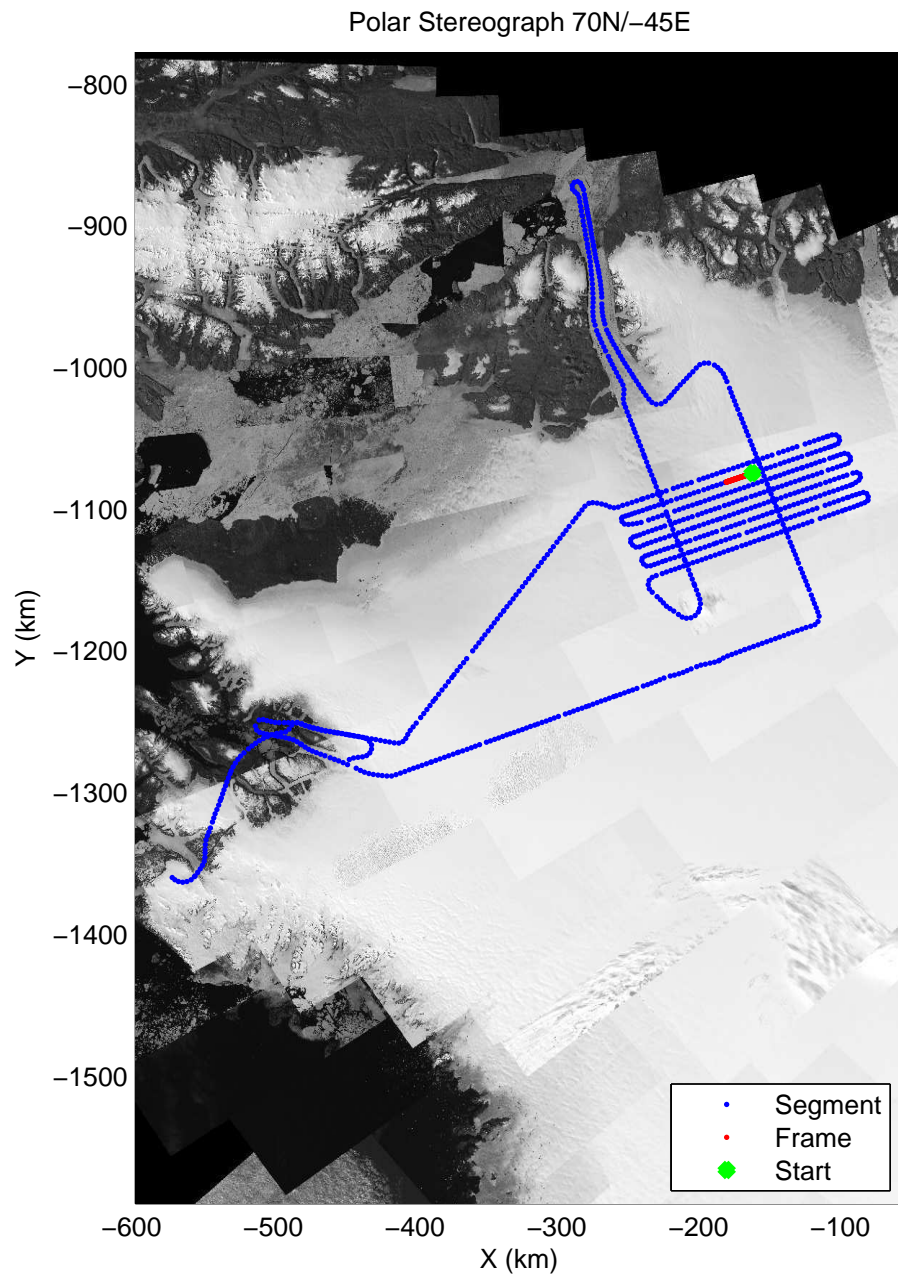
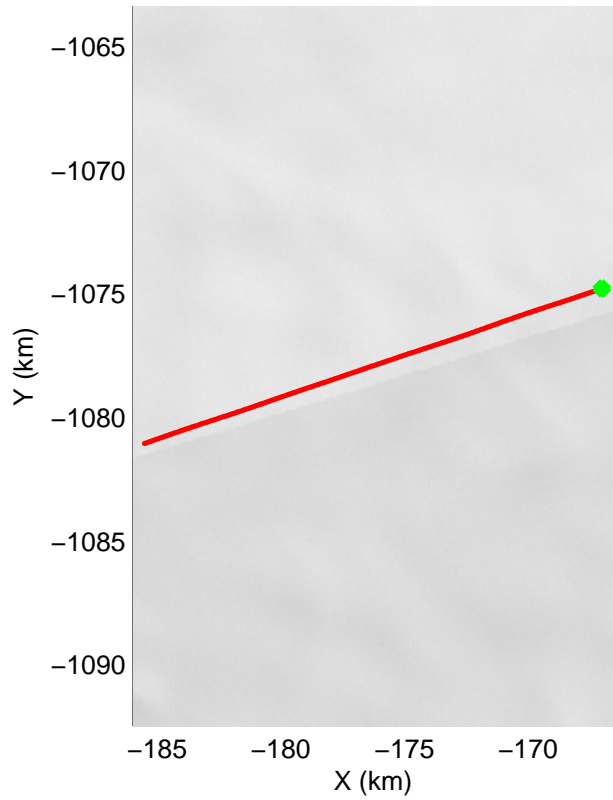
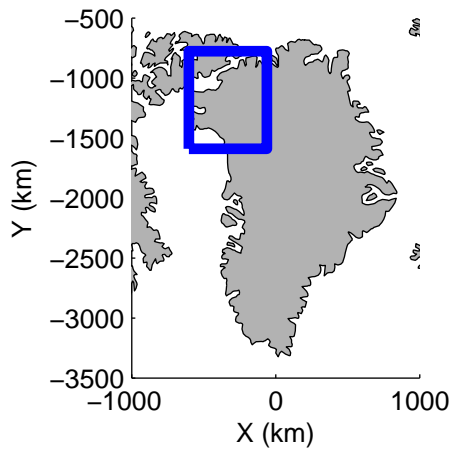





accum 2011\_Greenland\_P3: "Petermann 02" 20110507\_01\_036: 12:36:52.7 to 12:39:24.4 GPS

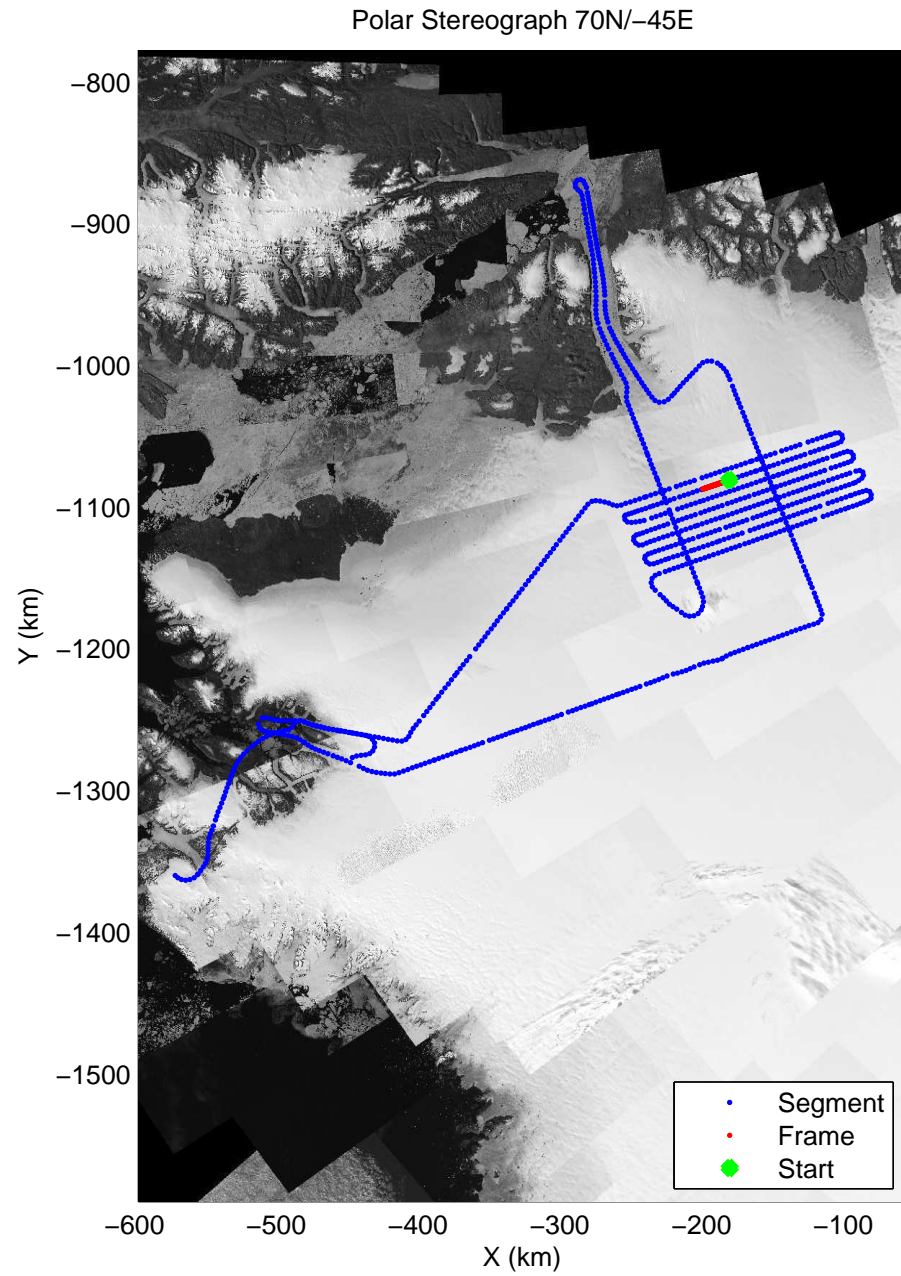
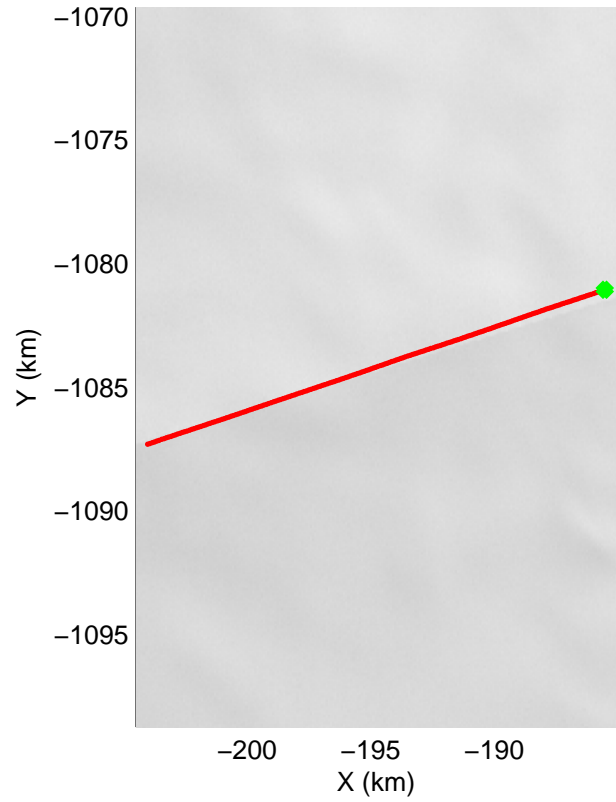







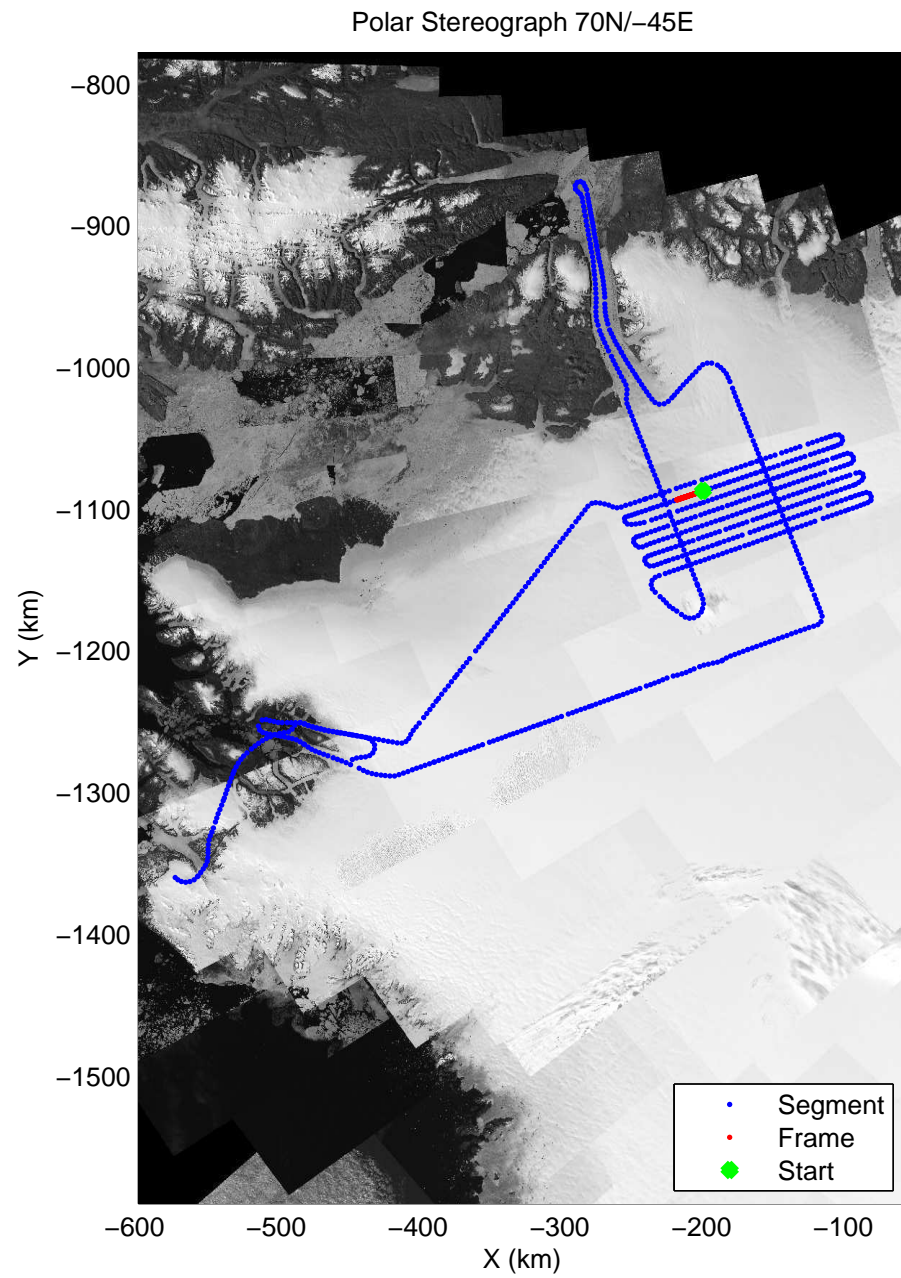
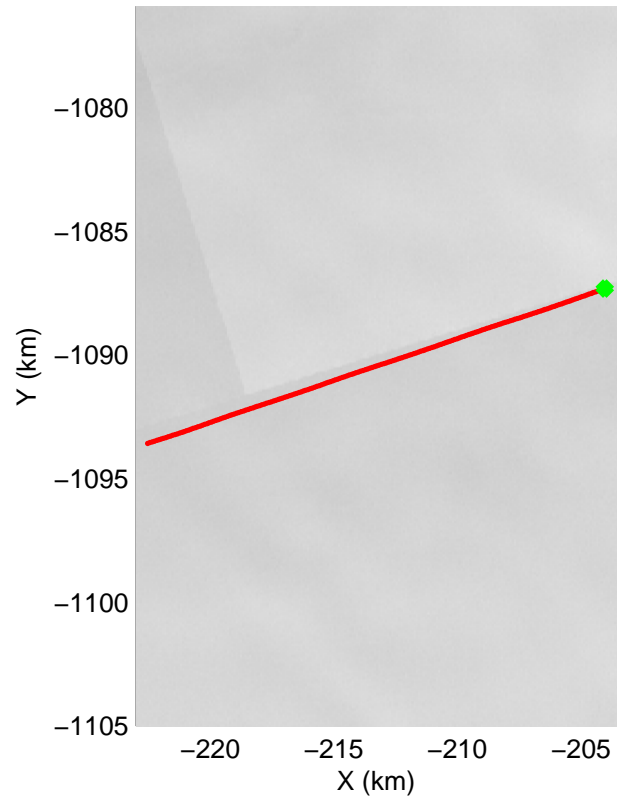
accum 2011\_Greenland\_P3: "Petermann 02" 20110507\_01\_037: 12:39:24.5 to 12:42:00.0 GPS






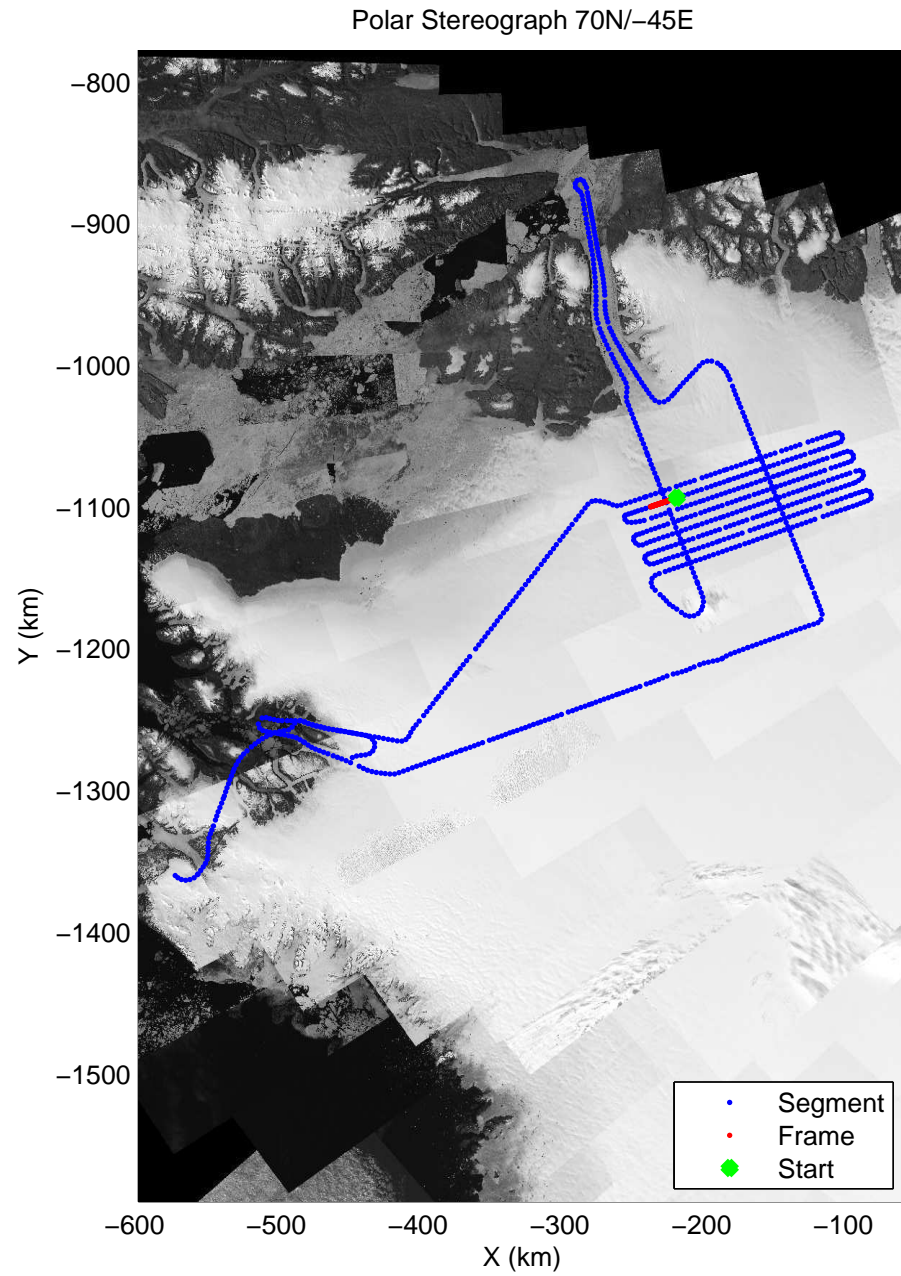
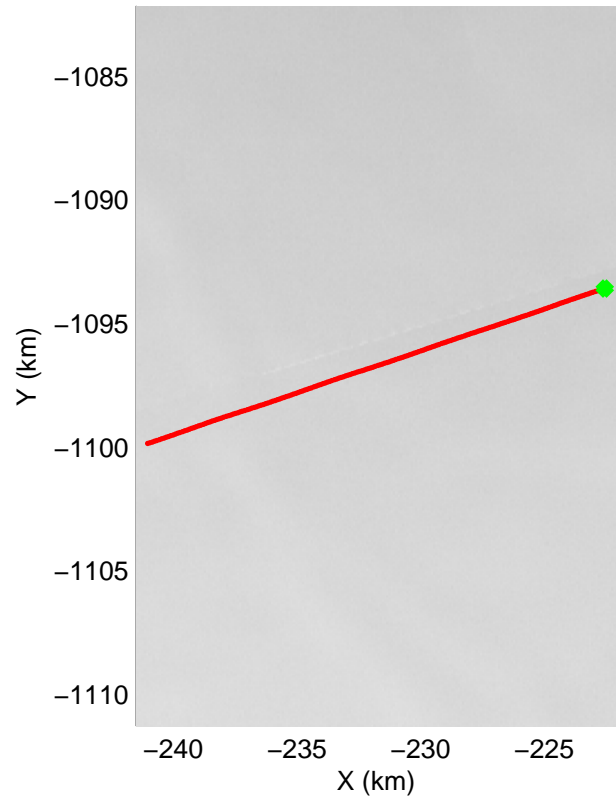
accum 2011\_Greenland\_P3: "Petermann 02" 20110507\_01\_038: 12:42:00.2 to 12:44:35.2 GPS






accum 2011\_Greenland\_P3: "Petermann 02" 20110507\_01\_039: 12:44:35.4 to 12:47:05.8 GPS

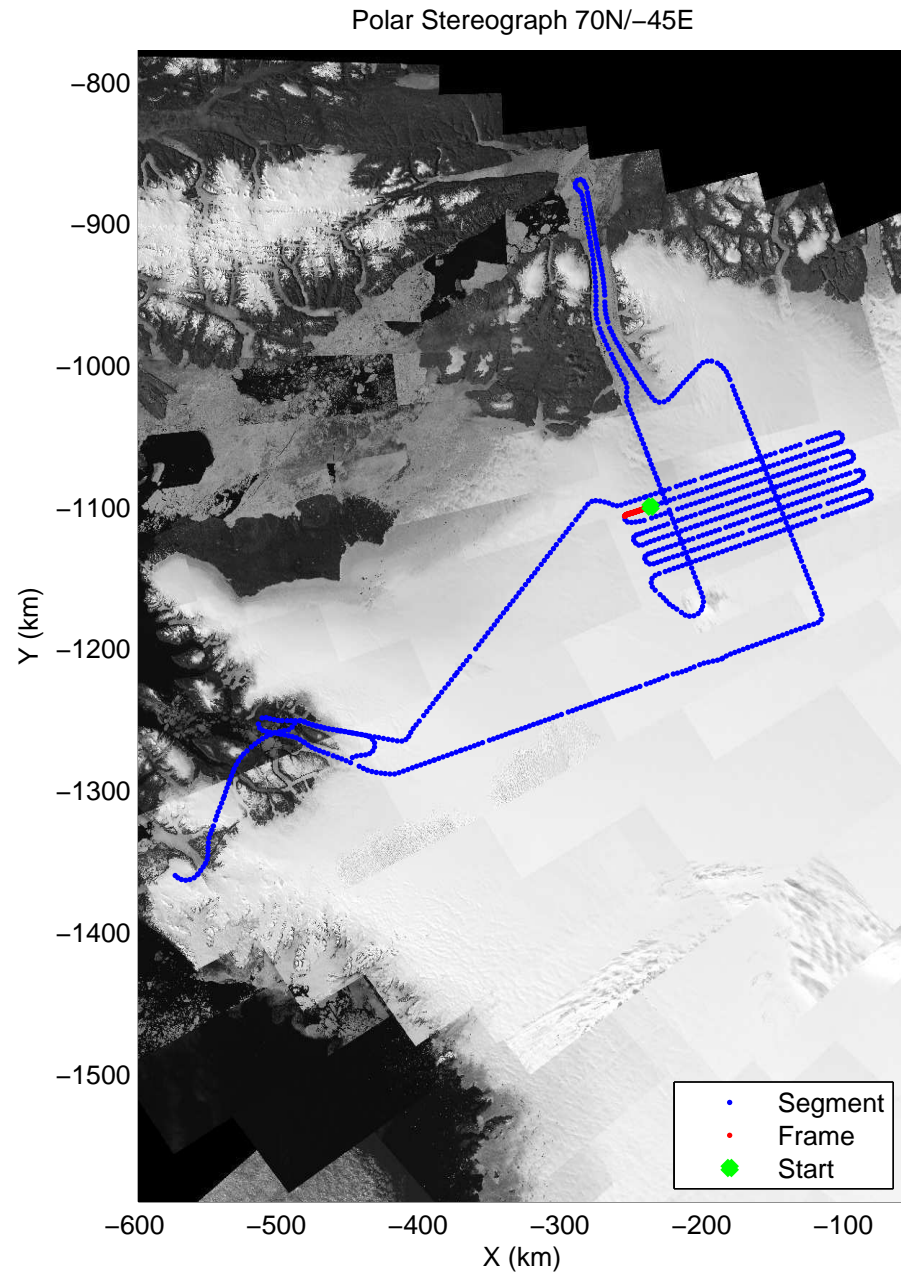
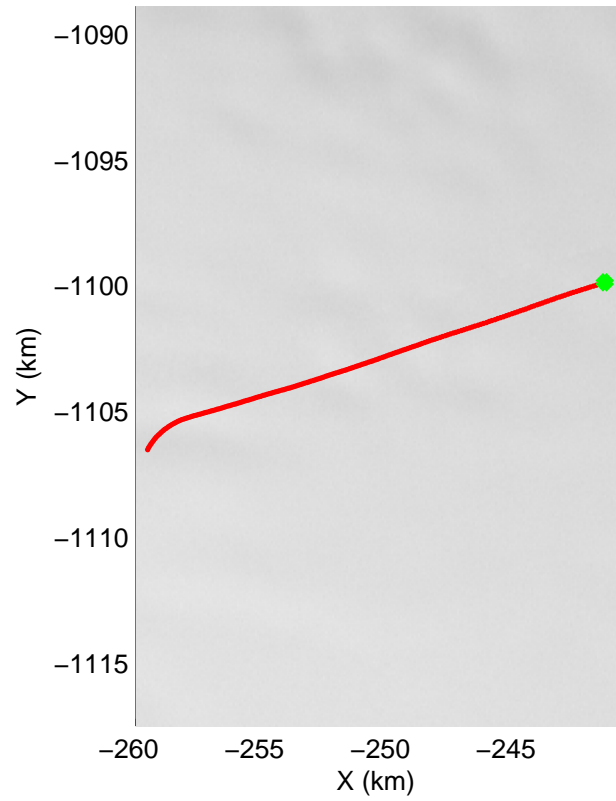





accum 2011\_Greenland\_P3: "Petermann 02" 20110507\_01\_040: 12:47:06.1 to 12:49:41.6 GPS

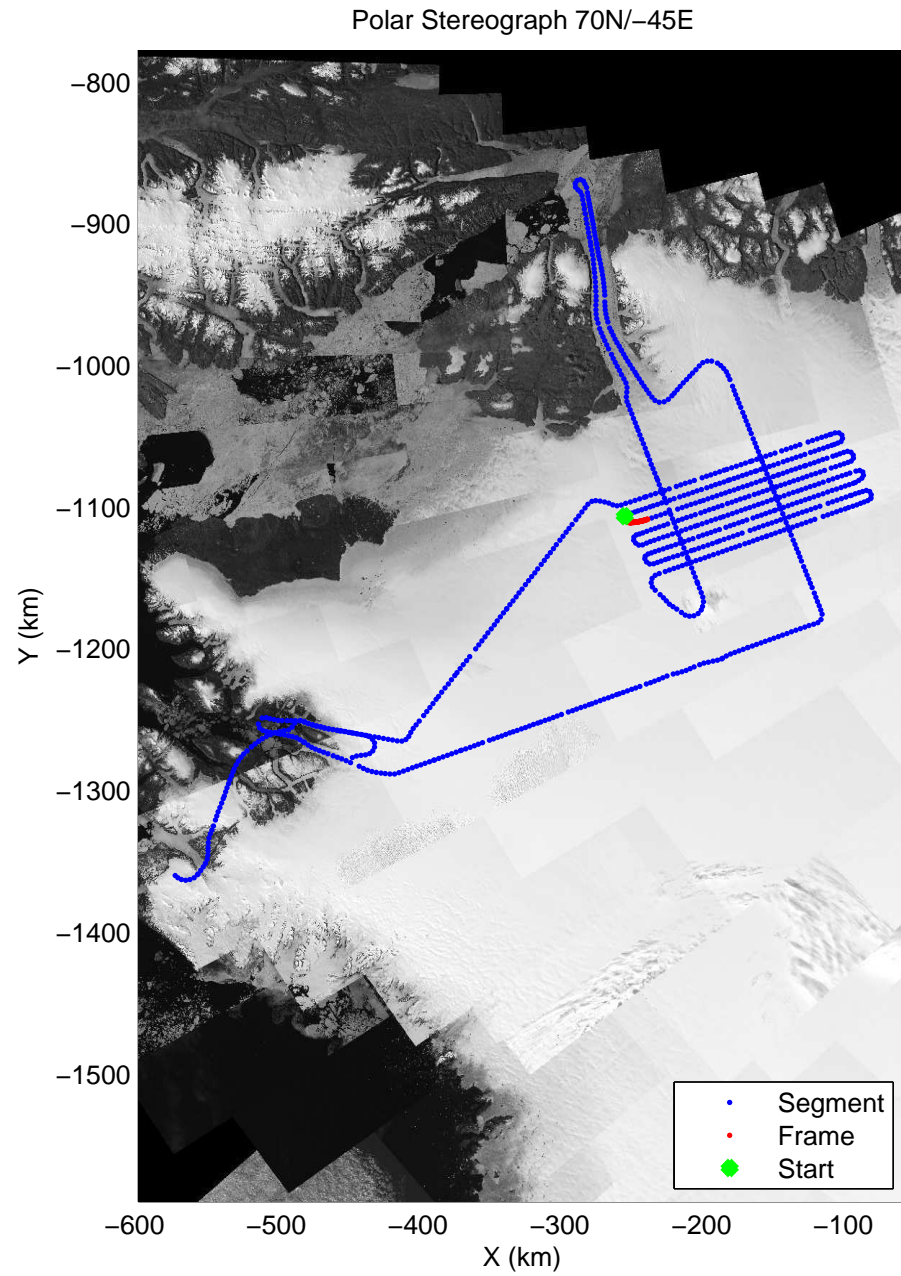
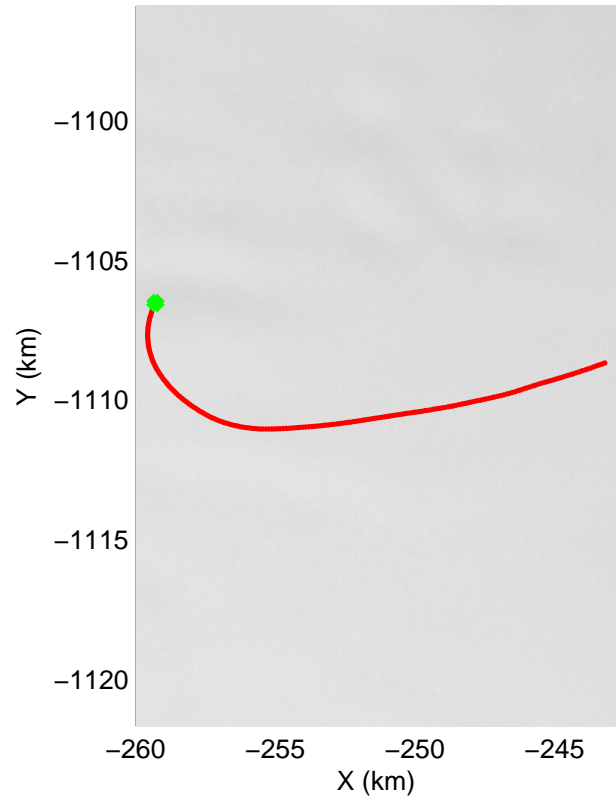







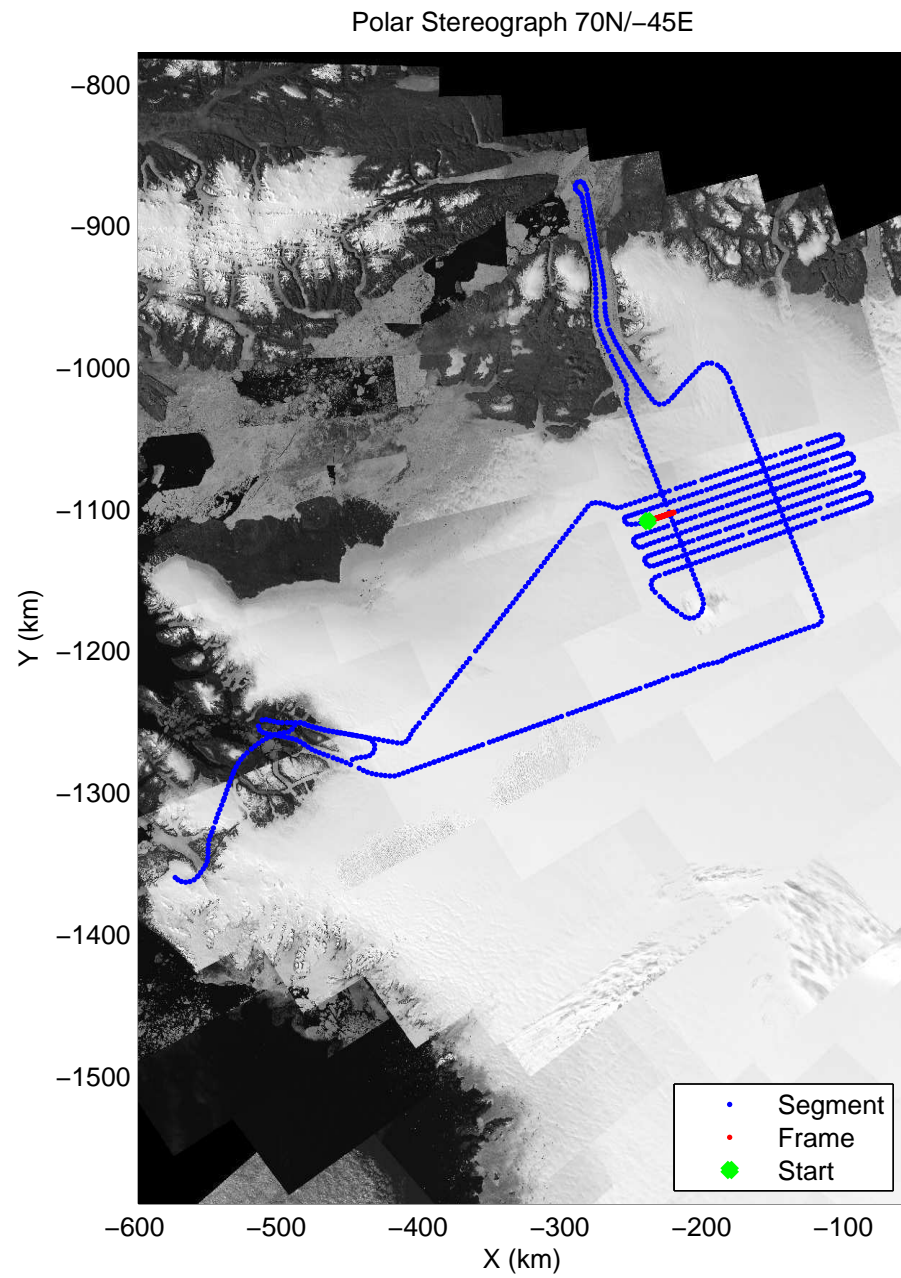
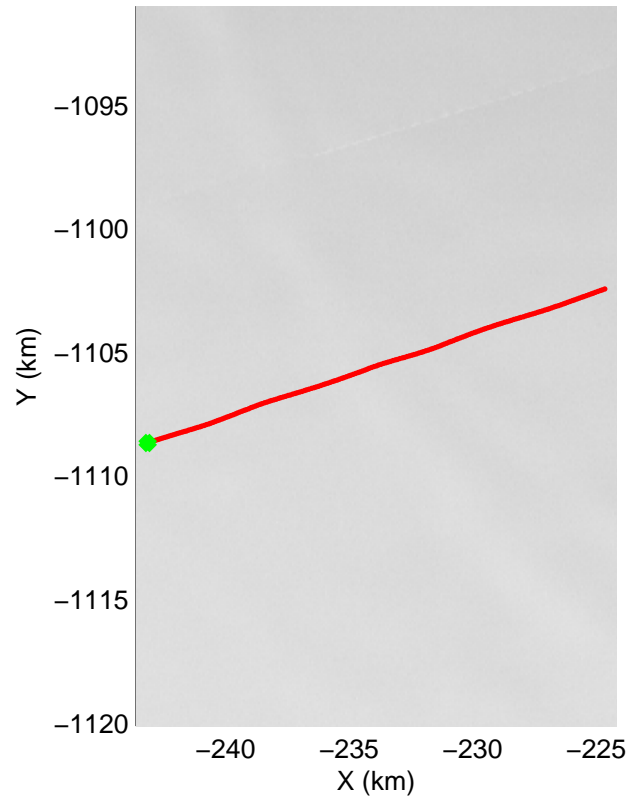
accum 2011\_Greenland\_P3: "Petermann 02" 20110507\_01\_041: 12:49:41.8 to 12:52:48.8 GPS






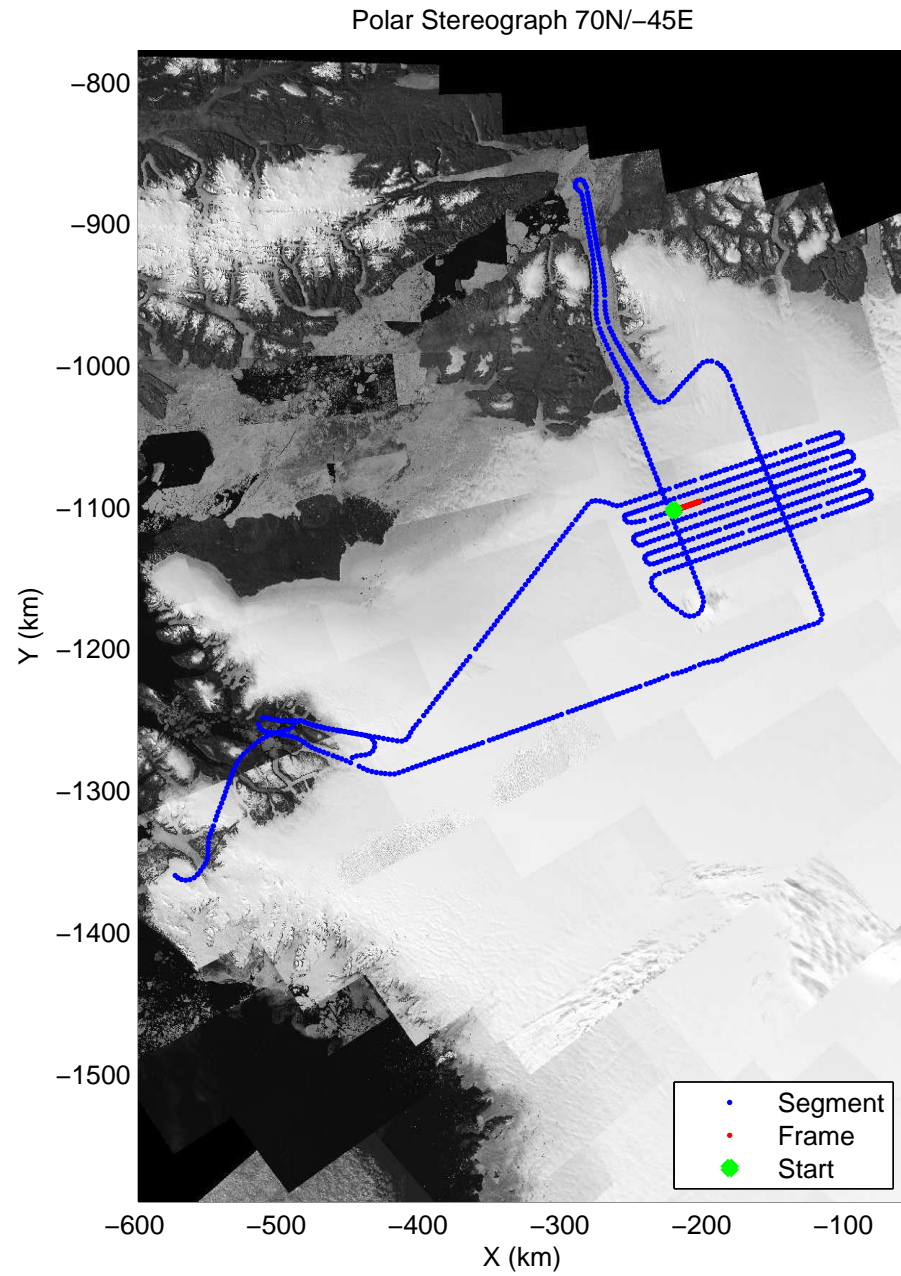
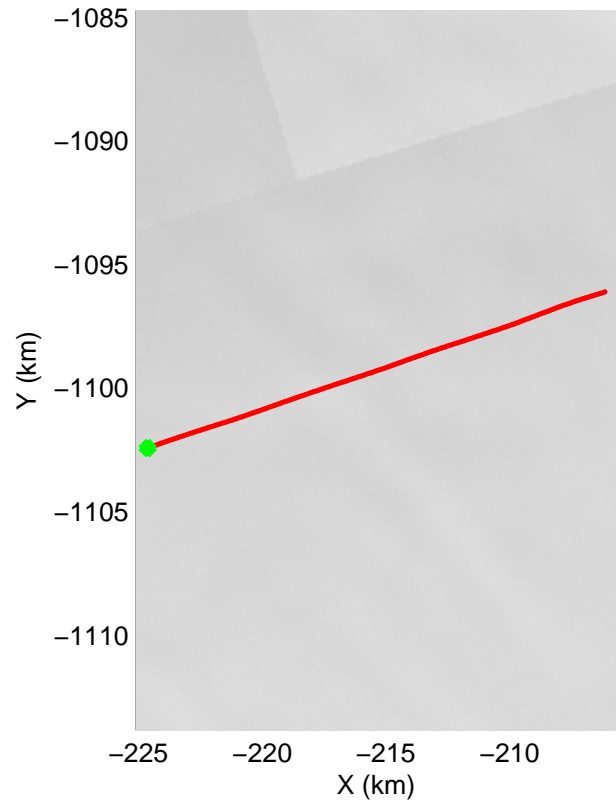
accum 2011\_Greenland\_P3: "Petermann 02" 20110507\_01\_042: 12:52:49.1 to 12:55:41.8 GPS






accum 2011\_Greenland\_P3: "Petermann 02" 20110507\_01\_043: 12:55:42.0 to 12:58:08.1 GPS

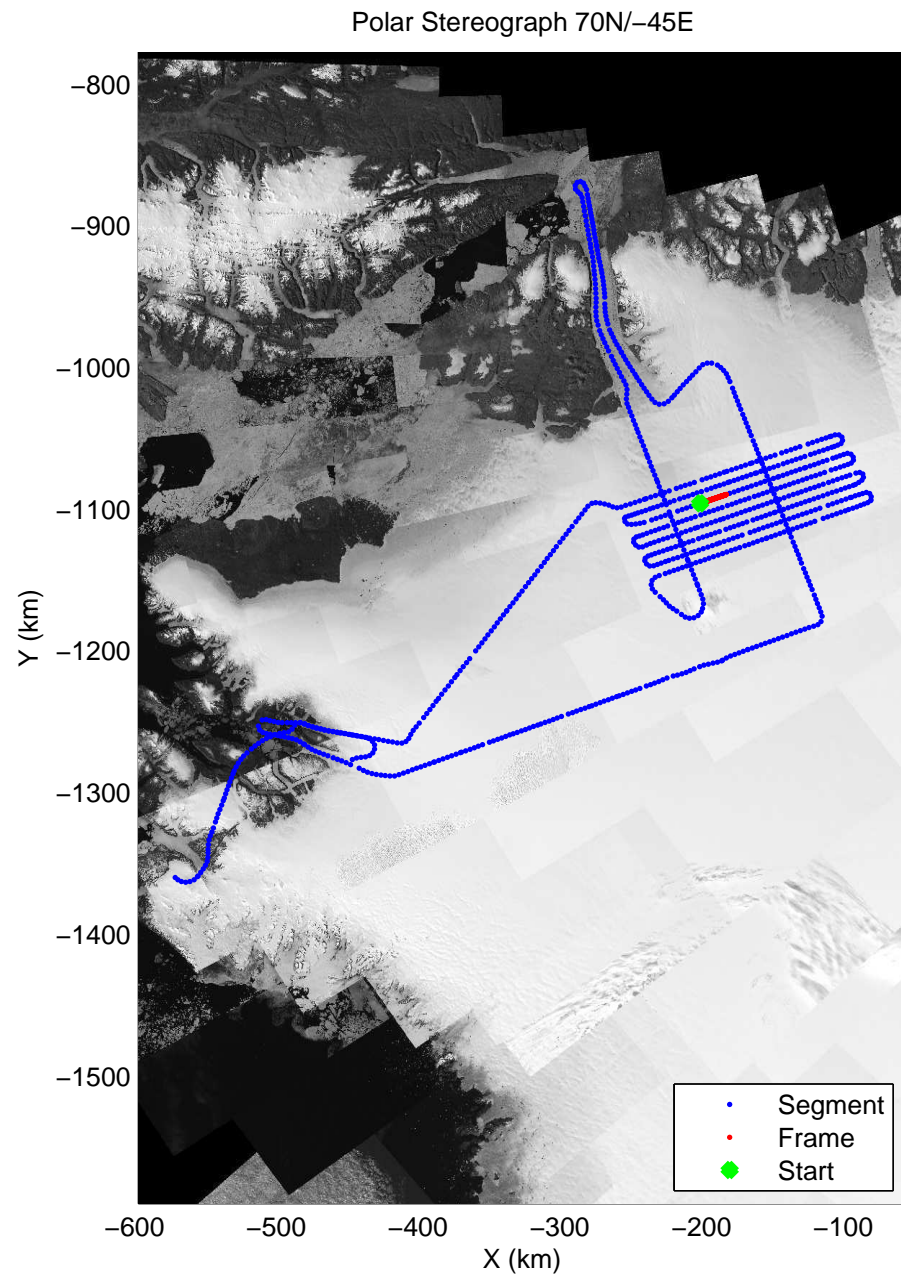





accum 2011\_Greenland\_P3: "Petermann 02" 20110507\_01\_044: 12:58:08.3 to 13:00:33.9 GPS

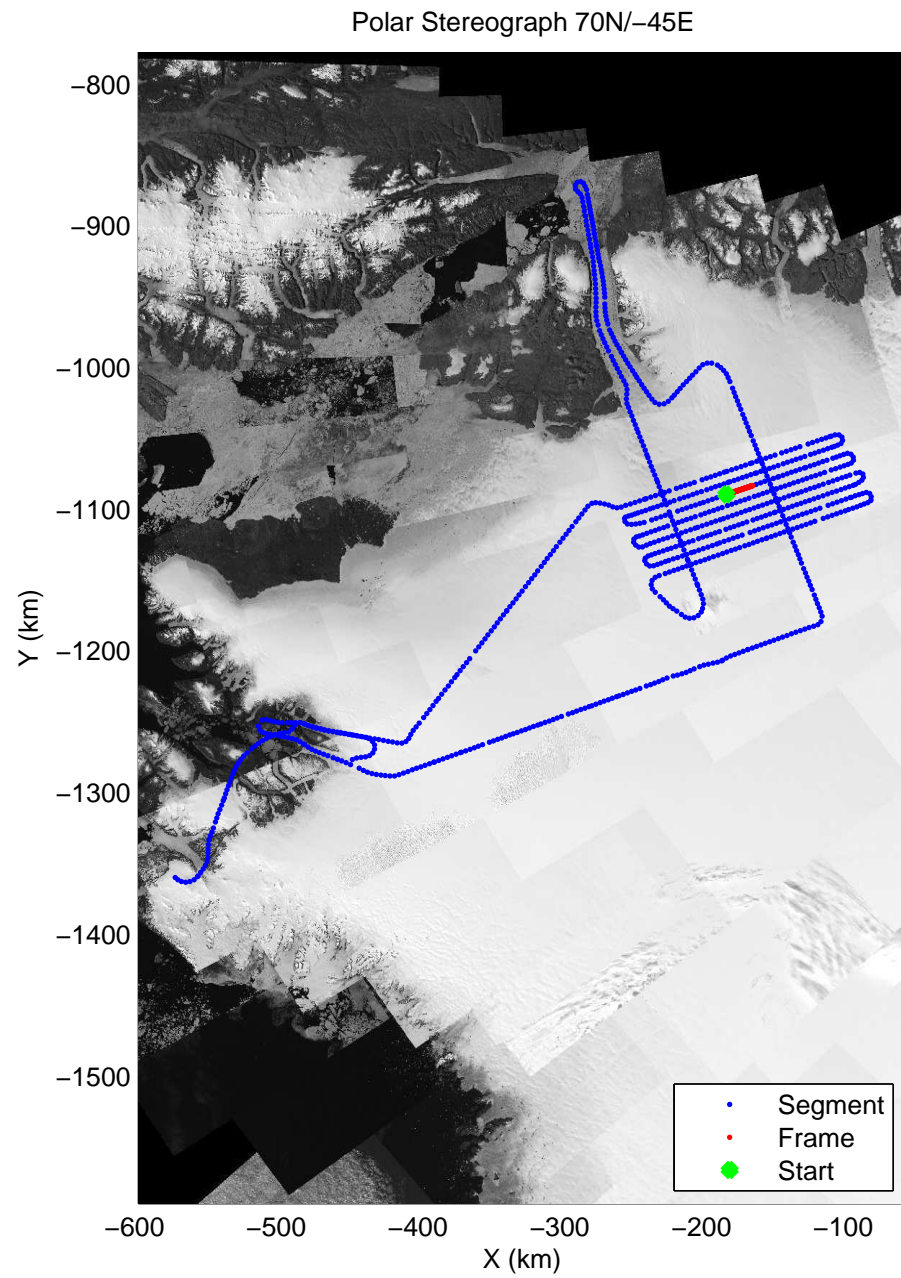
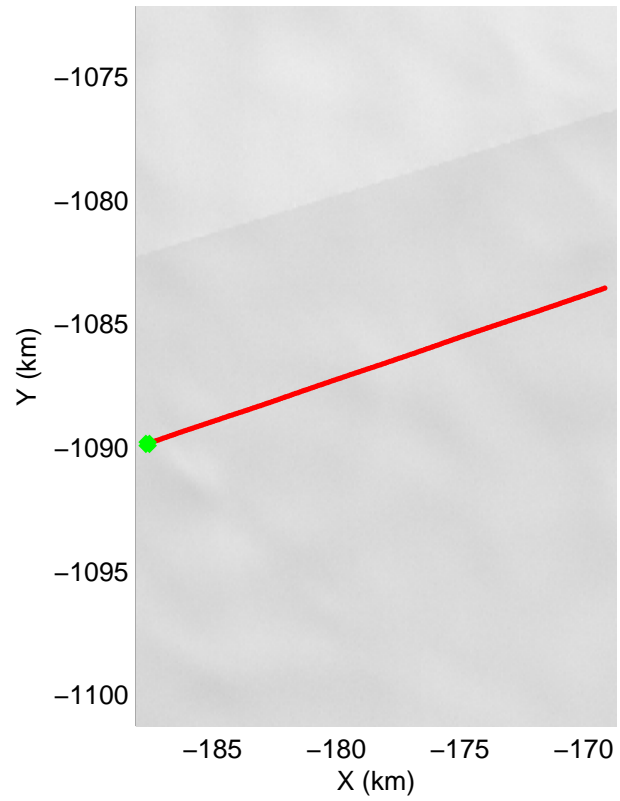







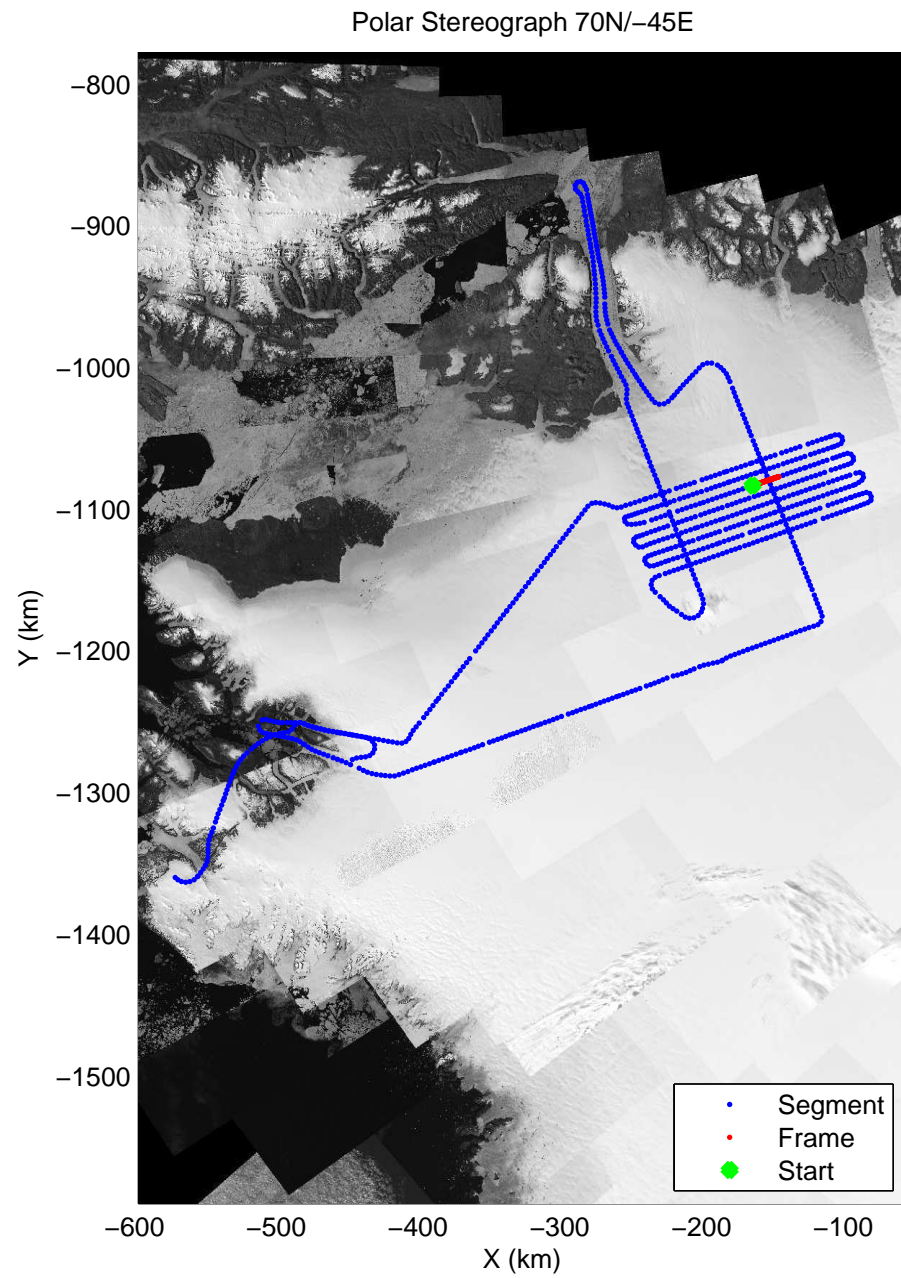
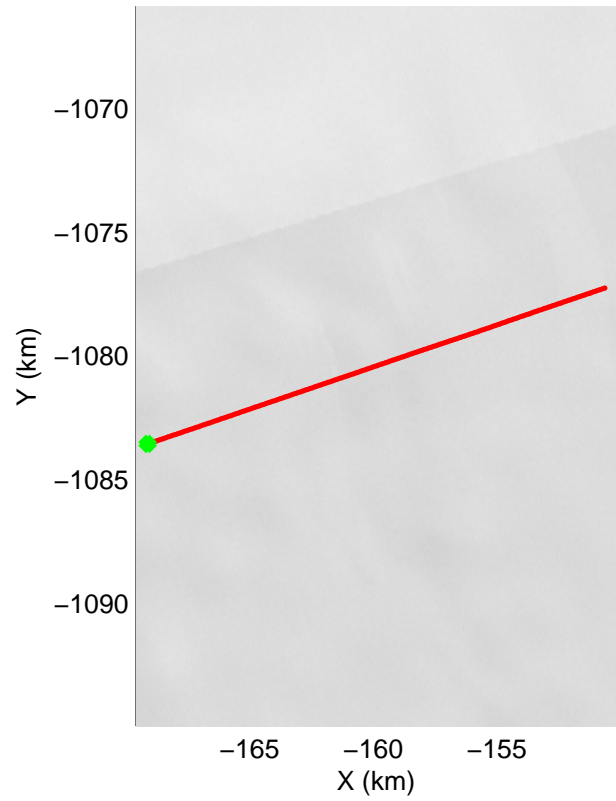
accum 2011\_Greenland\_P3: "Petermann 02" 20110507\_01\_045: 13:00:34.0 to 13:03:01.3 GPS






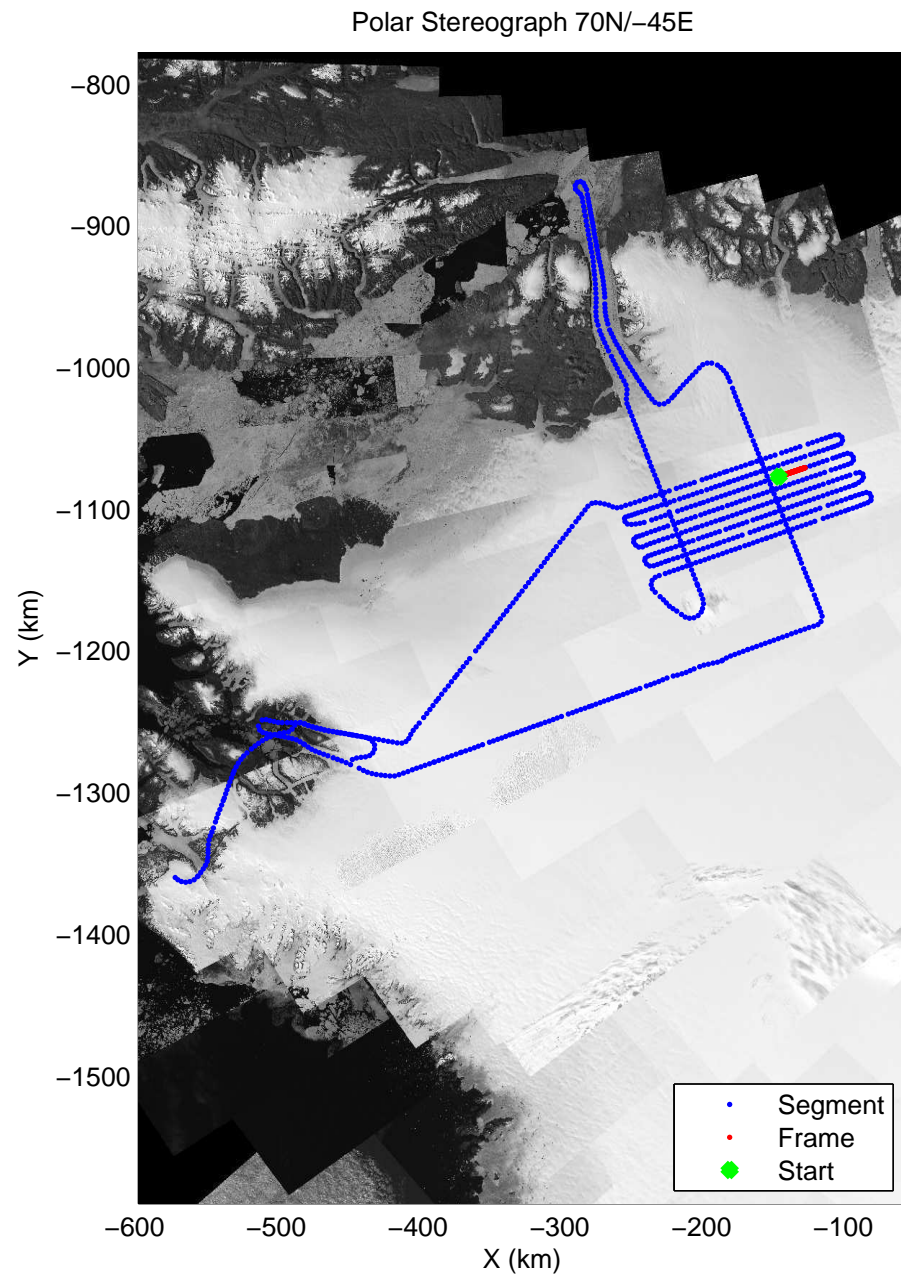
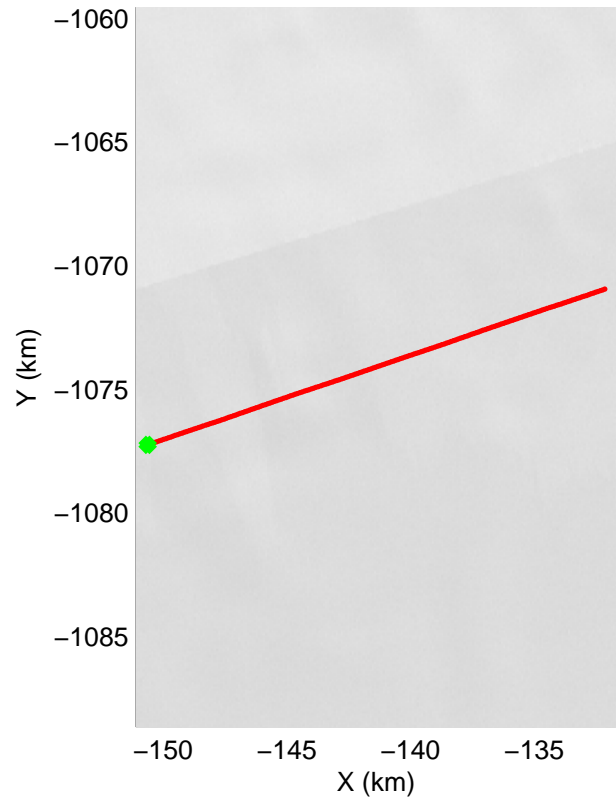
accum 2011\_Greenland\_P3: "Petermann 02" 20110507\_01\_046: 13:03:01.6 to 13:05:31.2 GPS






accum 2011\_Greenland\_P3: "Petermann 02" 20110507\_01\_047: 13:05:31.4 to 13:08:02.3 GPS

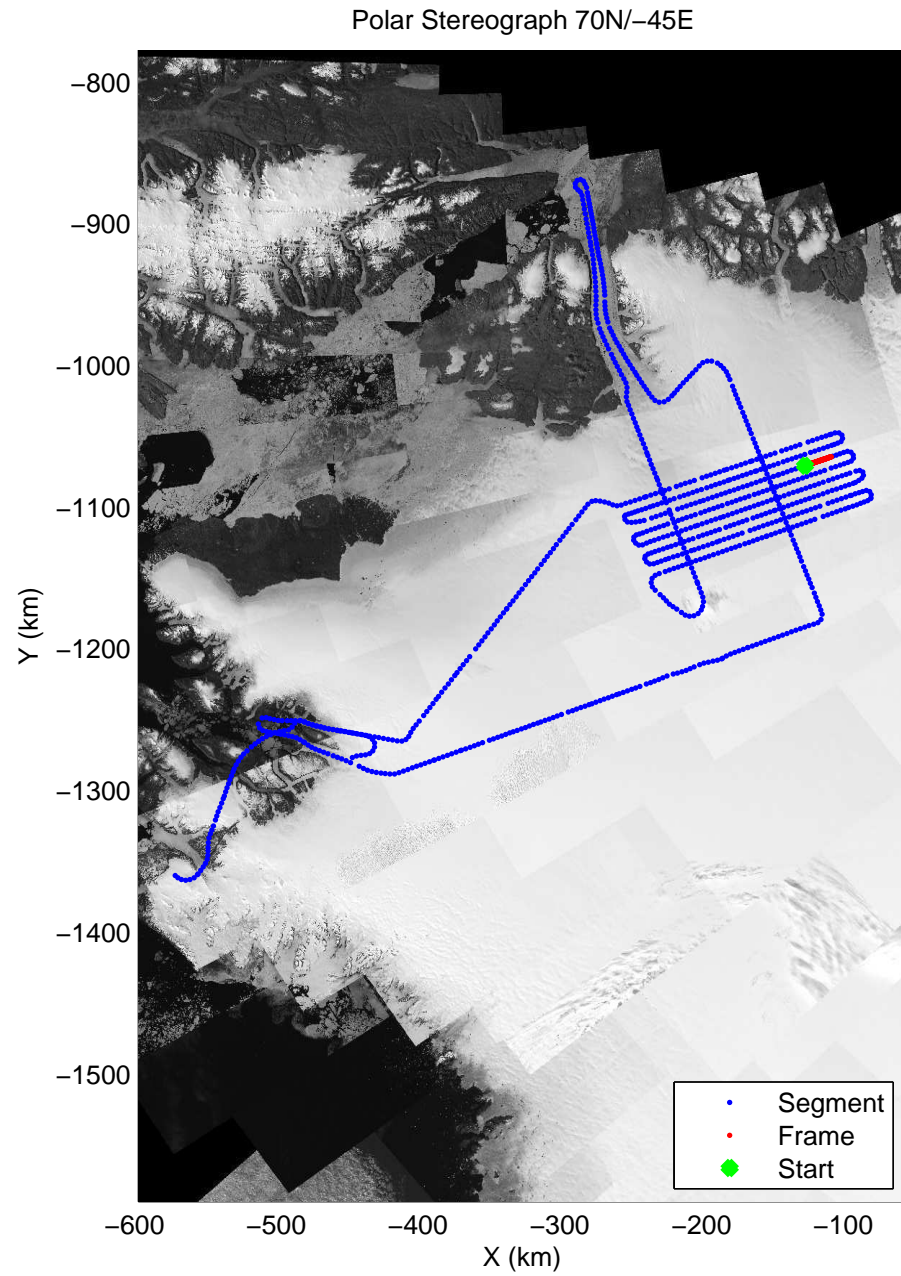
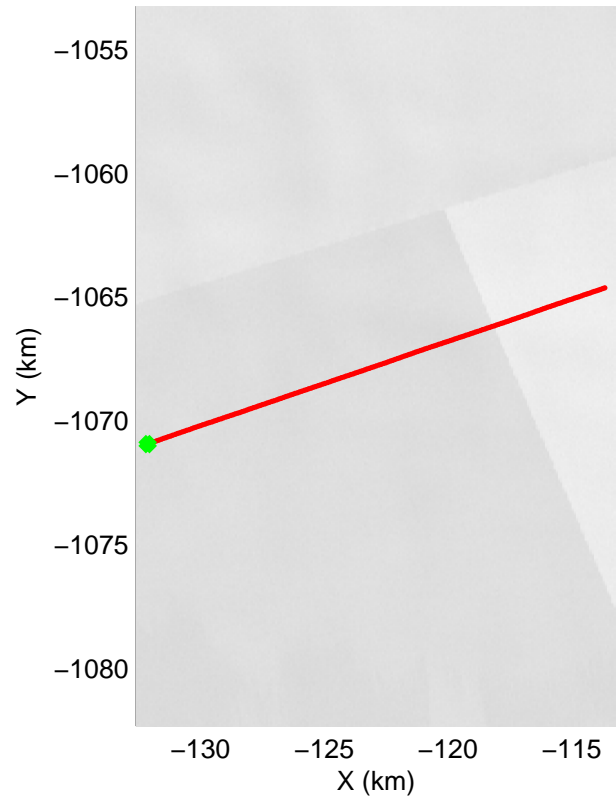





accum 2011\_Greenland\_P3: "Petermann 02" 20110507\_01\_048: 13:08:02.5 to 13:10:35.8 GPS

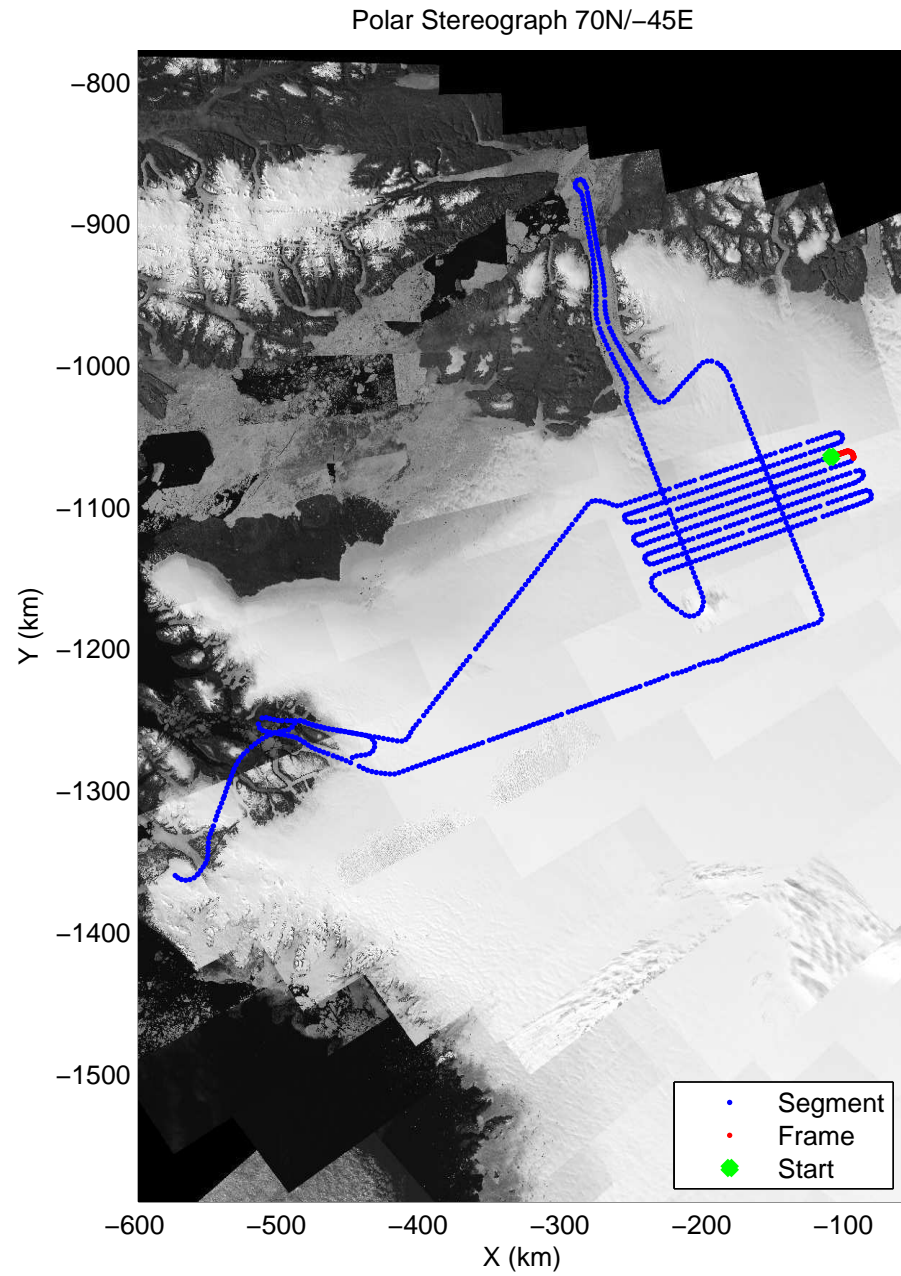








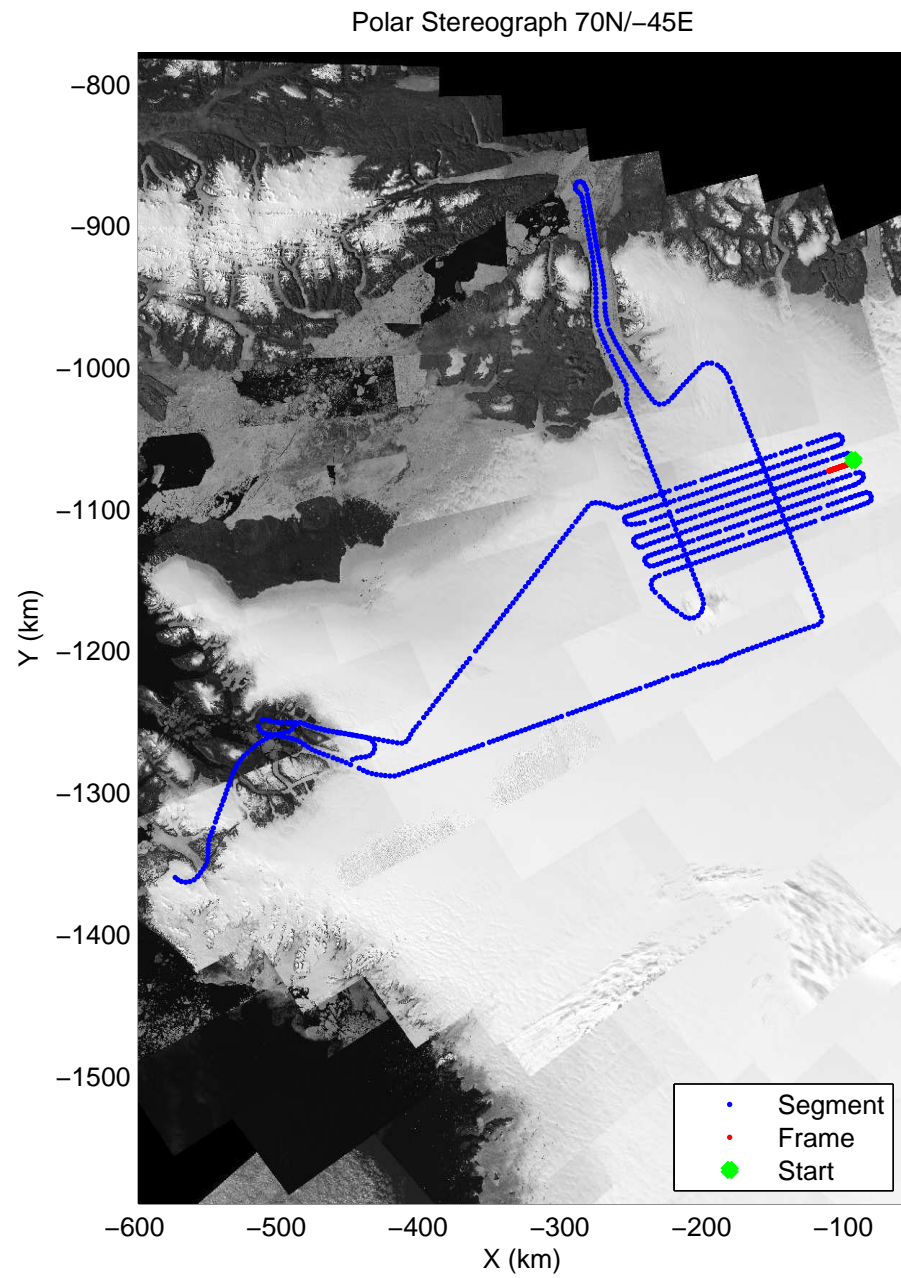
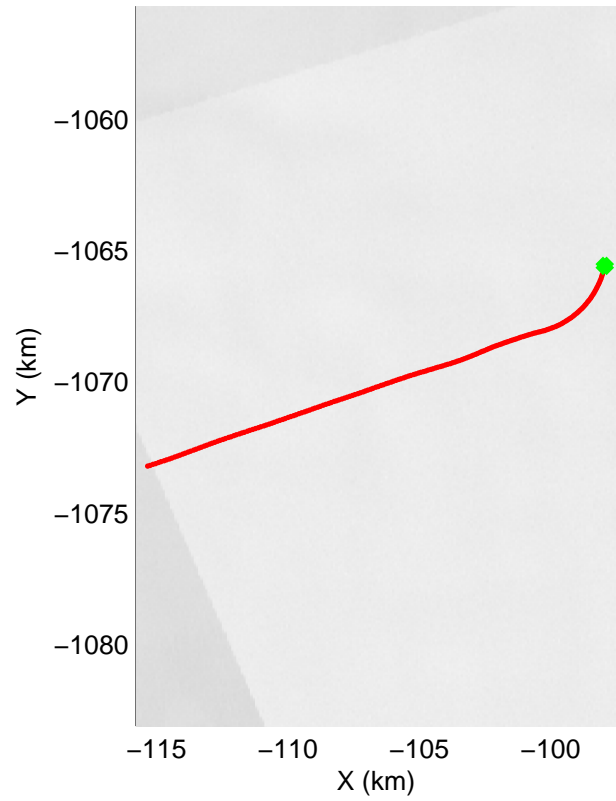
accum 2011\_Greenland\_P3: "Petermann 02" 20110507\_01\_049: 13:10:36.0 to 13:13:10.0 GPS






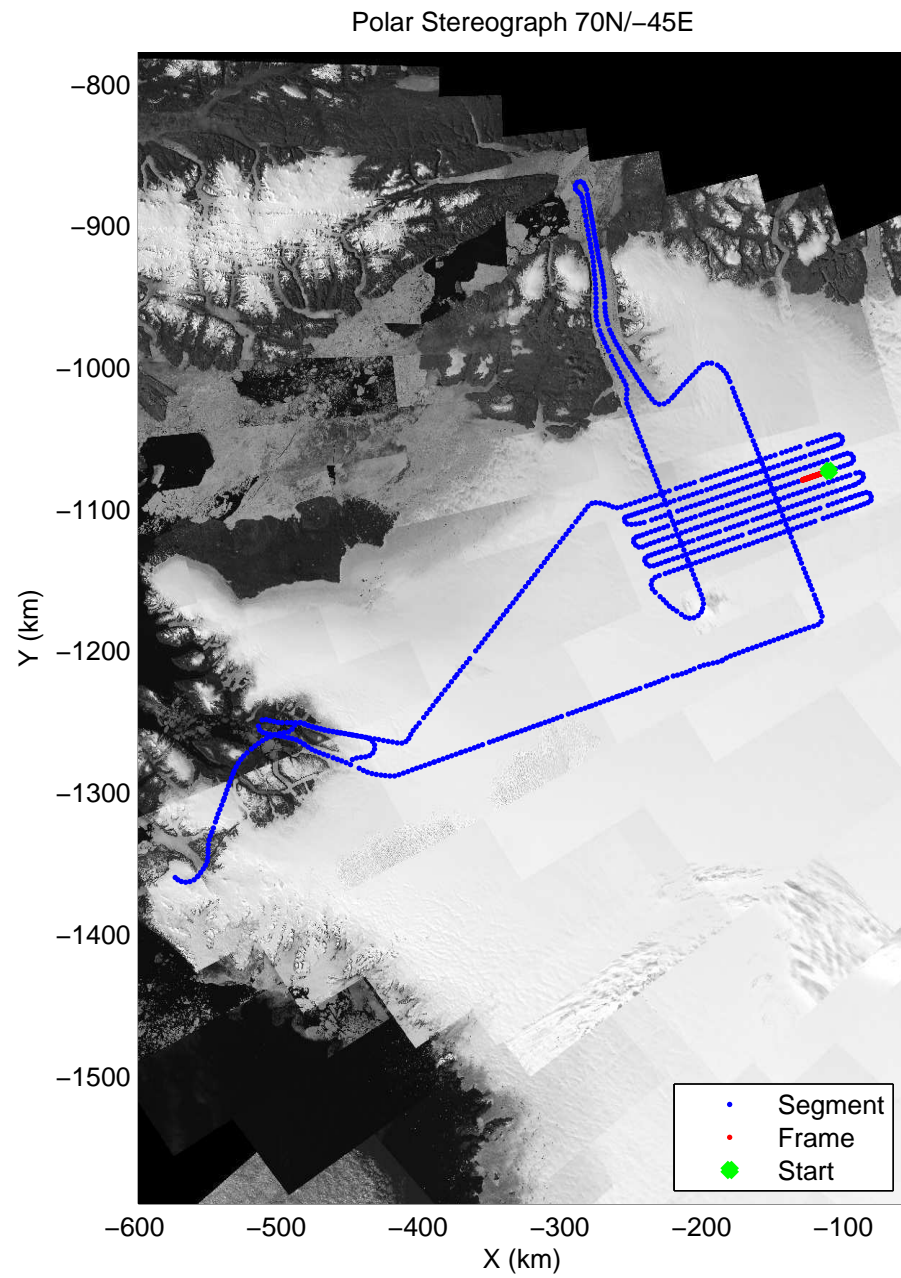
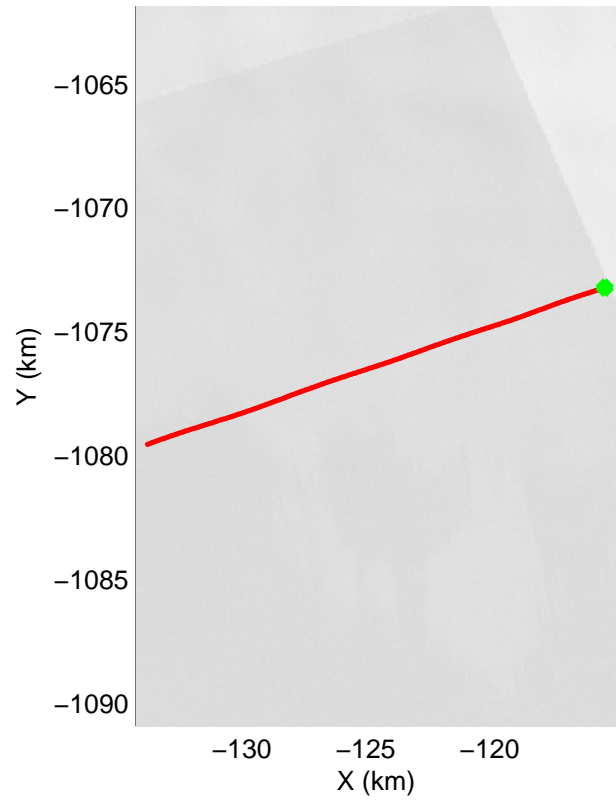
accum 2011\_Greenland\_P3: "Petermann 02" 20110507\_01\_050: 13:13:10.2 to 13:16:10.2 GPS






accum 2011\_Greenland\_P3: "Petermann 02" 20110507\_01\_051: 13:16:10.4 to 13:18:54.9 GPS

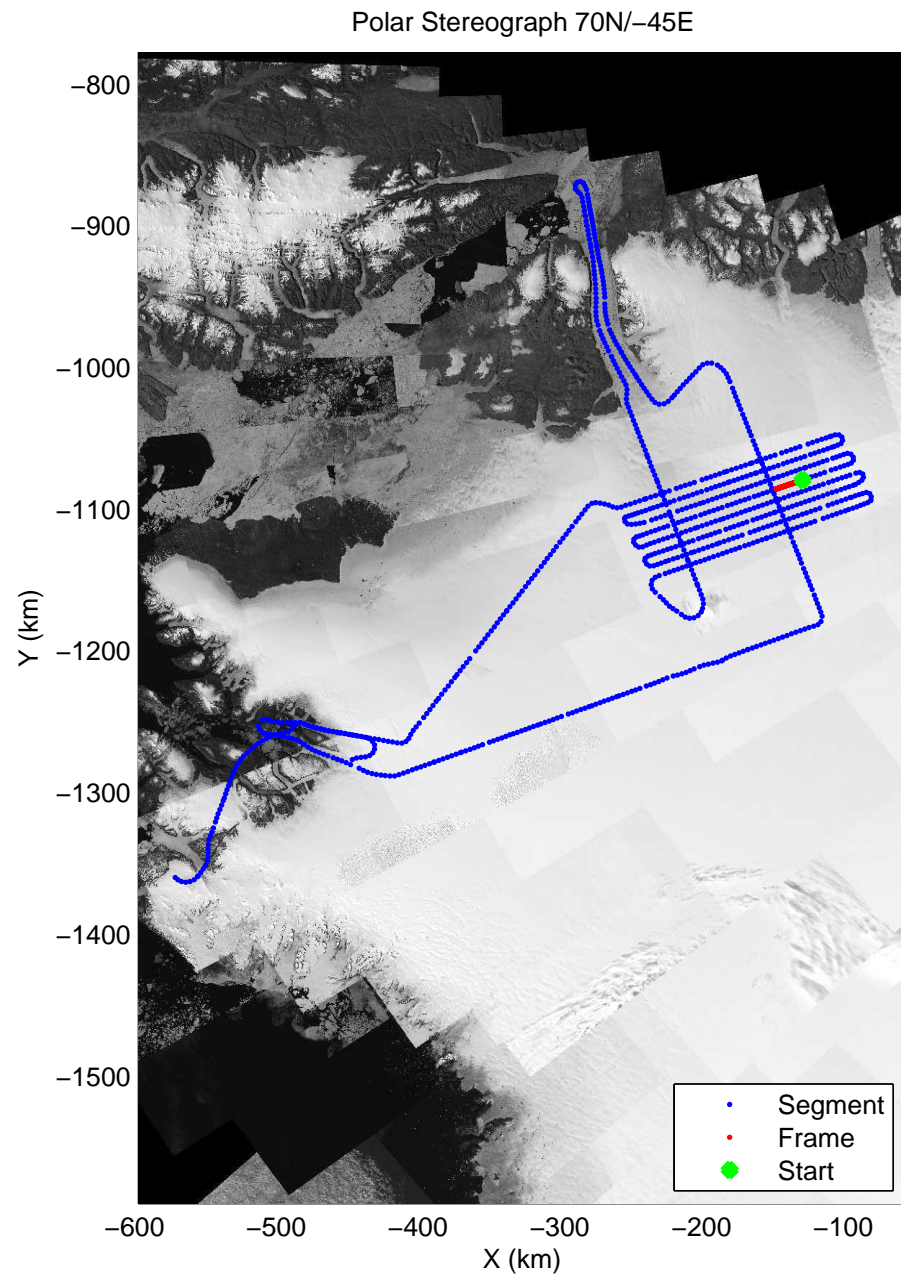
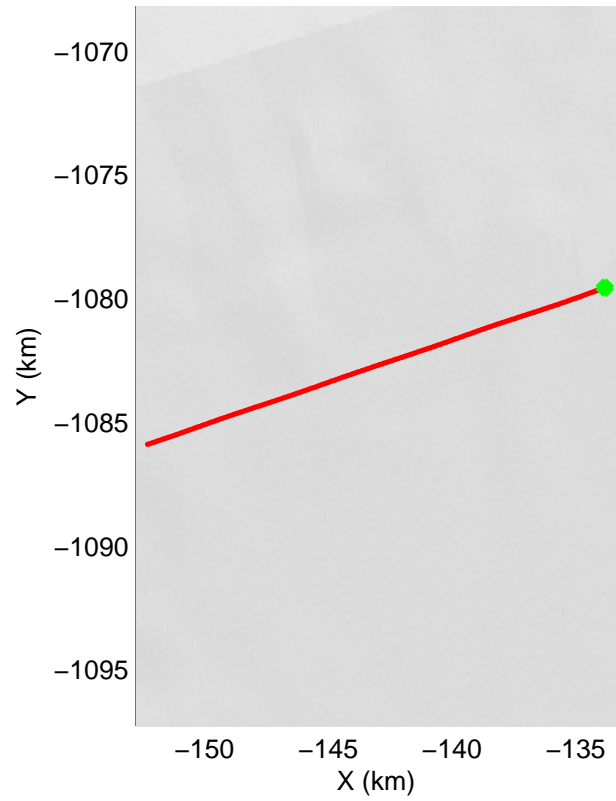





accum 2011\_Greenland\_P3: "Petermann 02" 20110507\_01\_052: 13:18:55.0 to 13:21:22.6 GPS

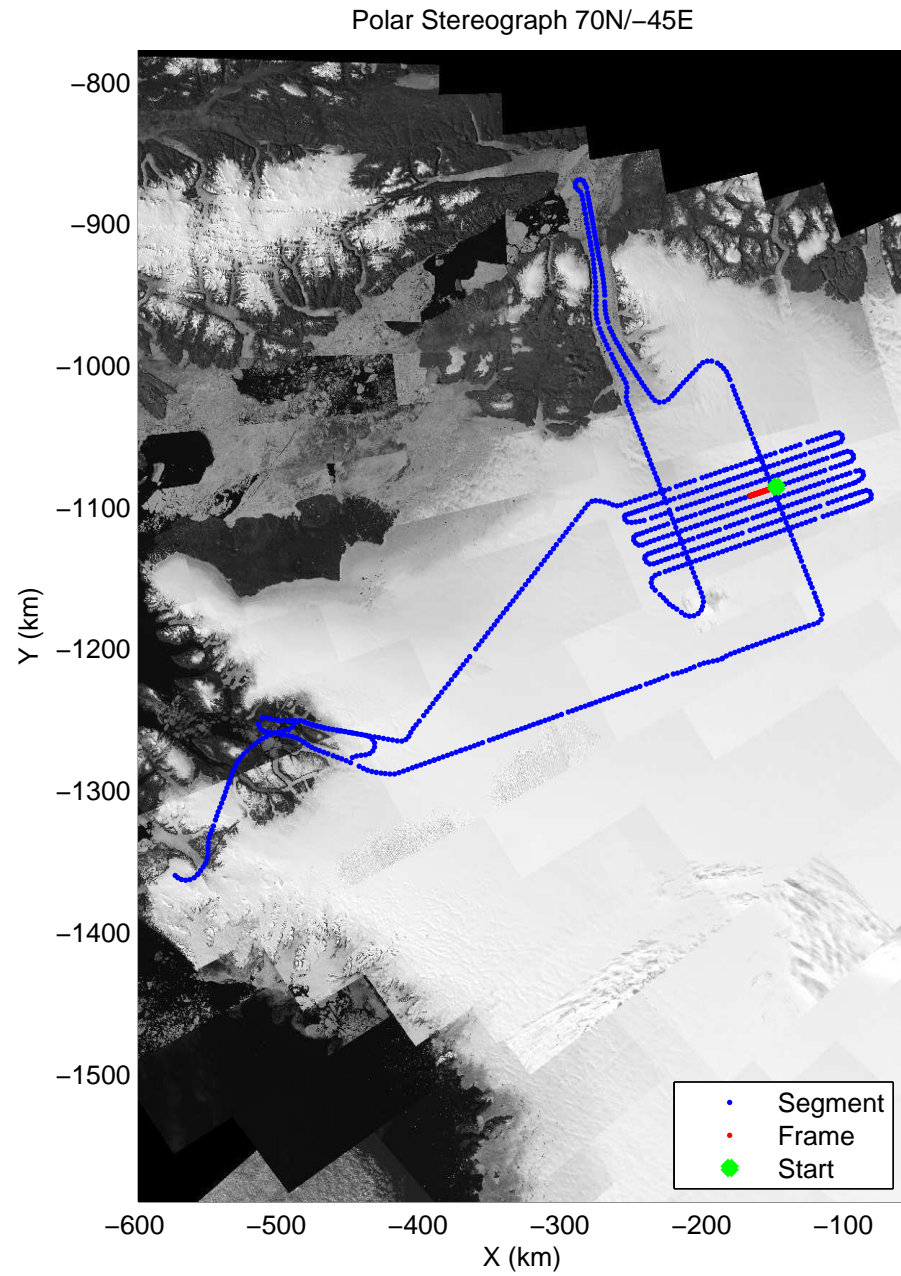
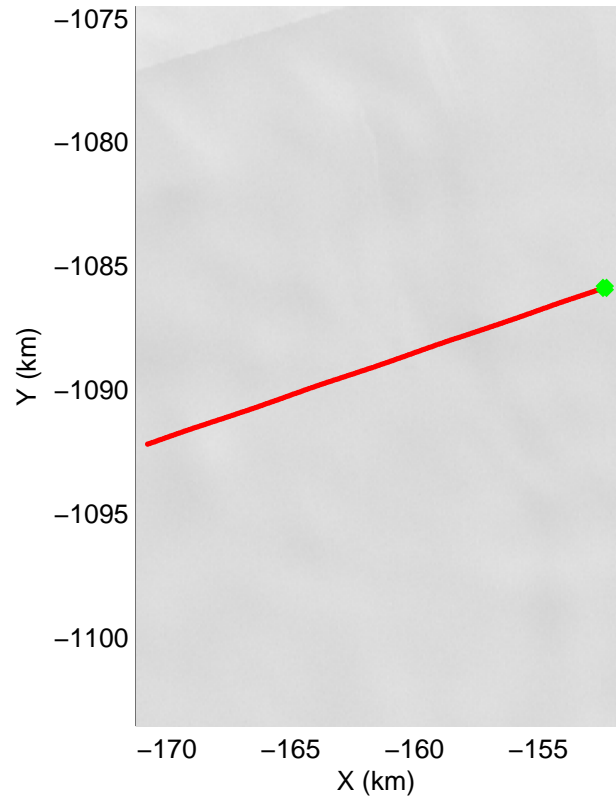







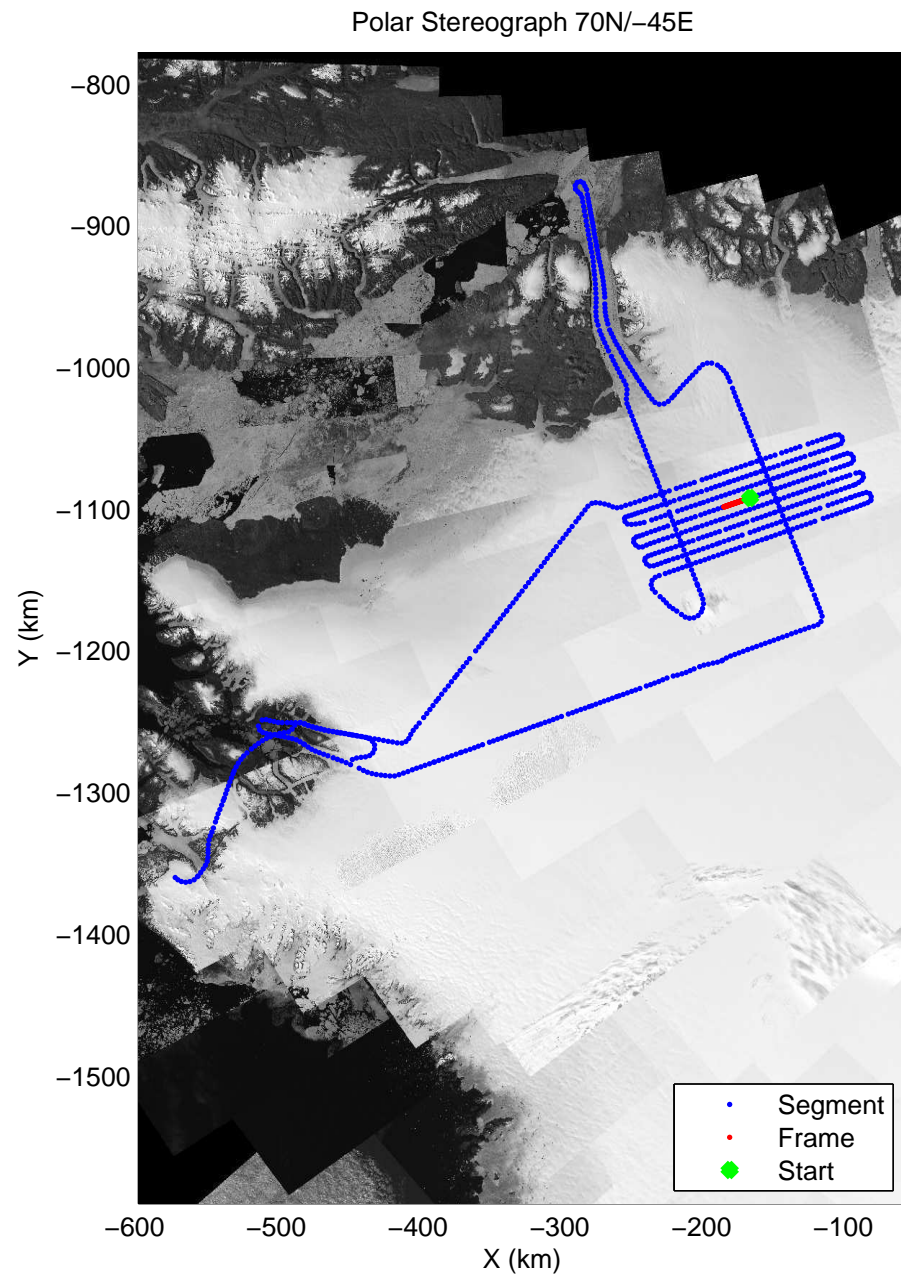
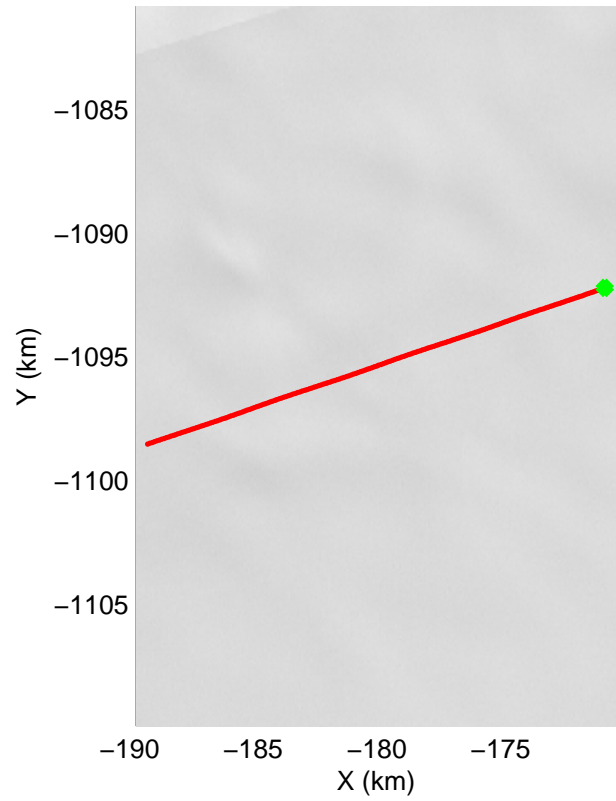
accum 2011\_Greenland\_P3: "Petermann 02" 20110507\_01\_053: 13:21:22.7 to 13:23:52.6 GPS






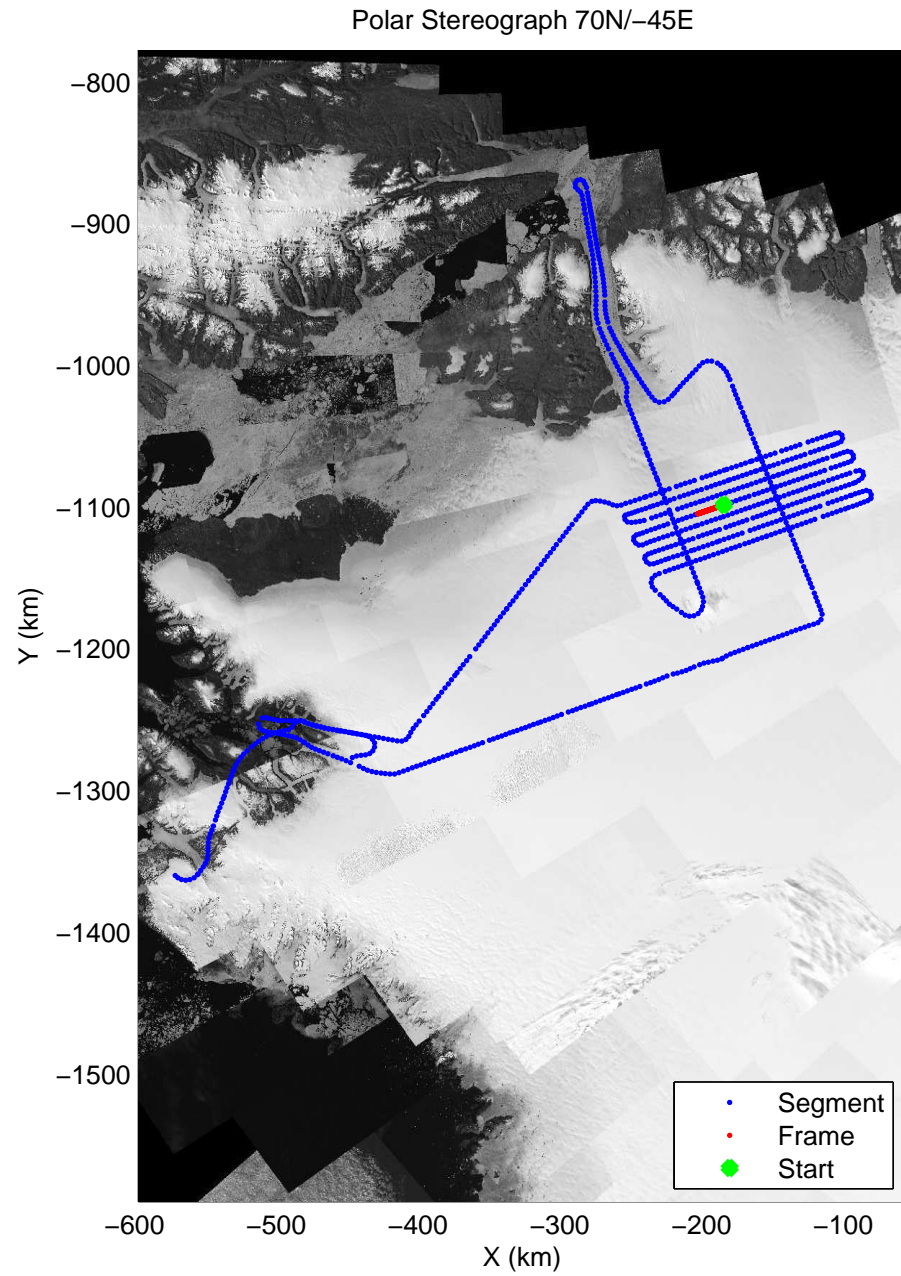
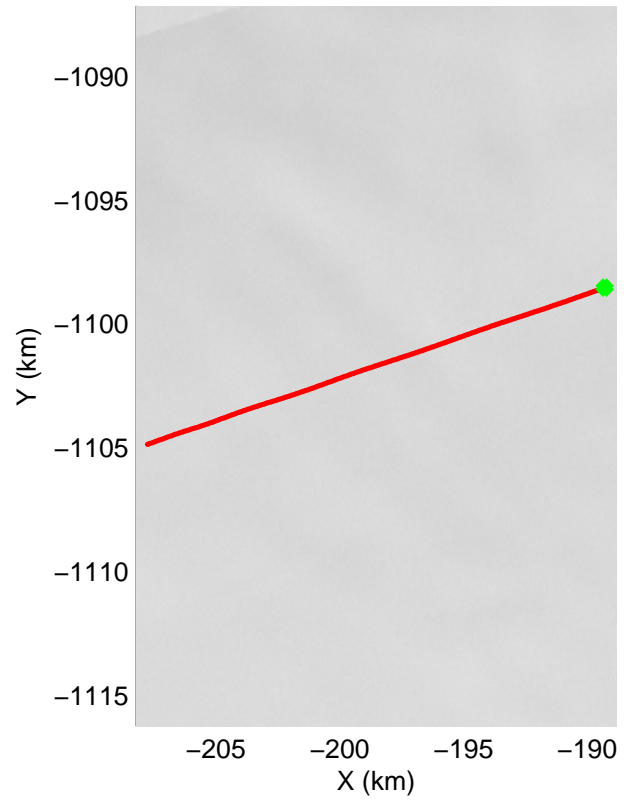
accum 2011\_Greenland\_P3: "Petermann 02" 20110507\_01\_054: 13:23:52.8 to 13:26:26.5 GPS






accum 2011\_Greenland\_P3: "Petermann 02" 20110507\_01\_055: 13:26:26.7 to 13:28:58.4 GPS

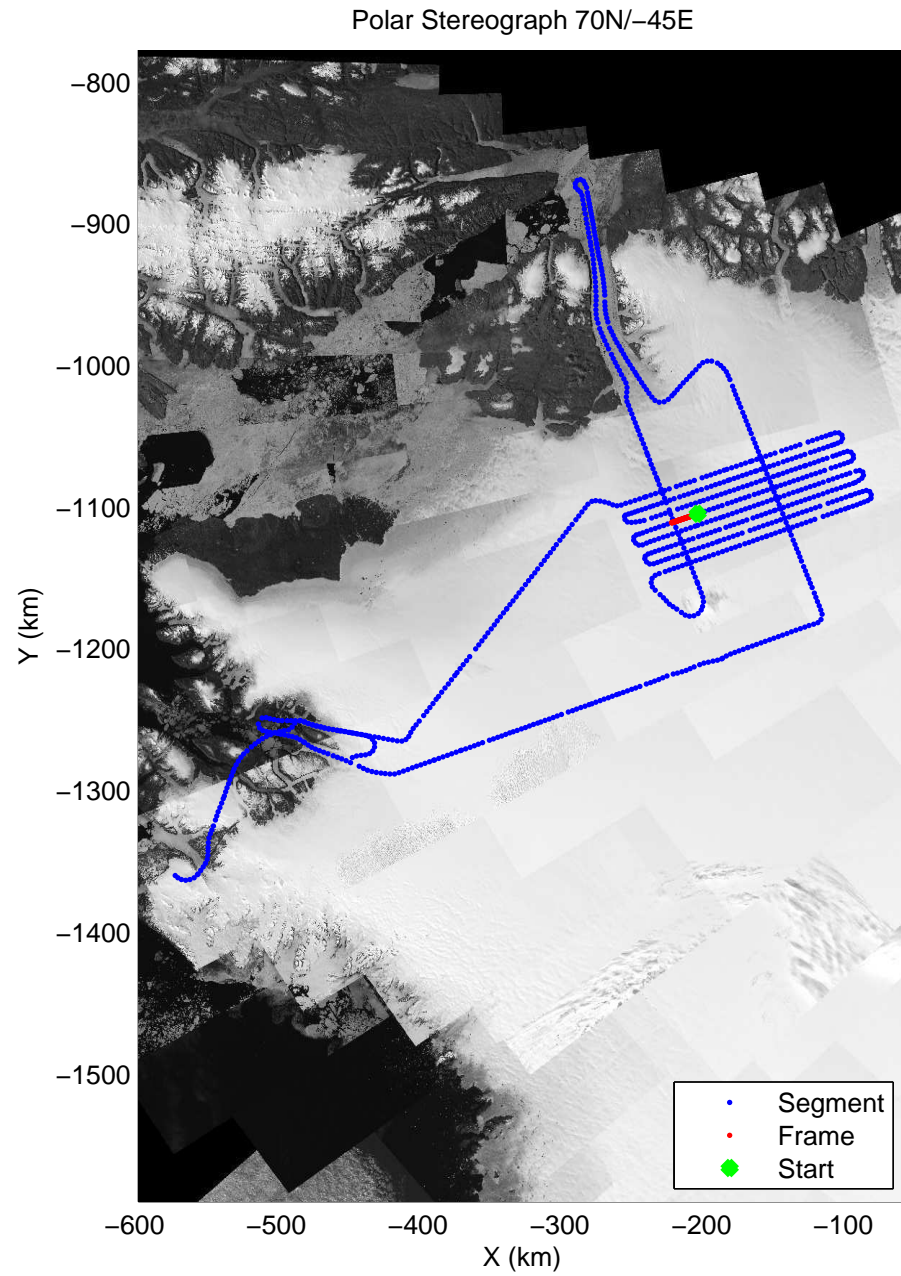
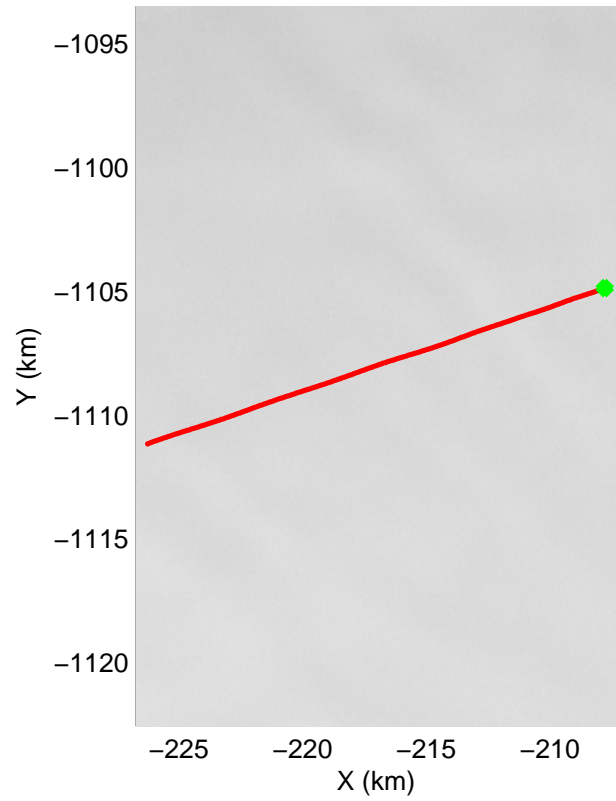





accum 2011\_Greenland\_P3: "Petermann 02" 20110507\_01\_056: 13:28:58.6 to 13:31:31.0 GPS

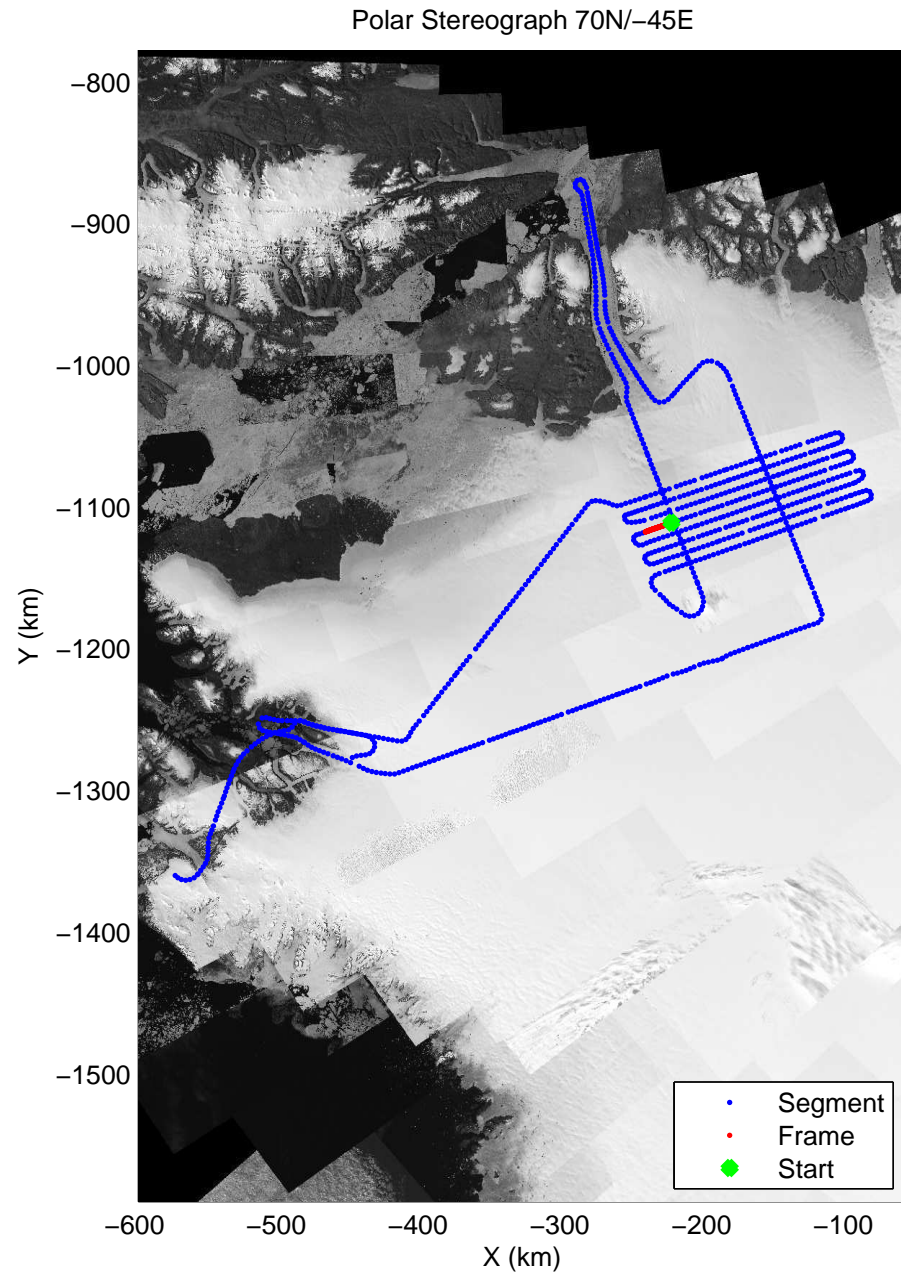
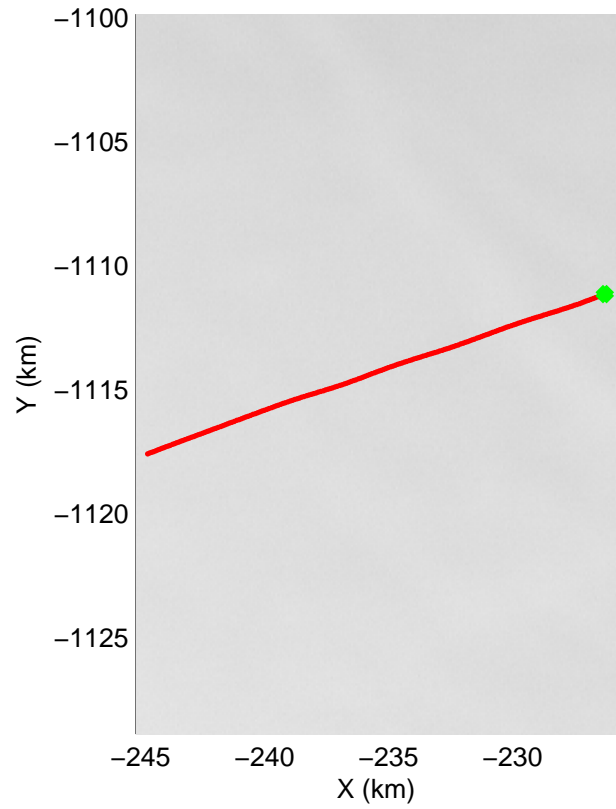







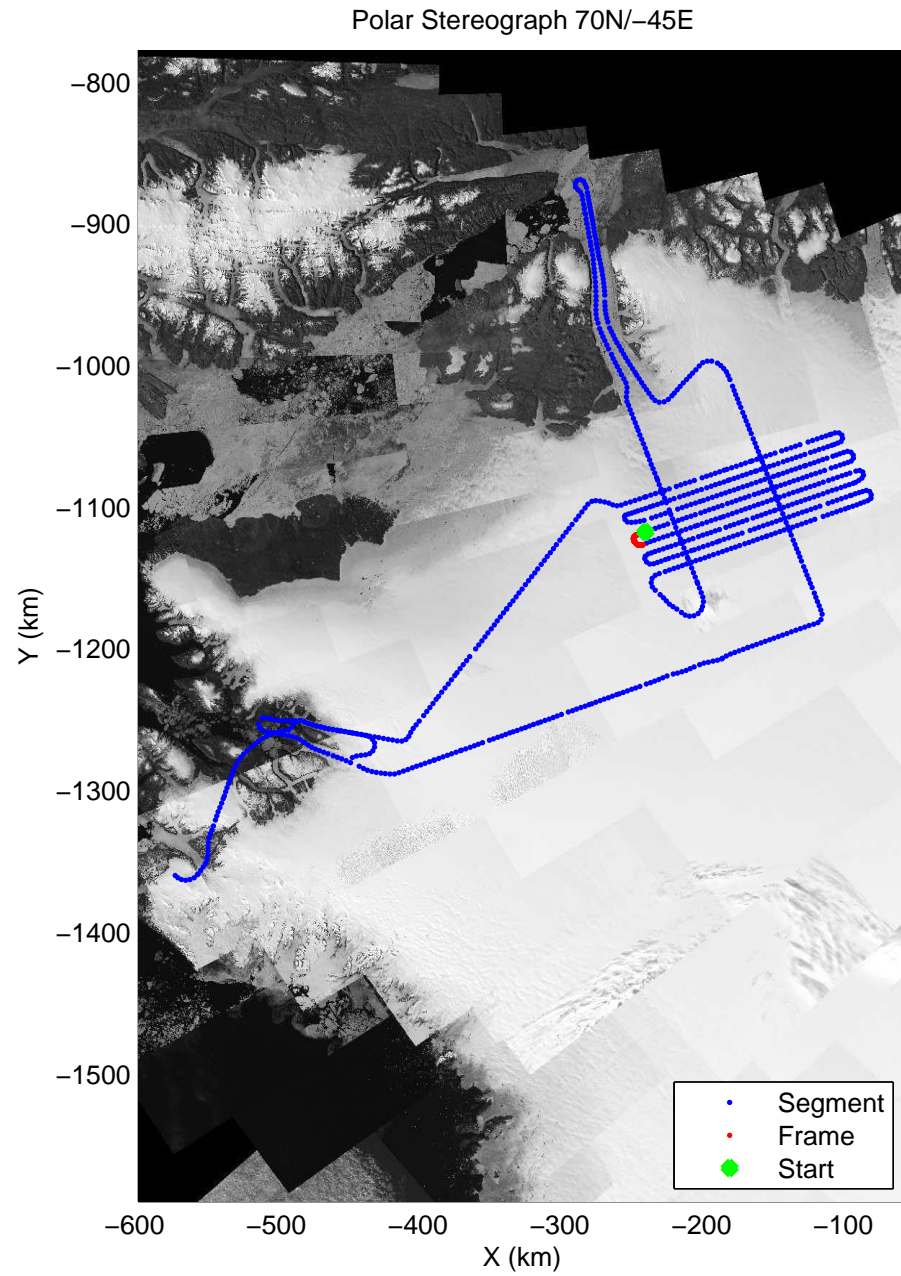
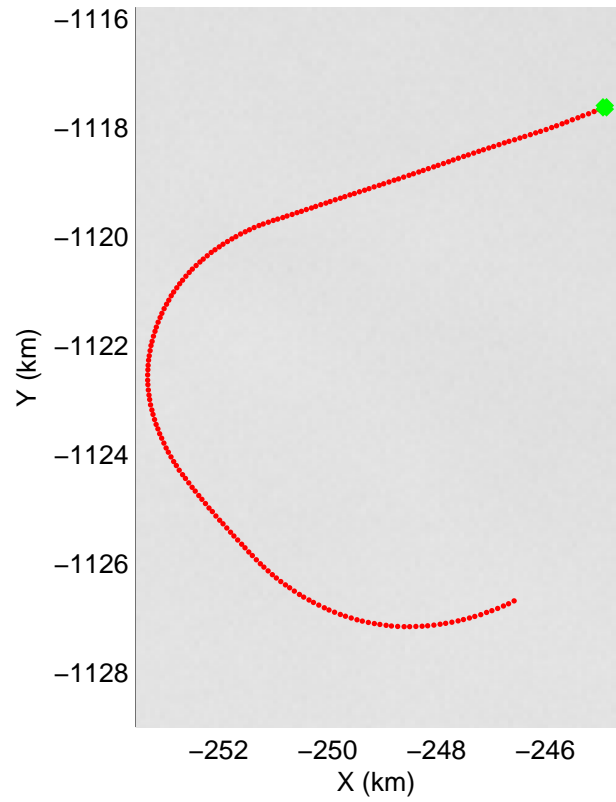
accum 2011\_Greenland\_P3: "Petermann 02" 20110507\_01\_057: 13:31:31.2 to 13:34:05.2 GPS






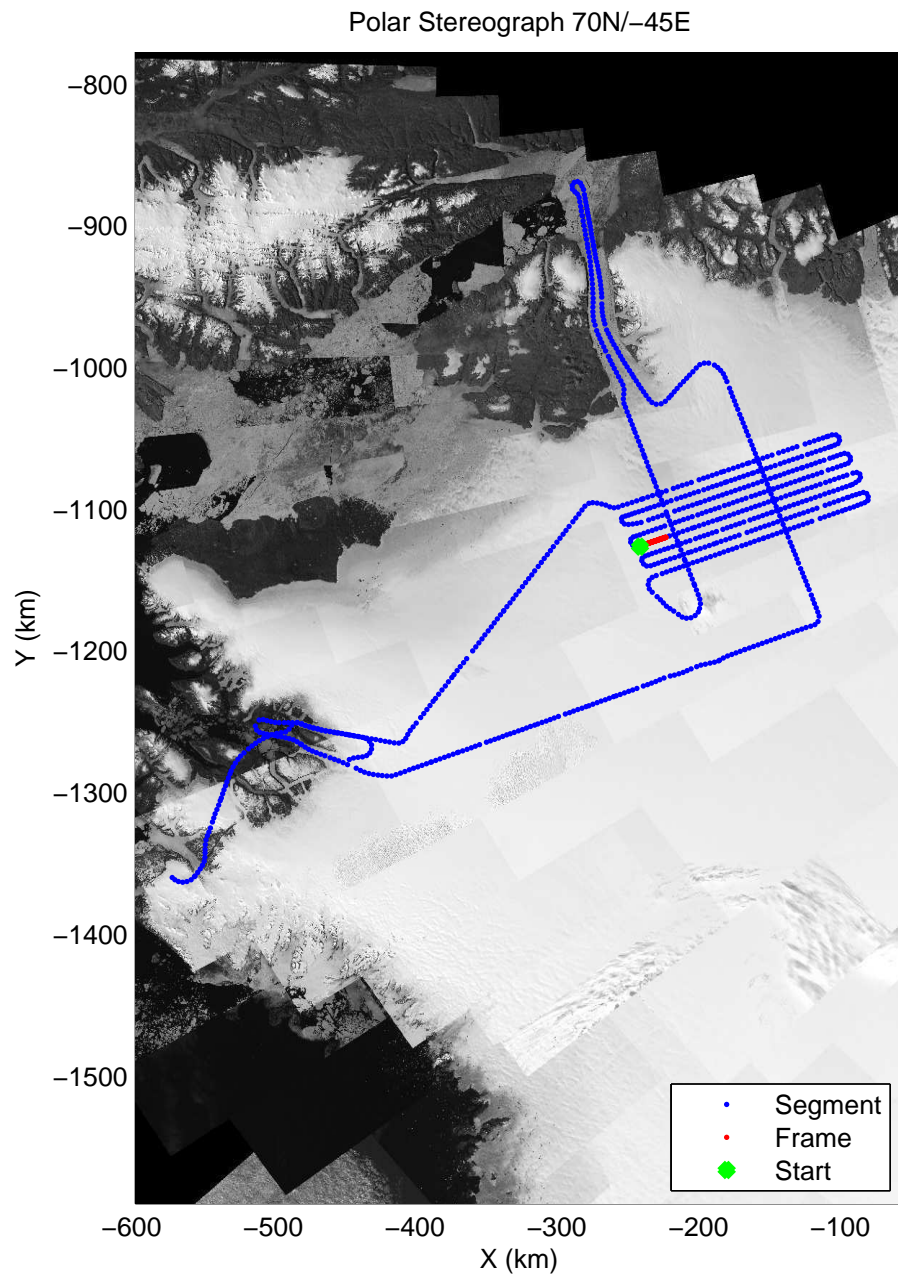
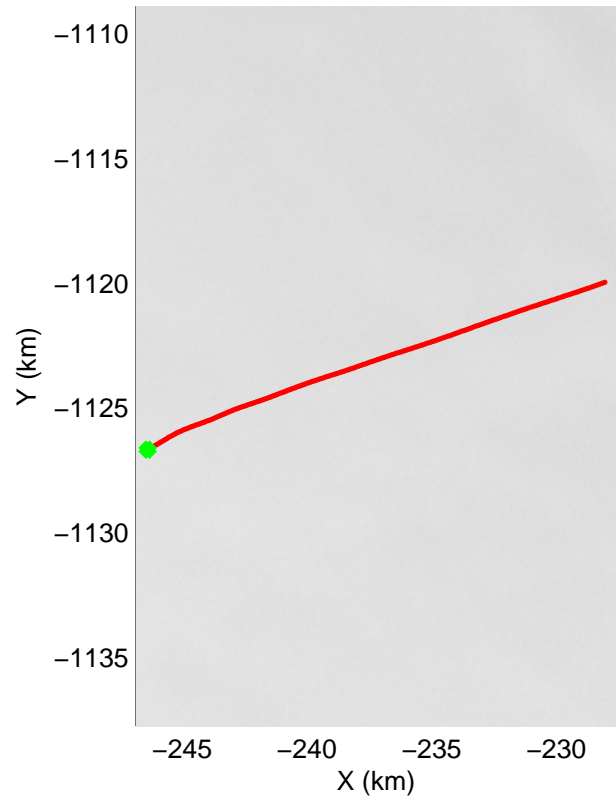
accum 2011\_Greenland\_P3: "Petermann 02" 20110507\_01\_058: 13:34:05.4 to 13:36:41.7 GPS






accum 2011\_Greenland\_P3: "Petermann 02" 20110507\_01\_059: 13:36:41.9 to 13:39:56.6 GPS

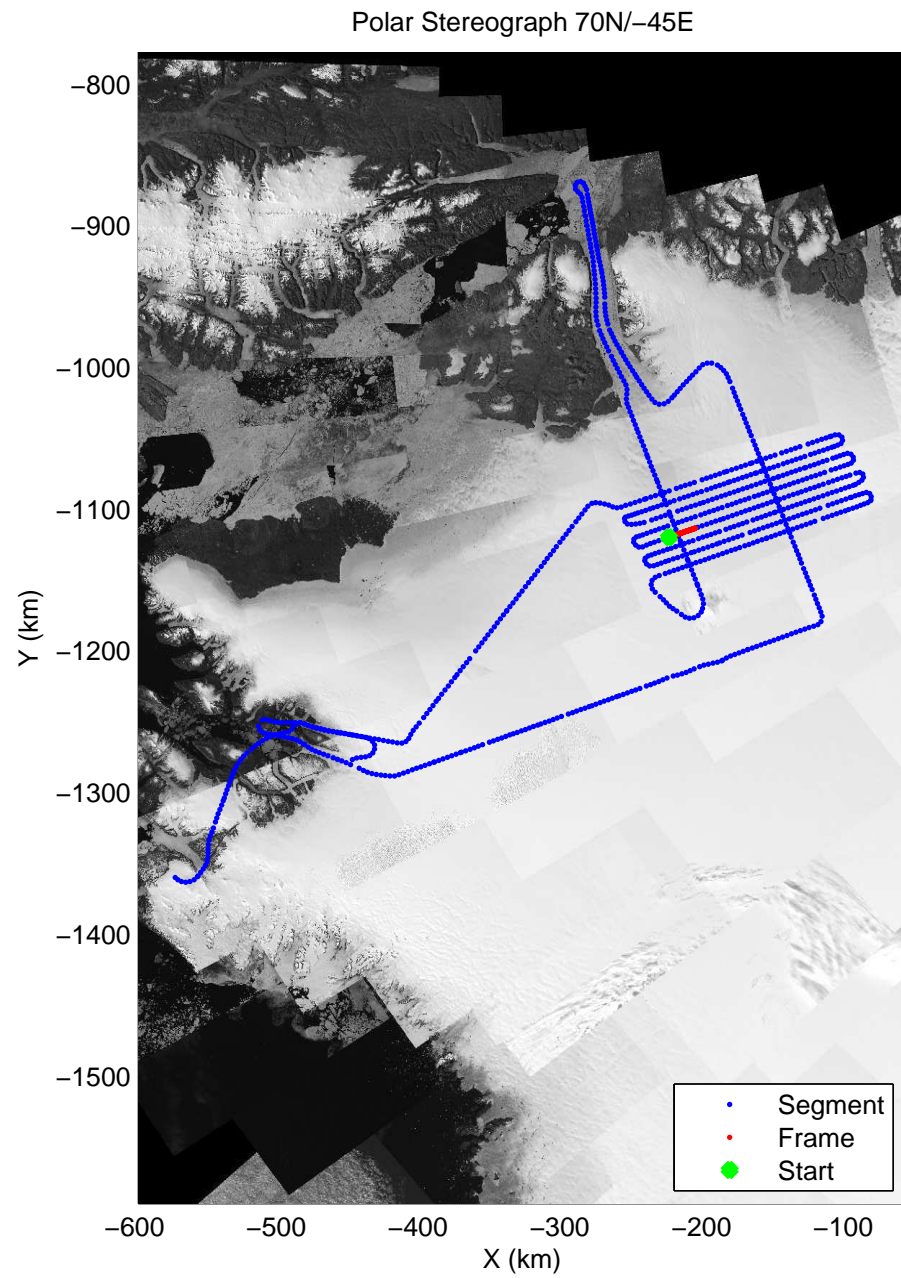
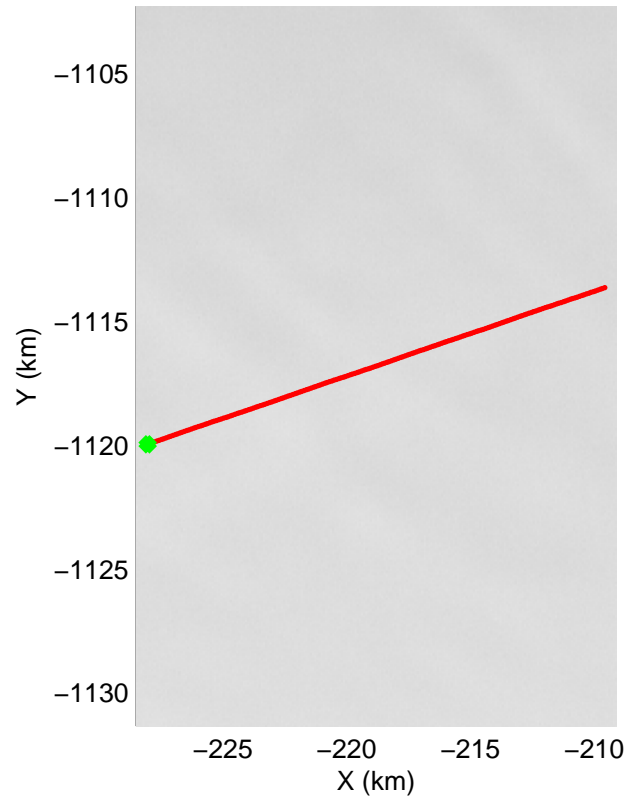





accum 2011\_Greenland\_P3: "Petermann 02" 20110507\_01\_060: 13:39:56.8 to 13:42:31.9 GPS

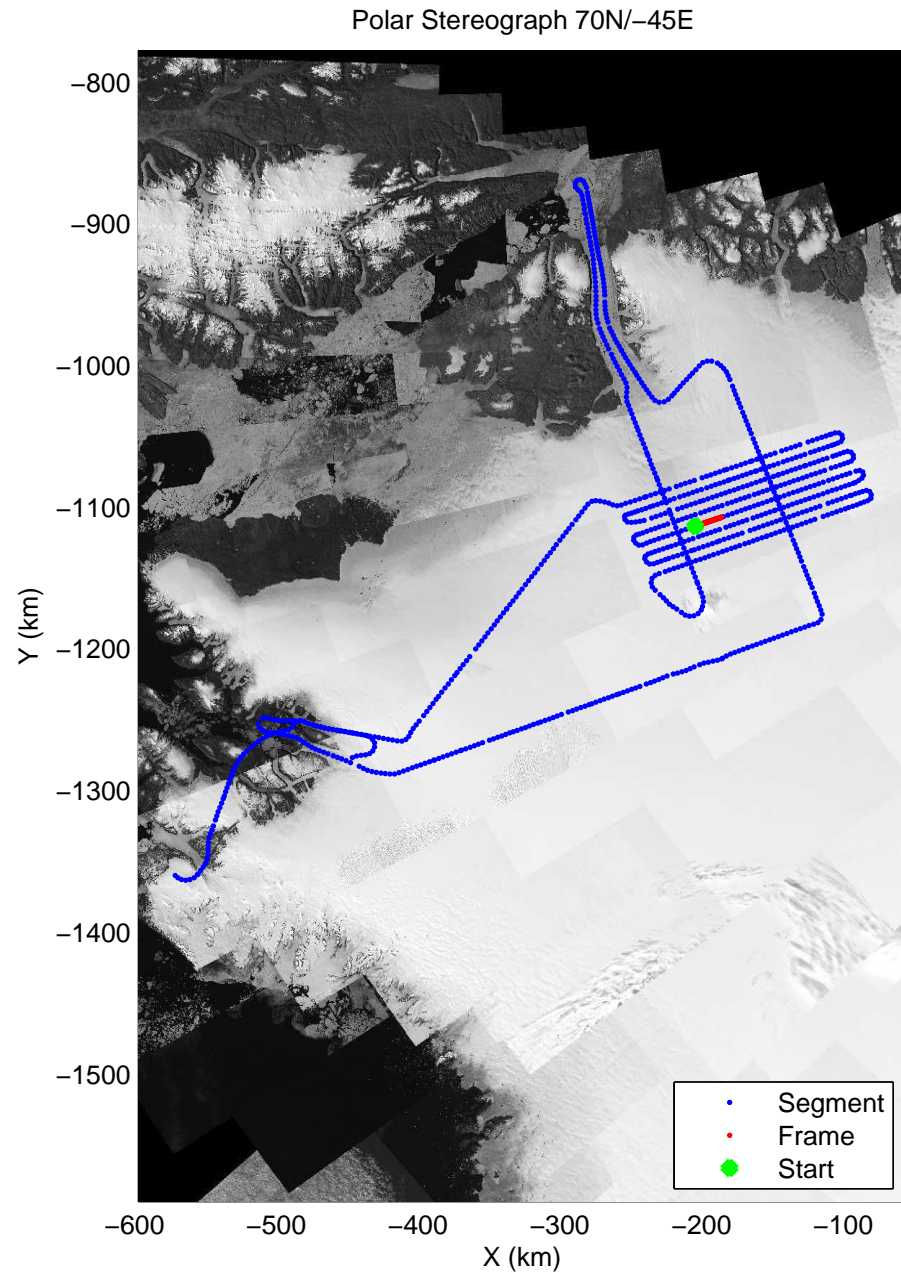
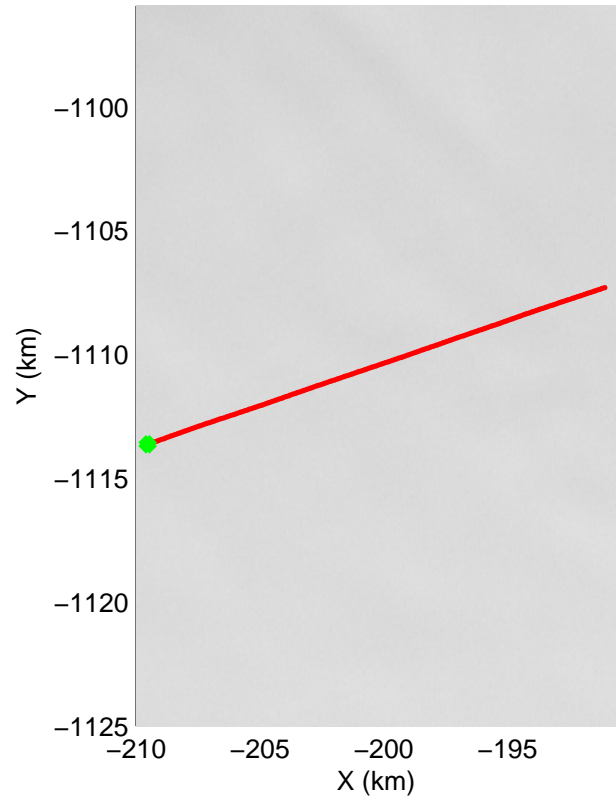







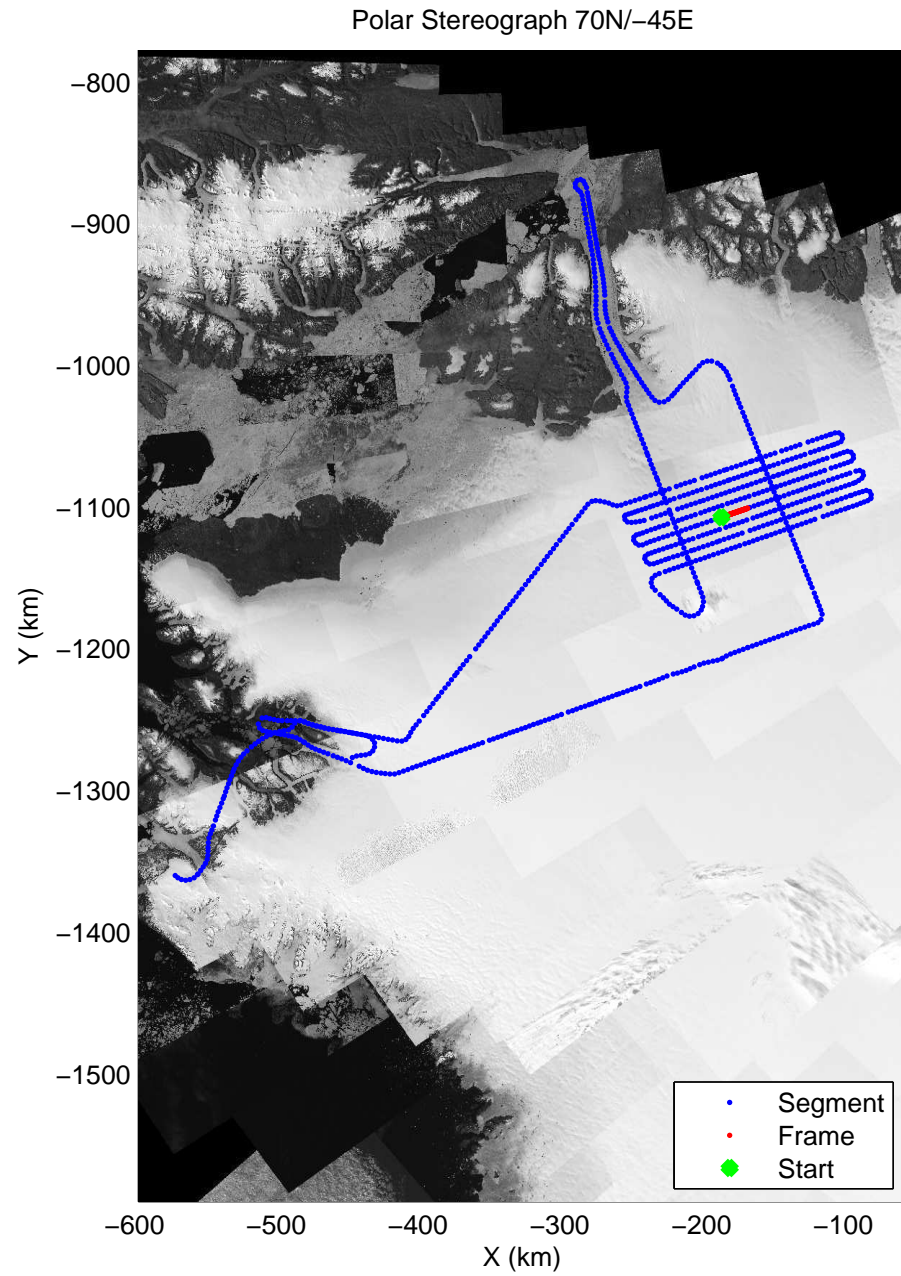
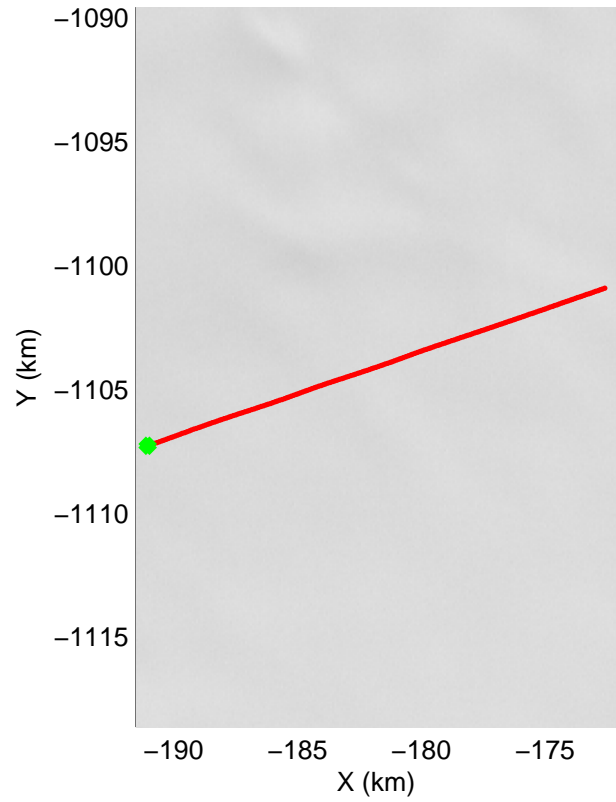
accum 2011\_Greenland\_P3: "Petermann 02" 20110507\_01\_061: 13:42:32.1 to 13:44:55.6 GPS






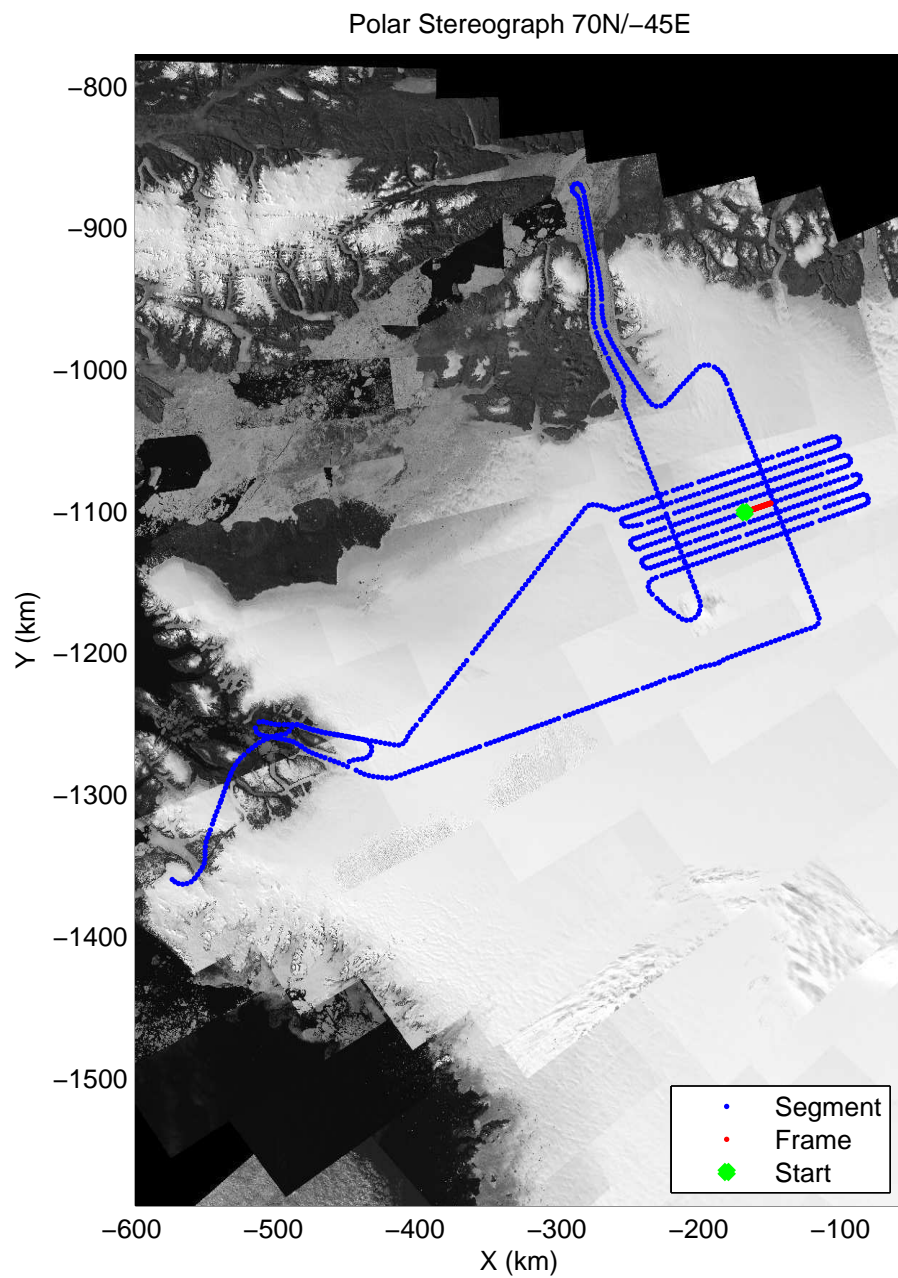
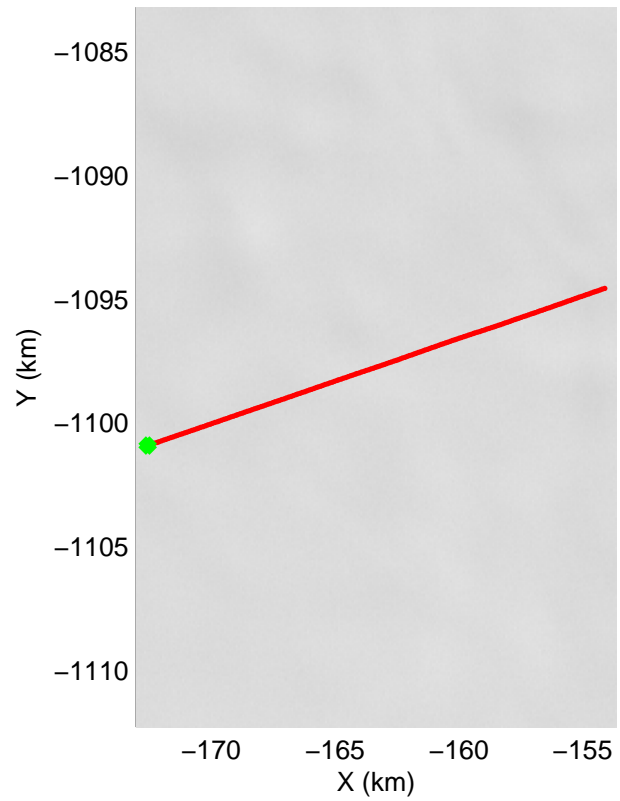
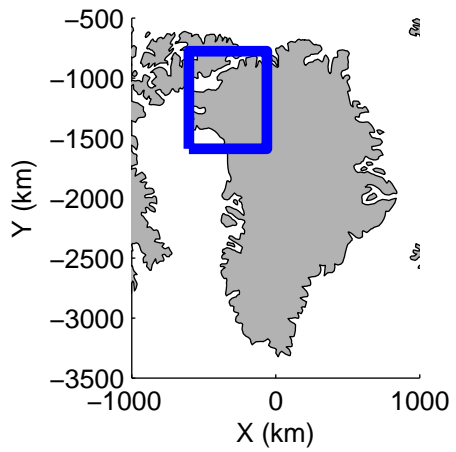
accum 2011\_Greenland\_P3: "Petermann 02" 20110507\_01\_062: 13:44:55.8 to 13:47:20.2 GPS






accum 2011\_Greenland\_P3: "Petermann 02" 20110507\_01\_063: 13:47:20.4 to 13:49:47.1 GPS

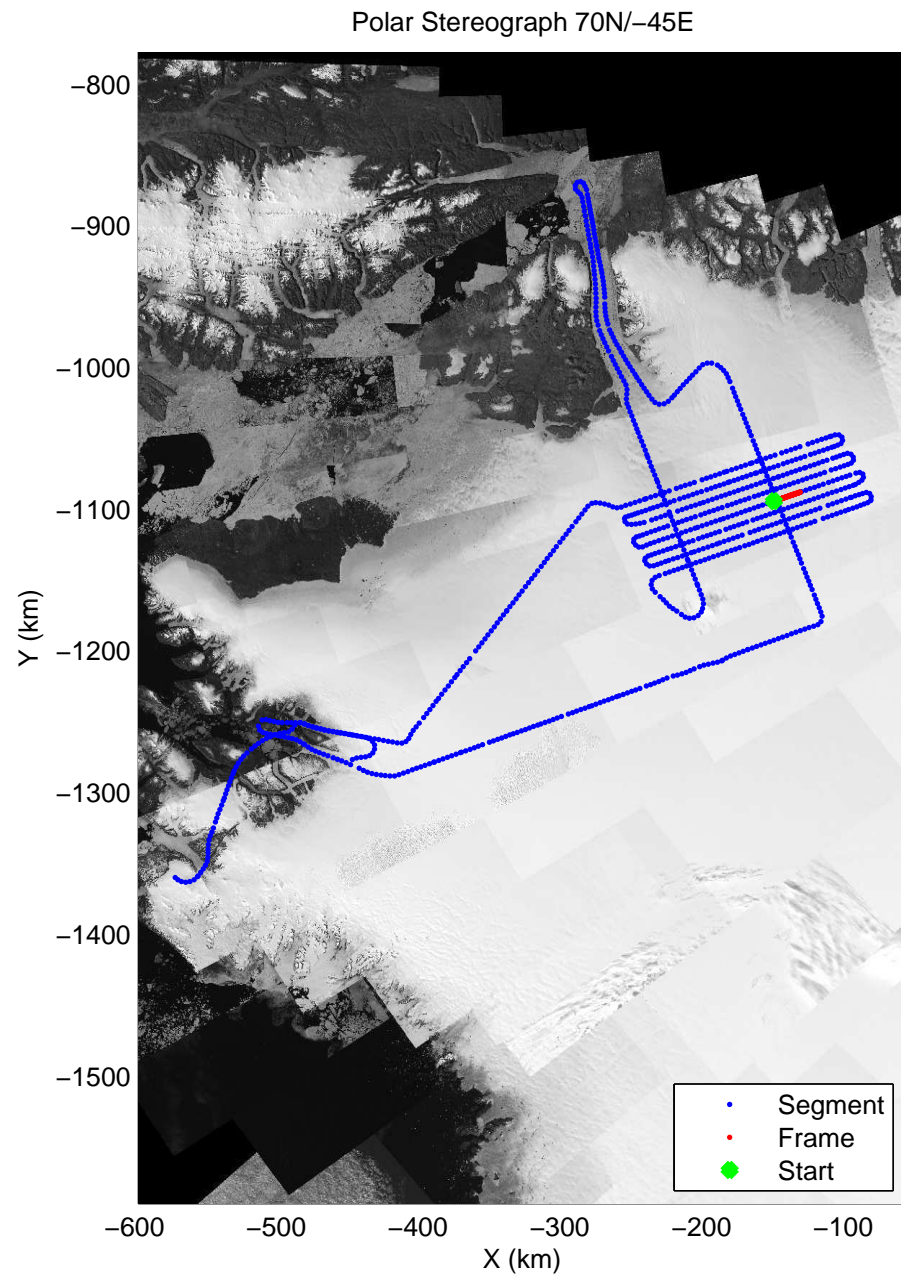
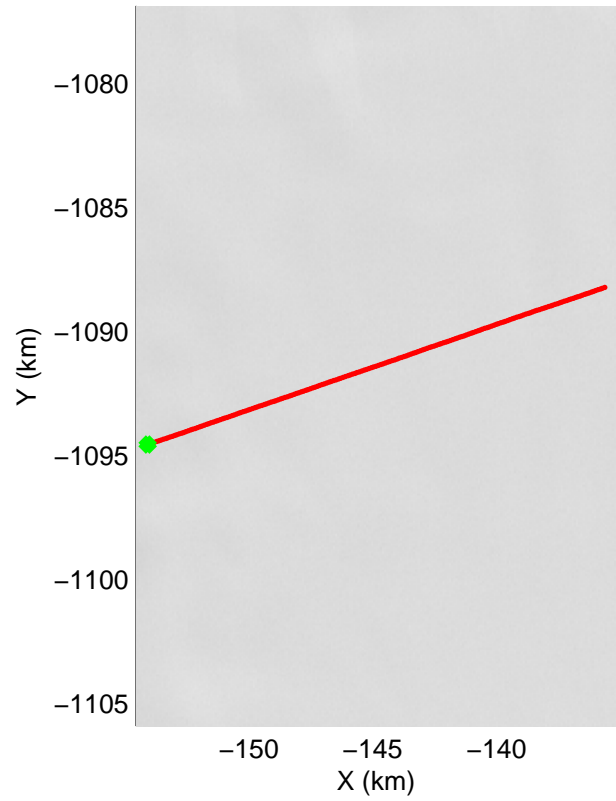





accum 2011\_Greenland\_P3: "Petermann 02" 20110507\_01\_064: 13:49:47.4 to 13:52:17.3 GPS

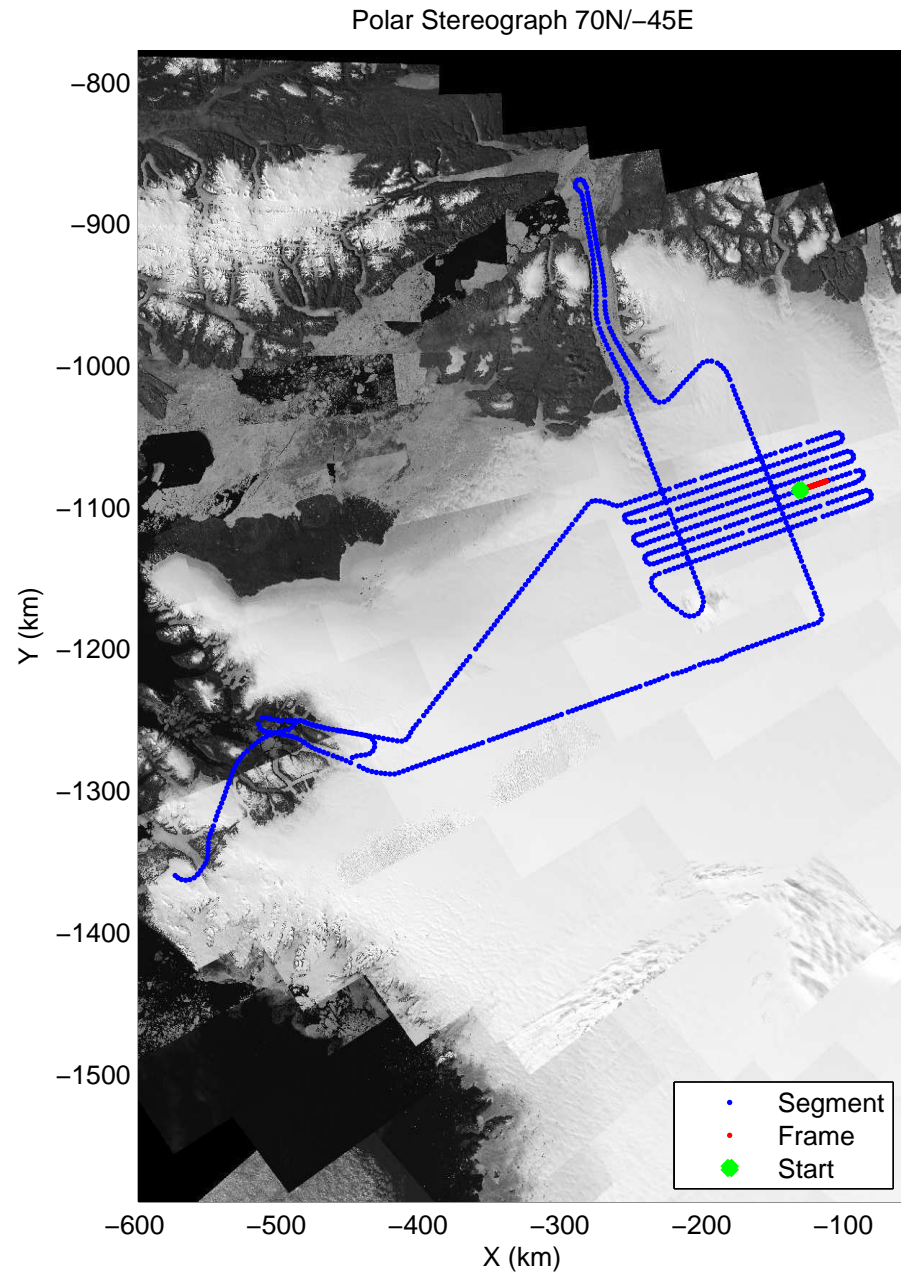







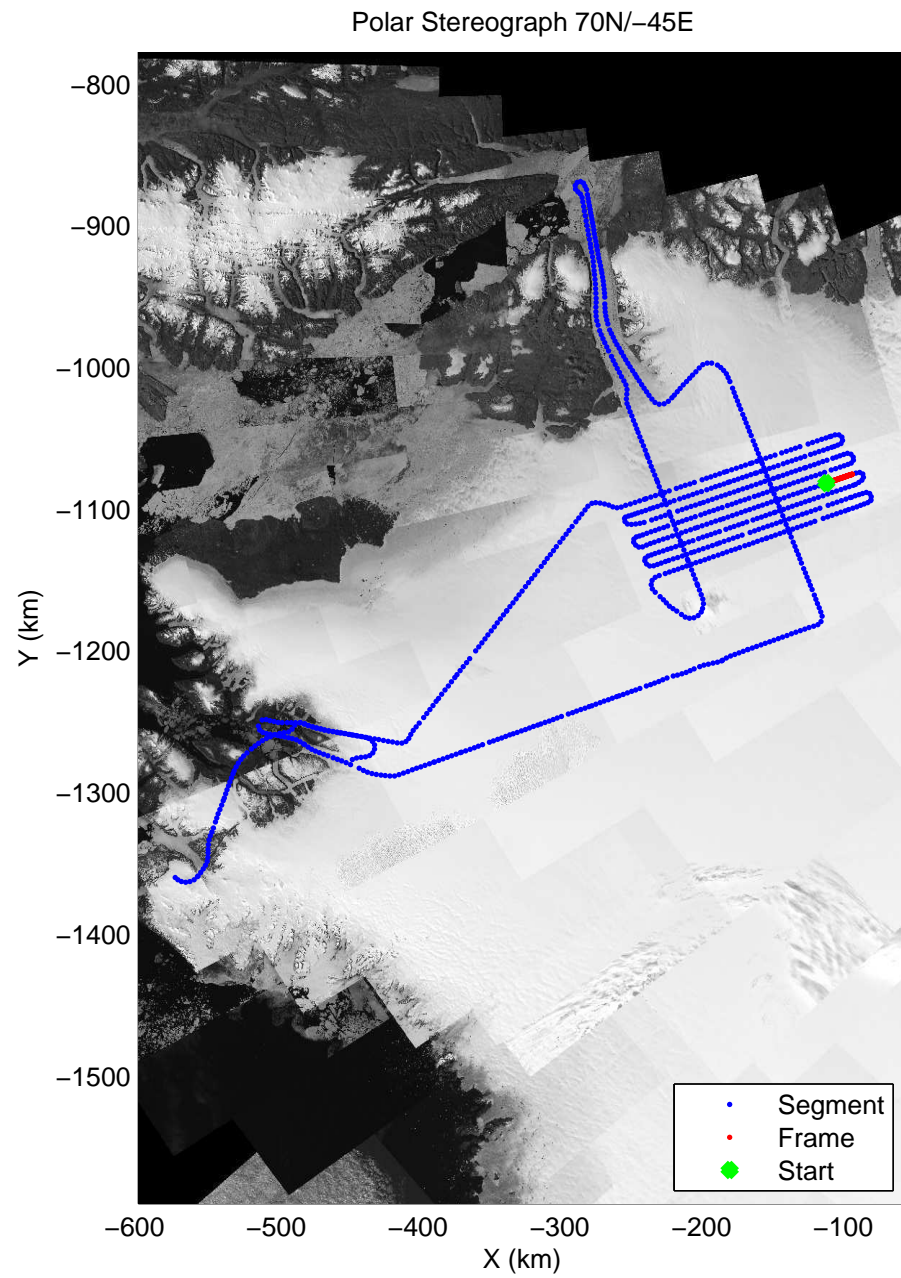
accum 2011\_Greenland\_P3: "Petermann 02" 20110507\_01\_065: 13:52:17.5 to 13:54:43.1 GPS






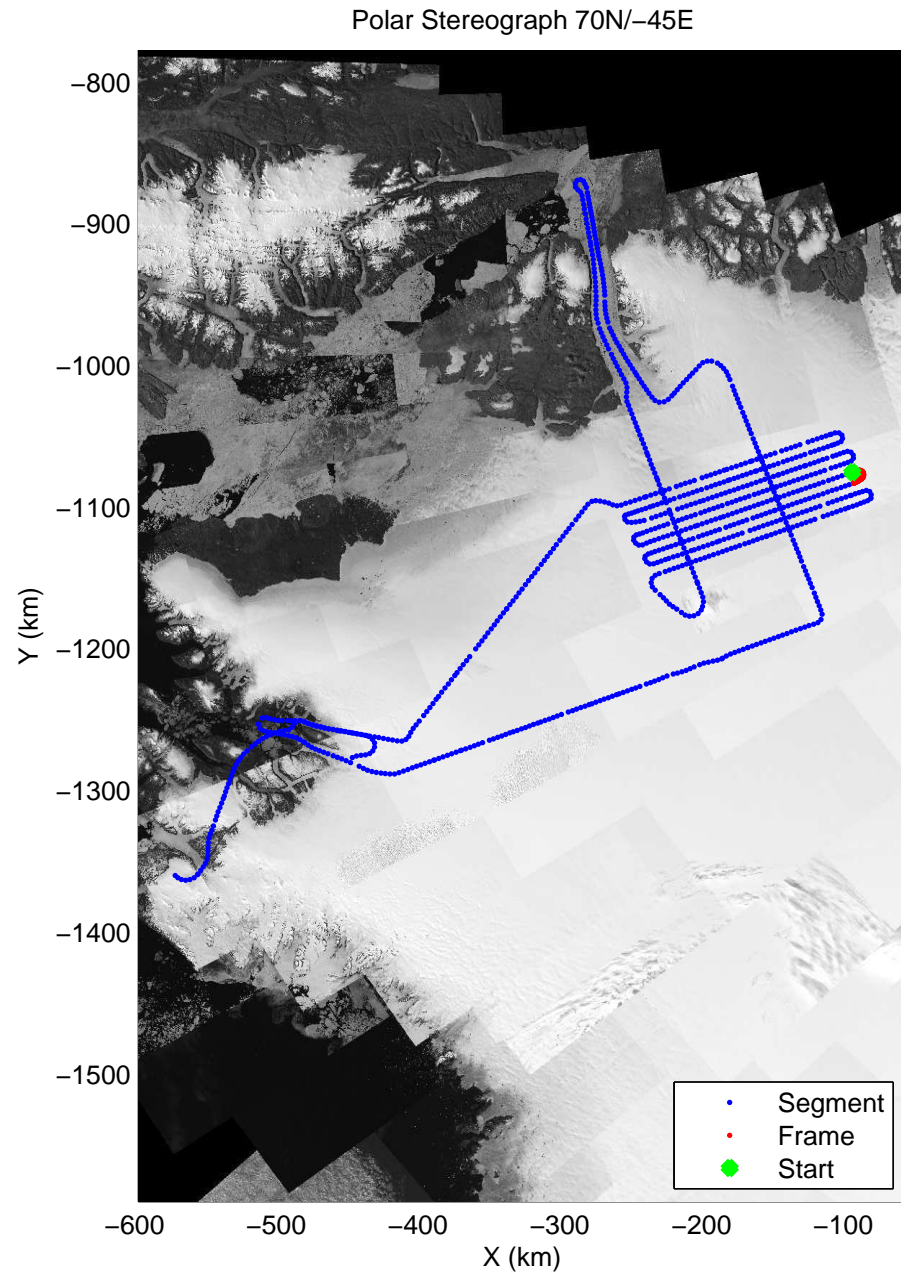
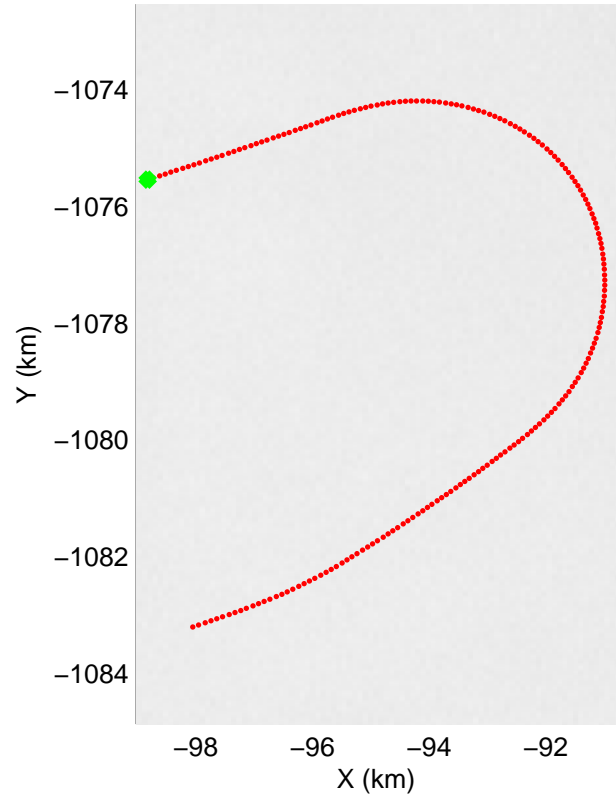
accum 2011\_Greenland\_P3: "Petermann 02" 20110507\_01\_066: 13:54:43.4 to 13:57:12.8 GPS






accum 2011\_Greenland\_P3: "Petermann 02" 20110507\_01\_067: 13:57:13.0 to 13:59:47.3 GPS

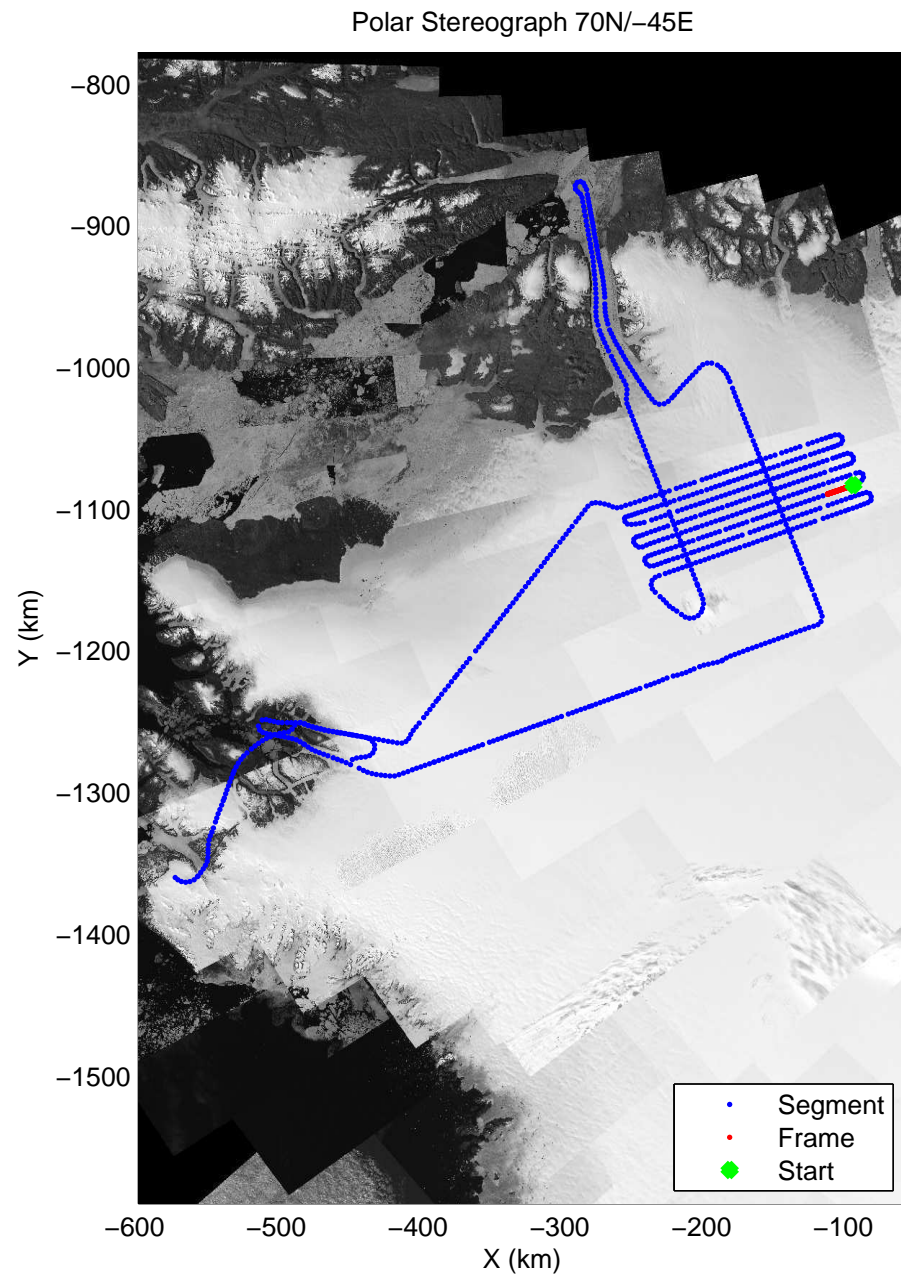
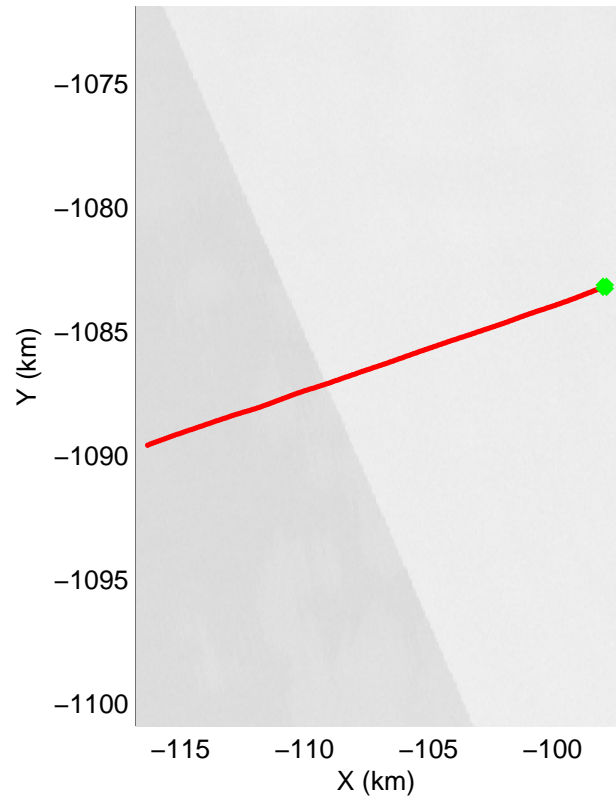





accum 2011\_Greenland\_P3: "Petermann 02" 20110507\_01\_068: 13:59:47.6 to 14:02:52.4 GPS

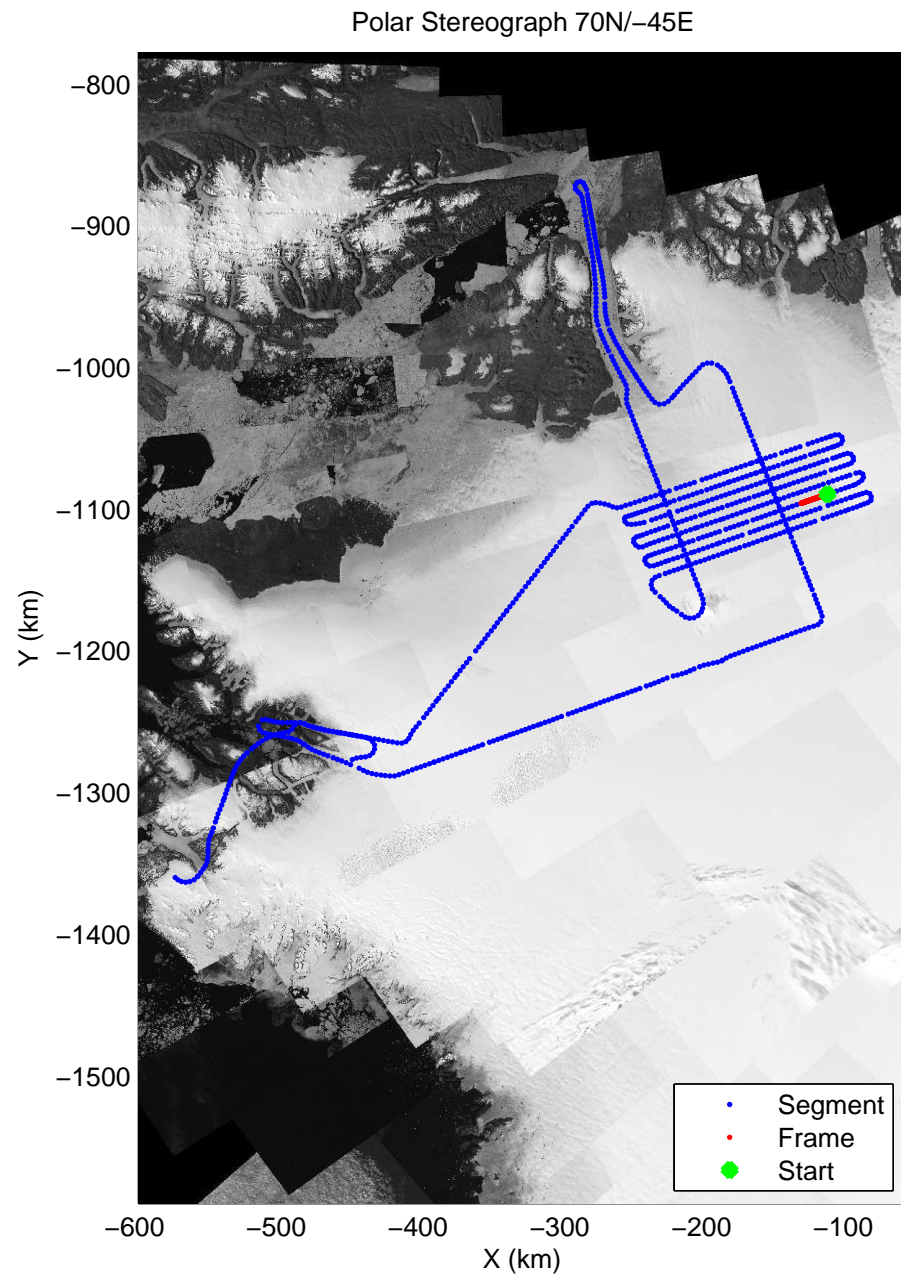
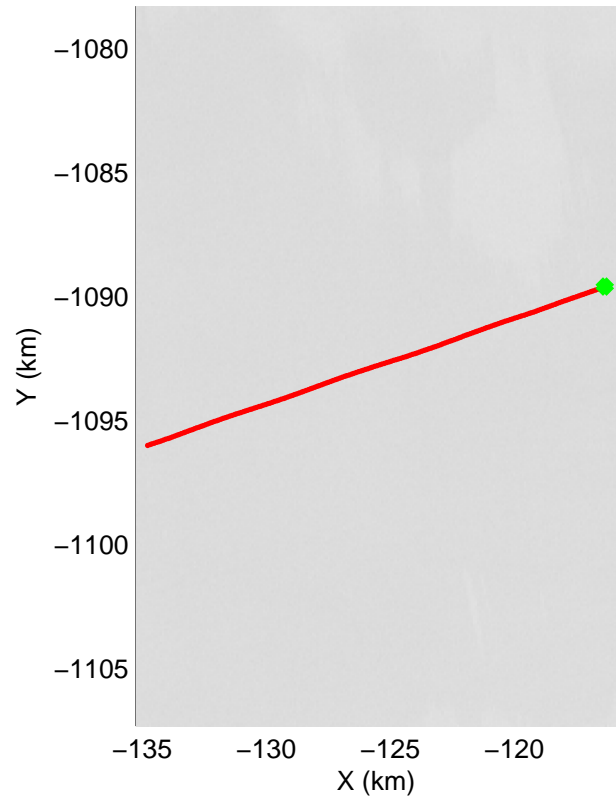







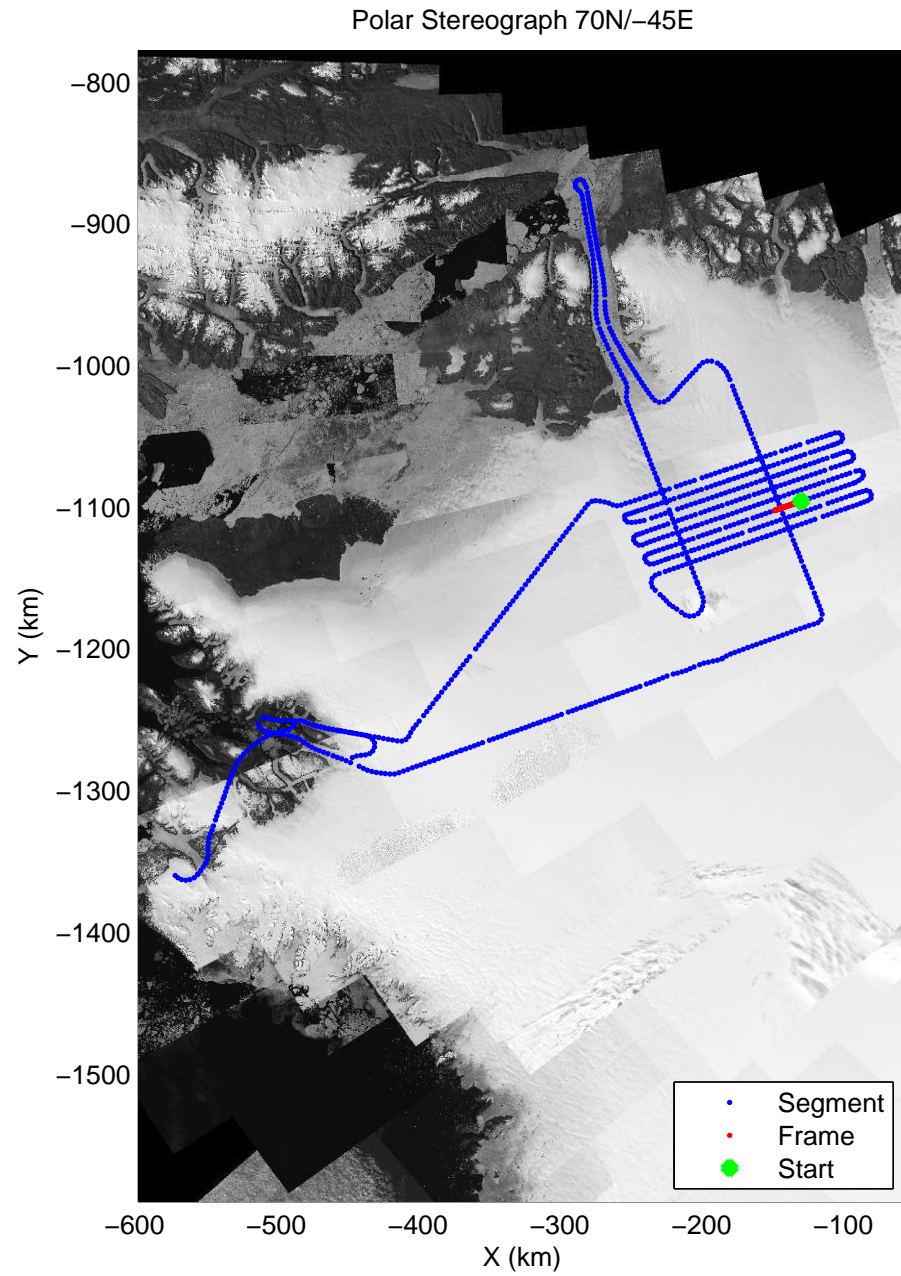
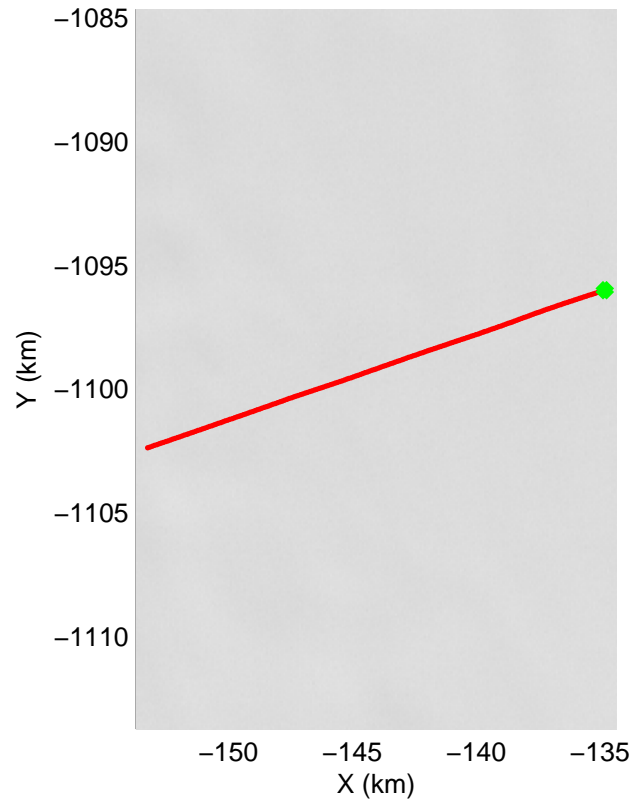
accum 2011\_Greenland\_P3: "Petermann 02" 20110507\_01\_069: 14:02:52.6 to 14:05:25.2 GPS






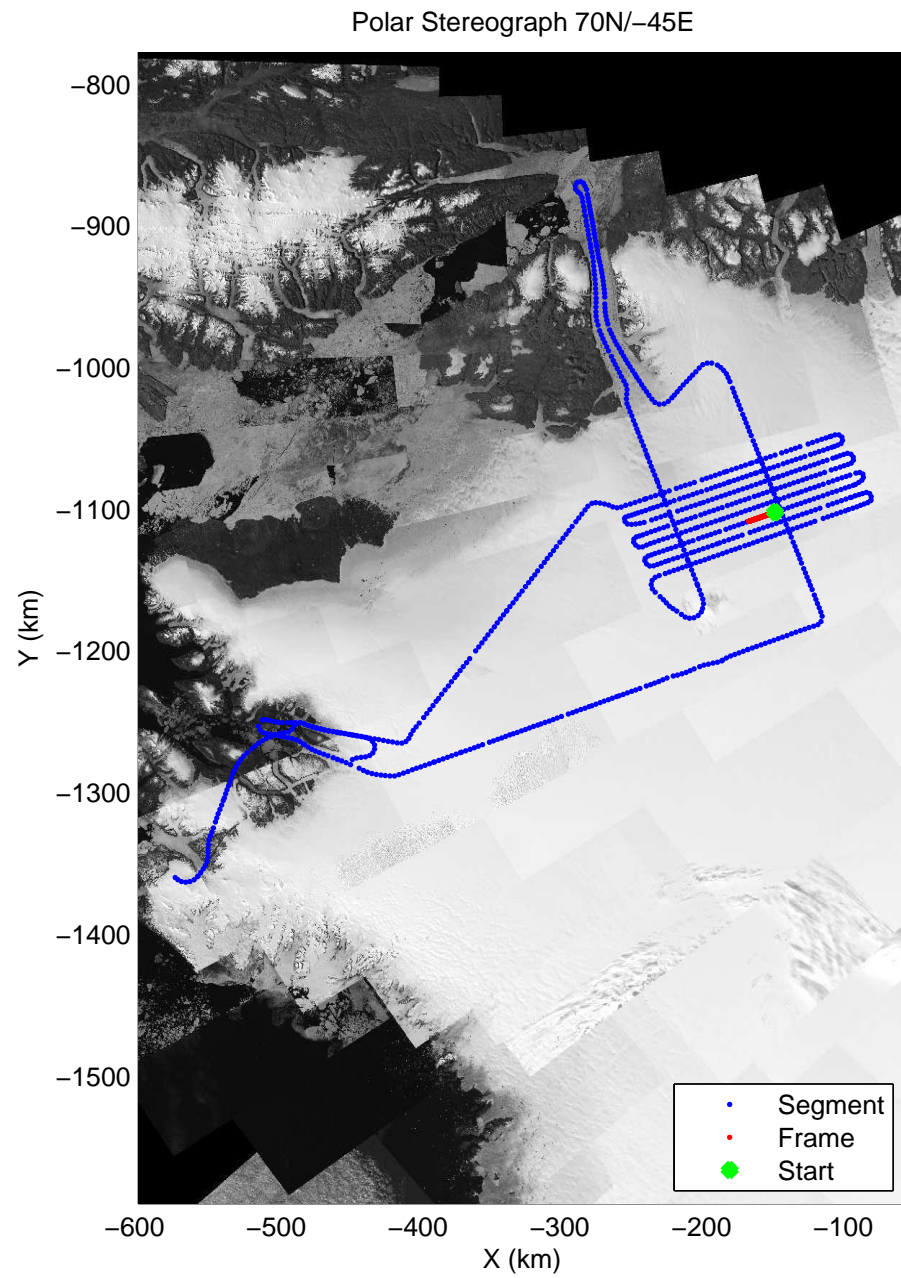
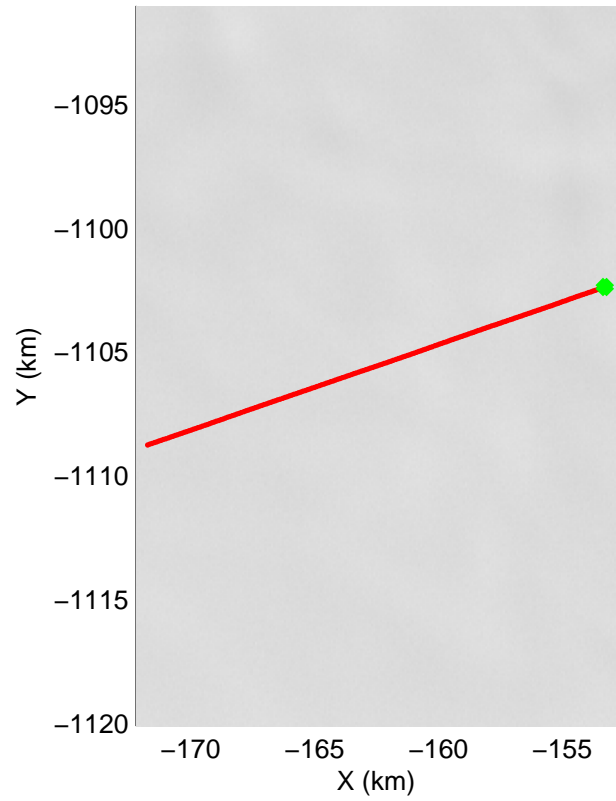
accum 2011\_Greenland\_P3: "Petermann 02" 20110507\_01\_070: 14:05:25.4 to 14:07:51.5 GPS






accum 2011\_Greenland\_P3: "Petermann 02" 20110507\_01\_071: 14:07:51.7 to 14:10:22.4 GPS

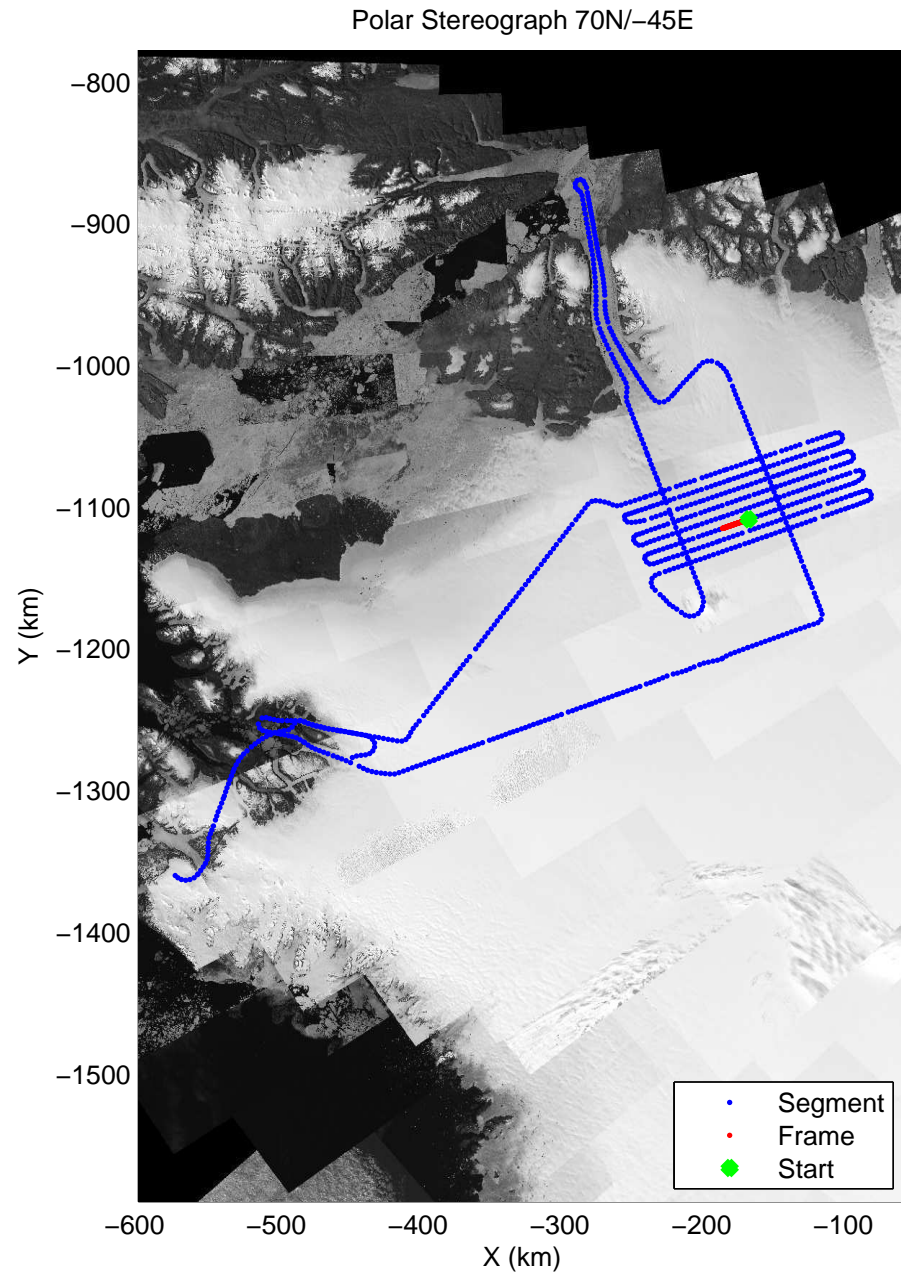
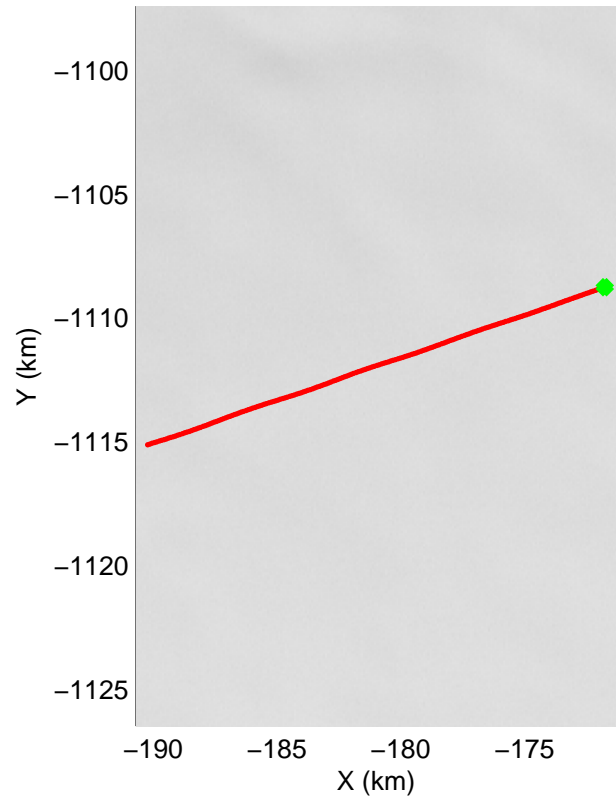





accum 2011\_Greenland\_P3: "Petermann 02" 20110507\_01\_072: 14:10:22.6 to 14:12:57.0 GPS

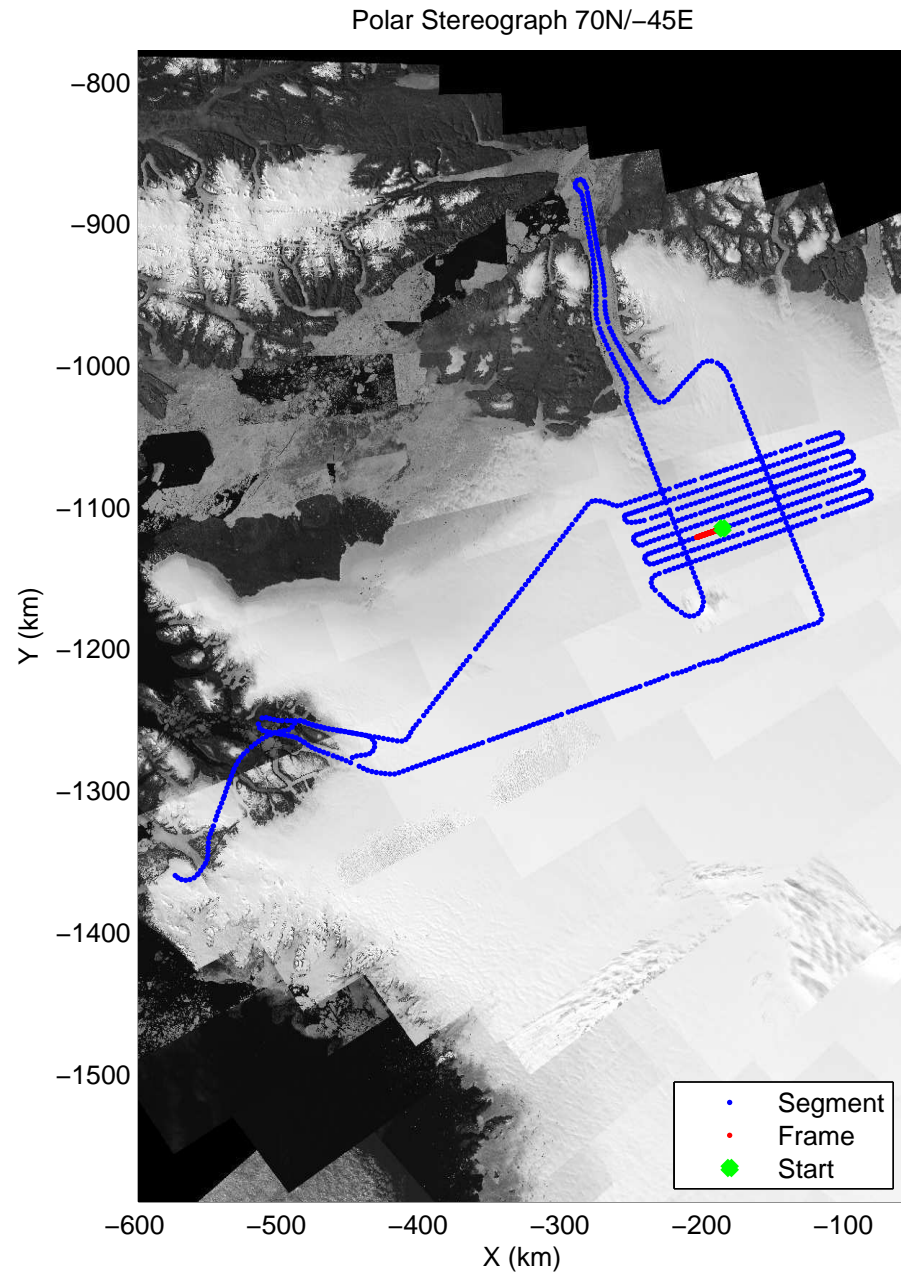
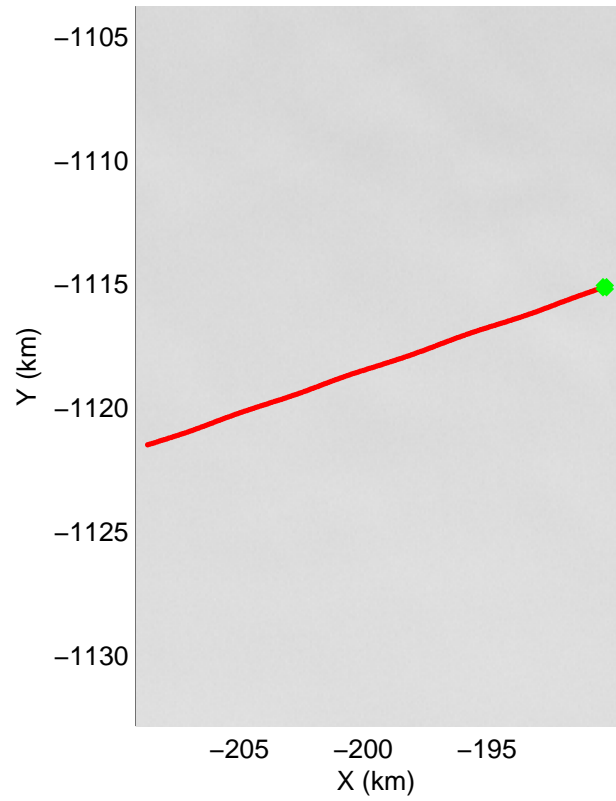







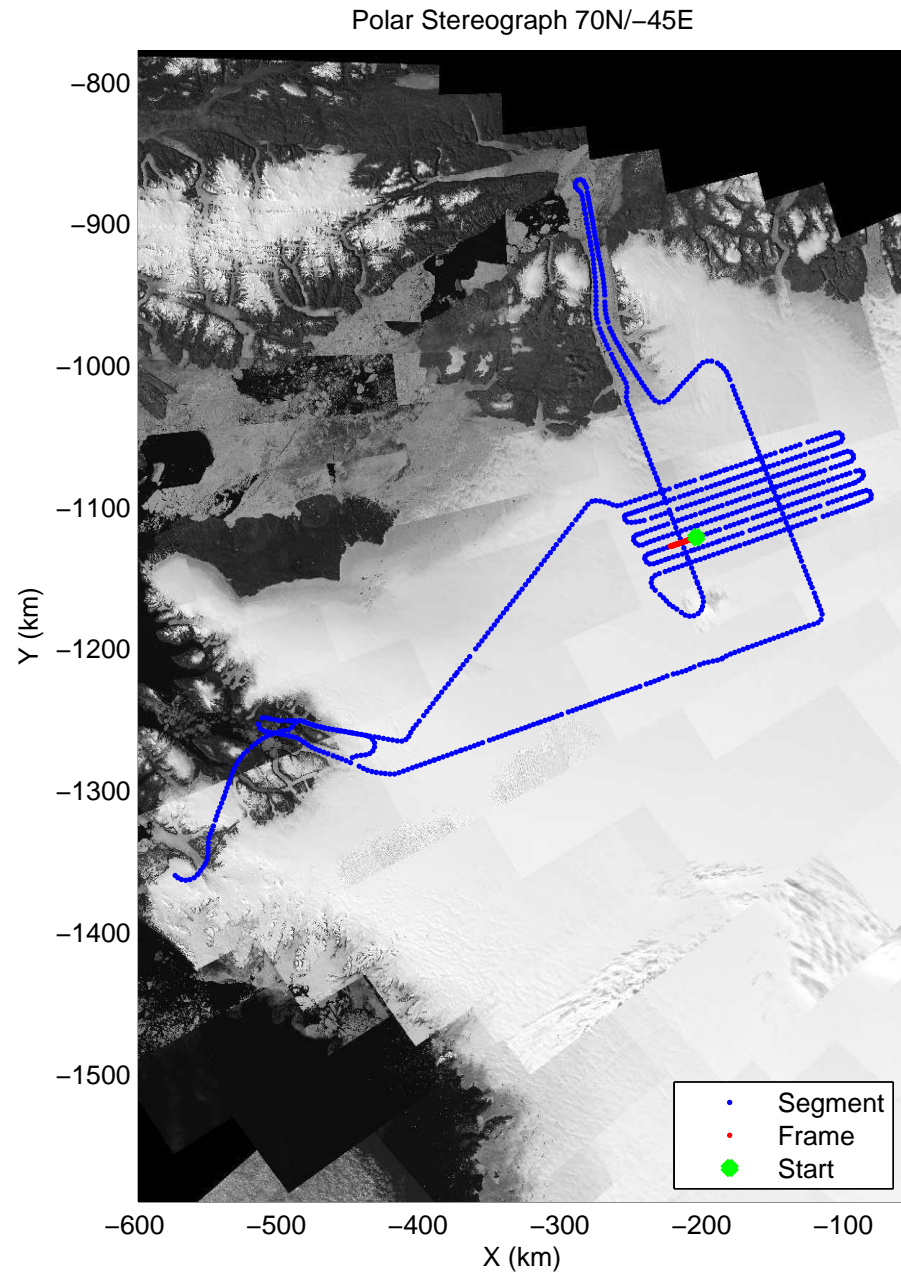
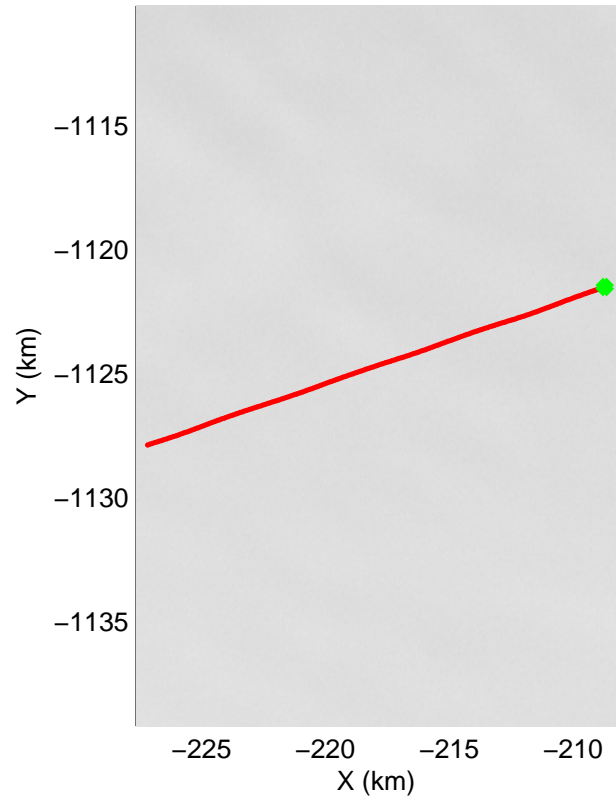
accum 2011\_Greenland\_P3: "Petermann 02" 20110507\_01\_073: 14:12:57.1 to 14:15:32.7 GPS






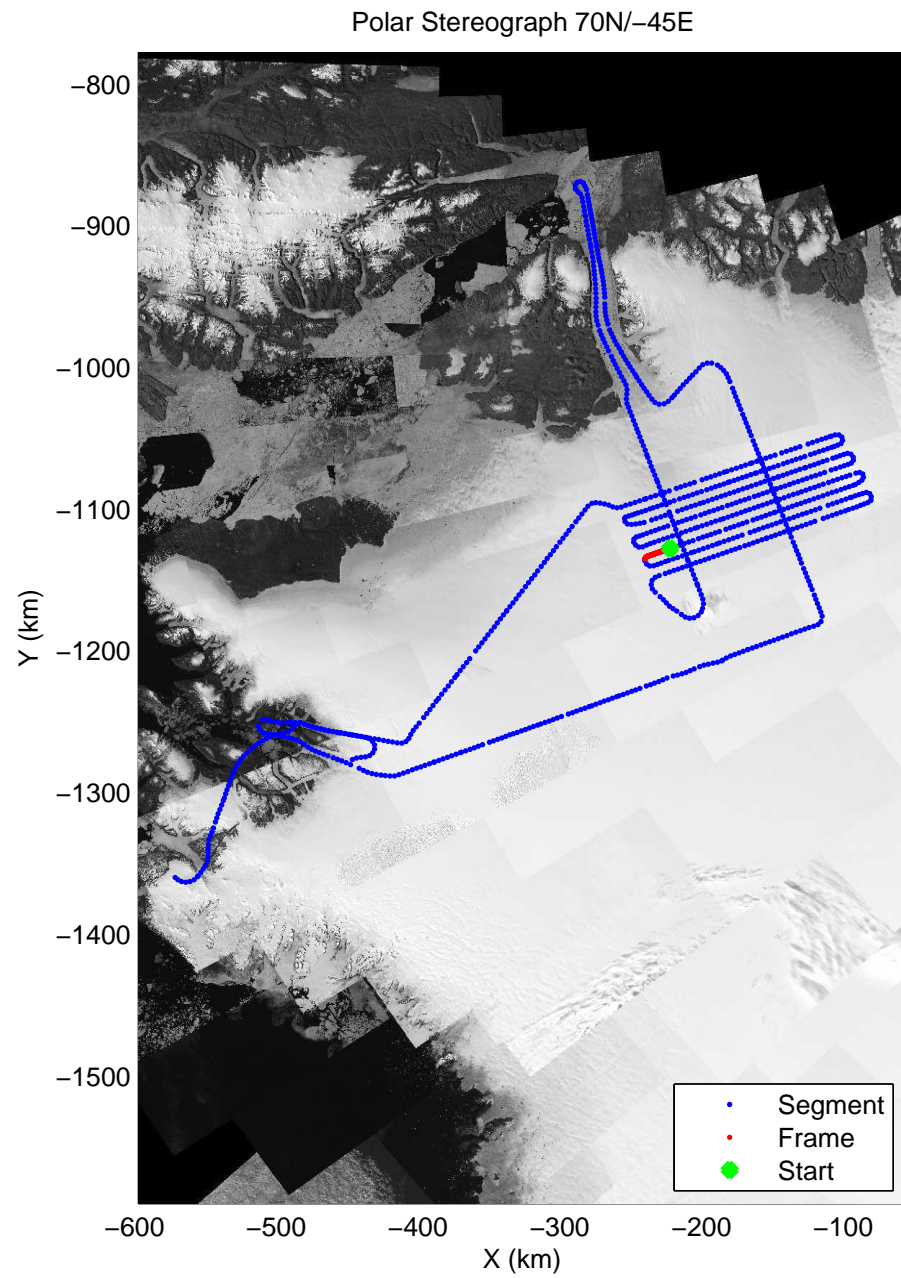
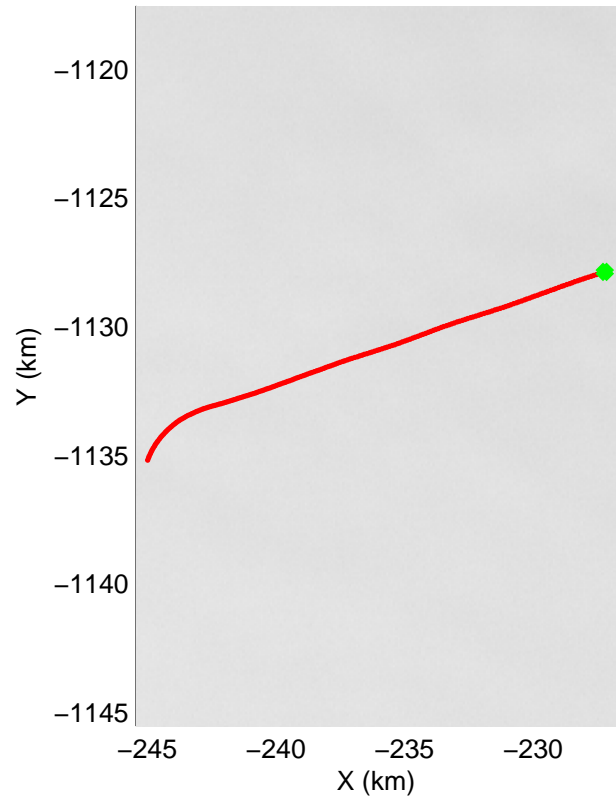
accum 2011\_Greenland\_P3: "Petermann 02" 20110507\_01\_074: 14:15:32.9 to 14:18:09.7 GPS






accum 2011\_Greenland\_P3: "Petermann 02" 20110507\_01\_075: 14:18:09.9 to 14:20:39.8 GPS

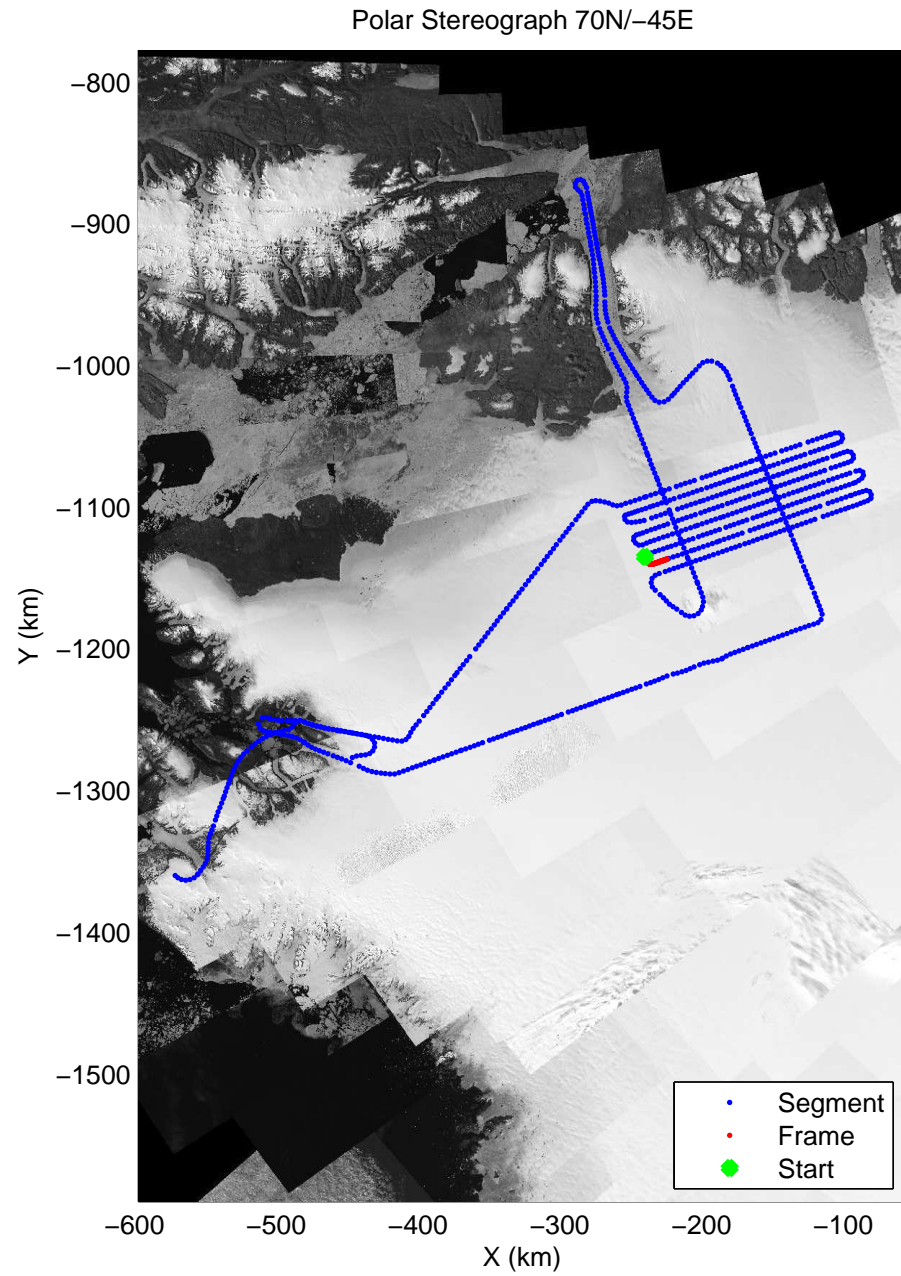
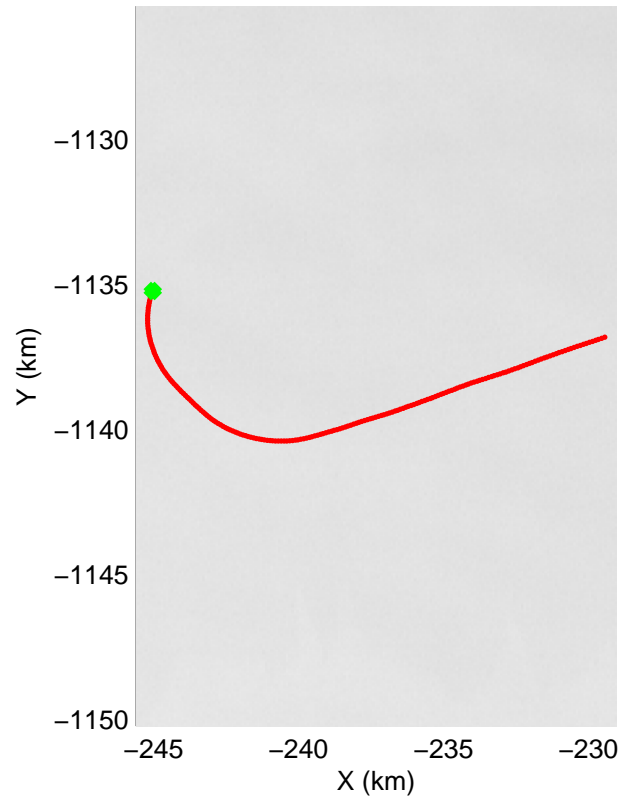





accum 2011\_Greenland\_P3: "Petermann 02" 20110507\_01\_076: 14:20:40.0 to 14:23:29.3 GPS

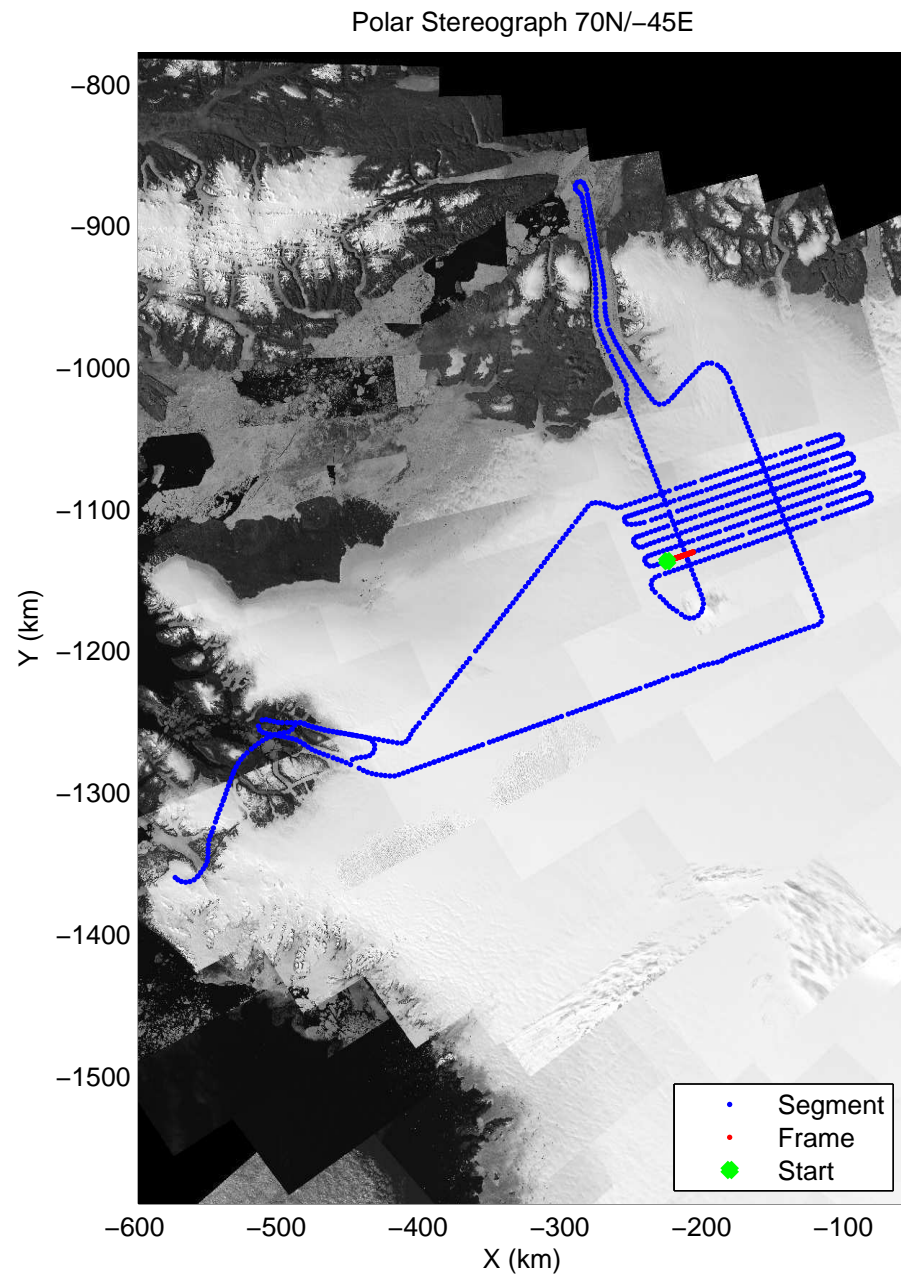
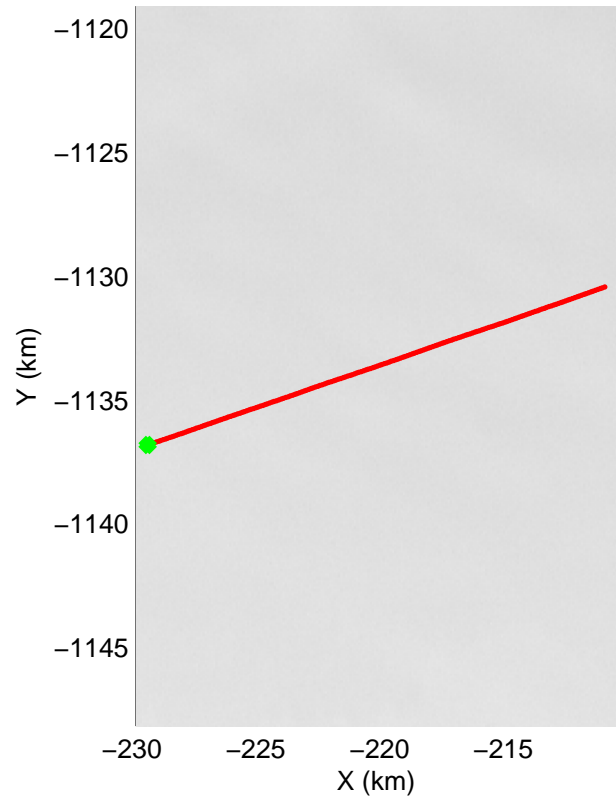







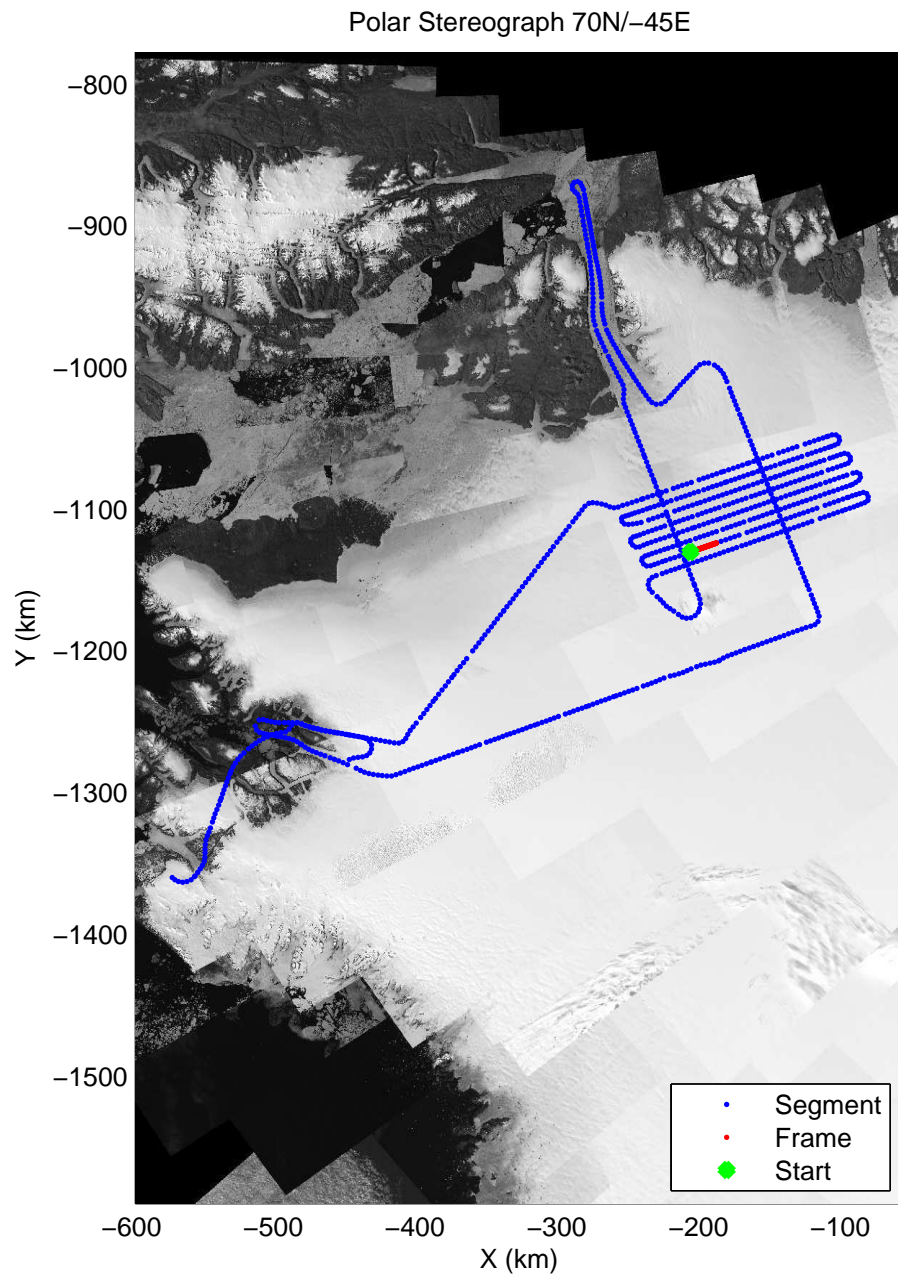
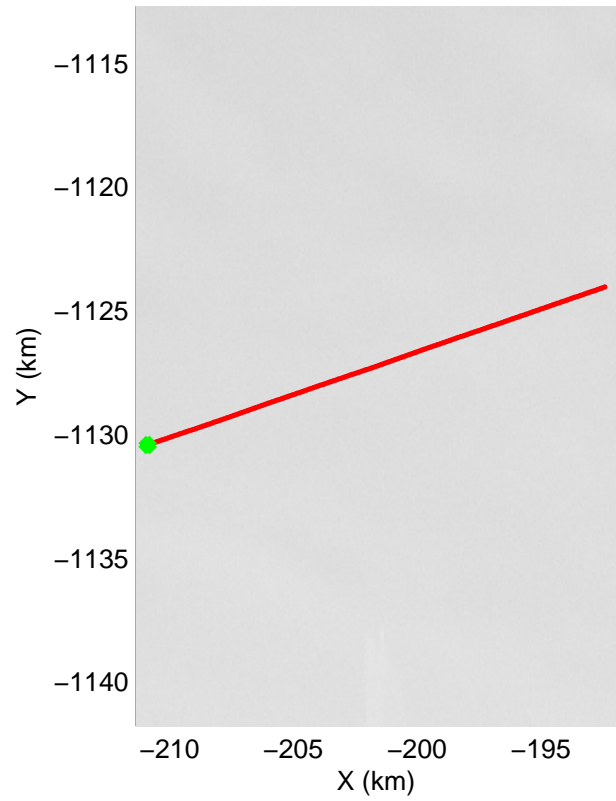
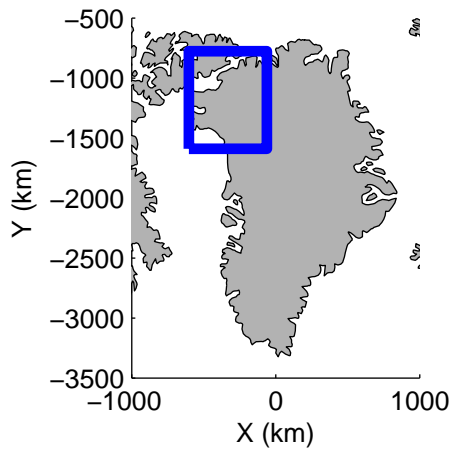
accum 2011\_Greenland\_P3: "Petermann 02" 20110507\_01\_077: 14:23:29.5 to 14:26:22.1 GPS






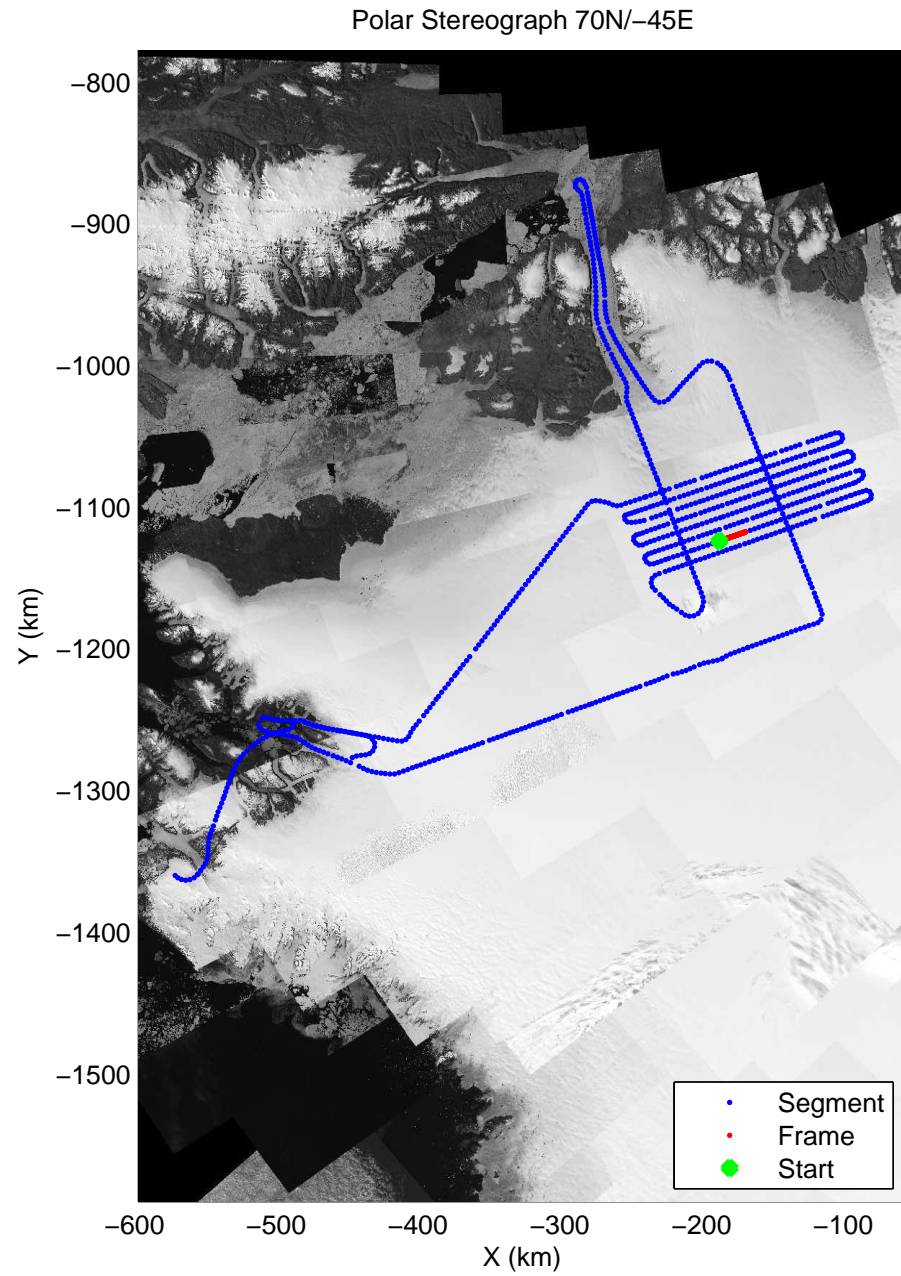
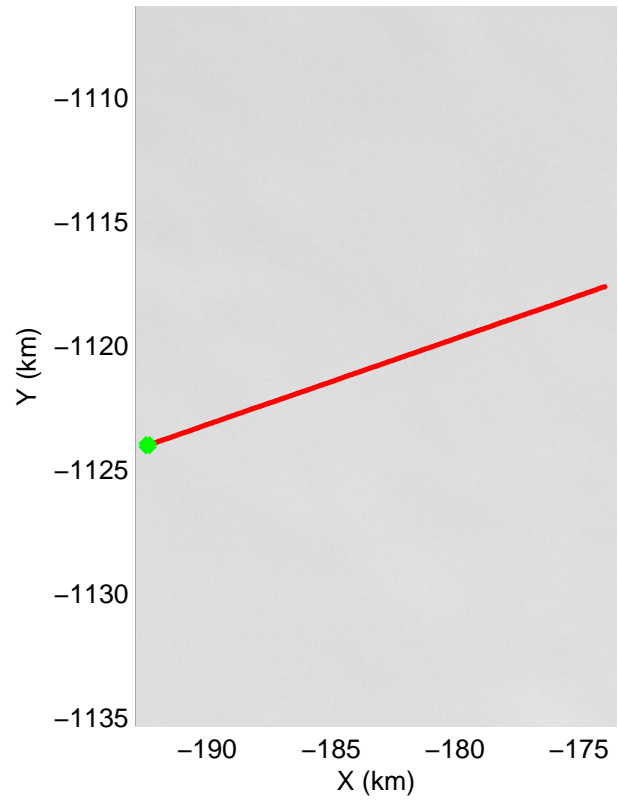
accum 2011\_Greenland\_P3: "Petermann 02" 20110507\_01\_078: 14:26:22.3 to 14:28:47.6 GPS






accum 2011\_Greenland\_P3: "Petermann 02" 20110507\_01\_079: 14:28:47.7 to 14:31:12.1 GPS

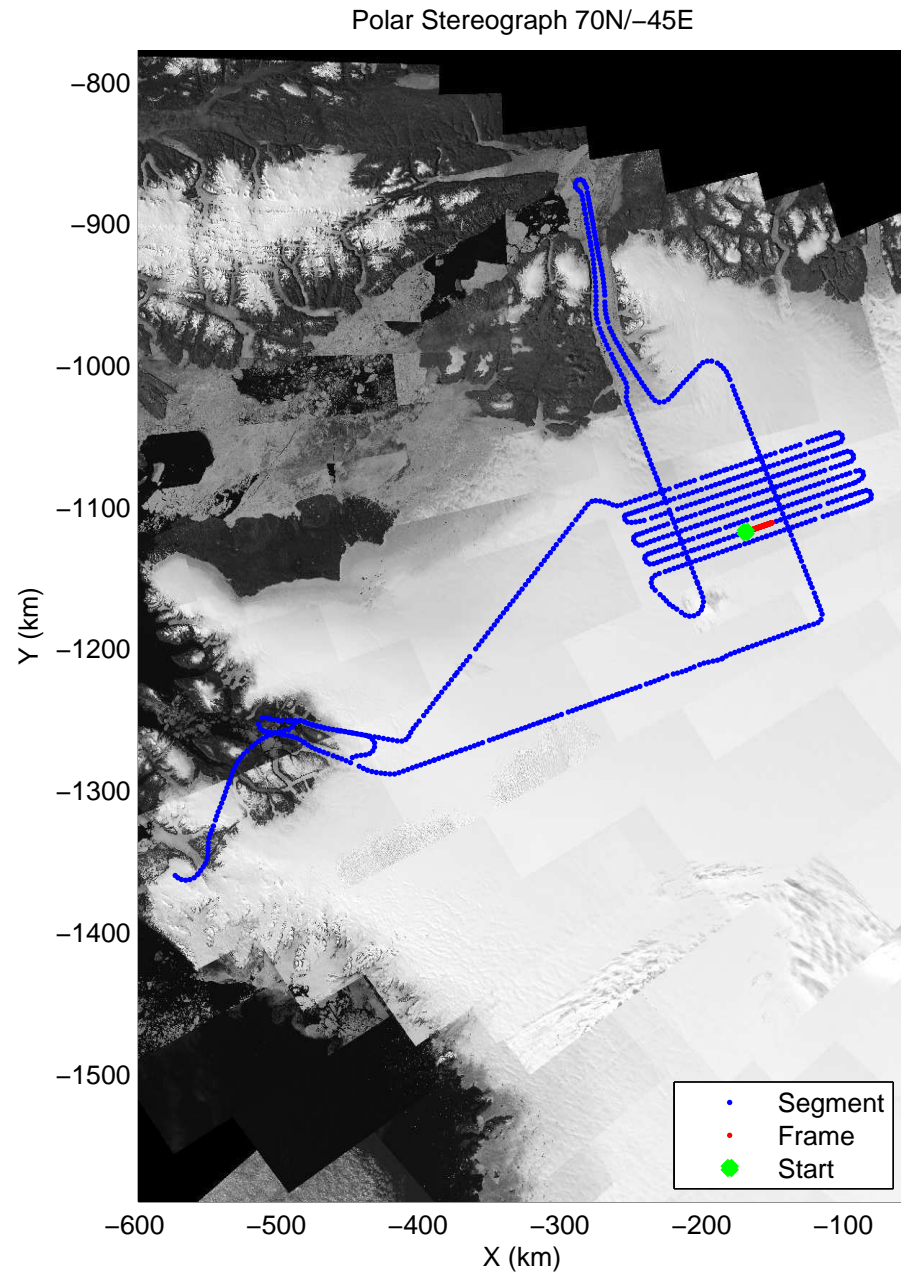
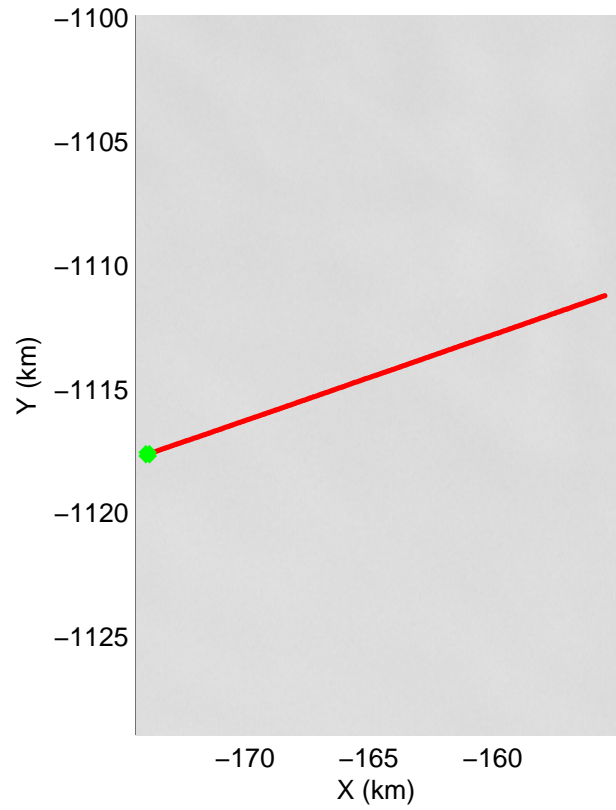





accum 2011\_Greenland\_P3: "Petermann 02" 20110507\_01\_080: 14:31:12.3 to 14:33:37.6 GPS

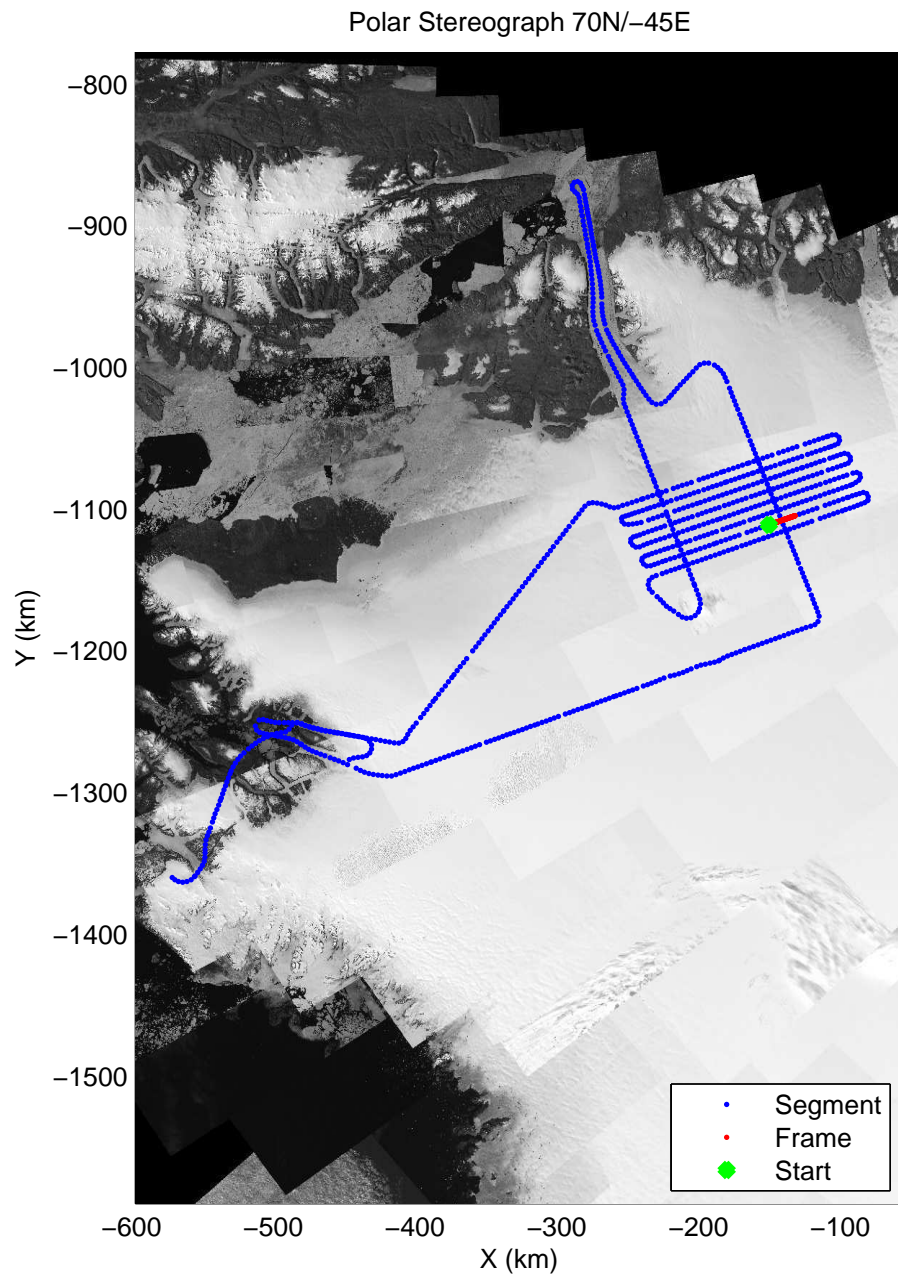
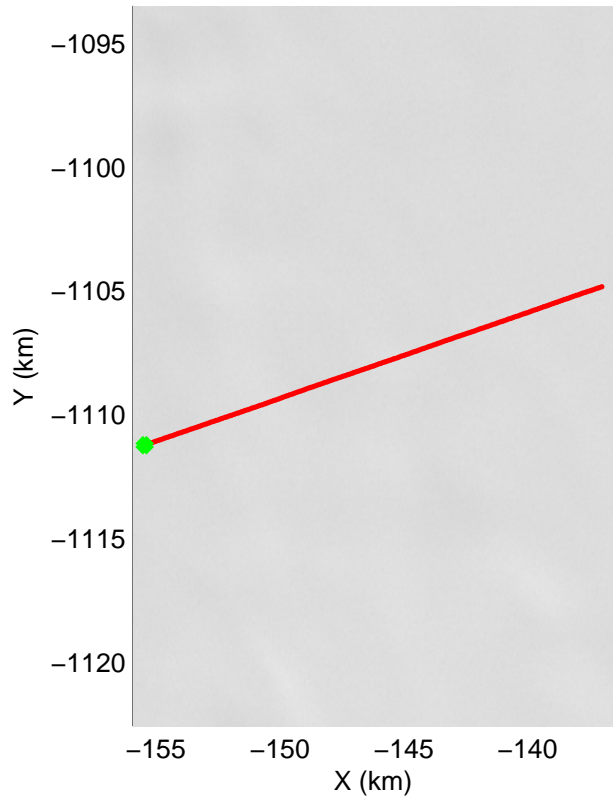
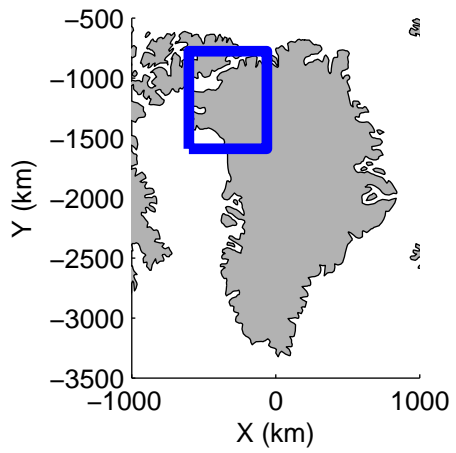







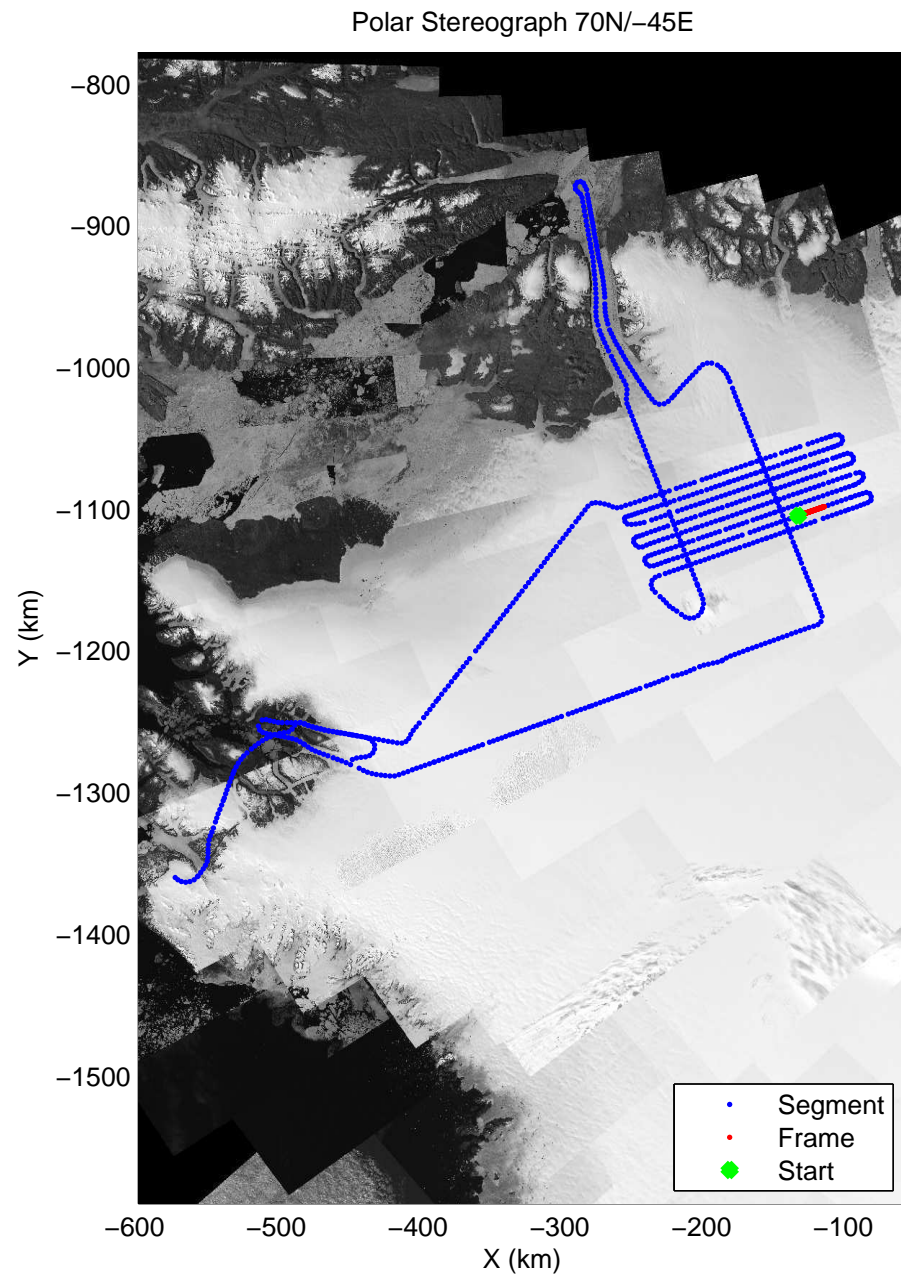
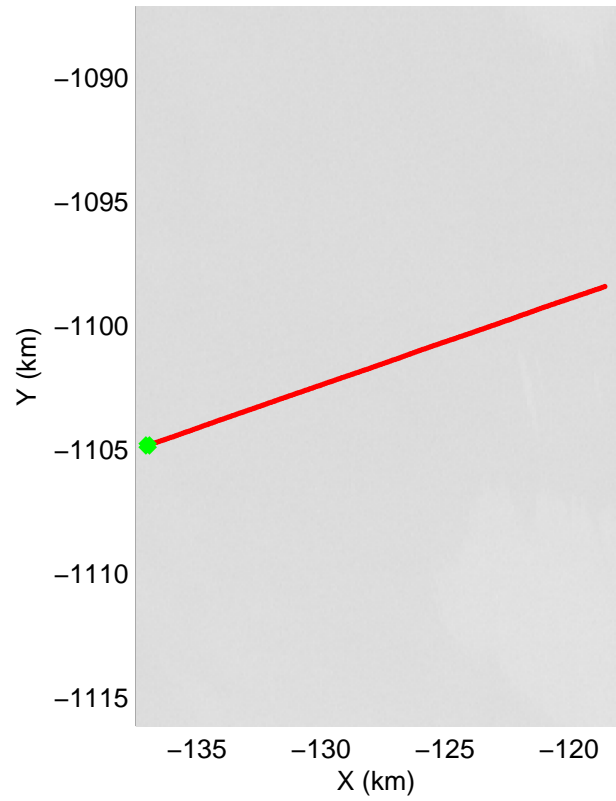
accum 2011\_Greenland\_P3: "Petermann 02" 20110507\_01\_081: 14:33:37.8 to 14:36:05.4 GPS






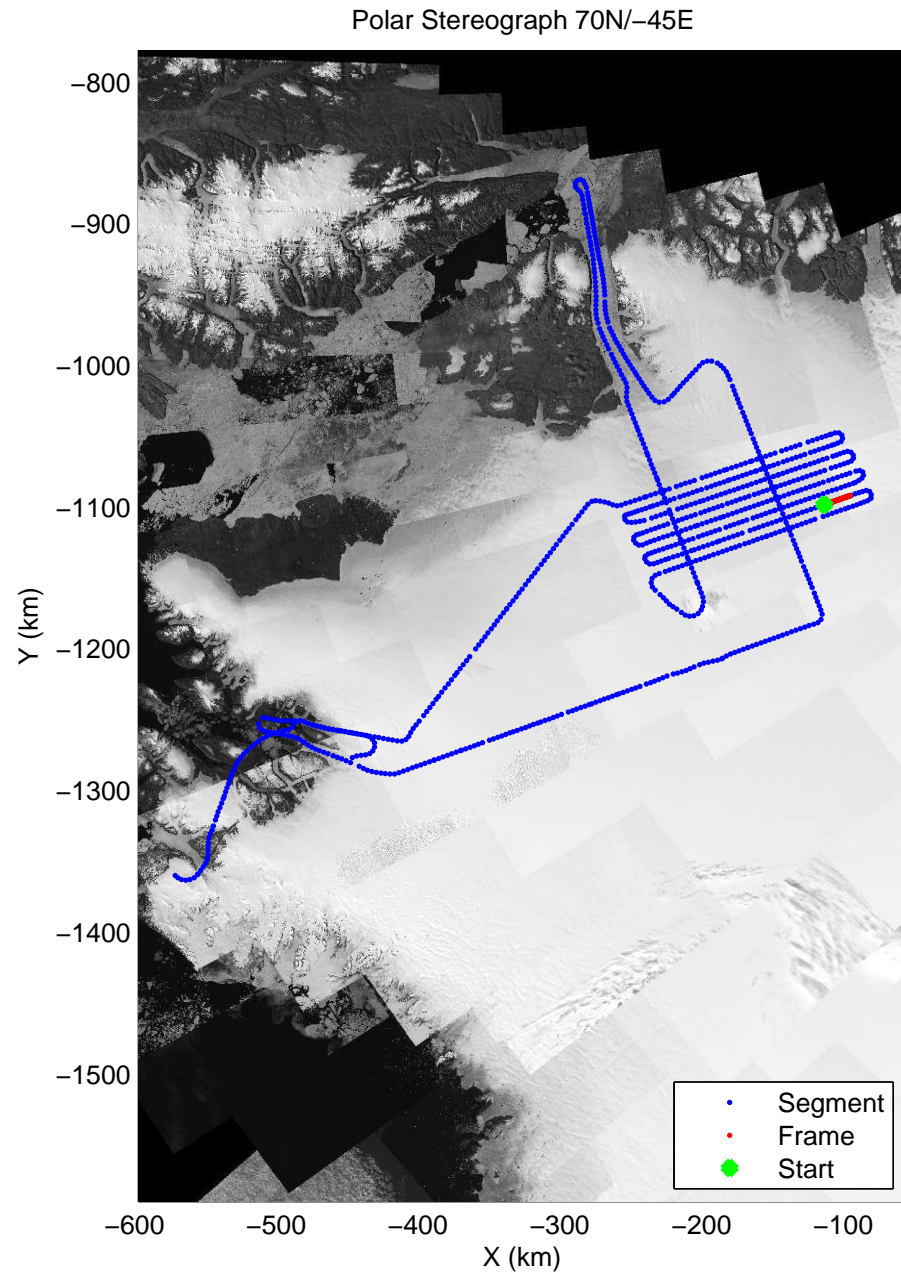
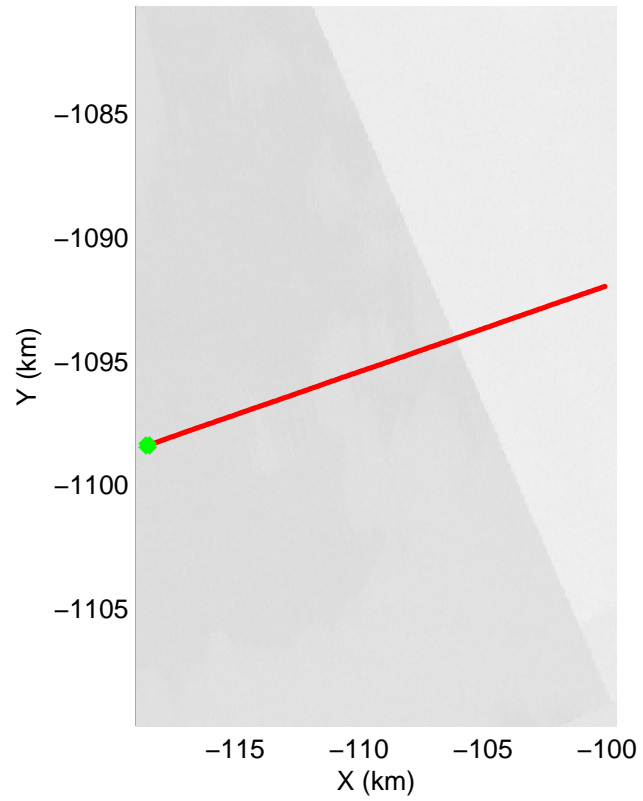
accum 2011\_Greenland\_P3: "Petermann 02" 20110507\_01\_082: 14:36:05.5 to 14:38:35.7 GPS






accum 2011\_Greenland\_P3: "Petermann 02" 20110507\_01\_083: 14:38:35.9 to 14:41:03.5 GPS

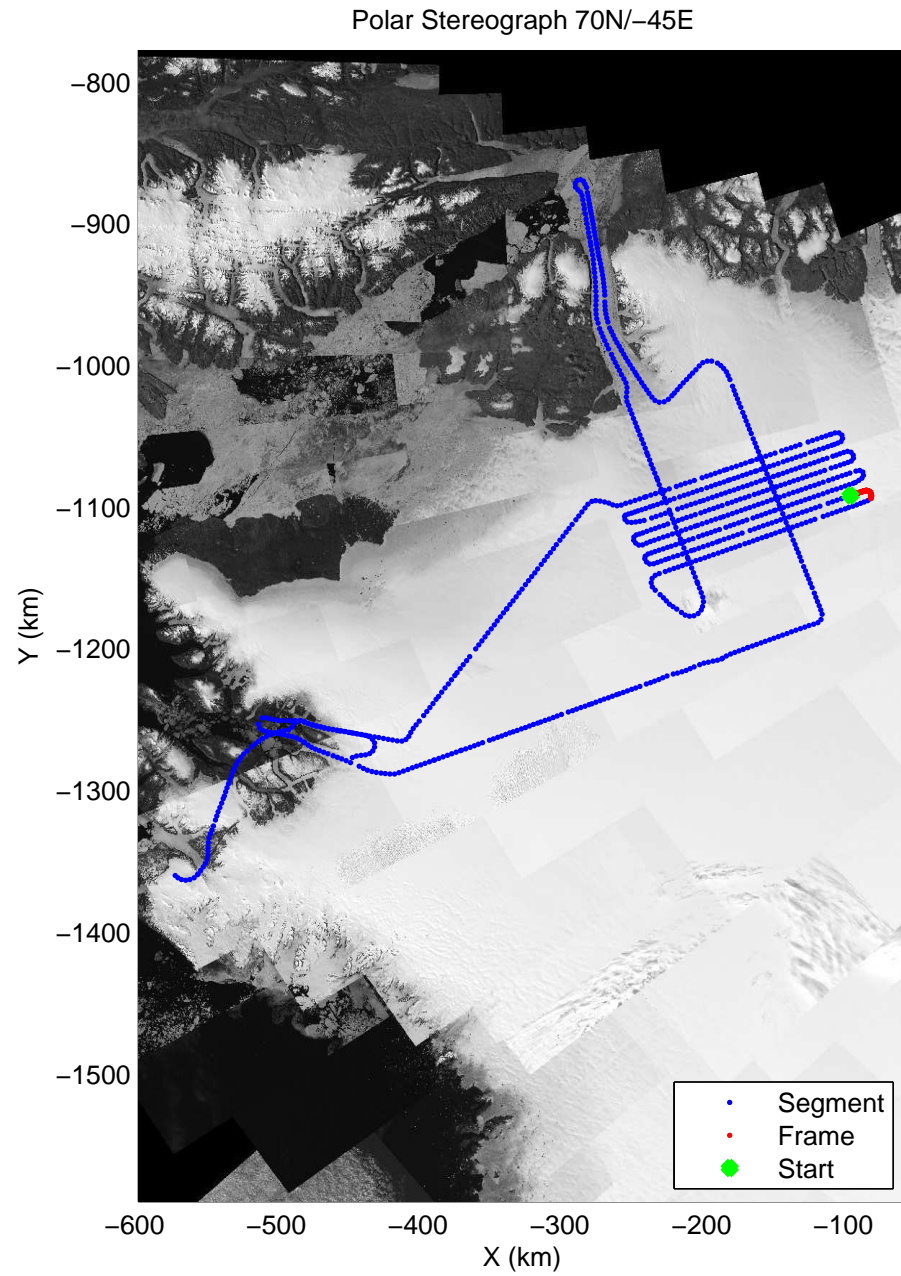
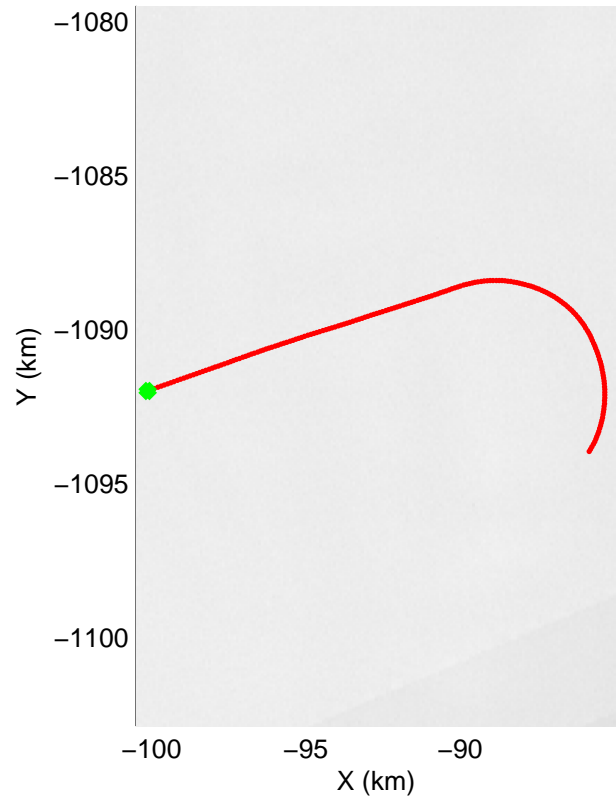





accum 2011\_Greenland\_P3: "Petermann 02" 20110507\_01\_084: 14:41:03.7 to 14:43:31.2 GPS

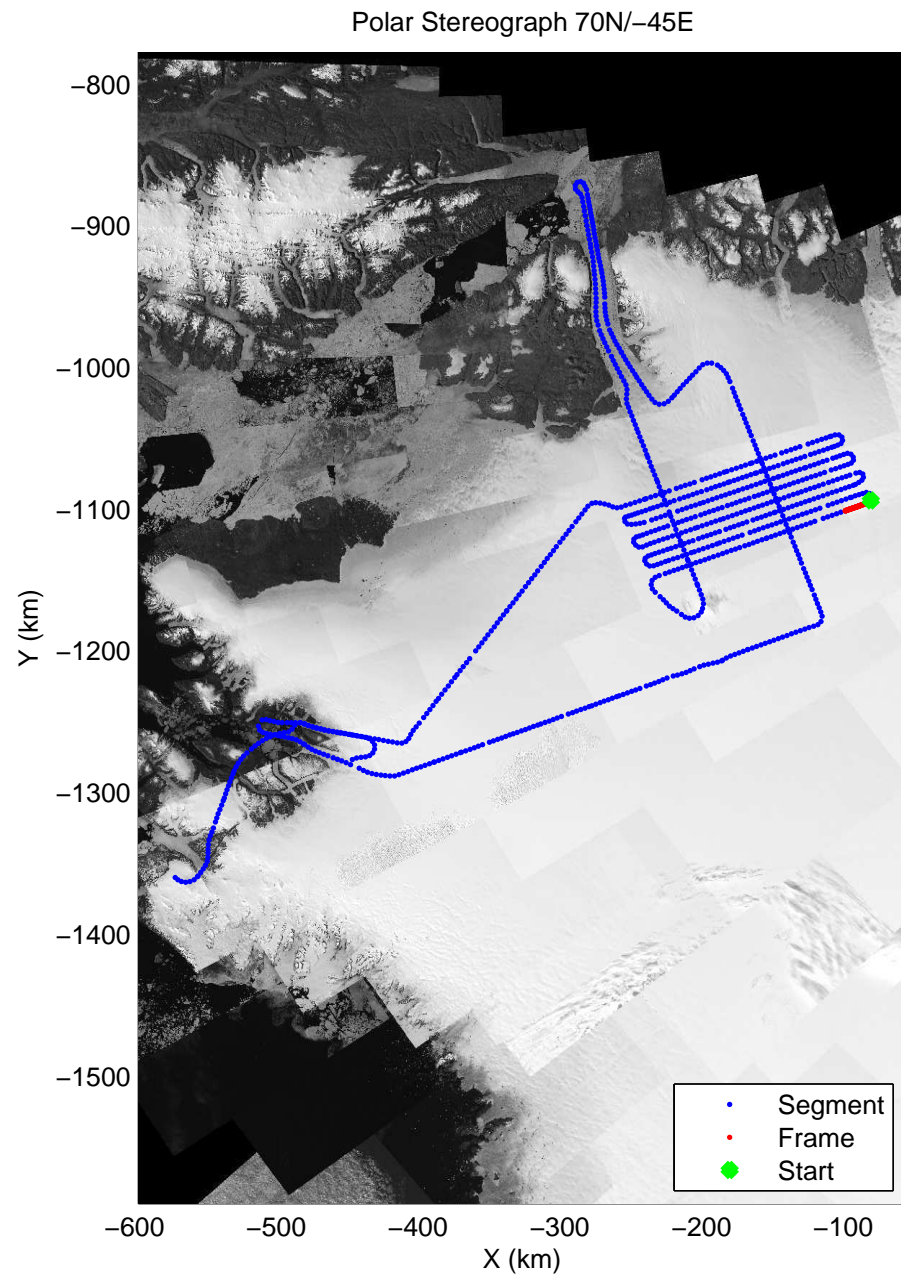







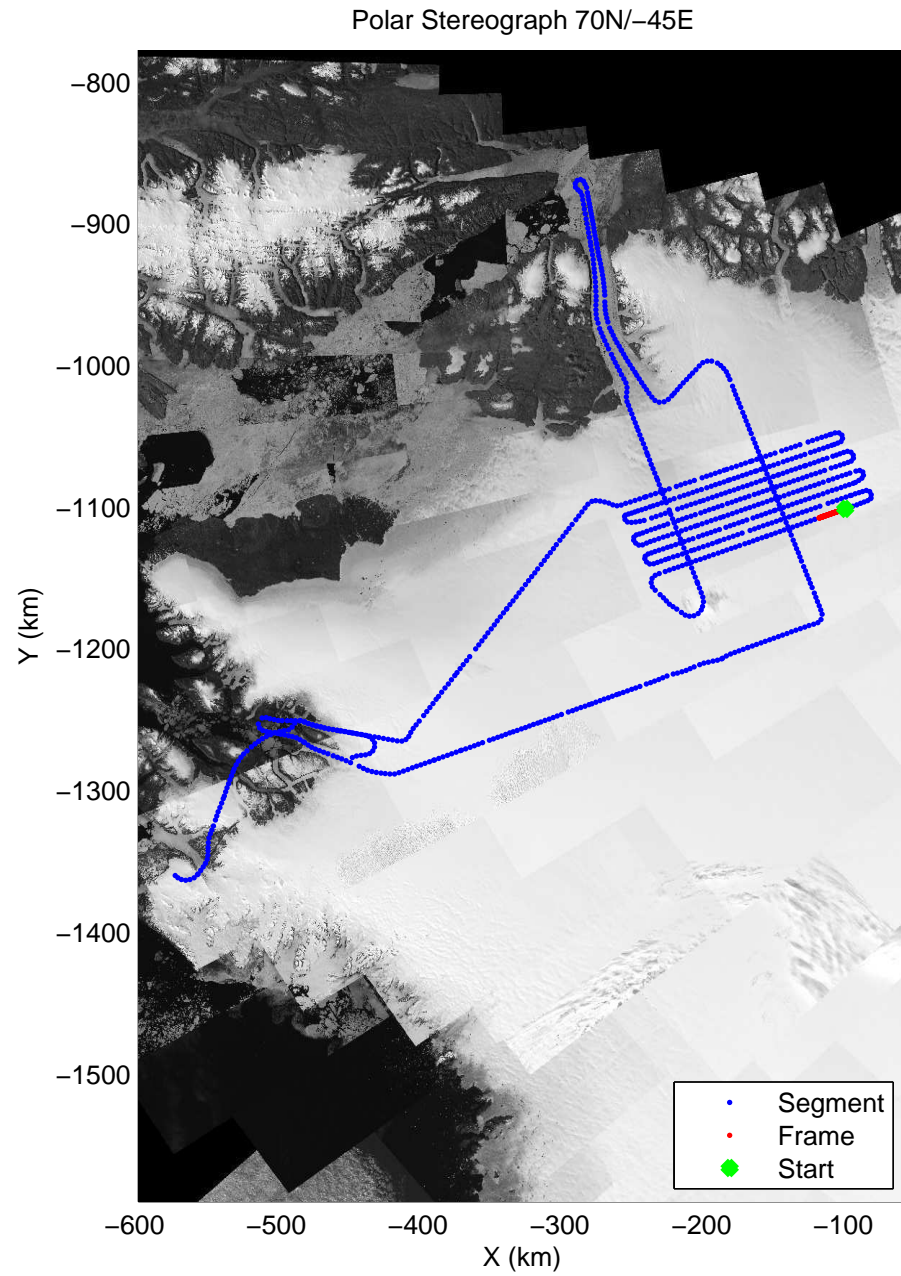
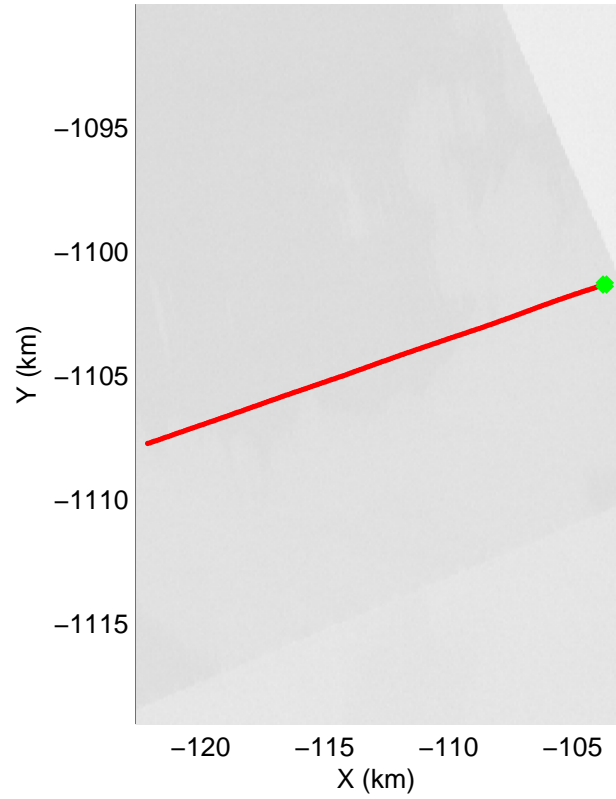
accum 2011\_Greenland\_P3: "Petermann 02" 20110507\_01\_085: 14:43:31.3 to 14:46:34.4 GPS






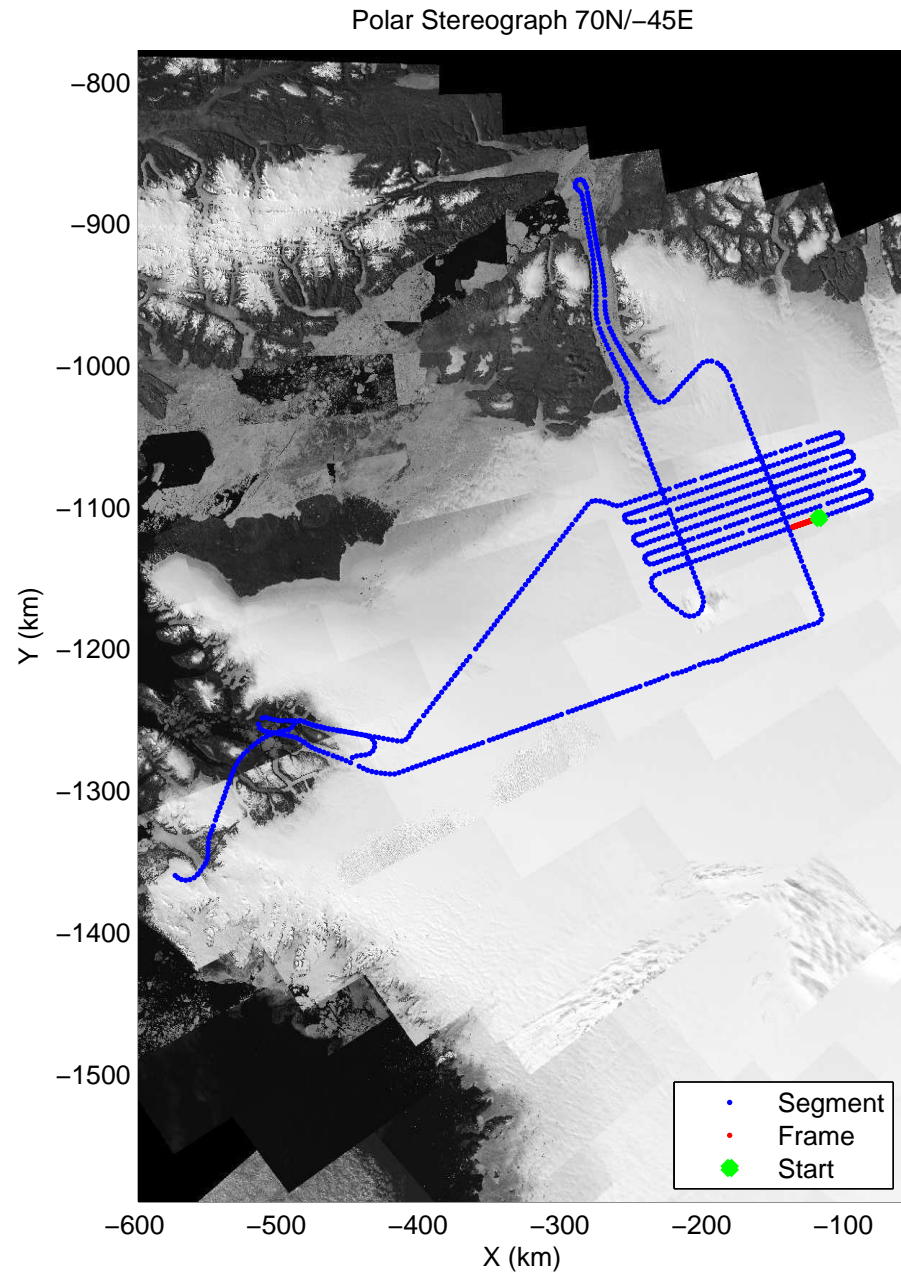
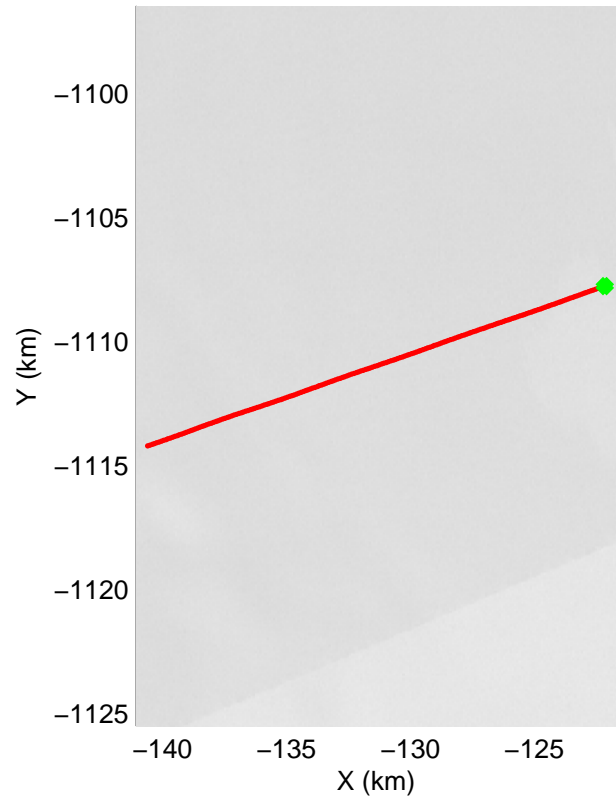
accum 2011\_Greenland\_P3: "Petermann 02" 20110507\_01\_086: 14:46:34.6 to 14:49:24.6 GPS






accum 2011\_Greenland\_P3: "Petermann 02" 20110507\_01\_087: 14:49:24.8 to 14:51:52.6 GPS

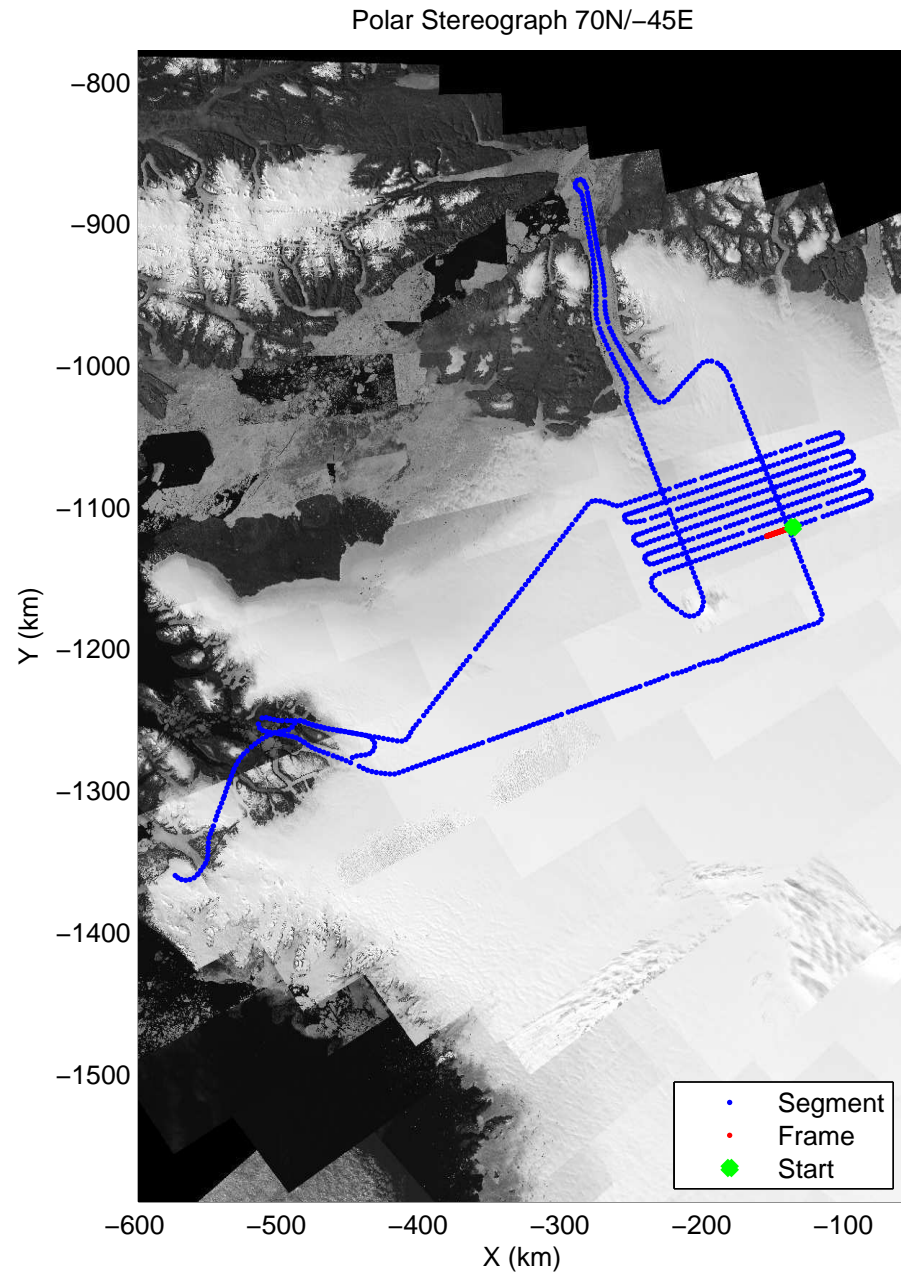
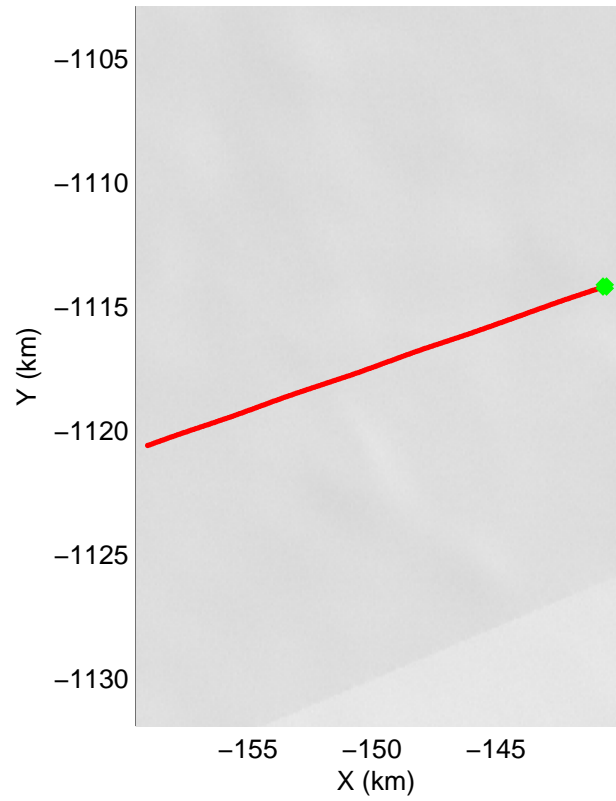





accum 2011\_Greenland\_P3: "Petermann 02" 20110507\_01\_088: 14:51:52.8 to 14:54:21.0 GPS

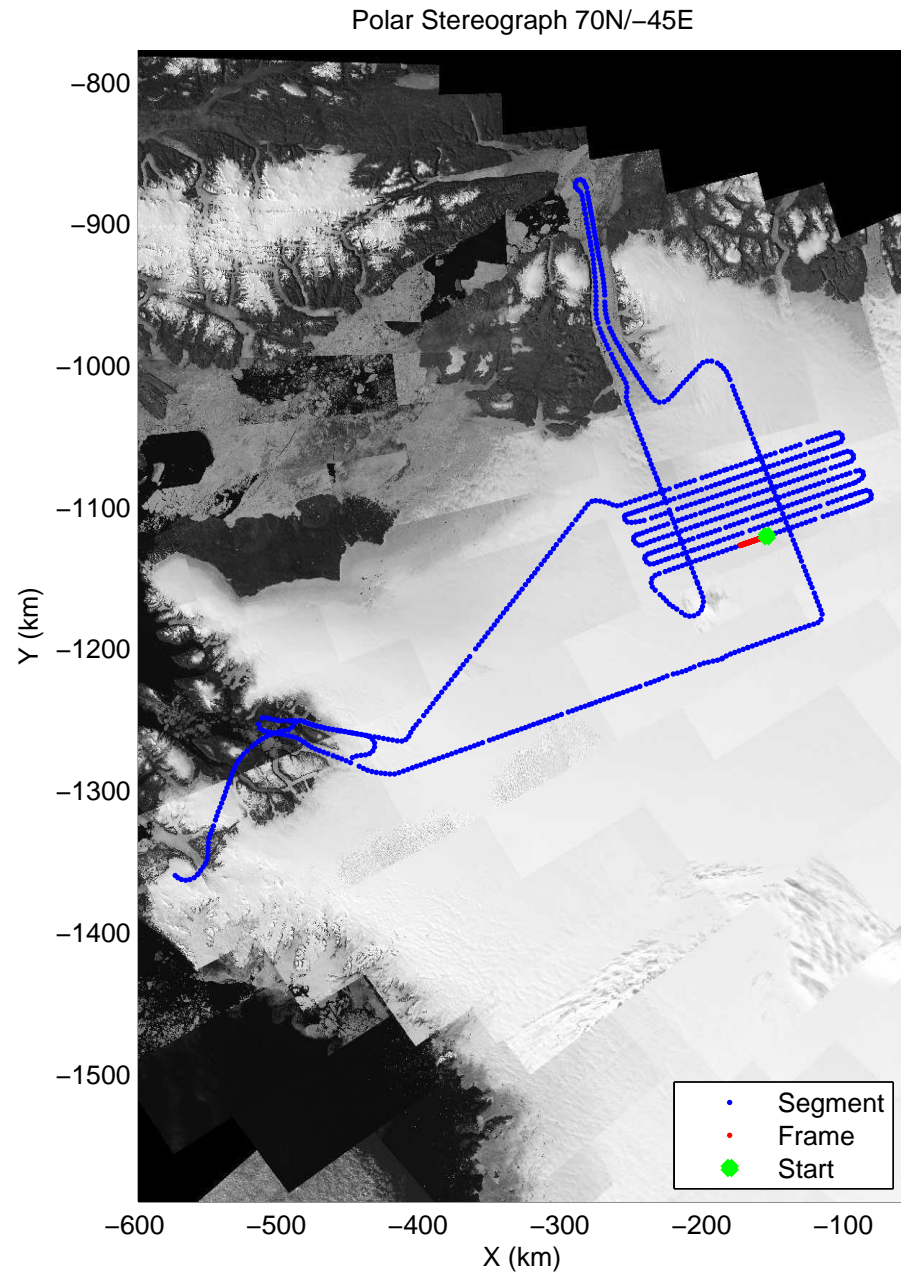
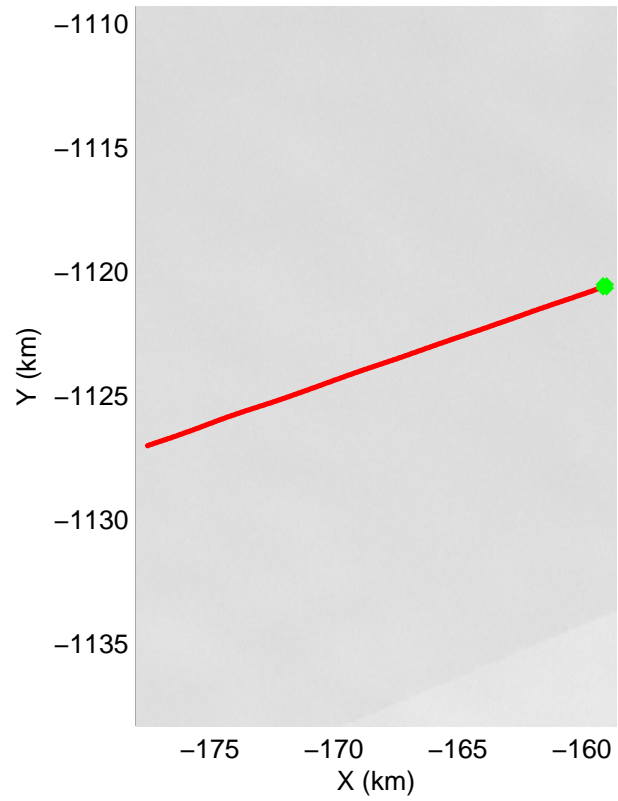







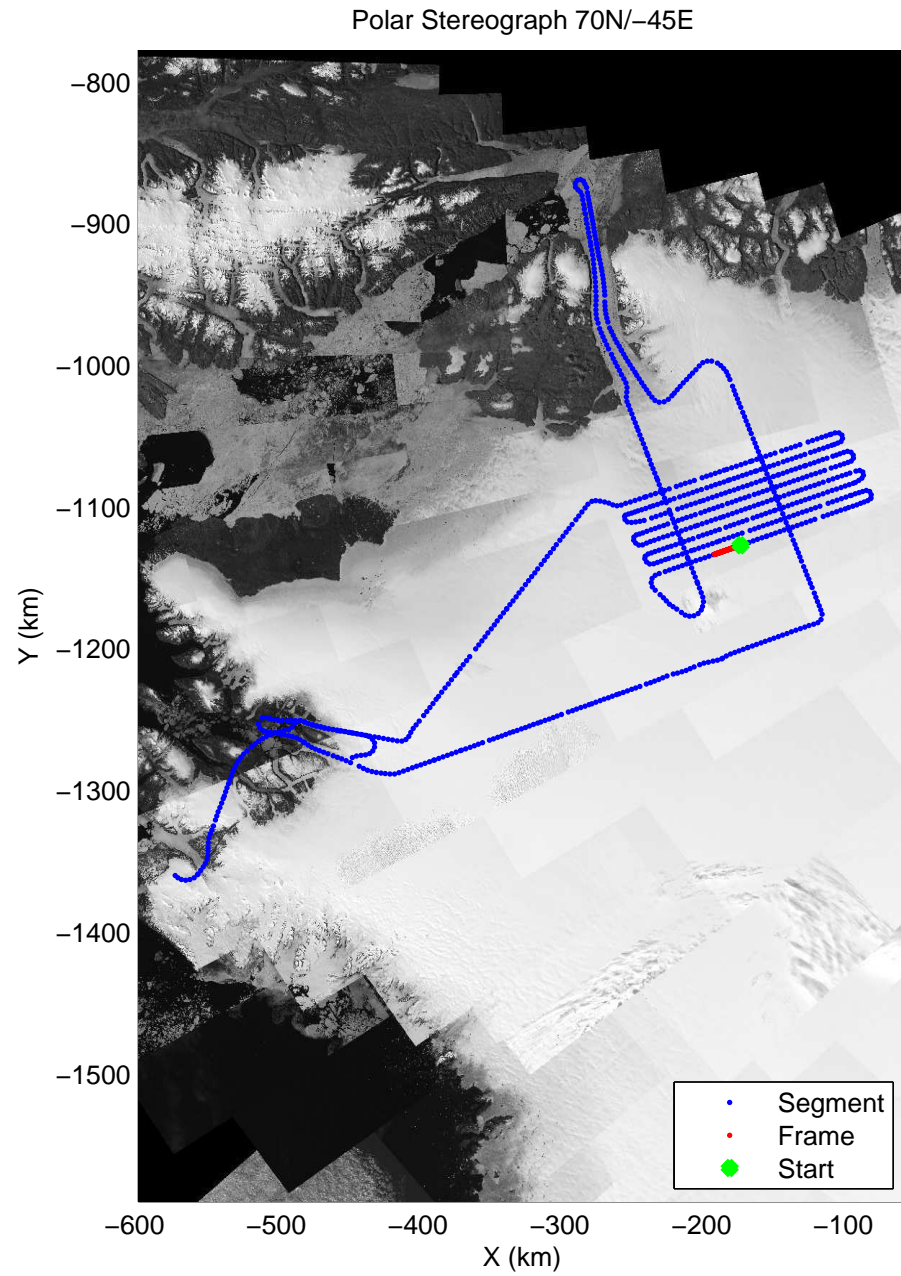
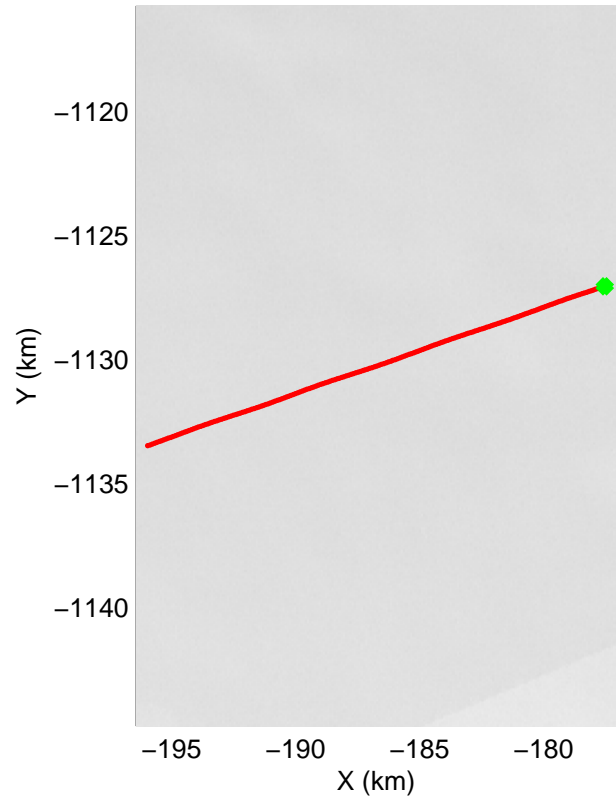
accum 2011\_Greenland\_P3: "Petermann 02" 20110507\_01\_089: 14:54:21.2 to 14:56:51.6 GPS






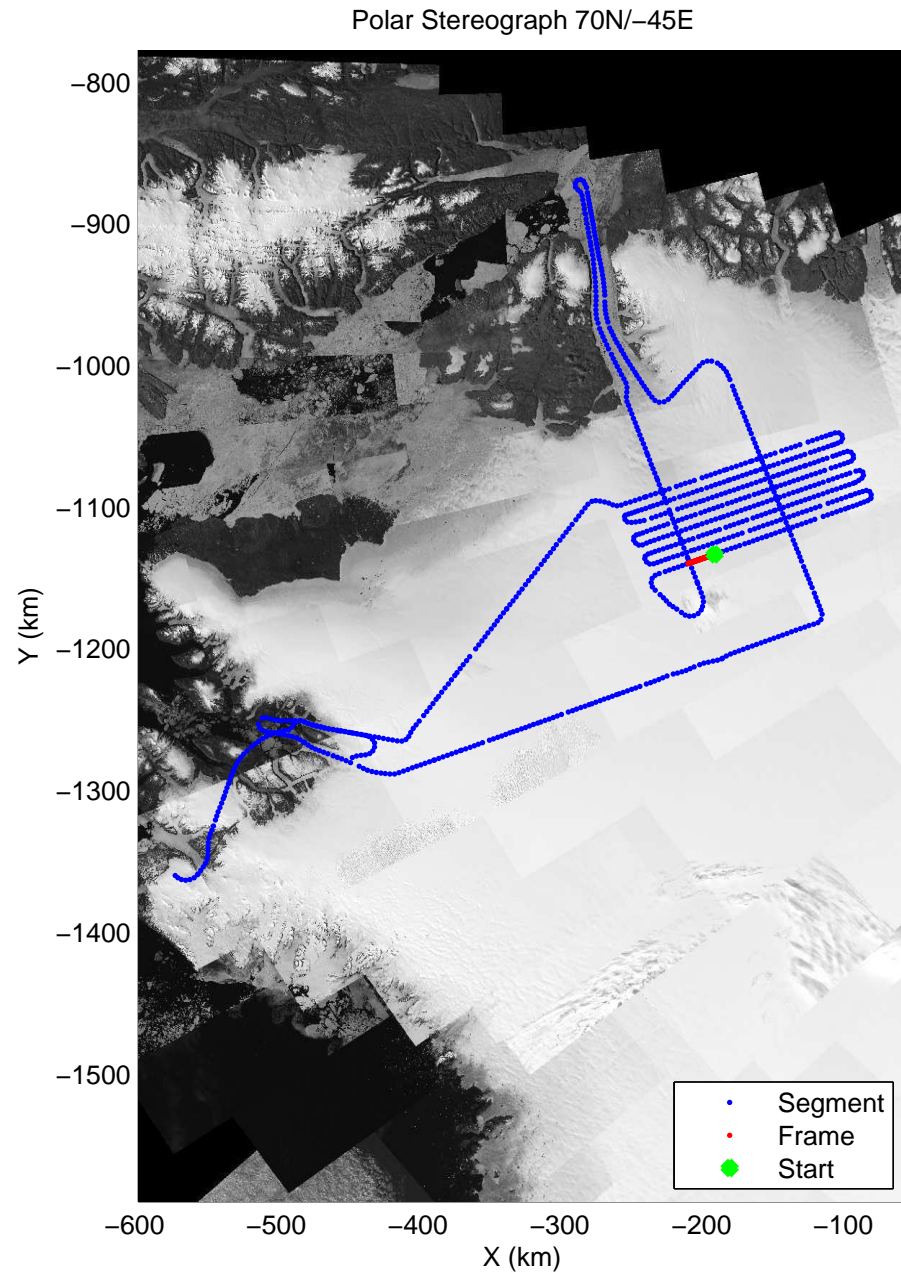
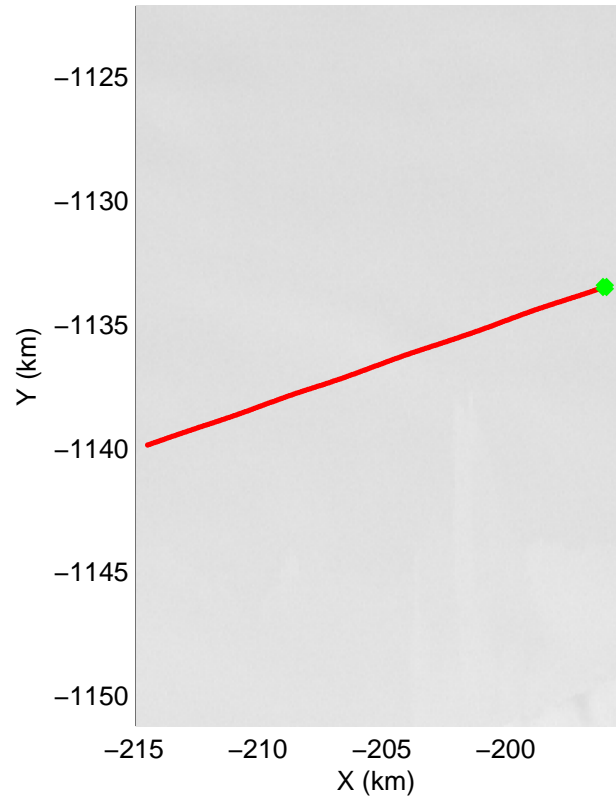
accum 2011\_Greenland\_P3: "Petermann 02" 20110507\_01\_090: 14:56:51.8 to 14:59:24.5 GPS






accum 2011\_Greenland\_P3: "Petermann 02" 20110507\_01\_091: 14:59:24.7 to 15:01:55.3 GPS

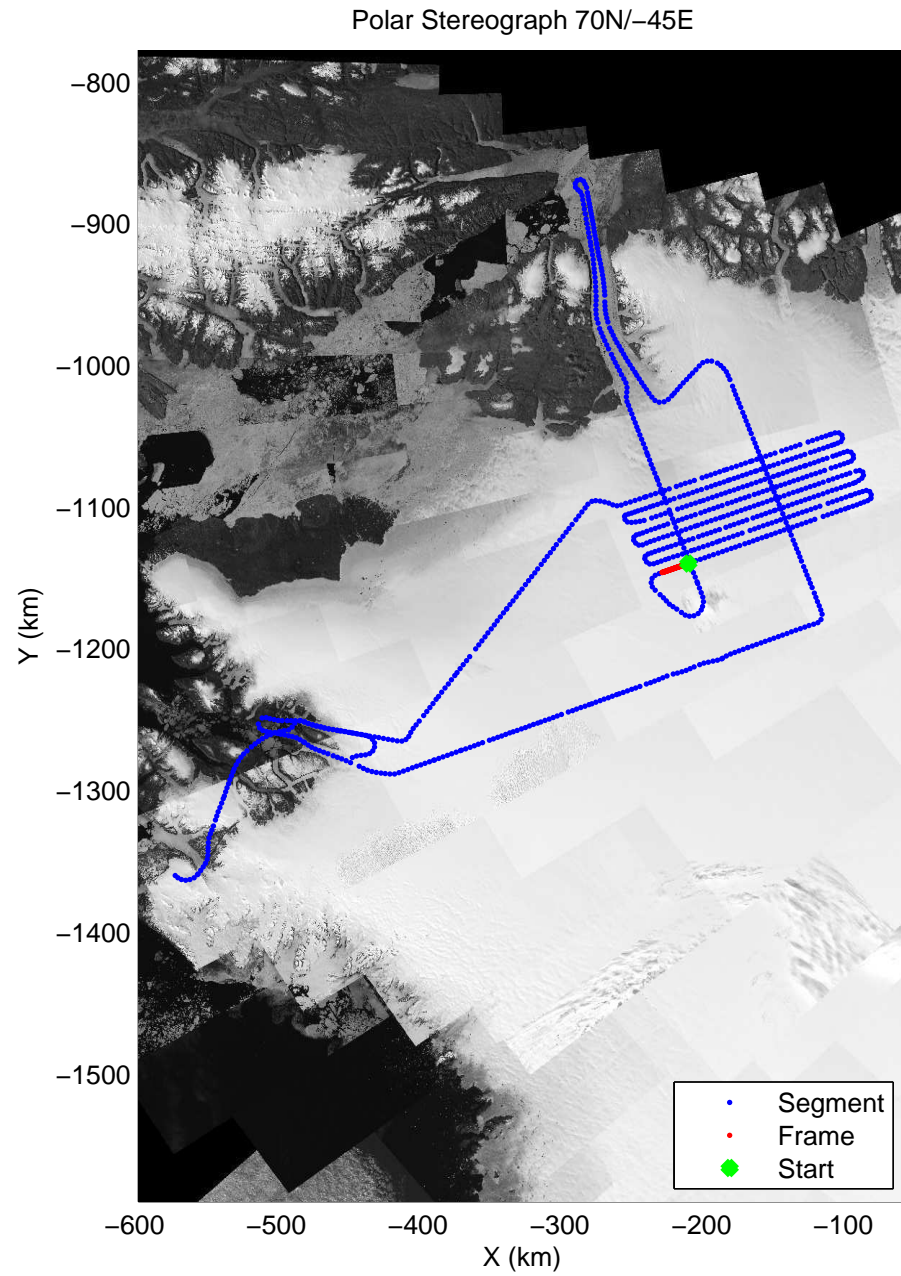
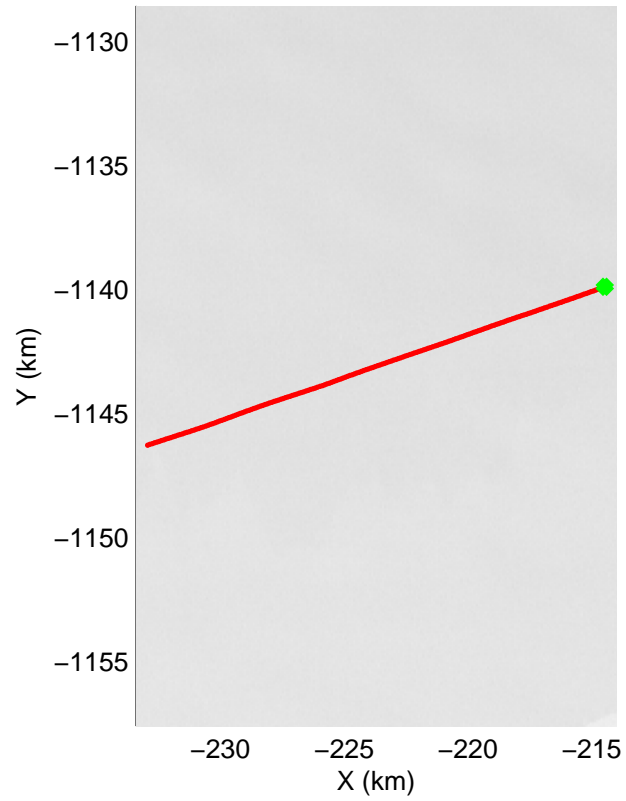





accum 2011\_Greenland\_P3: "Petermann 02" 20110507\_01\_092: 15:01:55.5 to 15:04:25.6 GPS

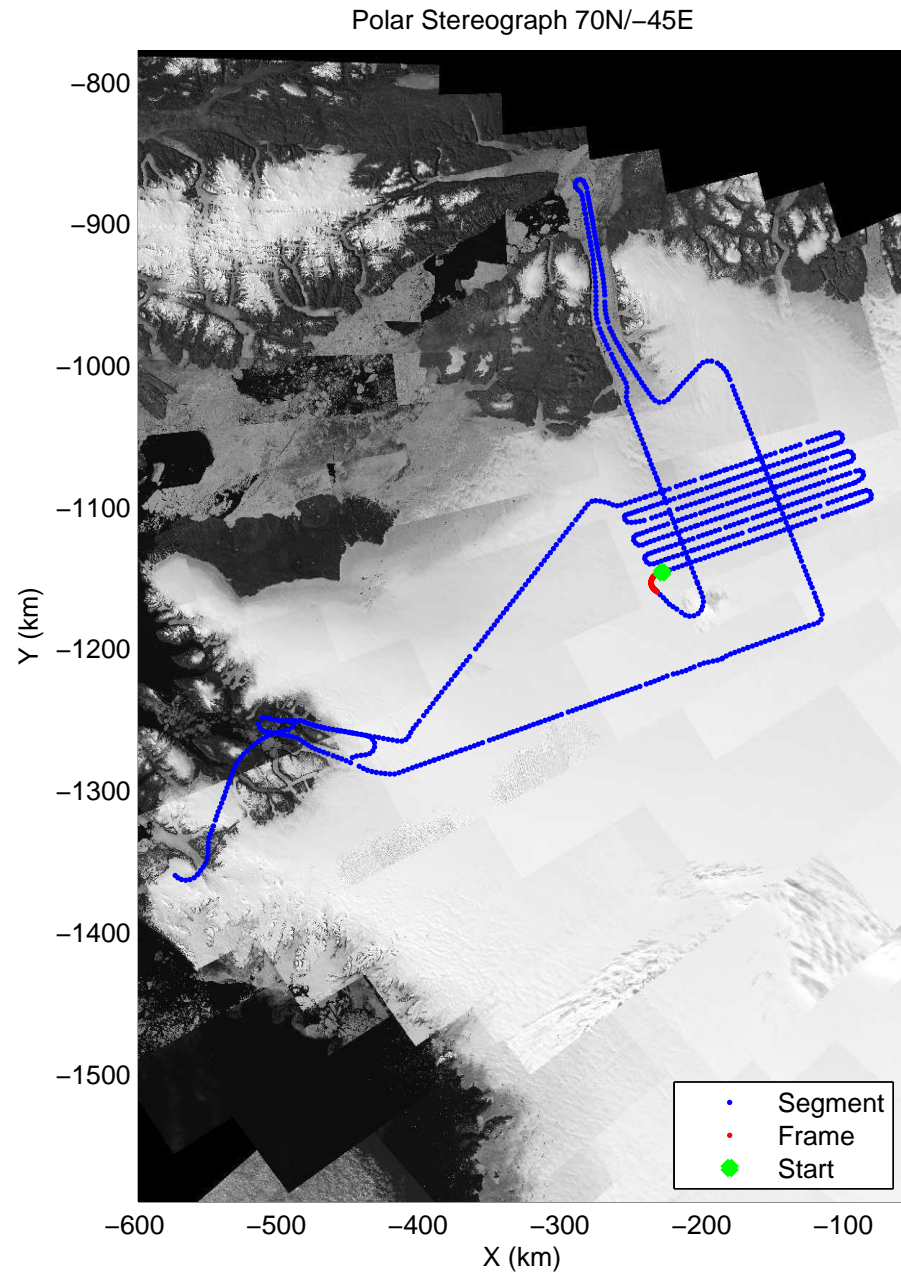
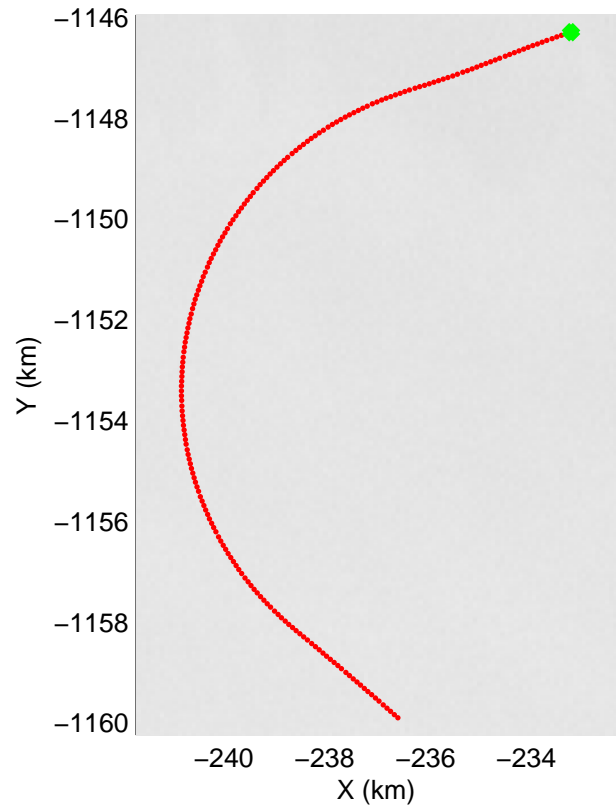







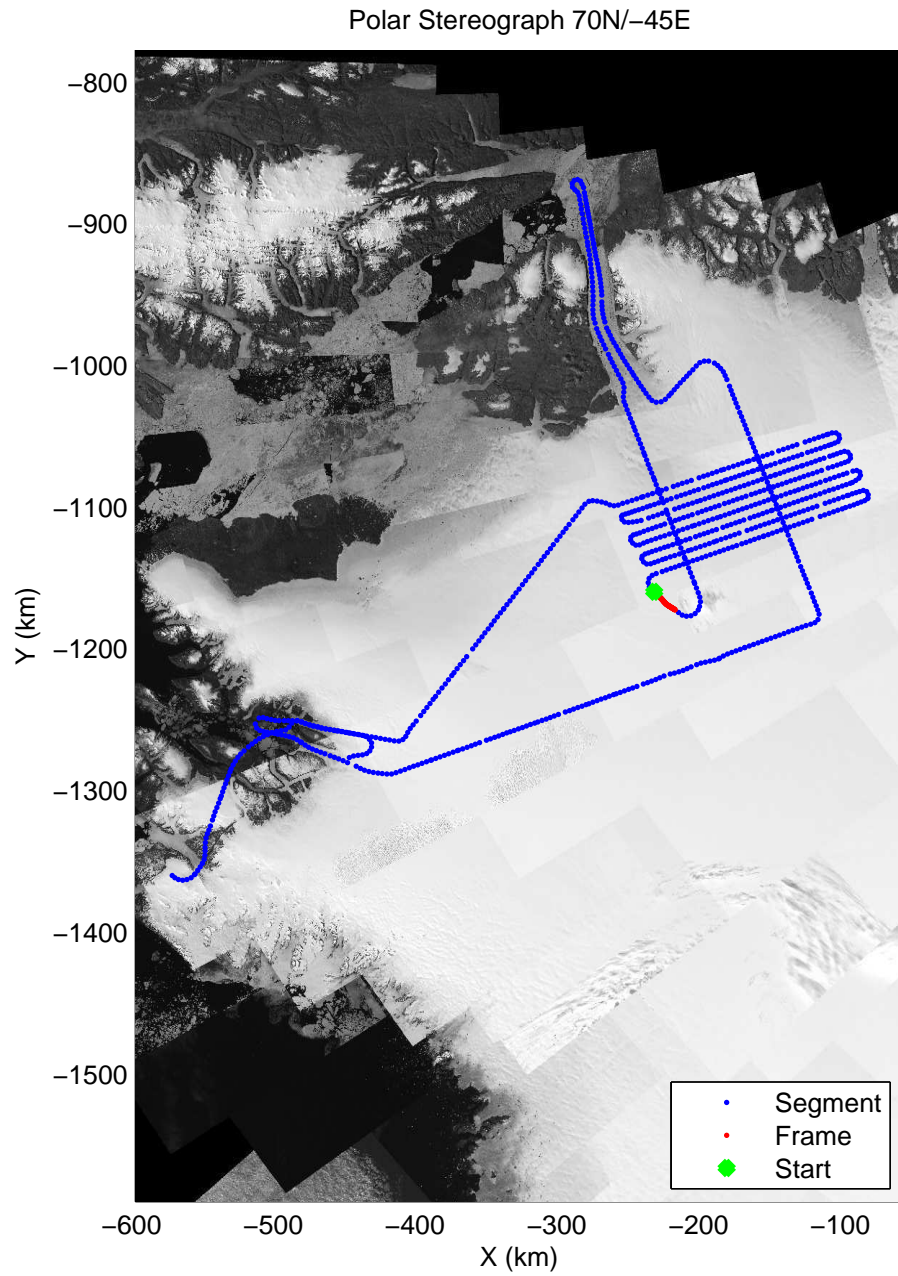
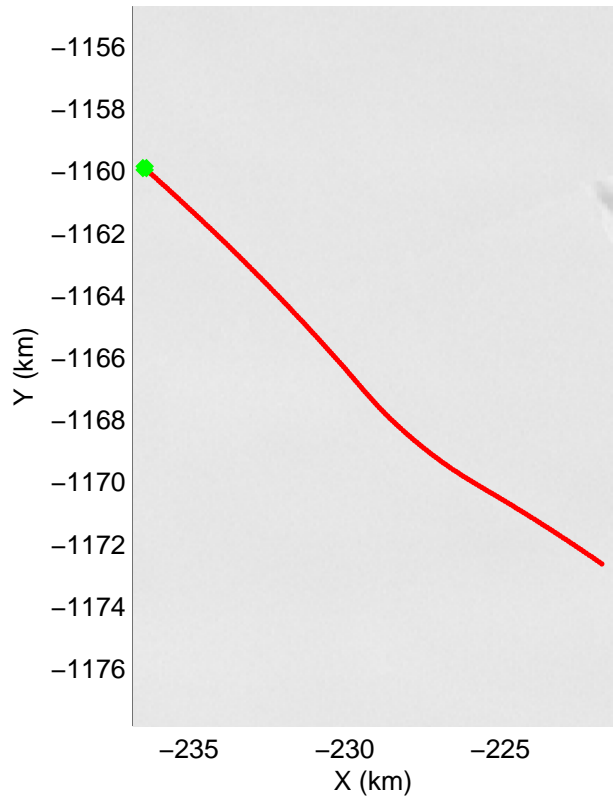
accum 2011\_Greenland\_P3: "Petermann 02" 20110507\_01\_093: 15:04:25.8 to 15:06:59.1 GPS






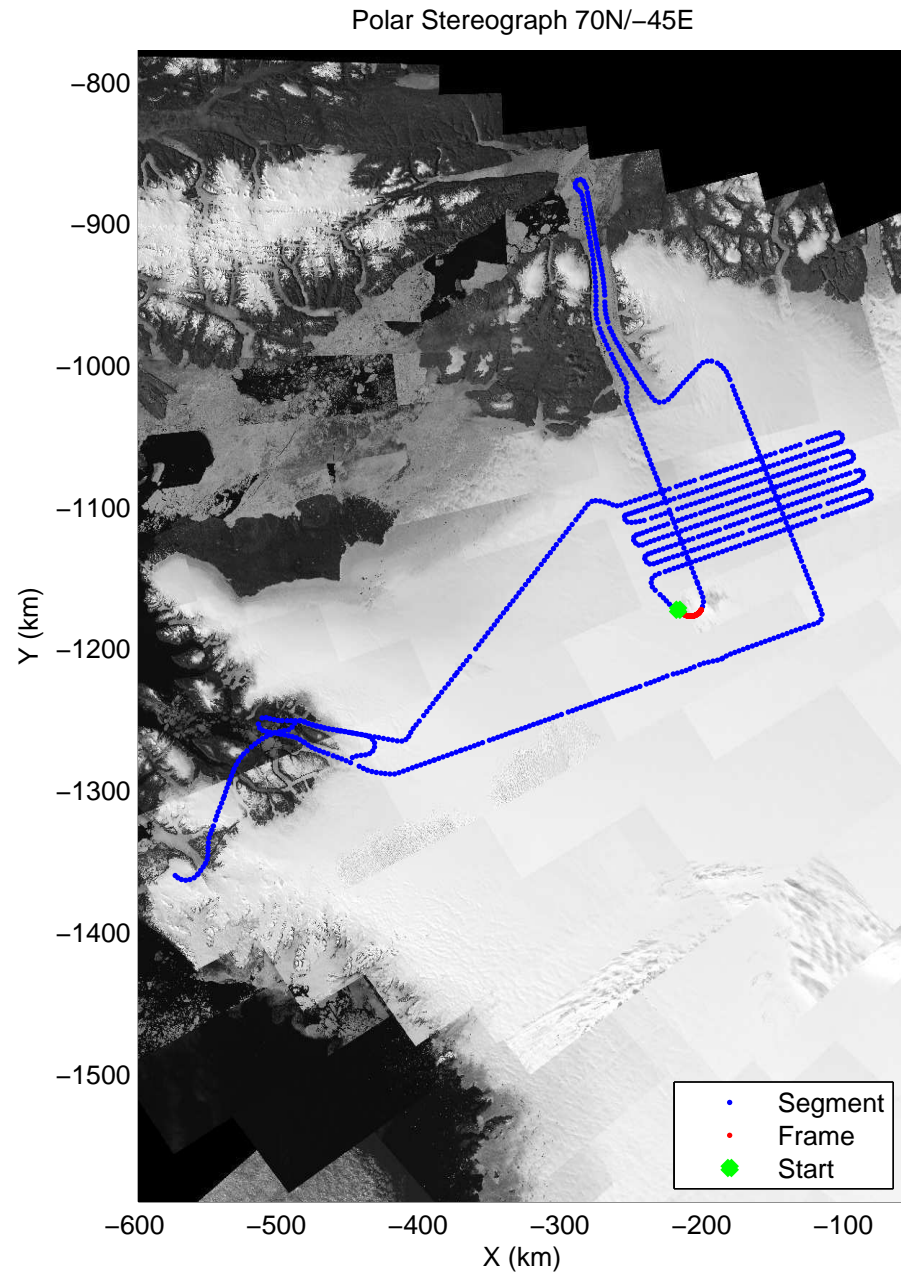
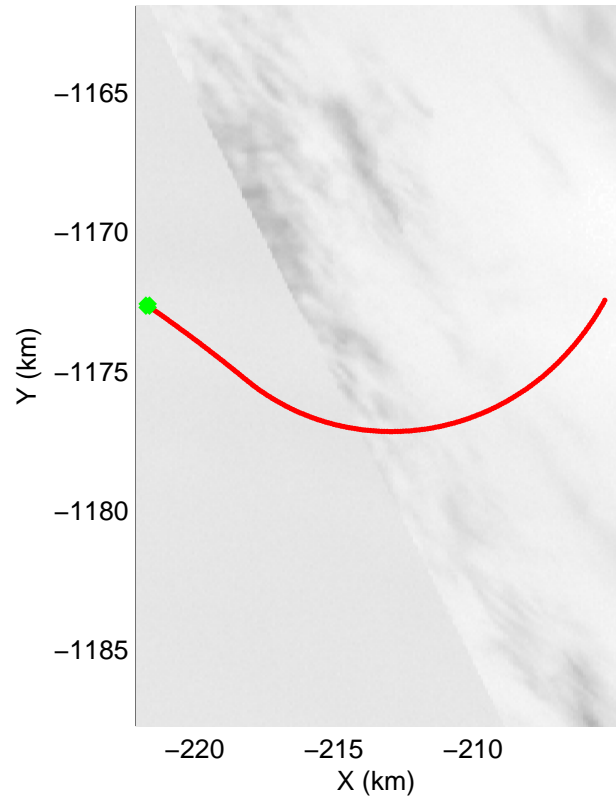
accum 2011\_Greenland\_P3: "Petermann 02" 20110507\_01\_094: 15:06:59.3 to 15:09:34.9 GPS






accum 2011\_Greenland\_P3: "Petermann 02" 20110507\_01\_095: 15:09:35.1 to 15:12:10.4 GPS

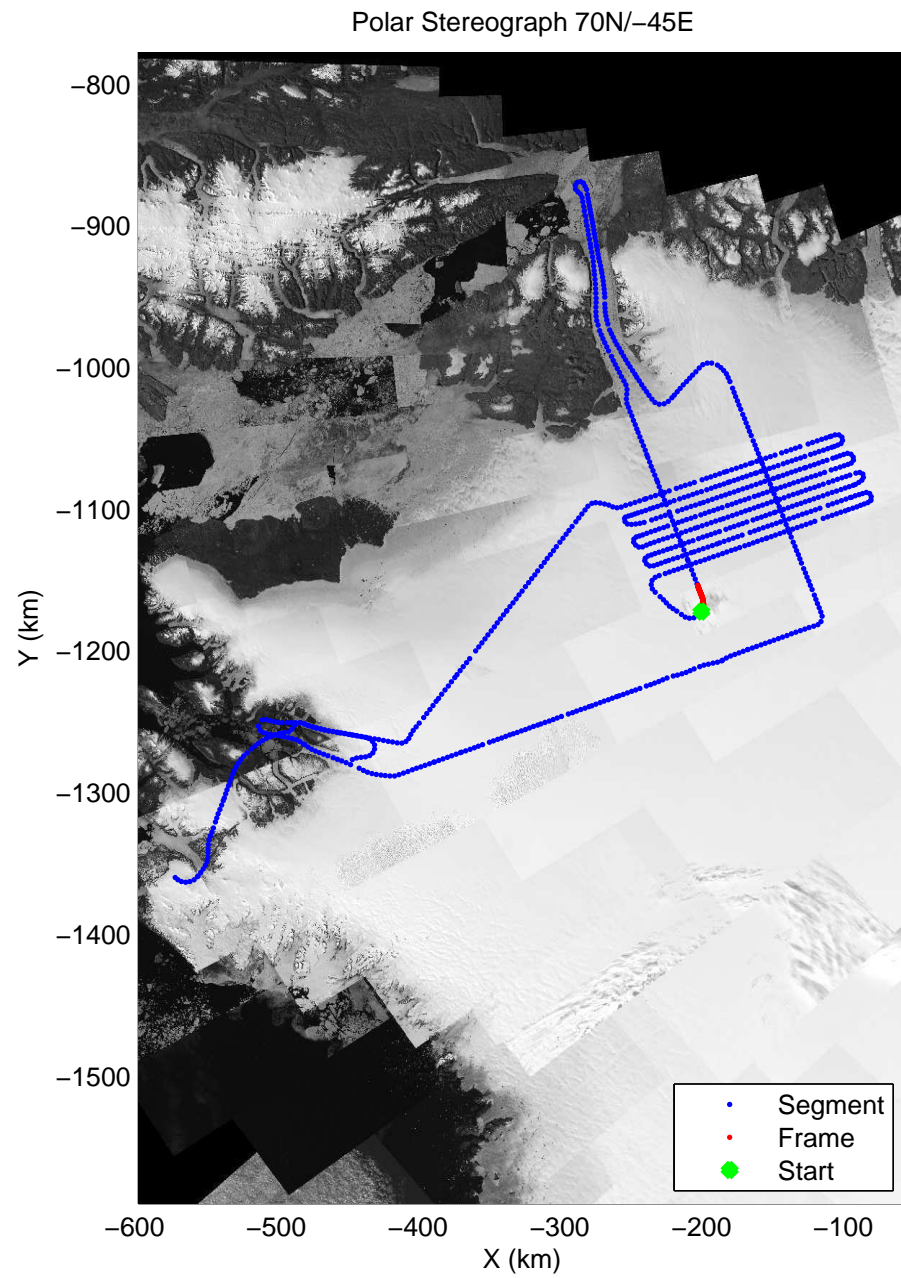
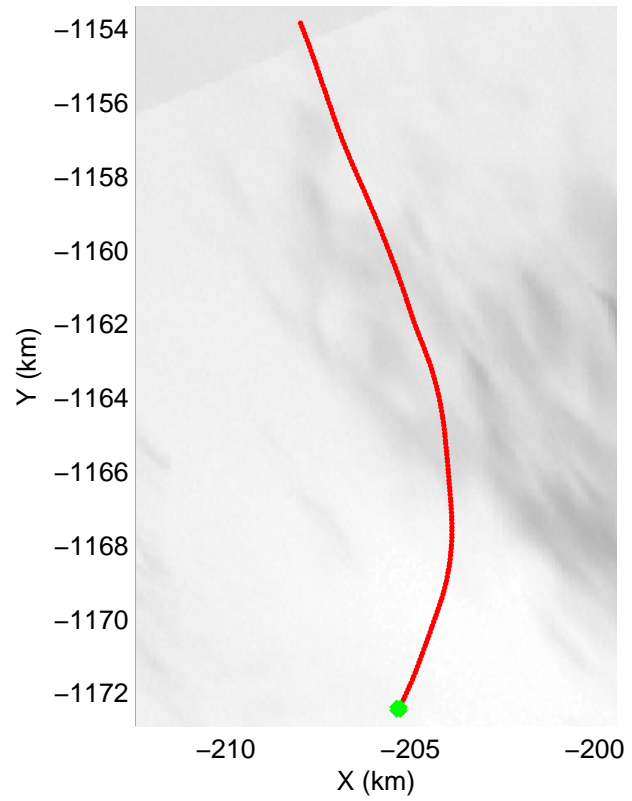





accum 2011\_Greenland\_P3: "Petermann 02" 20110507\_01\_096: 15:12:10.6 to 15:14:40.6 GPS

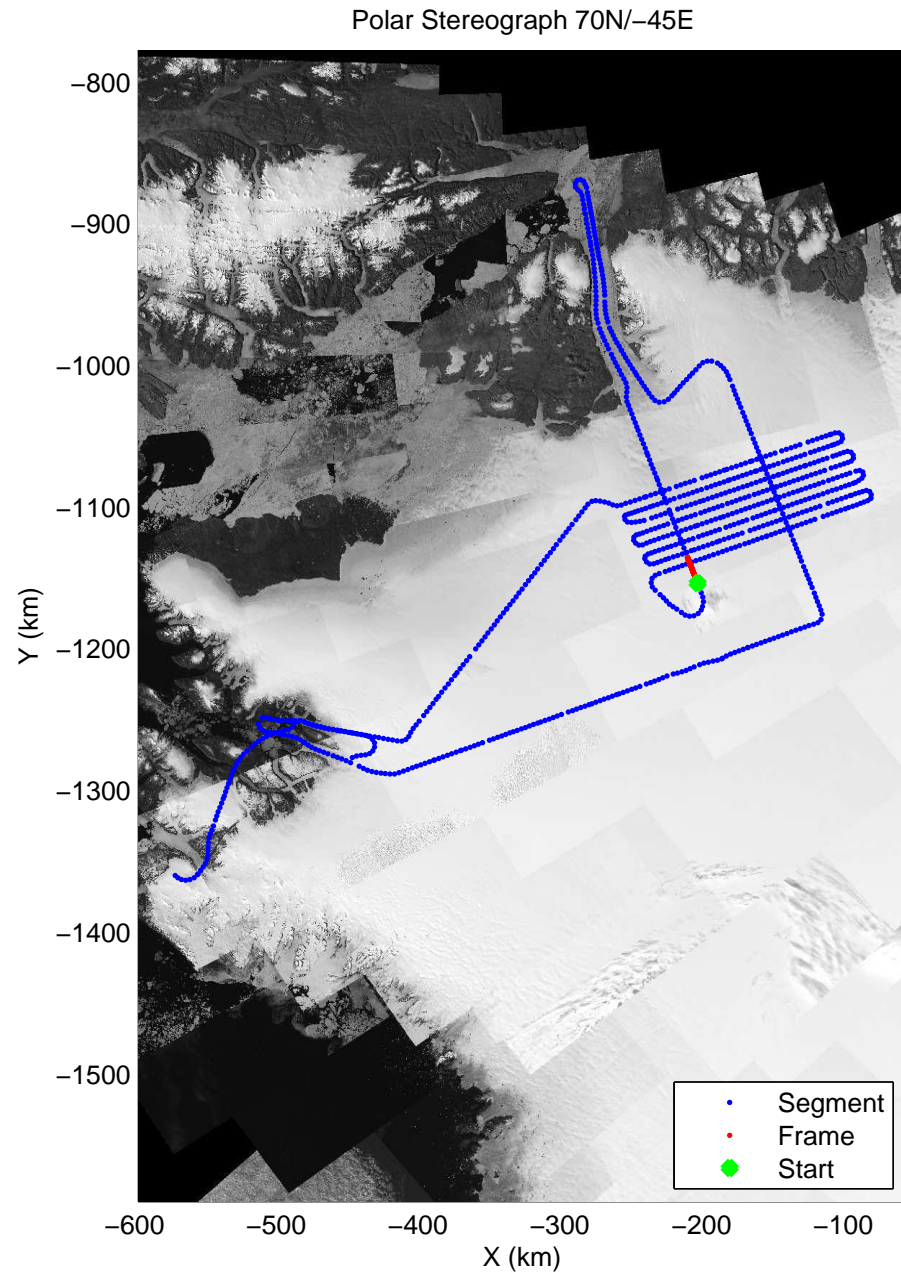
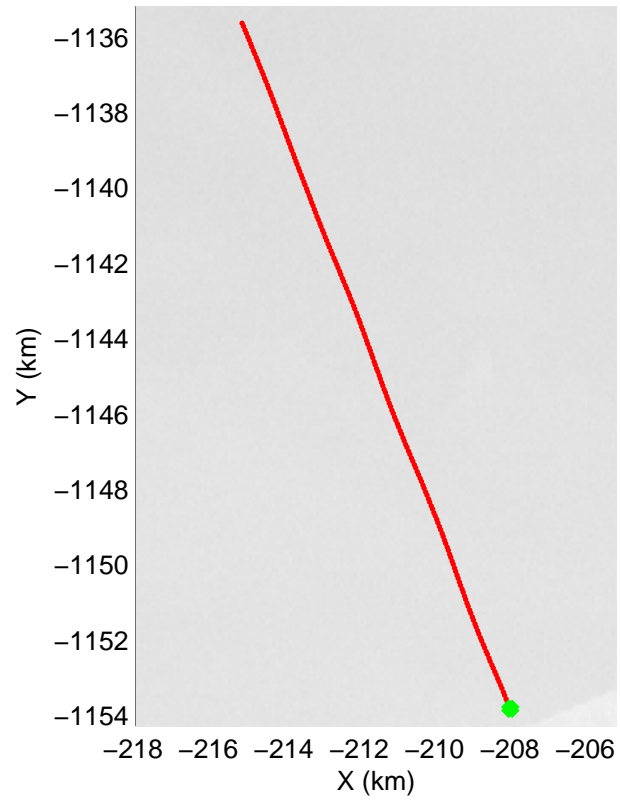







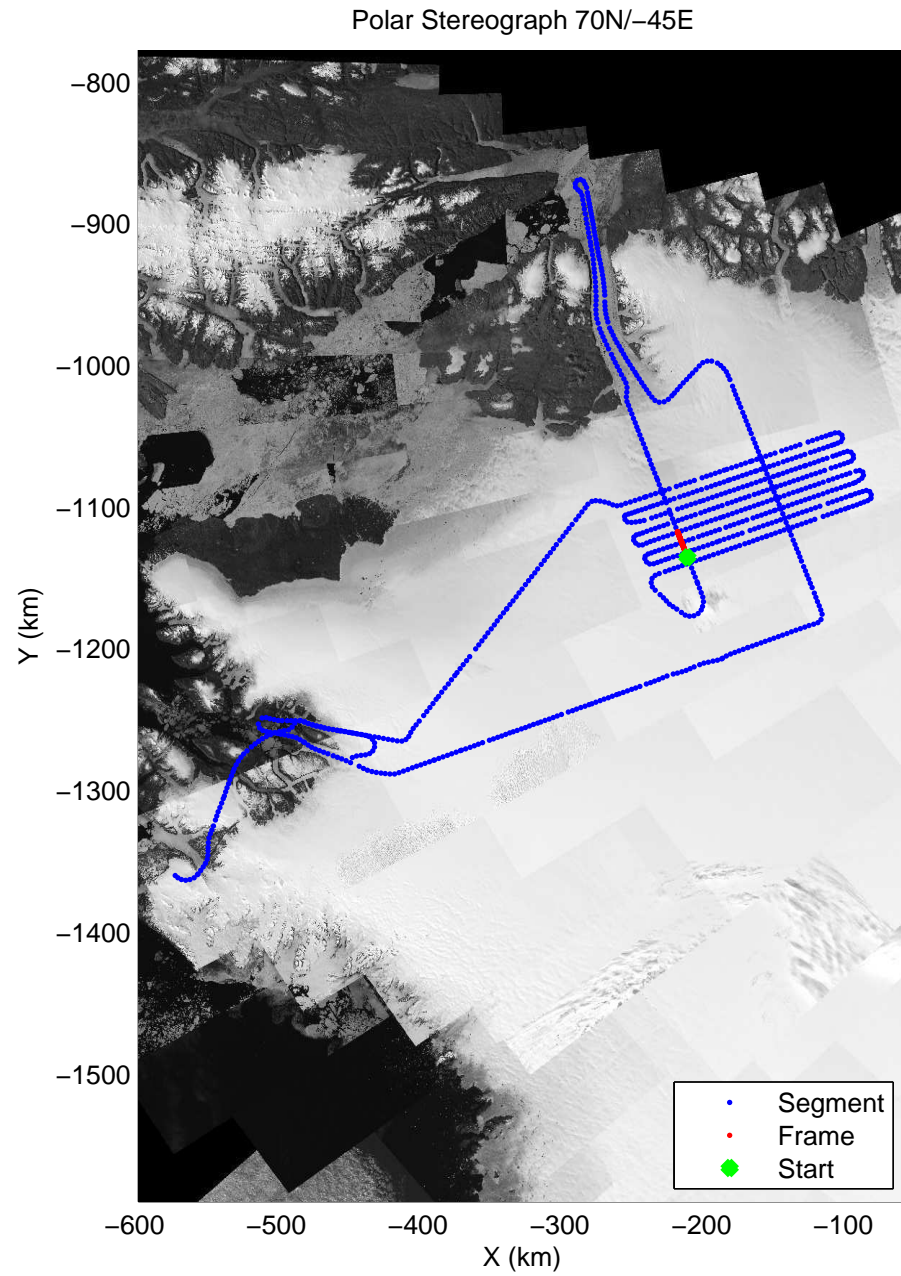
accum 2011\_Greenland\_P3: "Petermann 02" 20110507\_01\_097: 15:14:40.8 to 15:17:03.8 GPS






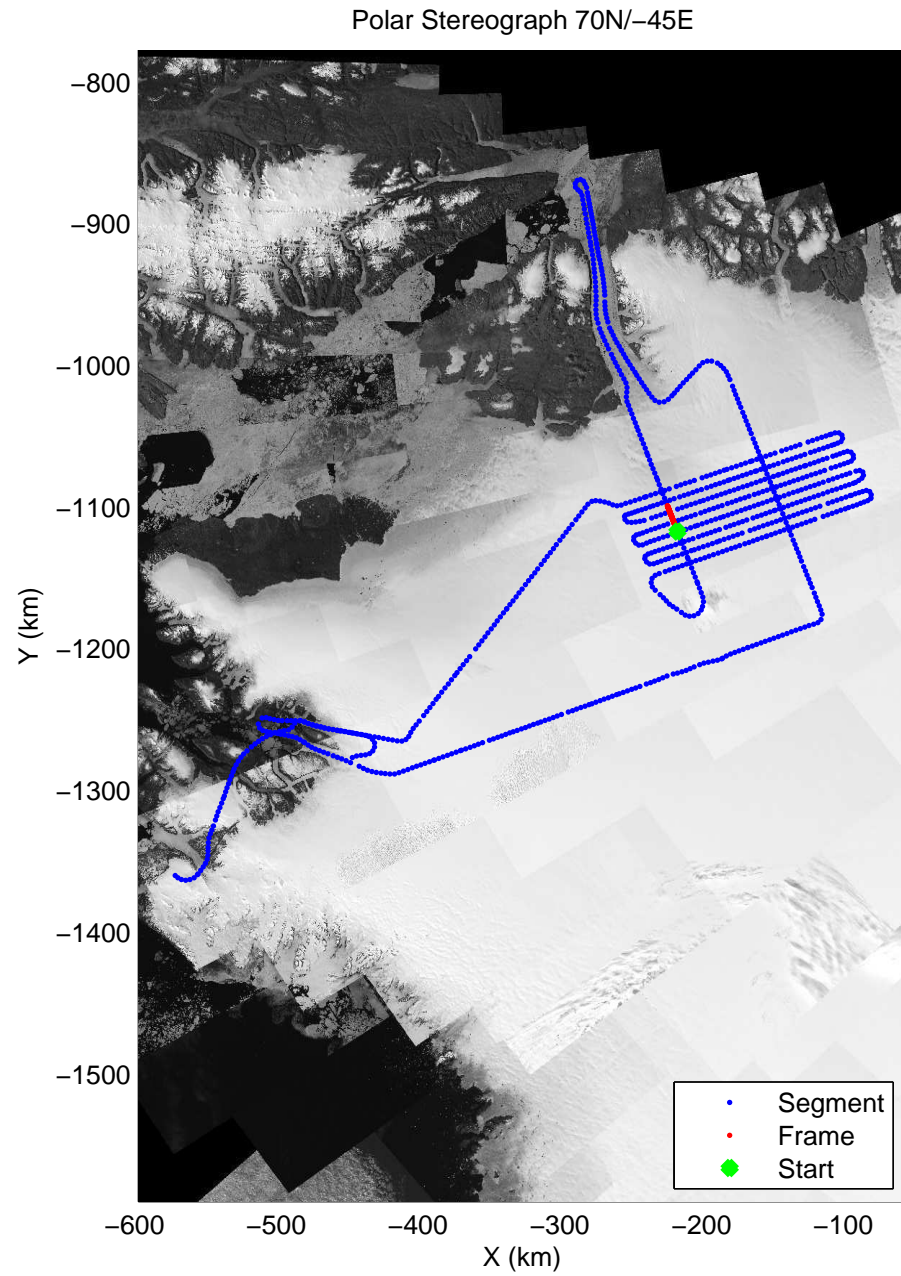
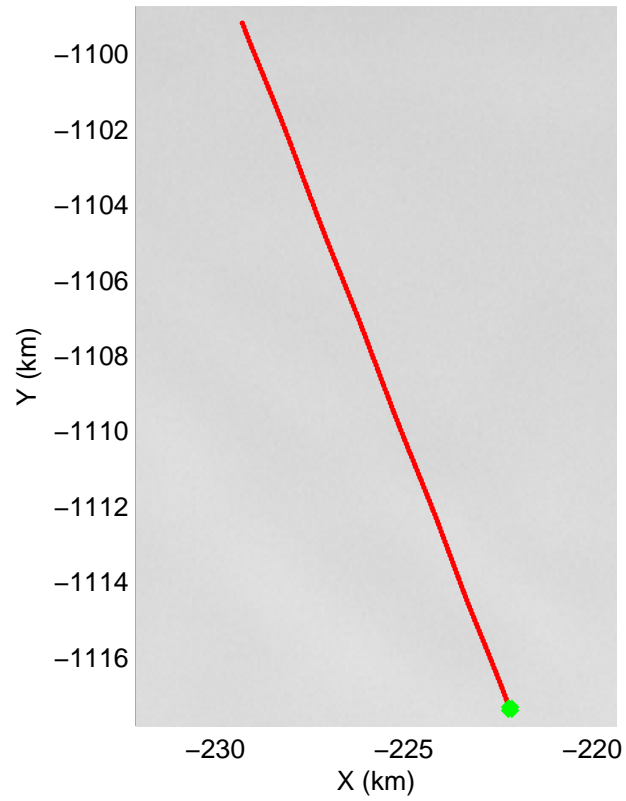
accum 2011\_Greenland\_P3: "Petermann 02" 20110507\_01\_098: 15:17:04.0 to 15:19:24.1 GPS






accum 2011\_Greenland\_P3: "Petermann 02" 20110507\_01\_099: 15:19:24.2 to 15:21:46.5 GPS

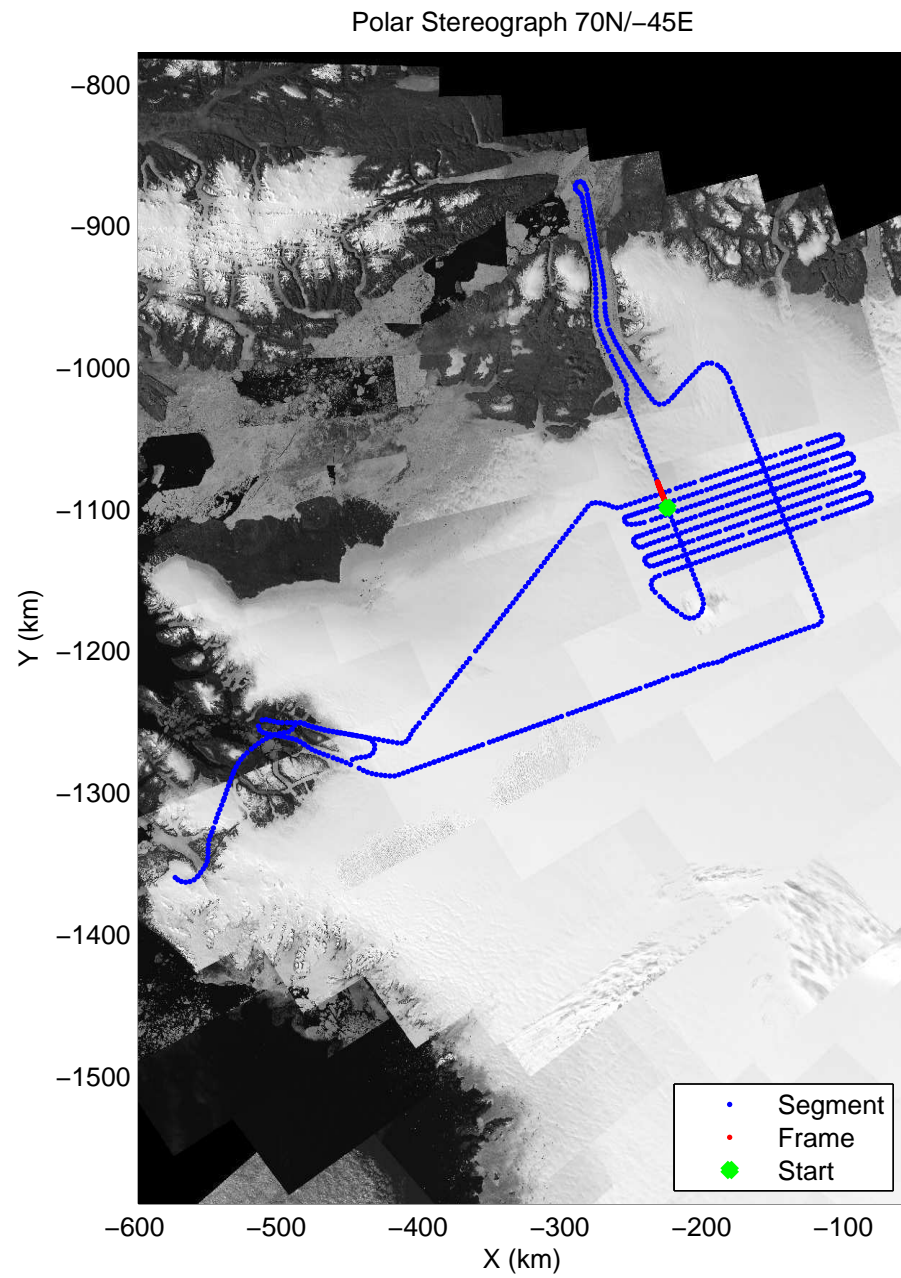
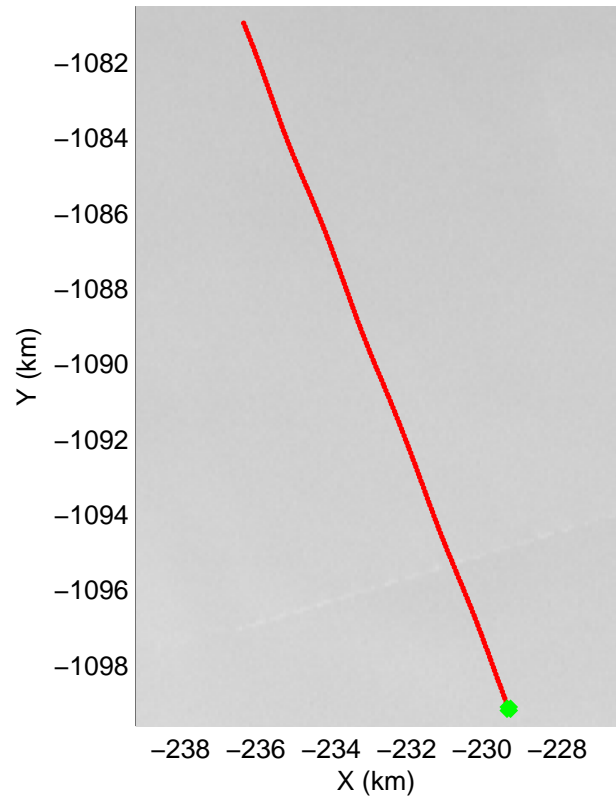





accum 2011\_Greenland\_P3: "Petermann 02" 20110507\_01\_100: 15:21:46.6 to 15:24:13.2 GPS

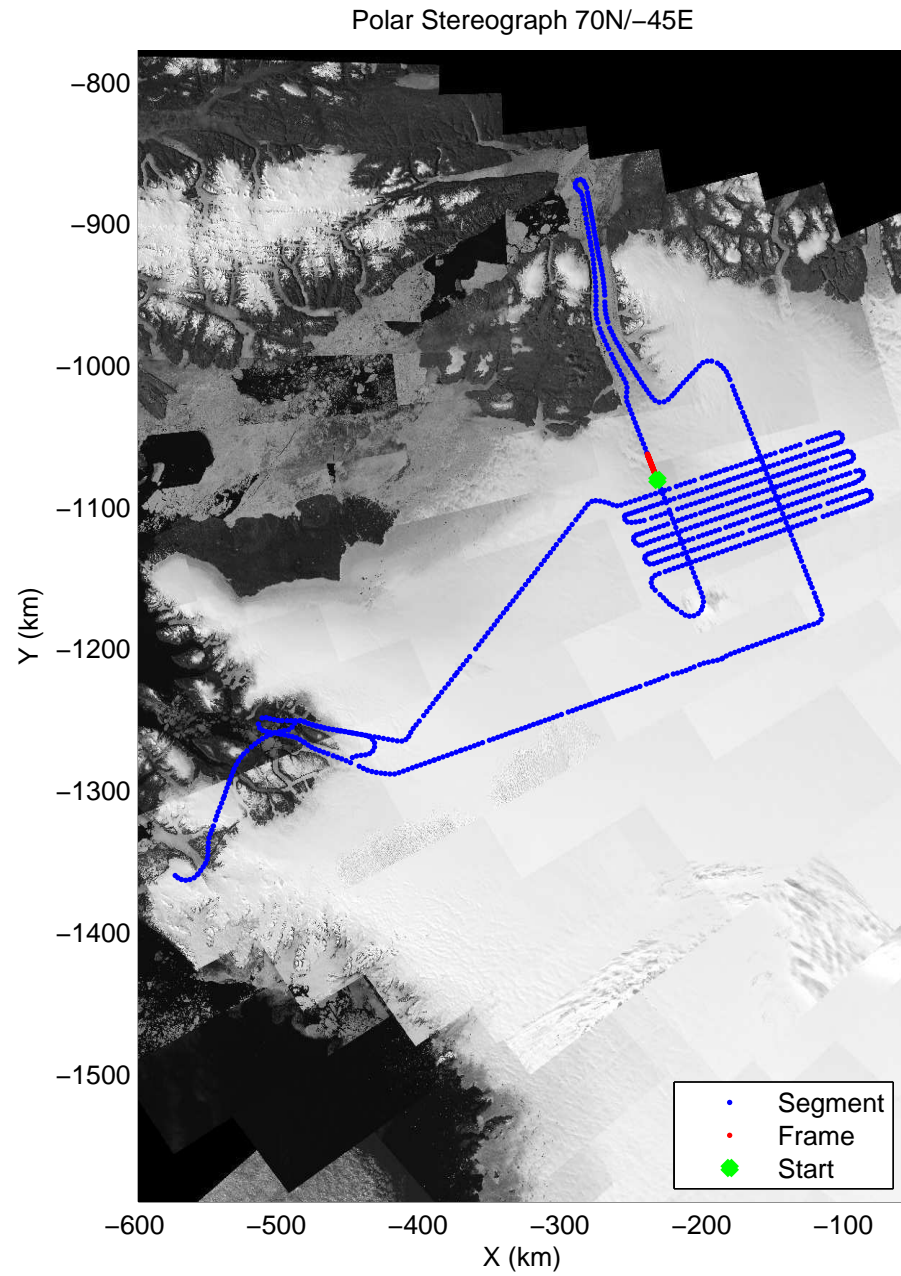
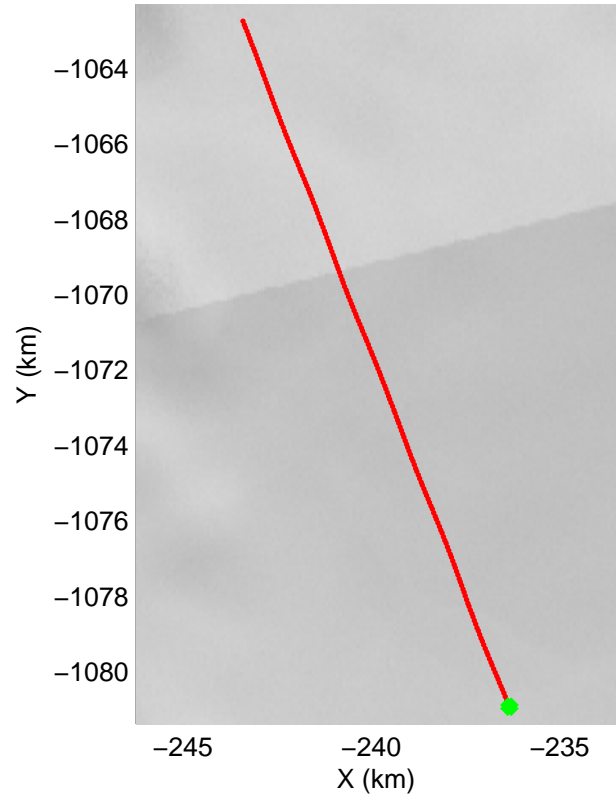







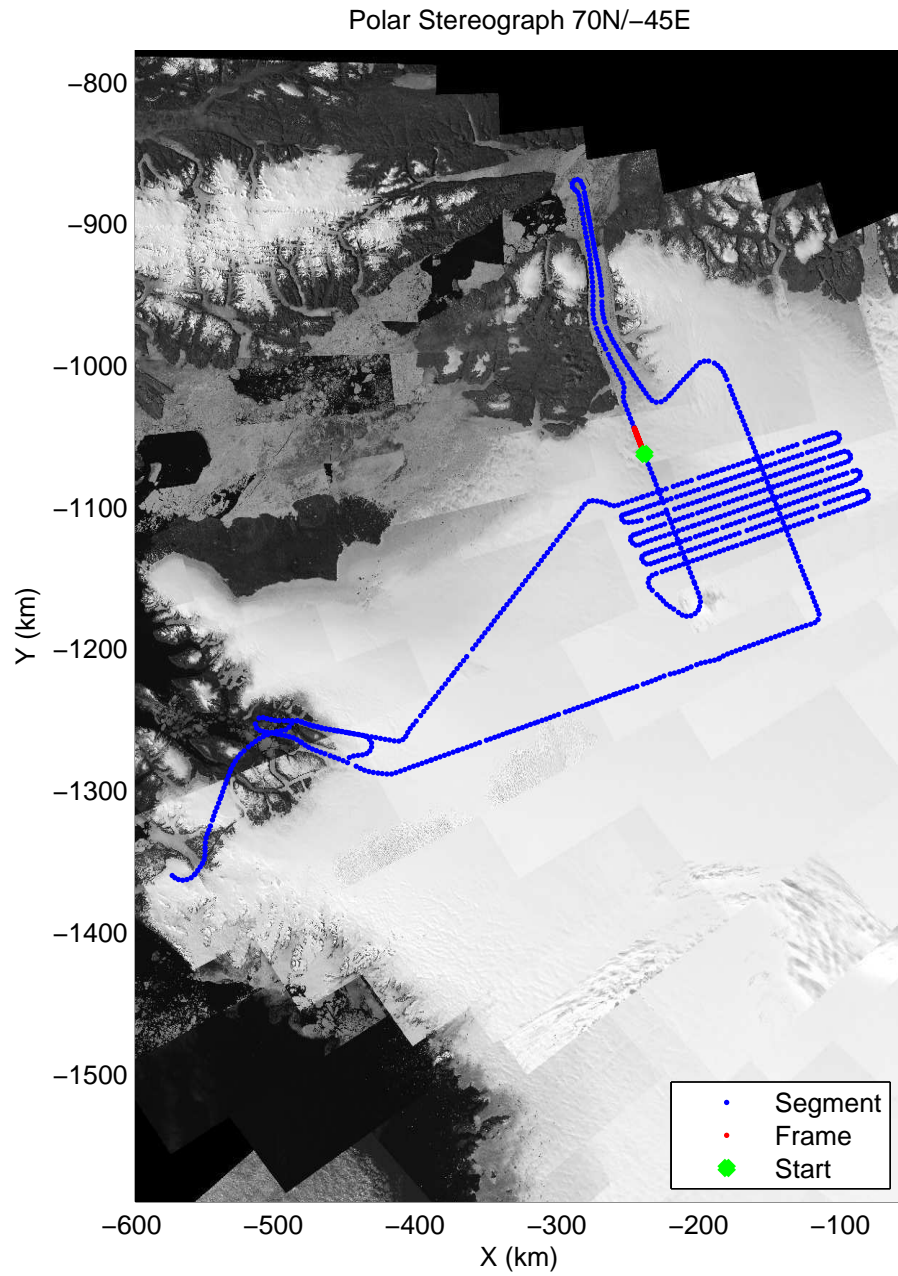

accum 2011\_Greenland\_P3: "Petermann 02" 20110507\_01\_101: 15:24:13.4 to 15:26:36.2 GPS






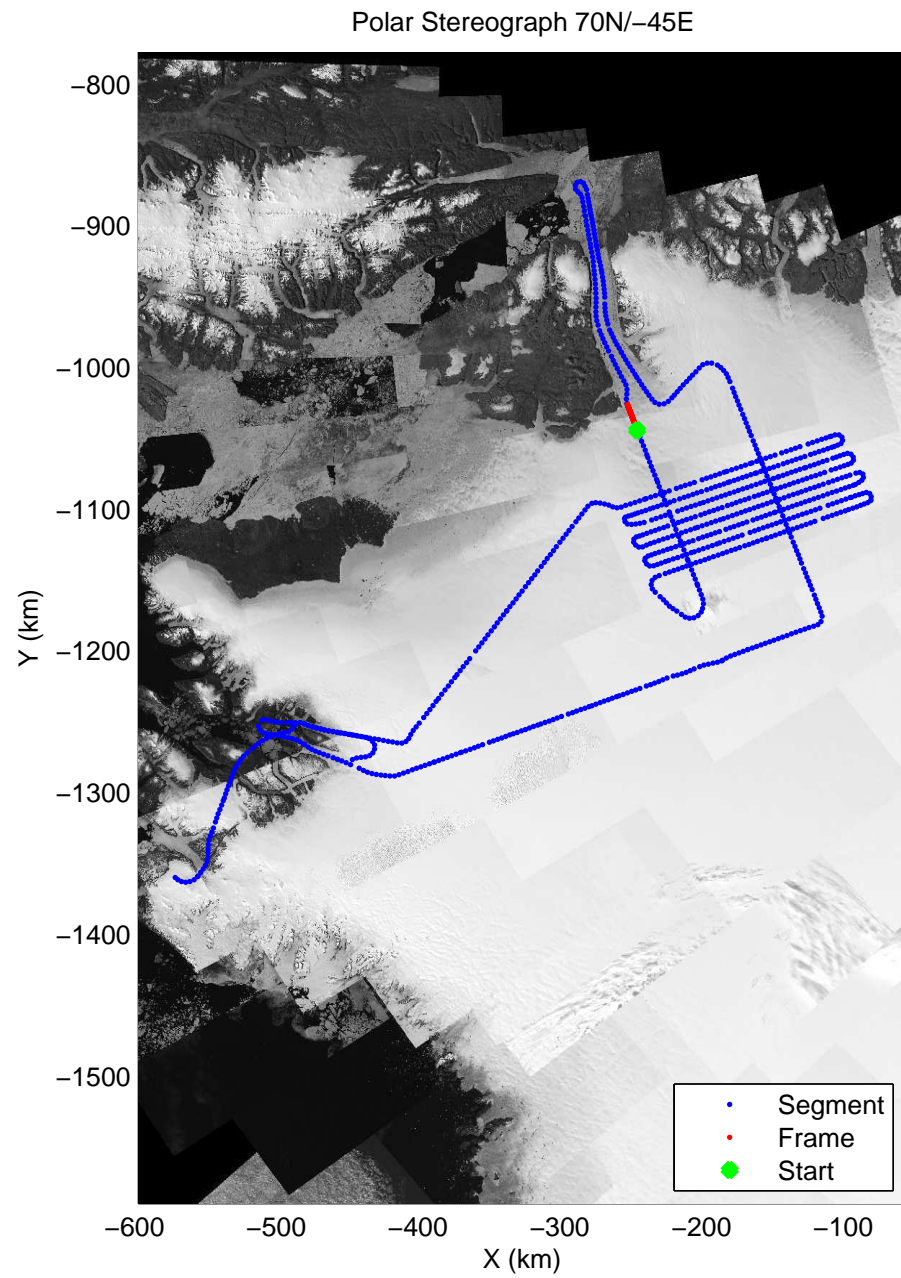

accum 2011\_Greenland\_P3: "Petermann 02" 20110507\_01\_102: 15:26:36.4 to 15:29:02.0 GPS






accum 2011\_Greenland\_P3: "Petermann 02" 20110507\_01\_103: 15:29:02.1 to 15:31:26.3 GPS

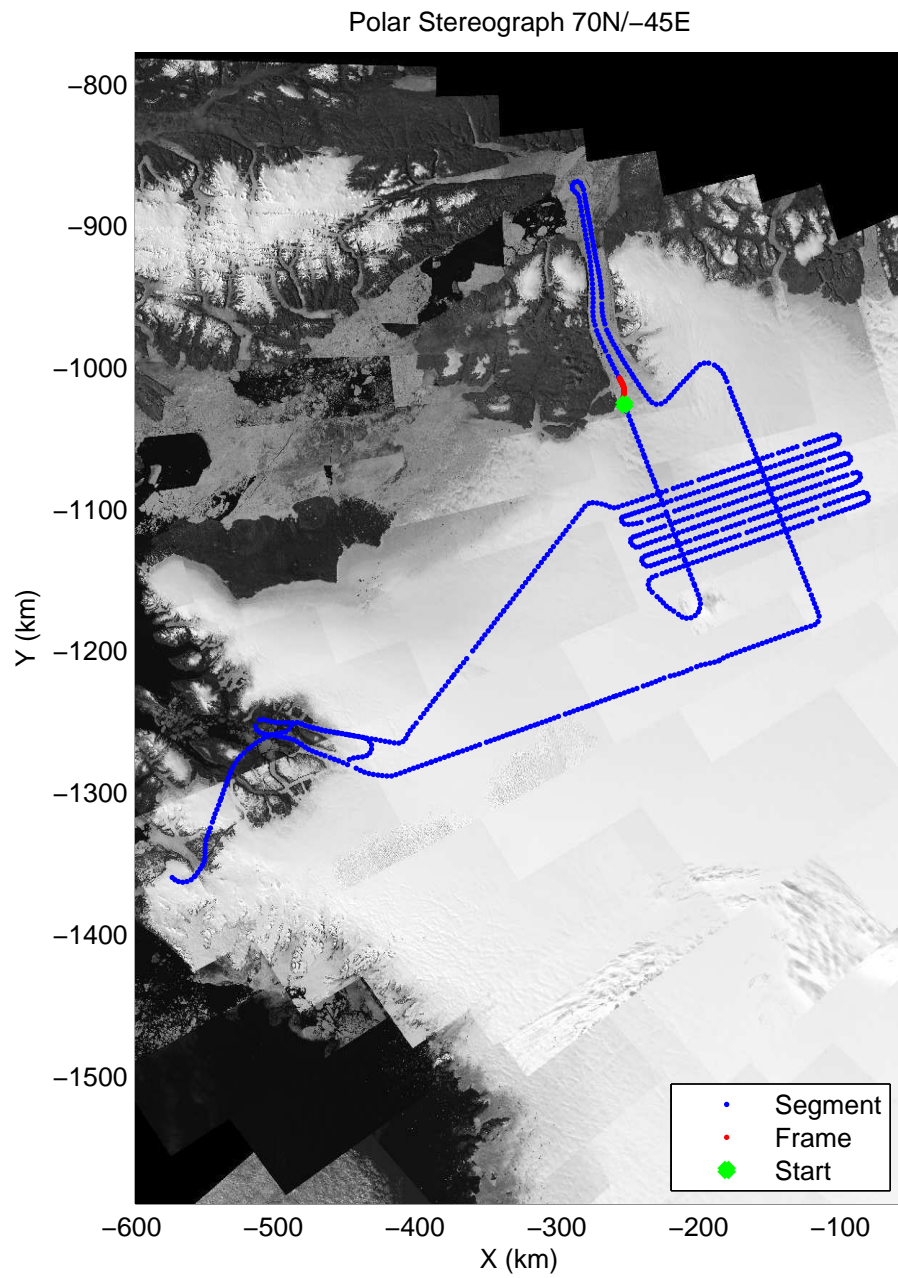






accum 2011\_Greenland\_P3: "Petermann 02" 20110507\_01\_104: 15:31:26.4 to 15:33:54.8 GPS

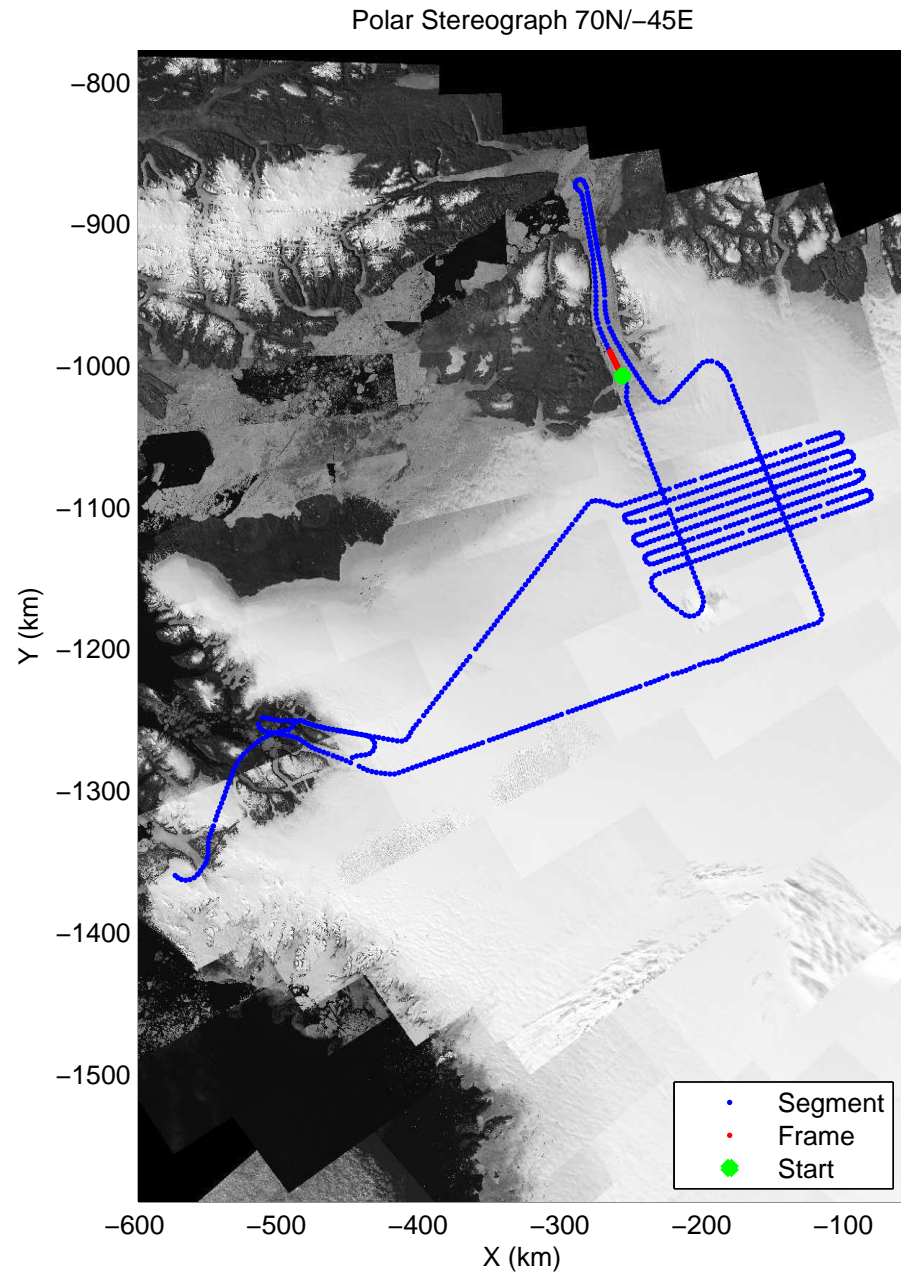








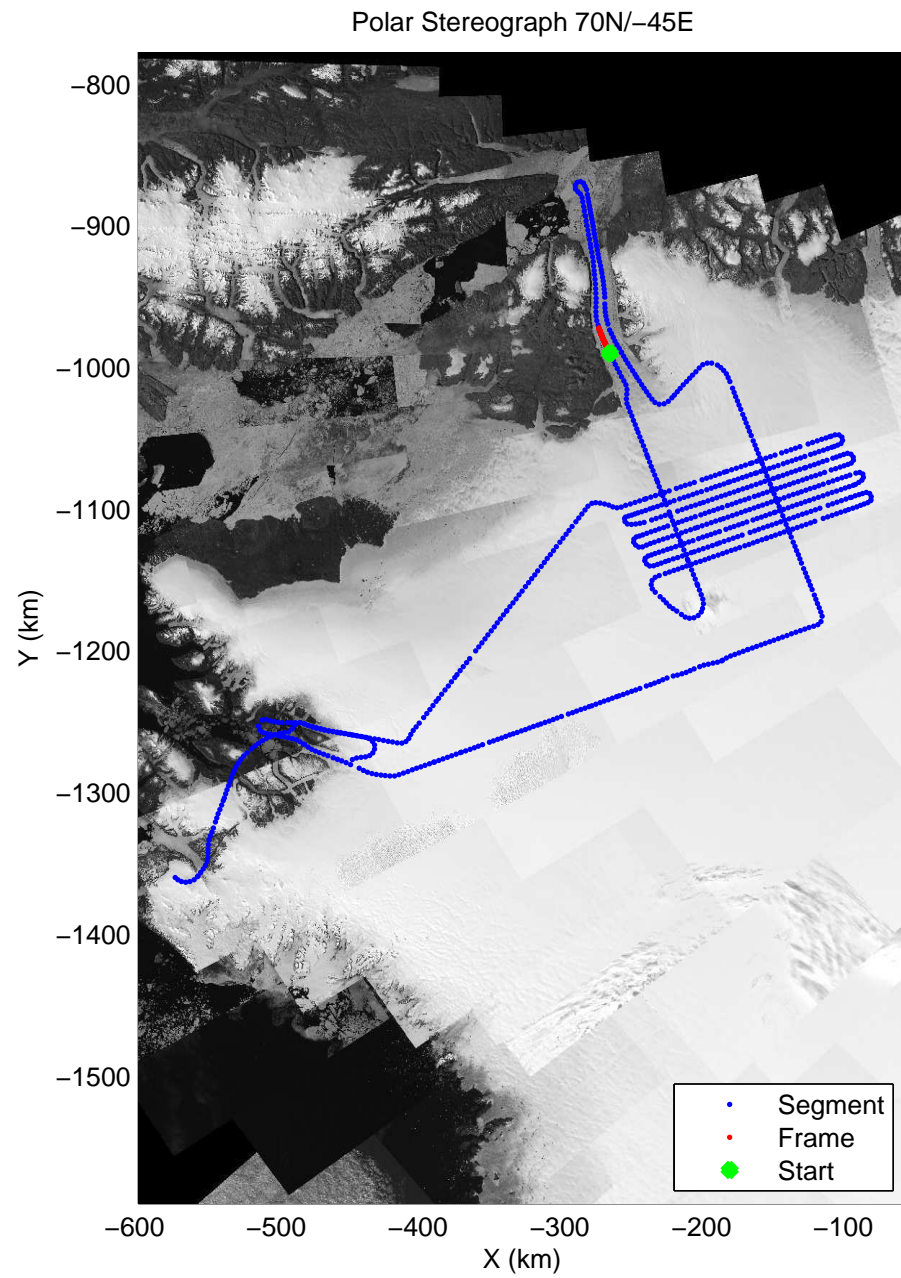

accum 2011\_Greenland\_P3: "Petermann 02" 20110507\_01\_105: 15:33:55.0 to 15:36:22.1 GPS






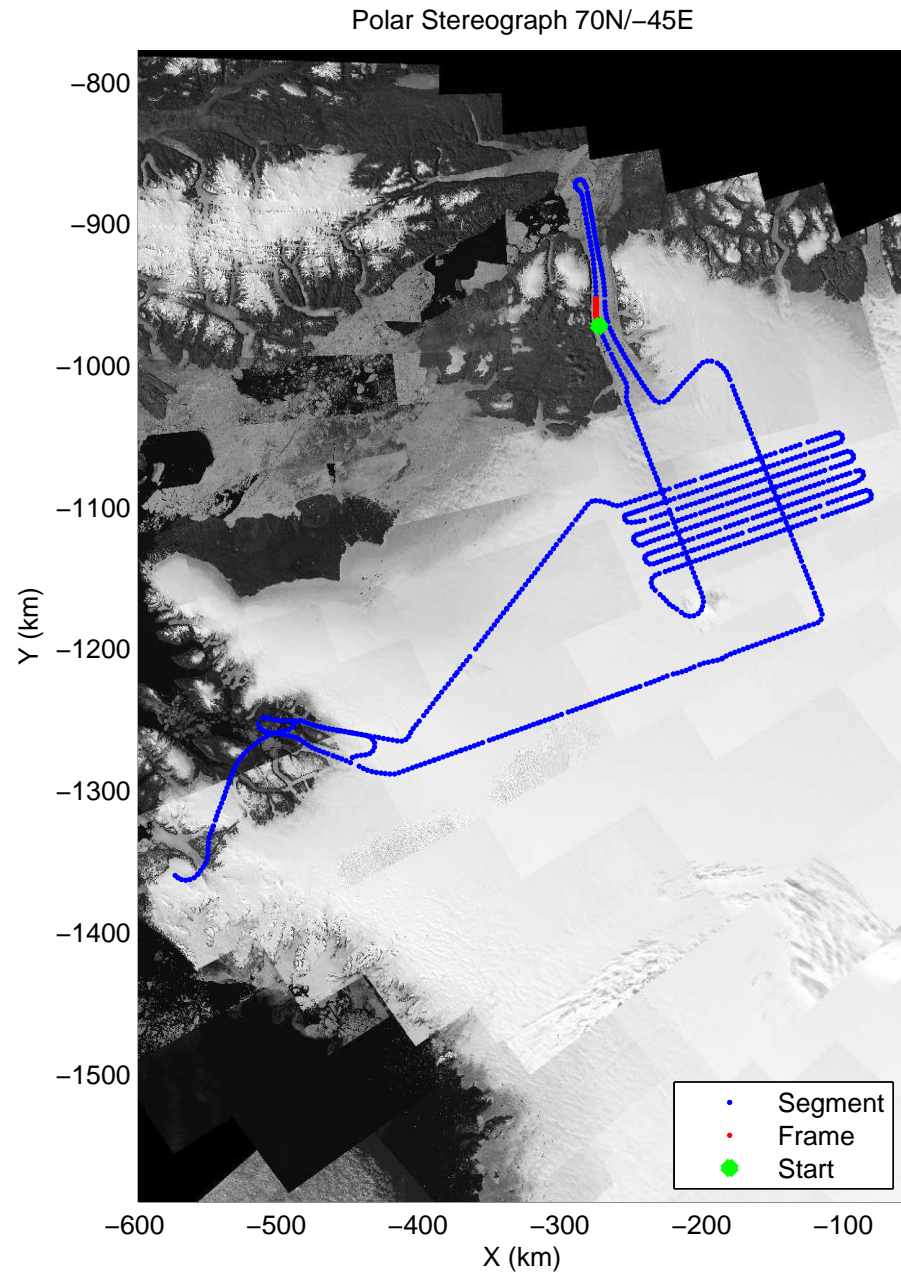

accum 2011\_Greenland\_P3: "Petermann 02" 20110507\_01\_106: 15:36:22.3 to 15:38:55.7 GPS






accum 2011\_Greenland\_P3: "Petermann 02" 20110507\_01\_107: 15:38:55.9 to 15:41:30.8 GPS

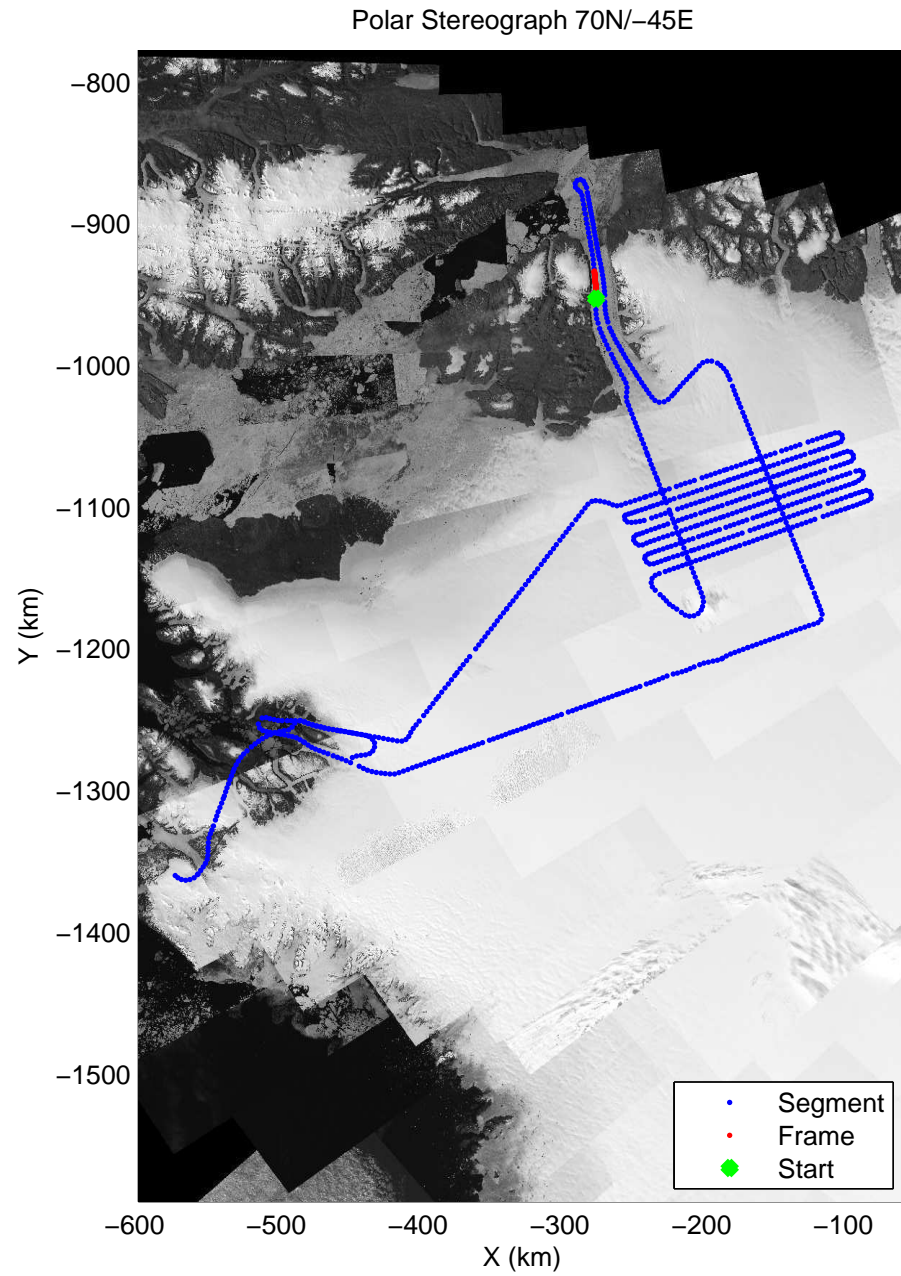





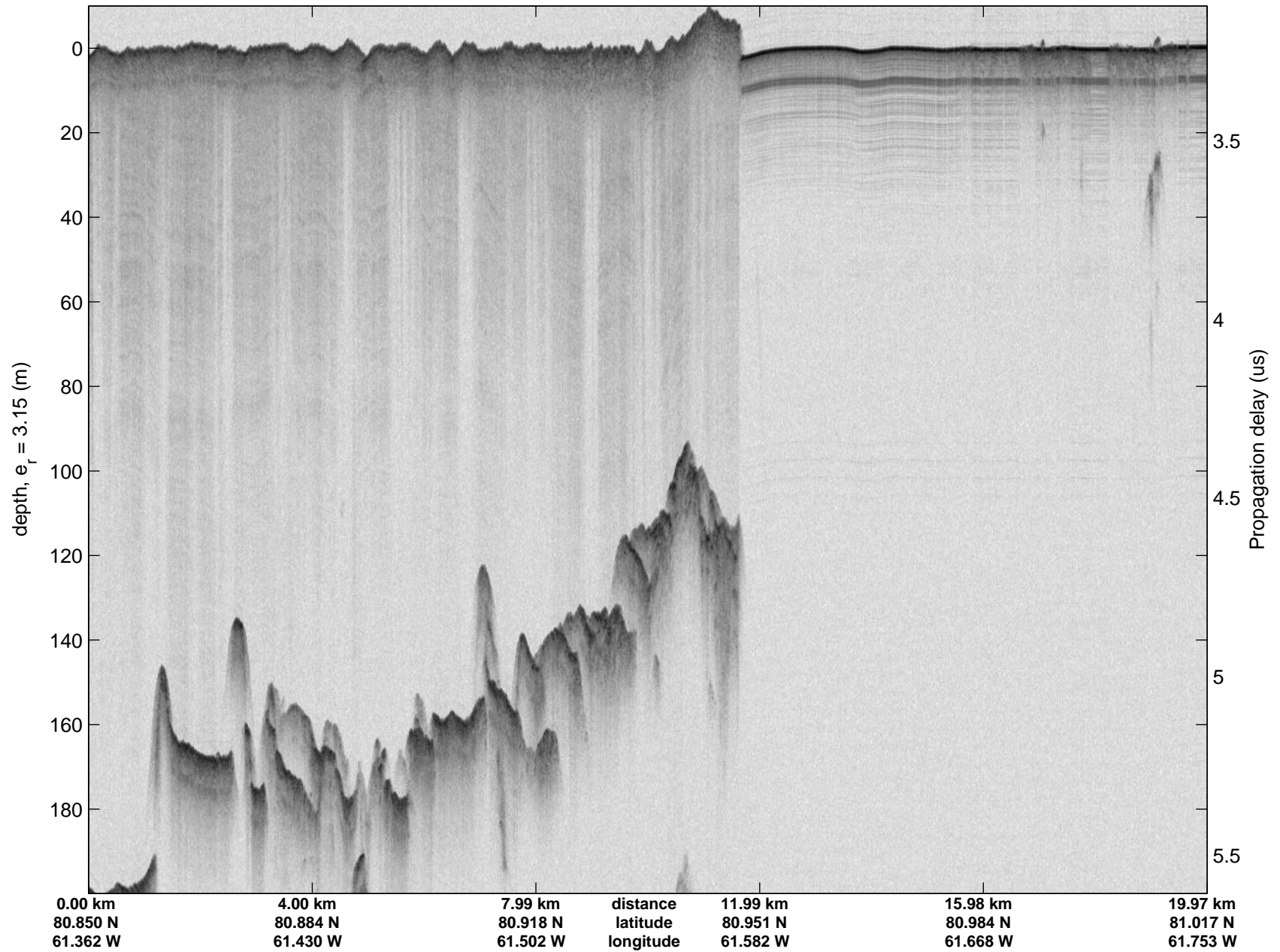
accum 2011\_Greenland\_P3: "Petermann 02" 20110507\_01\_108: 15:41:30.9 to 15:44:02.0 GPS

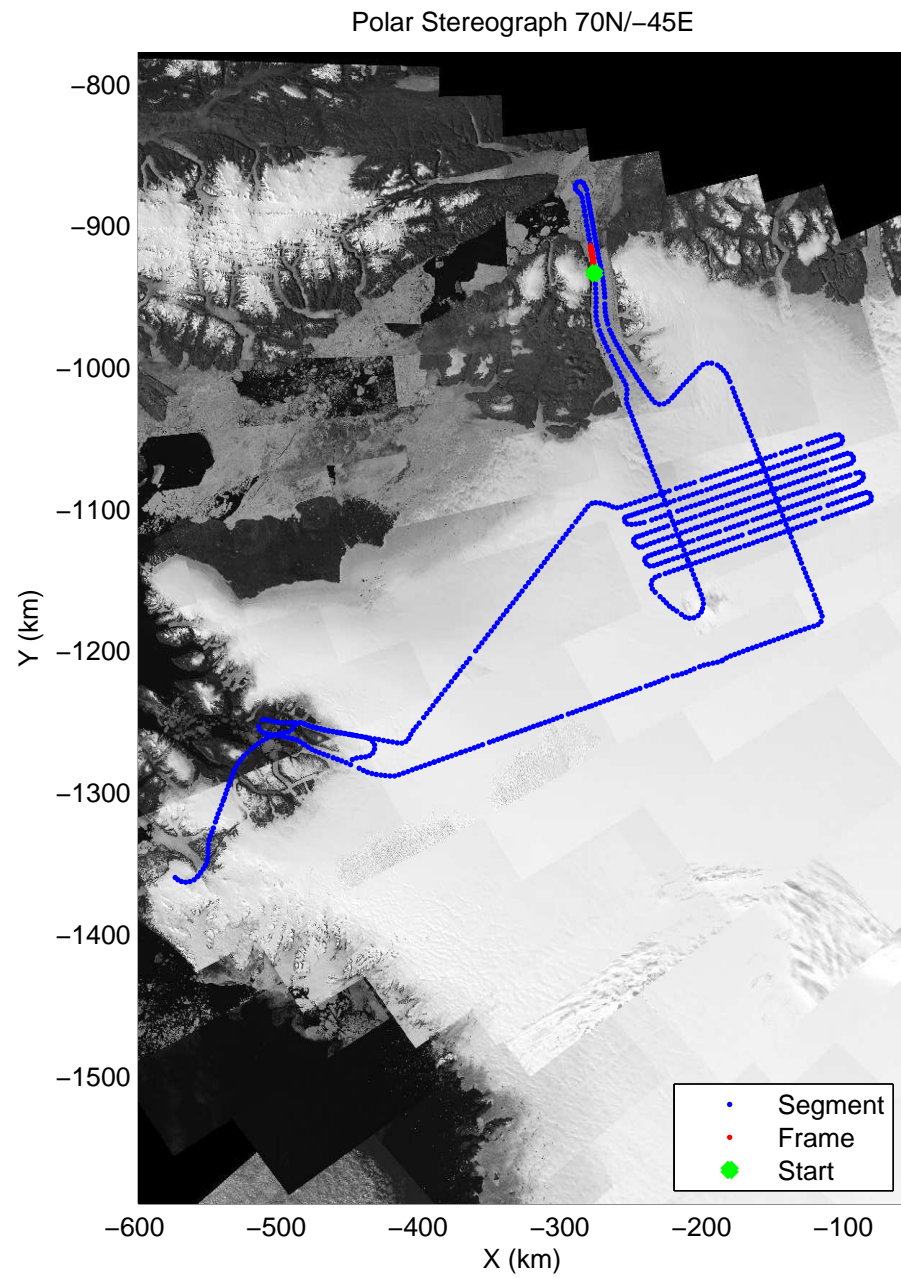








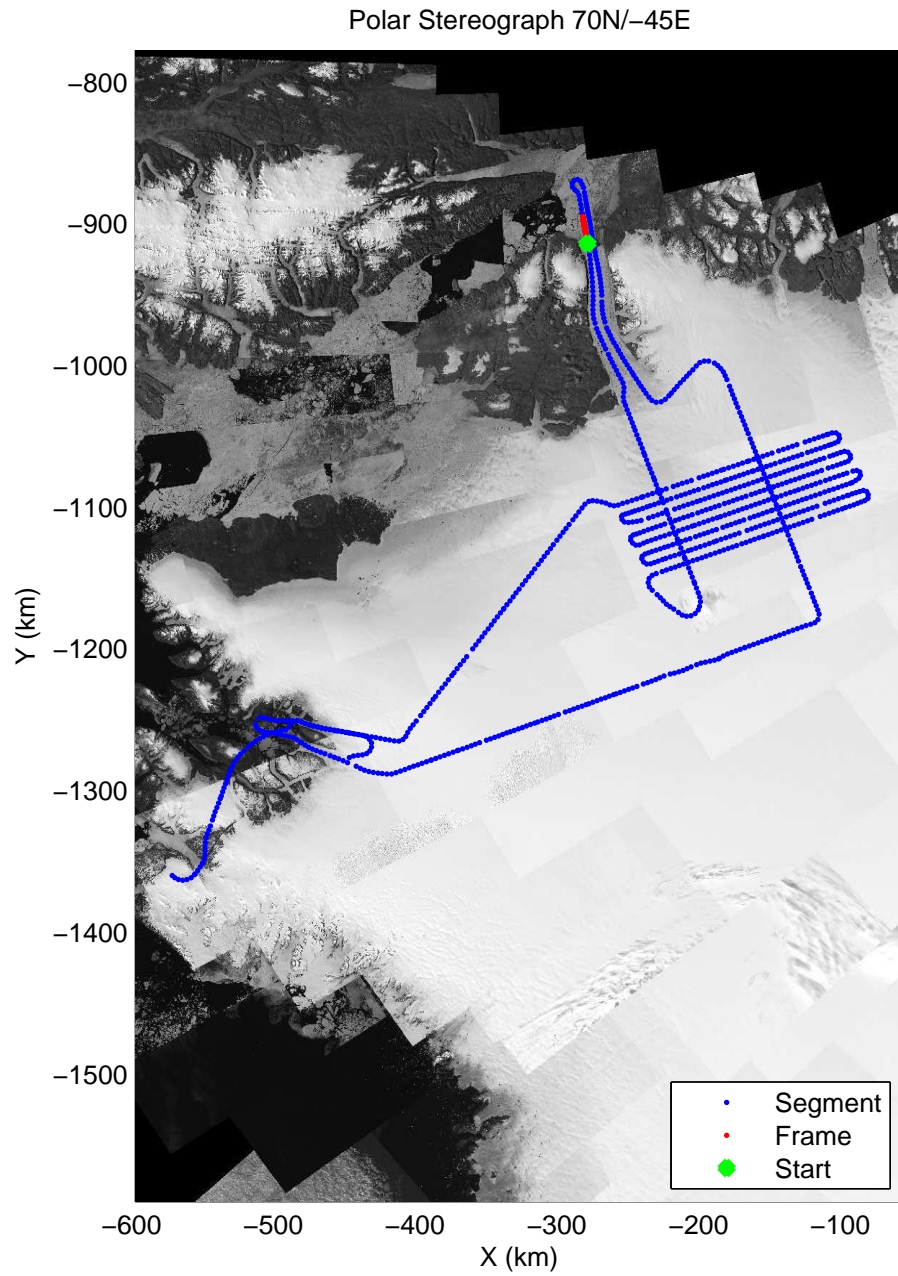

accum 2011\_Greenland\_P3: "Petermann 02" 20110507\_01\_109: 15:44:02.1 to 15:46:28.0 GPS



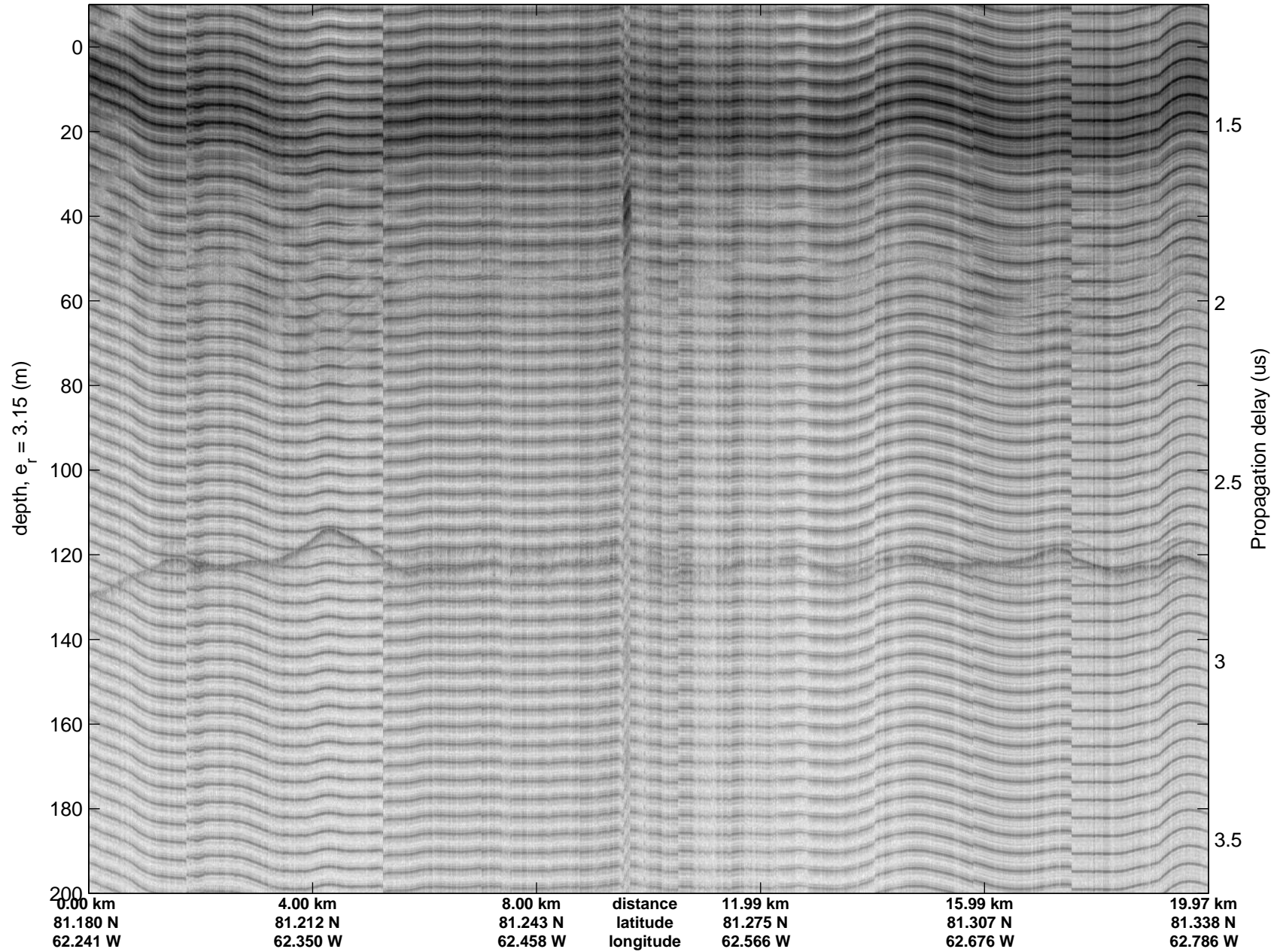


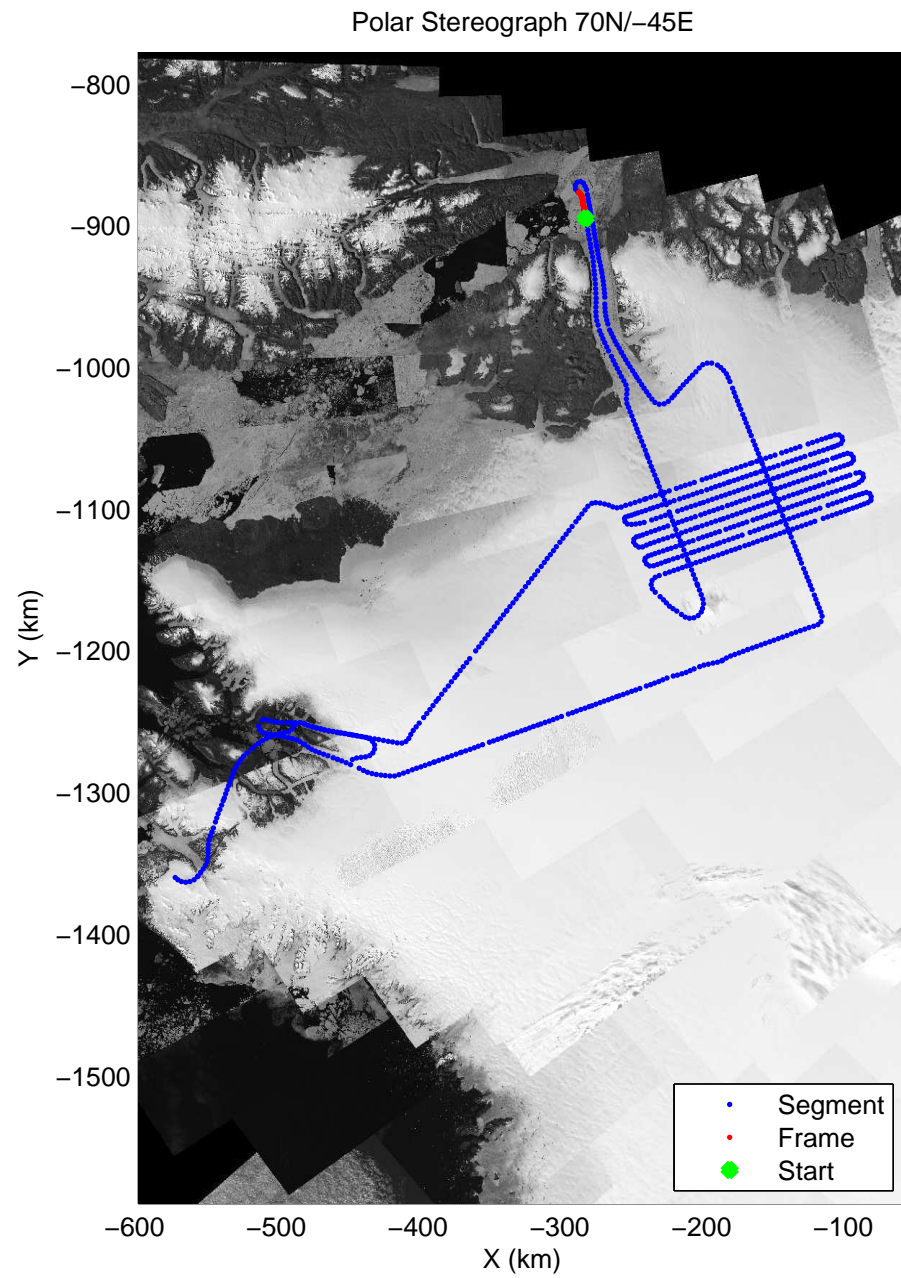

accum 2011\_Greenland\_P3: "Petermann 02" 20110507\_01\_110: 15:46:28.3 to 15:48:56.2 GPS



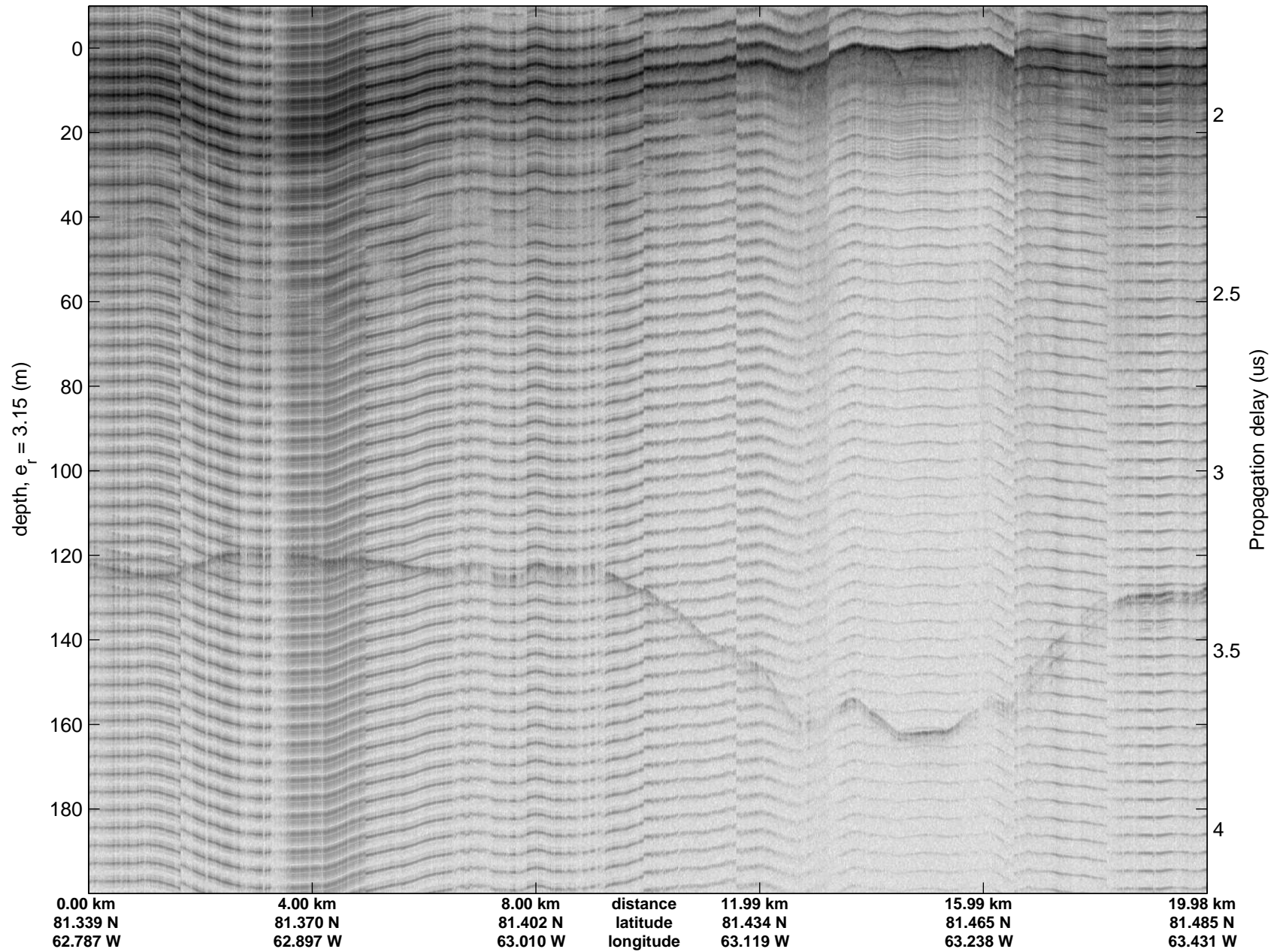


accum 2011\_Greenland\_P3: "Petermann 02" 20110507\_01\_111: 15:48:56.5 to 15:51:22.3 GPS

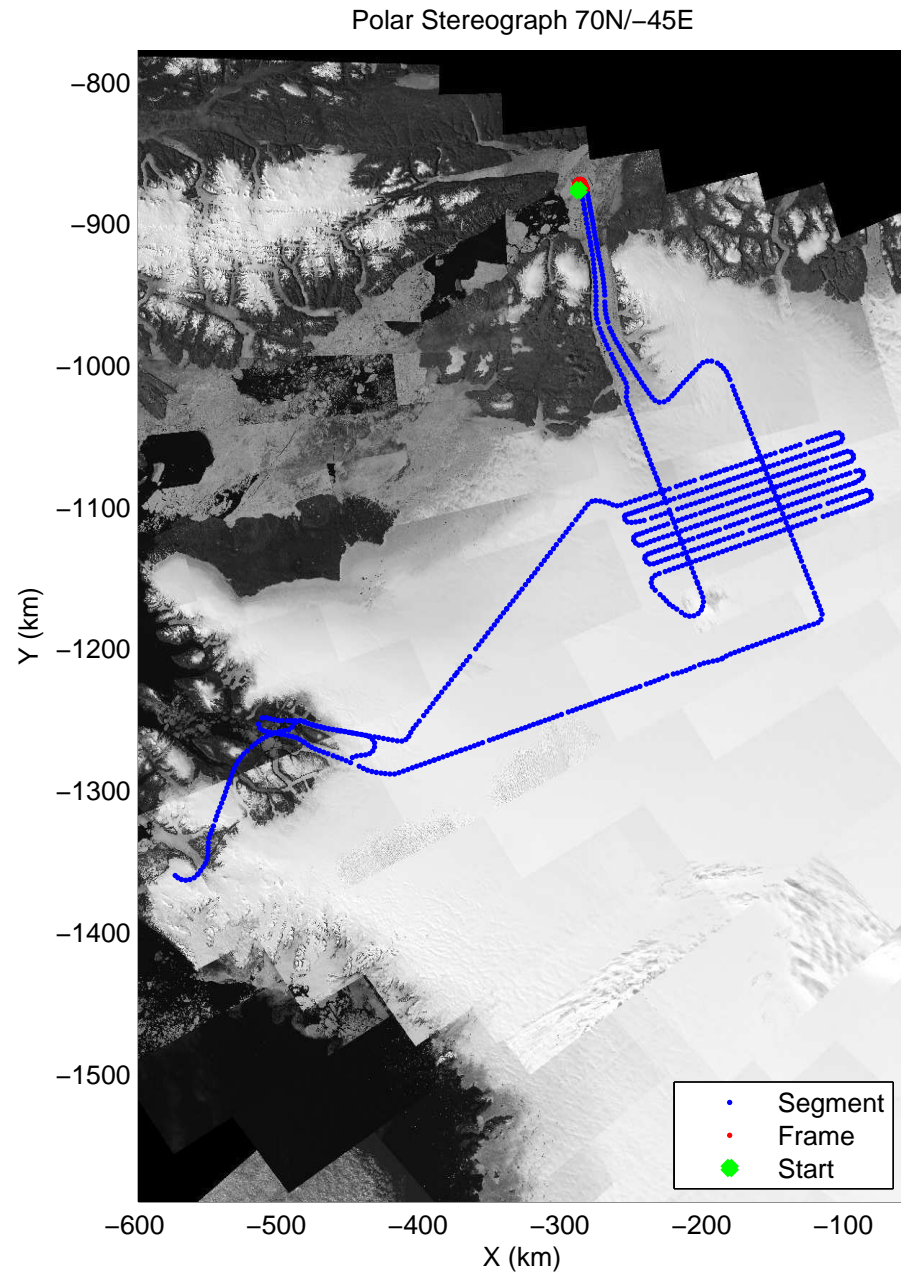





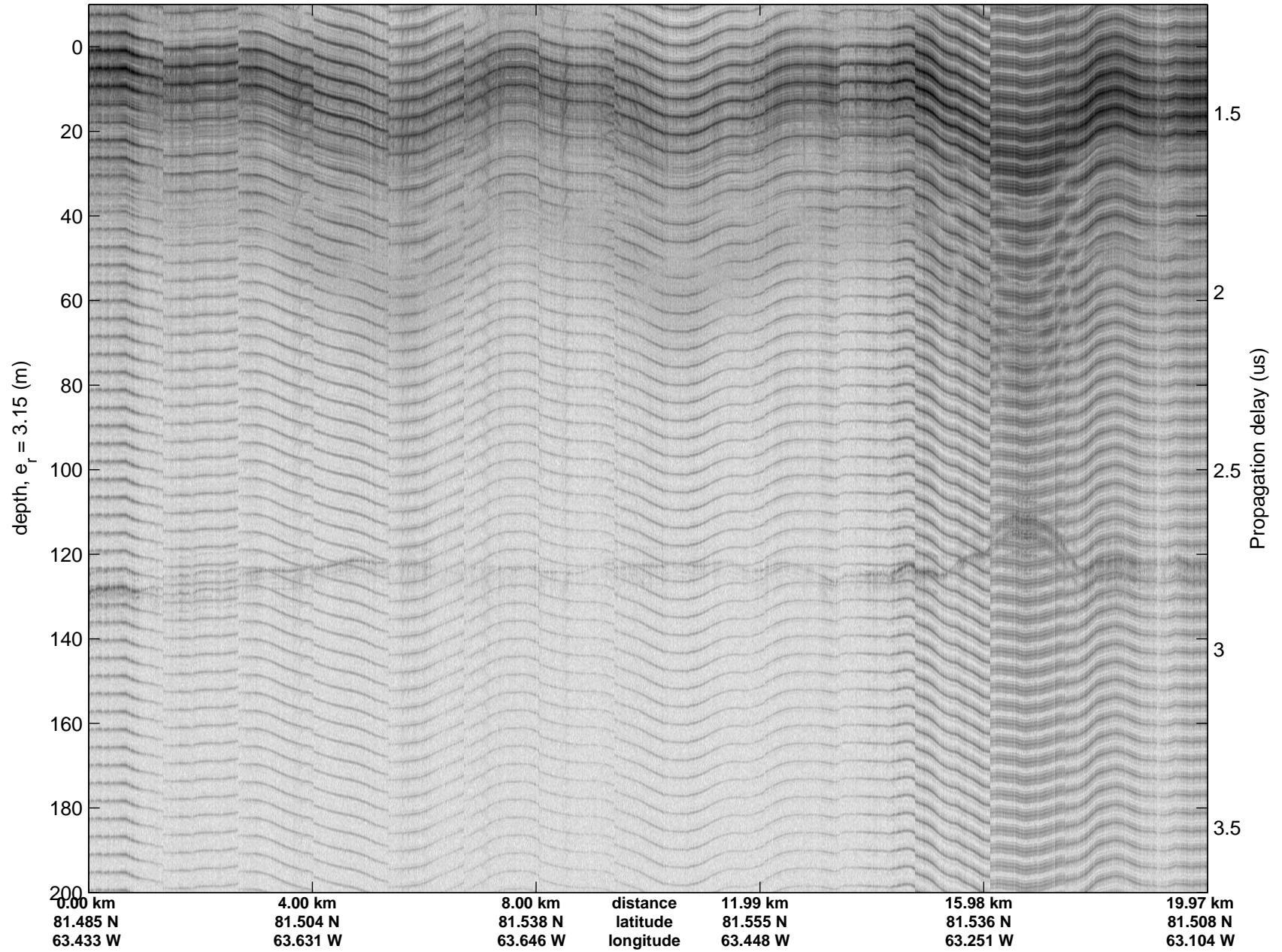
accum 2011\_Greenland\_P3: "Petermann 02" 20110507\_01\_112: 15:51:22.5 to 15:53:57.1 GPS

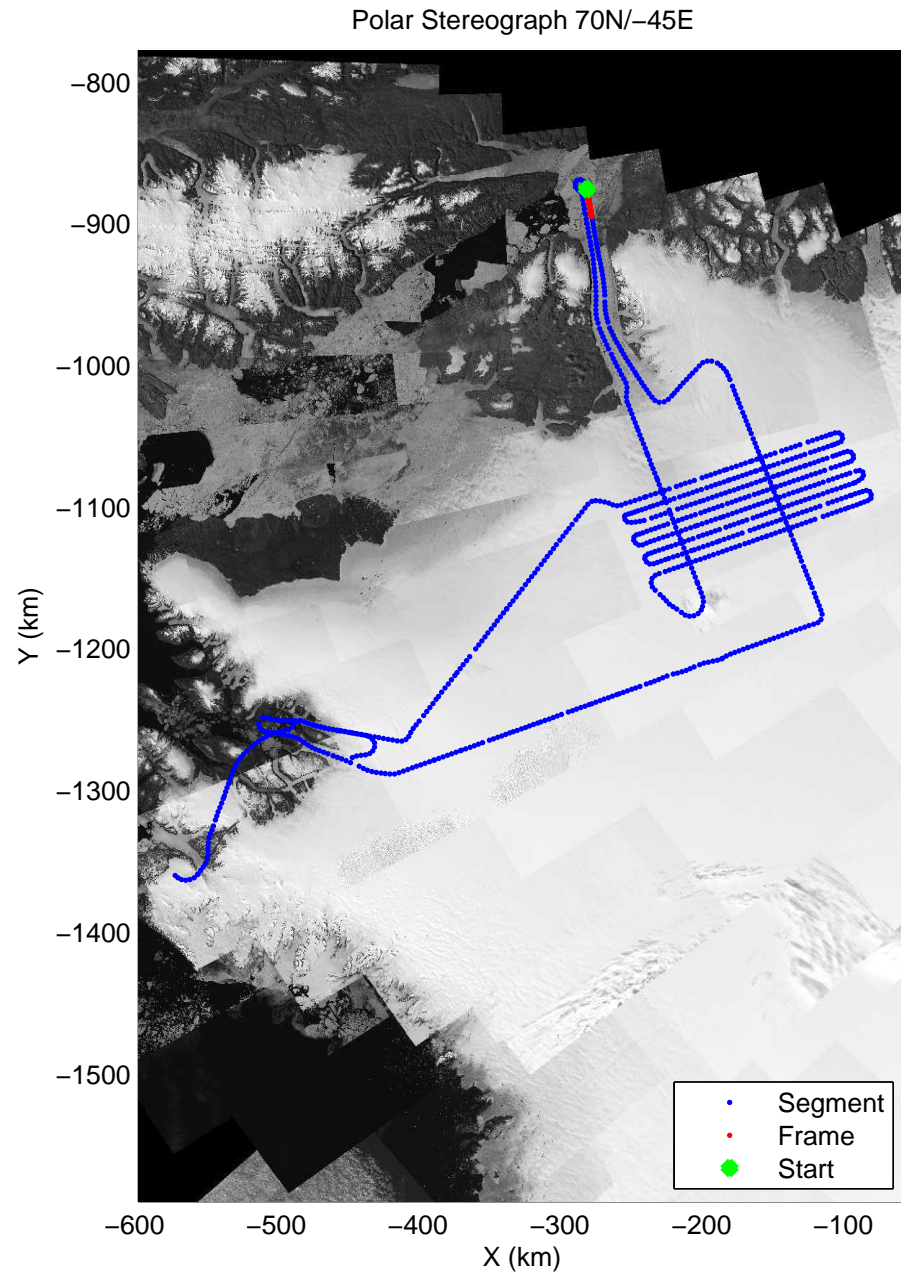





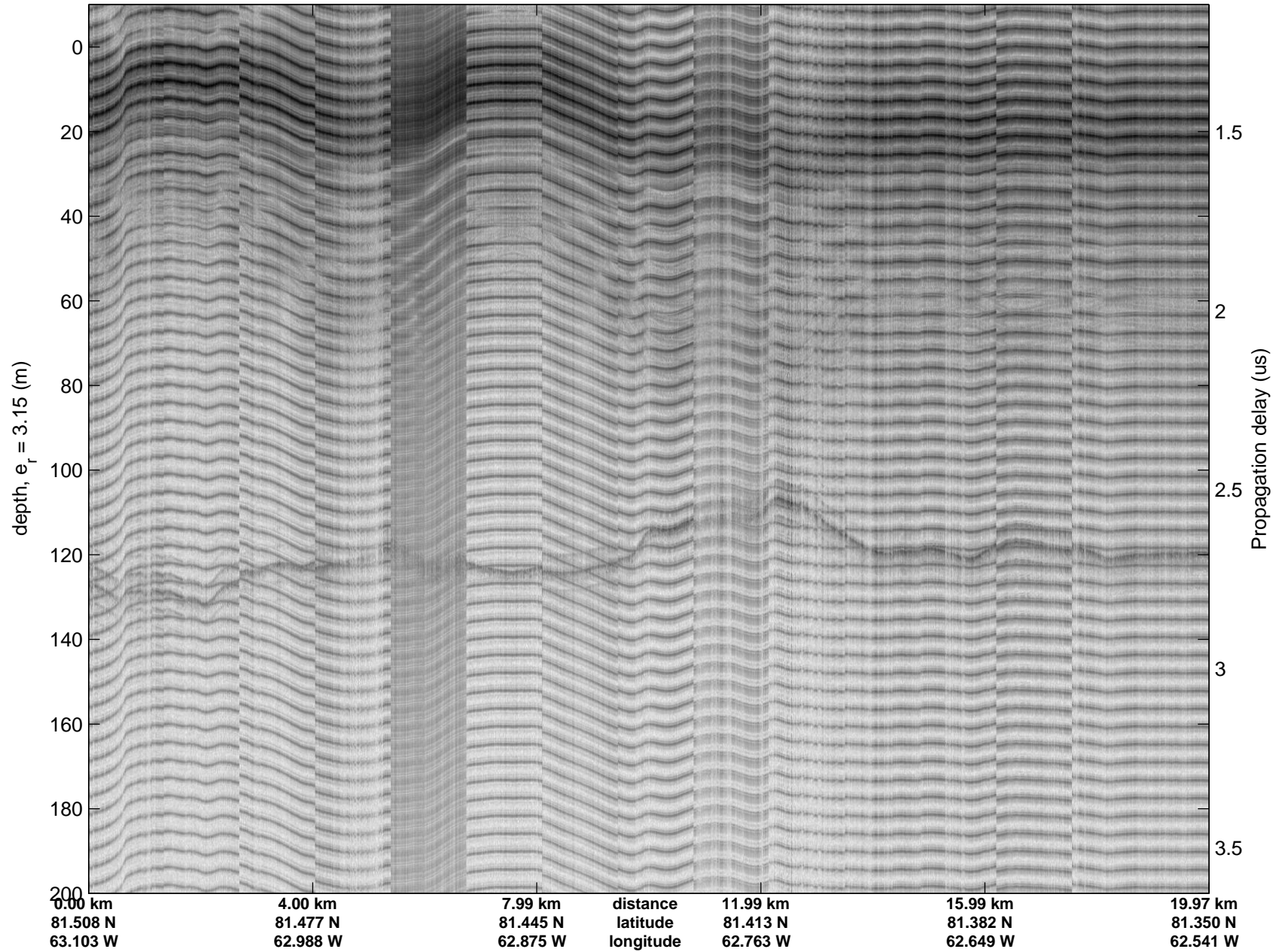


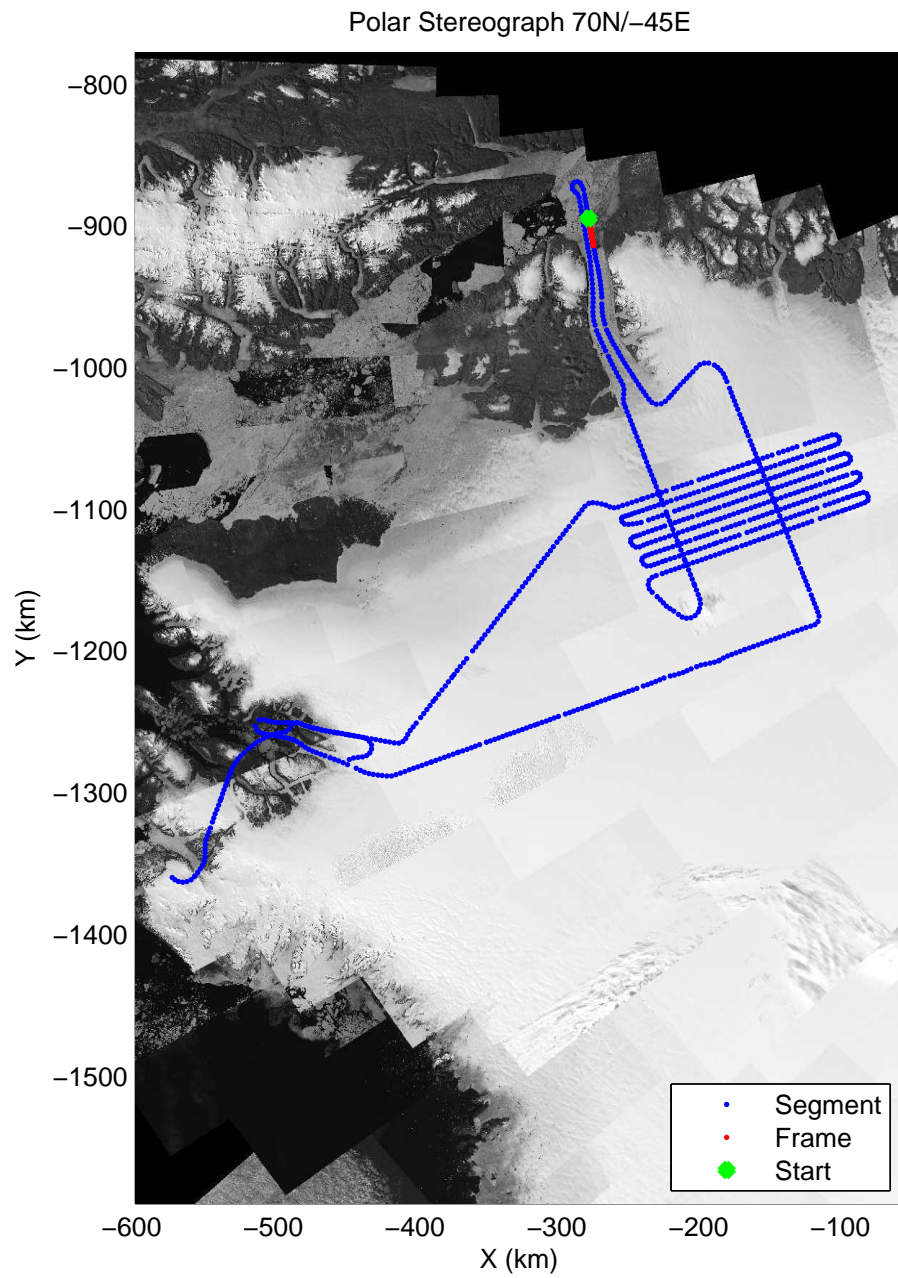

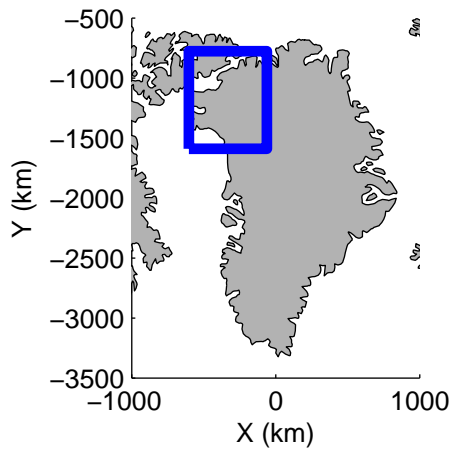
accum 2011\_Greenland\_P3: "Petermann 02" 20110507\_01\_113: 15:53:57.3 to 15:57:07.9 GPS



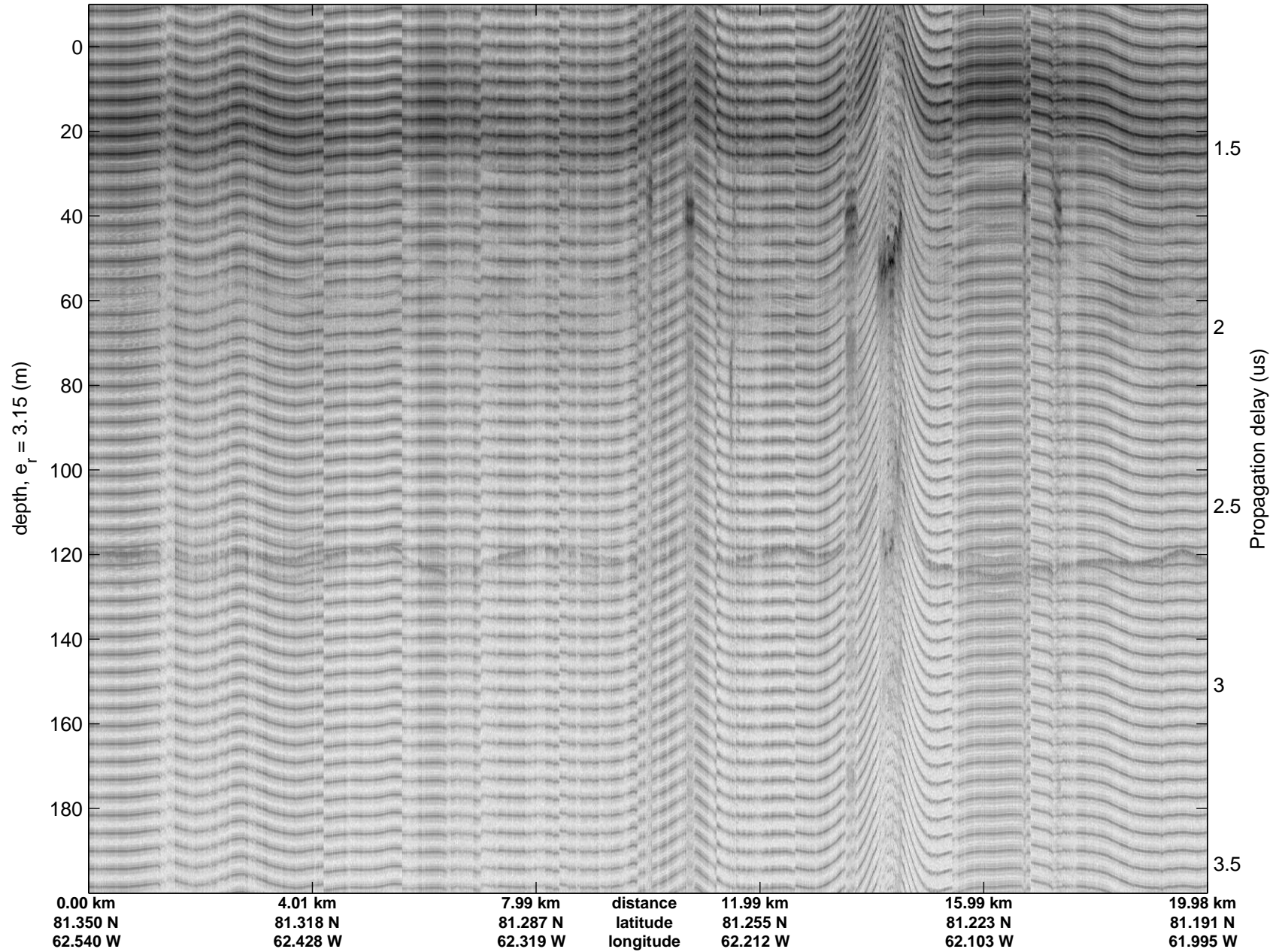


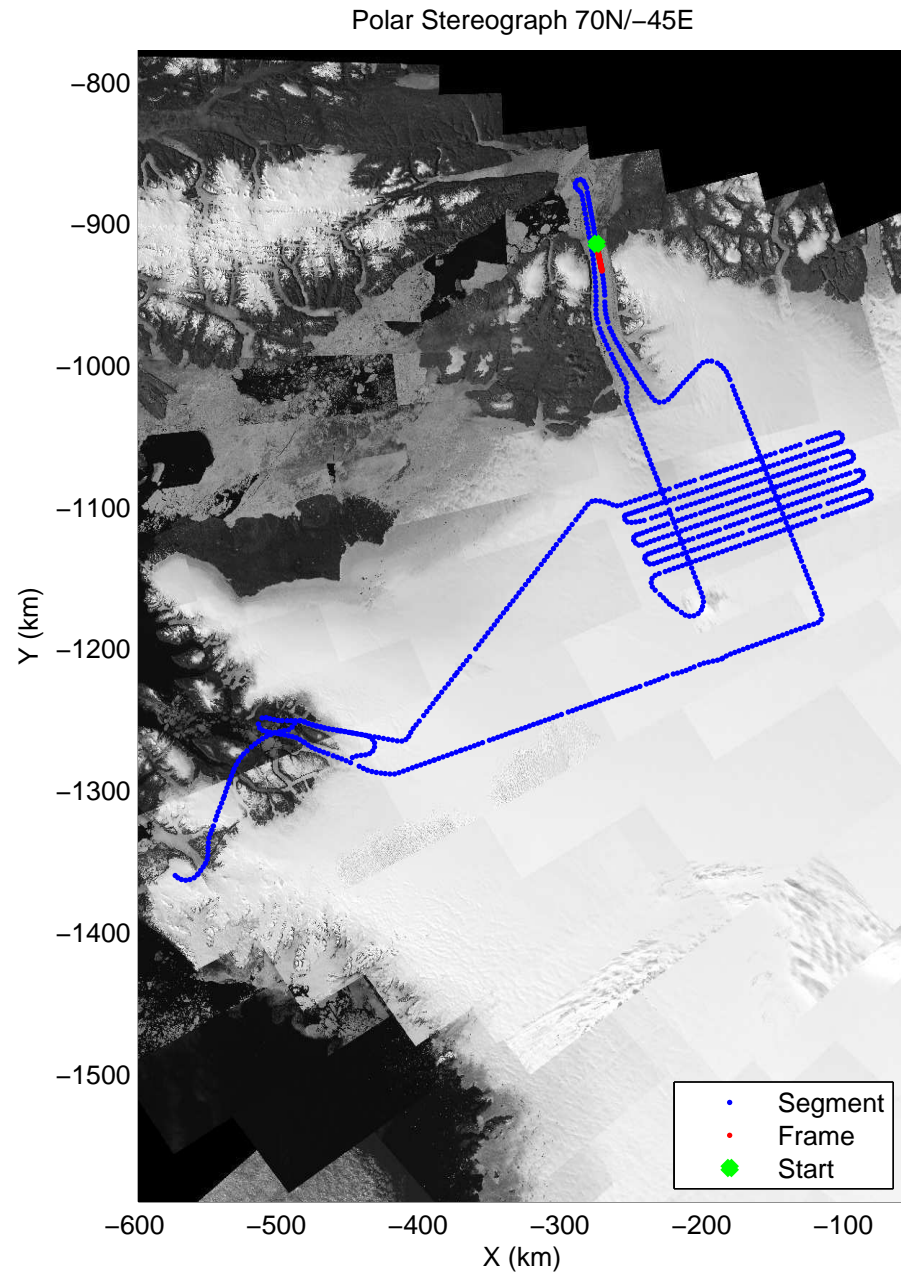

accum 2011\_Greenland\_P3: "Petermann 02" 20110507\_01\_114: 15:57:08.1 to 16:00:17.7 GPS



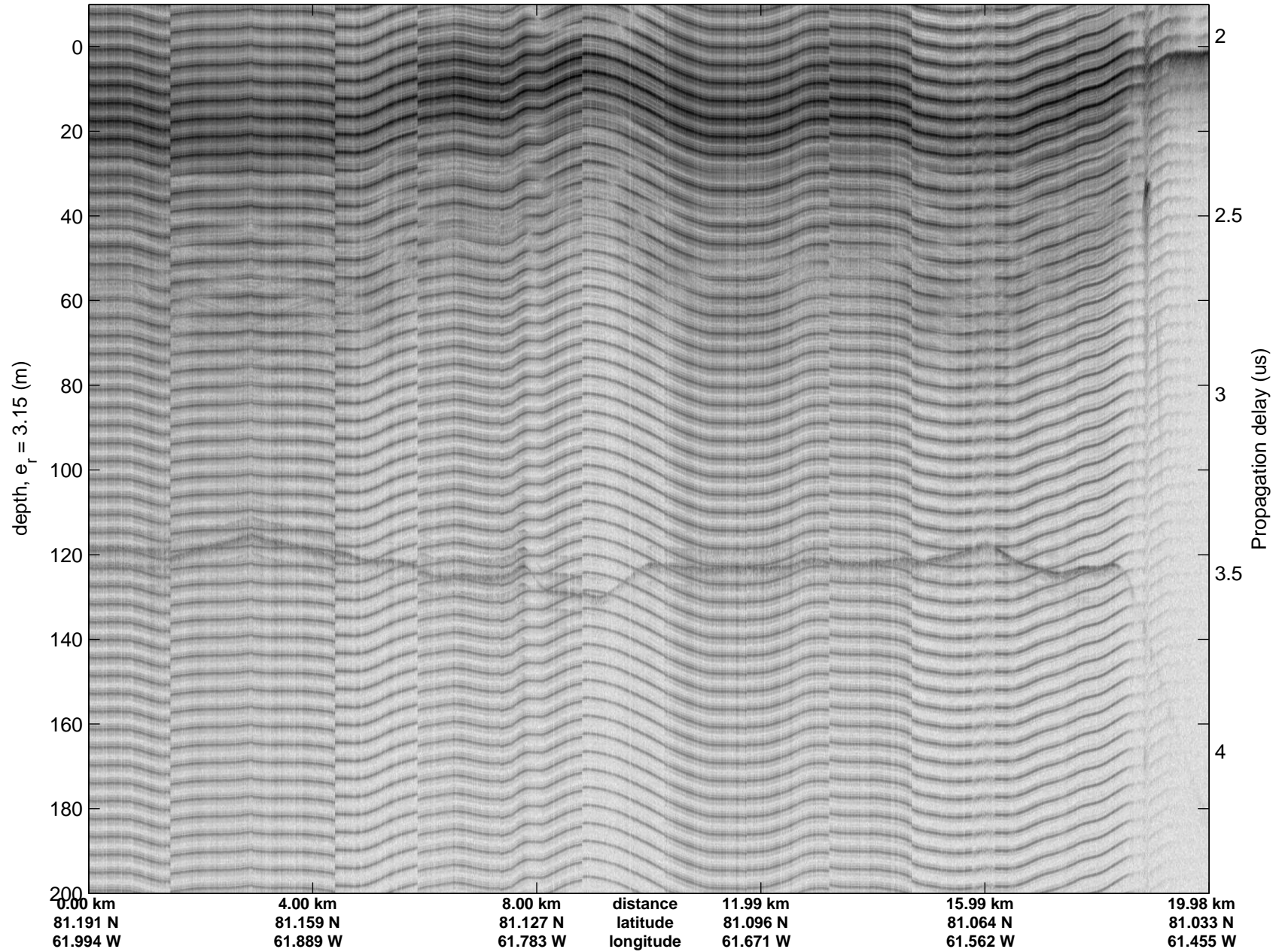


accum 2011\_Greenland\_P3: "Petermann 02" 20110507\_01\_115: 16:00:18.0 to 16:03:20.4 GPS

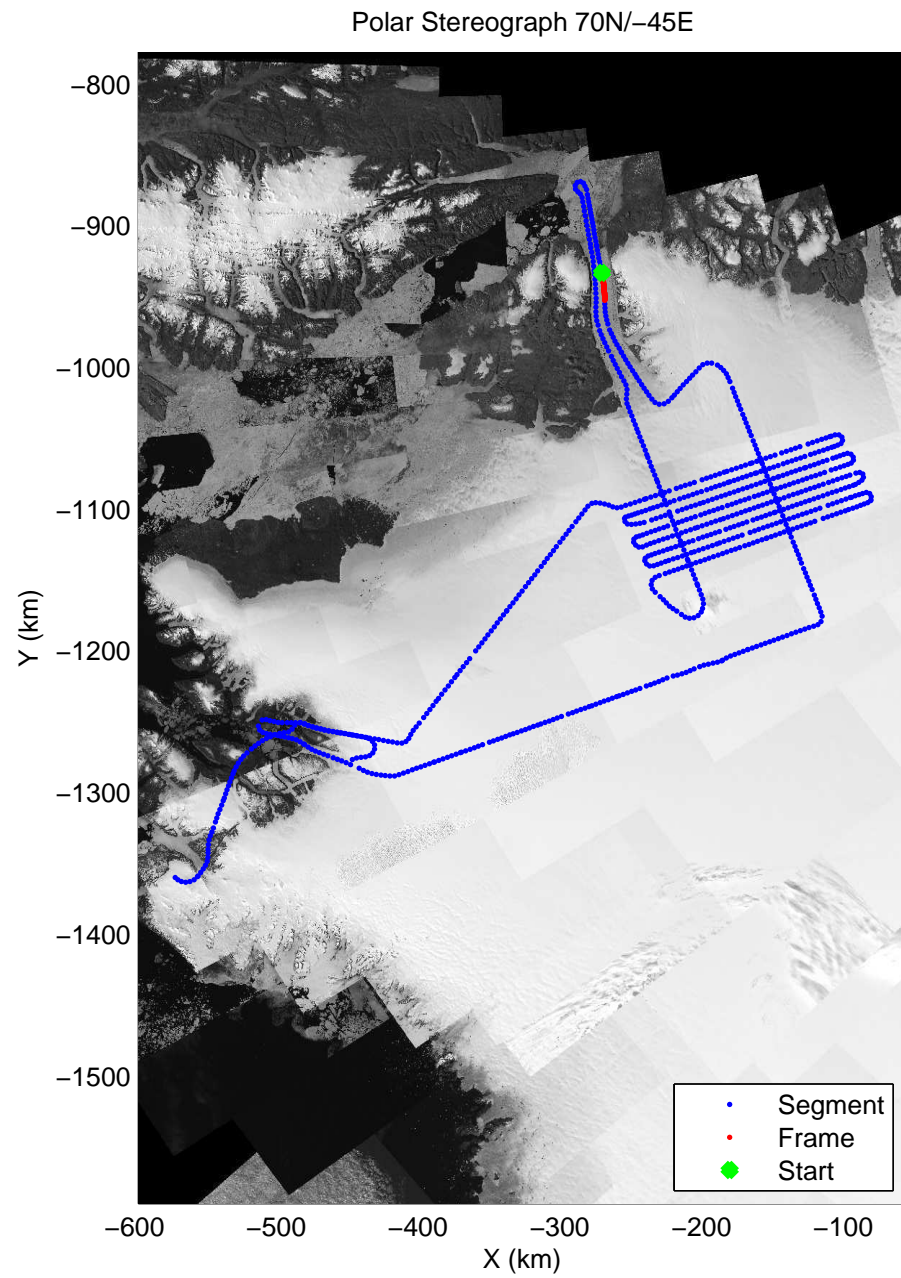






accum 2011\_Greenland\_P3: "Petermann 02" 20110507\_01\_116: 16:03:20.5 to 16:06:14.8 GPS

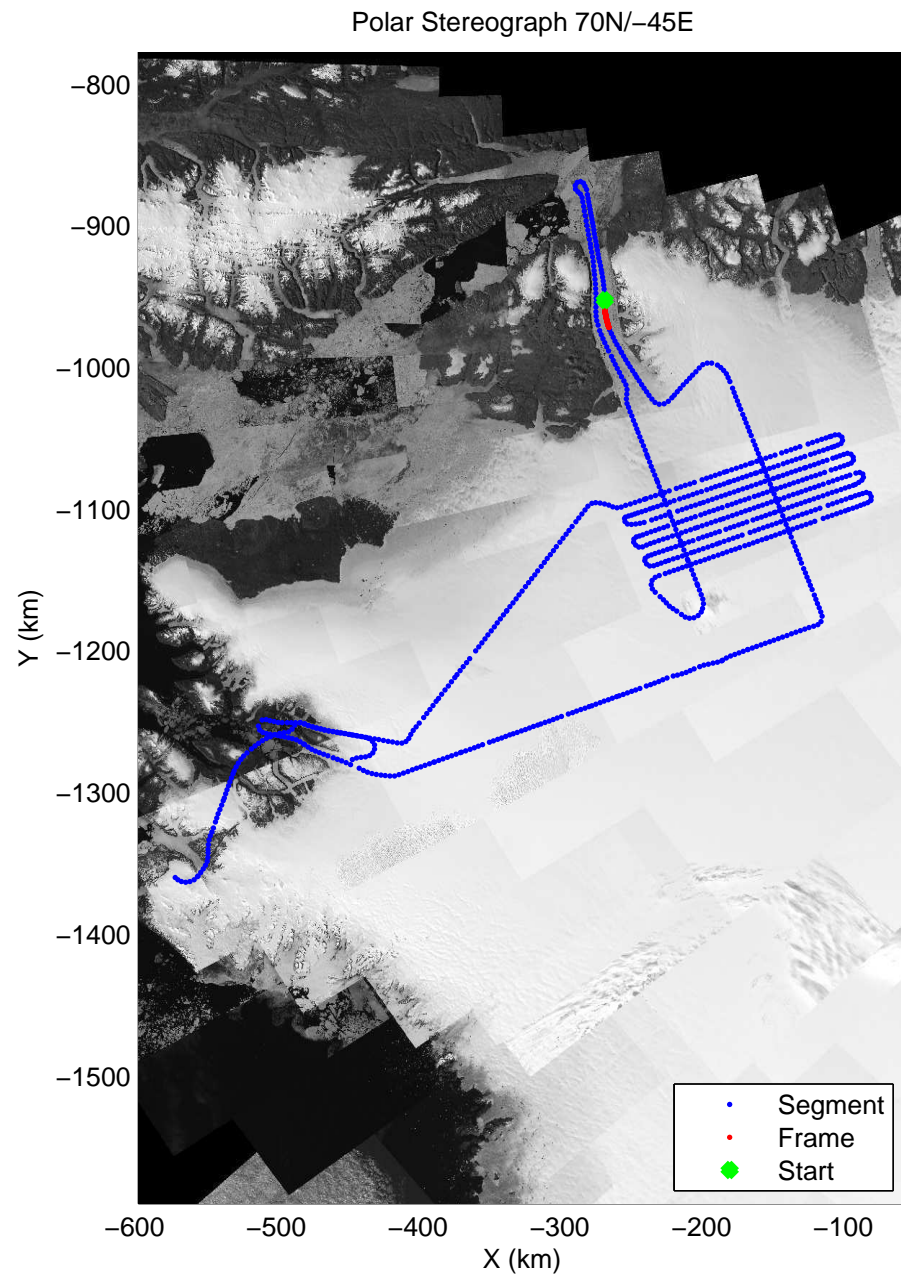








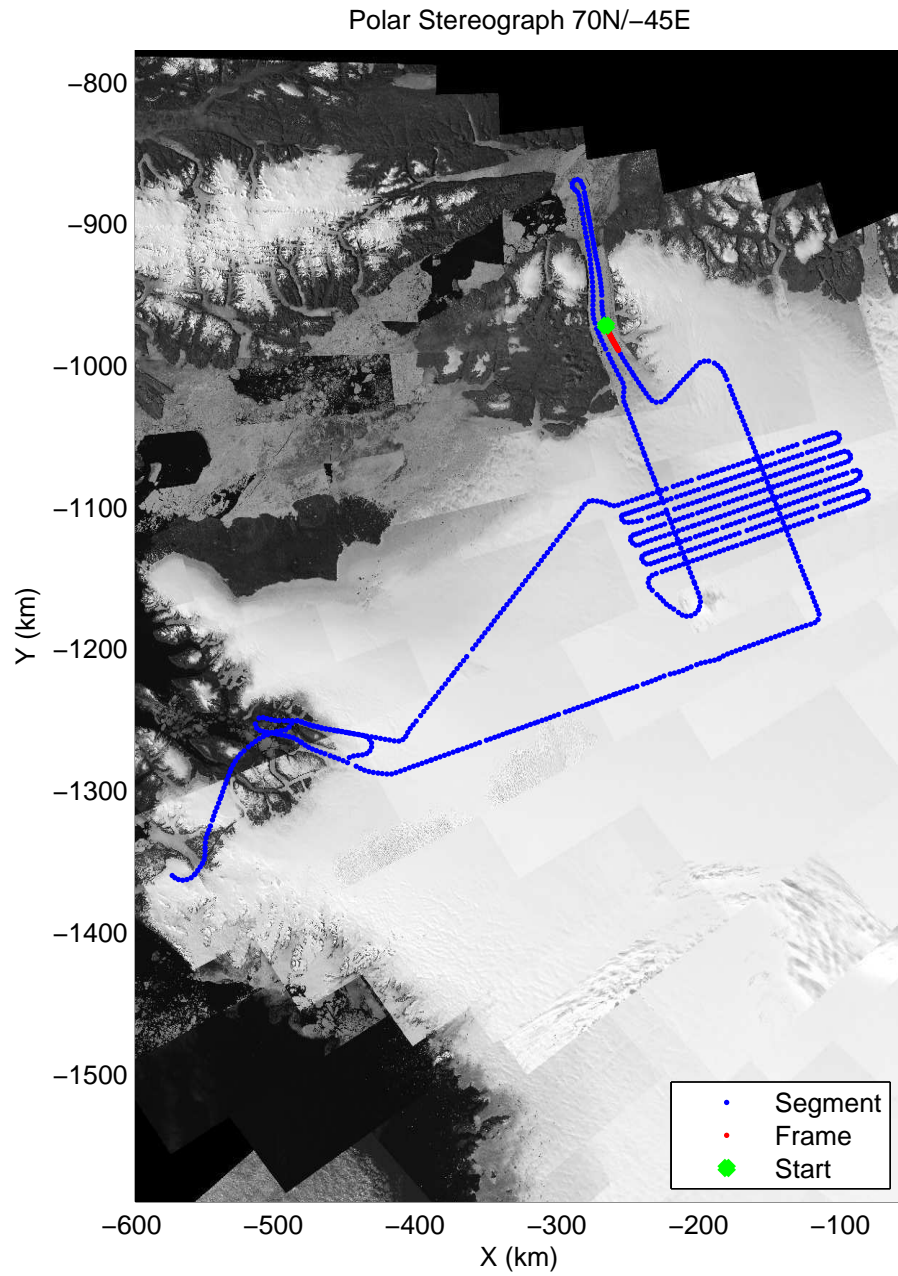

accum 2011\_Greenland\_P3: "Petermann 02" 20110507\_01\_117: 16:06:14.9 to 16:09:06.2 GPS






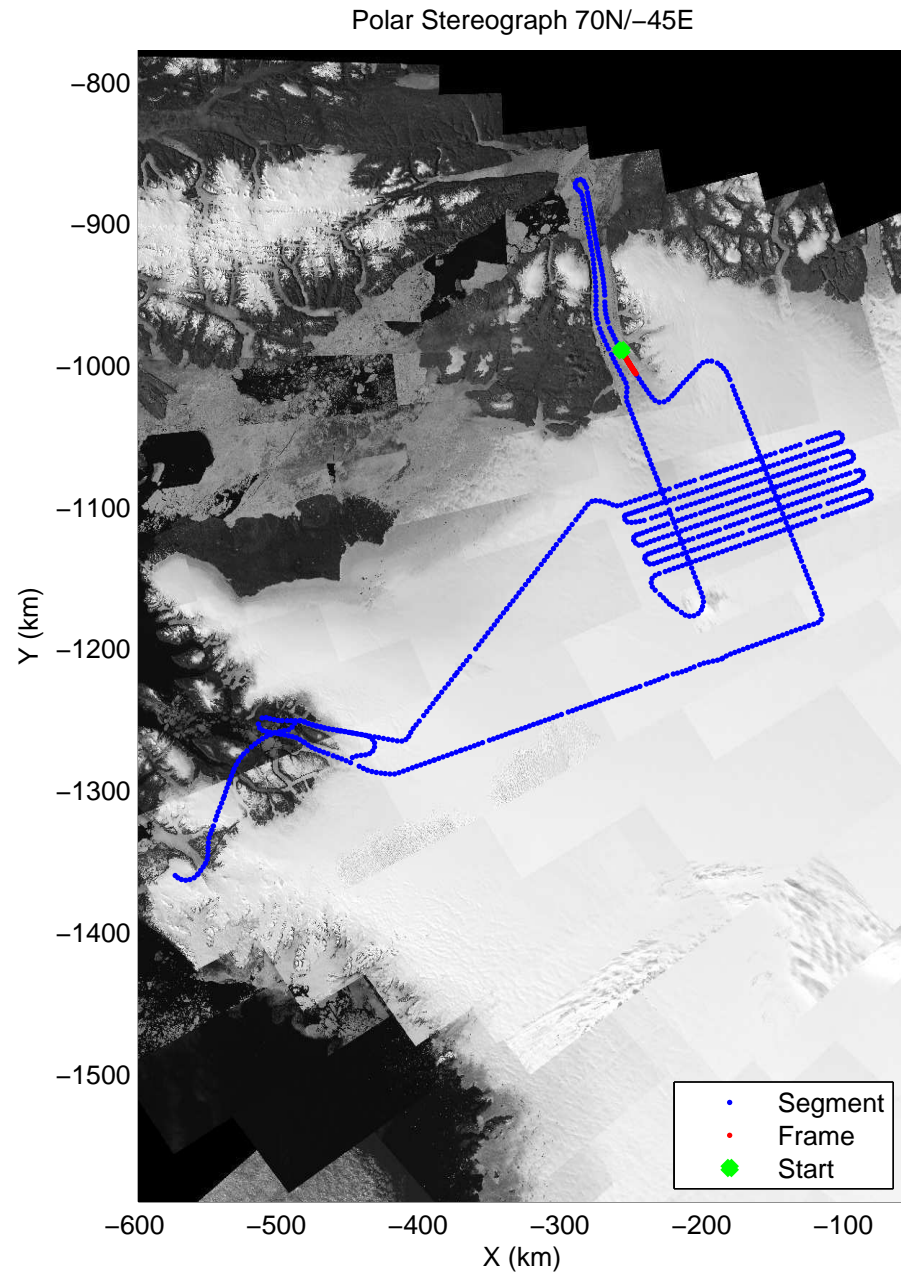

accum 2011\_Greenland\_P3: "Petermann 02" 20110507\_01\_118: 16:09:06.4 to 16:11:56.9 GPS






accum 2011\_Greenland\_P3: "Petermann 02" 20110507\_01\_119: 16:11:57.1 to 16:14:43.7 GPS

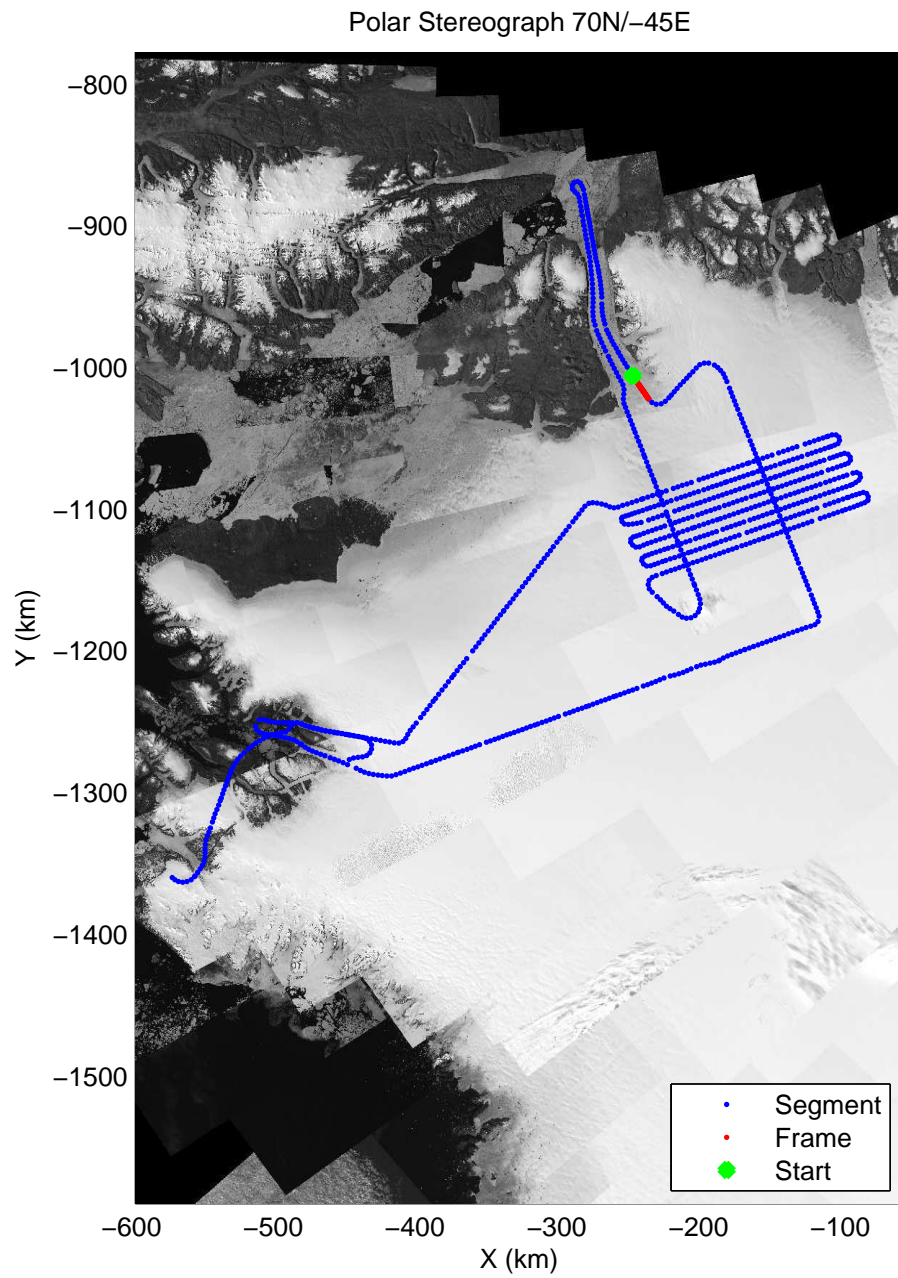






accum 2011\_Greenland\_P3: "Petermann 02" 20110507\_01\_120: 16:14:44.0 to 16:17:24.8 GPS

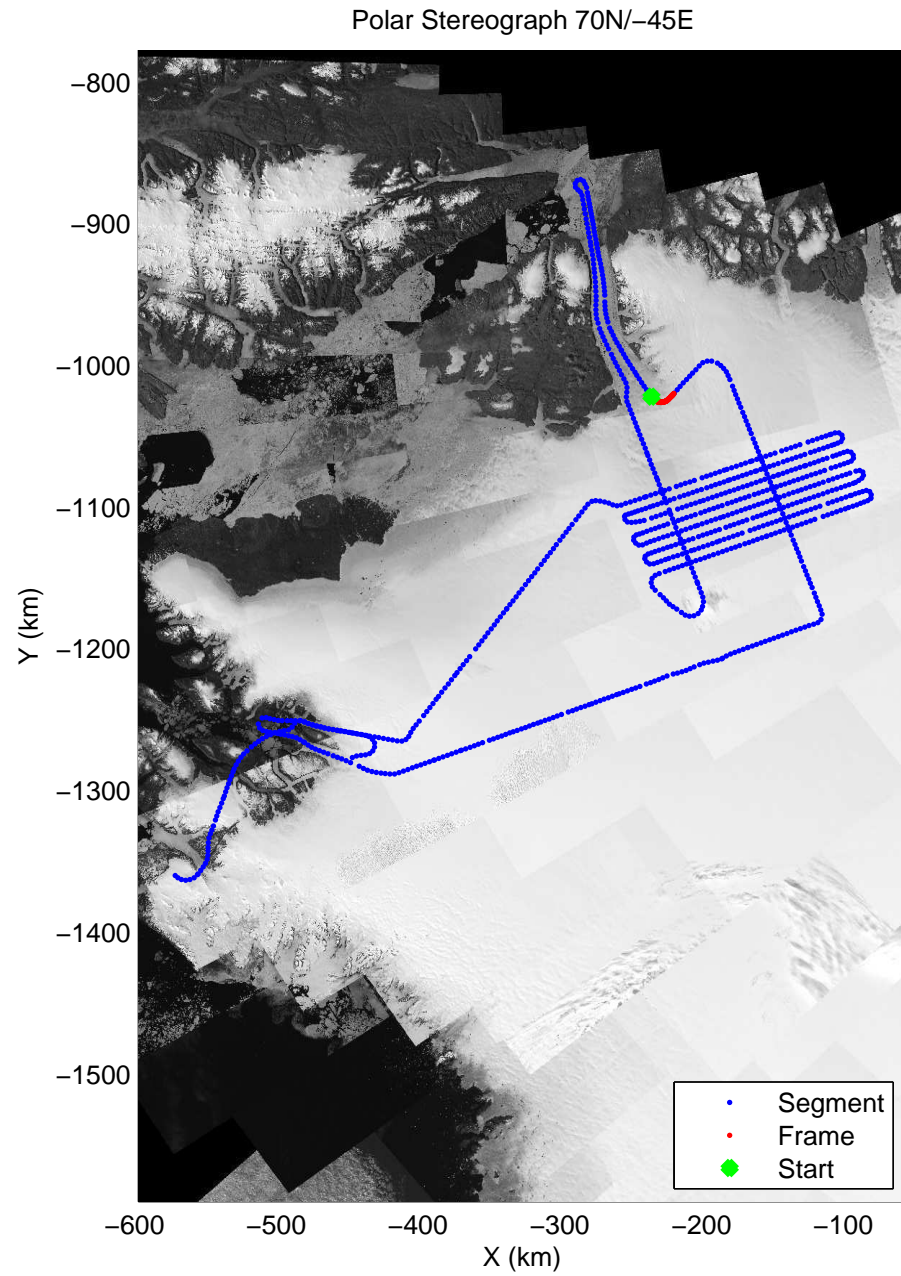
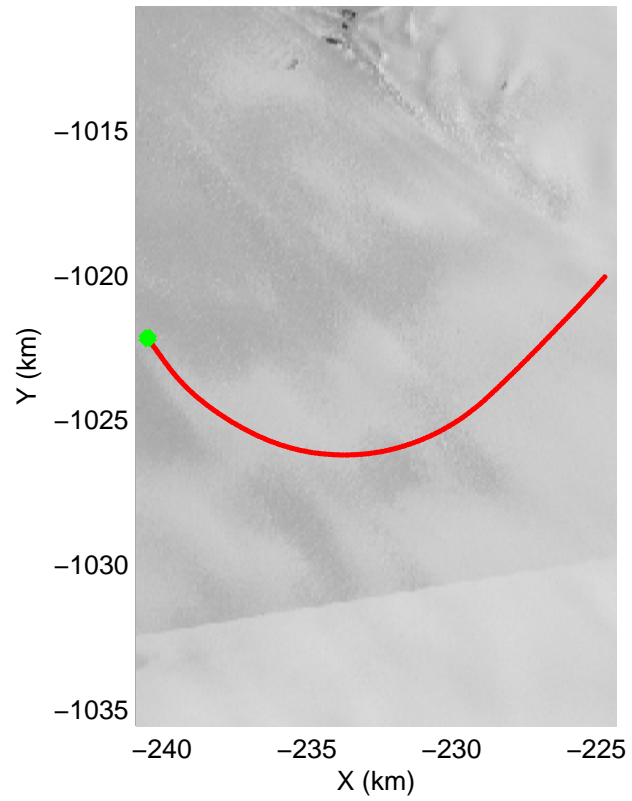







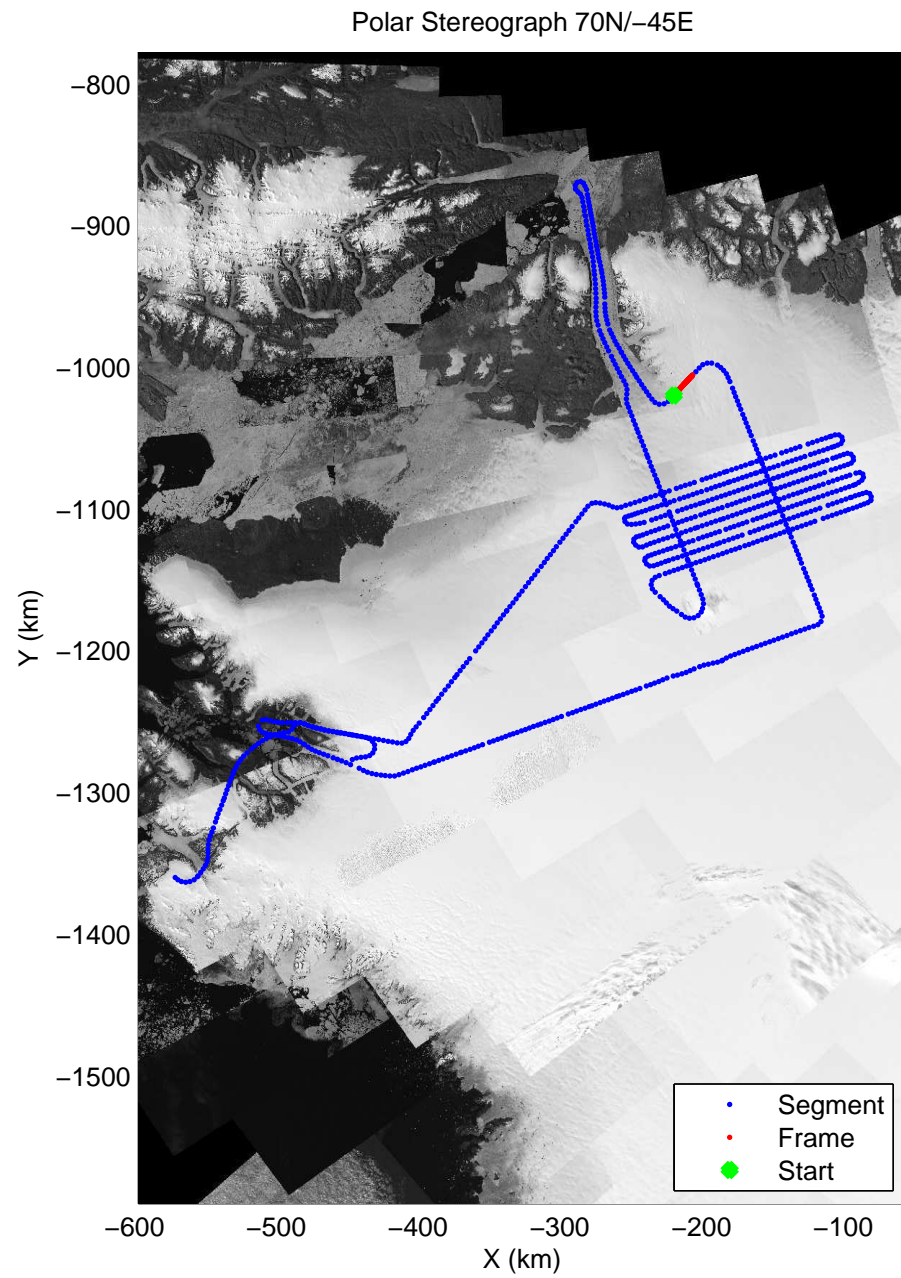
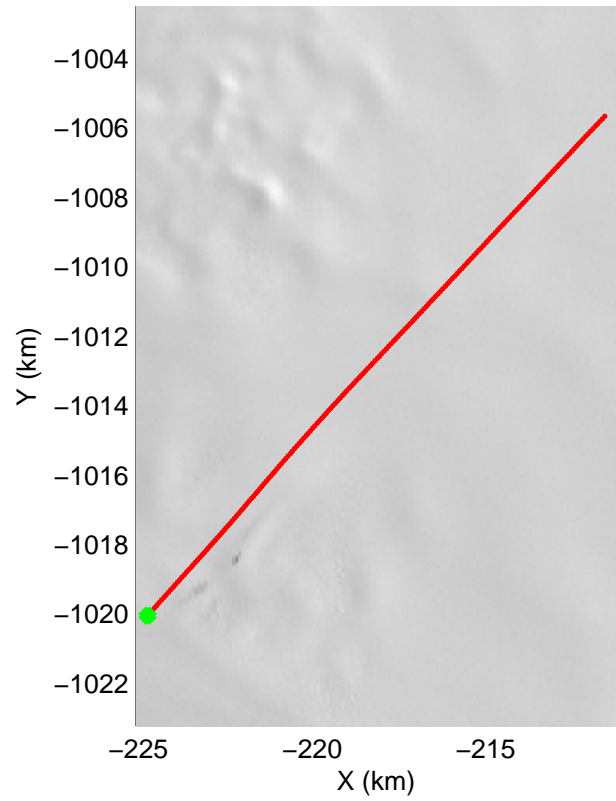
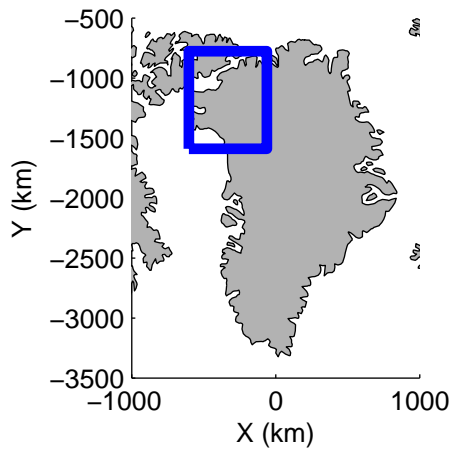
accum 2011\_Greenland\_P3: "Petermann 02" 20110507\_01\_121: 16:17:25.0 to 16:20:01.9 GPS






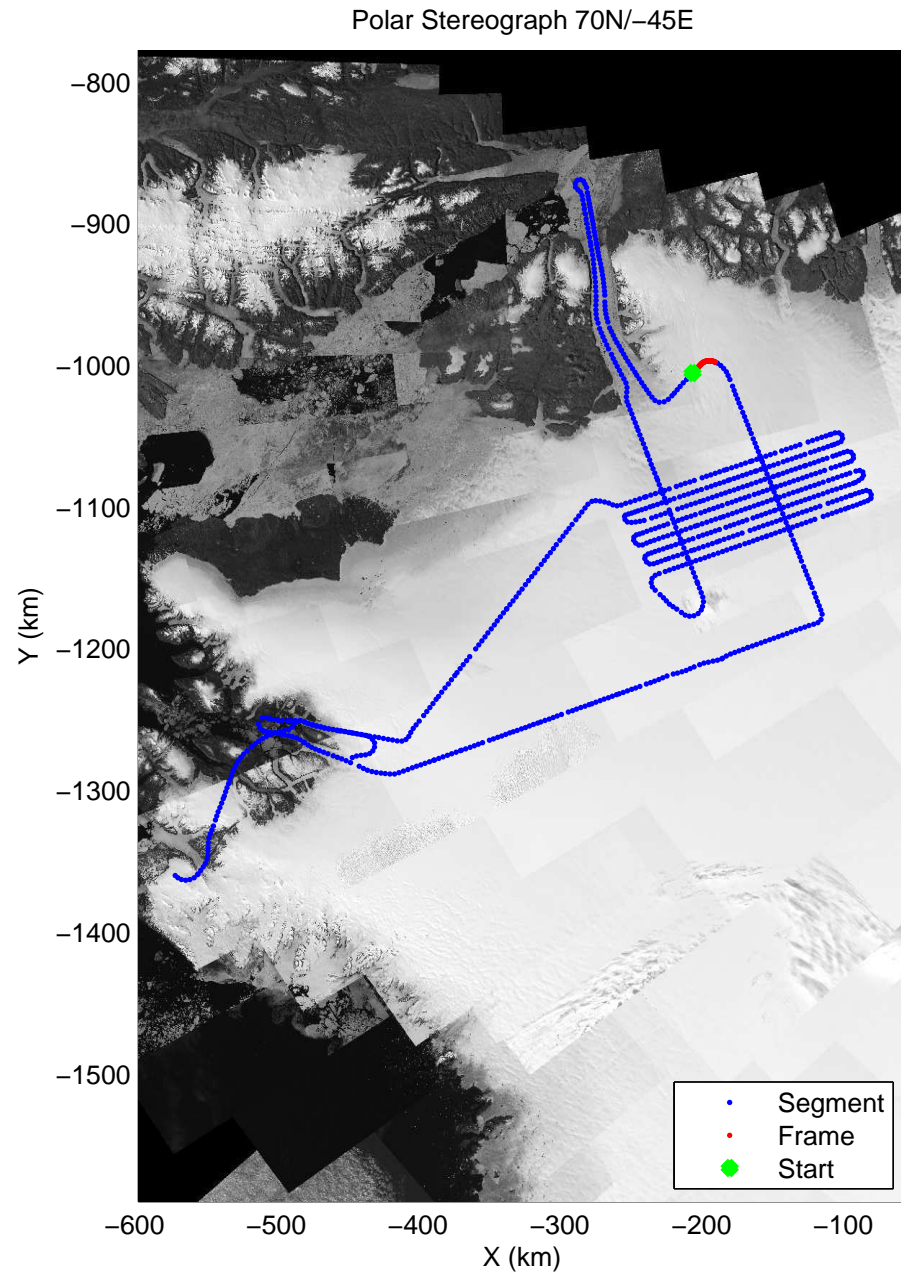
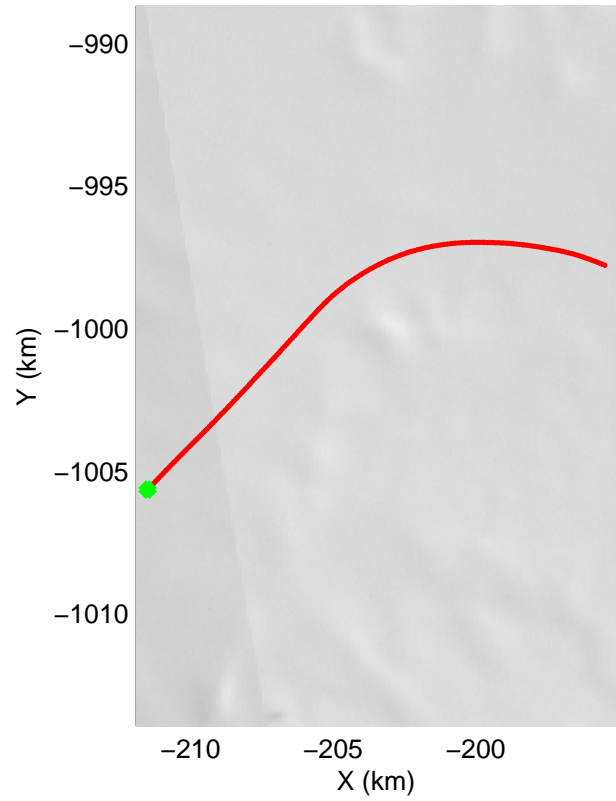
accum 2011\_Greenland\_P3: "Petermann 02" 20110507\_01\_122: 16:20:02.2 to 16:22:24.8 GPS






accum 2011\_Greenland\_P3: "Petermann 02" 20110507\_01\_123: 16:22:24.9 to 16:24:54.5 GPS

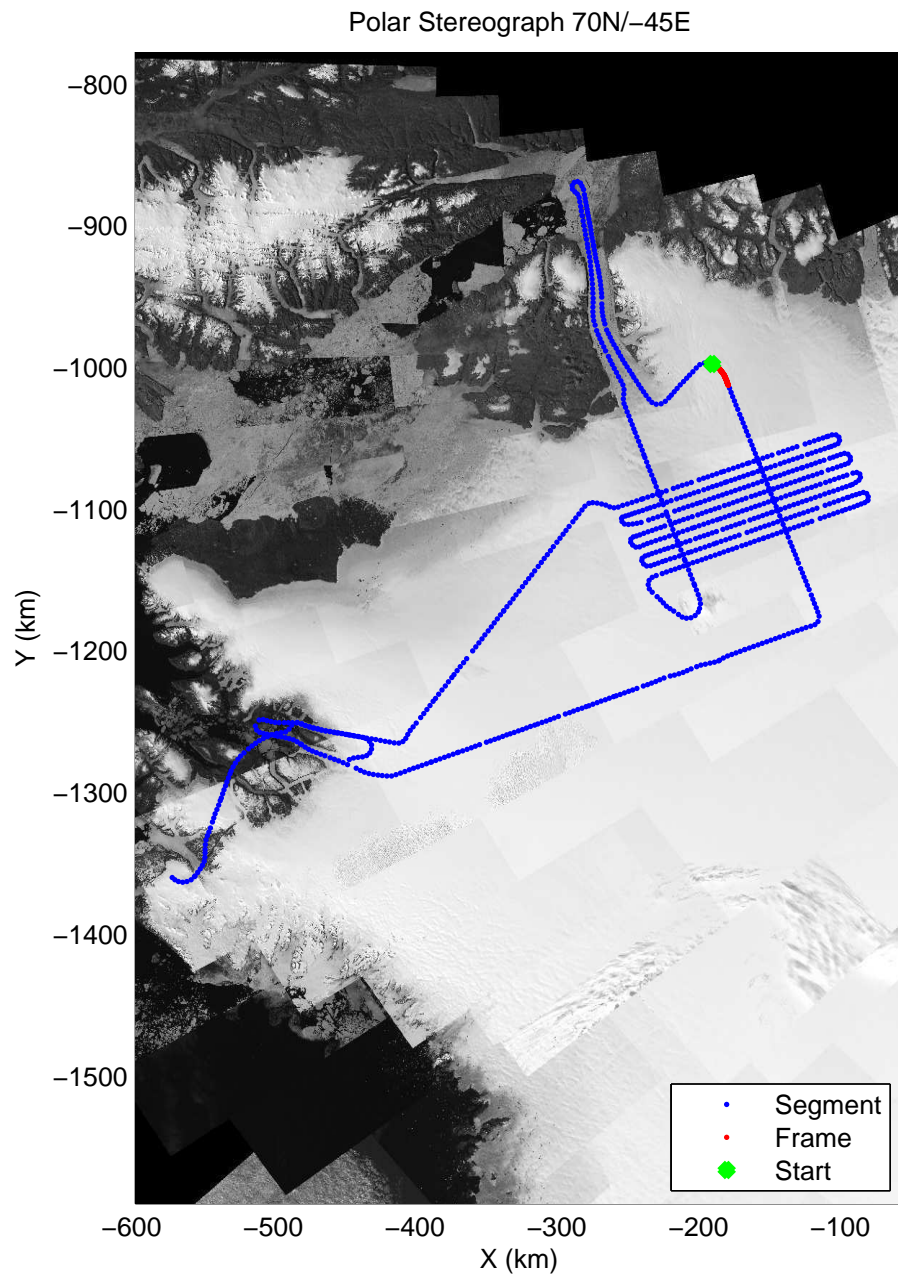
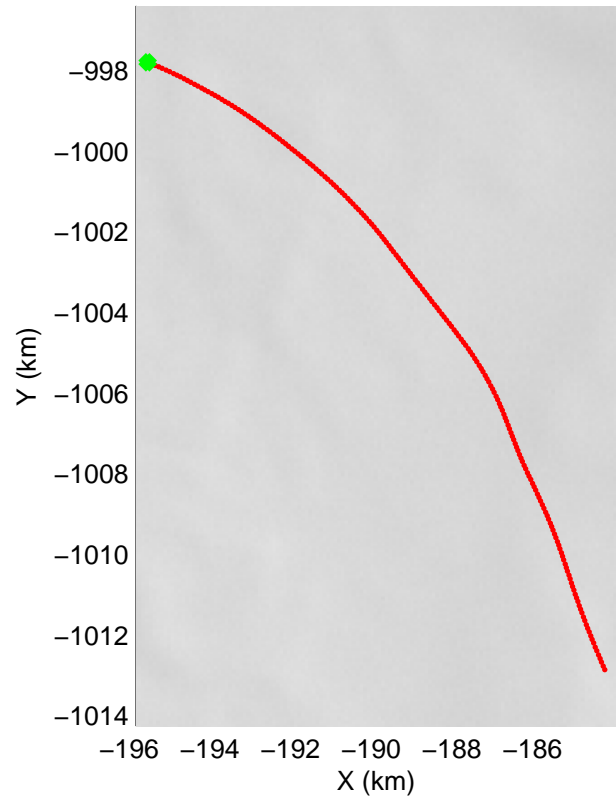
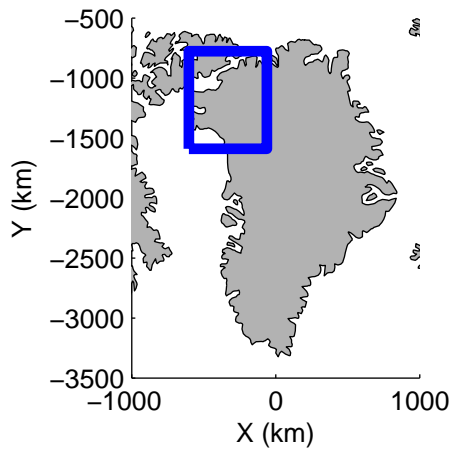





accum 2011\_Greenland\_P3: "Petermann 02" 20110507\_01\_124: 16:24:54.7 to 16:27:20.8 GPS

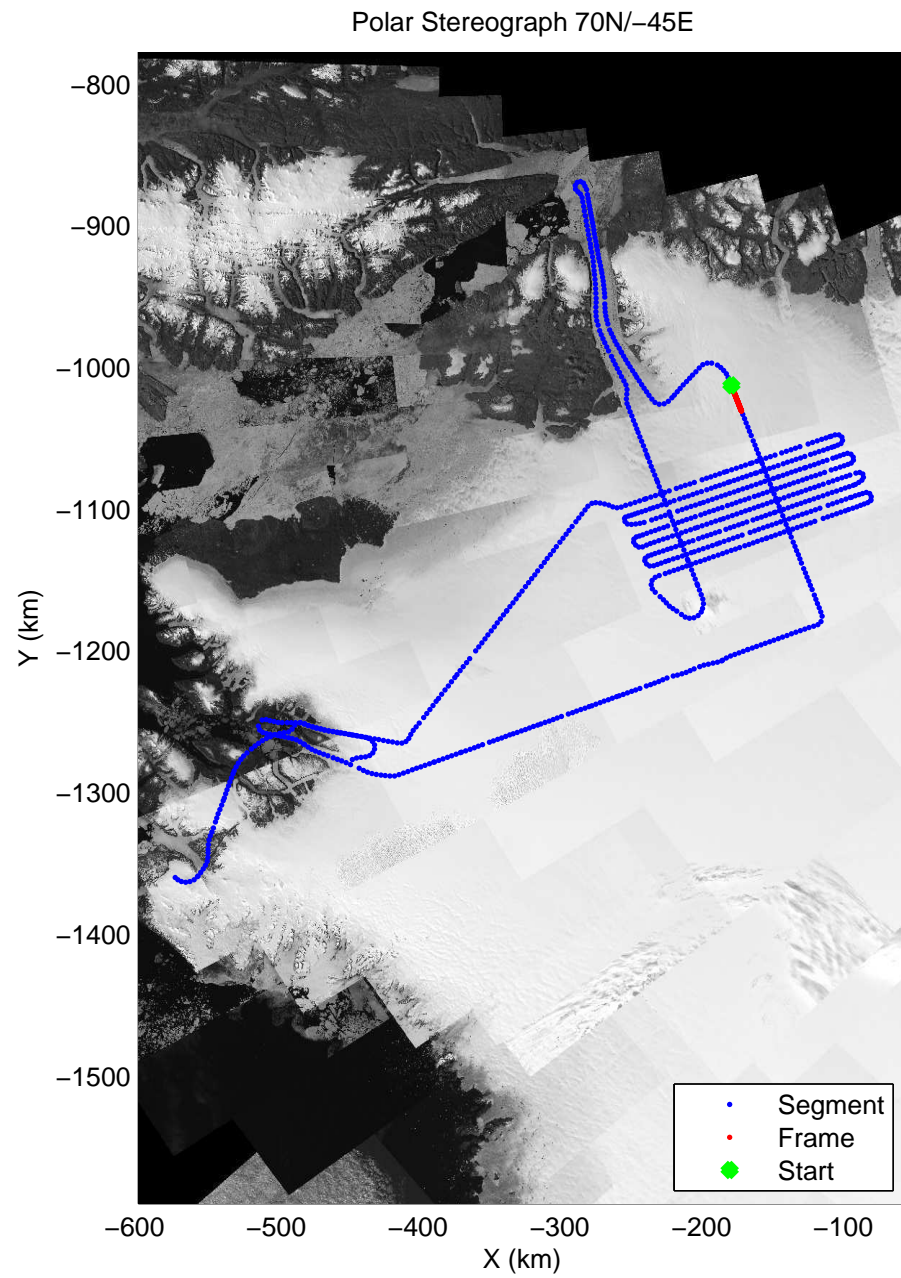








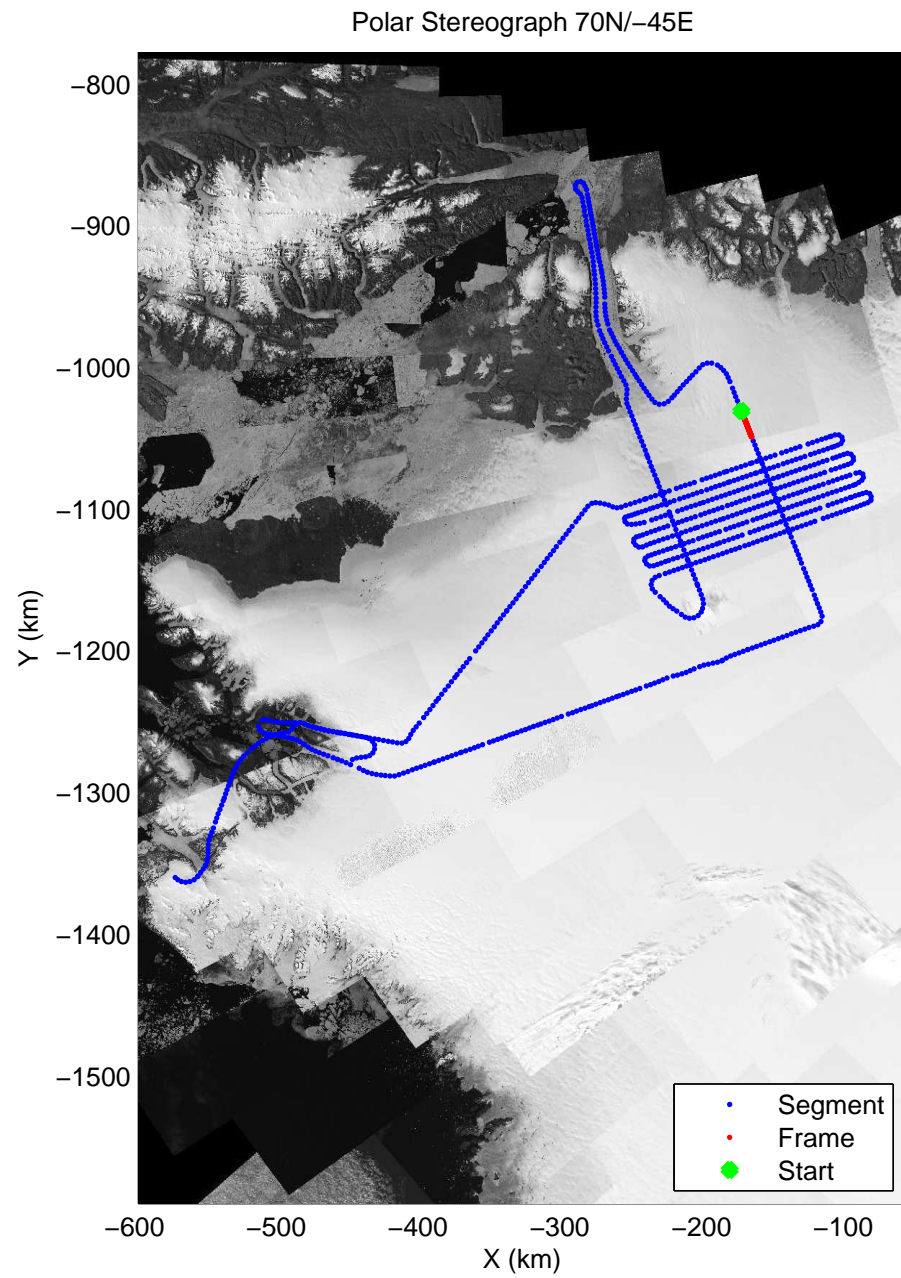
accum 2011\_Greenland\_P3: "Petermann 02" 20110507\_01\_125: 16:27:21.0 to 16:30:03.2 GPS






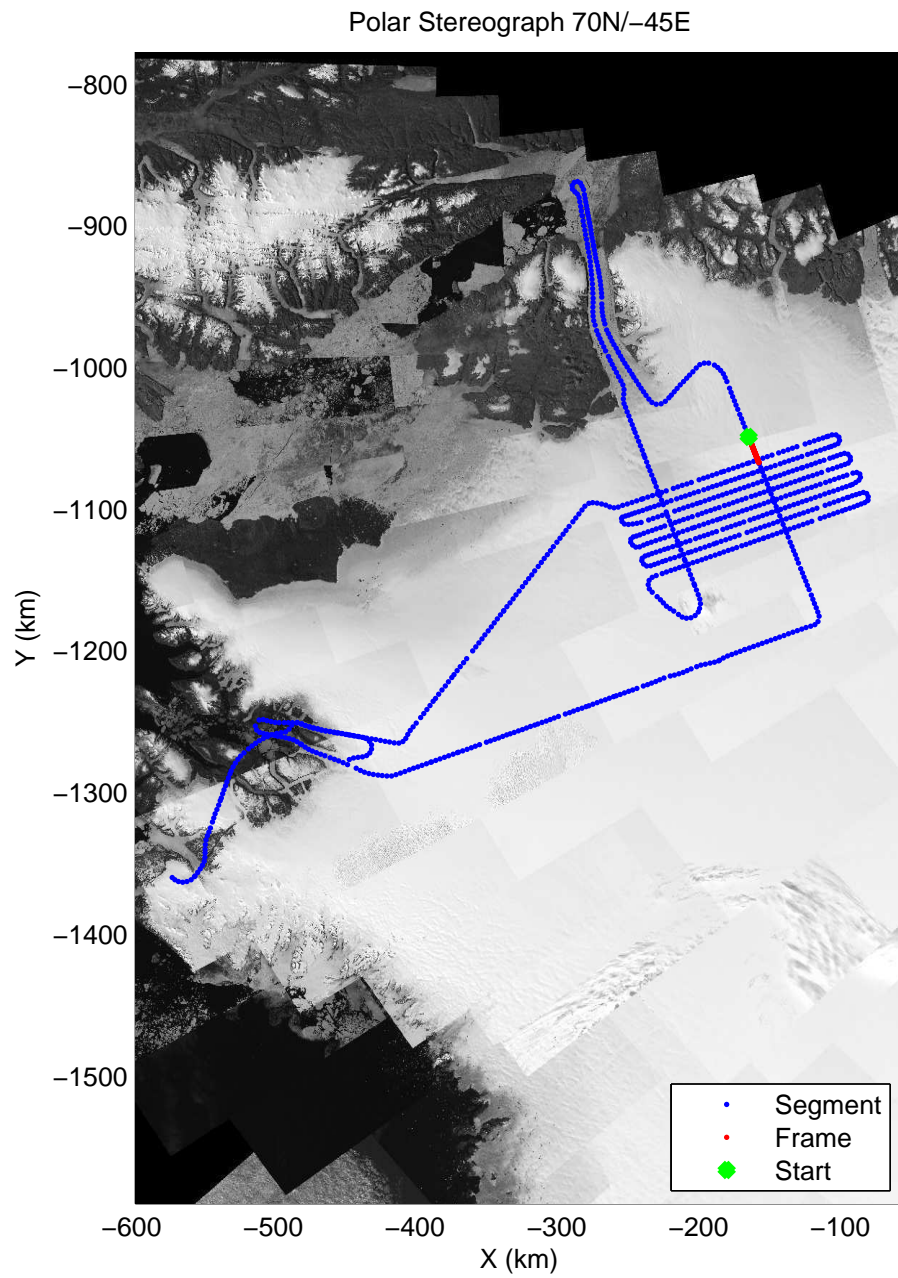

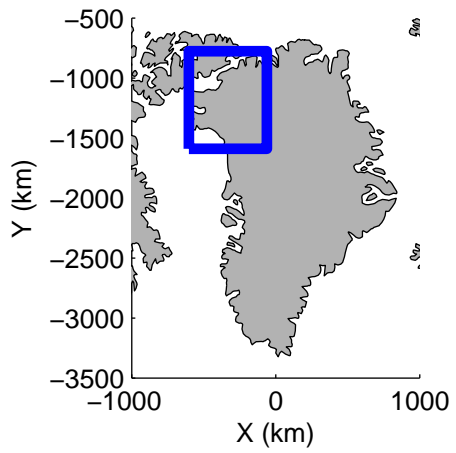
accum 2011\_Greenland\_P3: "Petermann 02" 20110507\_01\_126: 16:30:03.4 to 16:32:36.5 GPS






accum 2011\_Greenland\_P3: "Petermann 02" 20110507\_01\_127: 16:32:36.7 to 16:35:08.2 GPS

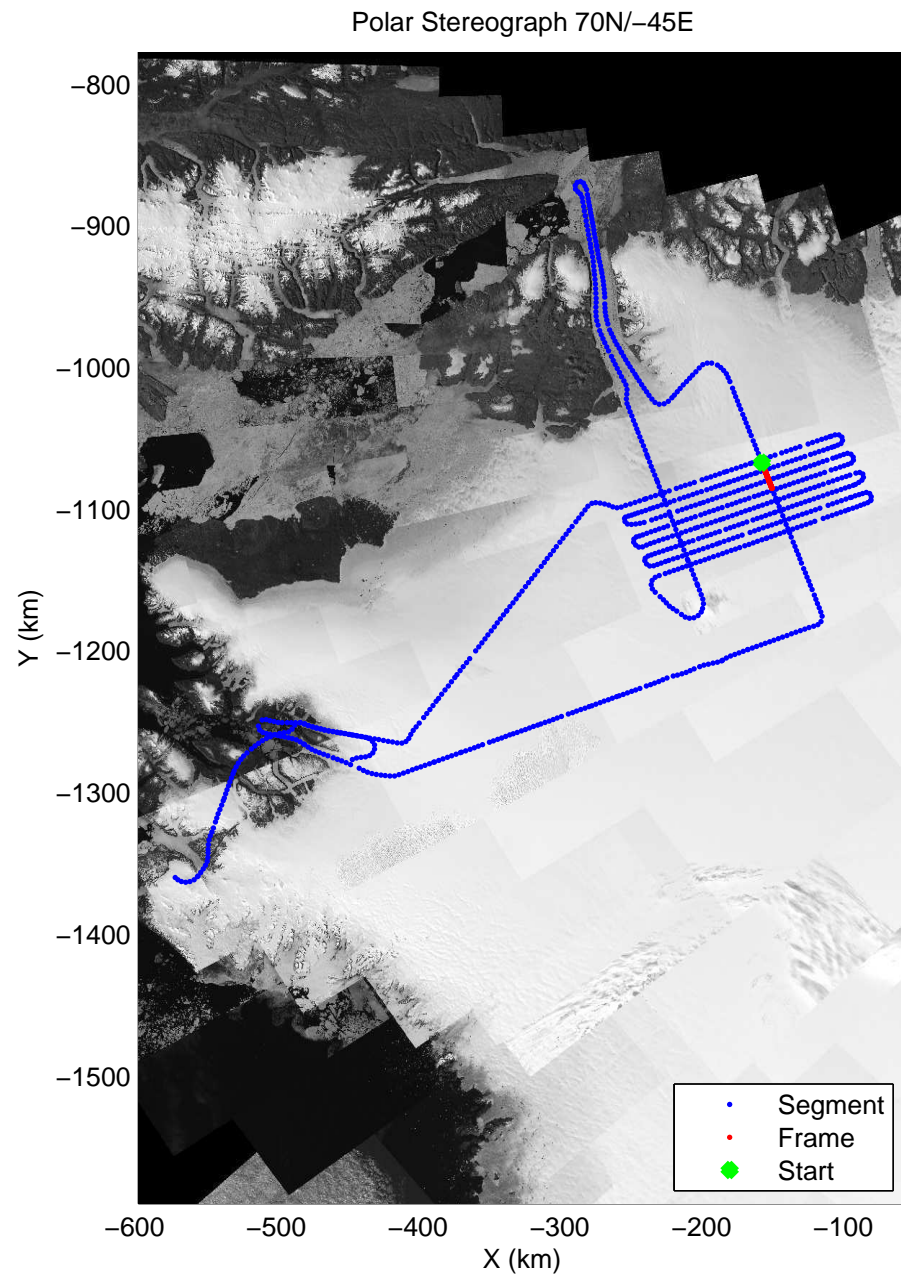
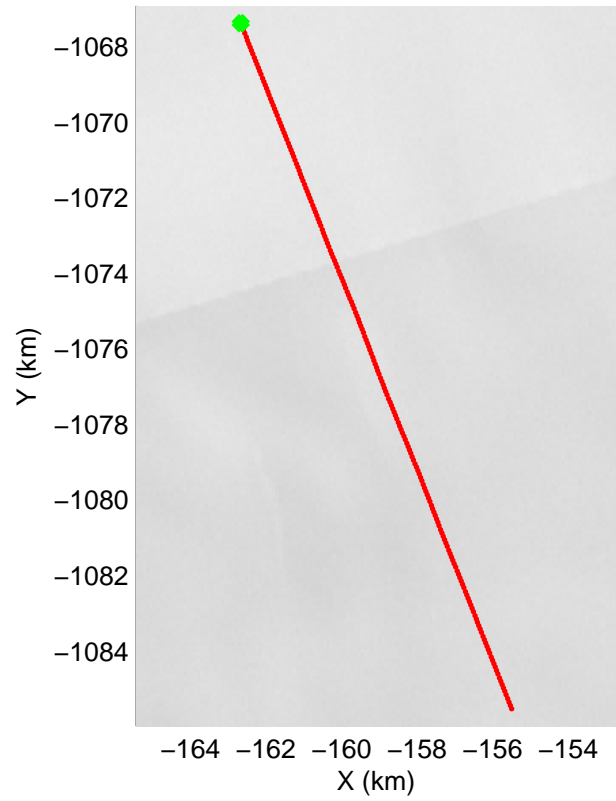





accum 2011\_Greenland\_P3: "Petermann 02" 20110507\_01\_128: 16:35:08.4 to 16:37:41.6 GPS

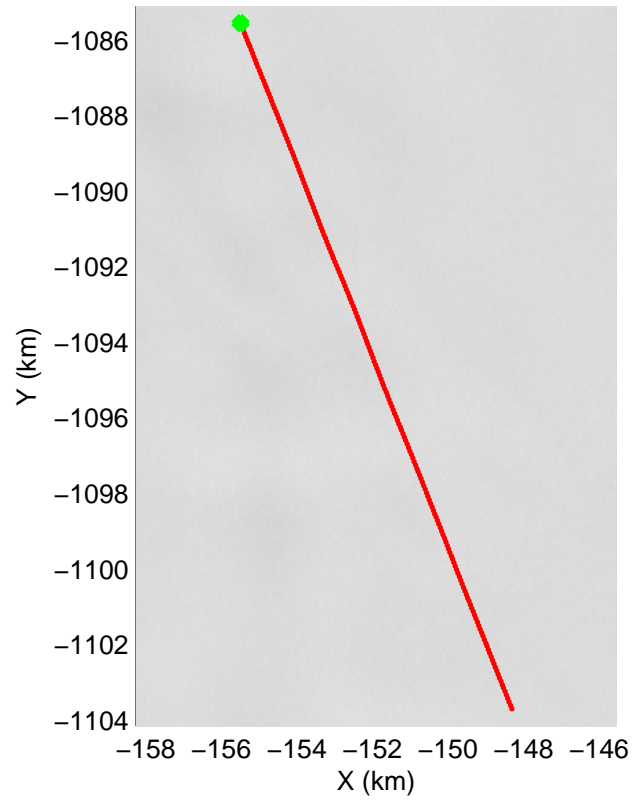




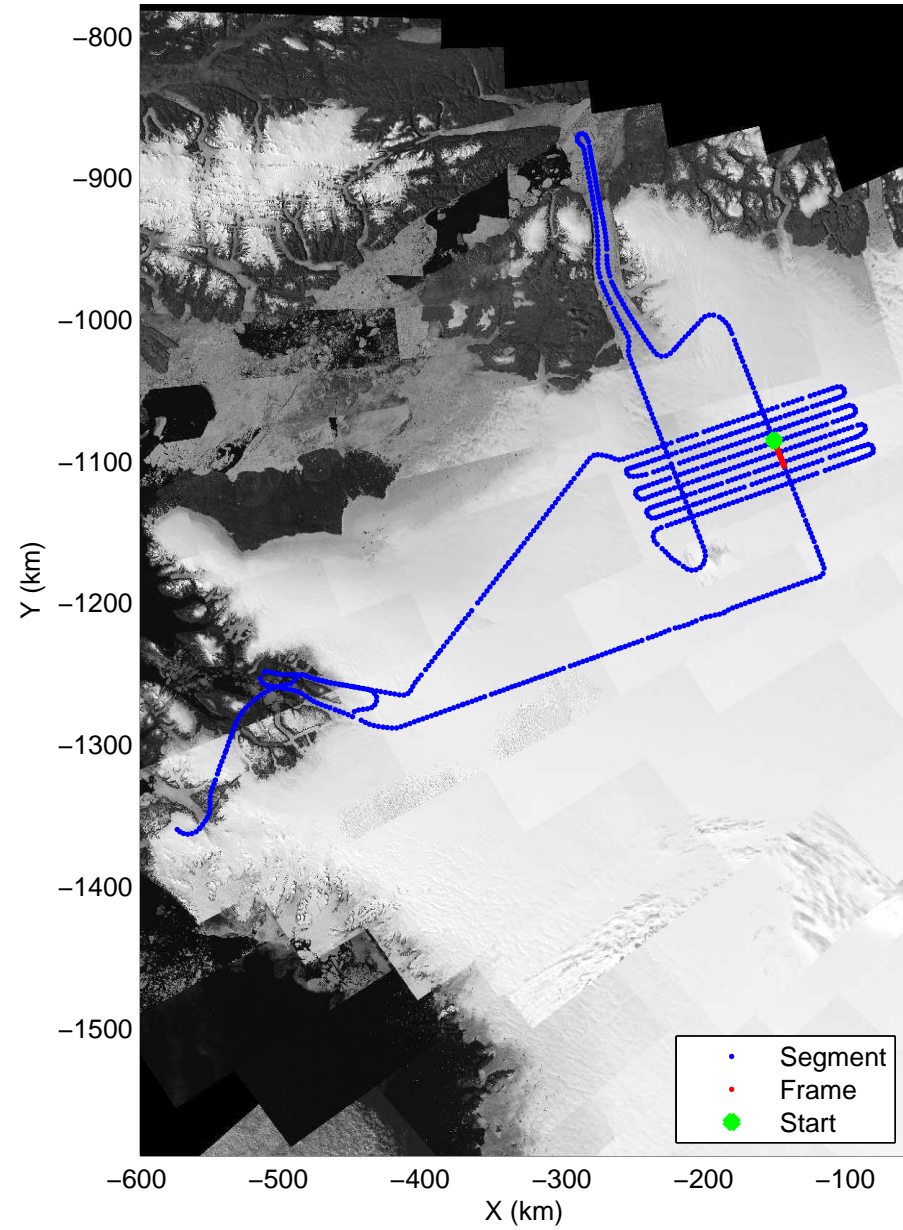


accum 2011\_Greenland\_P3: "Petermann 02" 20110507\_01\_129: 16:37:41.8 to 16:40:18.7 GPS




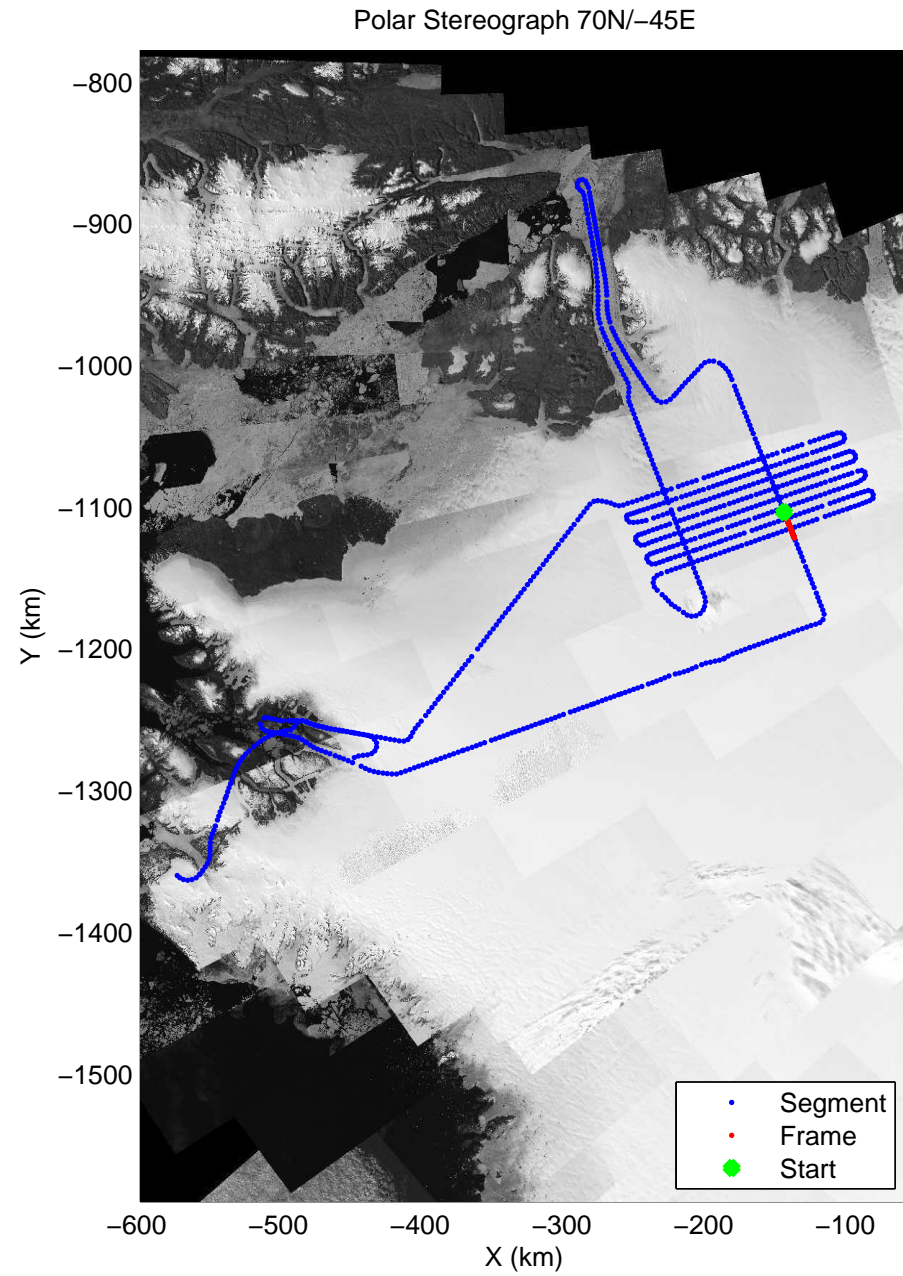



Polar Stereograph 70N/-45E




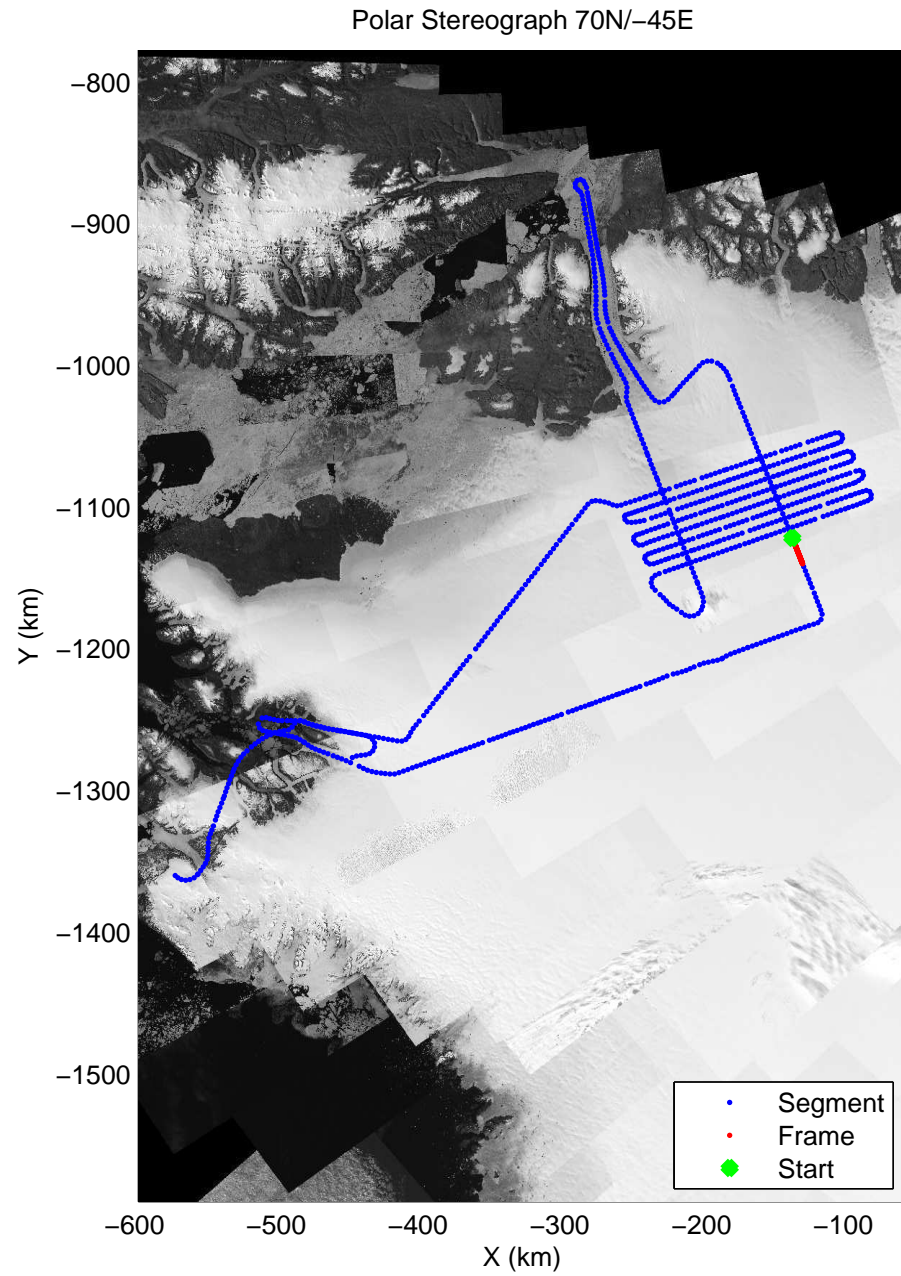
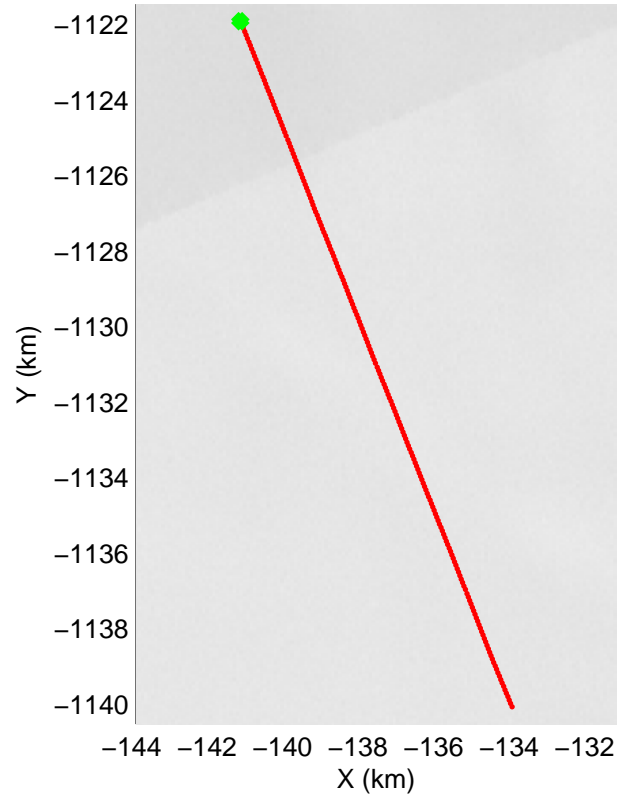
accum 2011\_Greenland\_P3: "Petermann 02" 20110507\_01\_130: 16:40:18.9 to 16:42:49.7 GPS






accum 2011\_Greenland\_P3: "Petermann 02" 20110507\_01\_131: 16:42:49.9 to 16:45:20.2 GPS

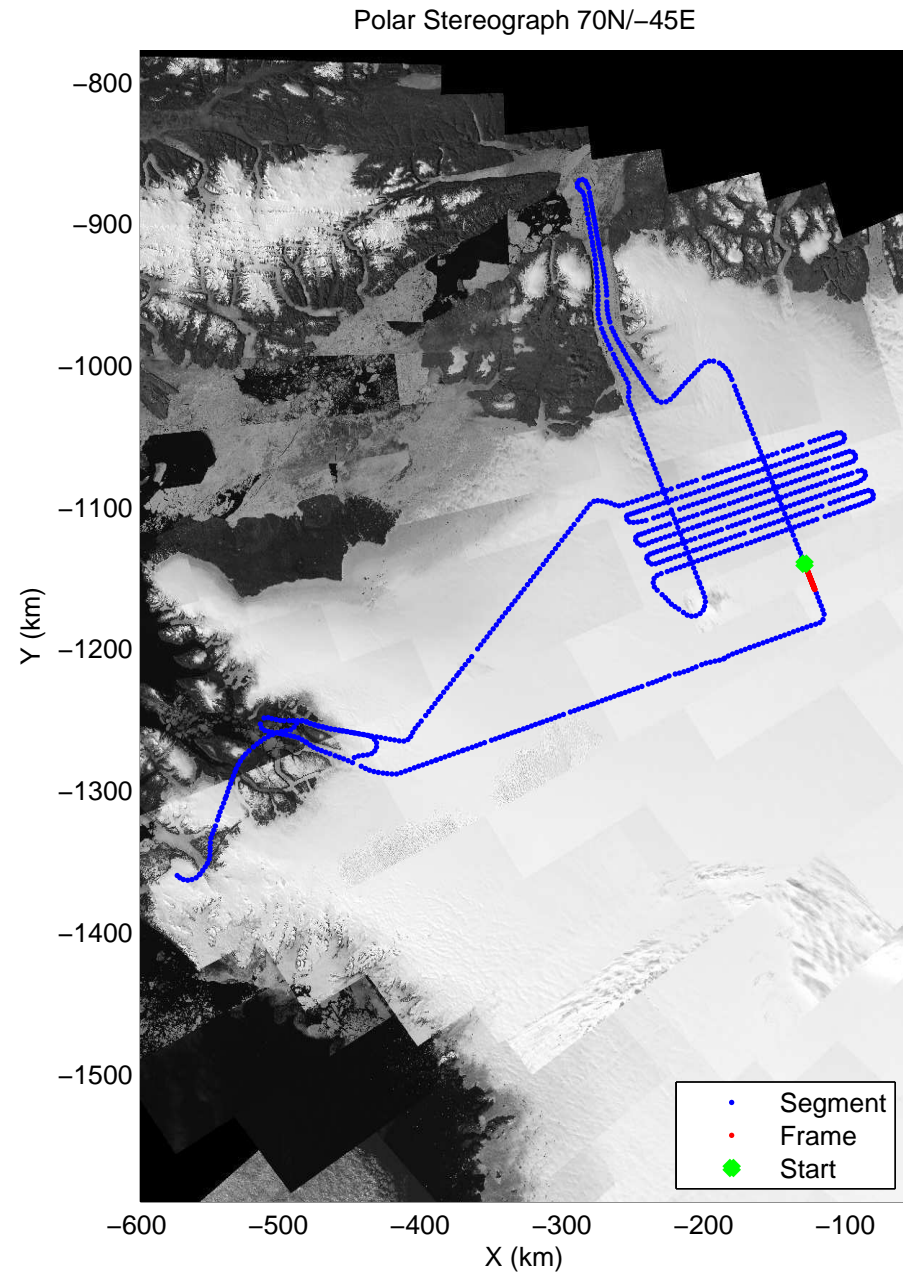





accum 2011\_Greenland\_P3: "Petermann 02" 20110507\_01\_132: 16:45:20.4 to 16:47:53.6 GPS

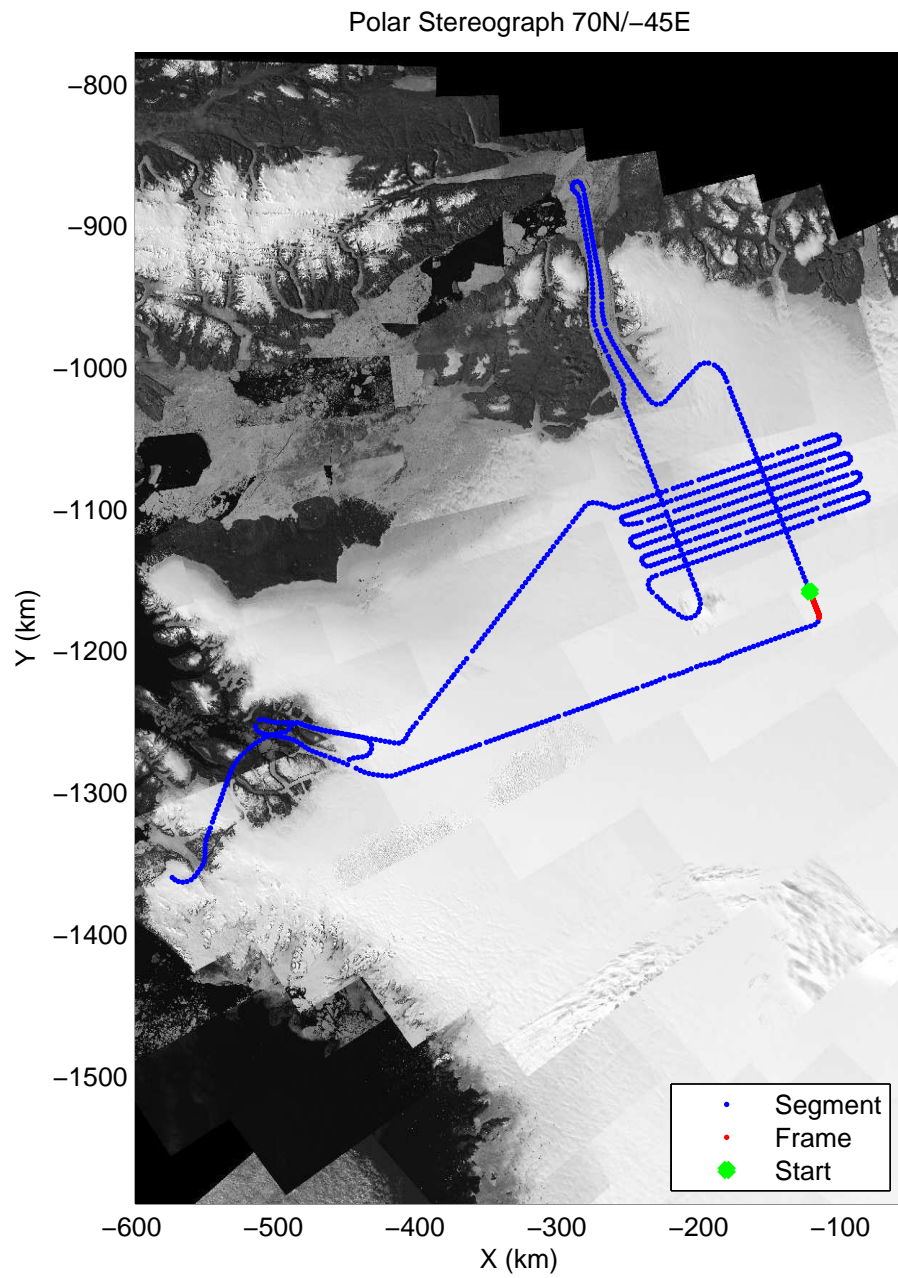
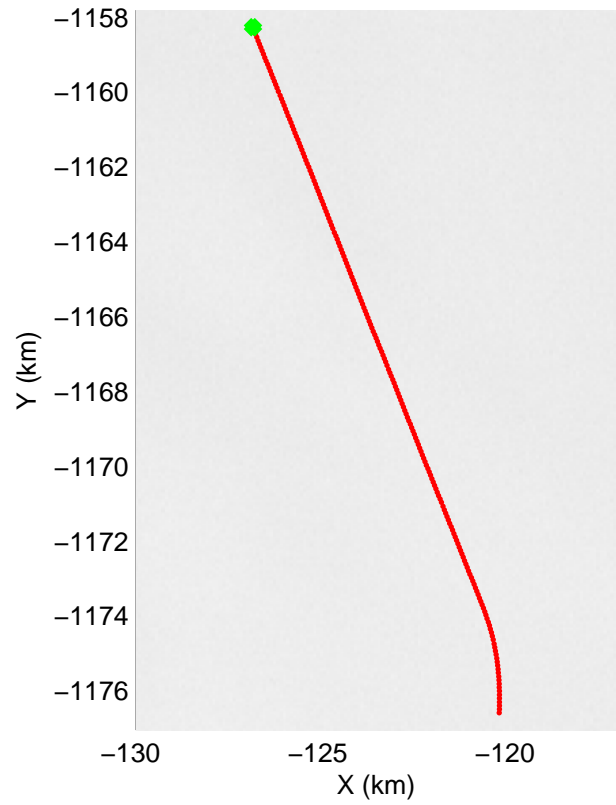
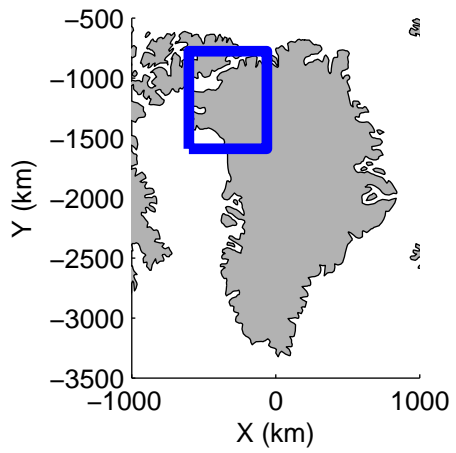







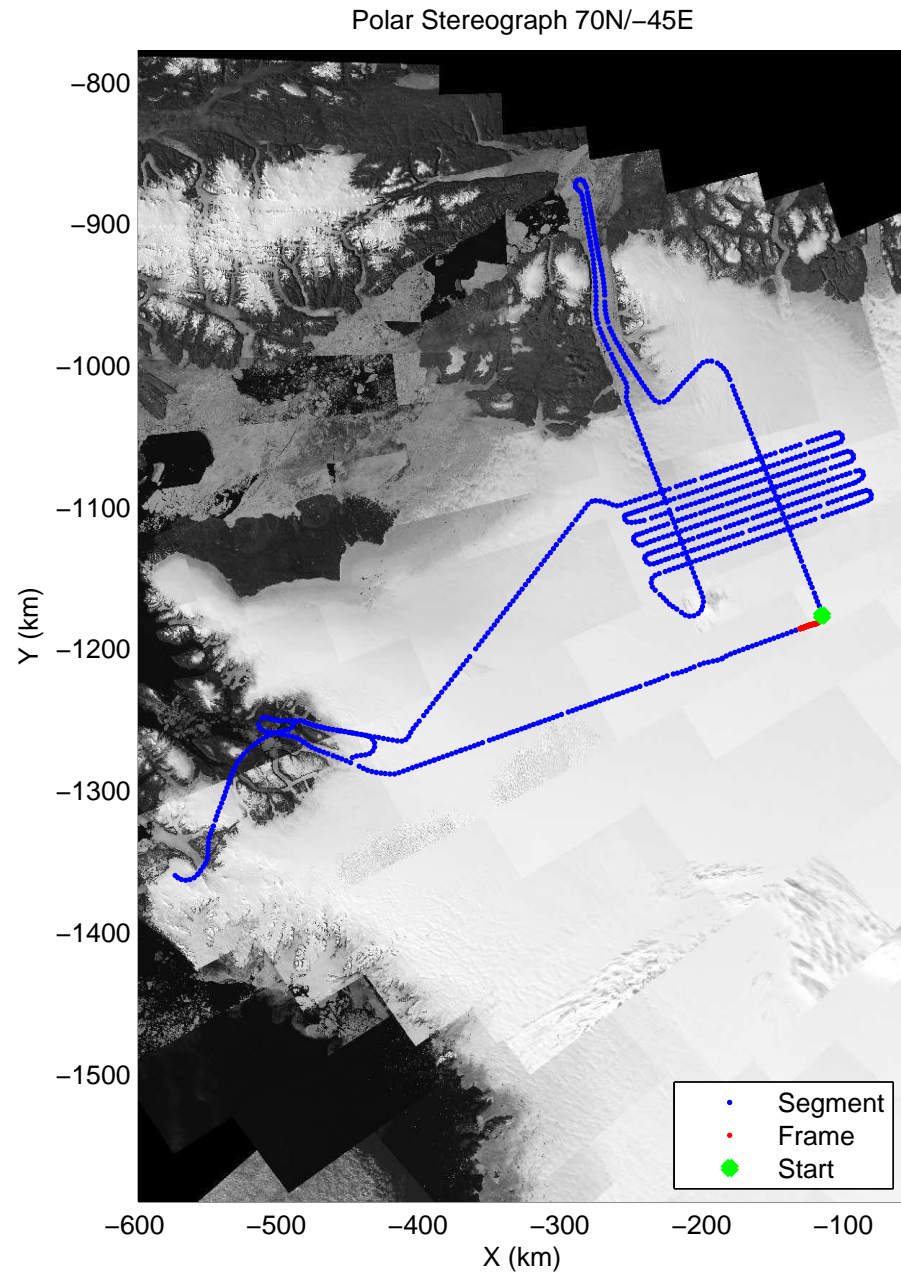
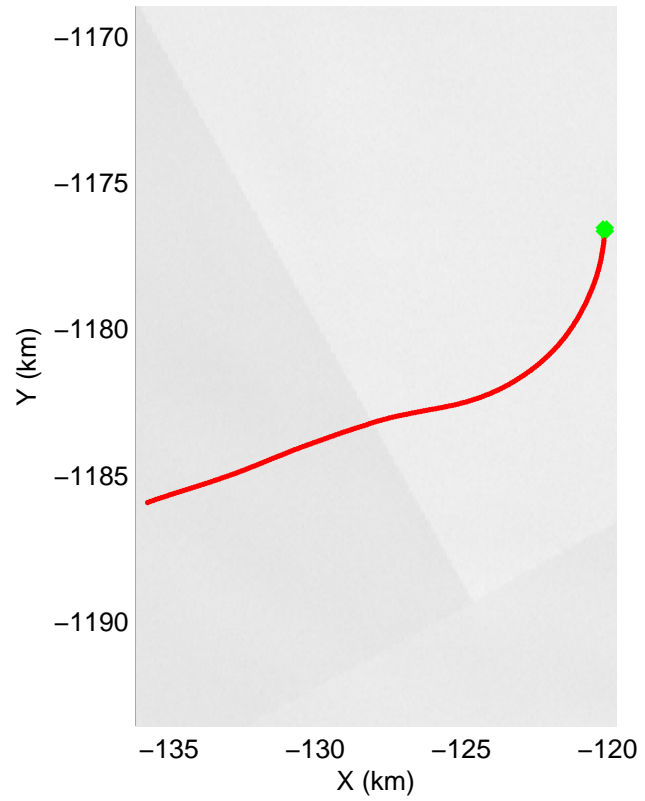
accum 2011\_Greenland\_P3: "Petermann 02" 20110507\_01\_133: 16:47:53.8 to 16:50:27.7 GPS






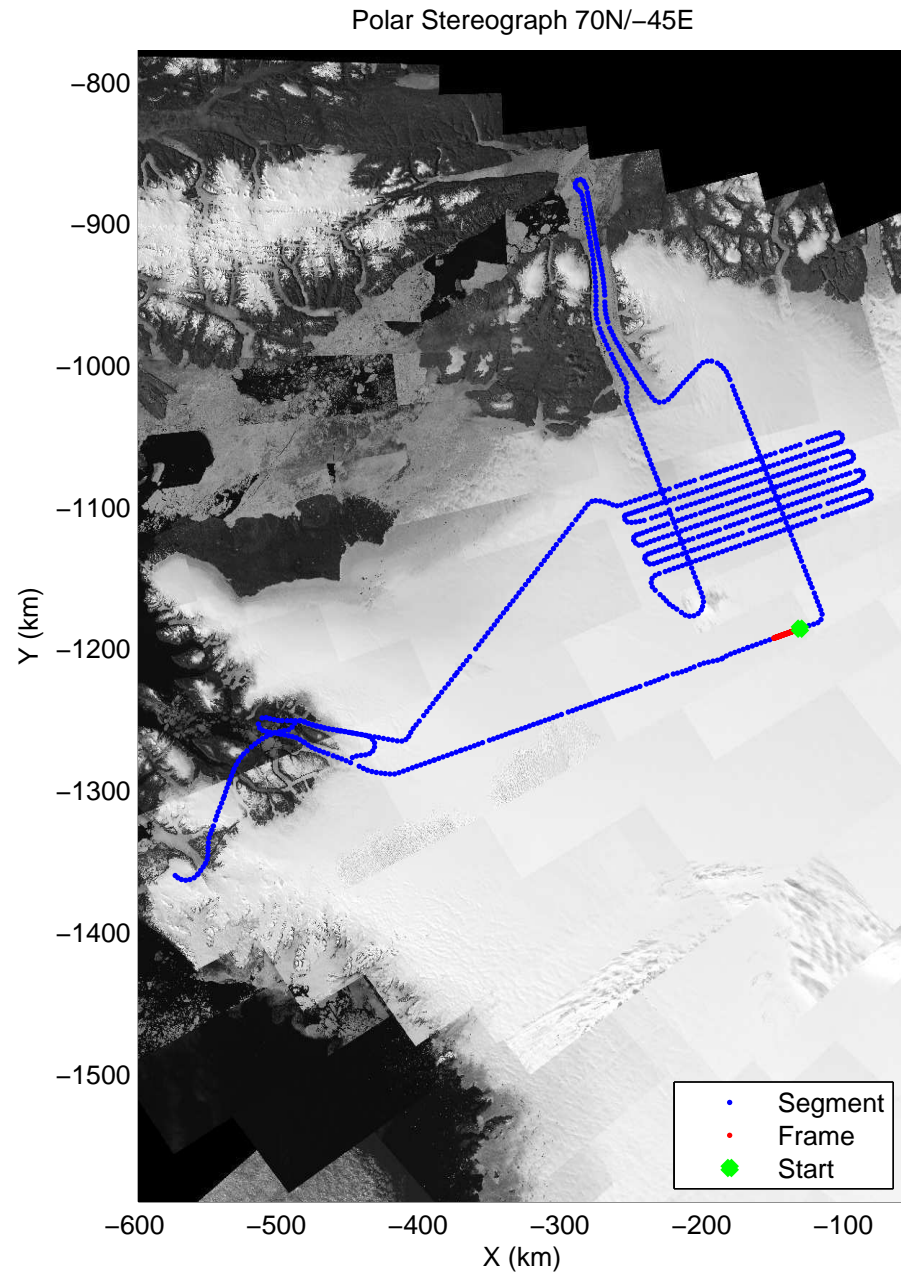
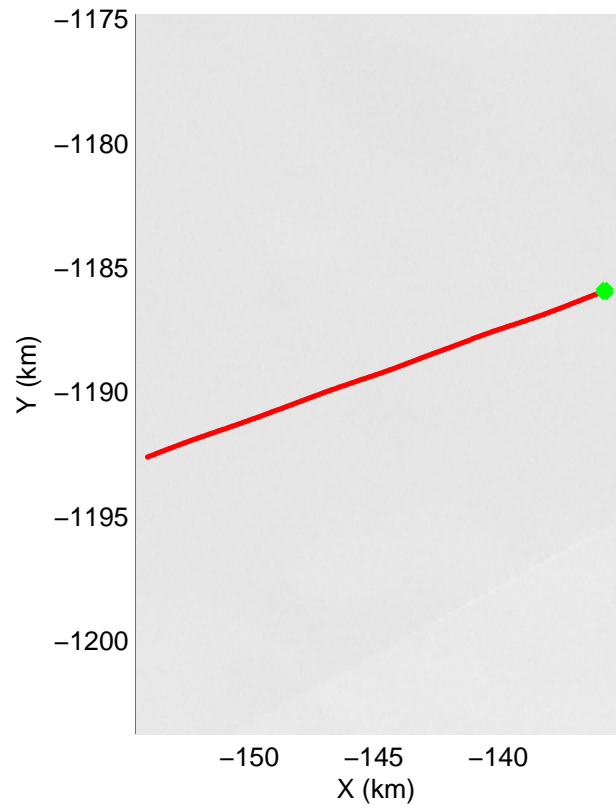
accum 2011\_Greenland\_P3: "Petermann 02" 20110507\_01\_134: 16:50:27.8 to 16:53:01.3 GPS






accum 2011\_Greenland\_P3: "Petermann 02" 20110507\_01\_135: 16:53:01.4 to 16:55:32.7 GPS

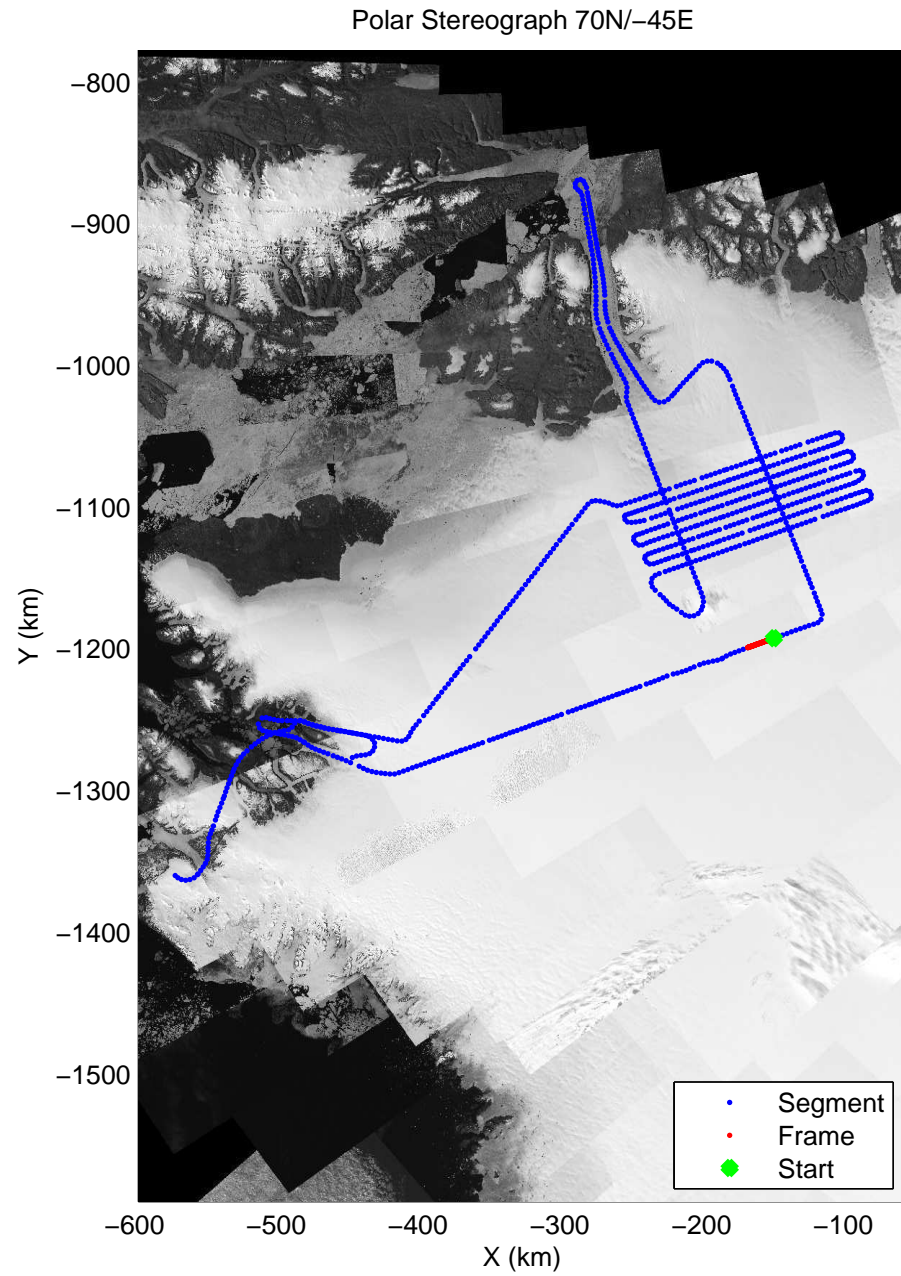
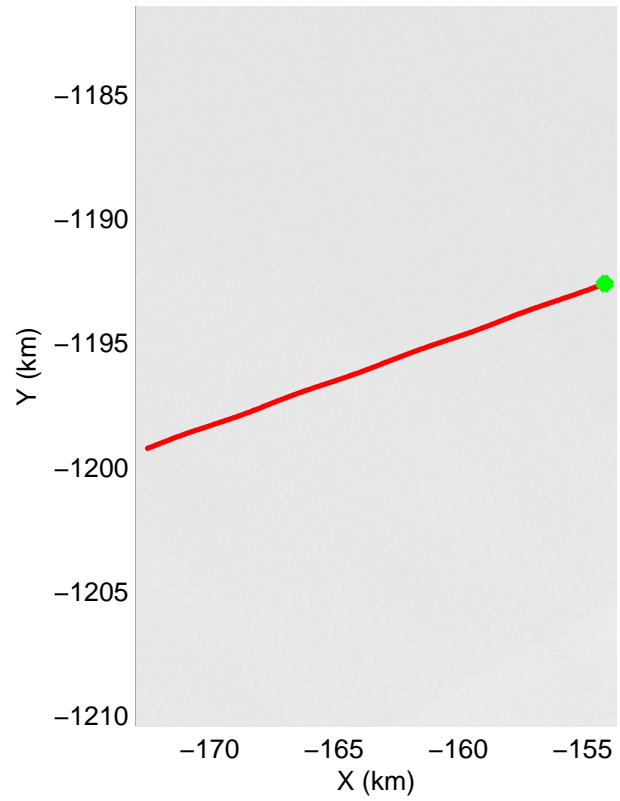





accum 2011\_Greenland\_P3: "Petermann 02" 20110507\_01\_136: 16:55:33.0 to 16:58:01.8 GPS

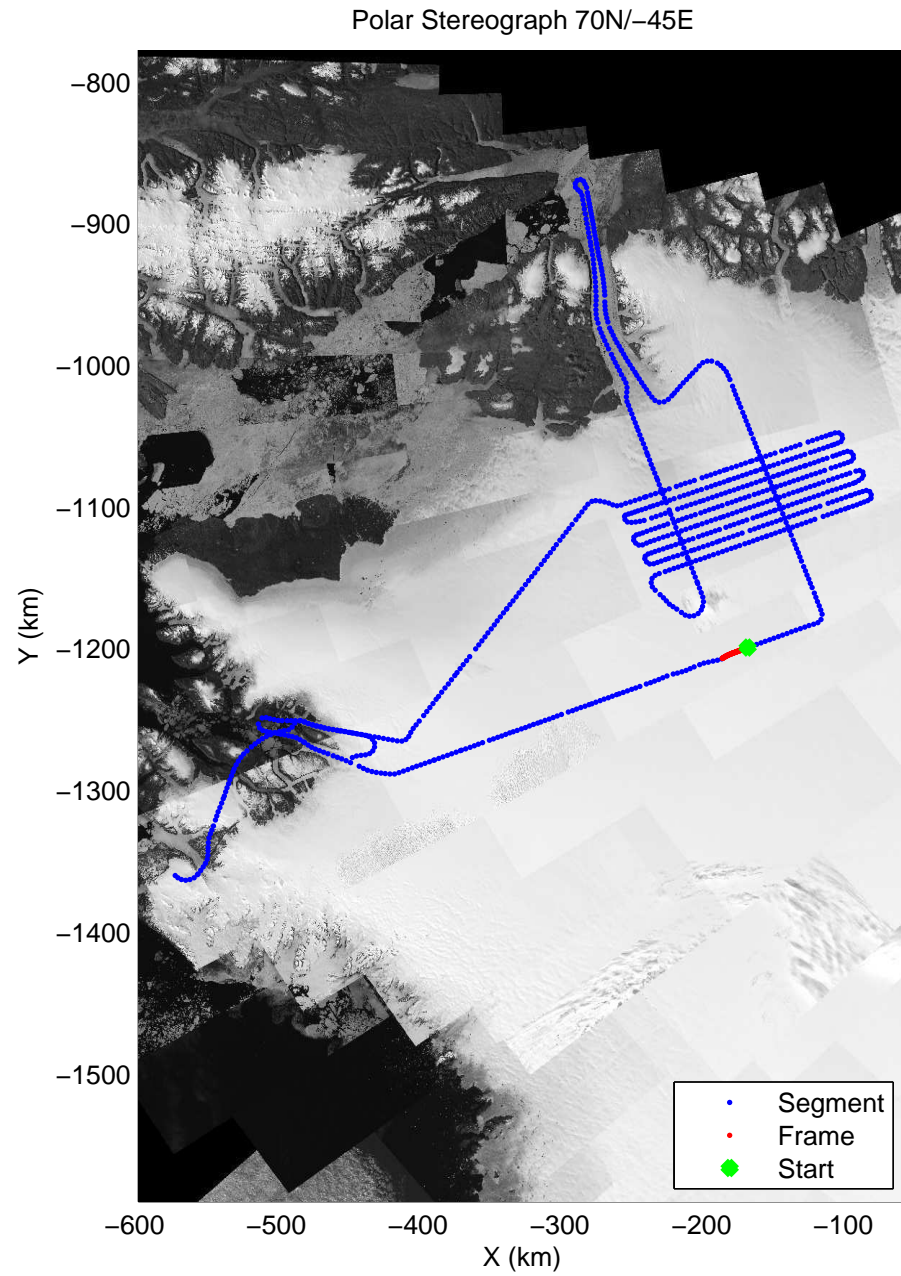
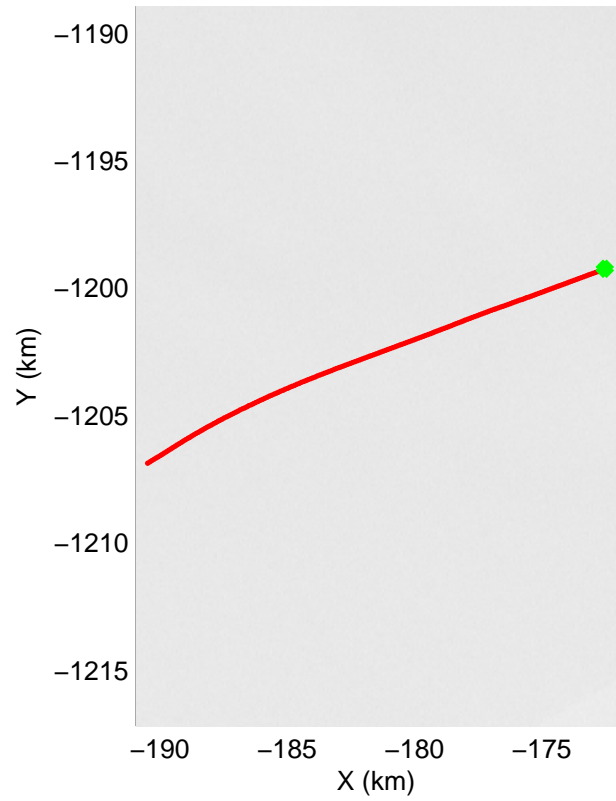







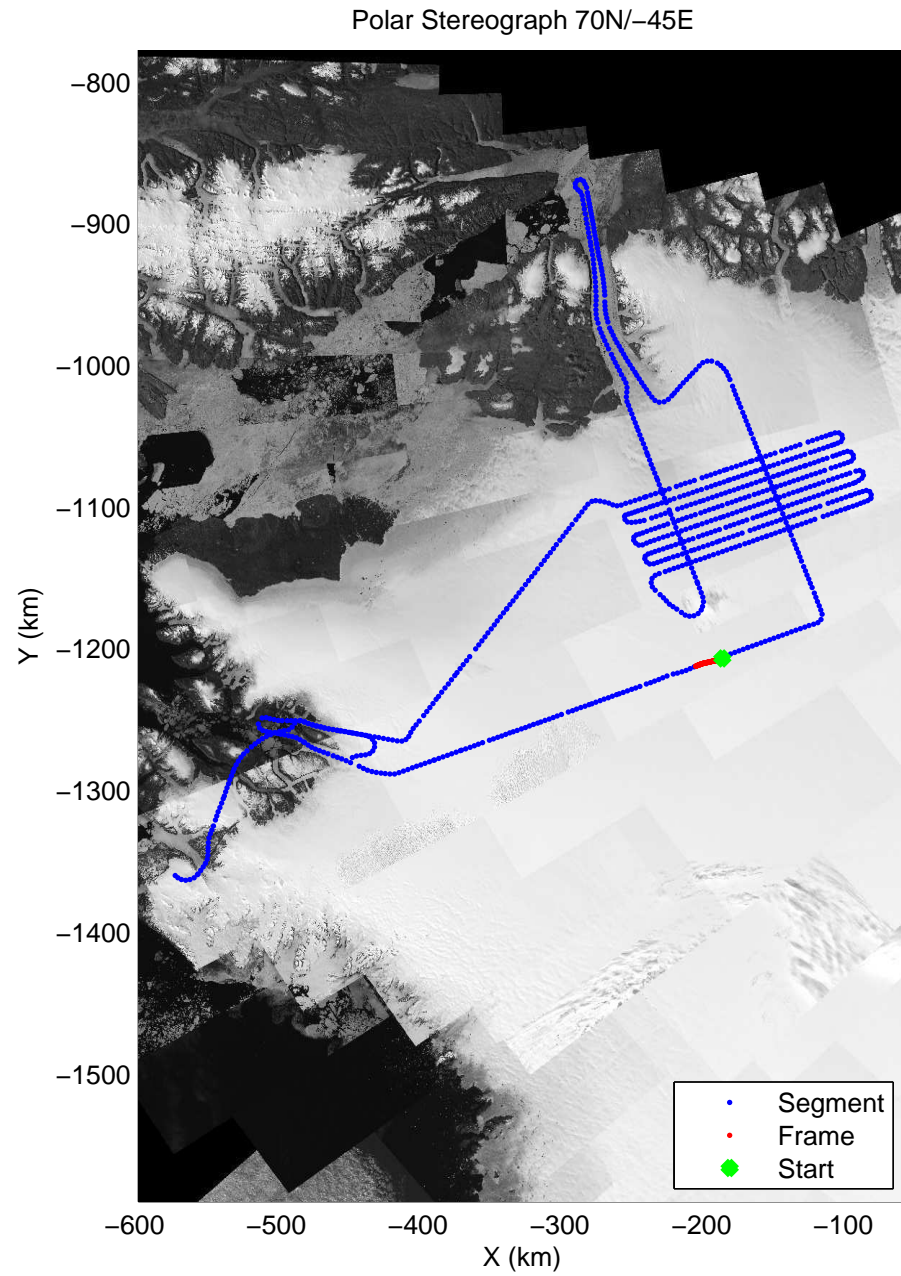
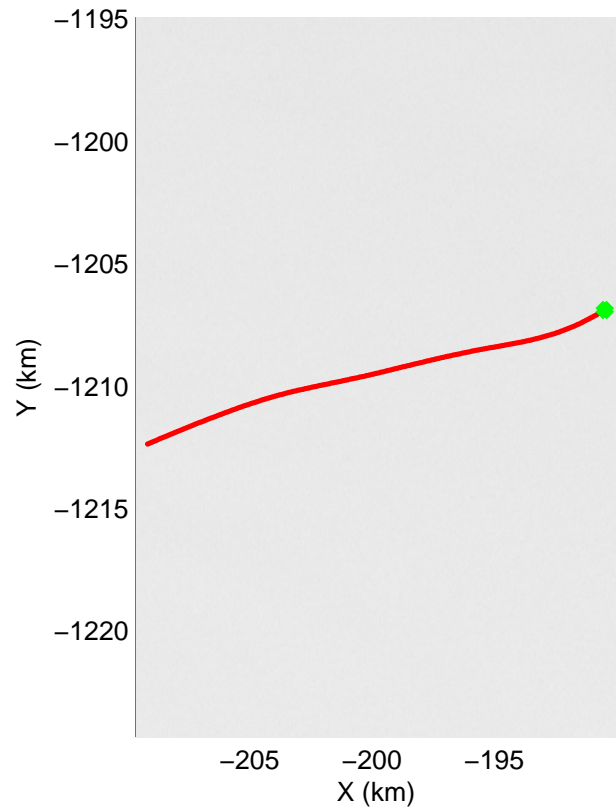
accum 2011\_Greenland\_P3: "Petermann 02" 20110507\_01\_137: 16:58:02.0 to 17:00:31.2 GPS






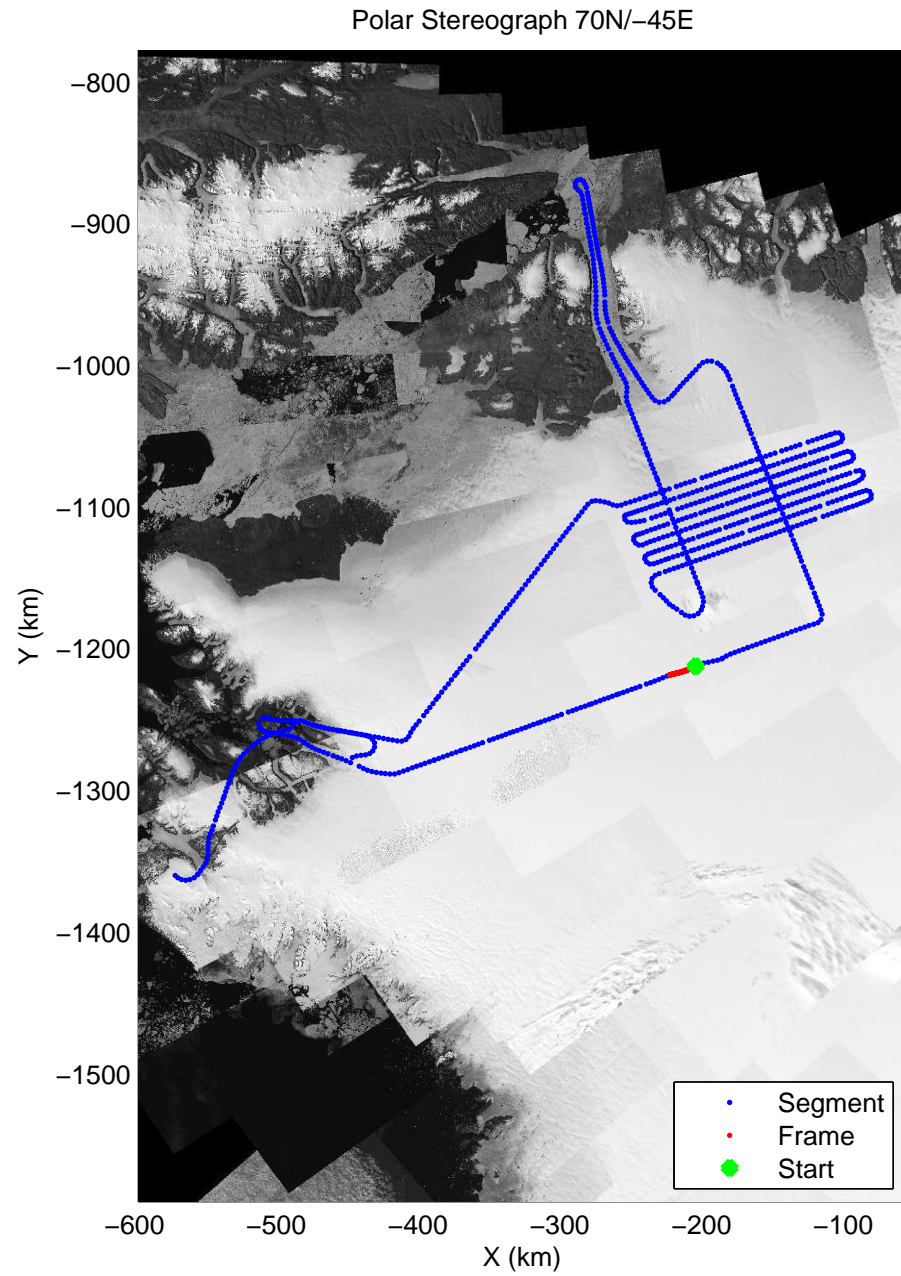
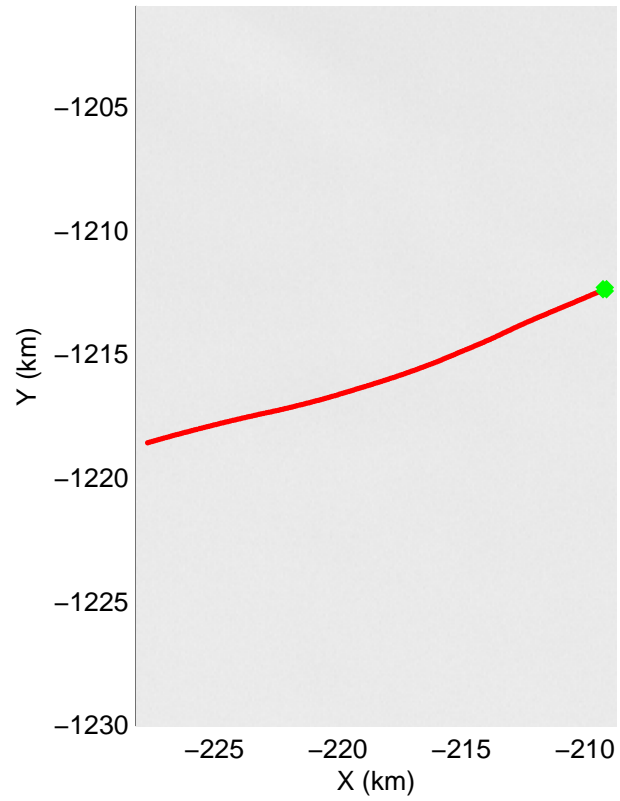
accum 2011\_Greenland\_P3: "Petermann 02" 20110507\_01\_138: 17:00:31.5 to 17:03:02.4 GPS






accum 2011\_Greenland\_P3: "Petermann 02" 20110507\_01\_139: 17:03:02.6 to 17:05:35.2 GPS

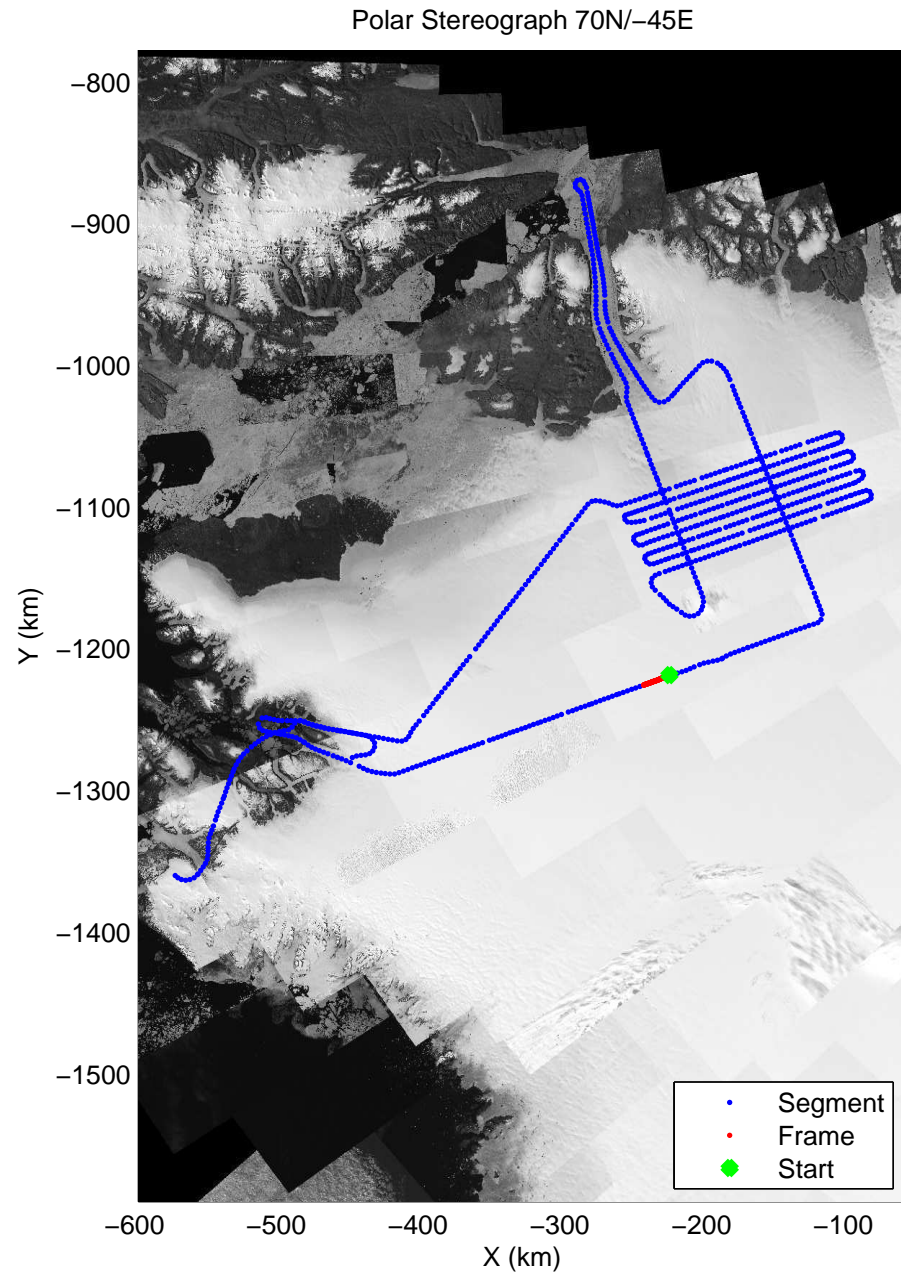
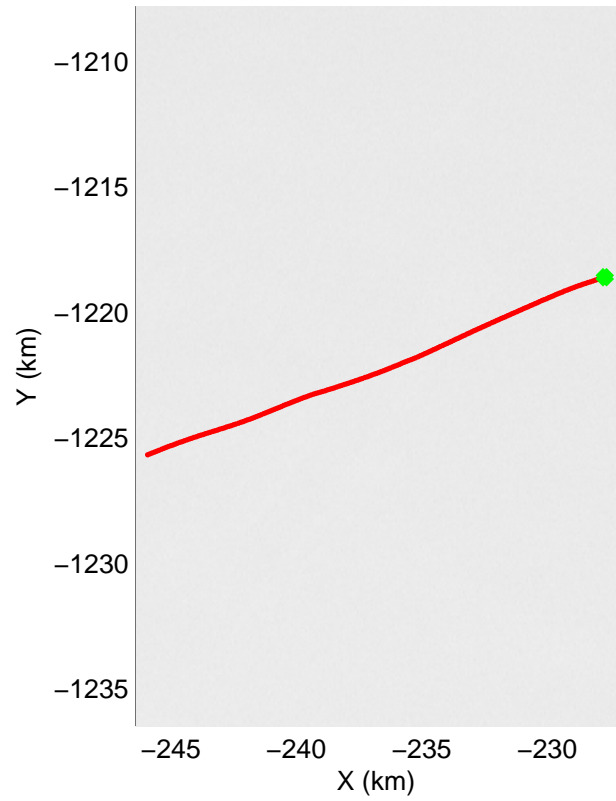





accum 2011\_Greenland\_P3: "Petermann 02" 20110507\_01\_140: 17:05:35.4 to 17:08:10.1 GPS

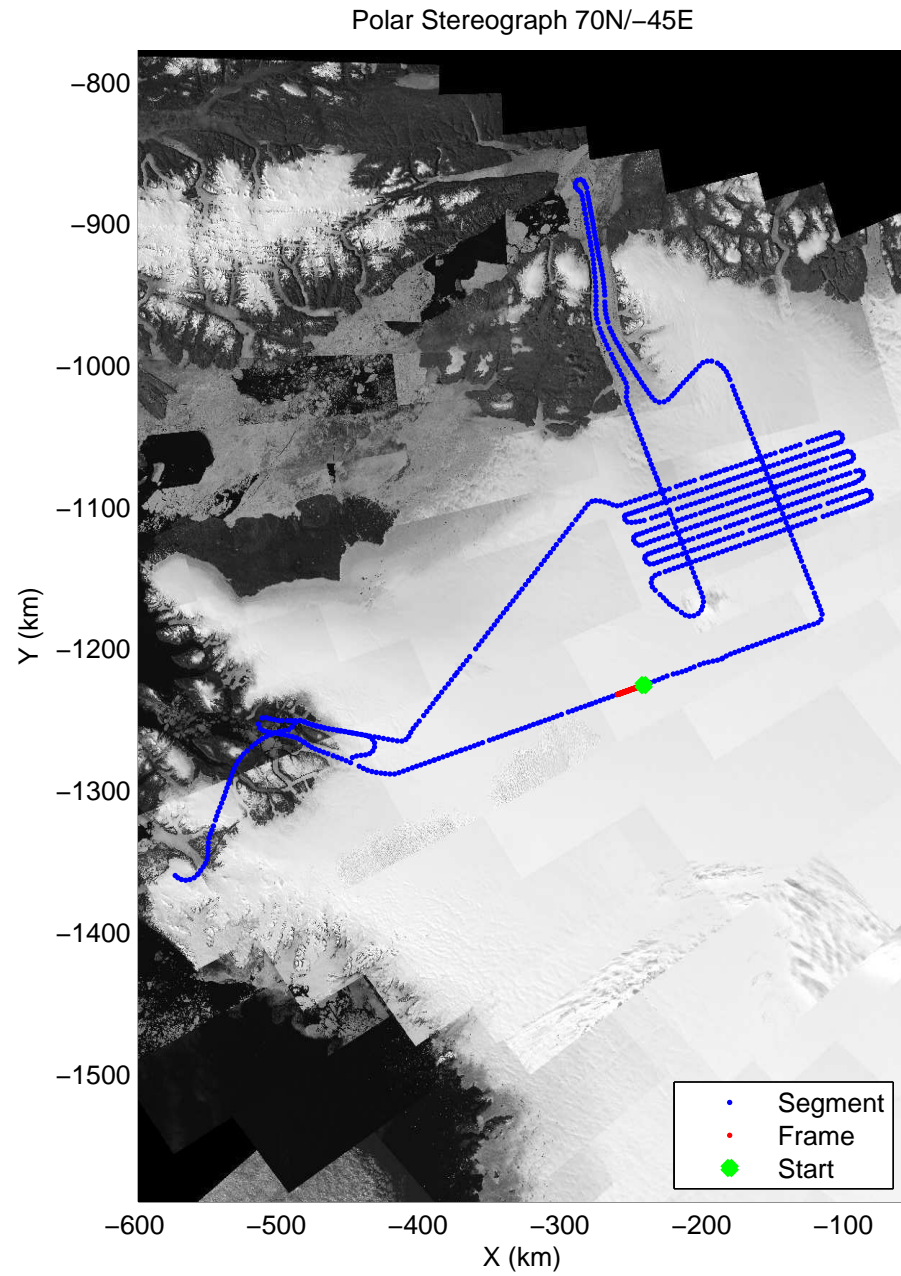
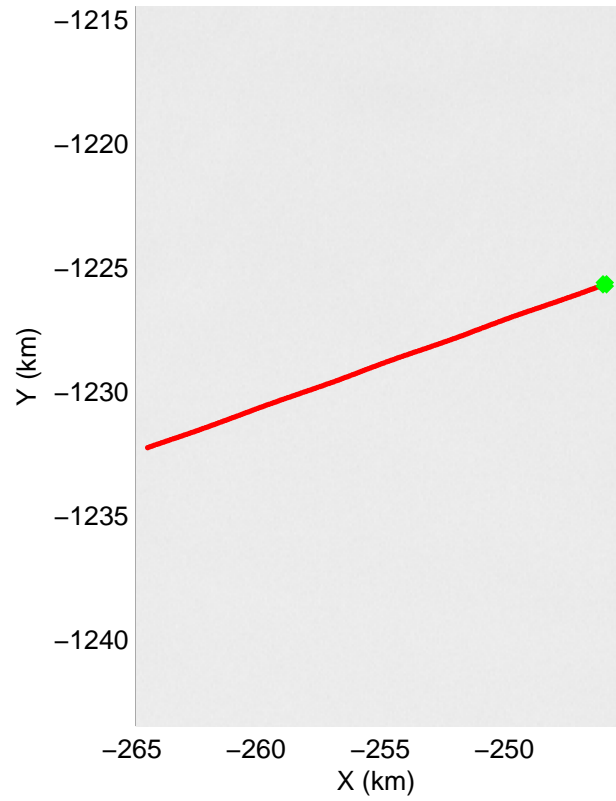







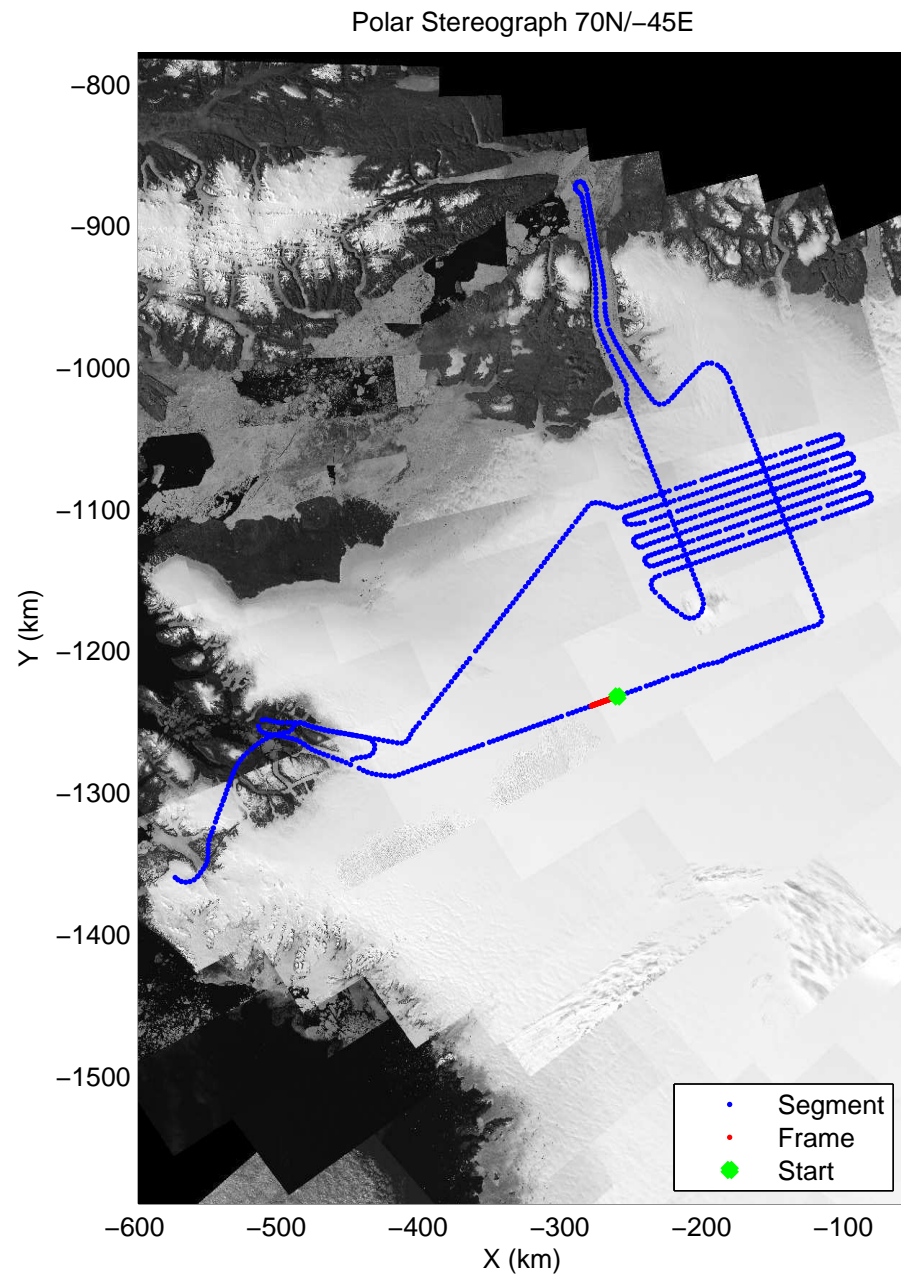
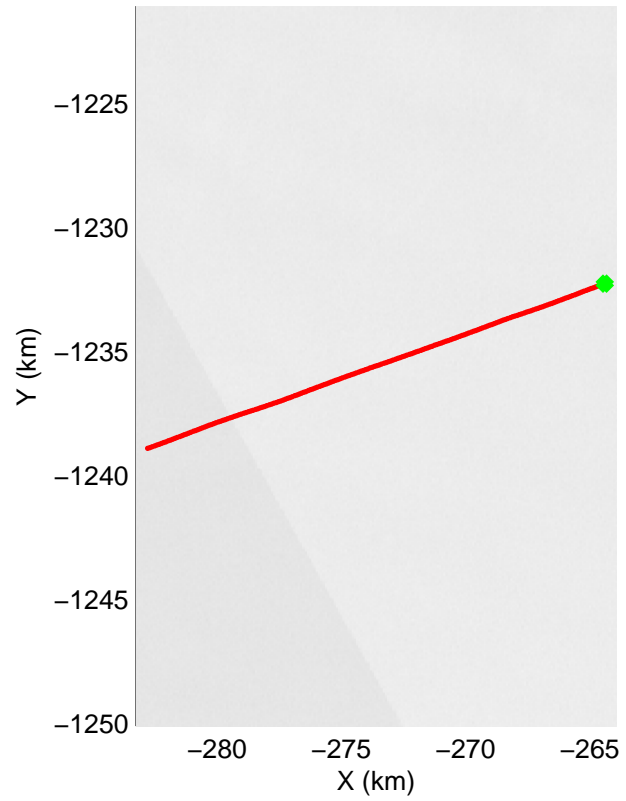
accum 2011\_Greenland\_P3: "Petermann 02" 20110507\_01\_141: 17:08:10.2 to 17:10:45.3 GPS






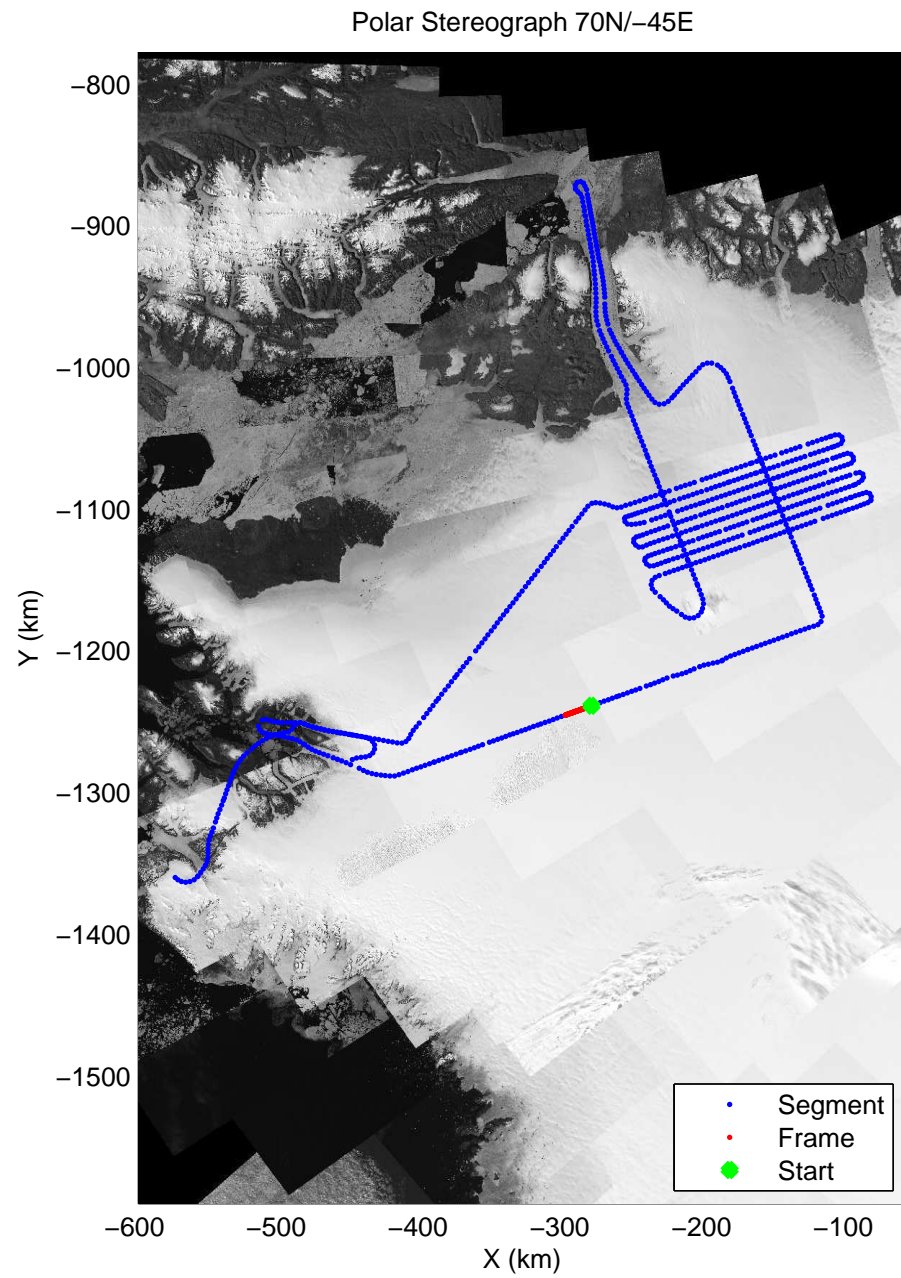
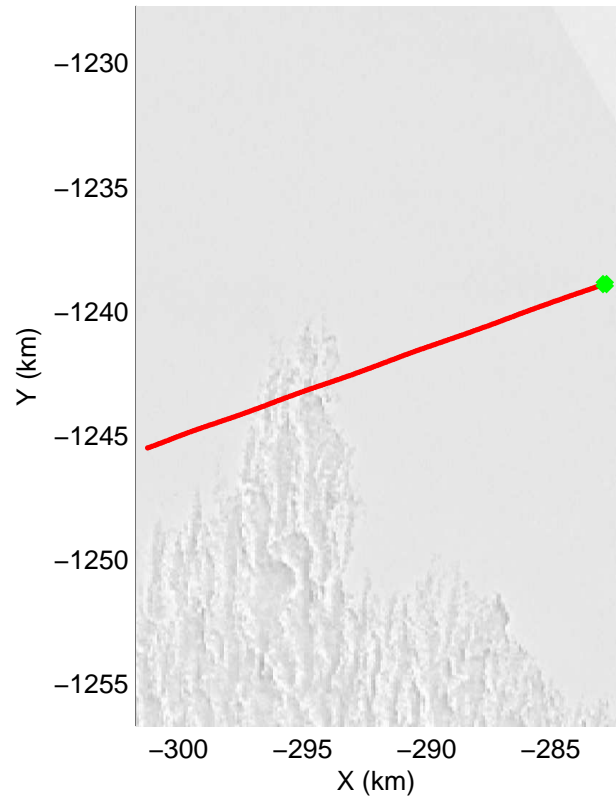
accum 2011\_Greenland\_P3: "Petermann 02" 20110507\_01\_142: 17:10:45.6 to 17:13:22.0 GPS






accum 2011\_Greenland\_P3: "Petermann 02" 20110507\_01\_143: 17:13:22.2 to 17:15:59.6 GPS

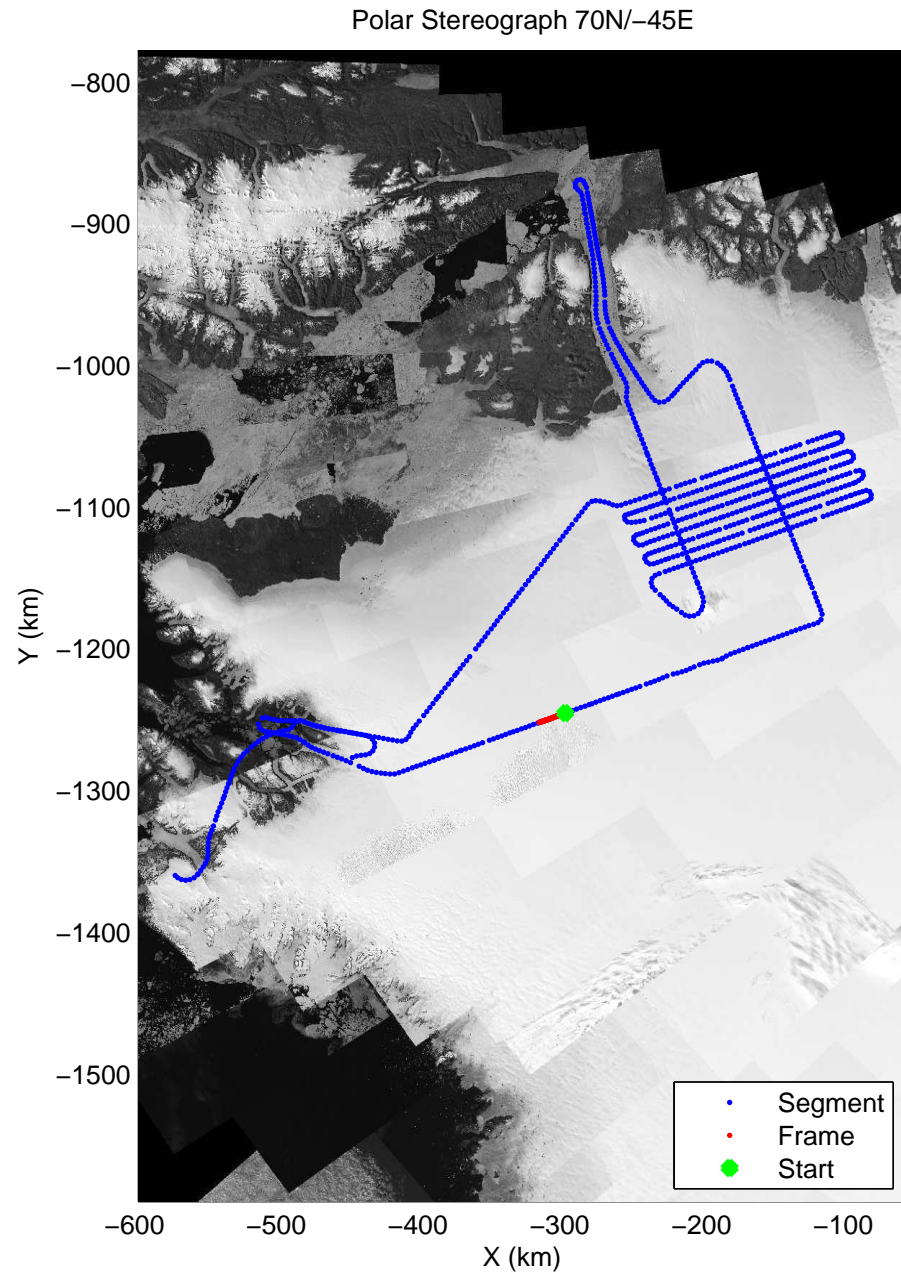
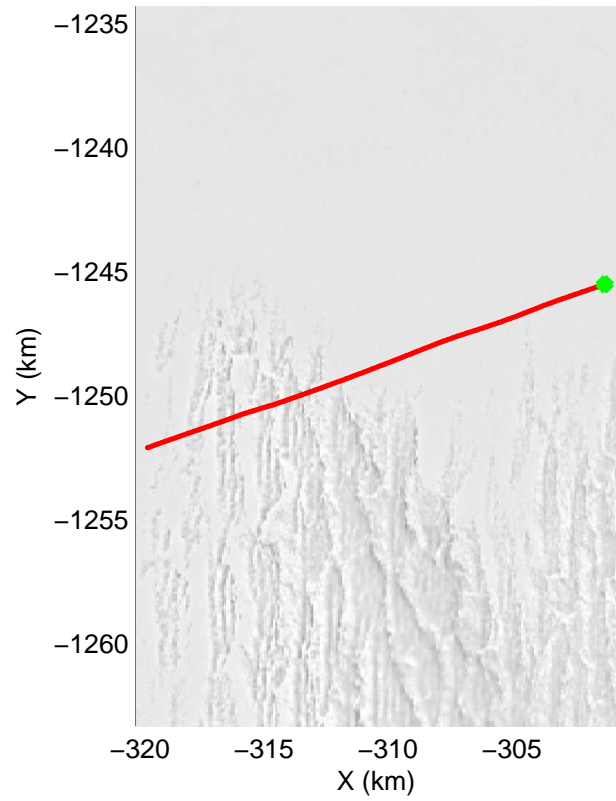





accum 2011\_Greenland\_P3: "Petermann 02" 20110507\_01\_144: 17:15:59.8 to 17:18:37.4 GPS

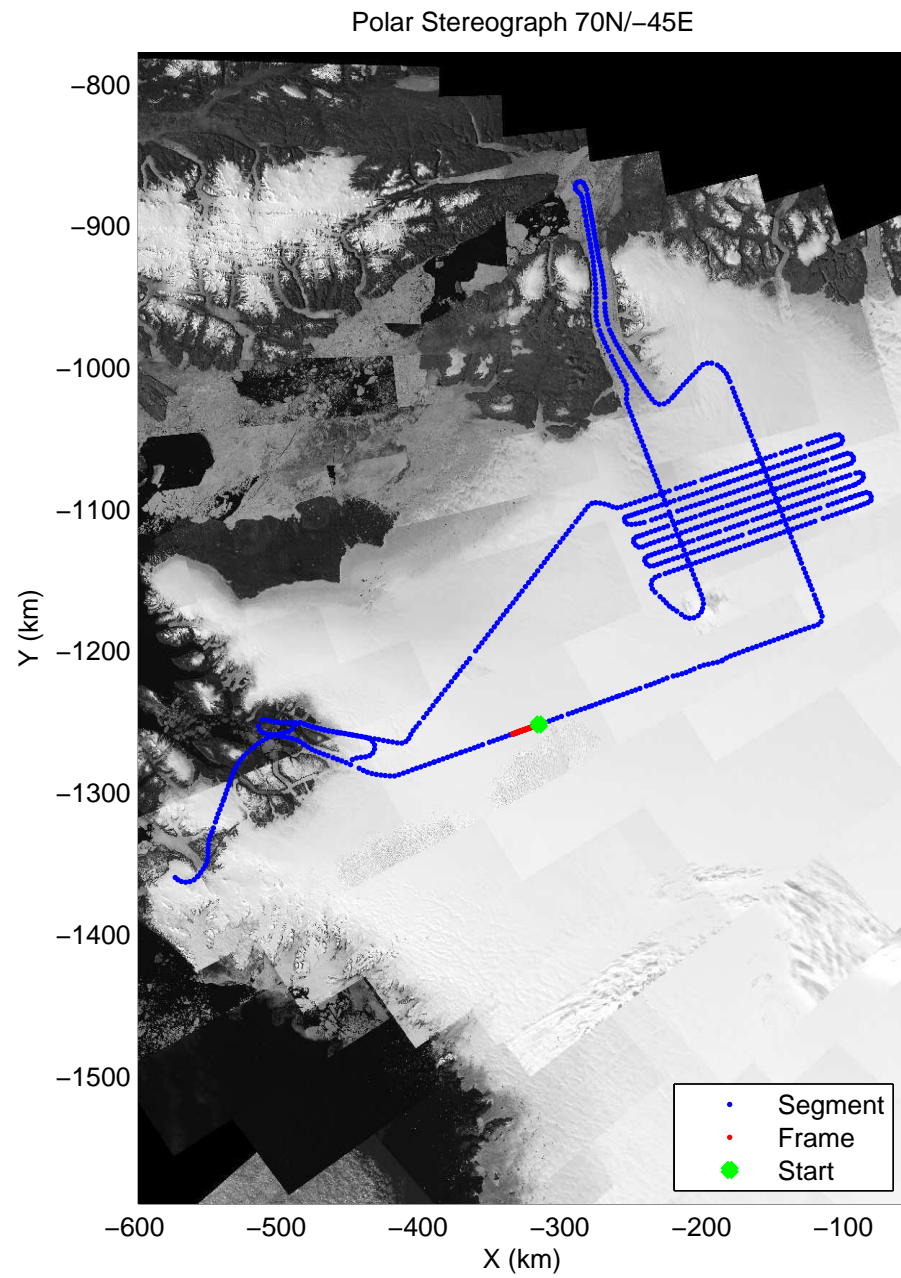
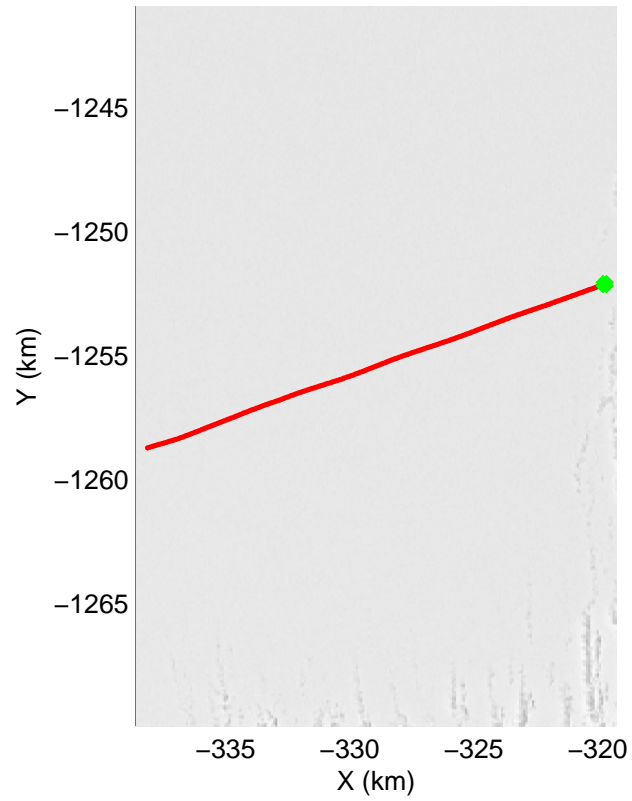







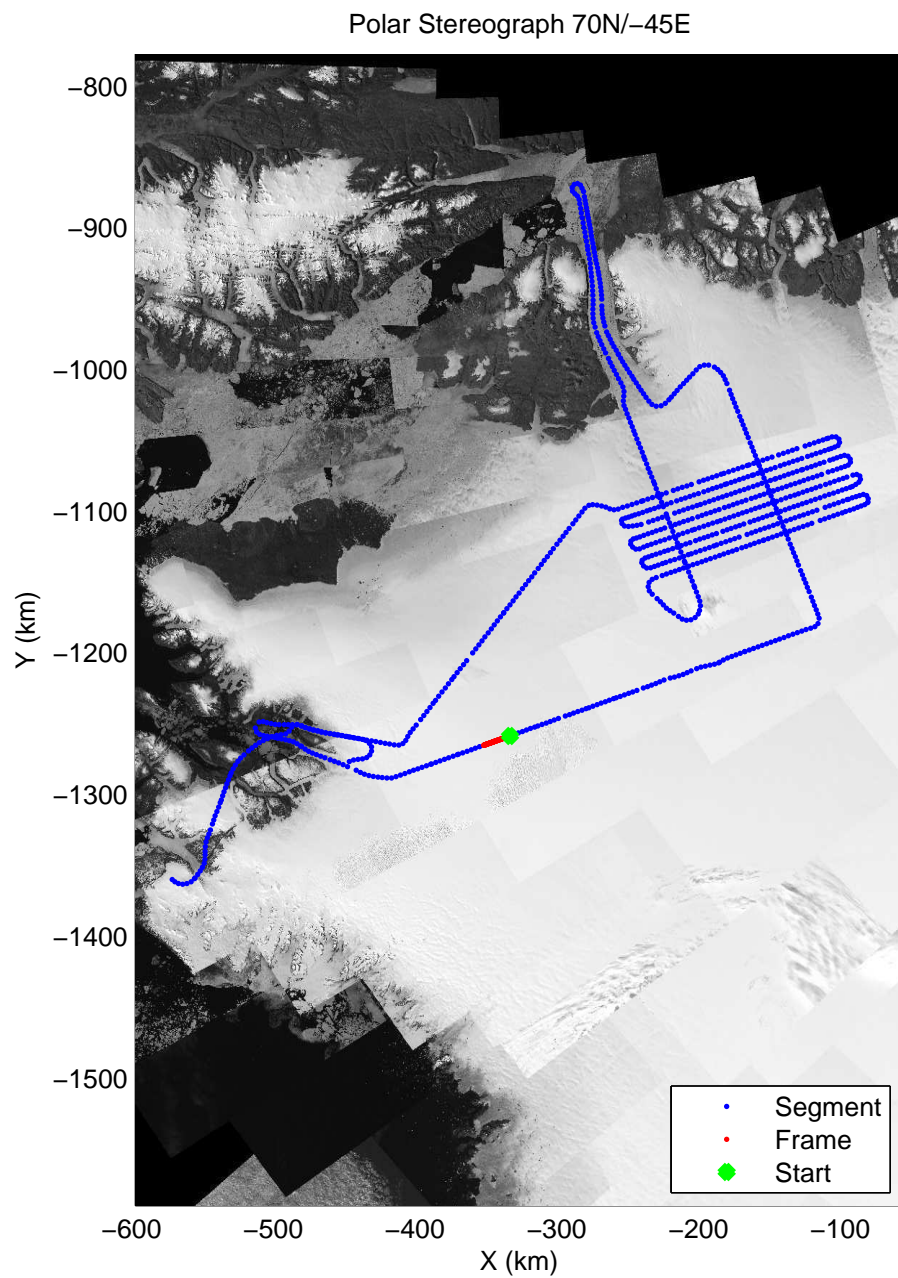
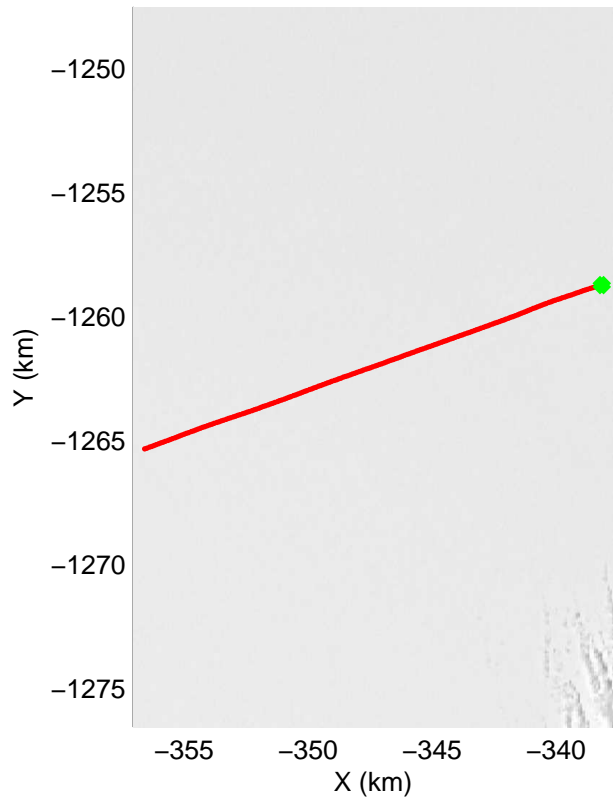
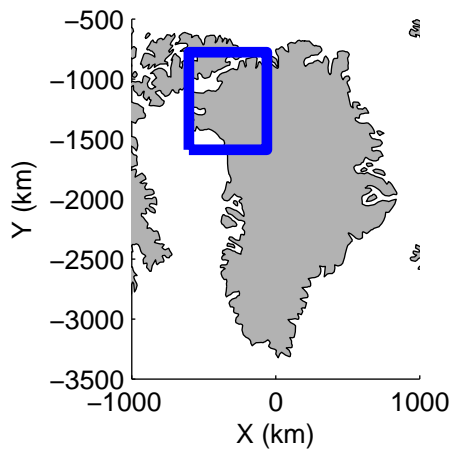
accum 2011\_Greenland\_P3: "Petermann 02" 20110507\_01\_145: 17:18:37.6 to 17:21:15.9 GPS






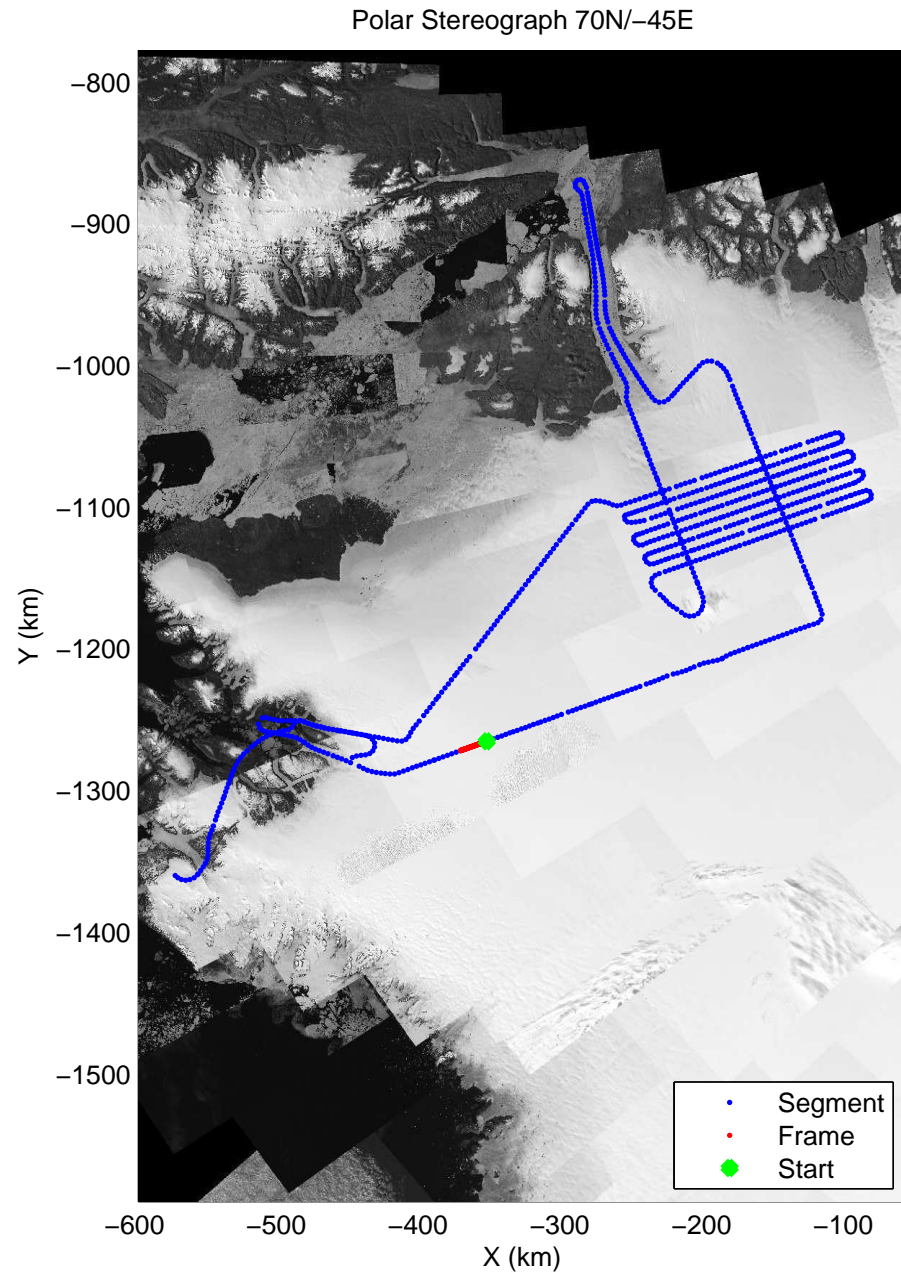
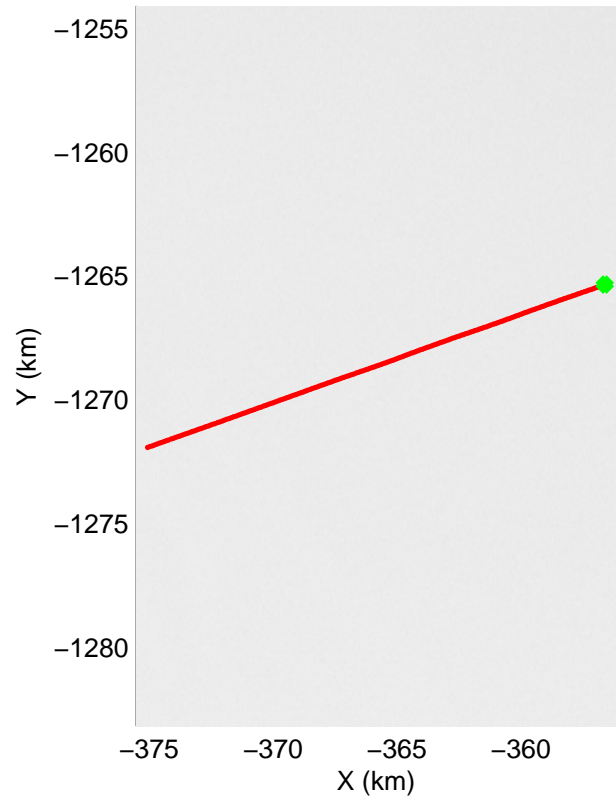
accum 2011\_Greenland\_P3: "Petermann 02" 20110507\_01\_146: 17:21:16.1 to 17:23:56.3 GPS






accum 2011\_Greenland\_P3: "Petermann 02" 20110507\_01\_147: 17:23:56.4 to 17:26:36.3 GPS

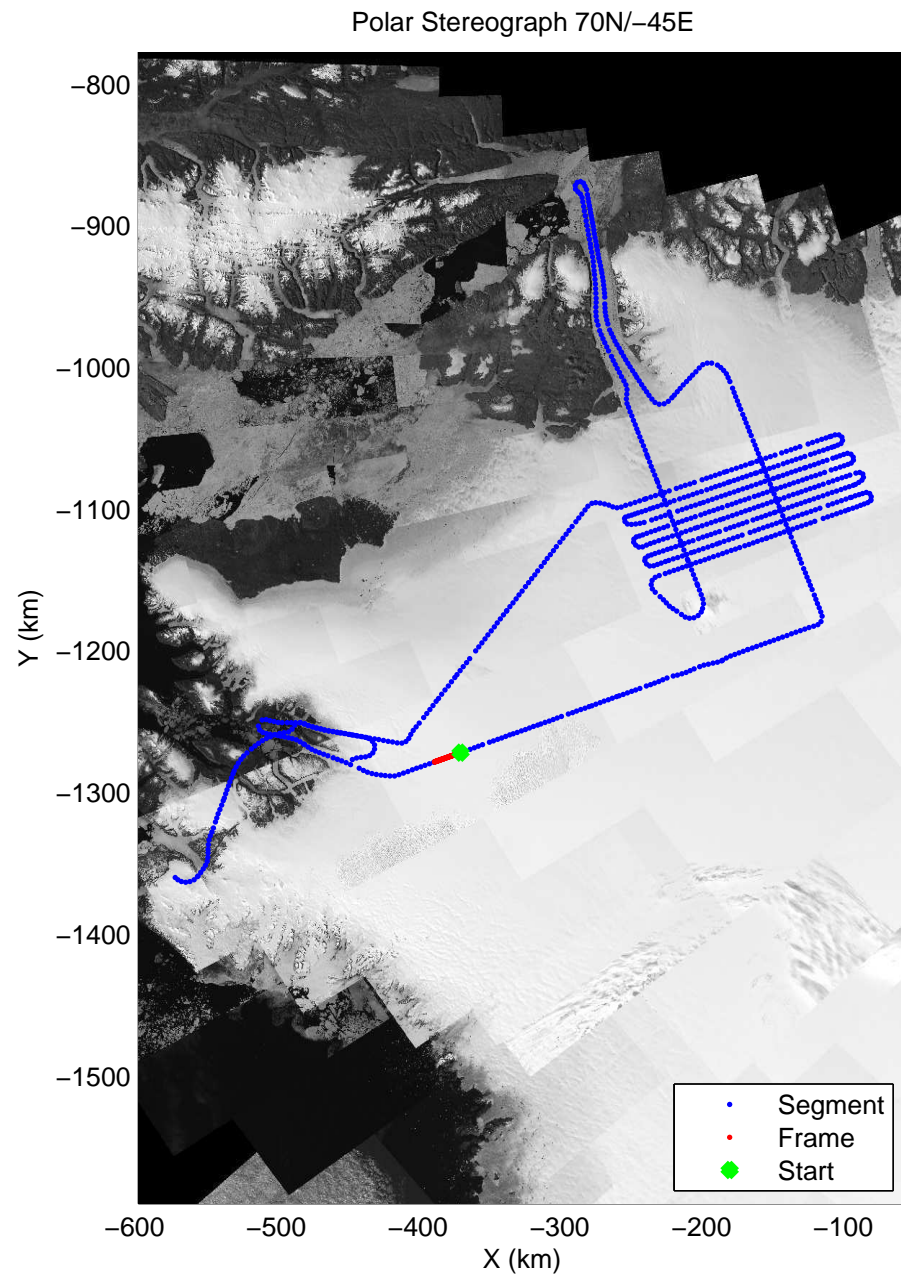
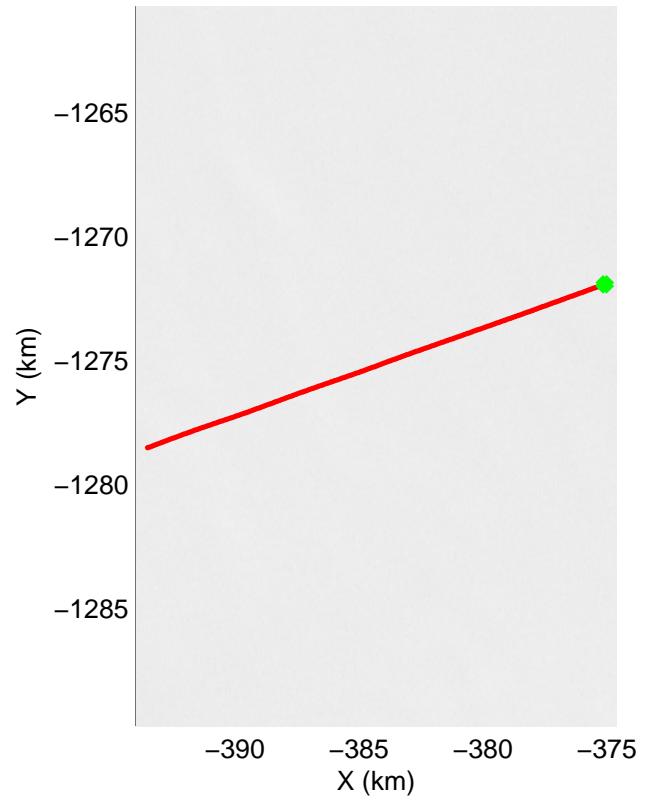





accum 2011\_Greenland\_P3: "Petermann 02" 20110507\_01\_148: 17:26:36.5 to 17:29:10.6 GPS

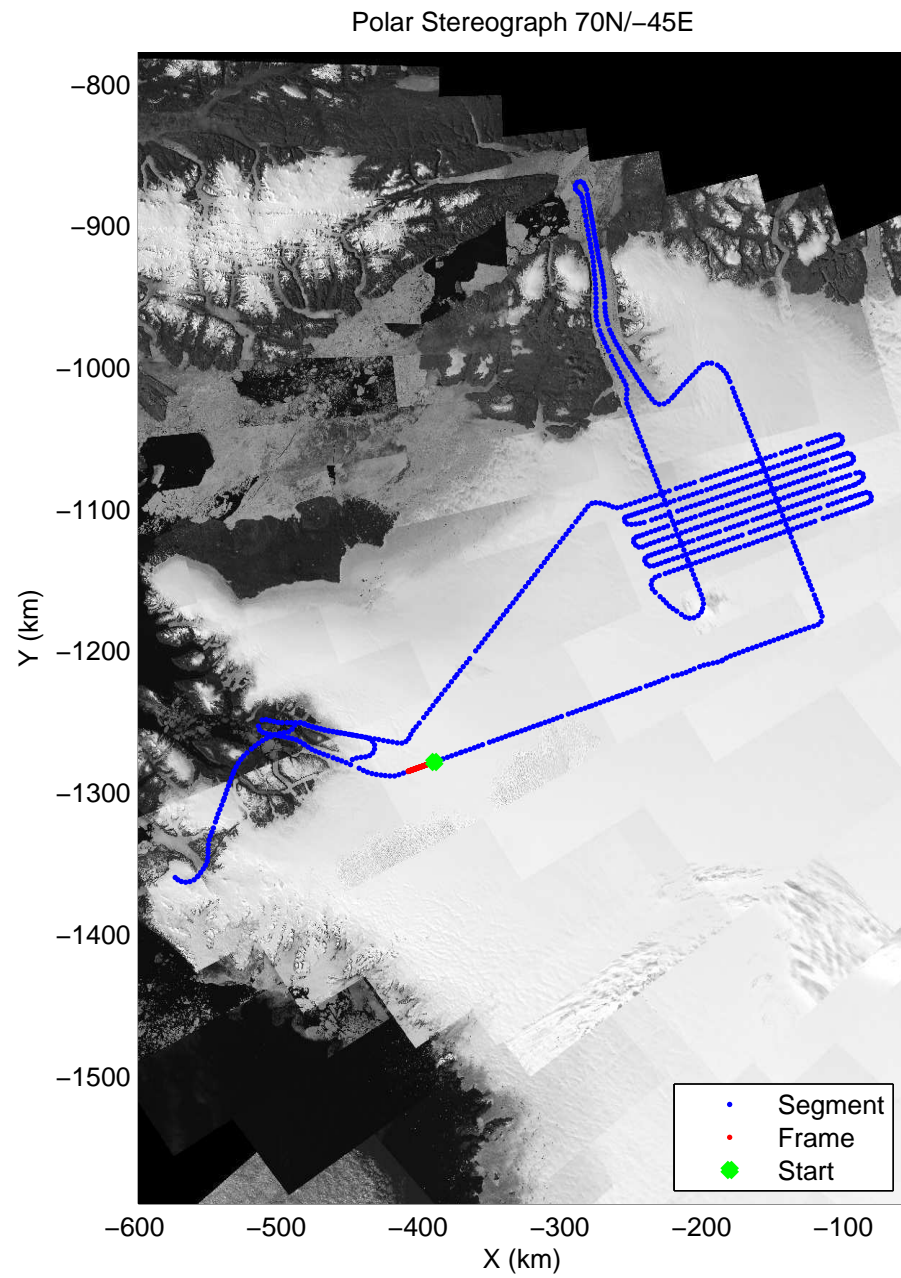
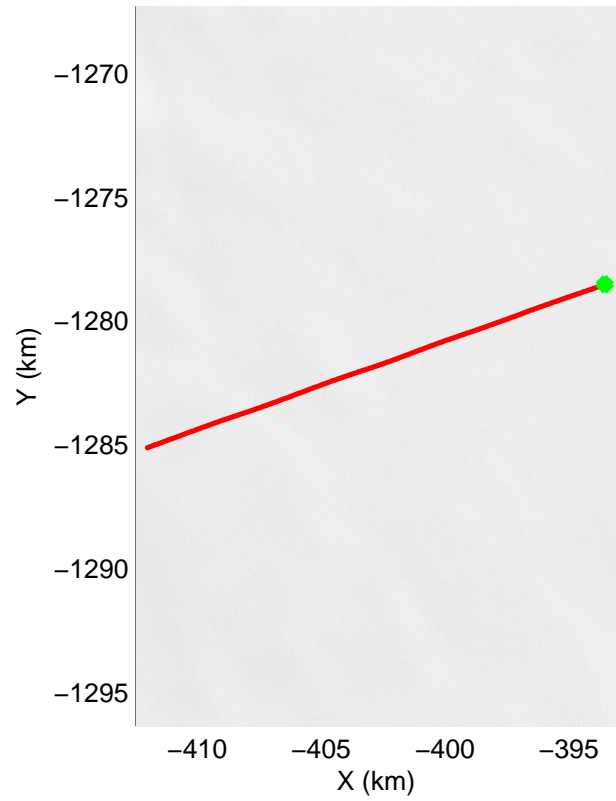







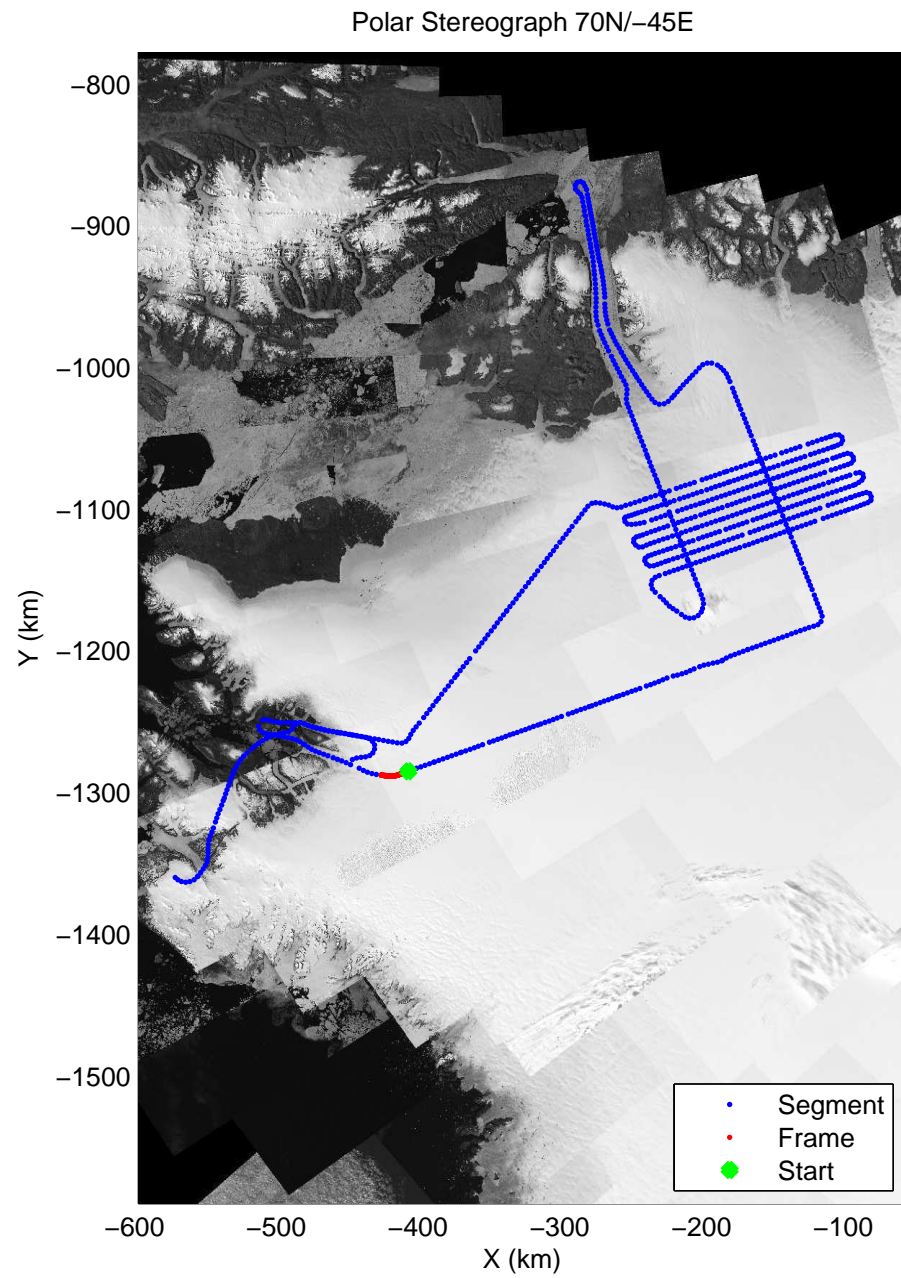
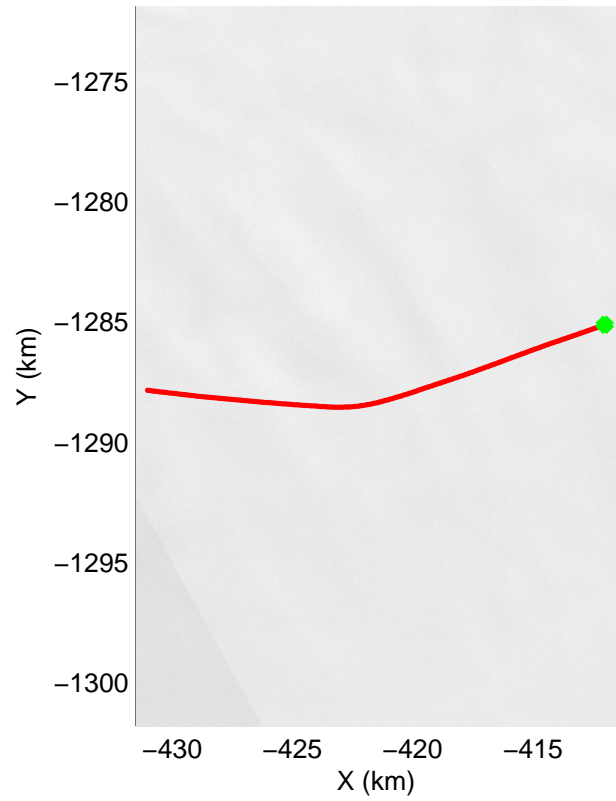
accum 2011\_Greenland\_P3: "Petermann 02" 20110507\_01\_149: 17:29:10.8 to 17:31:41.6 GPS






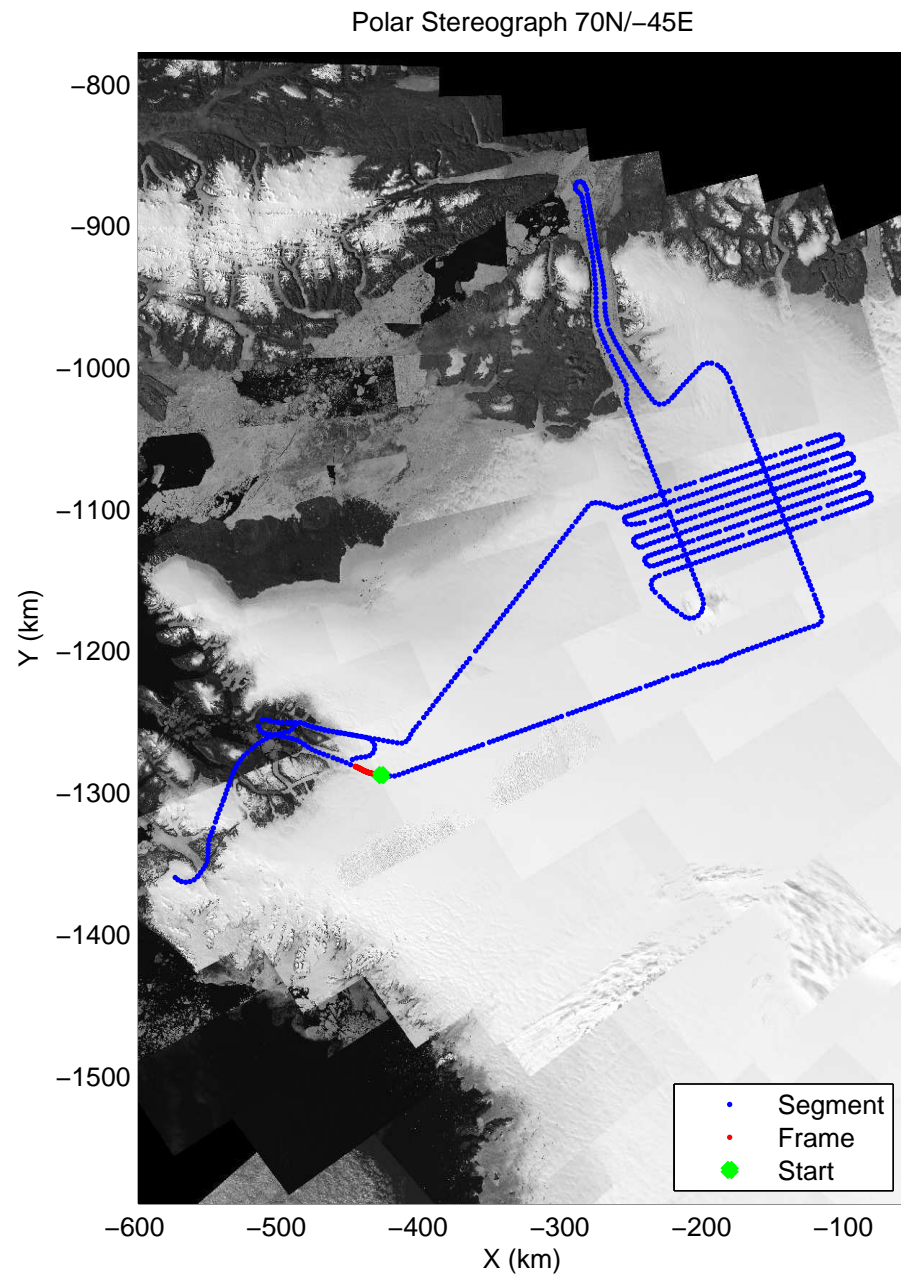
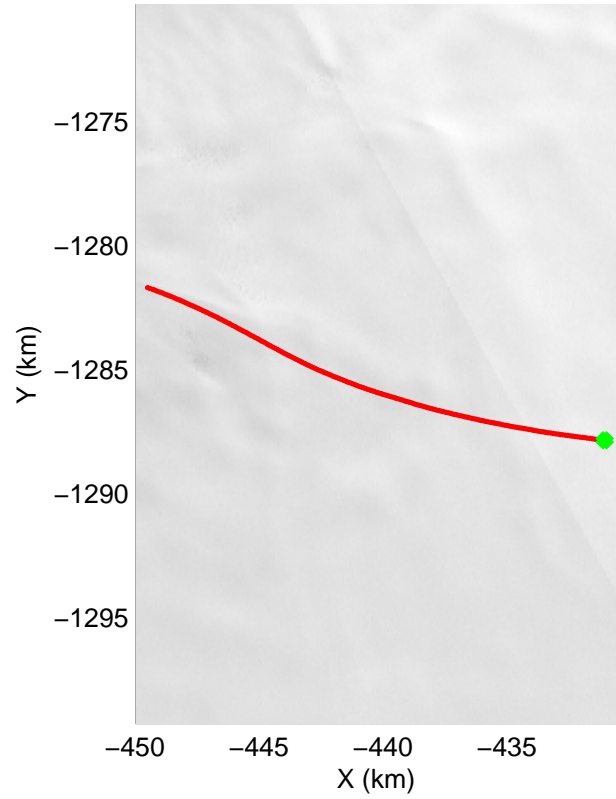
accum 2011\_Greenland\_P3: "Petermann 02" 20110507\_01\_150: 17:31:41.9 to 17:34:14.3 GPS






accum 2011\_Greenland\_P3: "Petermann 02" 20110507\_01\_151: 17:34:14.5 to 17:36:41.7 GPS

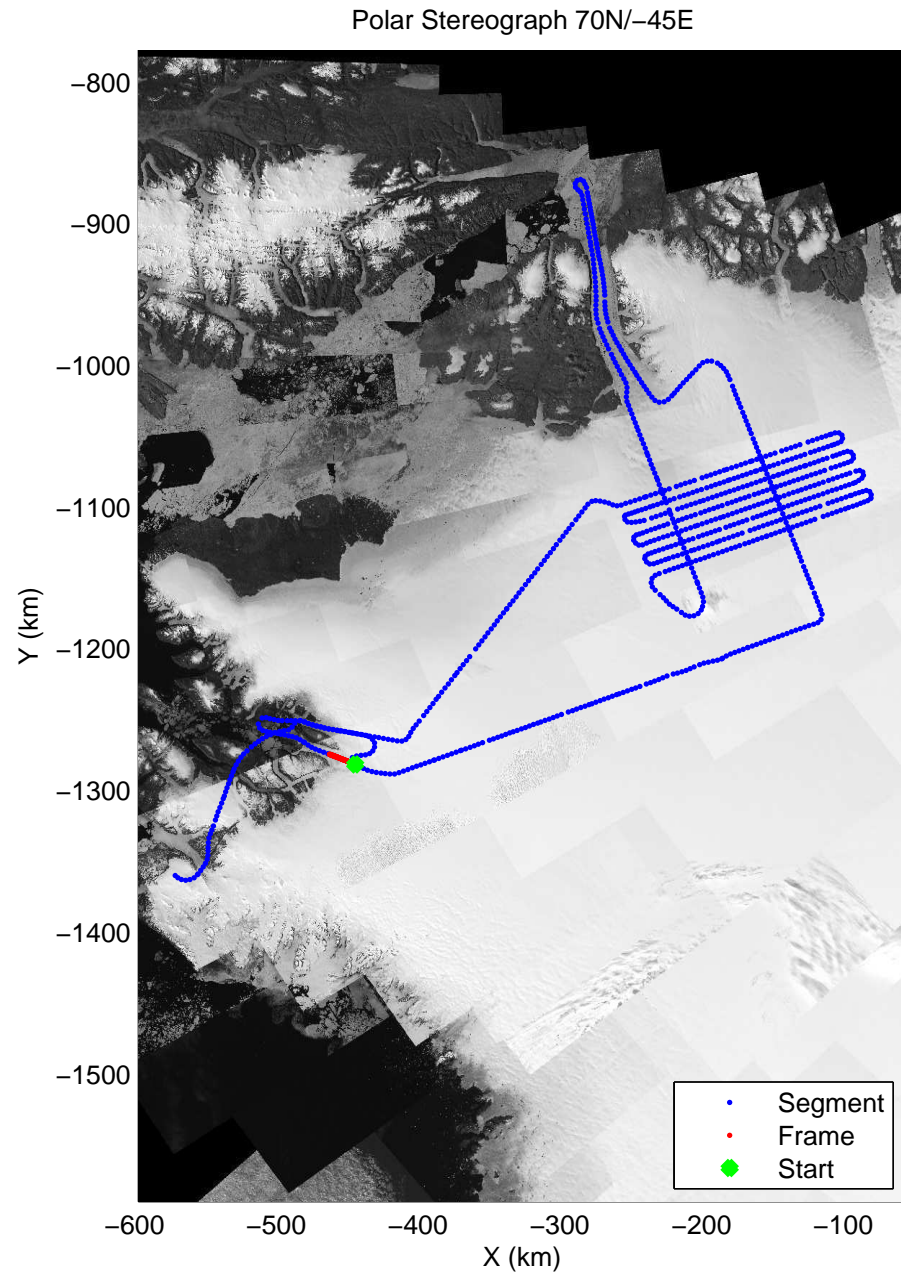






accum 2011\_Greenland\_P3: "Petermann 02" 20110507\_01\_152: 17:36:41.9 to 17:39:10.0 GPS

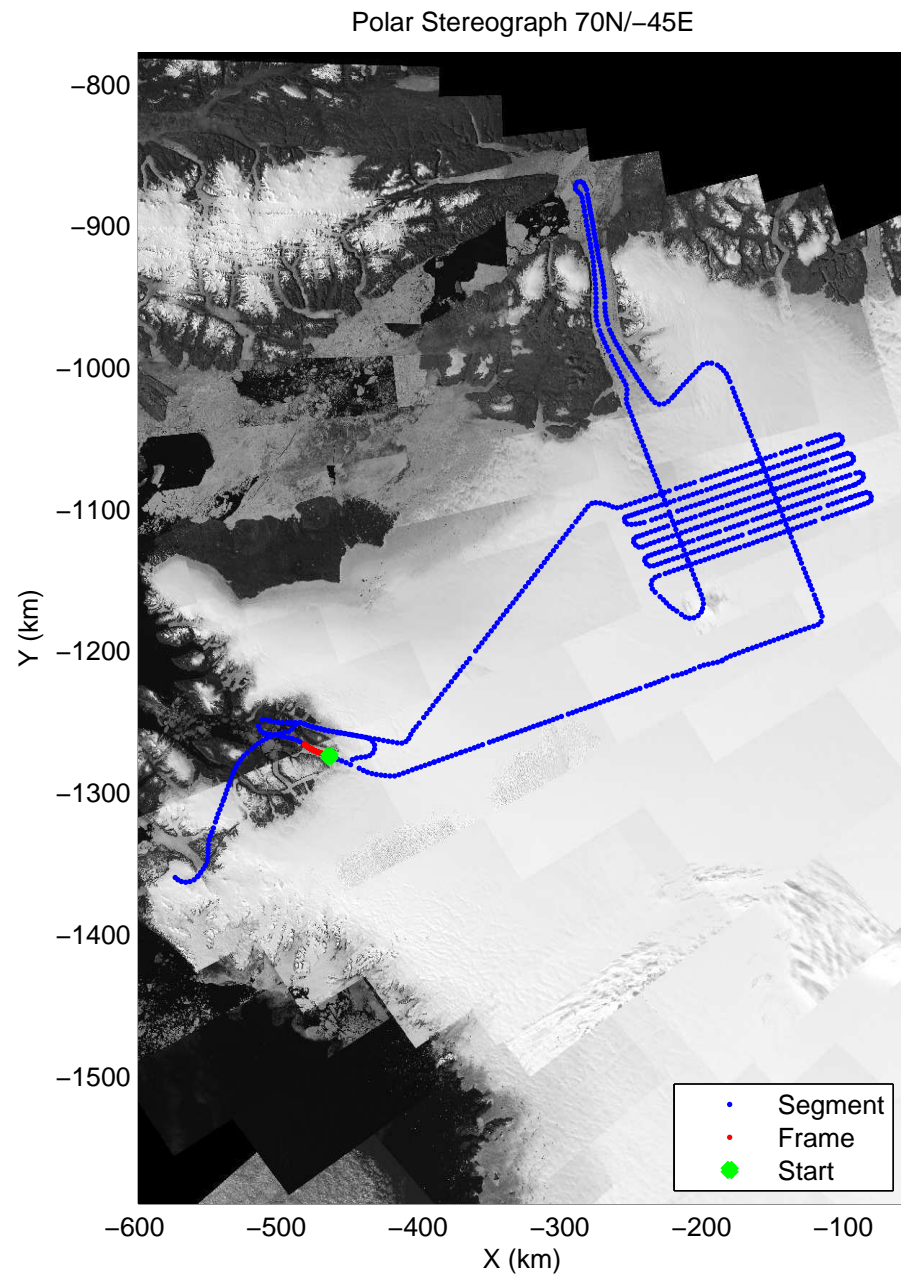








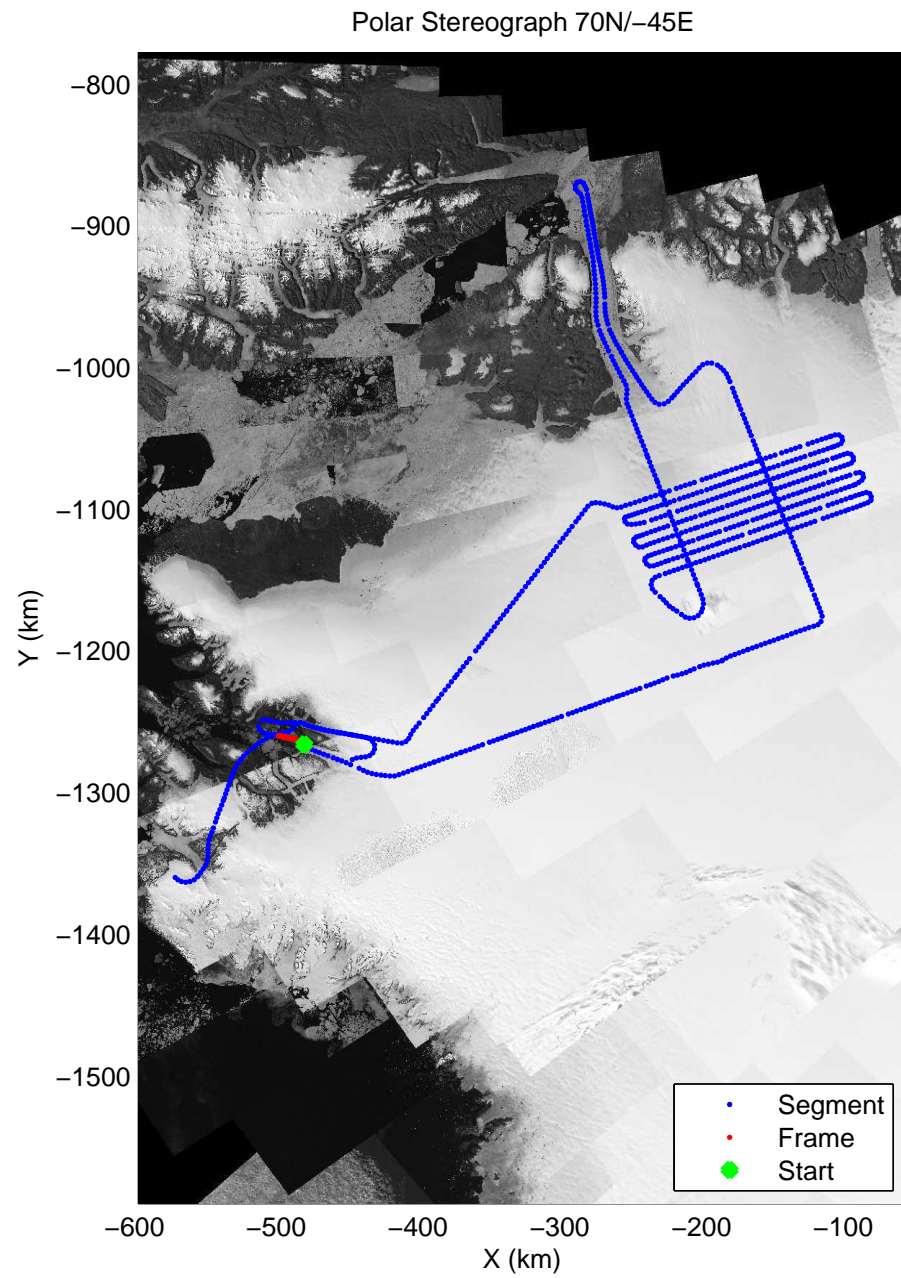

accum 2011\_Greenland\_P3: "Petermann 02" 20110507\_01\_153: 17:39:10.2 to 17:41:37.2 GPS



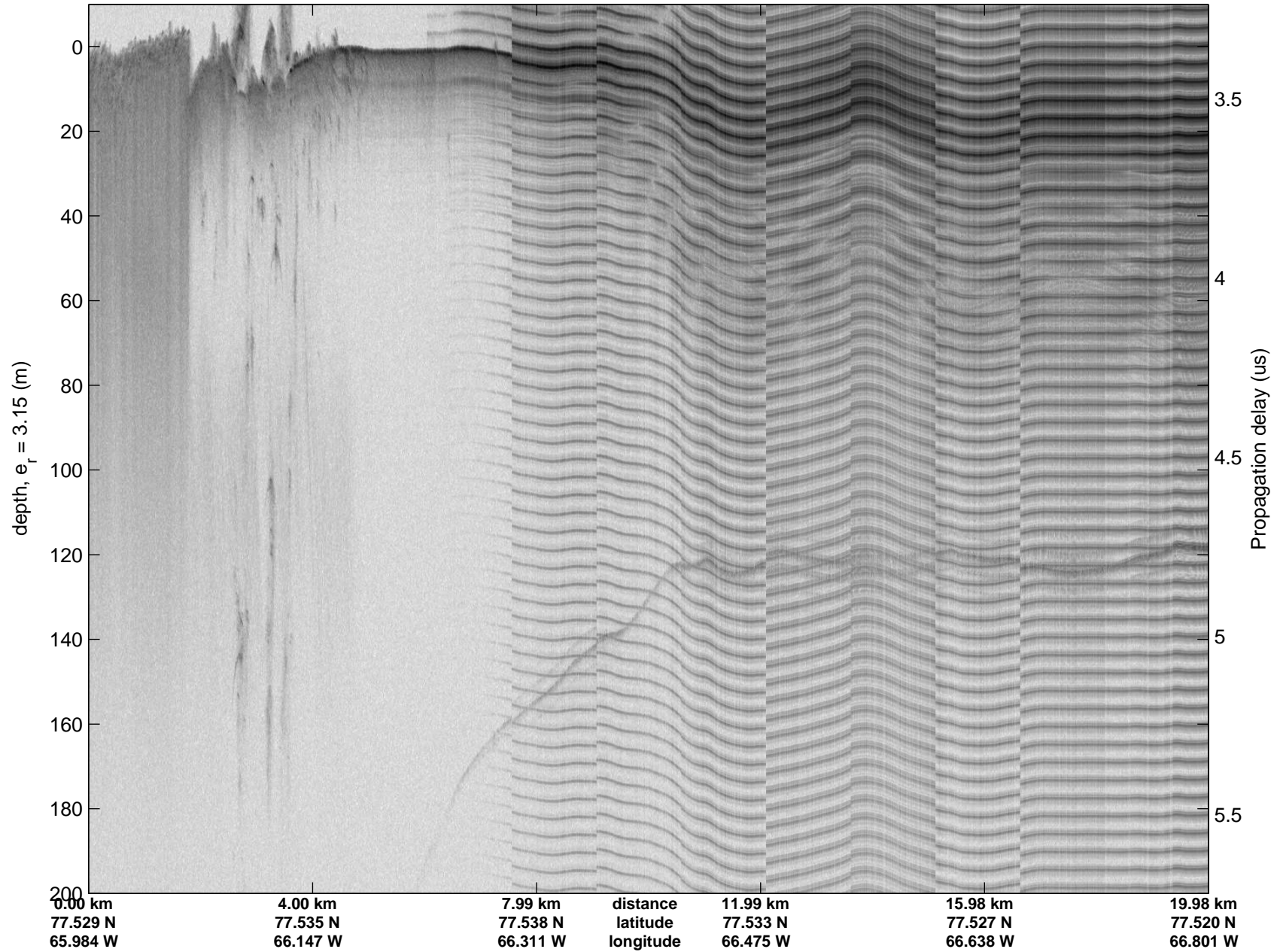


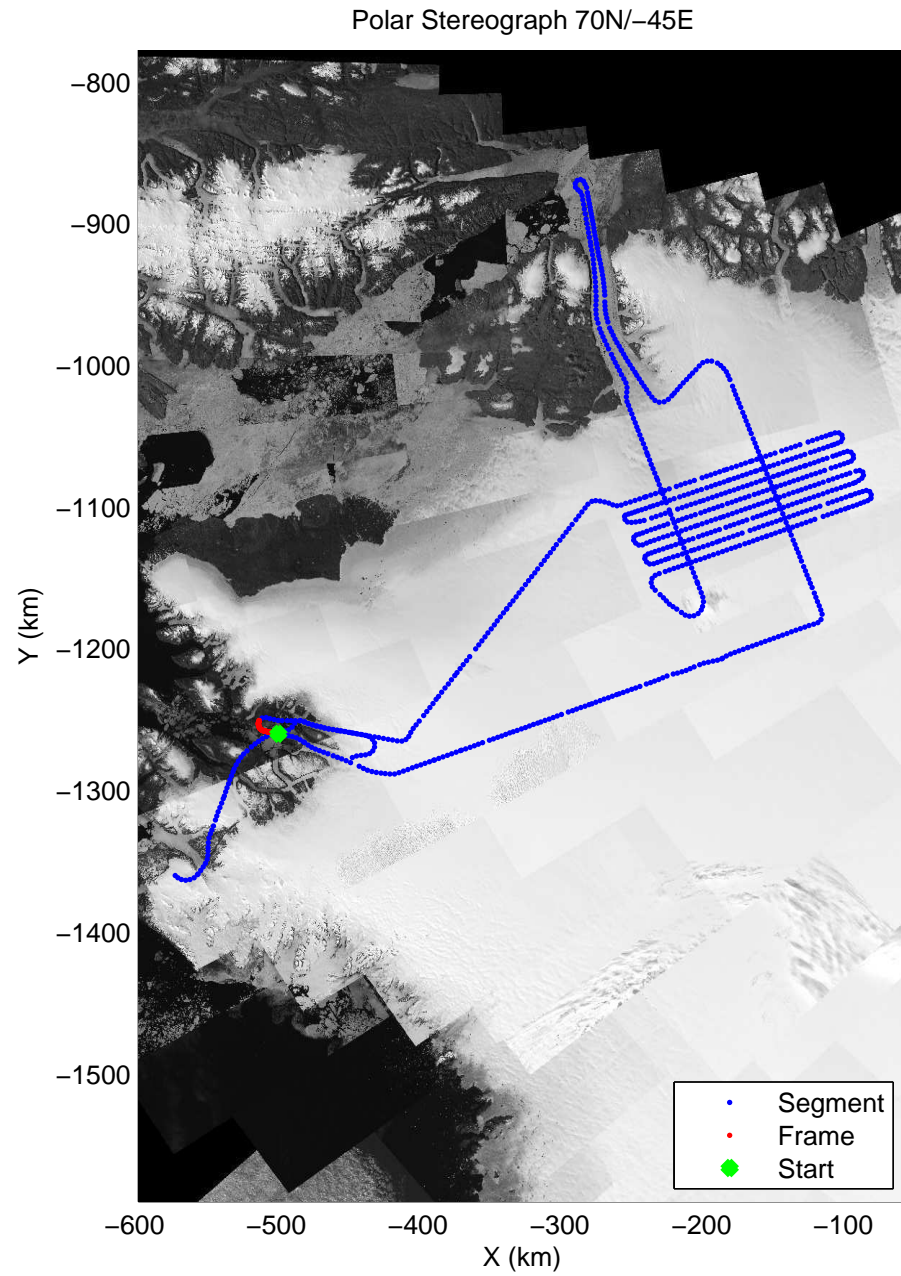

accum 2011\_Greenland\_P3: "Petermann 02" 20110507\_01\_154: 17:41:37.4 to 17:44:16.2 GPS






accum 2011\_Greenland\_P3: "Petermann 02" 20110507\_01\_155: 17:44:16.4 to 17:47:05.6 GPS

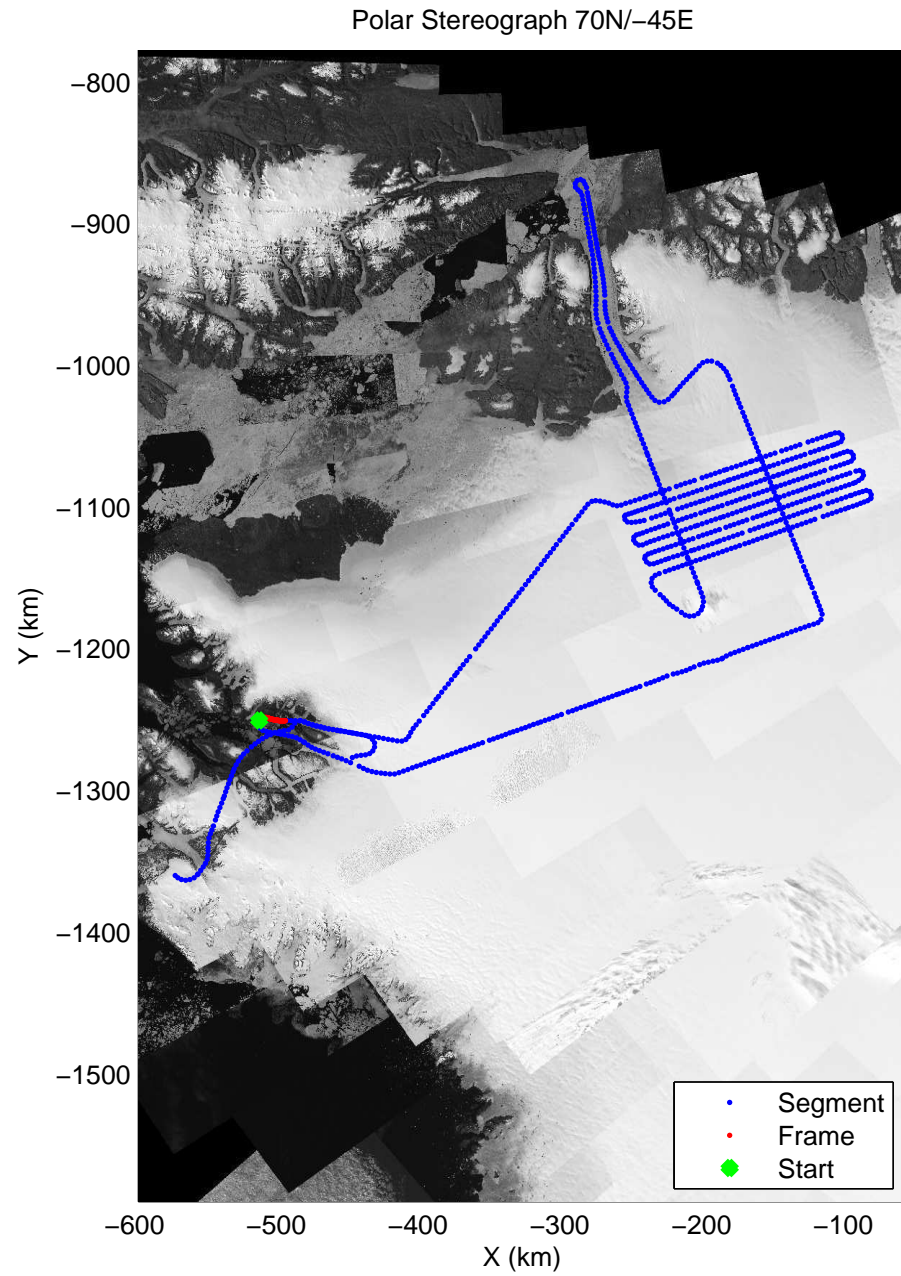






accum 2011\_Greenland\_P3: "Petermann 02" 20110507\_01\_156: 17:47:05.8 to 17:49:59.0 GPS

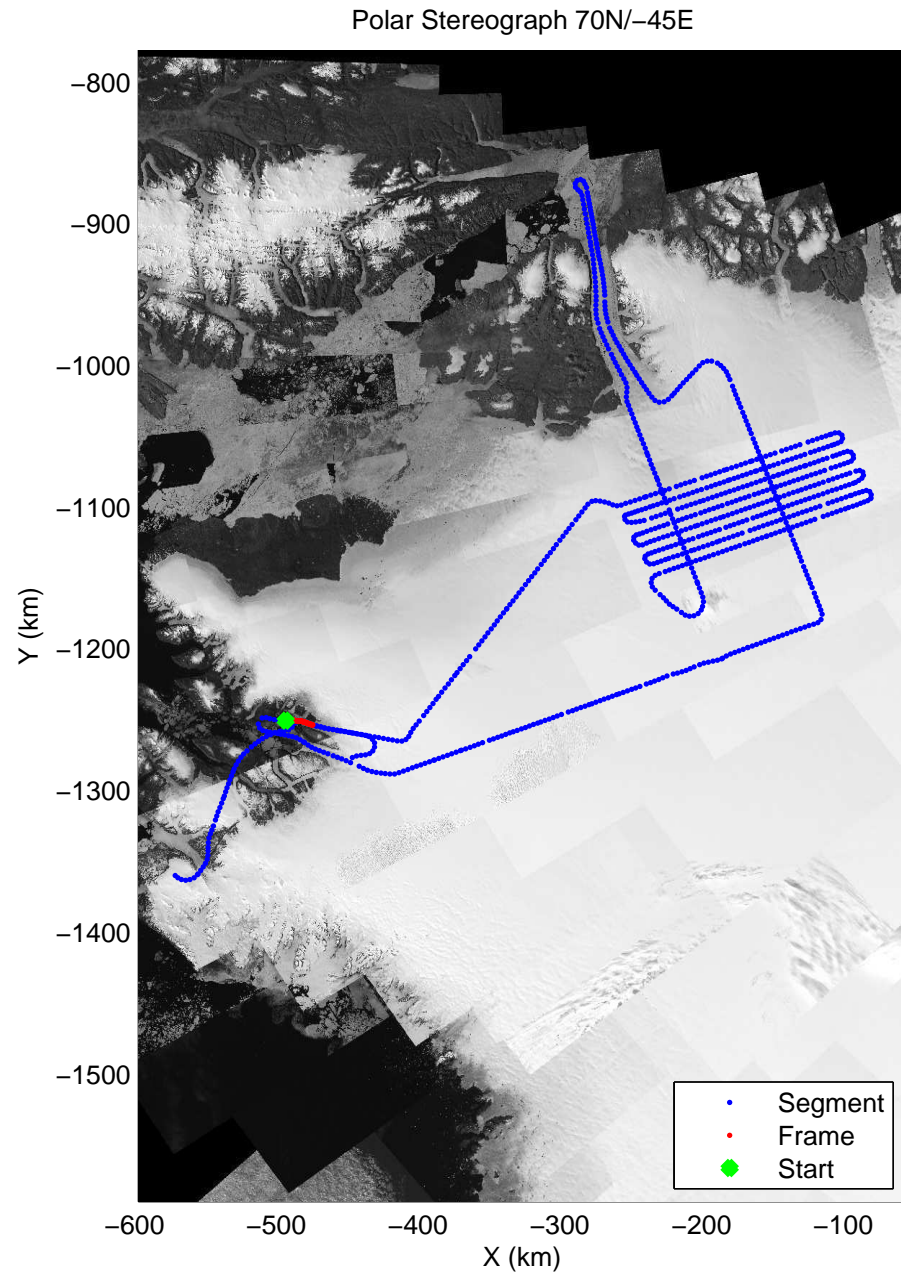








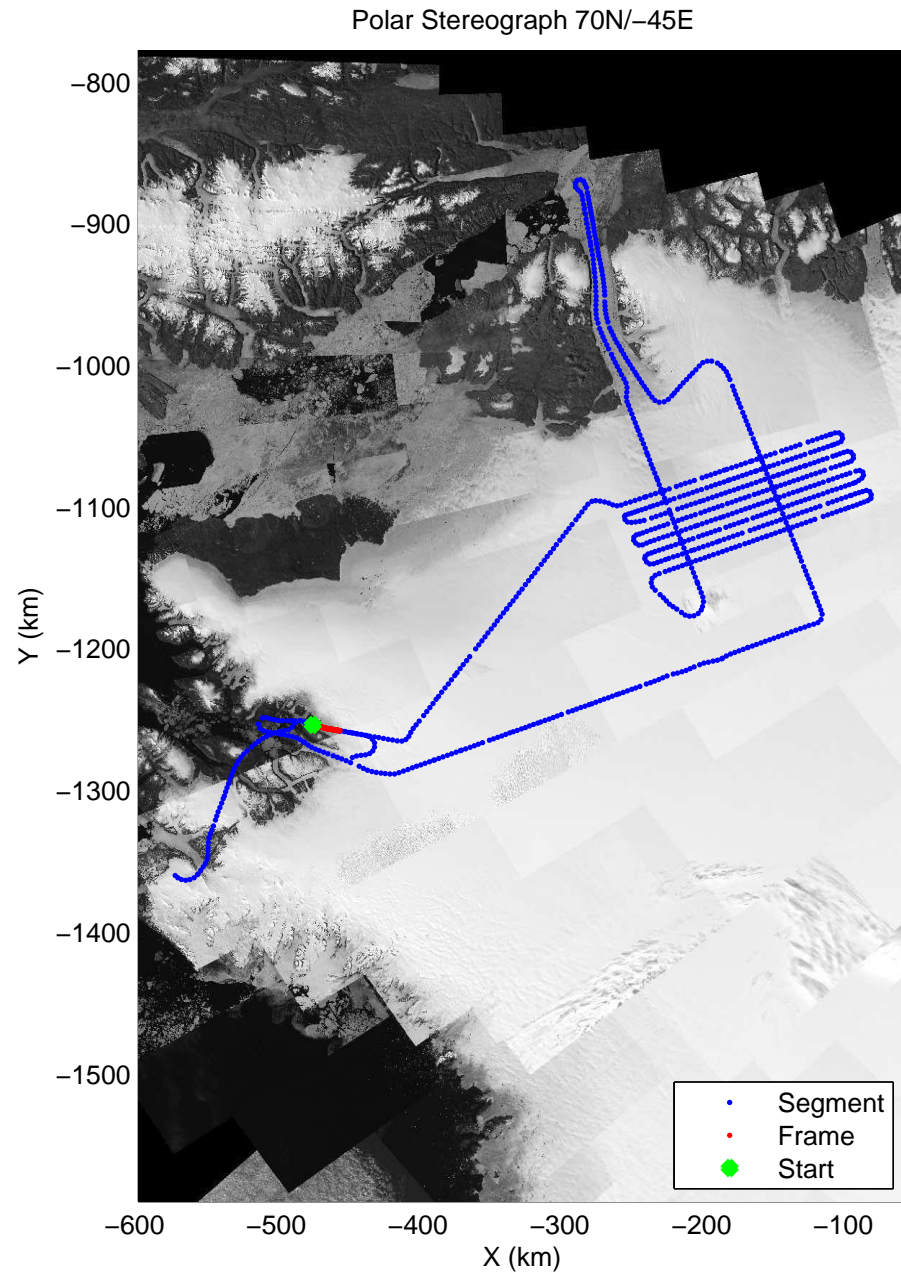

accum 2011\_Greenland\_P3: "Petermann 02" 20110507\_01\_157: 17:49:59.1 to 17:52:47.9 GPS






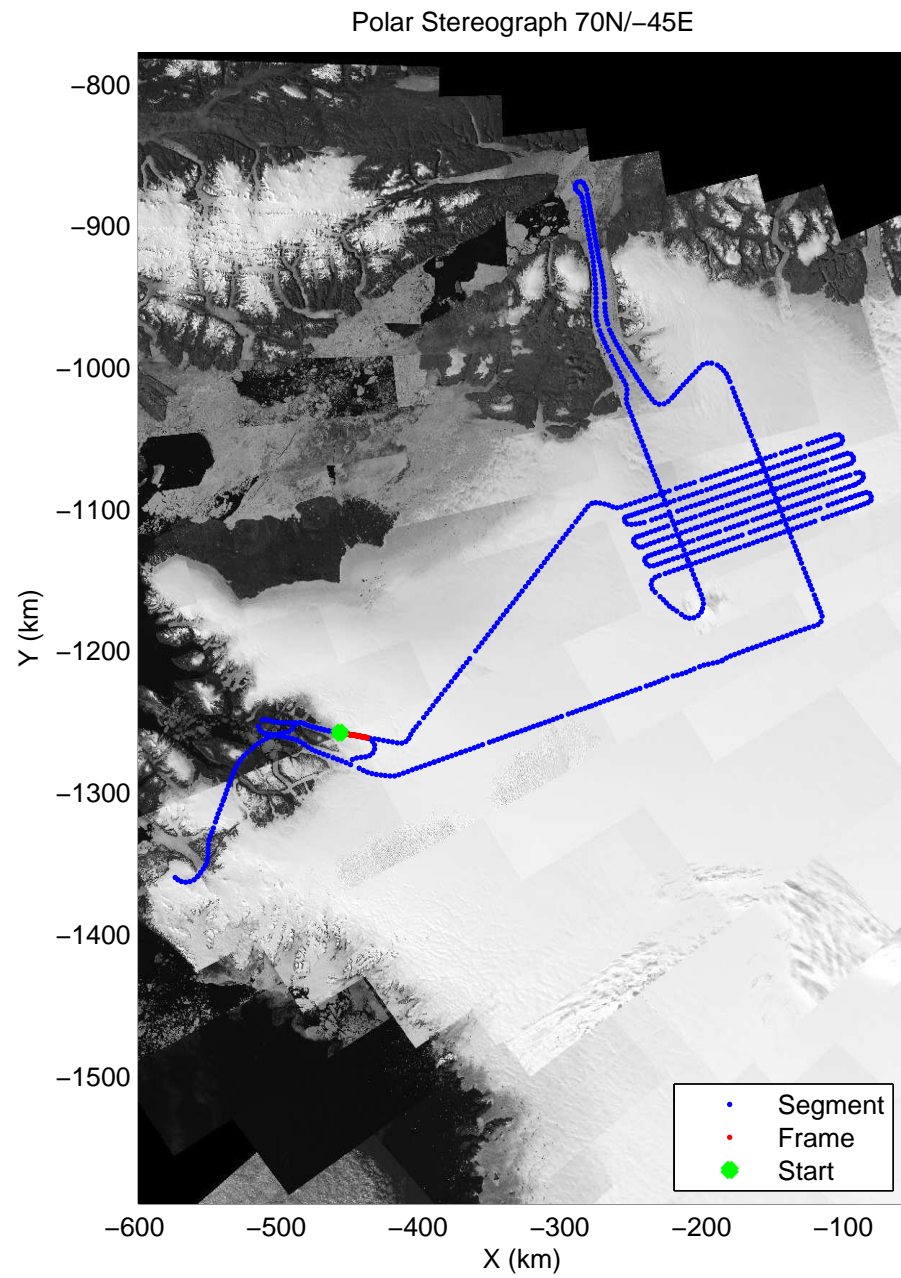
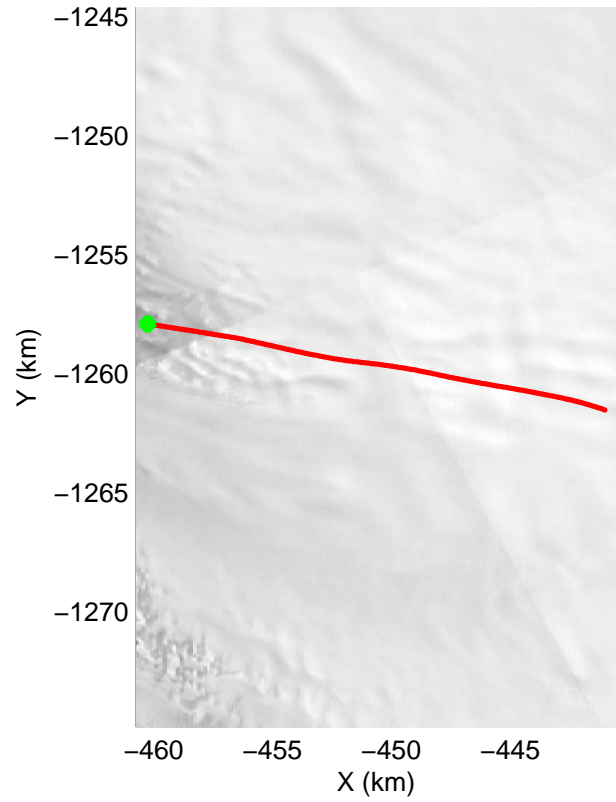
accum 2011\_Greenland\_P3: "Petermann 02" 20110507\_01\_158: 17:52:48.1 to 17:55:29.2 GPS






accum 2011\_Greenland\_P3: "Petermann 02" 20110507\_01\_159: 17:55:29.5 to 17:58:09.7 GPS

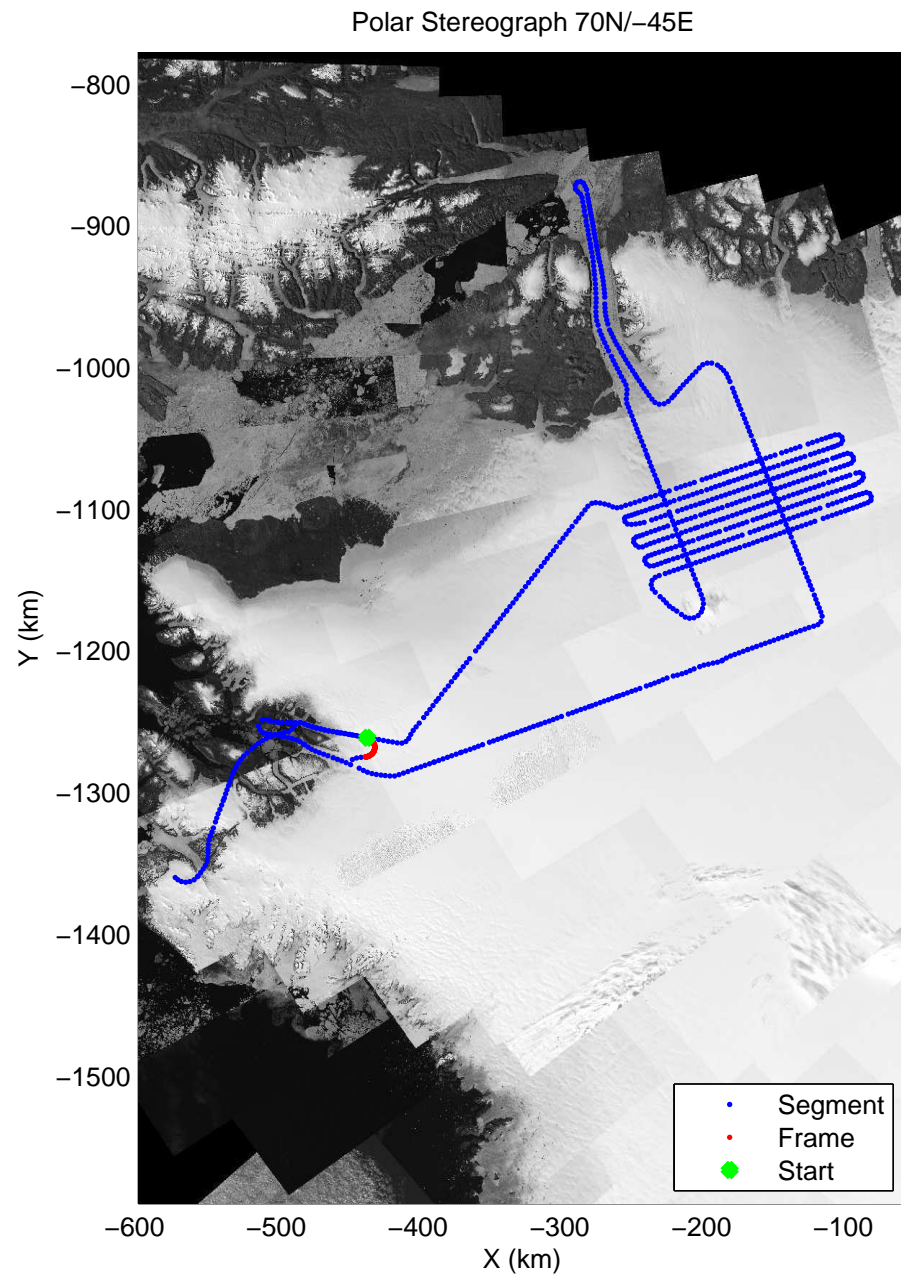






accum 2011\_Greenland\_P3: "Petermann 02" 20110507\_01\_160: 17:58:10.0 to 18:00:44.4 GPS

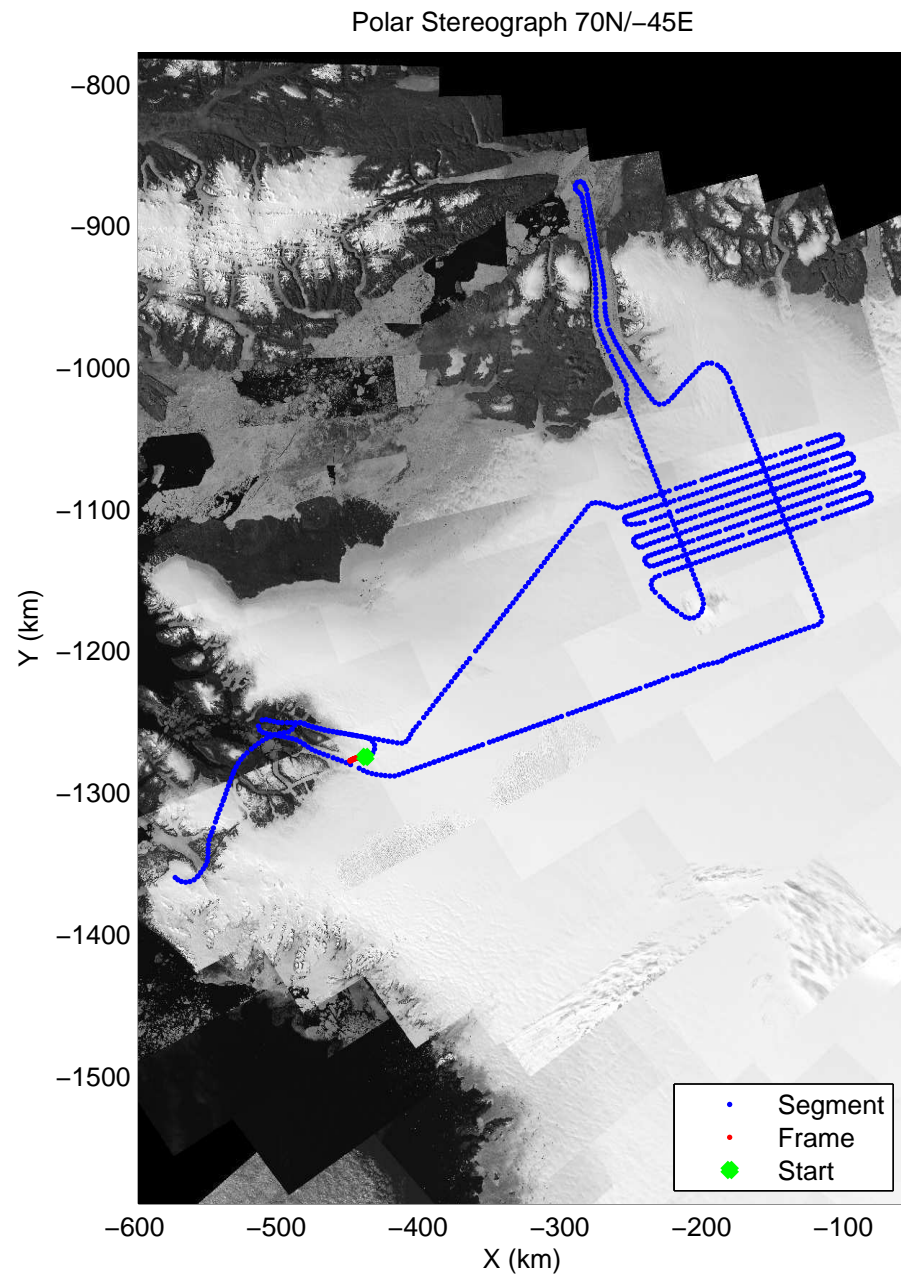
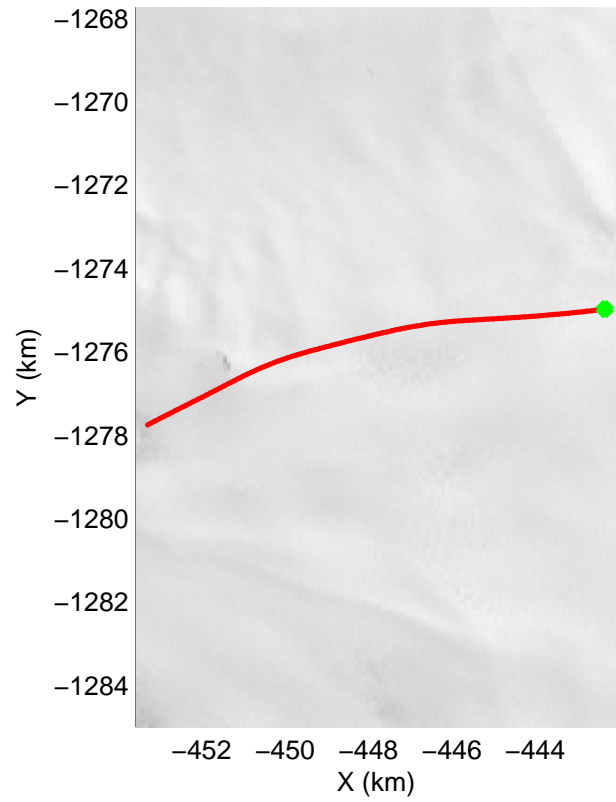






accum 2011\_Greenland\_P3: "Petermann 02" 20110507\_01\_161: 18:00:44.5 to 18:03:22.9 GPS





accum 2011\_Greenland\_P3: "Petermann 02" 20110507\_01\_162: 18:03:23.1 to 18:04:52.6 GPS

