






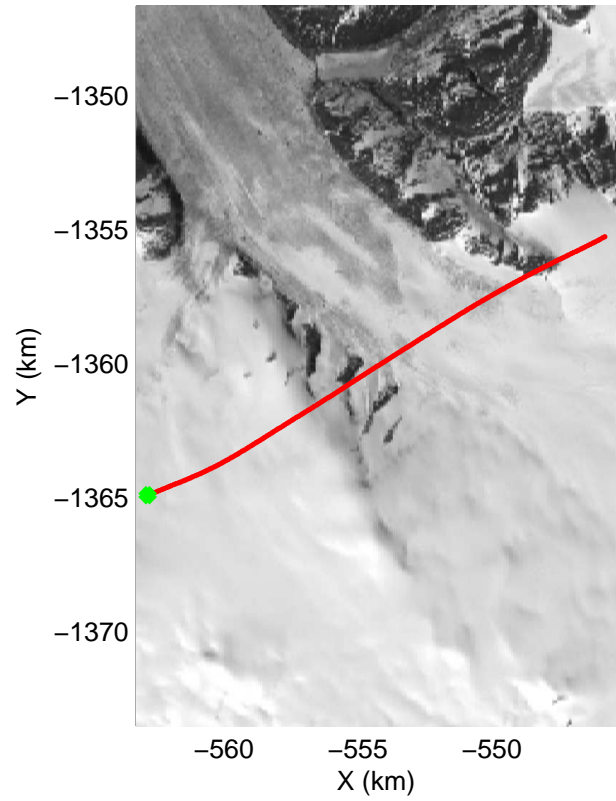
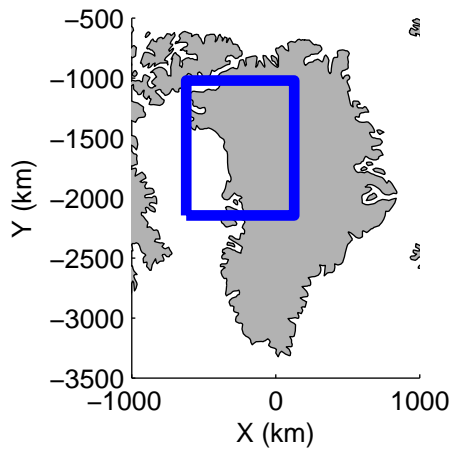
accum 2011_Greenland_P3: "NEEM-NGRIP Layers" 20110506_01_001: 11:13:13.3 to 11:16:15.6 GPS







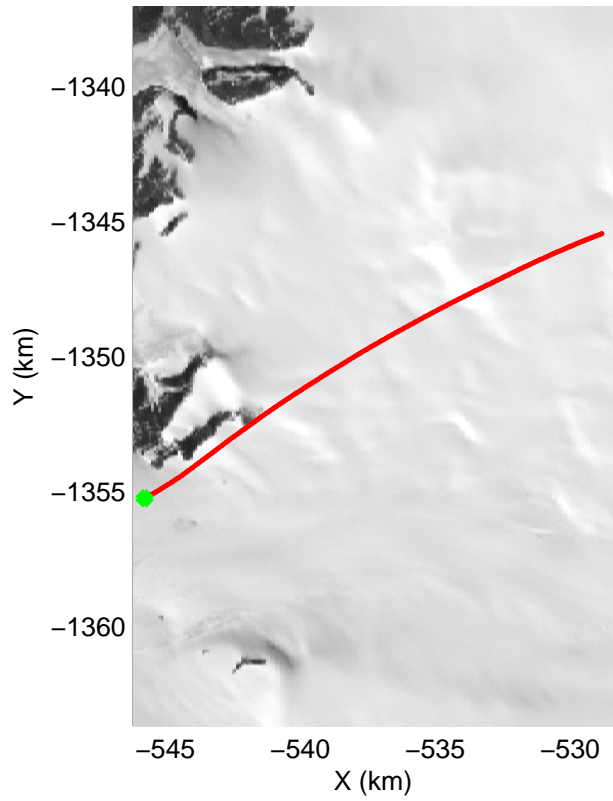
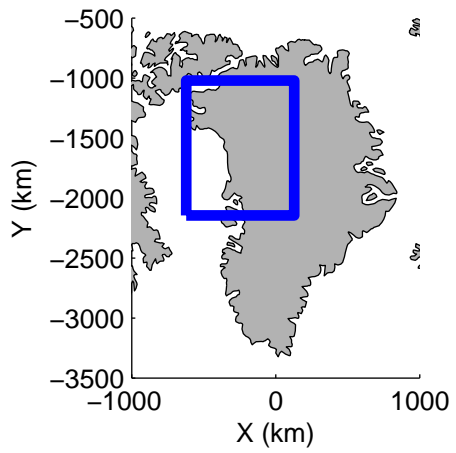
accum 2011_Greenland_P3: "NEEM-NGRIP Layers" 20110506_01_002: 11:16:15.8 to 11:18:52.9 GPS







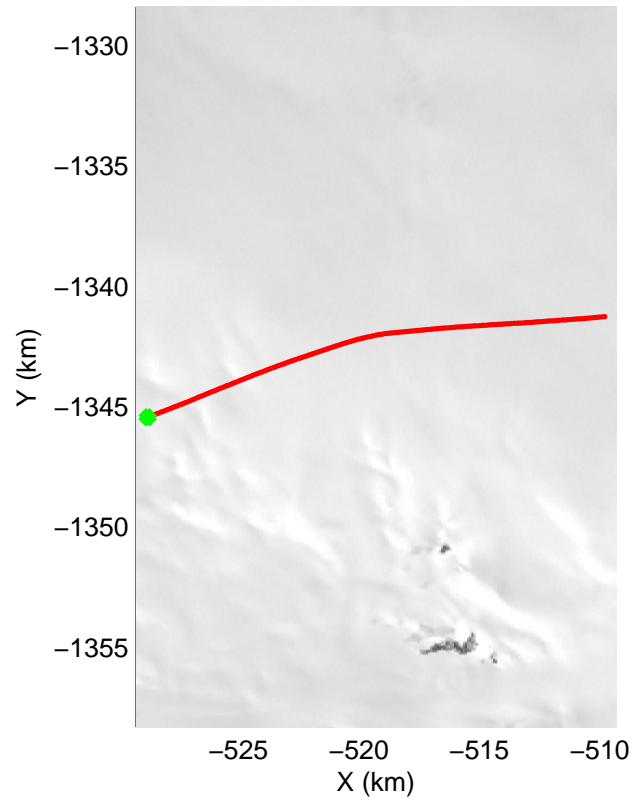
accum 2011_Greenland_P3: "NEEM-NGRIP Layers" 20110506_01_003: 11:18:53.1 to 11:21:11.9 GPS






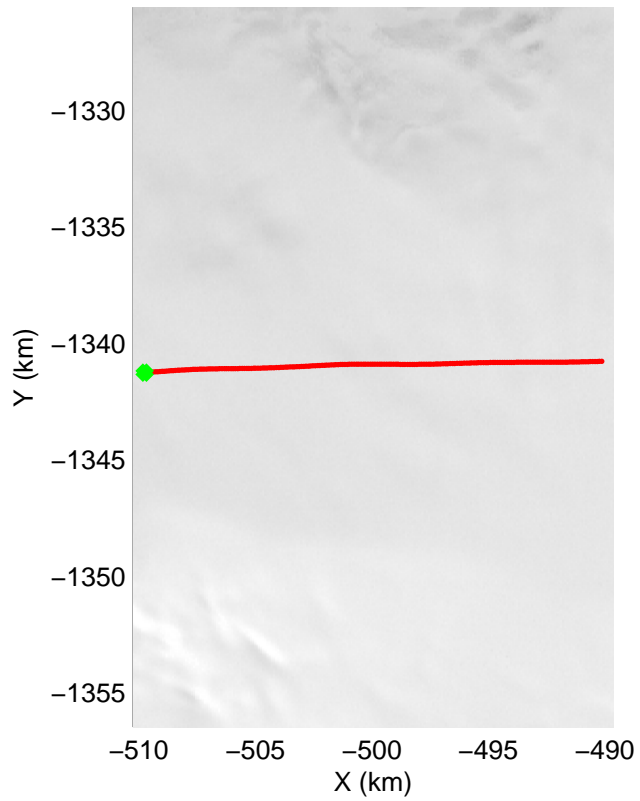
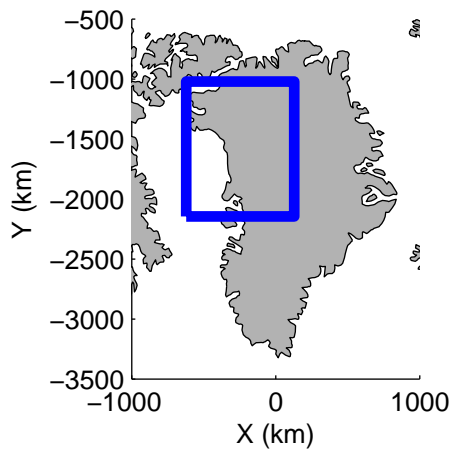
accum 2011_Greenland_P3: "NEEM-NGRIP Layers" 20110506_01_004: 11:21:12.1 to 11:23:30.5 GPS



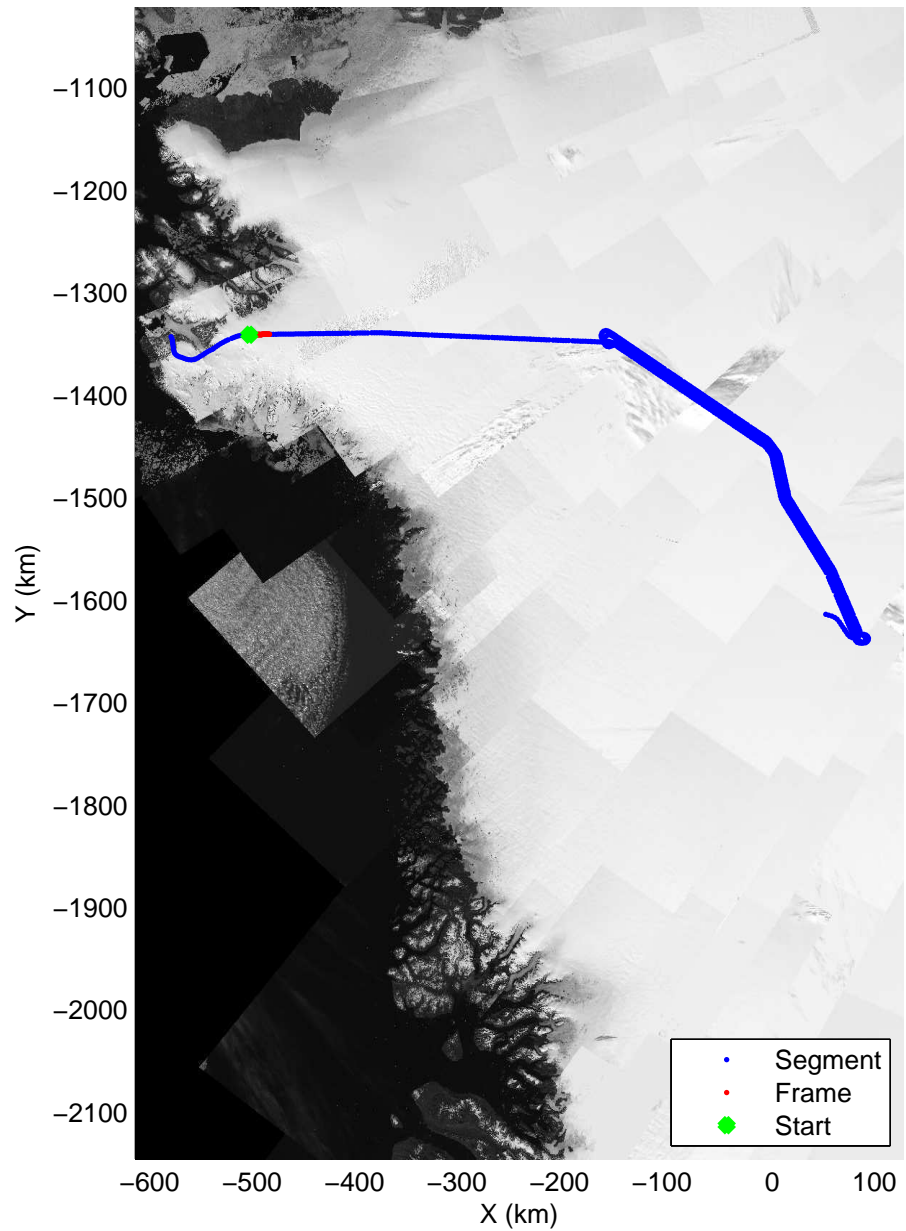


accum 2011_Greenland_P3: "NEEM-NGRIP Layers" 20110506_01_005: 11:23:30.6 to 11:26:10.0 GPS






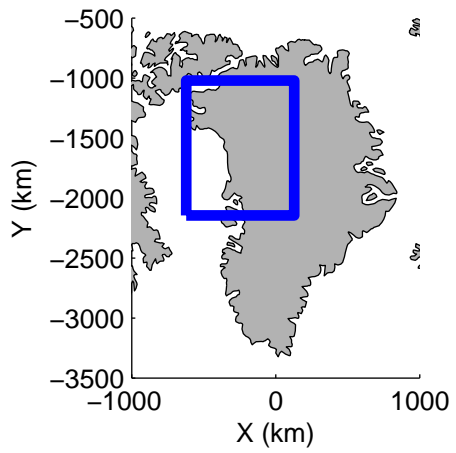


Polar Stereograph 70N/-45E






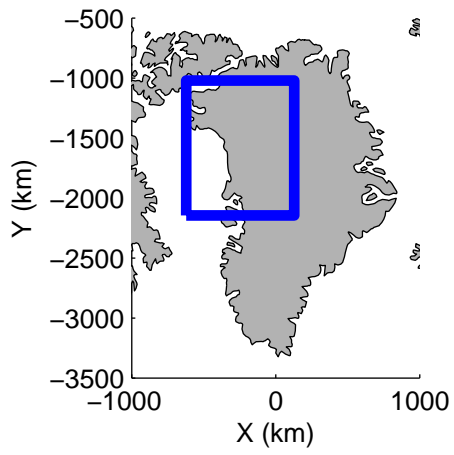
accum 2011_Greenland_P3: "NEEM-NGRIP Layers" 20110506_01_006: 11:26:10.2 to 11:28:35.6 GPS








accum 2011_Greenland_P3: "NEEM-NGRIP Layers" 20110506_01_007: 11:28:35.7 to 11:31:08.2 GPS








accum 2011_Greenland_P3: "NEEM-NGRIP Layers" 20110506_01_008: 11:31:08.4 to 11:33:39.6 GPS







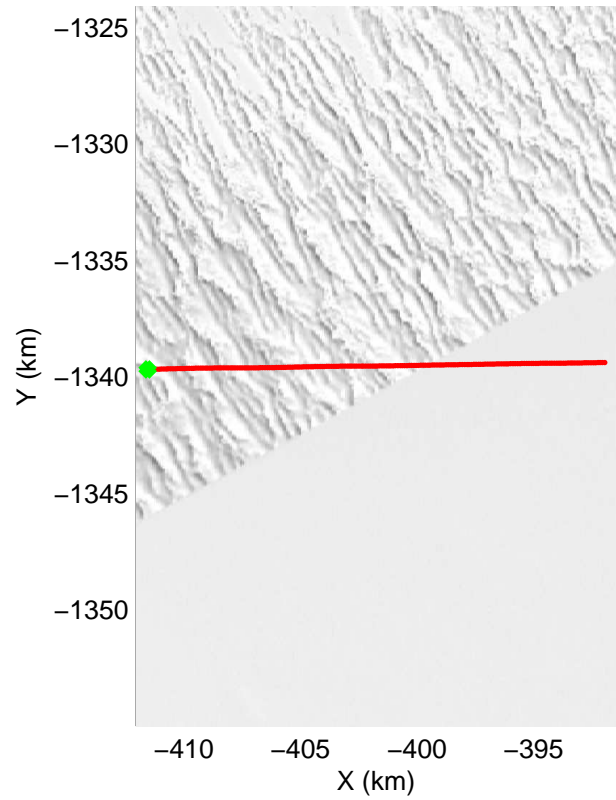
accum 2011_Greenland_P3: "NEEM-NGRIP Layers" 20110506_01_009: 11:33:39.8 to 11:36:07.4 GPS







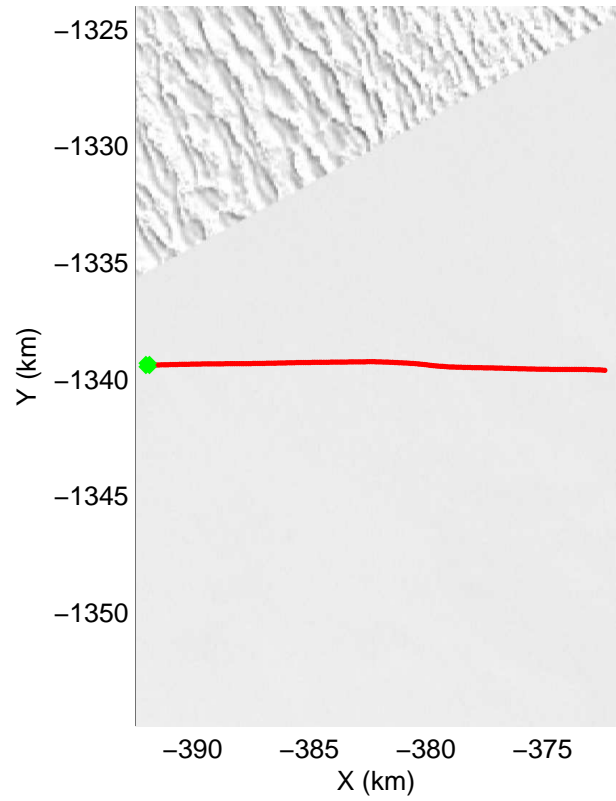
accum 2011_Greenland_P3: "NEEM-NGRIP Layers" 20110506_01_010: 11:36:07.6 to 11:38:36.4 GPS







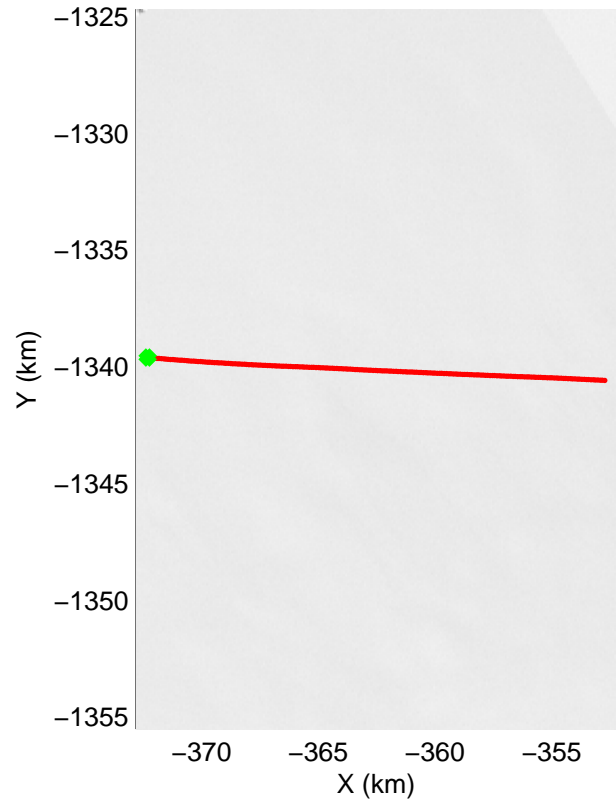
accum 2011_Greenland_P3: "NEEM-NGRIP Layers" 20110506_01_011: 11:38:36.6 to 11:41:05.0 GPS







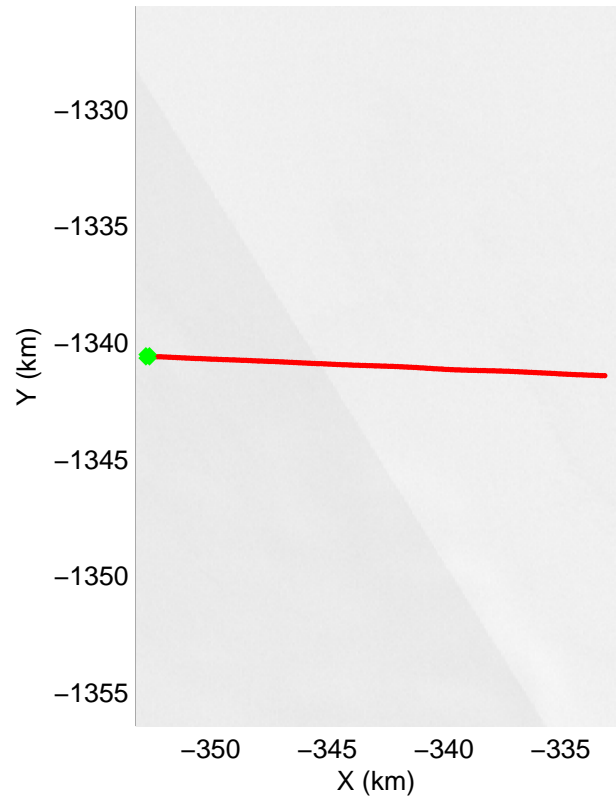
accum 2011_Greenland_P3: "NEEM-NGRIP Layers" 20110506_01_012: 11:41:05.1 to 11:43:32.7 GPS







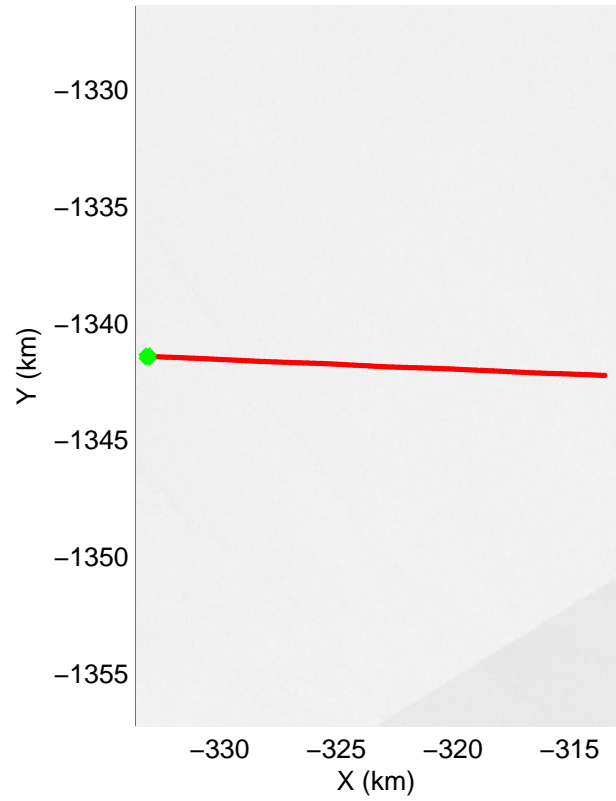
accum 2011_Greenland_P3: "NEEM-NGRIP Layers" 20110506_01_013: 11:43:33.0 to 11:45:57.8 GPS






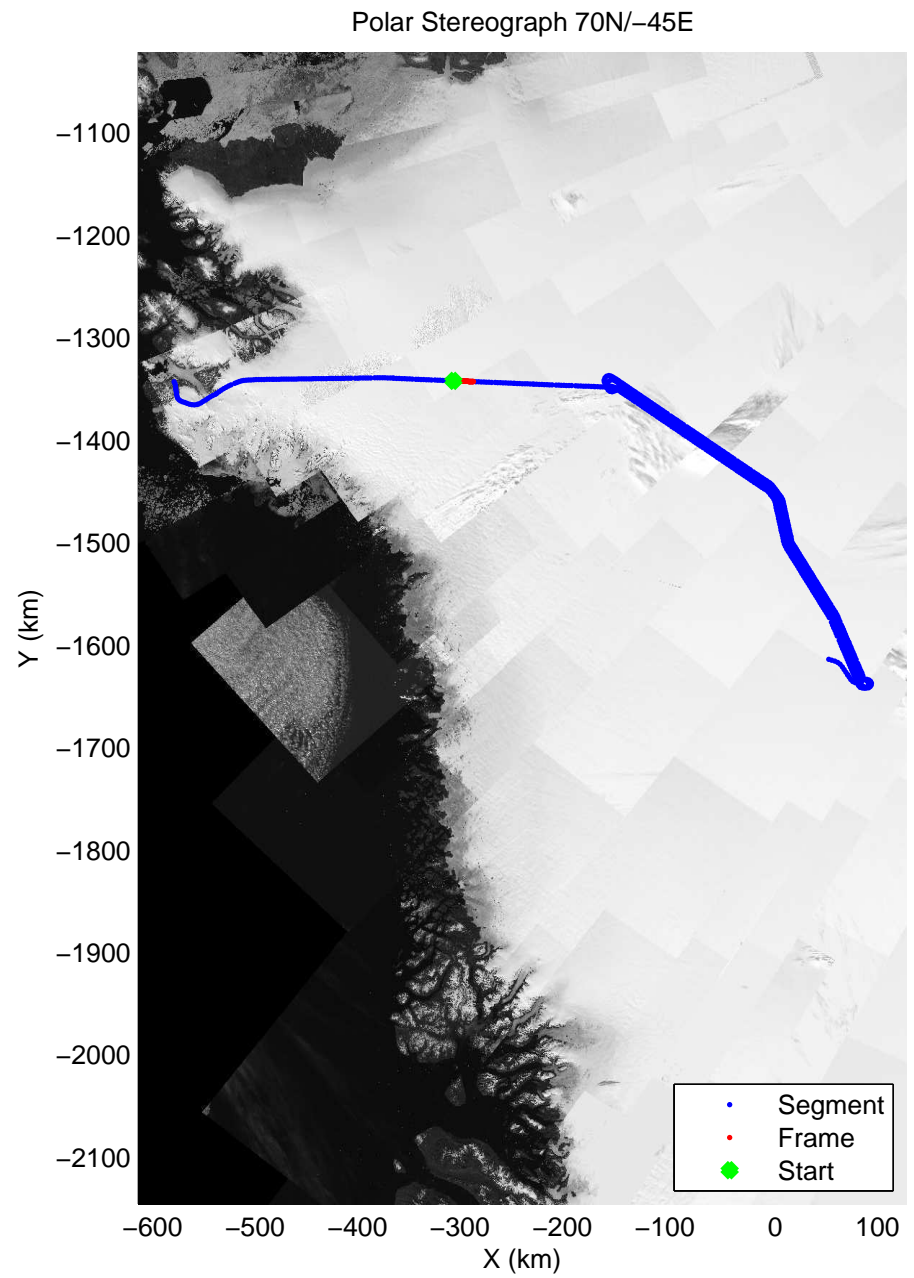
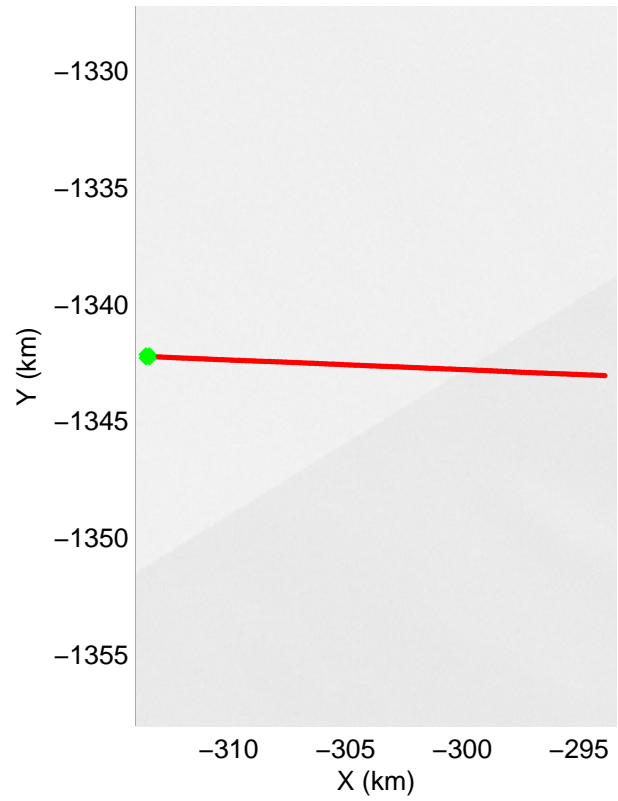
accum 2011_Greenland_P3: "NEEM-NGRIP Layers" 20110506_01_014: 11:45:58.0 to 11:48:23.8 GPS







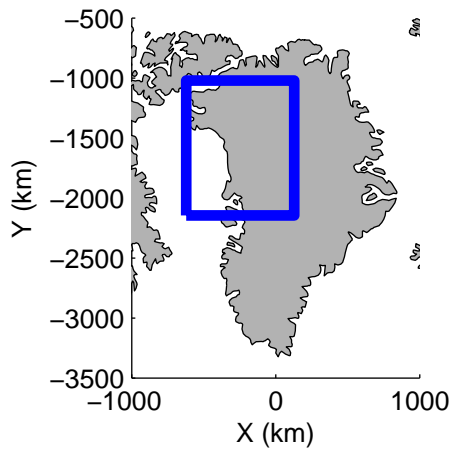
accum 2011_Greenland_P3: "NEEM-NGRIP Layers" 20110506_01_015: 11:48:24.0 to 11:50:49.3 GPS






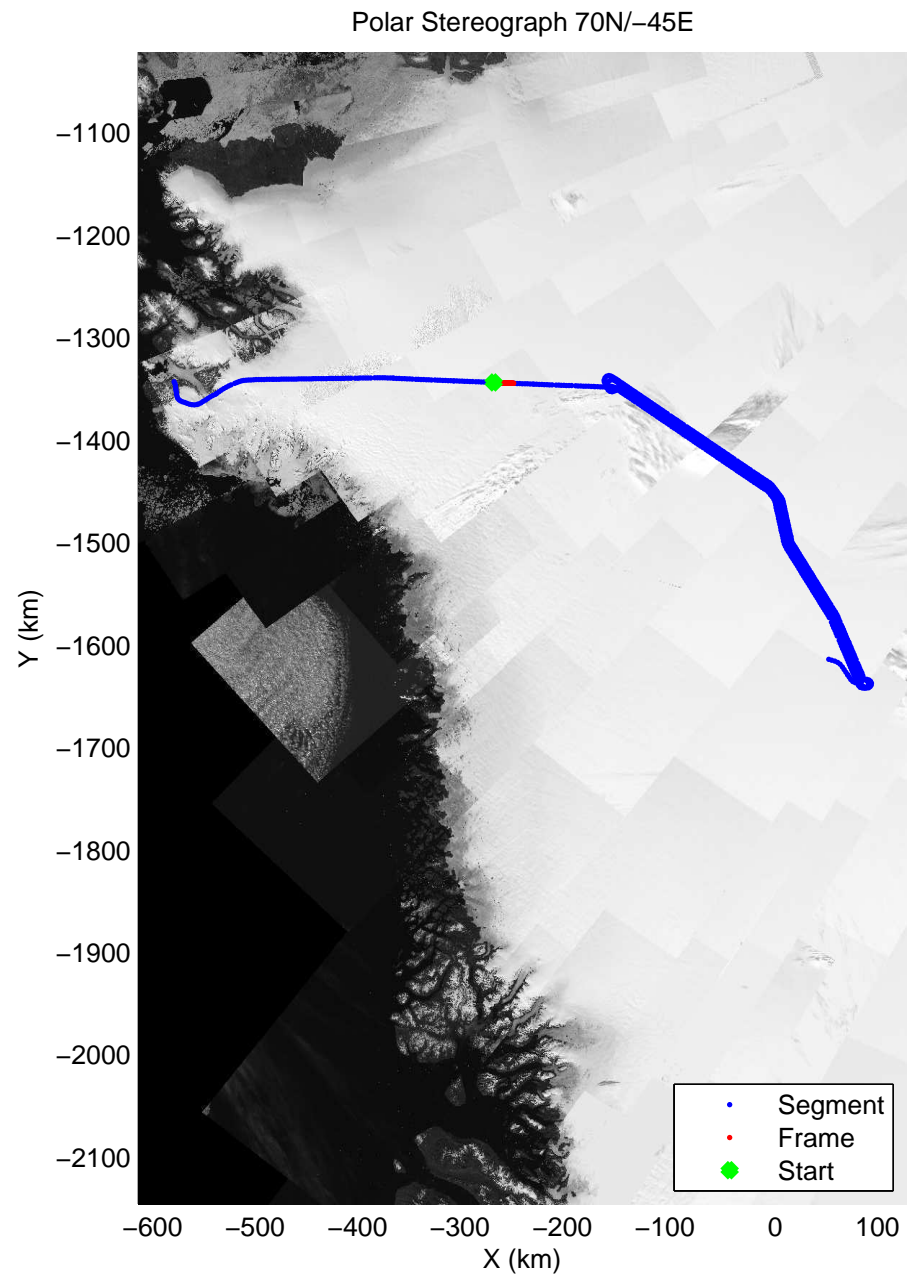
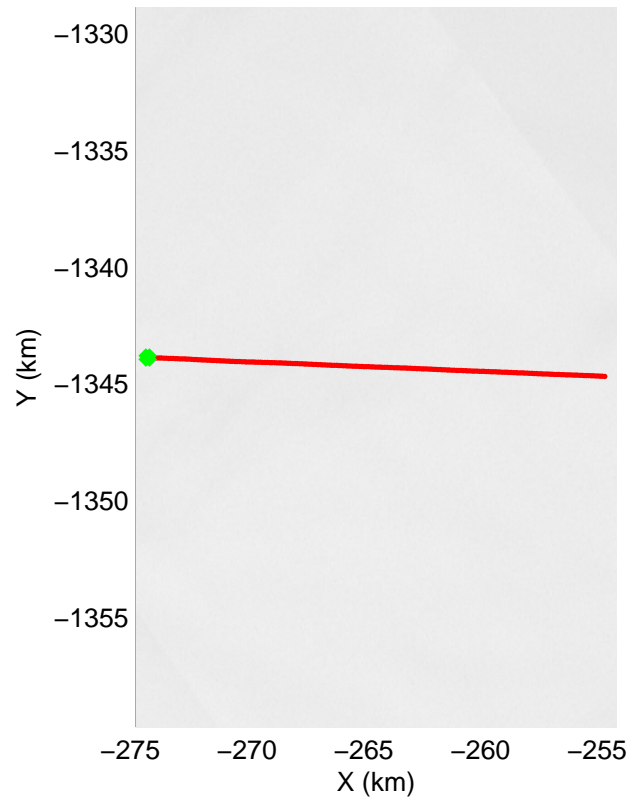
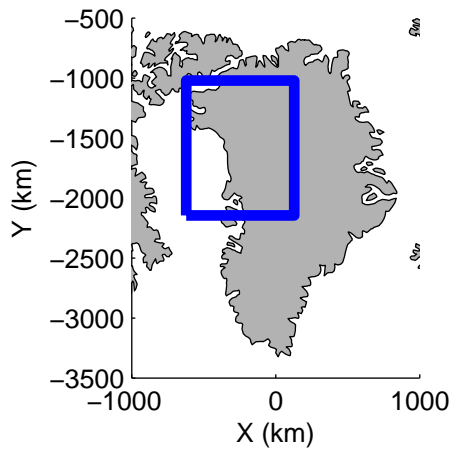
accum 2011_Greenland_P3: "NEEM-NGRIP Layers" 20110506_01_016: 11:50:49.4 to 11:53:14.8 GPS







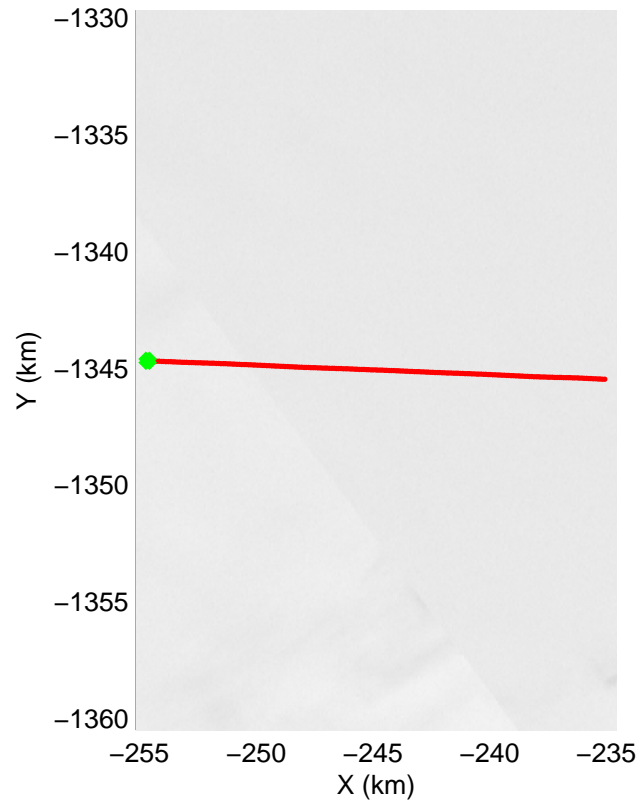
accum 2011_Greenland_P3: "NEEM-NGRIP Layers" 20110506_01_017: 11:53:15.0 to 11:55:39.9 GPS








accum 2011_Greenland_P3: "NEEM-NGRIP Layers" 20110506_01_018: 11:55:40.1 to 11:58:06.1 GPS






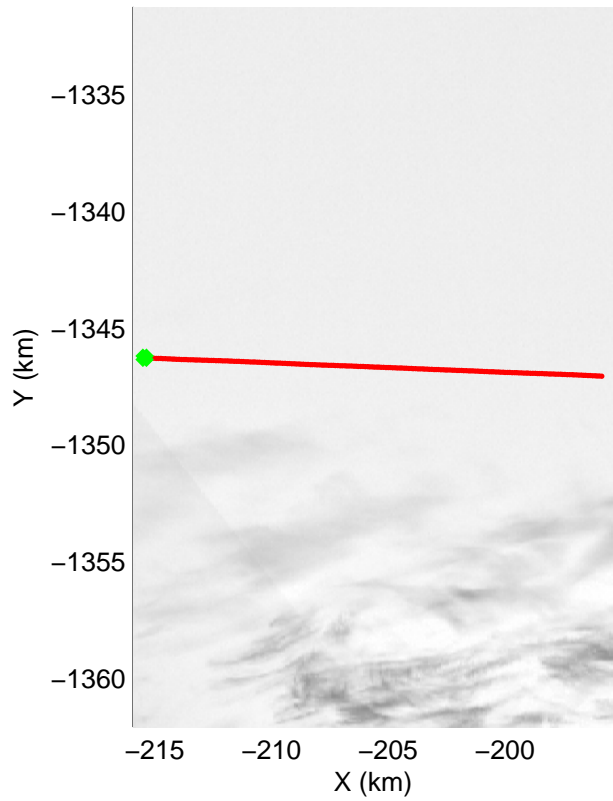
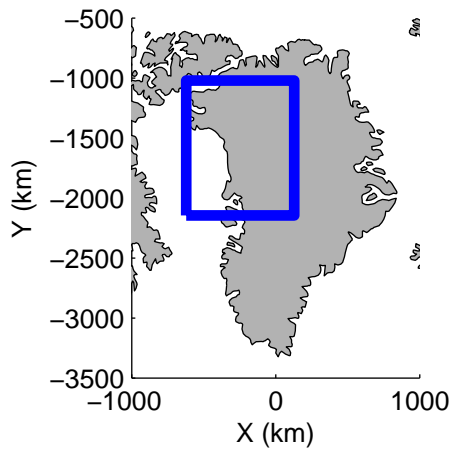
accum 2011_Greenland_P3: "NEEM-NGRIP Layers" 20110506_01_019: 11:58:06.3 to 12:00:33.3 GPS



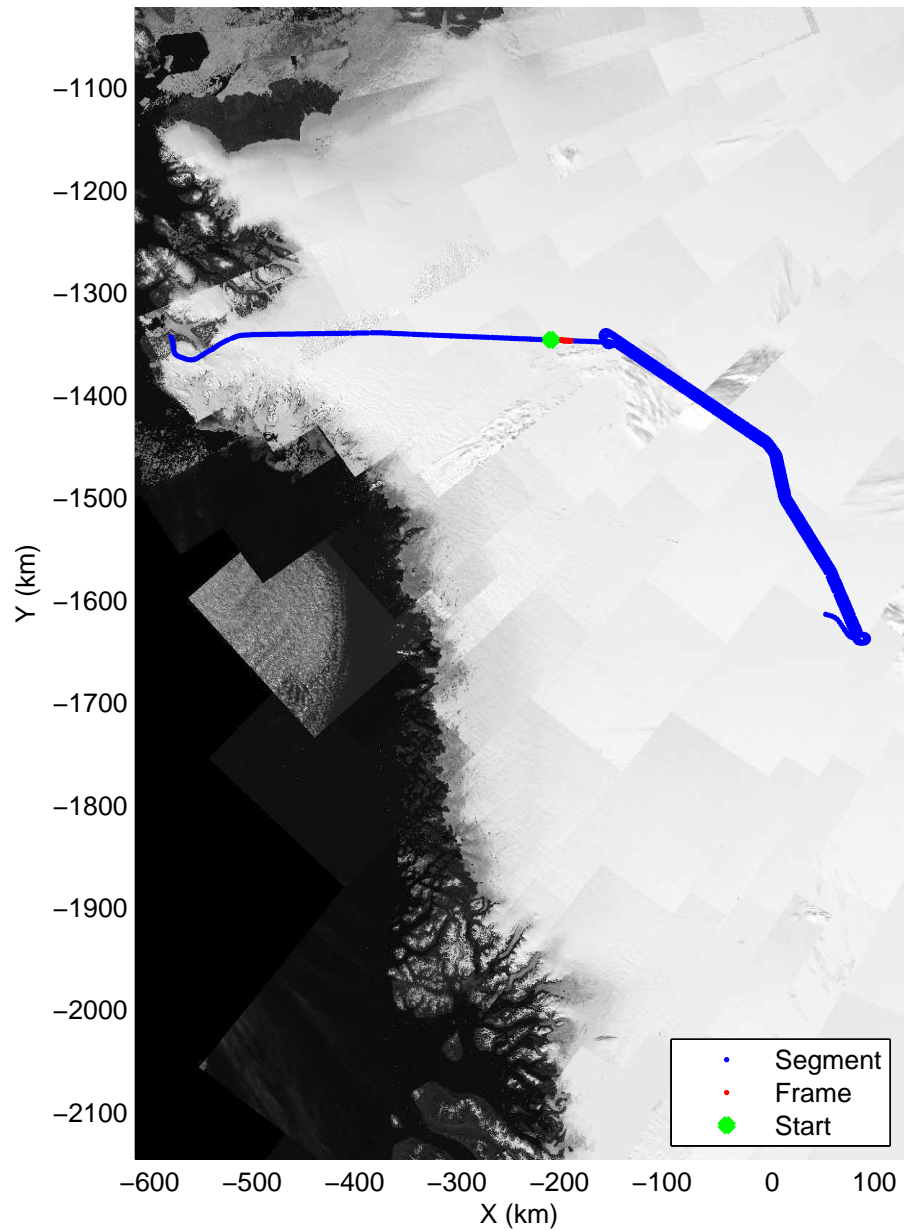


accum 2011_Greenland_P3: "NEEM-NGRIP Layers" 20110506_01_020: 12:00:33.5 to 12:03:01.0 GPS








Polar Stereograph 70N/-45E





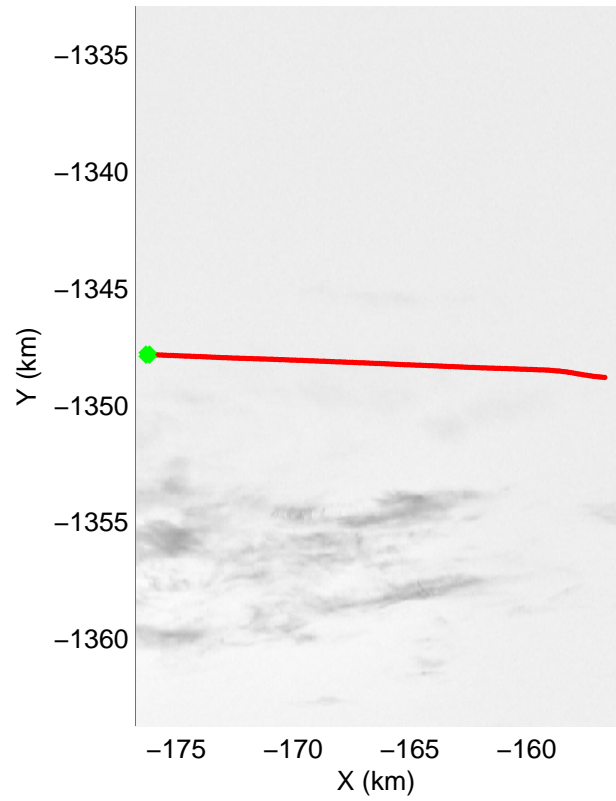
accum 2011_Greenland_P3: "NEEM-NGRIP Layers" 20110506_01_021: 12:03:01.2 to 12:05:28.9 GPS







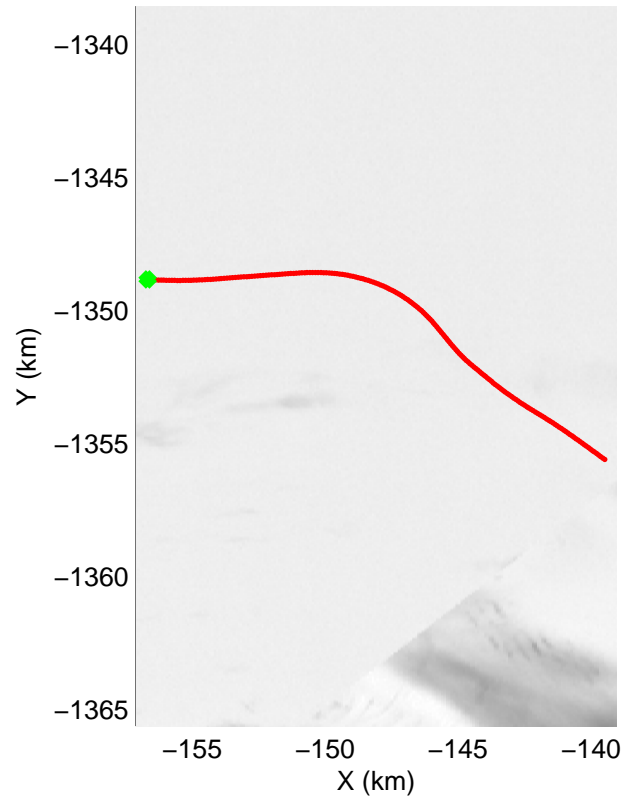
accum 2011_Greenland_P3: "NEEM-NGRIP Layers" 20110506_01_022: 12:05:29.1 to 12:07:56.8 GPS







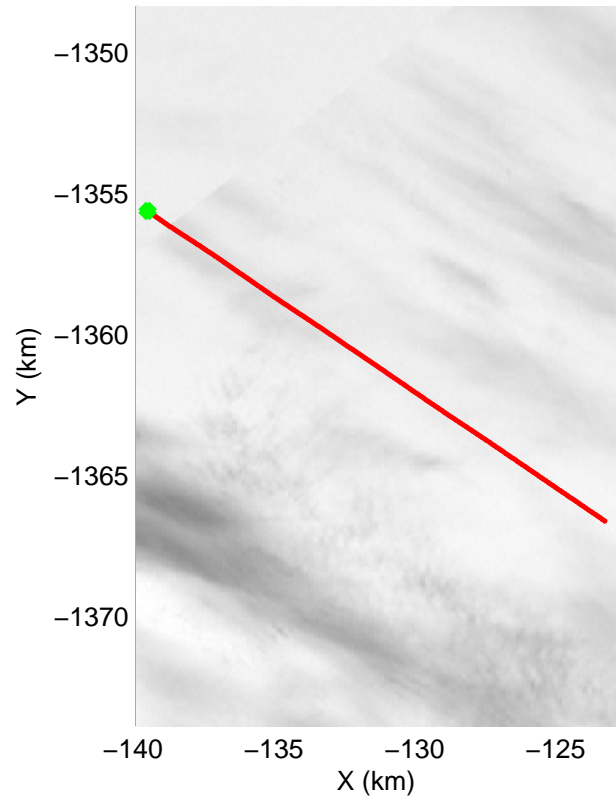
accum 2011_Greenland_P3: "NEEM-NGRIP Layers" 20110506_01_023: 12:07:57.0 to 12:10:24.3 GPS







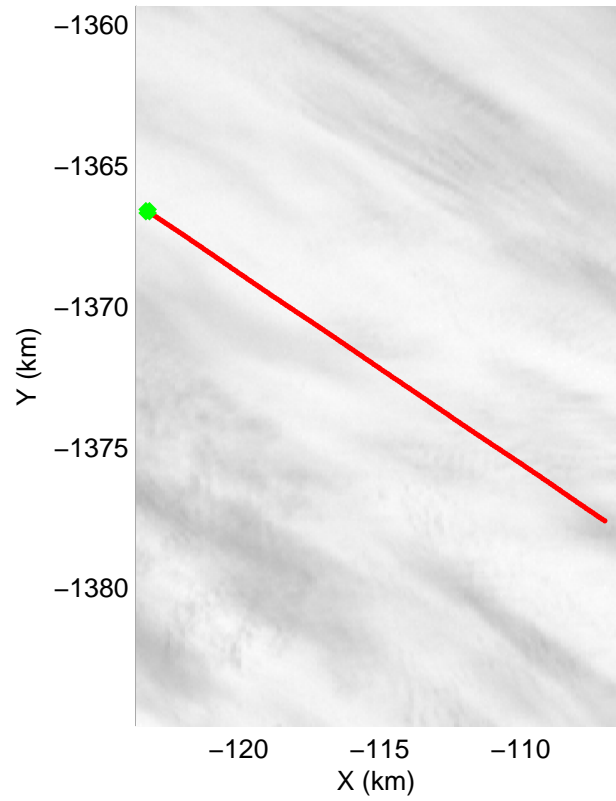
accum 2011_Greenland_P3: "NEEM-NGRIP Layers" 20110506_01_024: 12:10:24.5 to 12:12:54.9 GPS







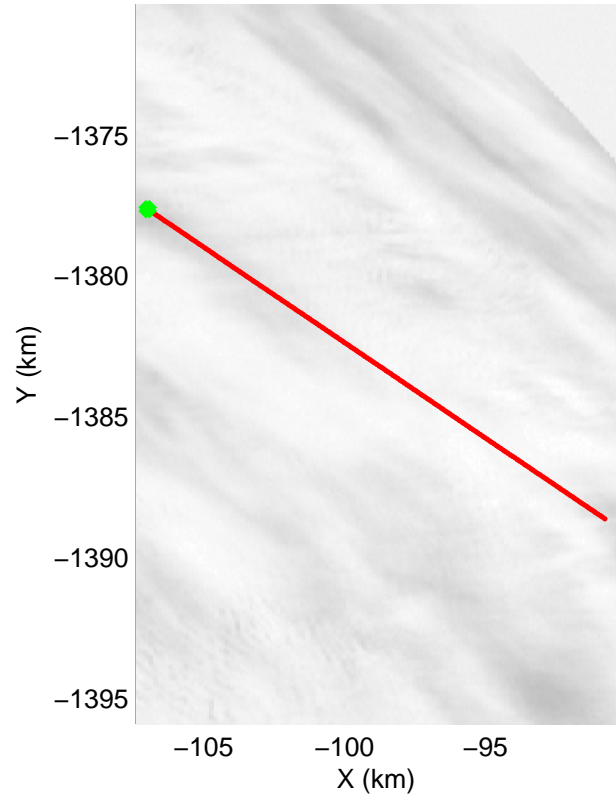
accum 2011_Greenland_P3: "NEEM-NGRIP Layers" 20110506_01_025: 12:12:55.1 to 12:15:28.2 GPS







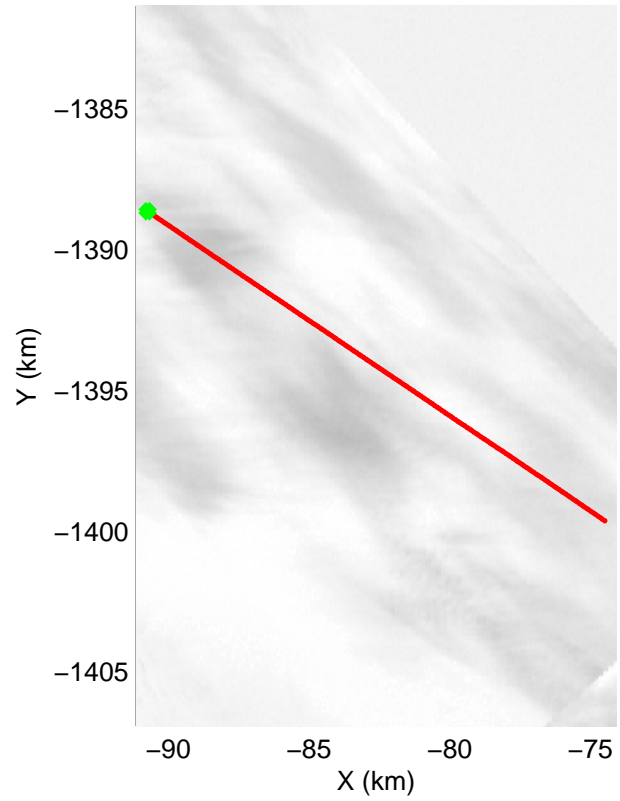
accum 2011_Greenland_P3: "NEEM-NGRIP Layers" 20110506_01_026: 12:15:28.4 to 12:17:55.3 GPS







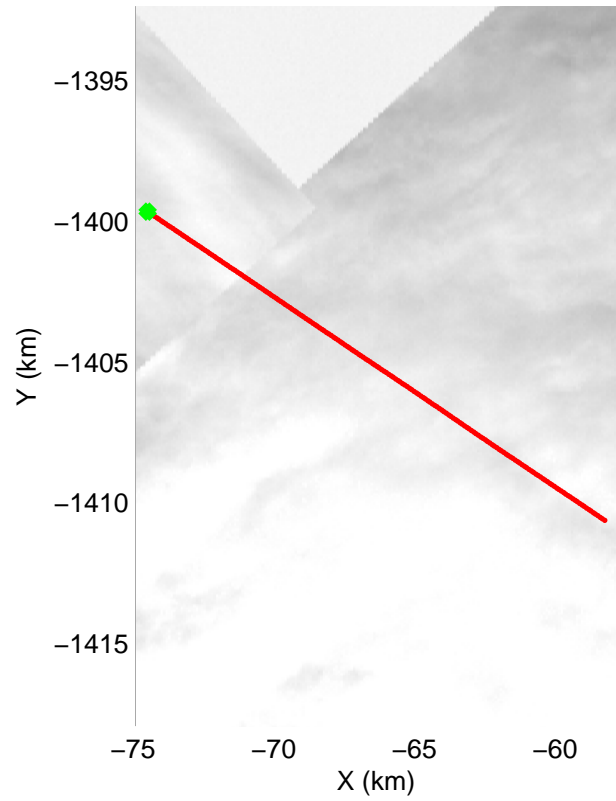
accum 2011_Greenland_P3: "NEEM-NGRIP Layers" 20110506_01_027: 12:17:55.5 to 12:20:19.9 GPS







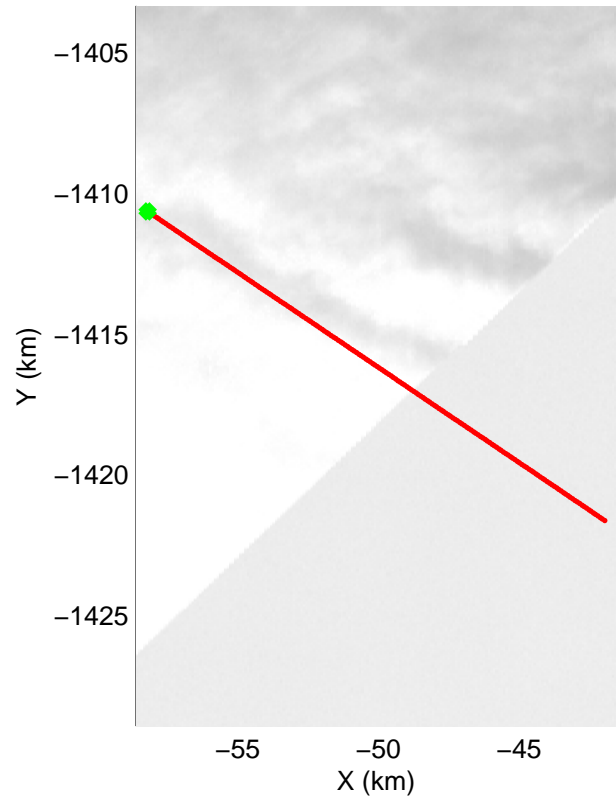
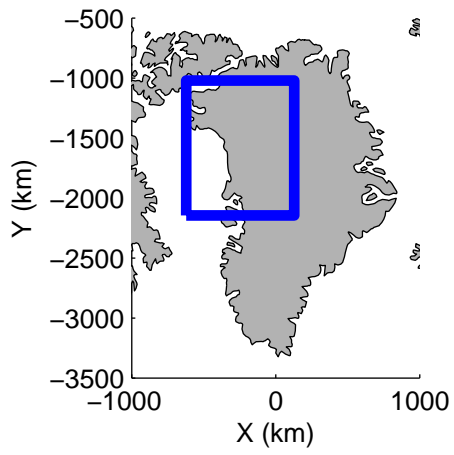
accum 2011_Greenland_P3: "NEEM-NGRIP Layers" 20110506_01_028: 12:20:20.2 to 12:22:44.1 GPS







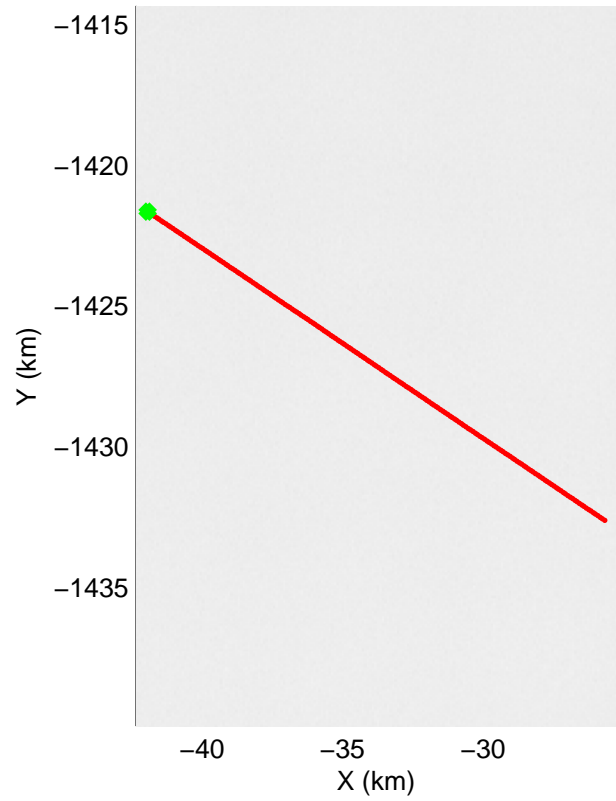
accum 2011_Greenland_P3: "NEEM-NGRIP Layers" 20110506_01_029: 12:22:44.3 to 12:25:07.9 GPS







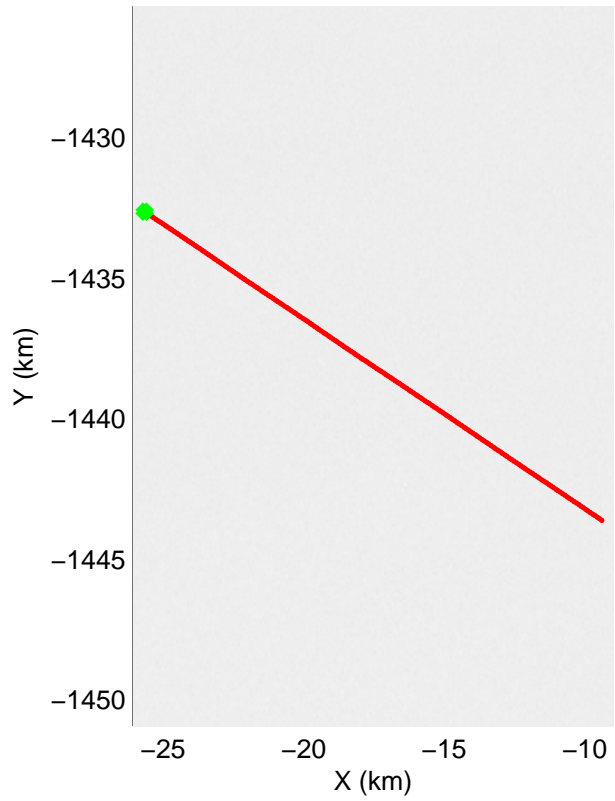
accum 2011_Greenland_P3: "NEEM-NGRIP Layers" 20110506_01_030: 12:25:08.1 to 12:27:31.7 GPS







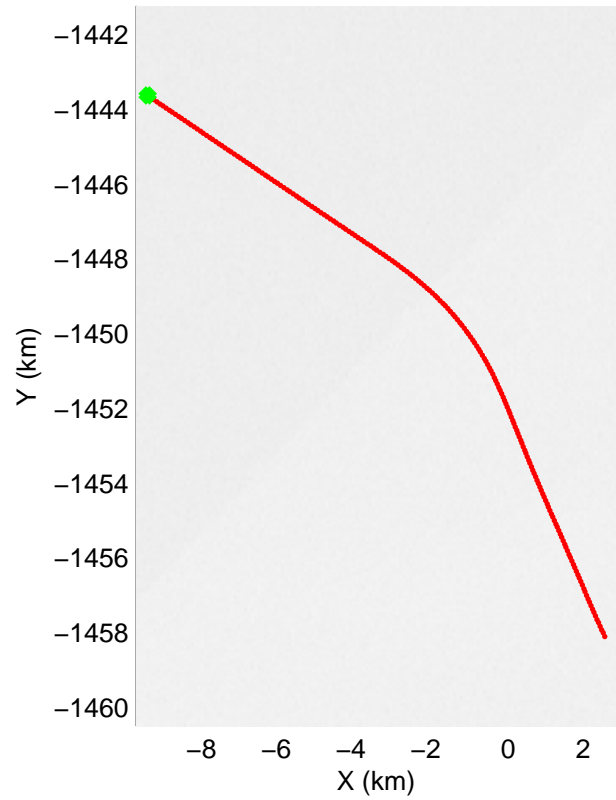
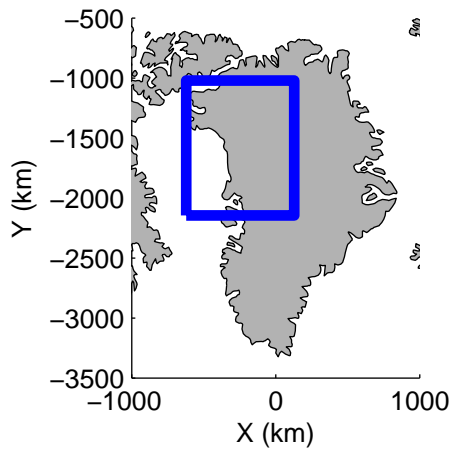
accum 2011_Greenland_P3: "NEEM-NGRIP Layers" 20110506_01_031: 12:27:31.9 to 12:29:55.4 GPS







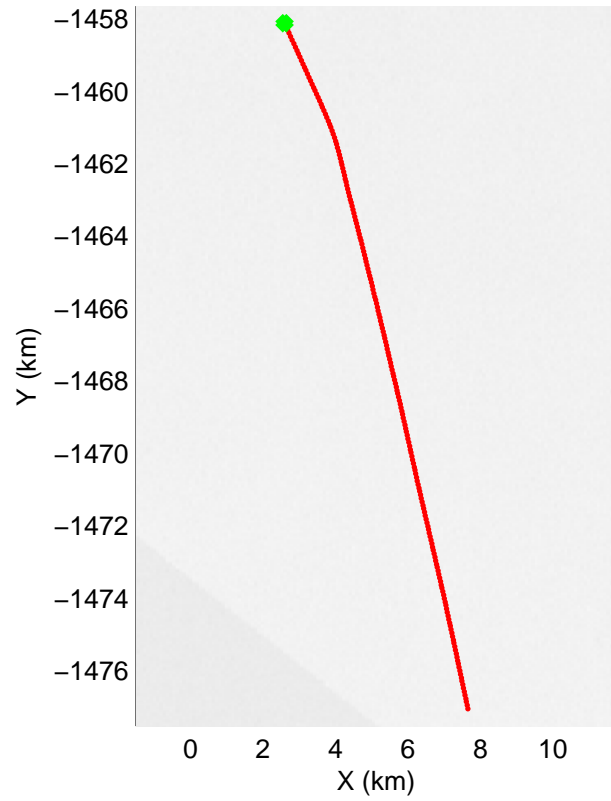
accum 2011_Greenland_P3: "NEEM-NGRIP Layers" 20110506_01_032: 12:29:55.6 to 12:32:18.8 GPS







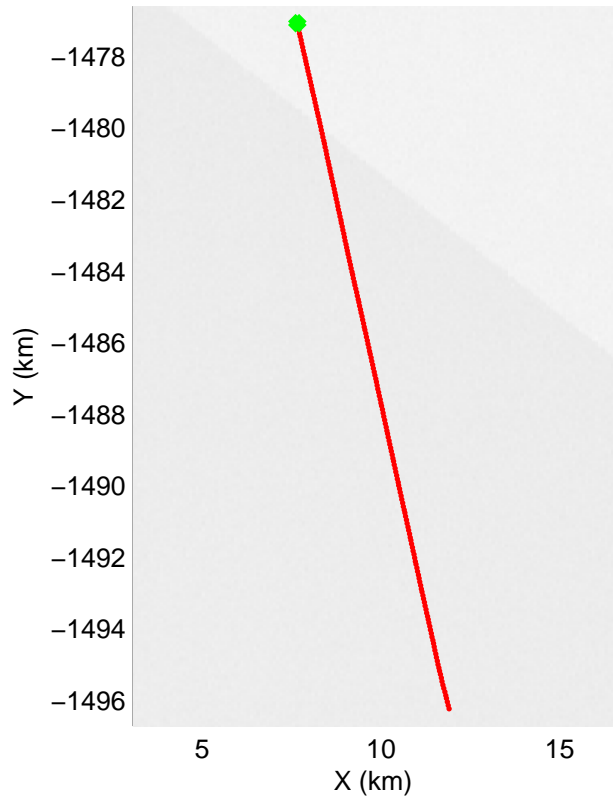
accum 2011_Greenland_P3: "NEEM-NGRIP Layers" 20110506_01_033: 12:32:19.0 to 12:34:43.7 GPS







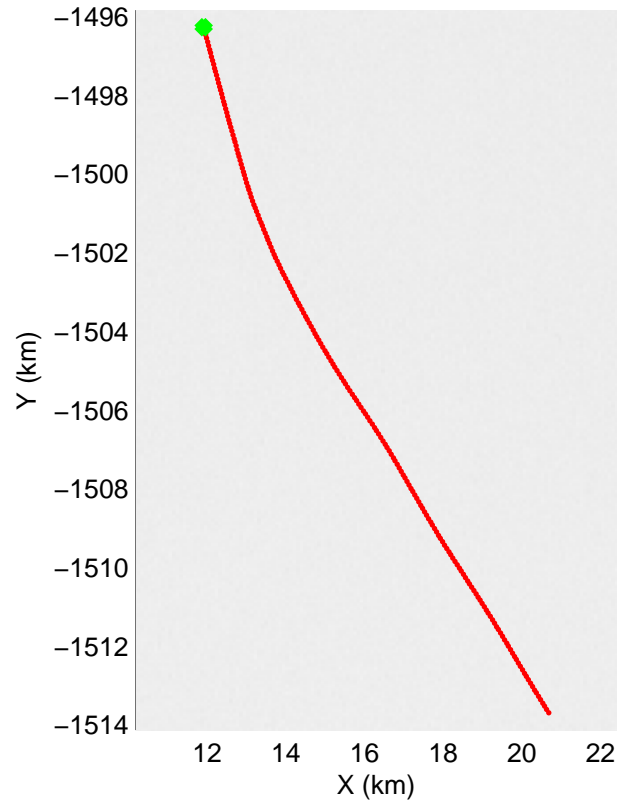
accum 2011_Greenland_P3: "NEEM-NGRIP Layers" 20110506_01_034: 12:34:43.9 to 12:37:12.1 GPS







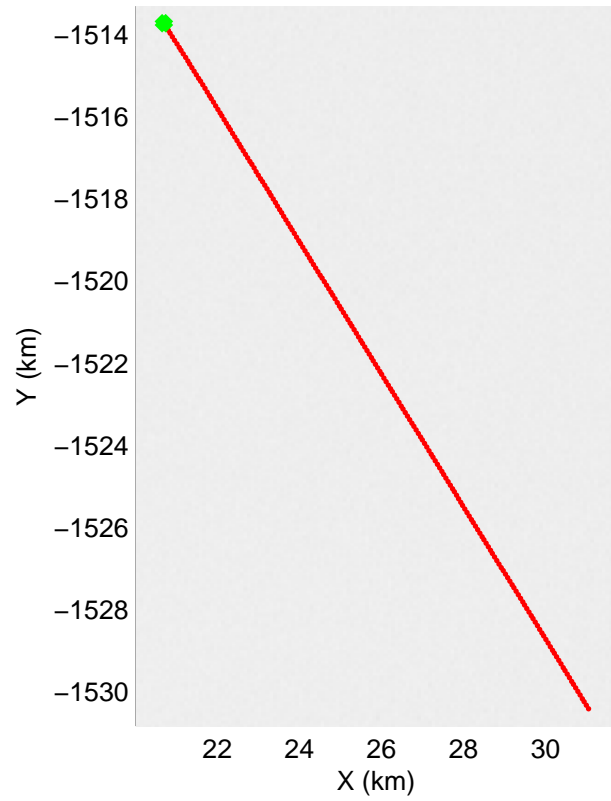
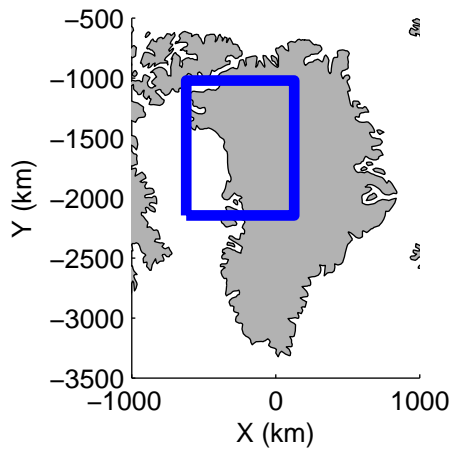
accum 2011_Greenland_P3: "NEEM-NGRIP Layers" 20110506_01_035: 12:37:12.3 to 12:39:41.8 GPS







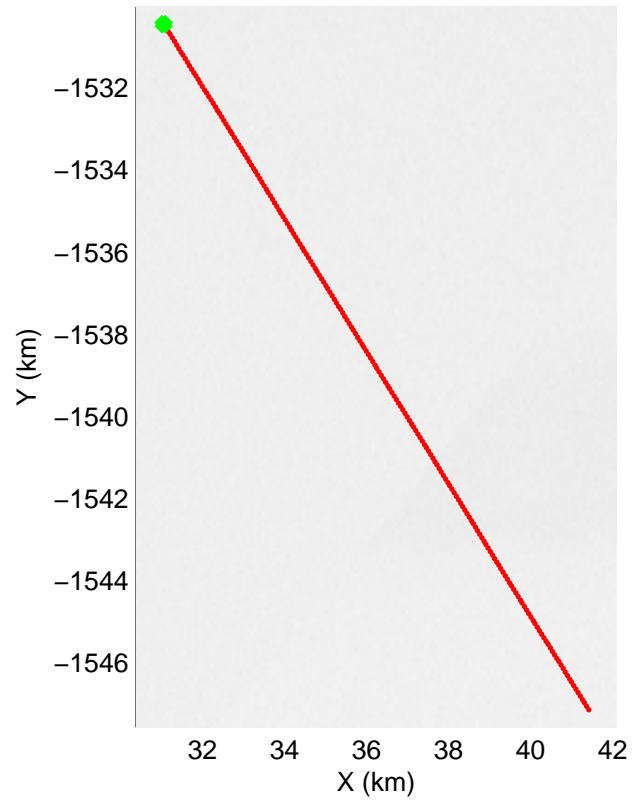
accum 2011_Greenland_P3: "NEEM-NGRIP Layers" 20110506_01_036: 12:39:41.9 to 12:42:09.3 GPS







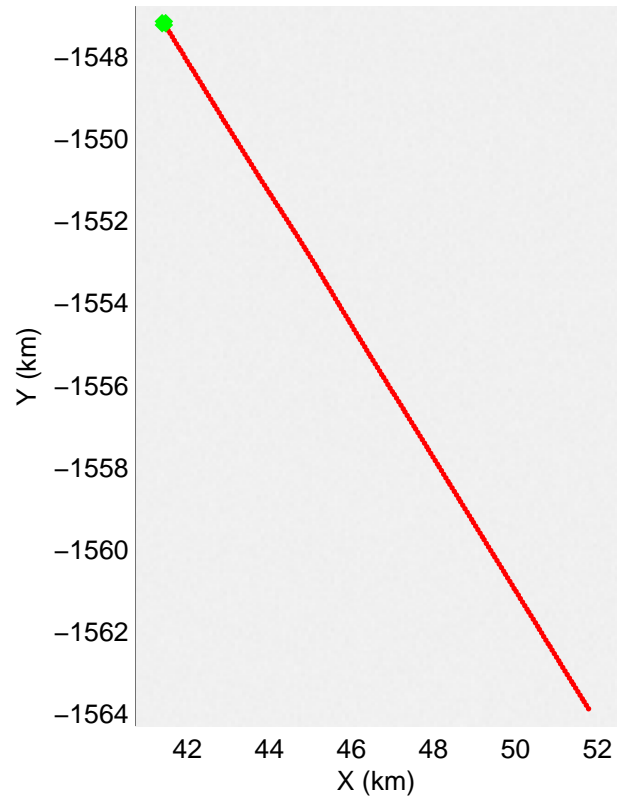
accum 2011_Greenland_P3: "NEEM-NGRIP Layers" 20110506_01_037: 12:42:09.5 to 12:44:36.9 GPS







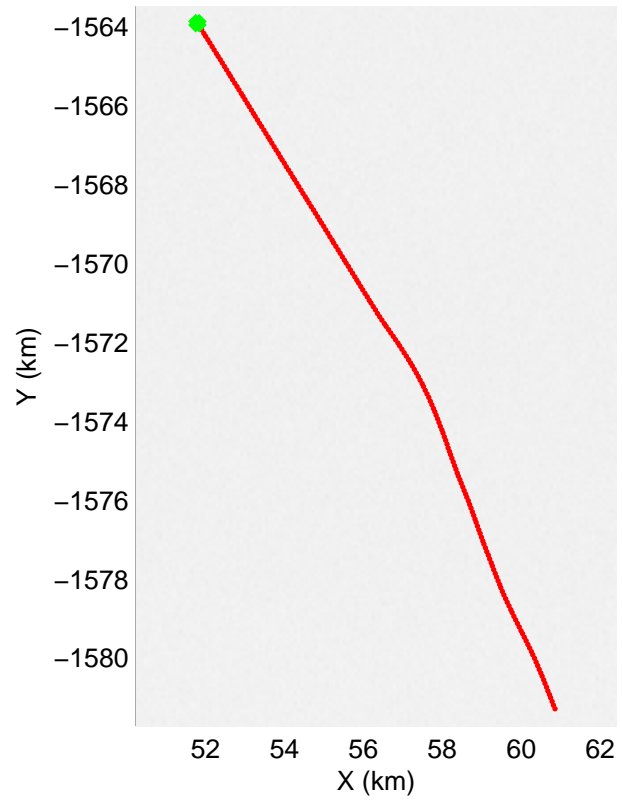
accum 2011_Greenland_P3: "NEEM-NGRIP Layers" 20110506_01_038: 12:44:37.1 to 12:47:05.5 GPS






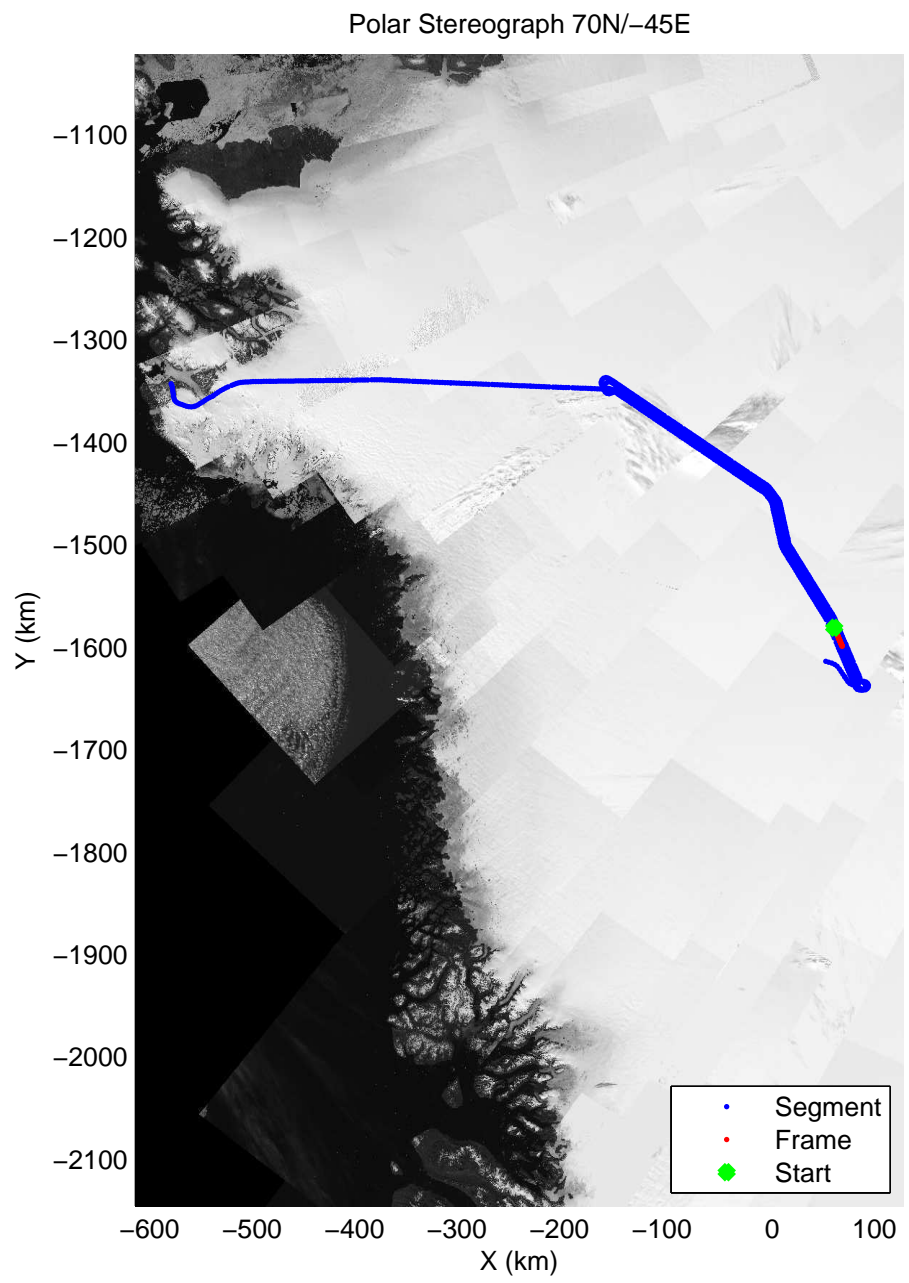

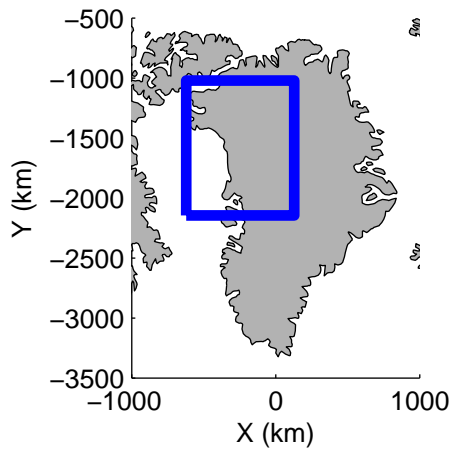
accum 2011_Greenland_P3: "NEEM-NGRIP Layers" 20110506_01_039: 12:47:05.6 to 12:49:33.6 GPS






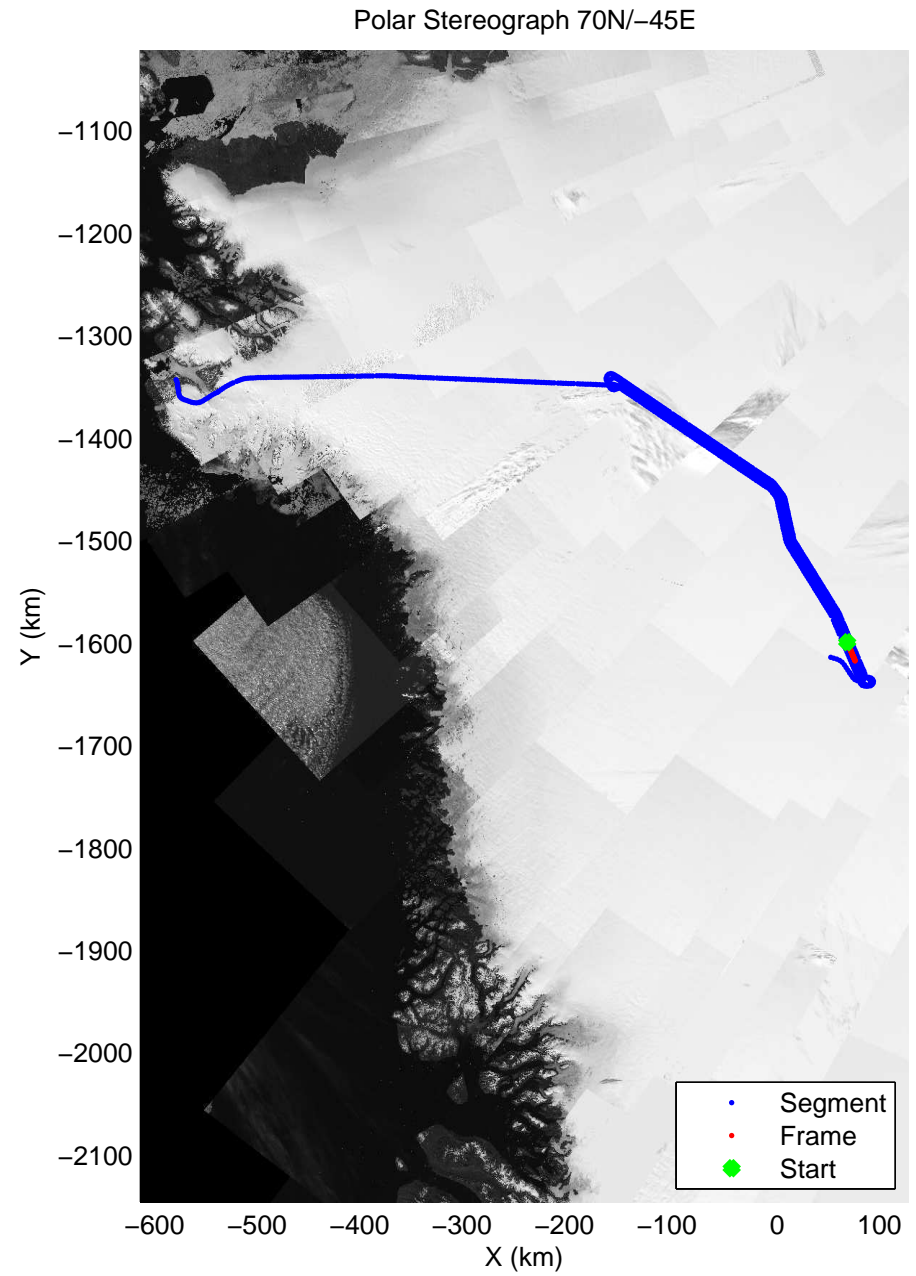
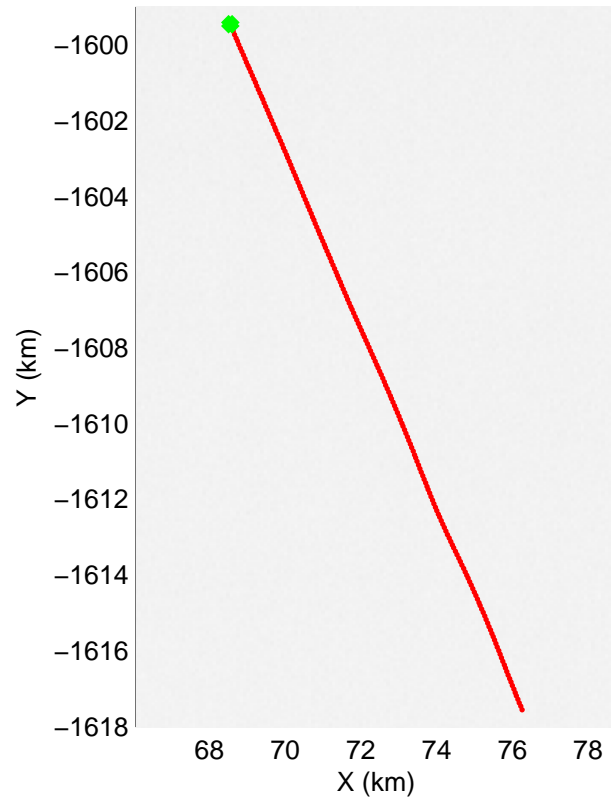
accum 2011_Greenland_P3: "NEEM-NGRIP Layers" 20110506_01_040: 12:49:33.8 to 12:52:02.5 GPS






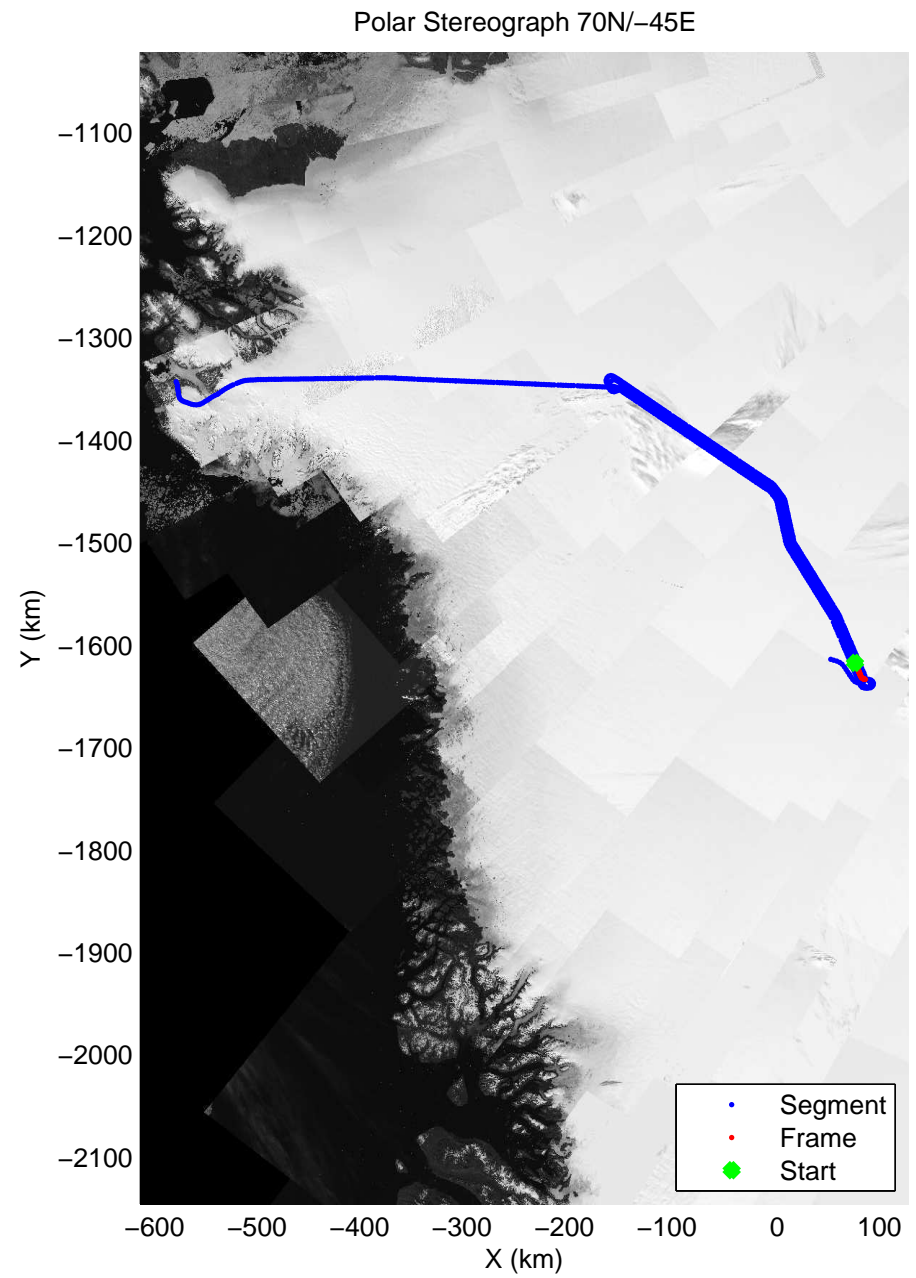
accum 2011_Greenland_P3: "NEEM-NGRIP Layers" 20110506_01_041: 12:52:02.8 to 12:54:32.3 GPS







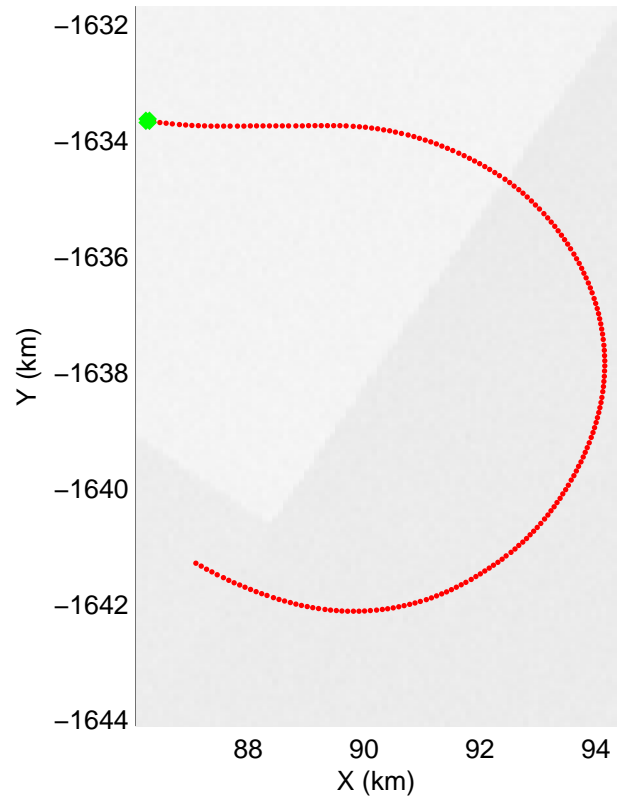
accum 2011_Greenland_P3: "NEEM-NGRIP Layers" 20110506_01_042: 12:54:32.5 to 12:57:02.4 GPS






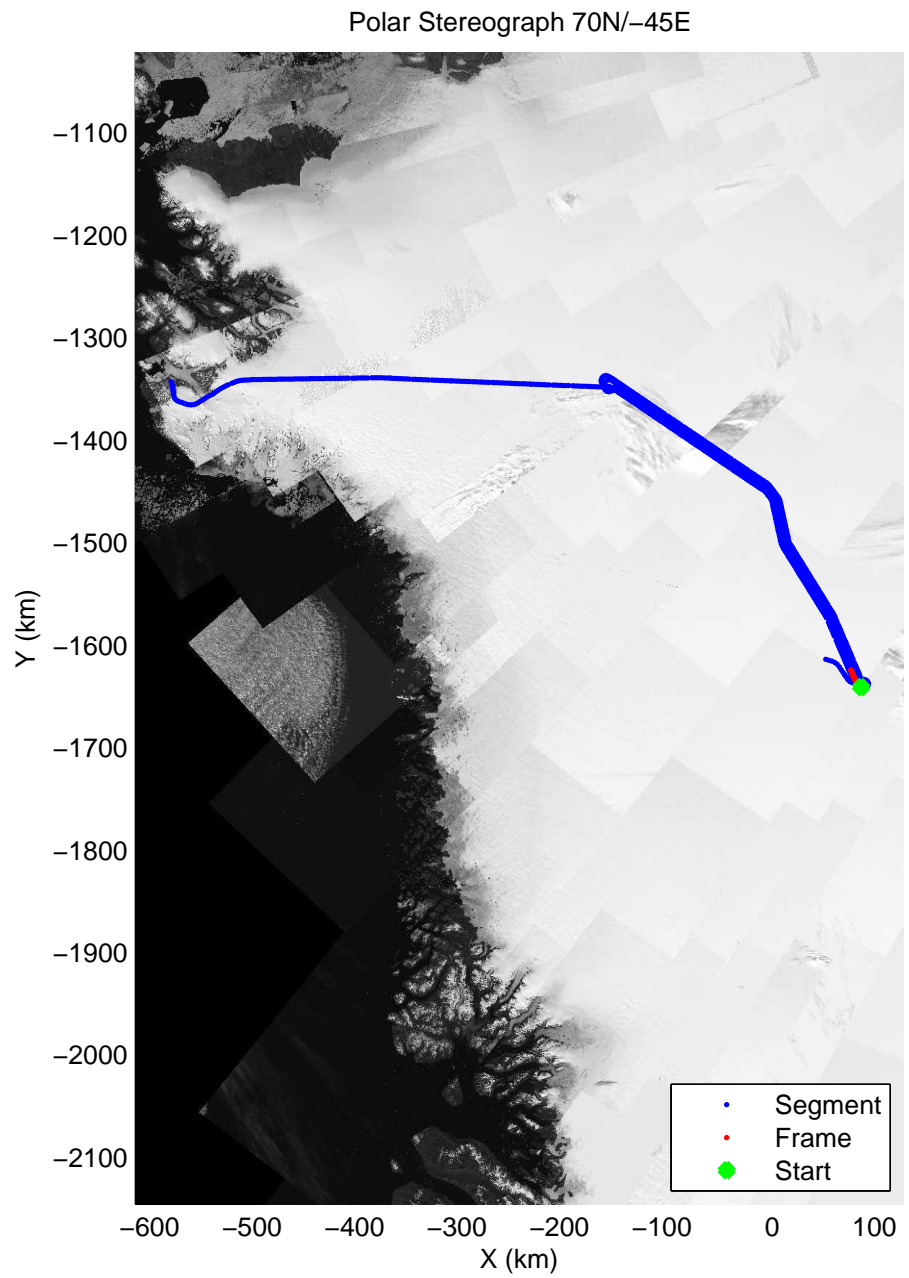
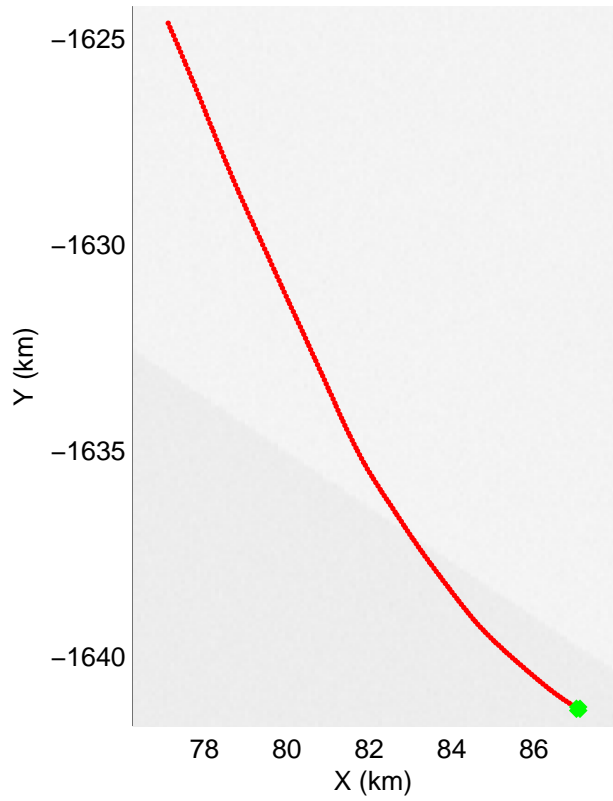
accum 2011_Greenland_P3: "NEEM-NGRIP Layers" 20110506_01_043: 12:57:02.6 to 12:59:43.1 GPS






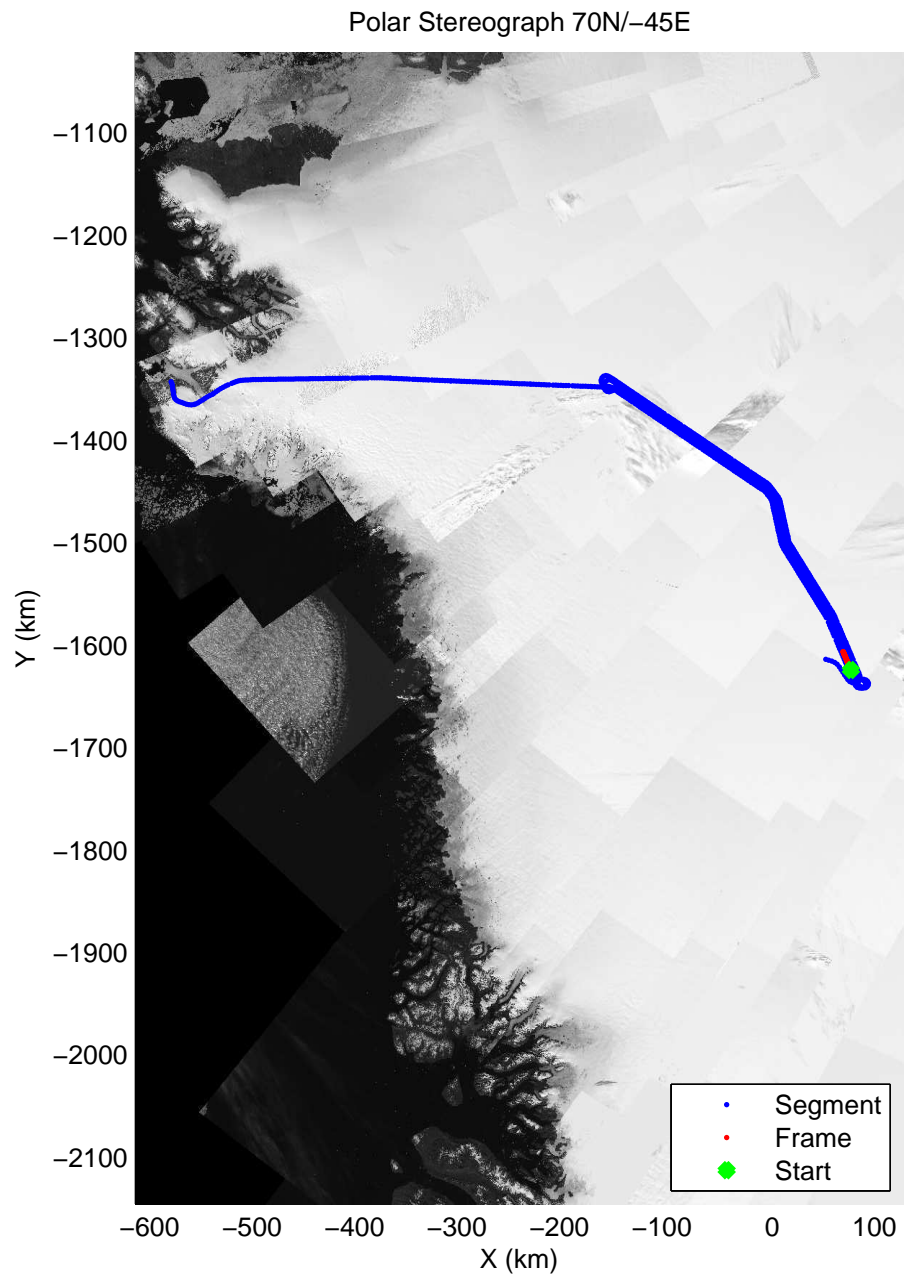
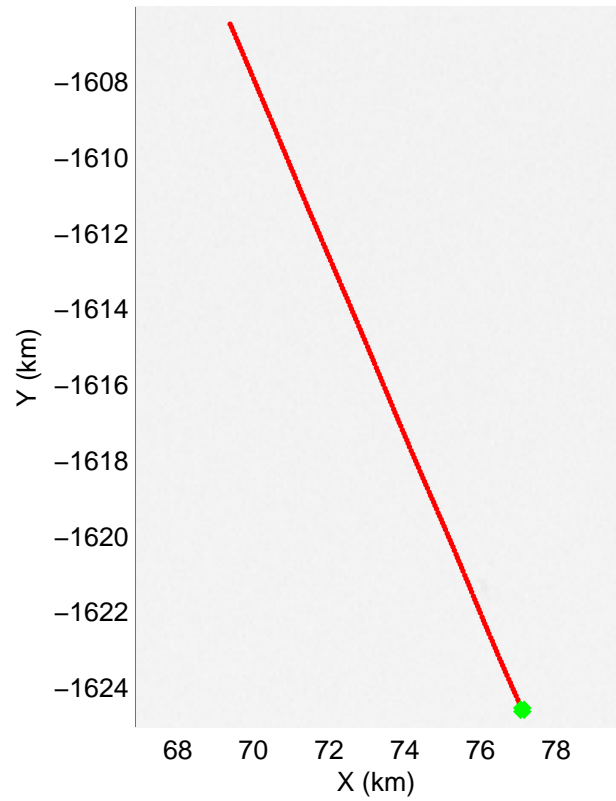
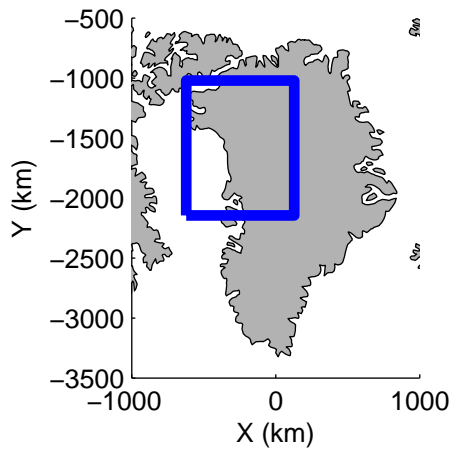
accum 2011_Greenland_P3: "NEEM-NGRIP Layers" 20110506_01_044: 12:59:43.3 to 13:02:44.4 GPS






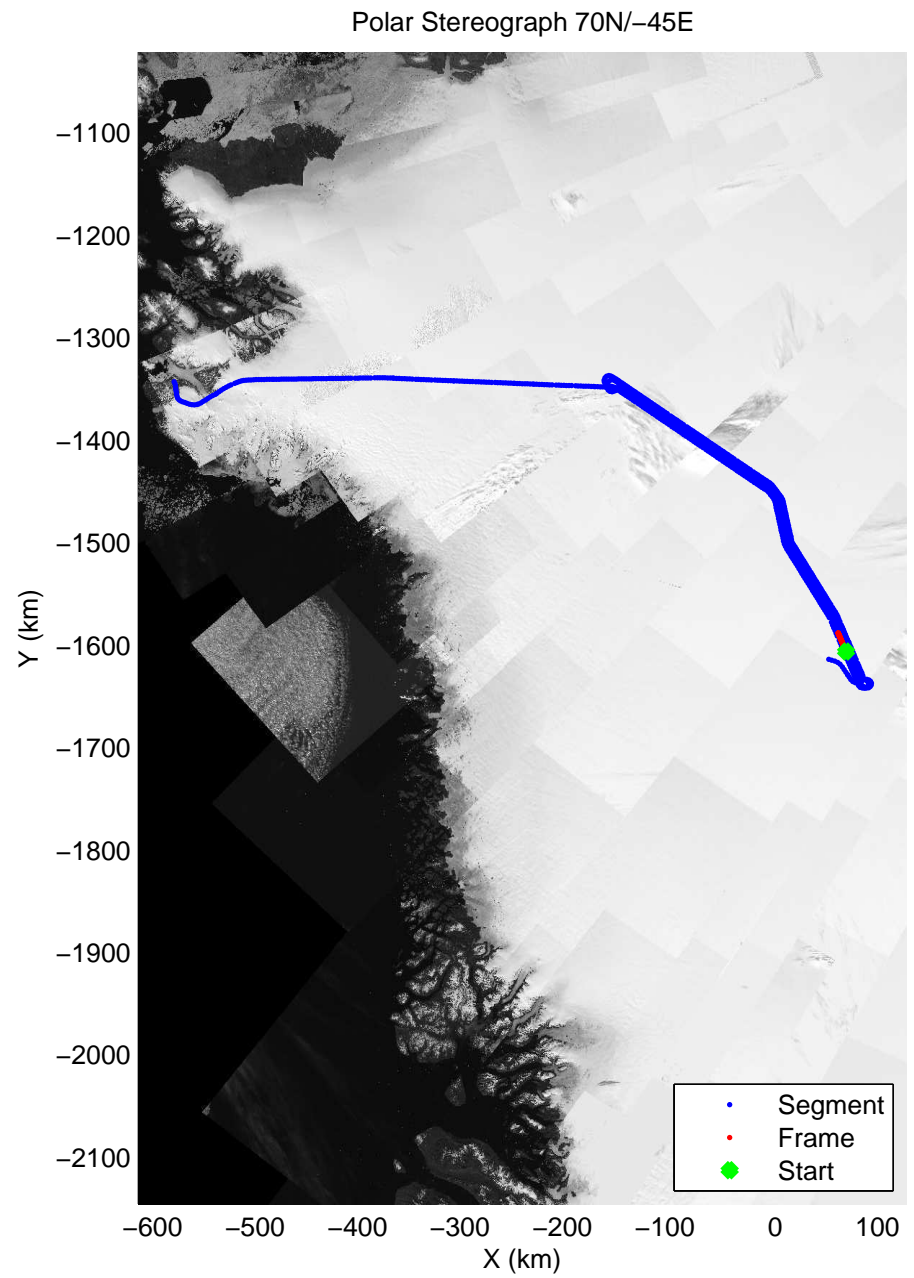
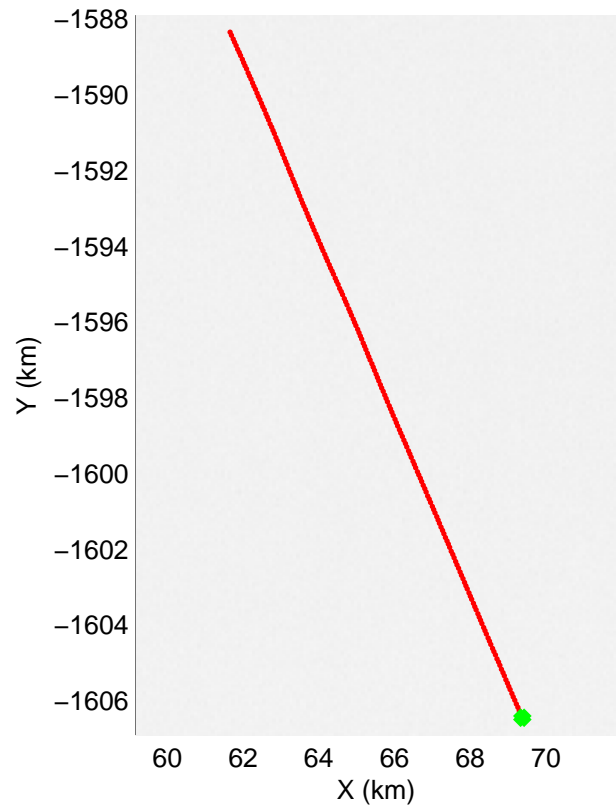
accum 2011_Greenland_P3: "NEEM-NGRIP Layers" 20110506_01_045: 13:02:44.6 to 13:05:10.9 GPS






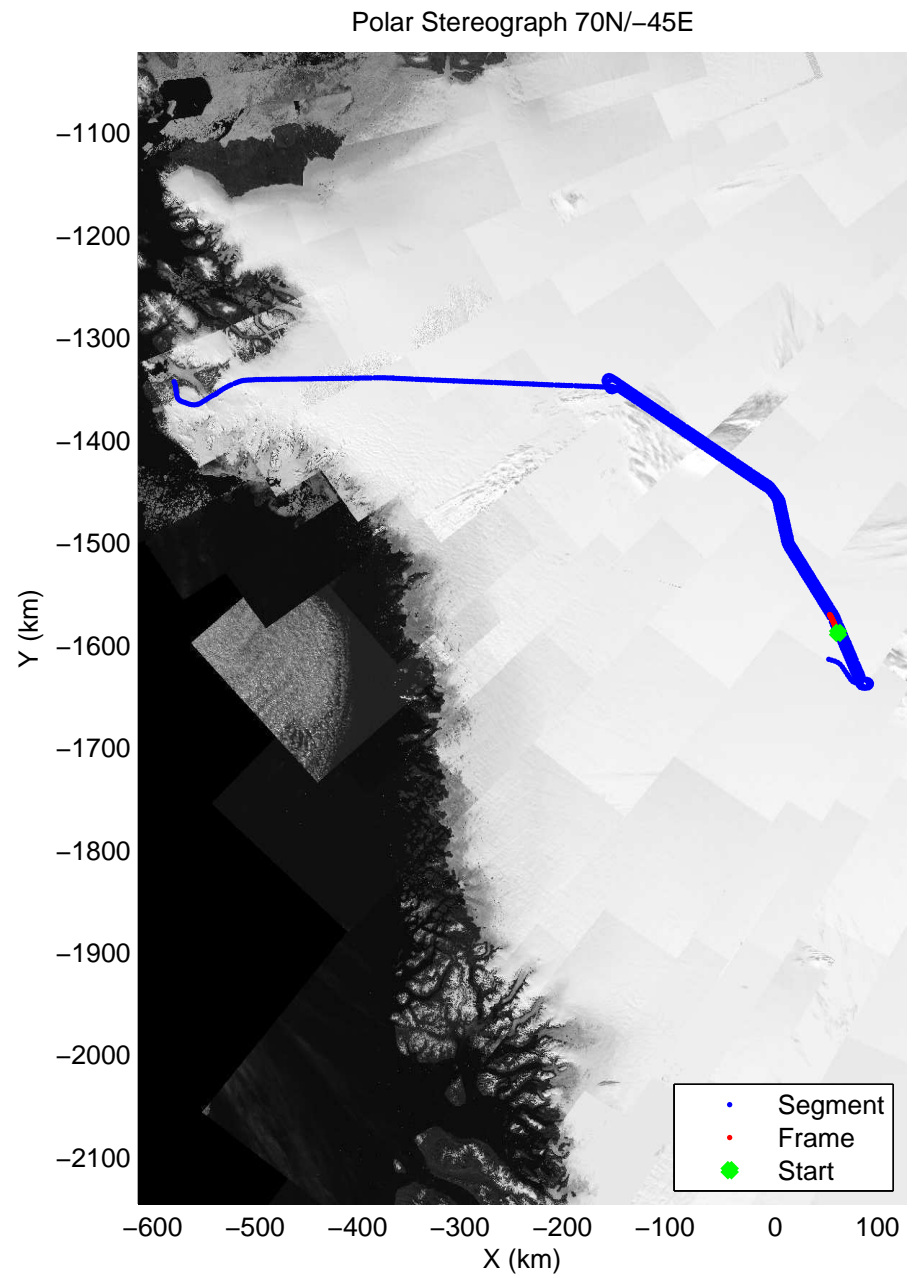
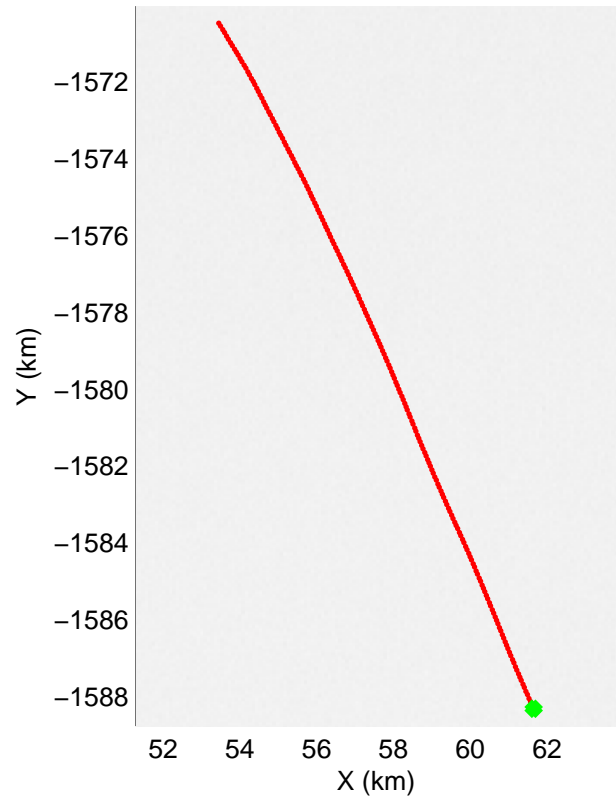
accum 2011_Greenland_P3: "NEEM-NGRIP Layers" 20110506_01_046: 13:05:11.1 to 13:07:22.7 GPS







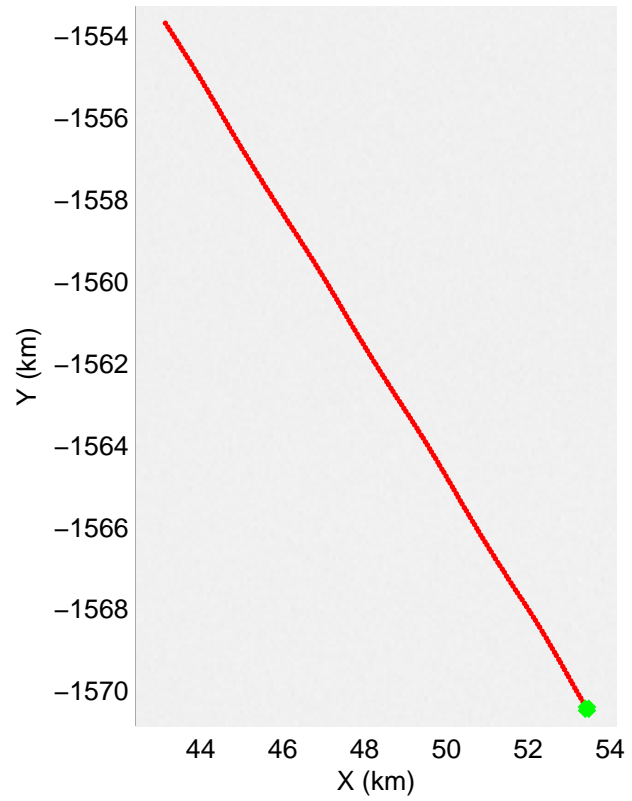
accum 2011_Greenland_P3: "NEEM-NGRIP Layers" 20110506_01_047: 13:07:22.8 to 13:09:38.3 GPS







accum 2011_Greenland_P3: "NEEM-NGRIP Layers" 20110506_01_048: 13:09:38.4 to 13:11:57.0 GPS







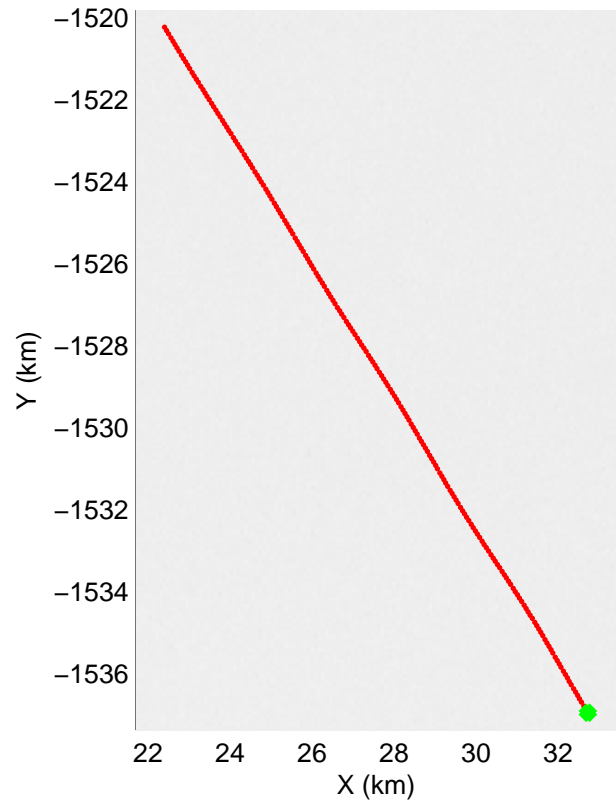
accum 2011_Greenland_P3: "NEEM-NGRIP Layers" 20110506_01_049: 13:11:57.3 to 13:14:17.6 GPS







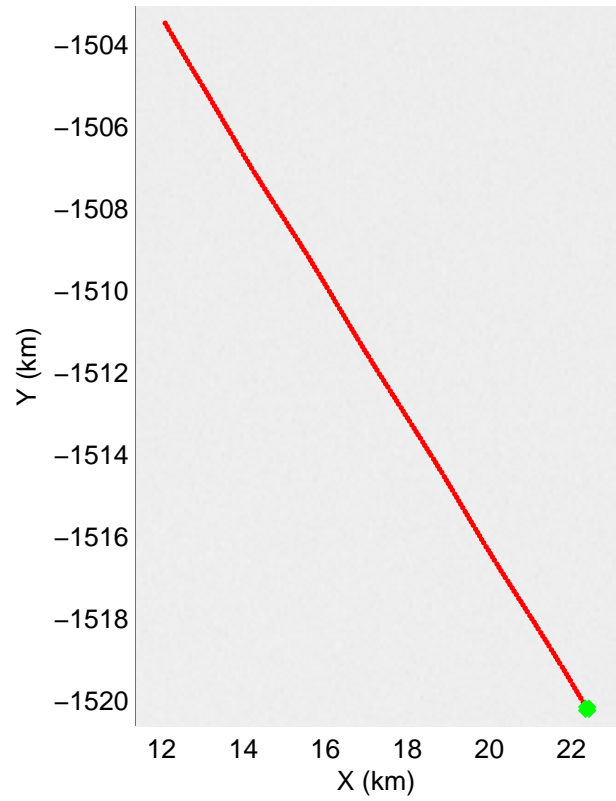
accum 2011_Greenland_P3: "NEEM-NGRIP Layers" 20110506_01_050: 13:14:17.8 to 13:16:33.3 GPS







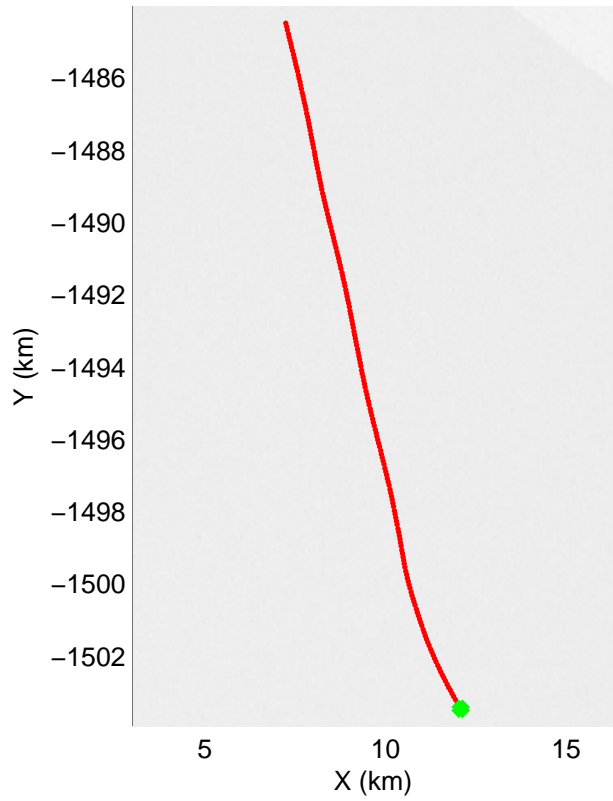
accum 2011_Greenland_P3: "NEEM-NGRIP Layers" 20110506_01_051: 13:16:33.6 to 13:18:46.2 GPS







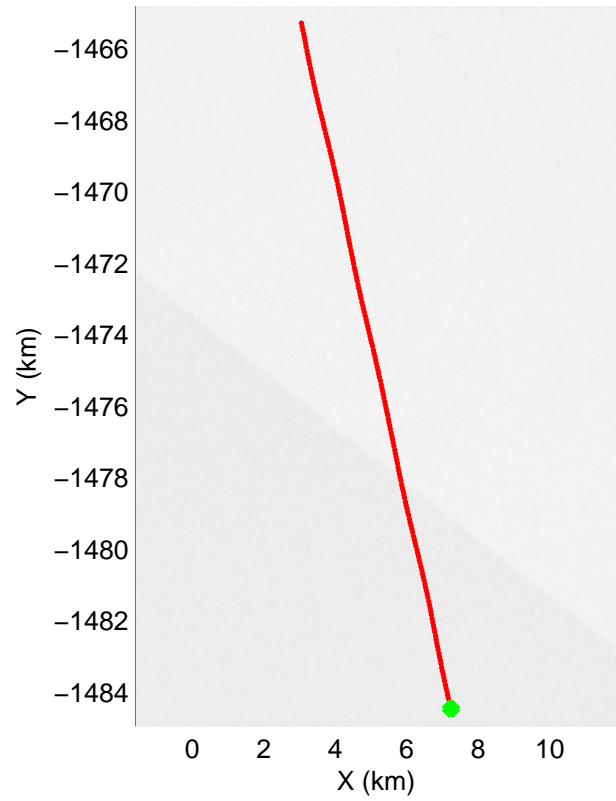
accum 2011_Greenland_P3: "NEEM-NGRIP Layers" 20110506_01_052: 13:18:46.3 to 13:20:58.8 GPS







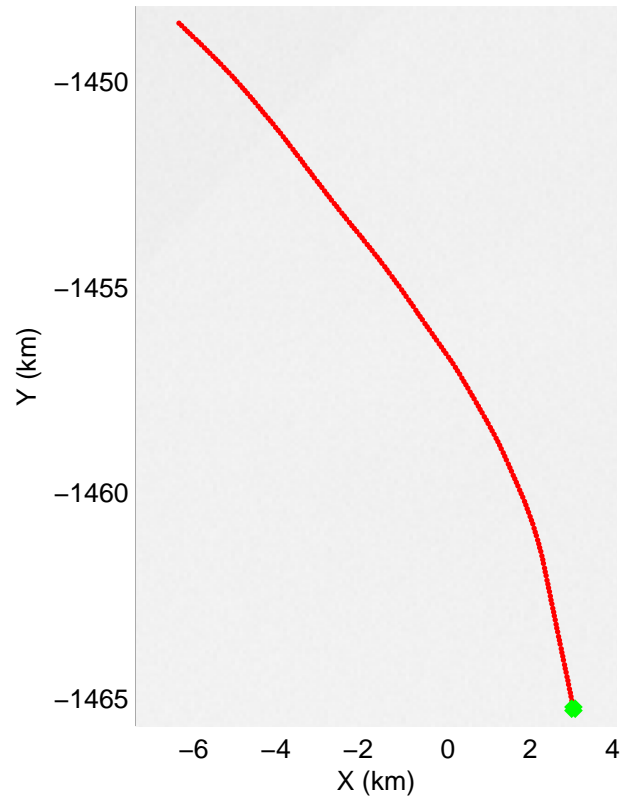
accum 2011_Greenland_P3: "NEEM-NGRIP Layers" 20110506_01_053: 13:20:58.9 to 13:23:10.8 GPS







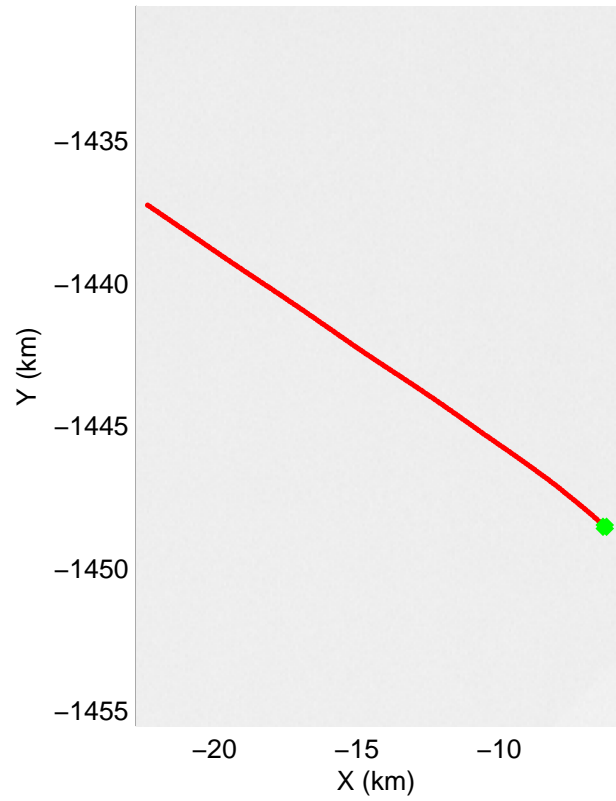
accum 2011_Greenland_P3: "NEEM-NGRIP Layers" 20110506_01_054: 13:23:11.0 to 13:25:23.6 GPS







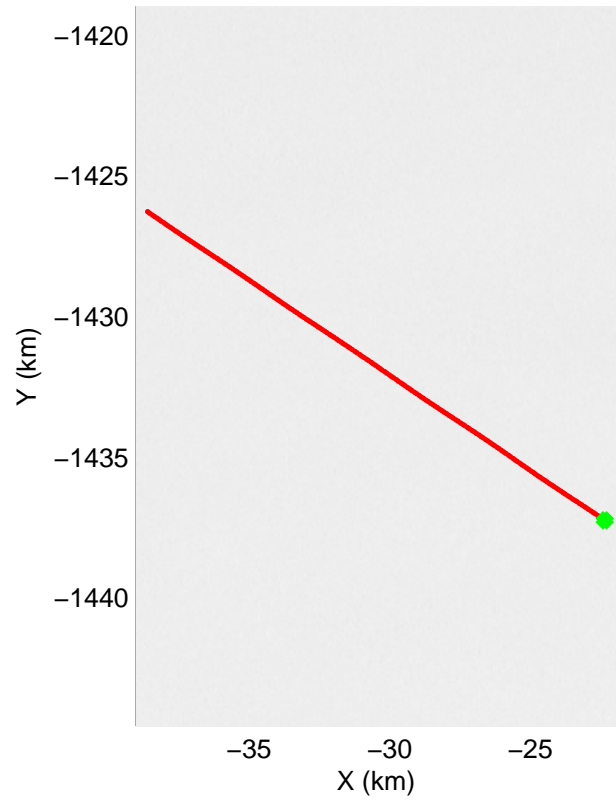
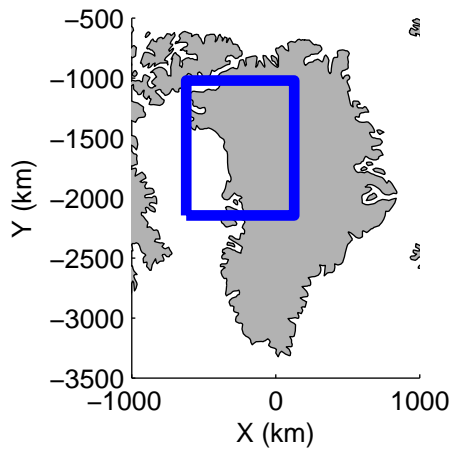
accum 2011_Greenland_P3: "NEEM-NGRIP Layers" 20110506_01_055: 13:25:23.8 to 13:27:38.7 GPS







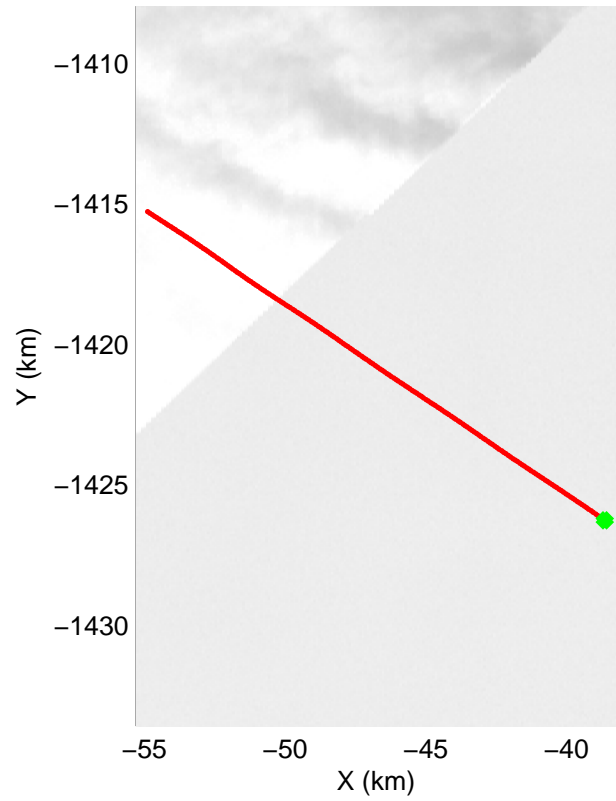
accum 2011_Greenland_P3: "NEEM-NGRIP Layers" 20110506_01_056: 13:27:38.9 to 13:29:57.0 GPS







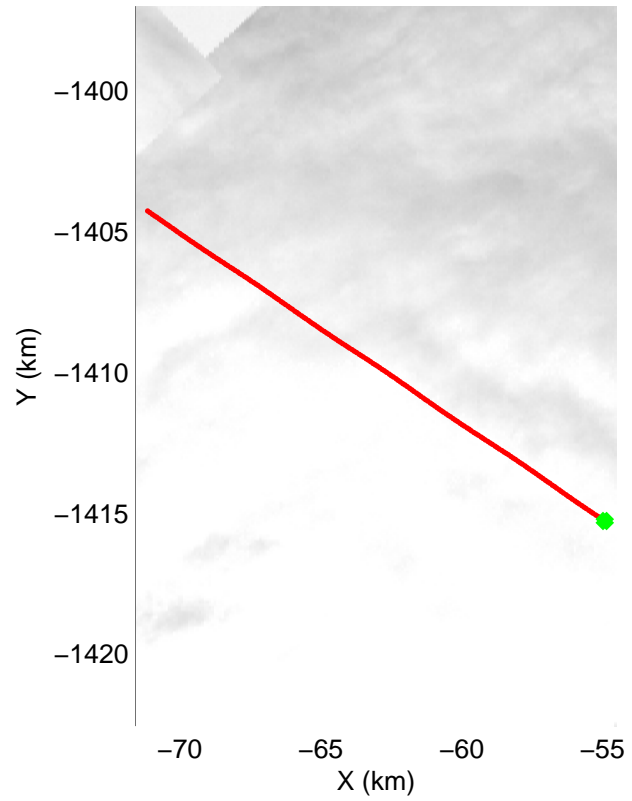
accum 2011_Greenland_P3: "NEEM-NGRIP Layers" 20110506_01_057: 13:29:57.1 to 13:32:14.4 GPS







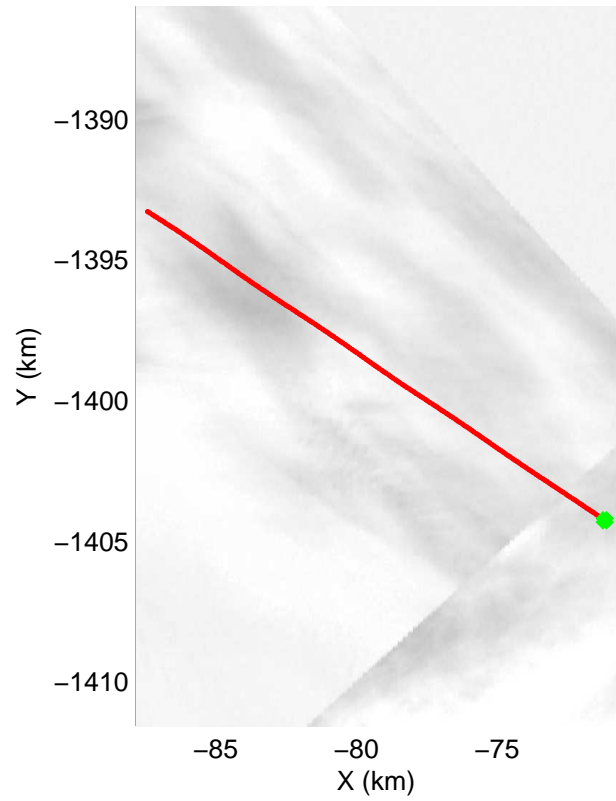
accum 2011_Greenland_P3: "NEEM-NGRIP Layers" 20110506_01_058: 13:32:14.5 to 13:34:31.1 GPS







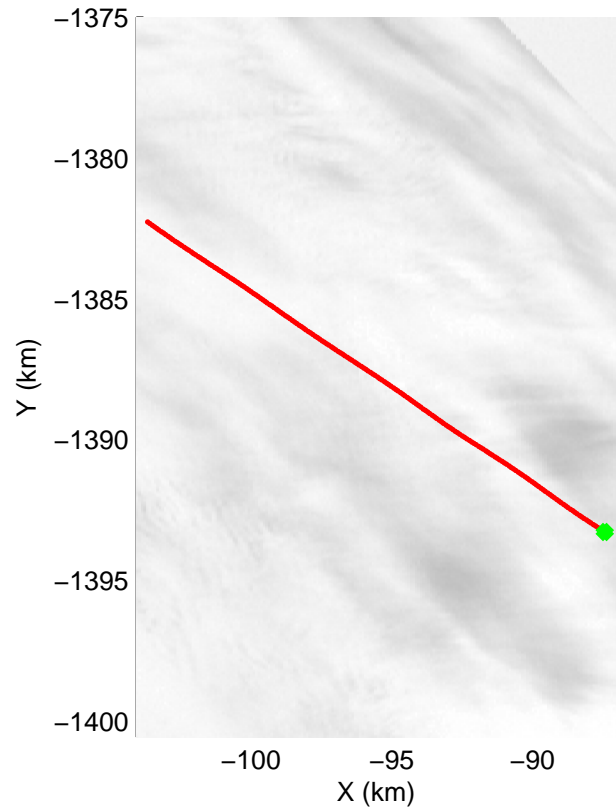
accum 2011_Greenland_P3: "NEEM-NGRIP Layers" 20110506_01_059: 13:34:31.3 to 13:36:46.9 GPS







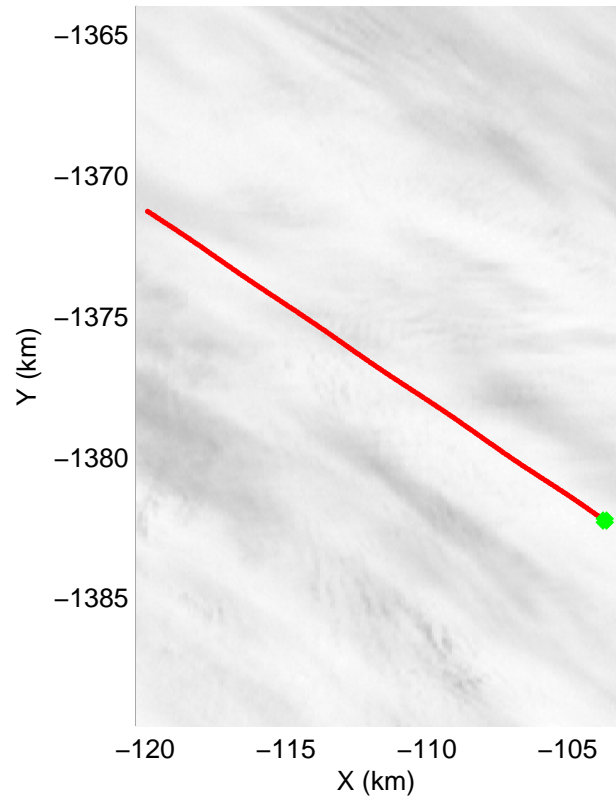
accum 2011_Greenland_P3: "NEEM-NGRIP Layers" 20110506_01_060: 13:36:47.0 to 13:39:02.3 GPS







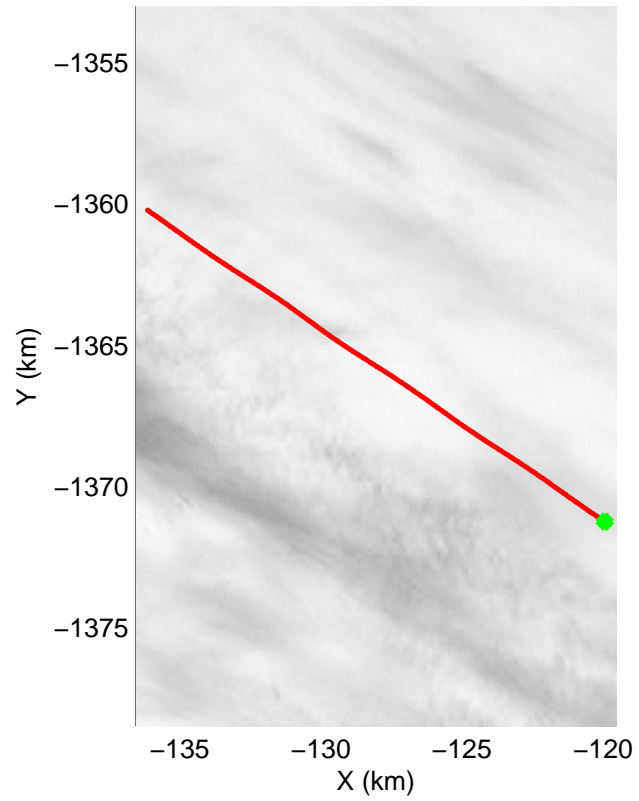
accum 2011_Greenland_P3: "NEEM-NGRIP Layers" 20110506_01_061: 13:39:02.5 to 13:41:17.5 GPS







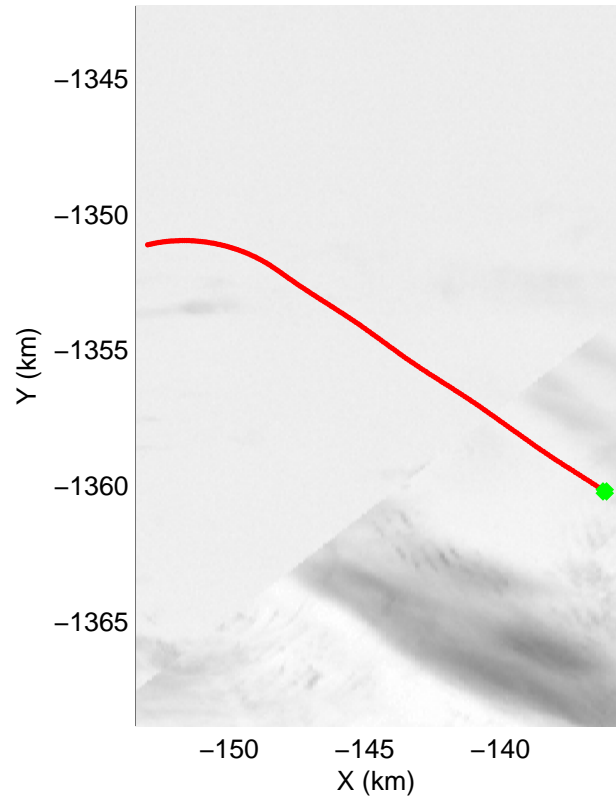
accum 2011_Greenland_P3: "NEEM-NGRIP Layers" 20110506_01_062: 13:41:17.6 to 13:43:32.3 GPS








accum 2011_Greenland_P3: "NEEM-NGRIP Layers" 20110506_01_063: 13:43:32.5 to 13:45:48.2 GPS







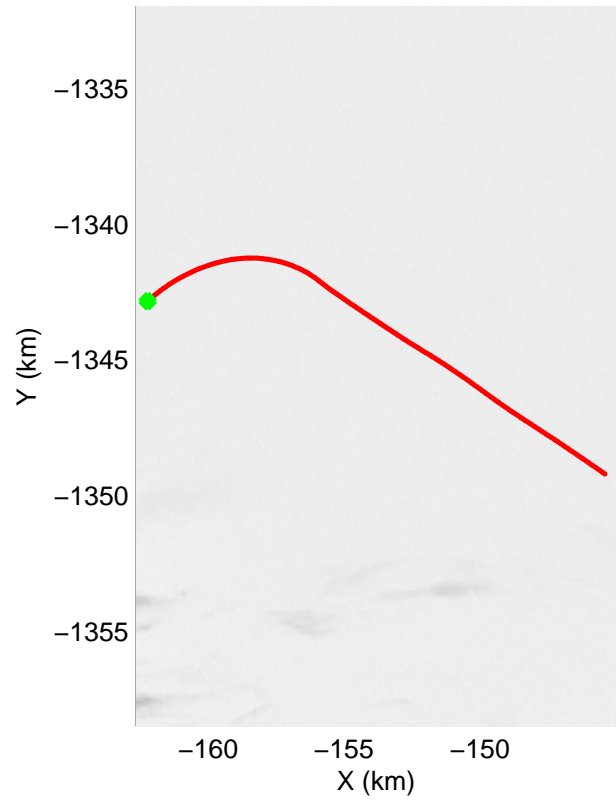
accum 2011_Greenland_P3: "NEEM-NGRIP Layers" 20110506_01_064: 13:45:48.3 to 13:48:16.8 GPS







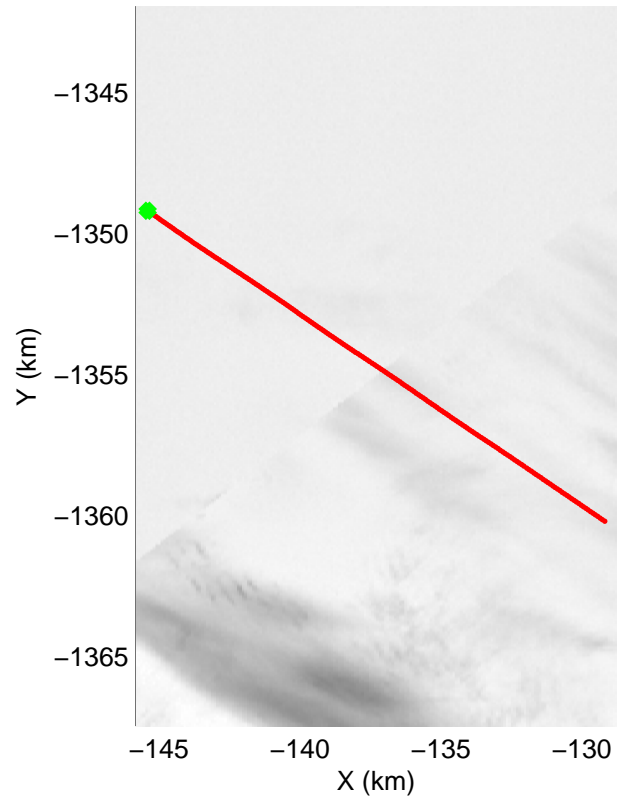
accum 2011_Greenland_P3: "NEEM-NGRIP Layers" 20110506_01_065: 13:48:17.1 to 13:51:05.1 GPS







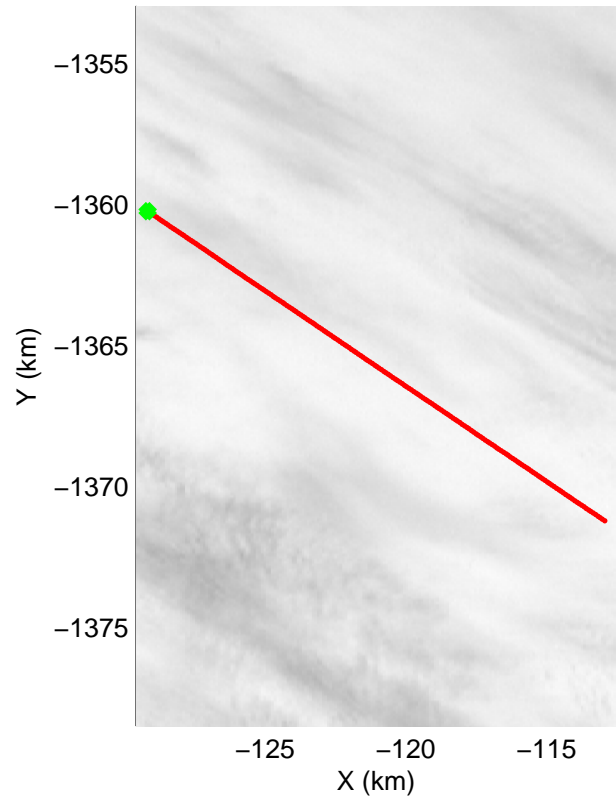
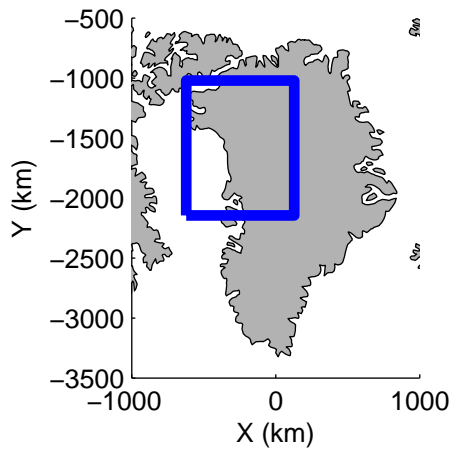
accum 2011_Greenland_P3: "NEEM-NGRIP Layers" 20110506_01_066: 13:51:05.3 to 13:53:59.4 GPS







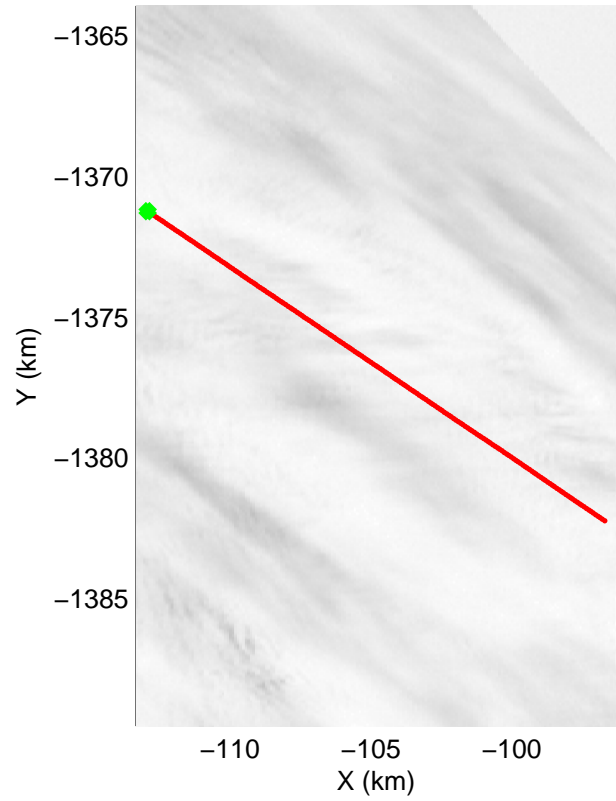
accum 2011_Greenland_P3: "NEEM-NGRIP Layers" 20110506_01_067: 13:53:59.6 to 13:56:32.8 GPS







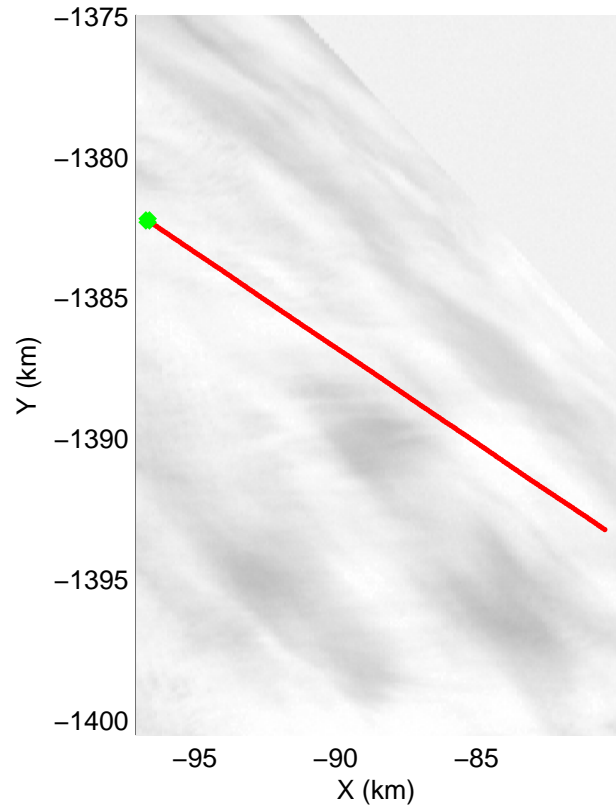
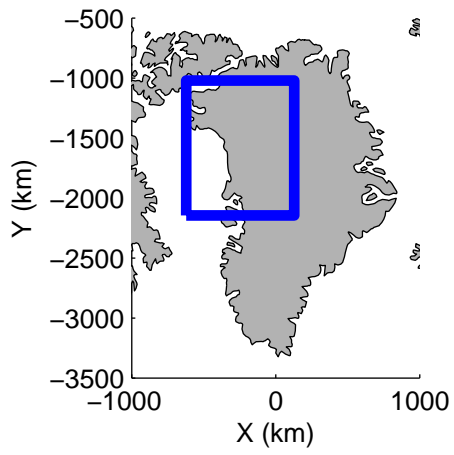
accum 2011_Greenland_P3: "NEEM-NGRIP Layers" 20110506_01_068: 13:56:33.0 to 13:59:00.1 GPS







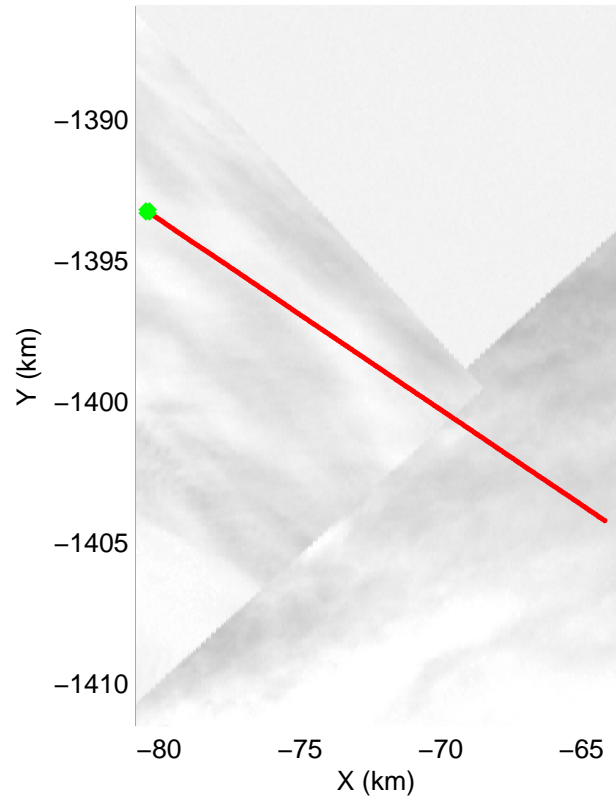
accum 2011_Greenland_P3: "NEEM-NGRIP Layers" 20110506_01_069: 13:59:00.2 to 14:01:26.8 GPS







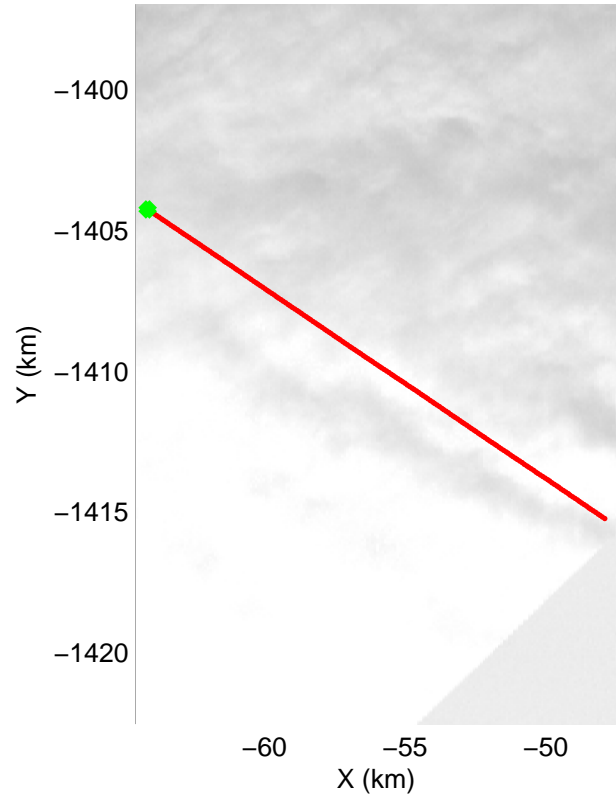
accum 2011_Greenland_P3: "NEEM-NGRIP Layers" 20110506_01_070: 14:01:27.0 to 14:03:54.2 GPS







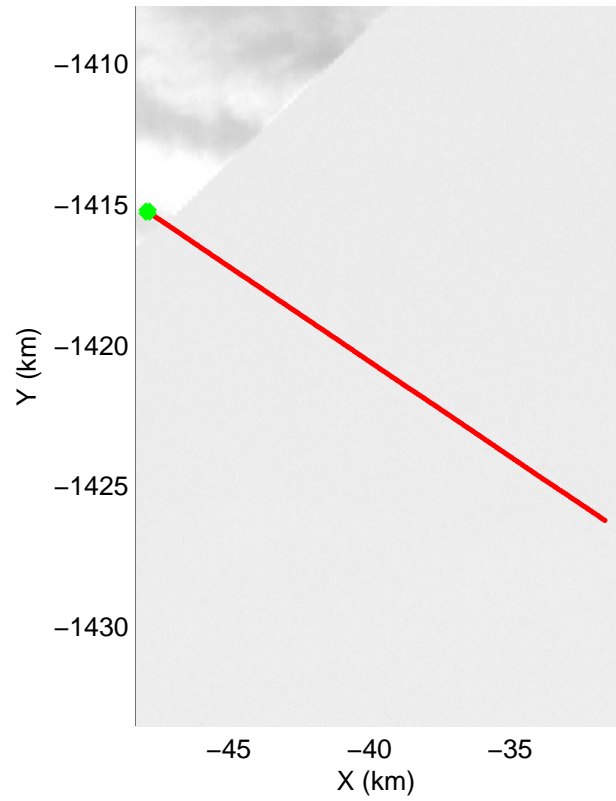
accum 2011_Greenland_P3: "NEEM-NGRIP Layers" 20110506_01_071: 14:03:54.4 to 14:06:21.5 GPS







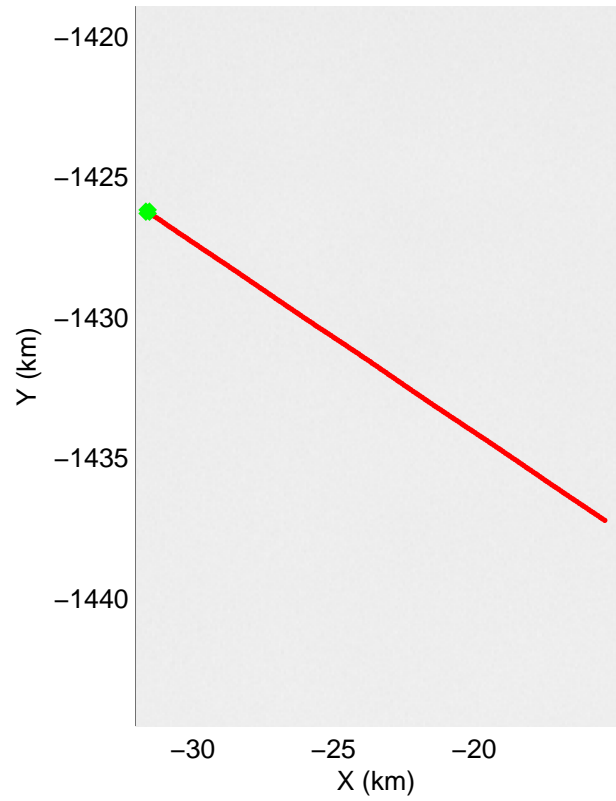
accum 2011_Greenland_P3: "NEEM-NGRIP Layers" 20110506_01_072: 14:06:21.7 to 14:08:48.9 GPS







accum 2011_Greenland_P3: "NEEM-NGRIP Layers" 20110506_01_073: 14:08:49.1 to 14:11:16.5 GPS







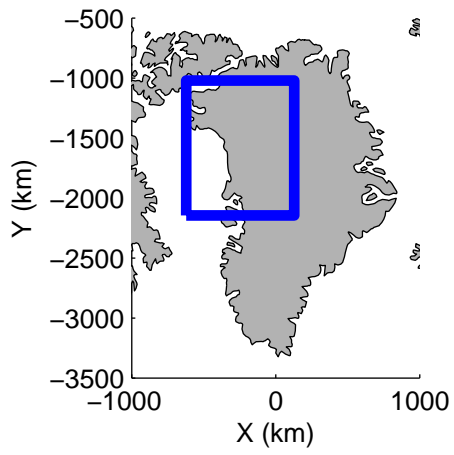
accum 2011_Greenland_P3: "NEEM-NGRIP Layers" 20110506_01_074: 14:11:16.7 to 14:13:43.2 GPS







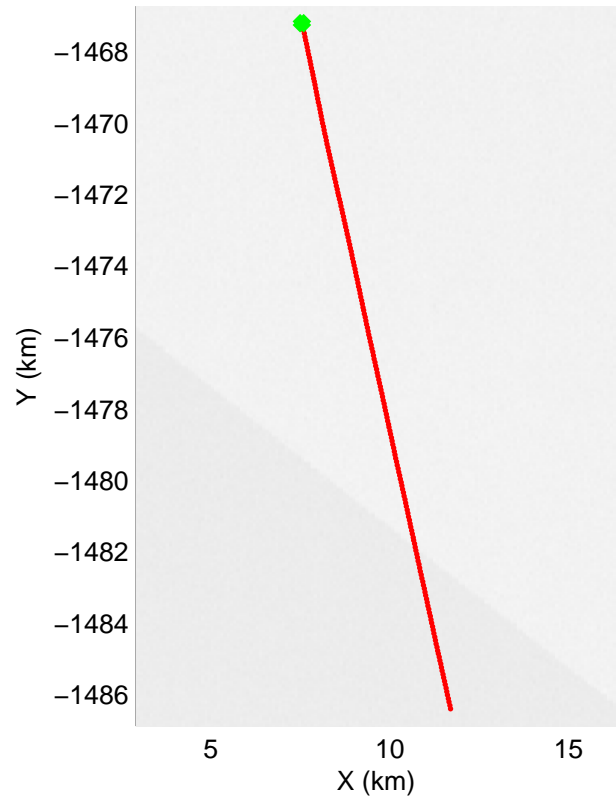
accum 2011_Greenland_P3: "NEEM-NGRIP Layers" 20110506_01_075: 14:13:43.4 to 14:16:10.3 GPS







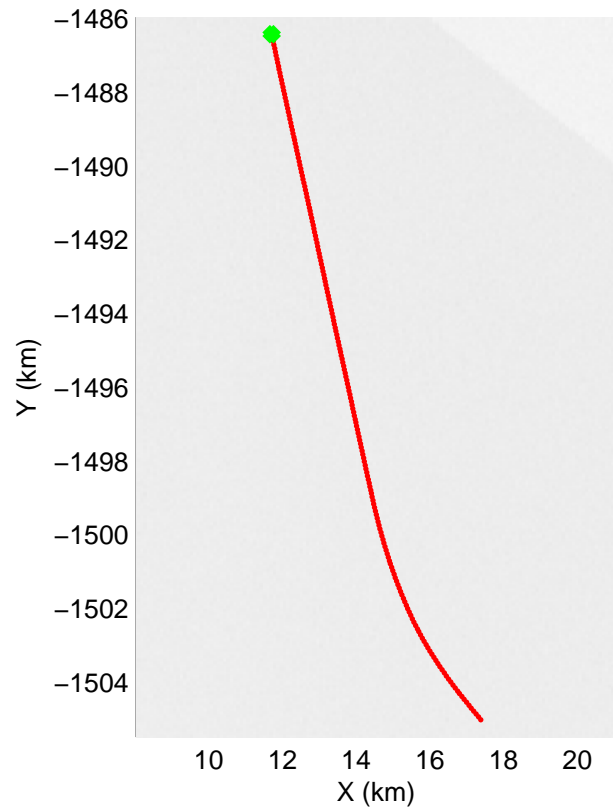
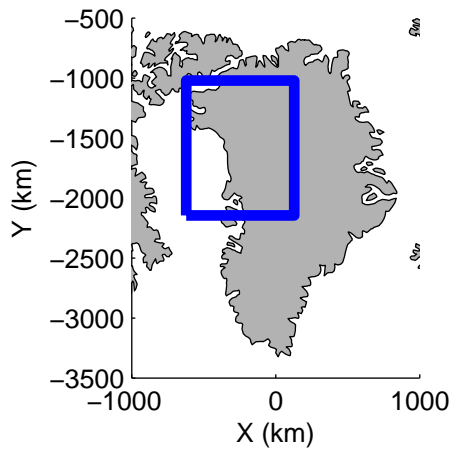
accum 2011_Greenland_P3: "NEEM-NGRIP Layers" 20110506_01_076: 14:16:10.4 to 14:18:40.7 GPS







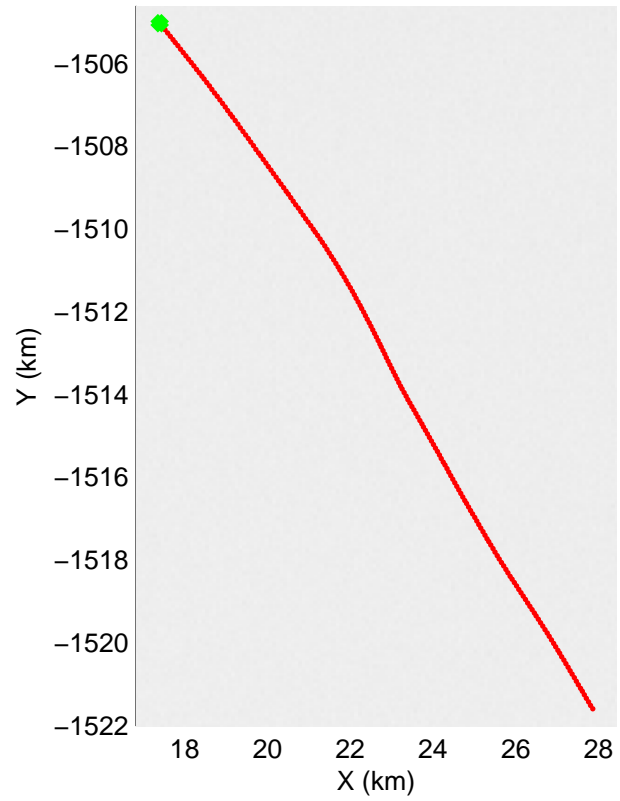
accum 2011_Greenland_P3: "NEEM-NGRIP Layers" 20110506_01_077: 14:18:40.9 to 14:21:13.0 GPS







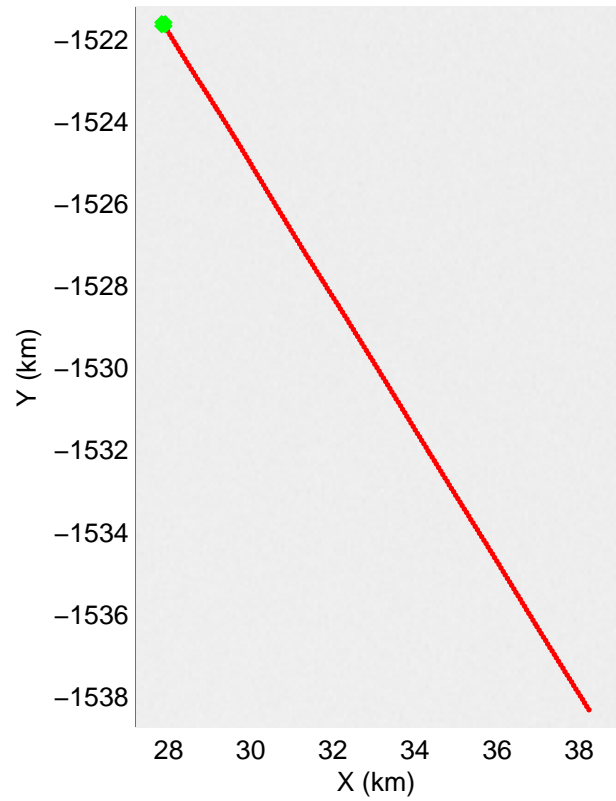
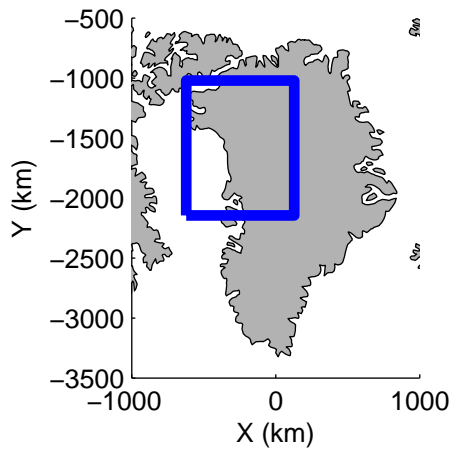
accum 2011_Greenland_P3: "NEEM-NGRIP Layers" 20110506_01_078: 14:21:13.2 to 14:23:44.8 GPS







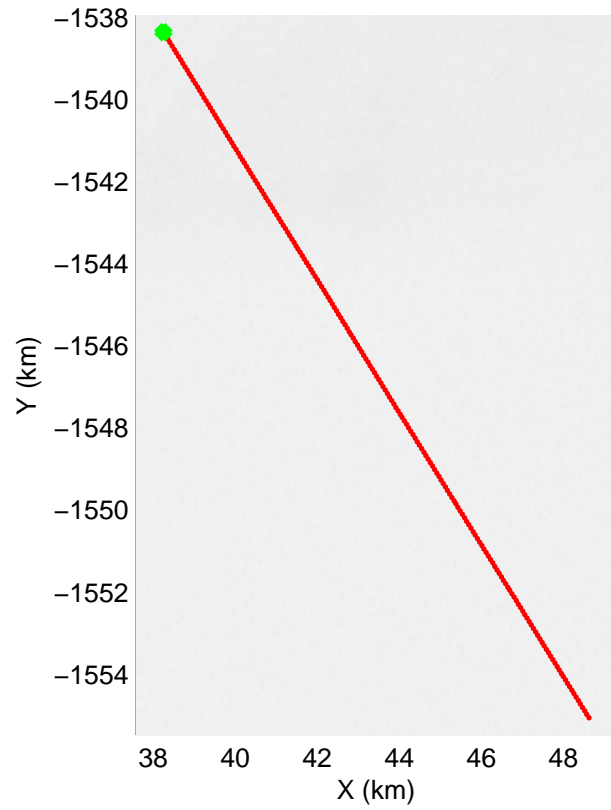
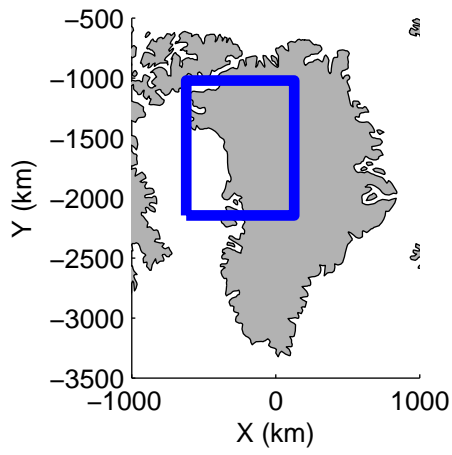
accum 2011_Greenland_P3: "NEEM-NGRIP Layers" 20110506_01_079: 14:23:44.9 to 14:26:15.5 GPS






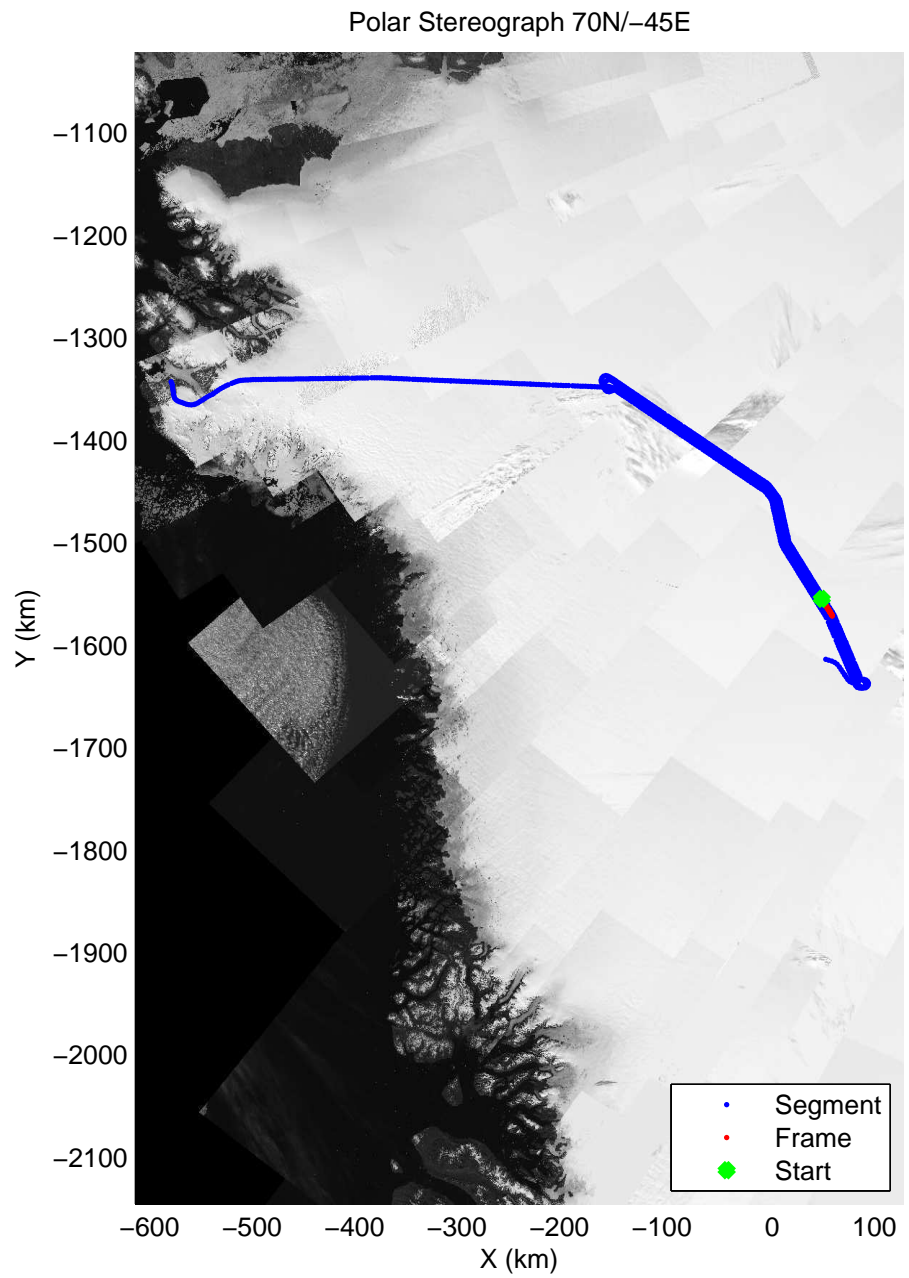
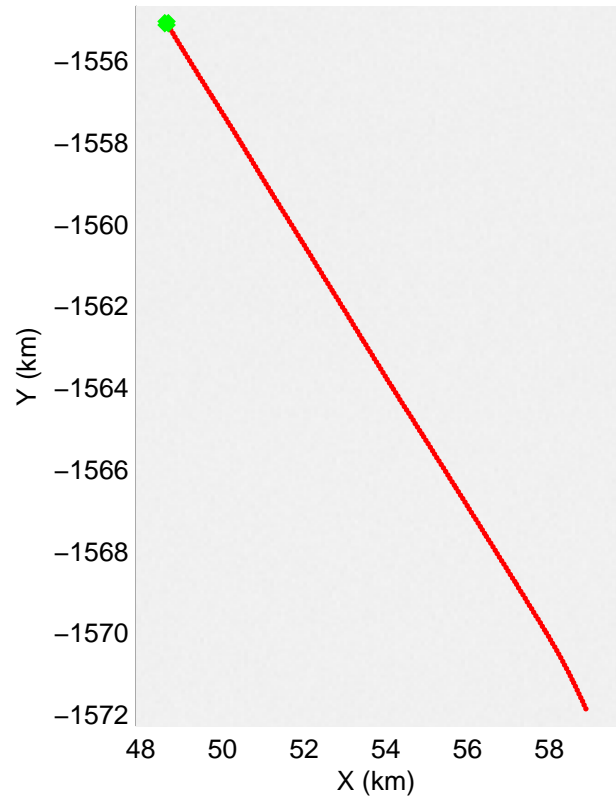
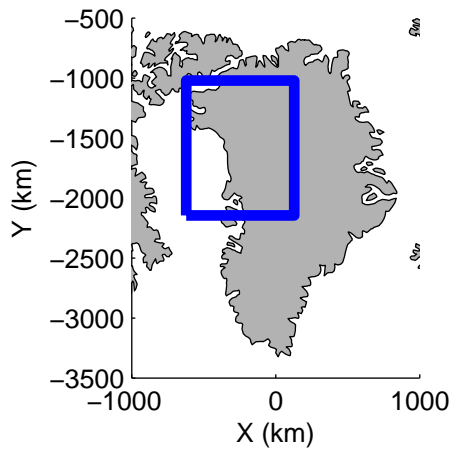
accum 2011_Greenland_P3: "NEEM-NGRIP Layers" 20110506_01_080: 14:26:15.7 to 14:28:48.0 GPS






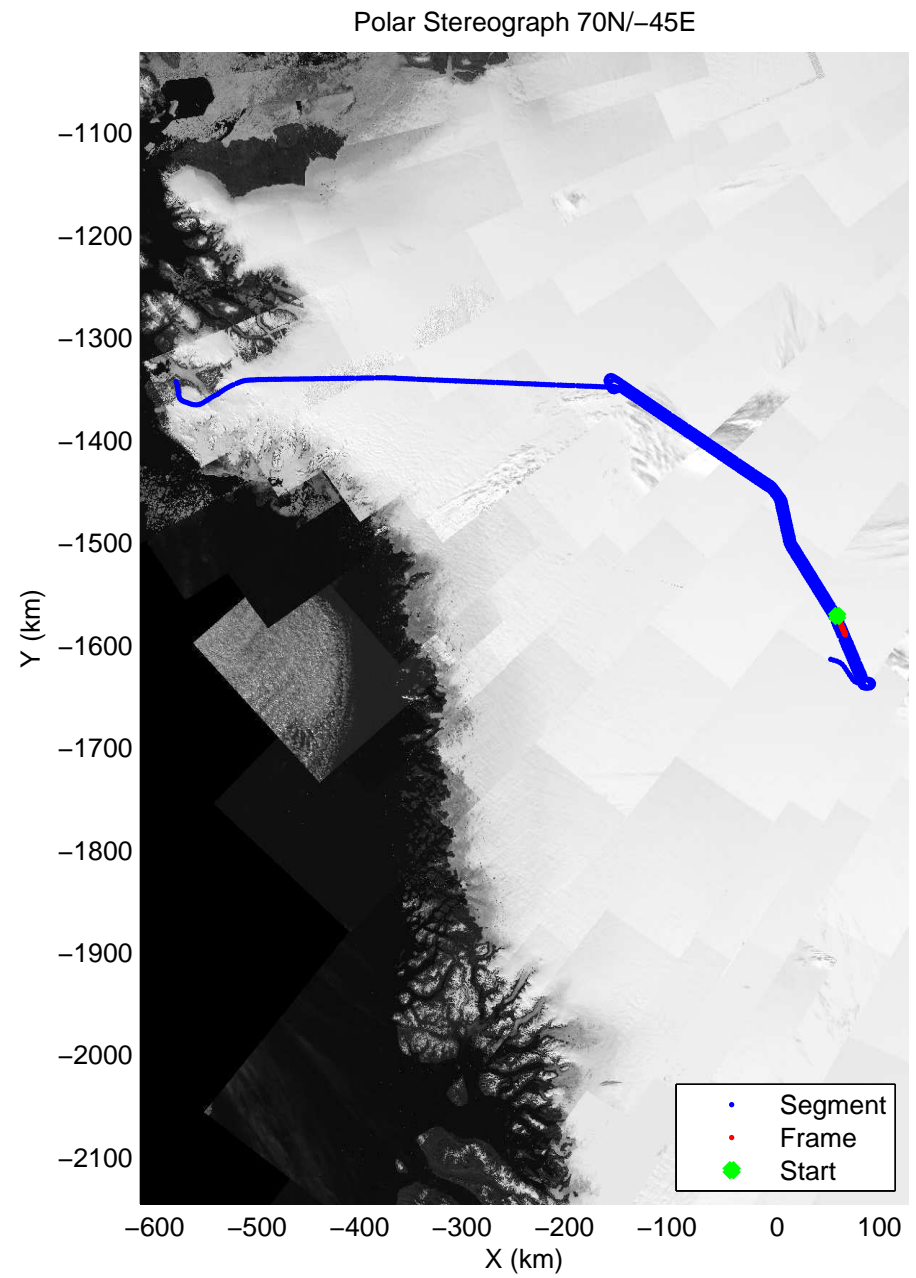
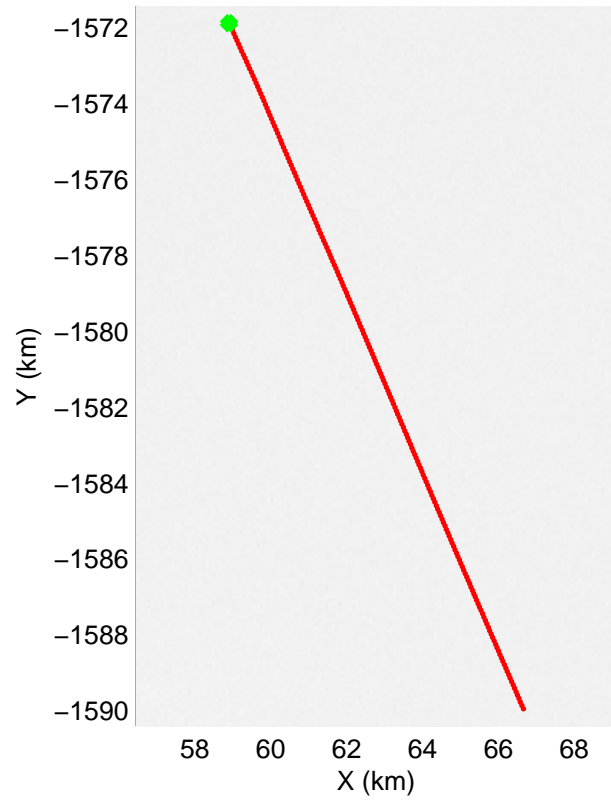
accum 2011_Greenland_P3: "NEEM-NGRIP Layers" 20110506_01_081: 14:28:48.2 to 14:31:20.0 GPS






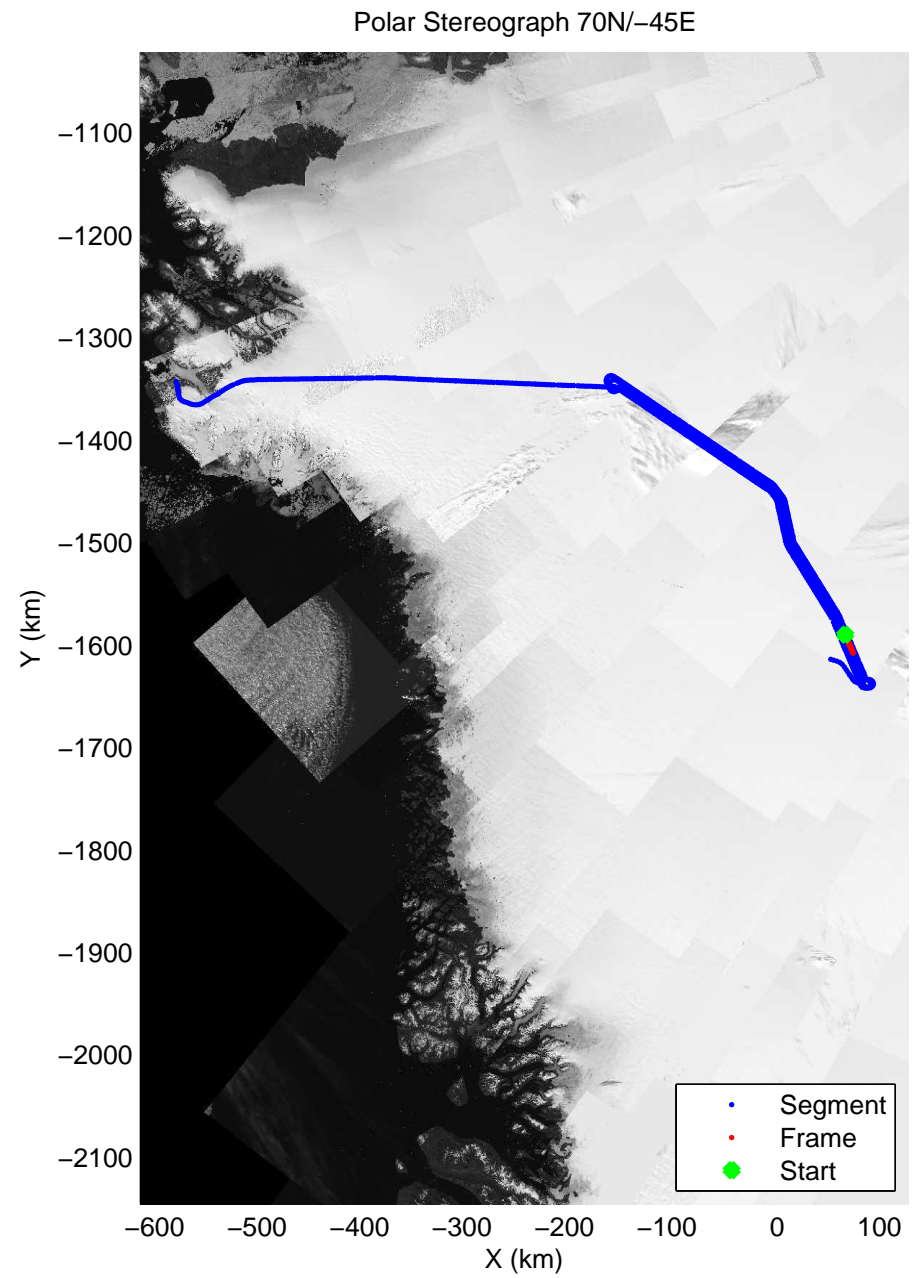
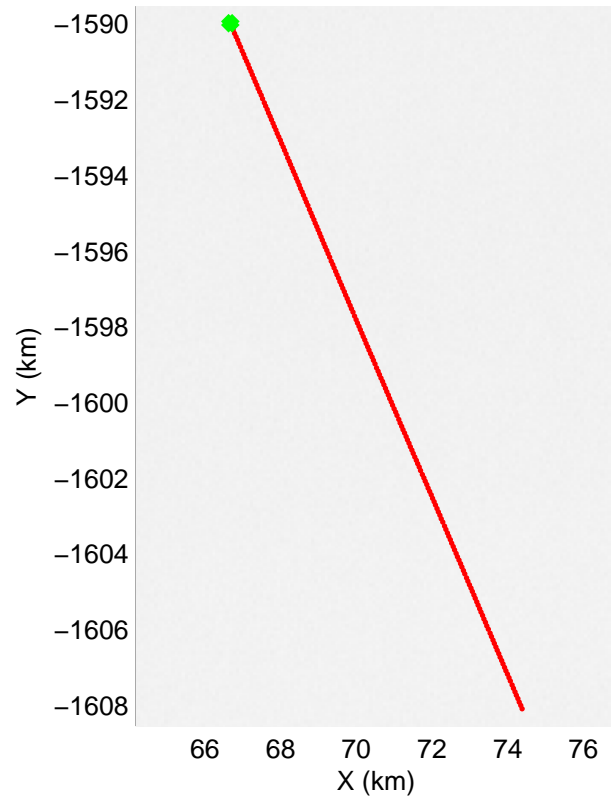
accum 2011_Greenland_P3: "NEEM-NGRIP Layers" 20110506_01_082: 14:31:20.2 to 14:33:51.2 GPS






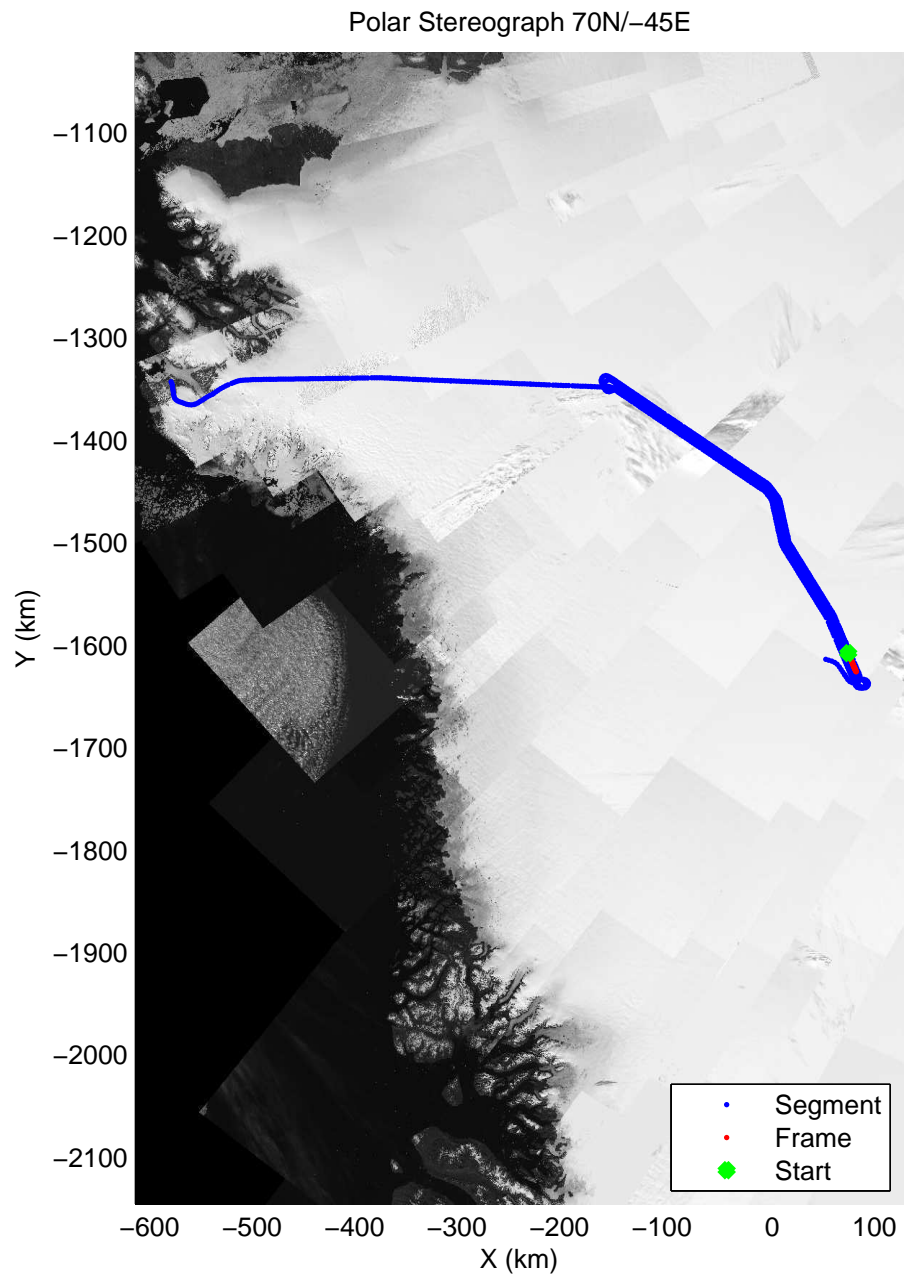
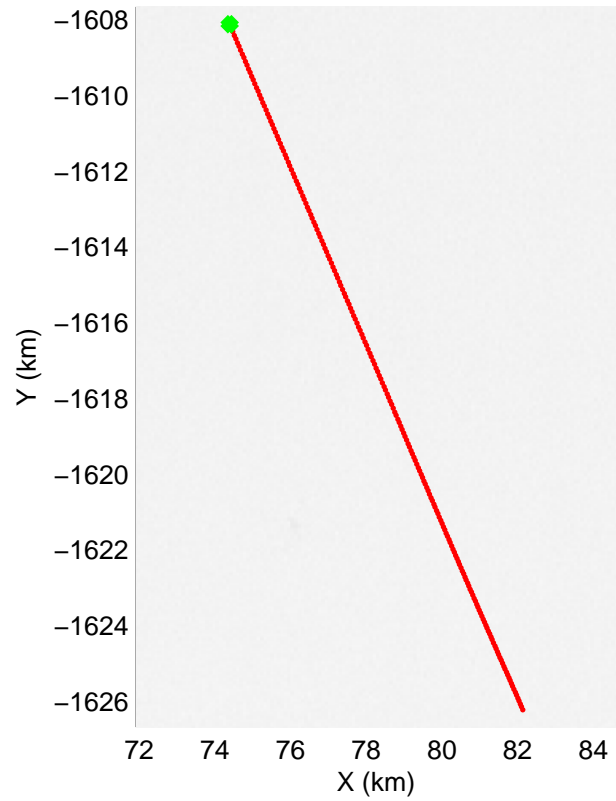
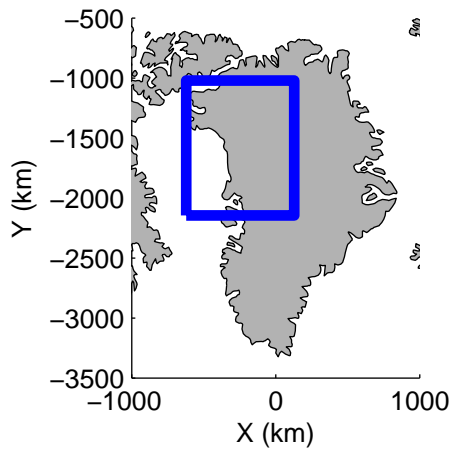
accum 2011_Greenland_P3: "NEEM-NGRIP Layers" 20110506_01_083: 14:33:51.4 to 14:36:23.8 GPS







accum 2011_Greenland_P3: "NEEM-NGRIP Layers" 20110506_01_084: 14:36:24.1 to 14:38:58.6 GPS







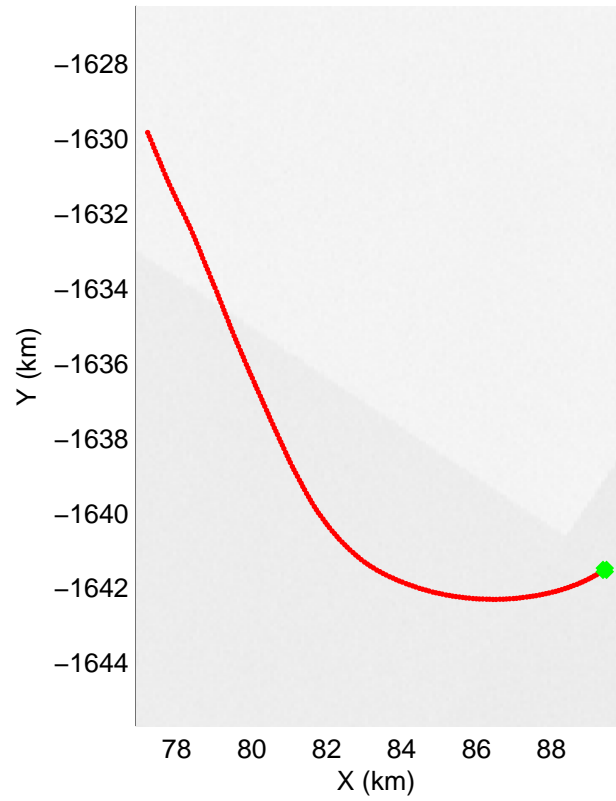
accum 2011_Greenland_P3: "NEEM-NGRIP Layers" 20110506_01_085: 14:38:58.7 to 14:41:45.9 GPS






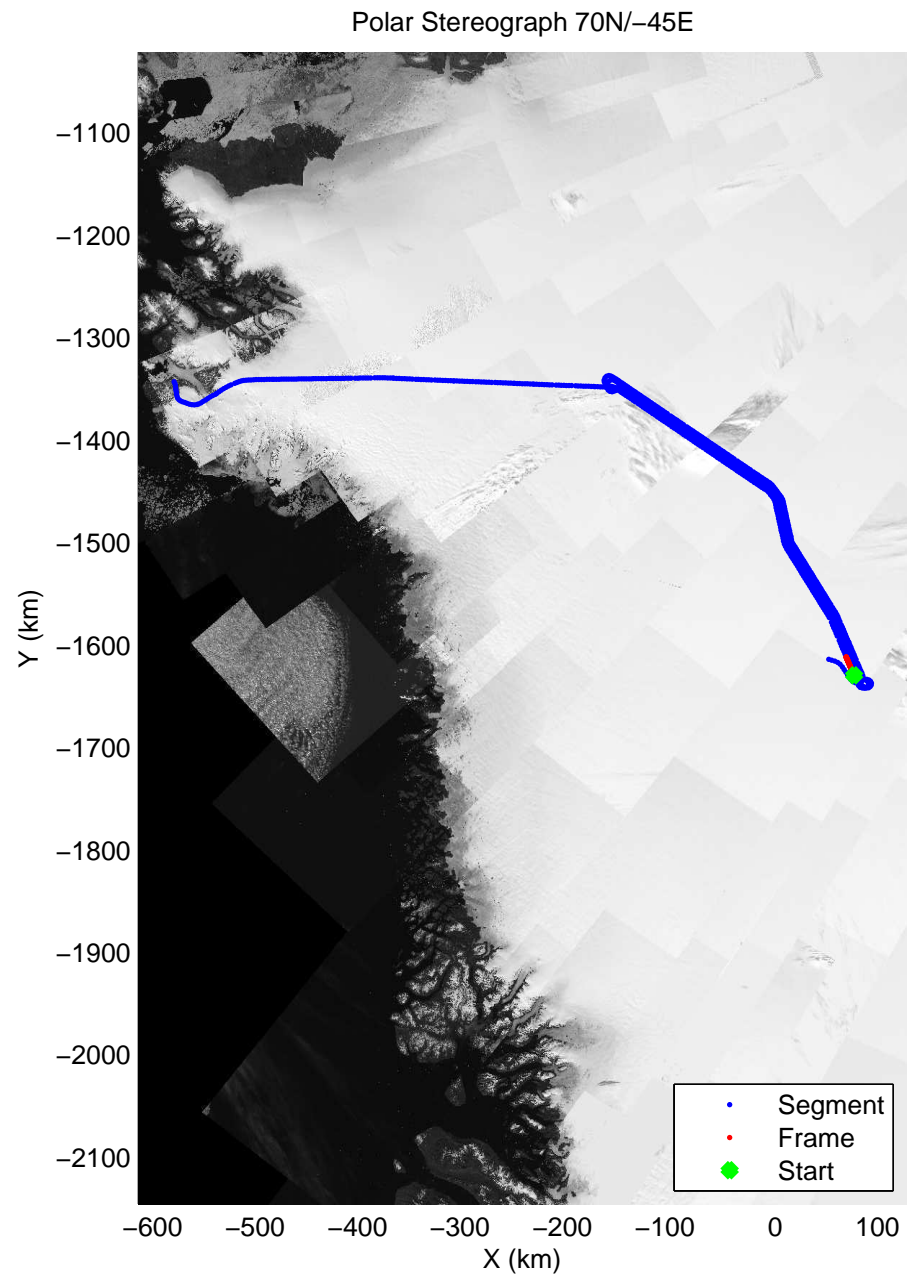
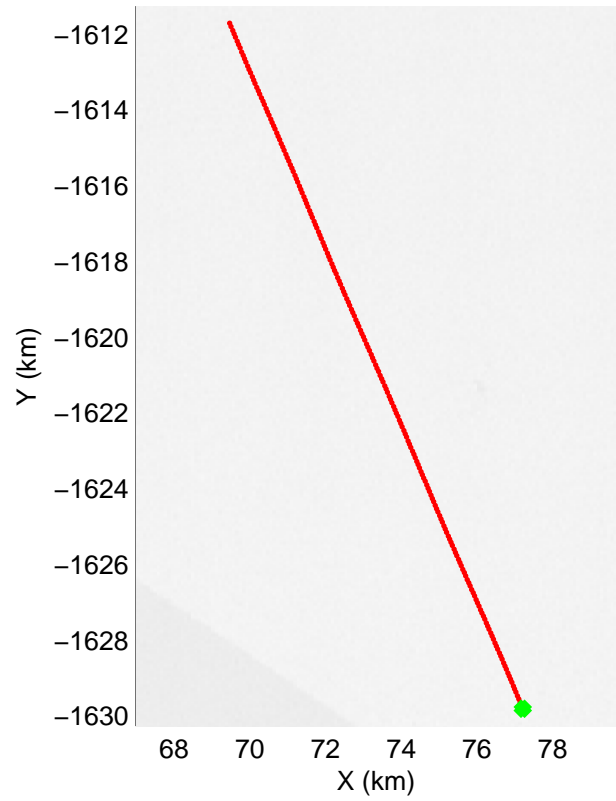
accum 2011_Greenland_P3: "NEEM-NGRIP Layers" 20110506_01_086: 14:41:46.1 to 14:44:53.2 GPS






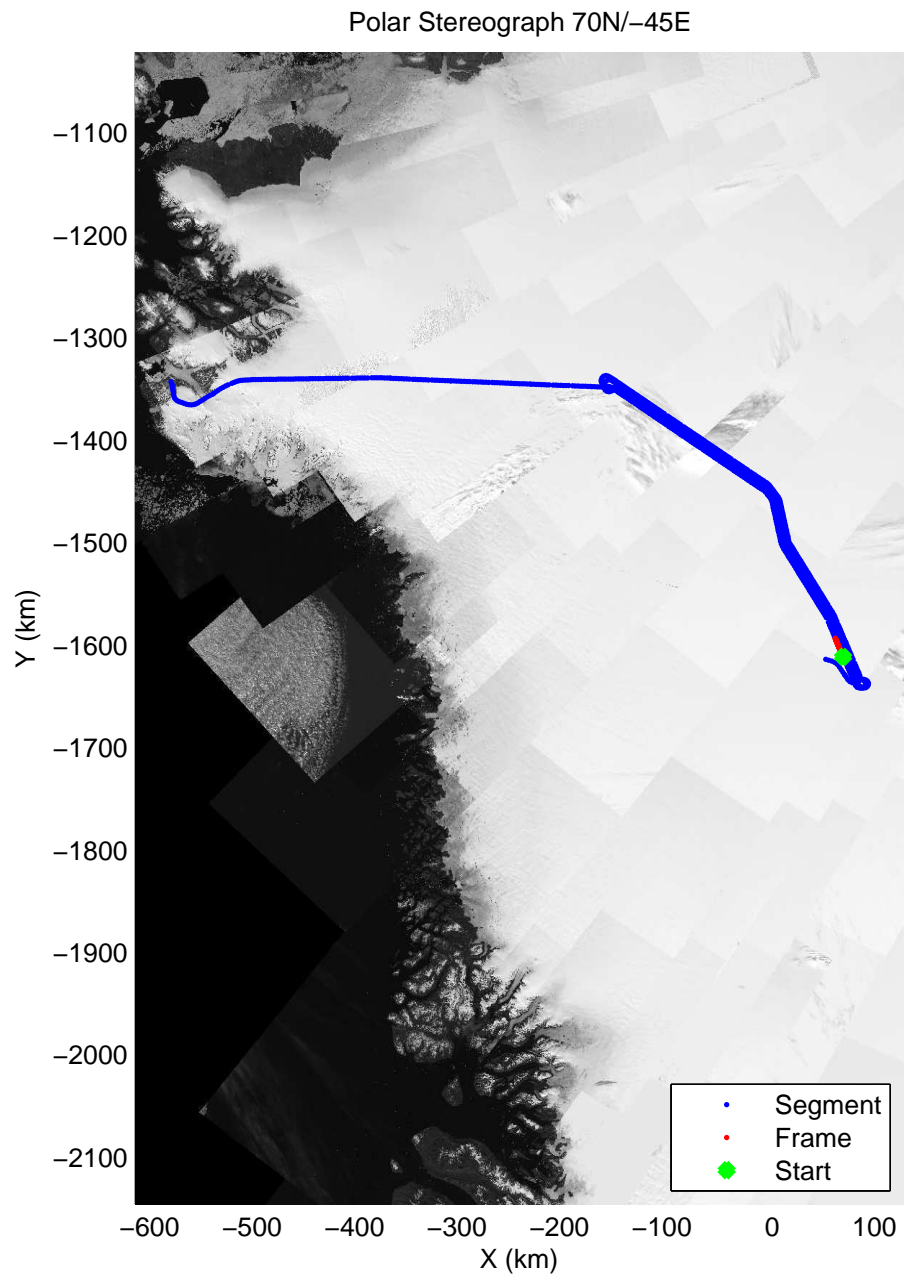
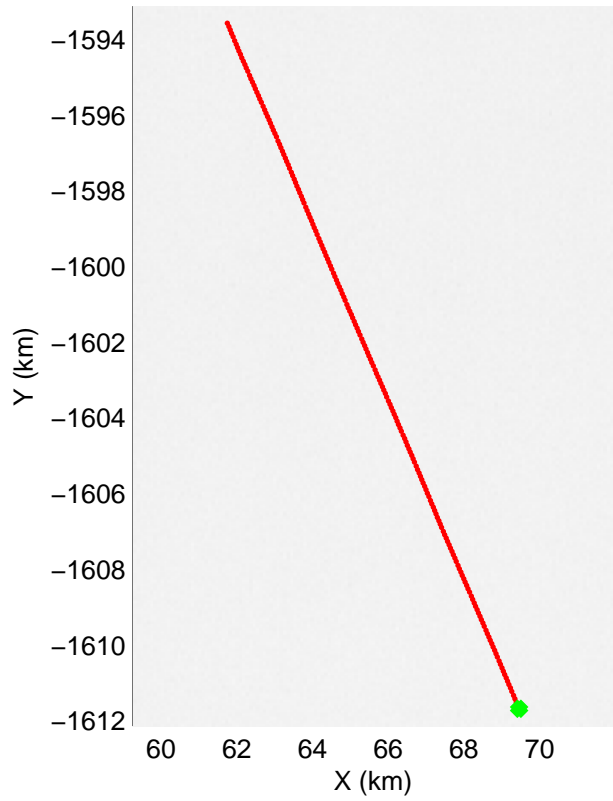
accum 2011_Greenland_P3: "NEEM-NGRIP Layers" 20110506_01_087: 14:44:53.4 to 14:47:32.5 GPS






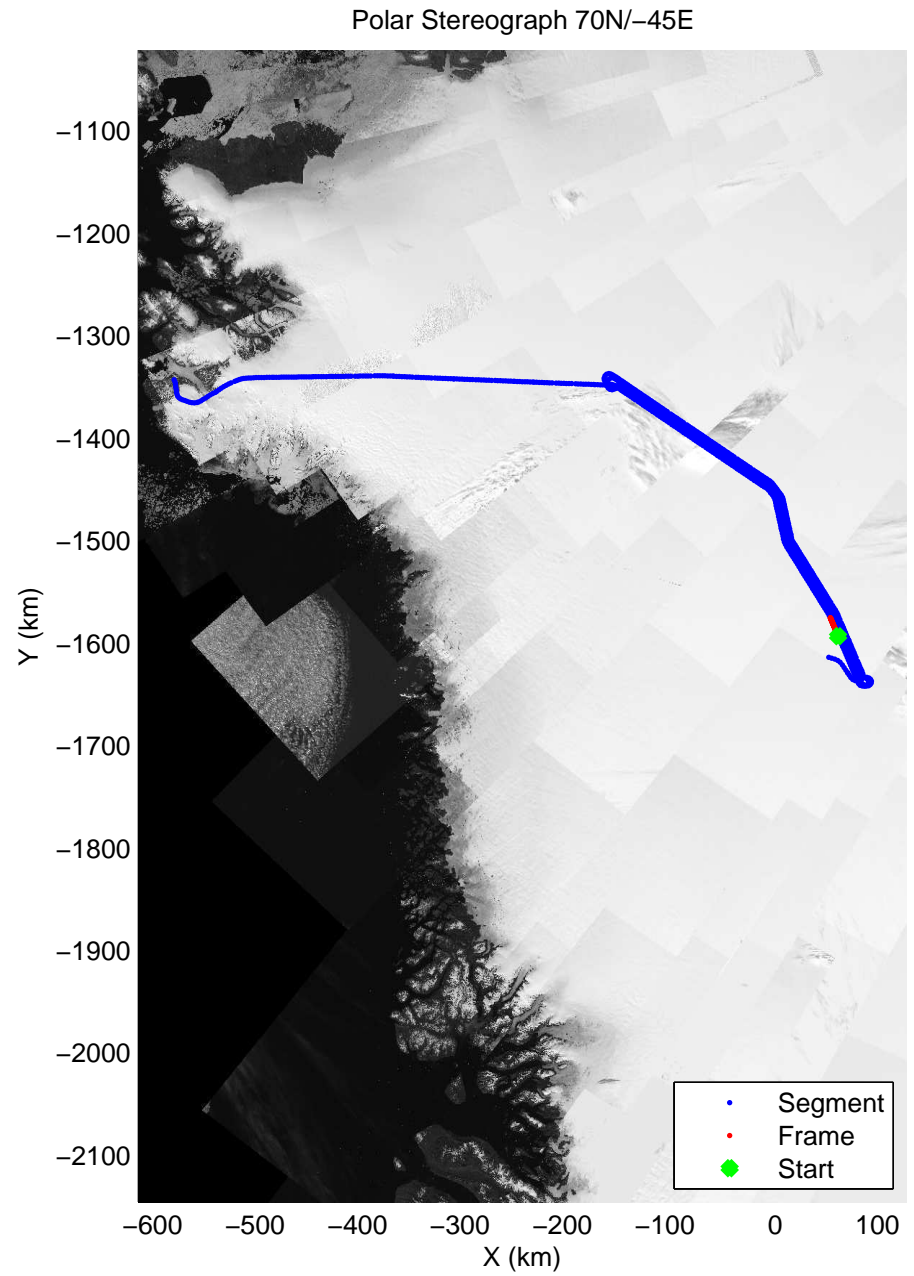
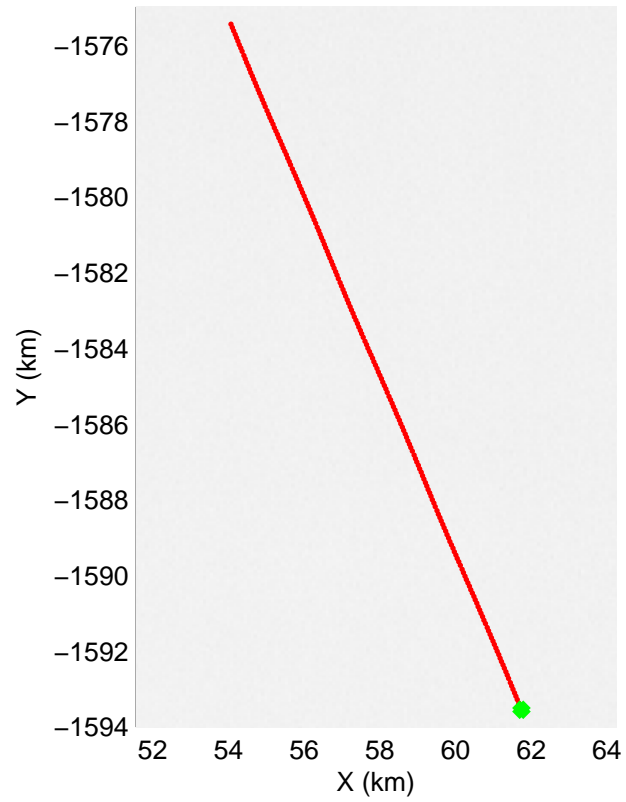
accum 2011_Greenland_P3: "NEEM-NGRIP Layers" 20110506_01_088: 14:47:32.7 to 14:49:48.2 GPS







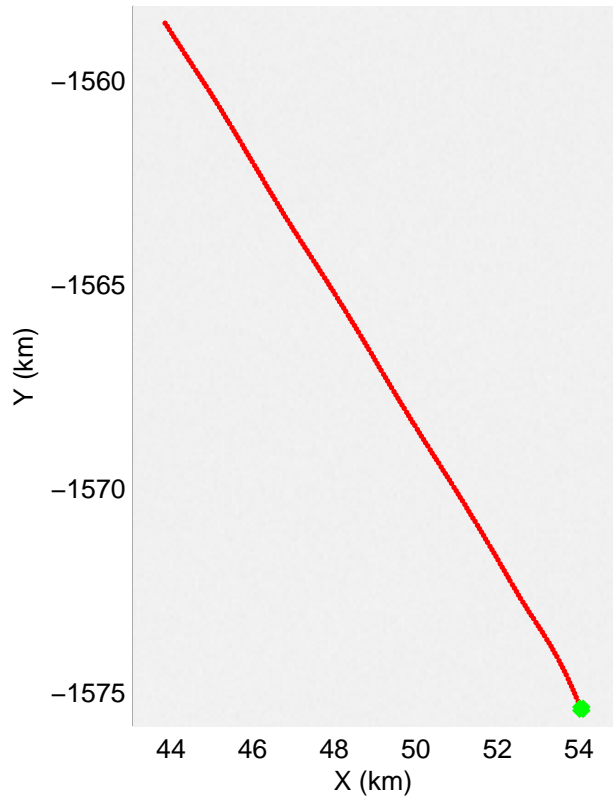
accum 2011_Greenland_P3: "NEEM-NGRIP Layers" 20110506_01_089: 14:49:48.3 to 14:51:58.4 GPS






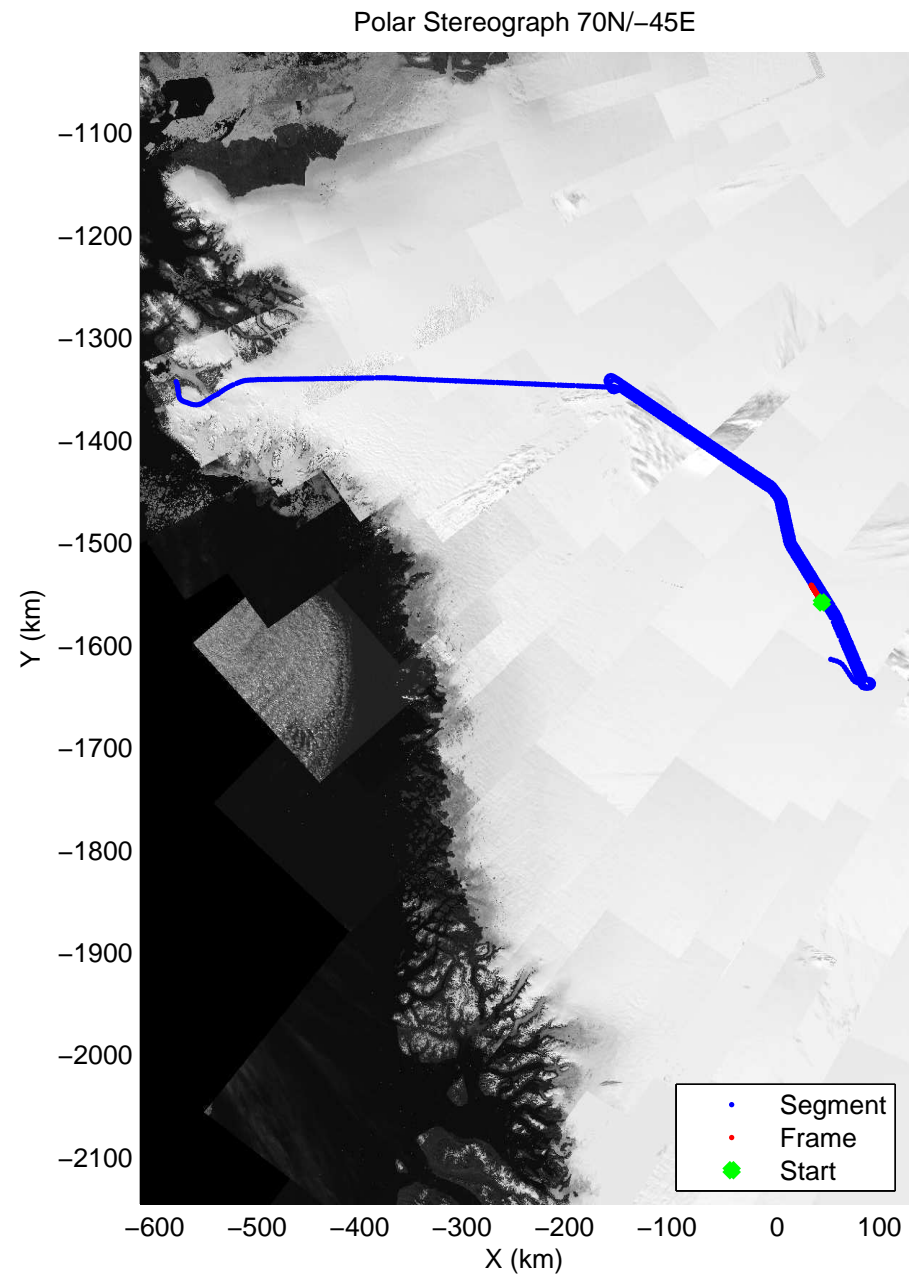
accum 2011_Greenland_P3: "NEEM-NGRIP Layers" 20110506_01_090: 14:51:58.5 to 14:54:07.4 GPS







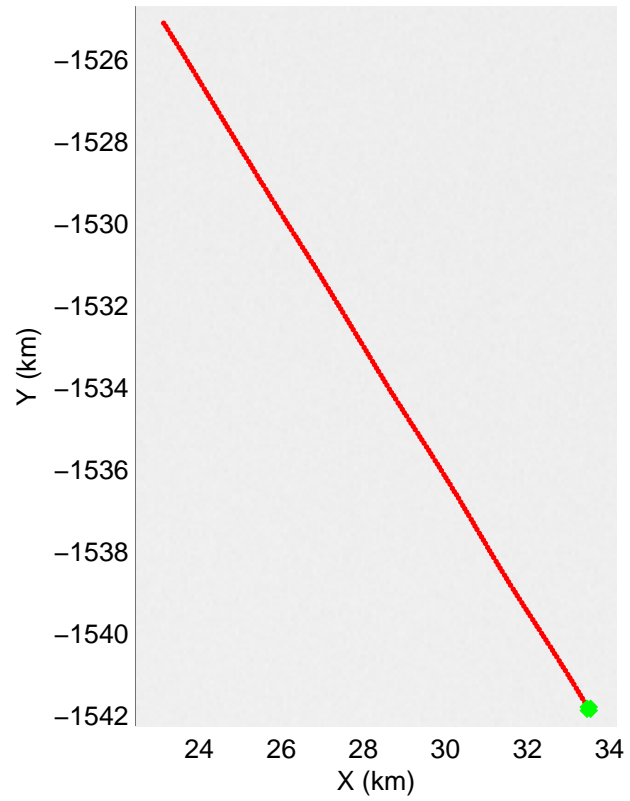
accum 2011_Greenland_P3: "NEEM-NGRIP Layers" 20110506_01_091: 14:54:07.6 to 14:56:19.6 GPS







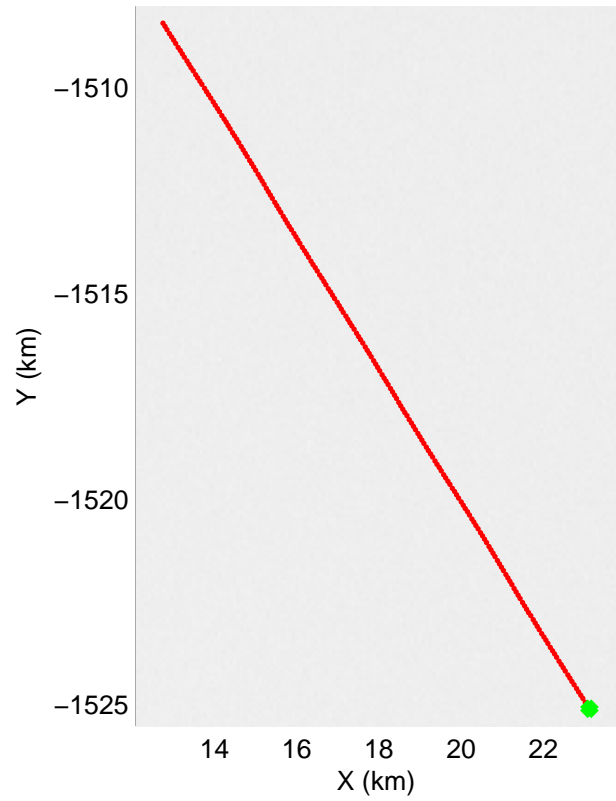
accum 2011_Greenland_P3: "NEEM-NGRIP Layers" 20110506_01_092: 14:56:19.8 to 14:58:33.2 GPS







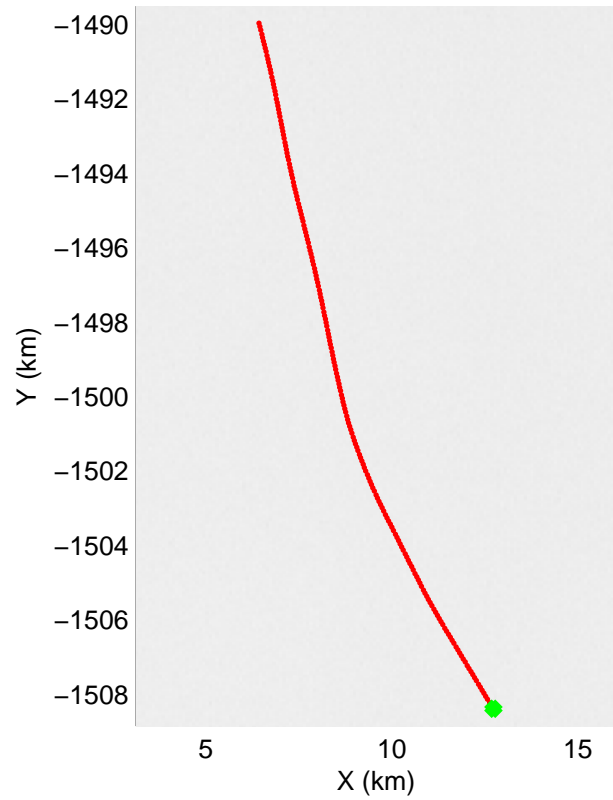
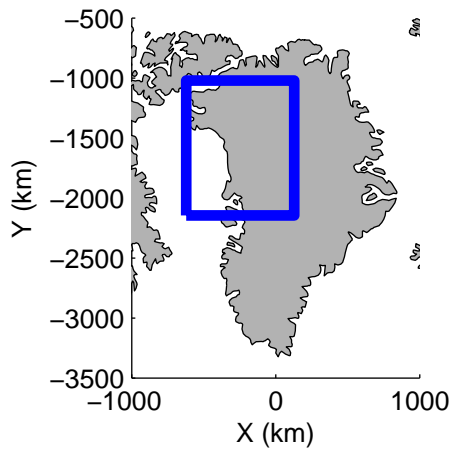
accum 2011_Greenland_P3: "NEEM-NGRIP Layers" 20110506_01_093: 14:58:33.4 to 15:00:46.9 GPS







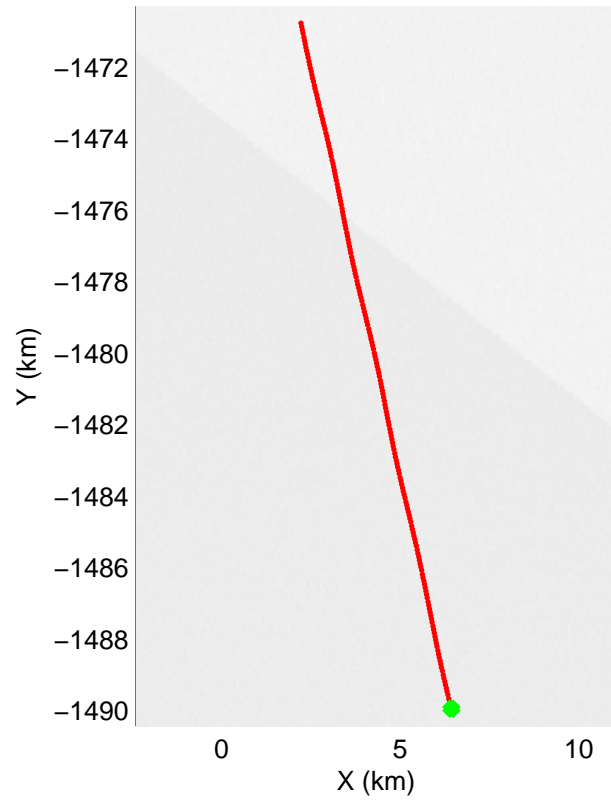
accum 2011_Greenland_P3: "NEEM-NGRIP Layers" 20110506_01_094: 15:00:47.1 to 15:03:00.6 GPS







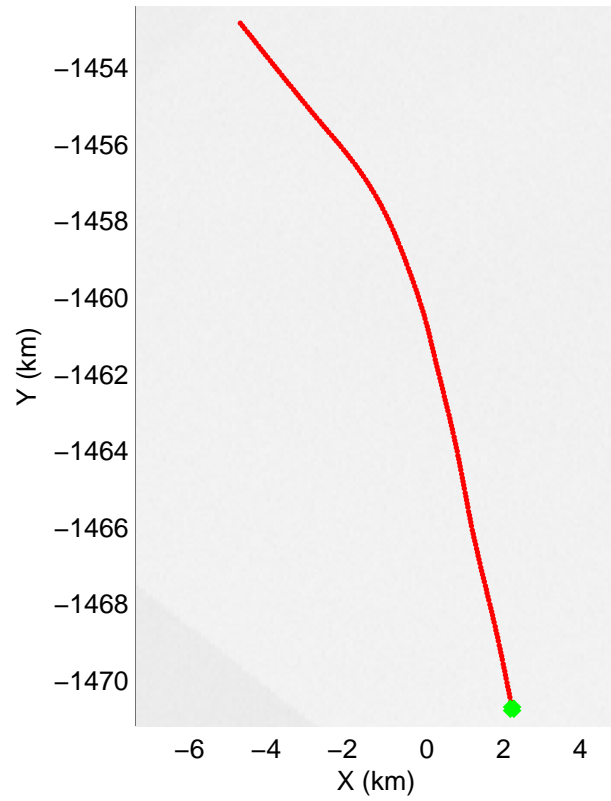
accum 2011_Greenland_P3: "NEEM-NGRIP Layers" 20110506_01_095: 15:03:00.8 to 15:05:12.5 GPS







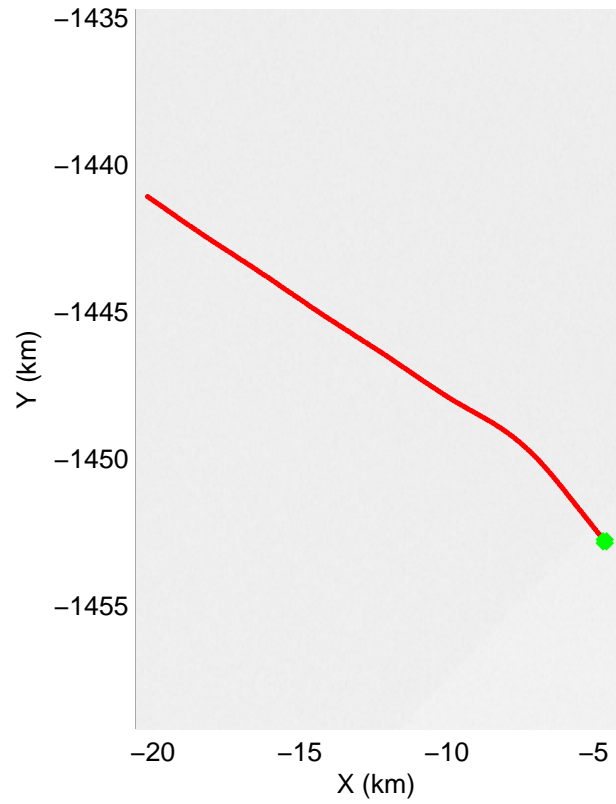
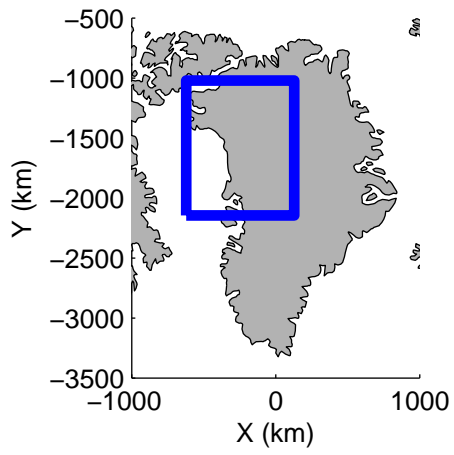
accum 2011_Greenland_P3: "NEEM-NGRIP Layers" 20110506_01_096: 15:05:12.7 to 15:07:23.6 GPS







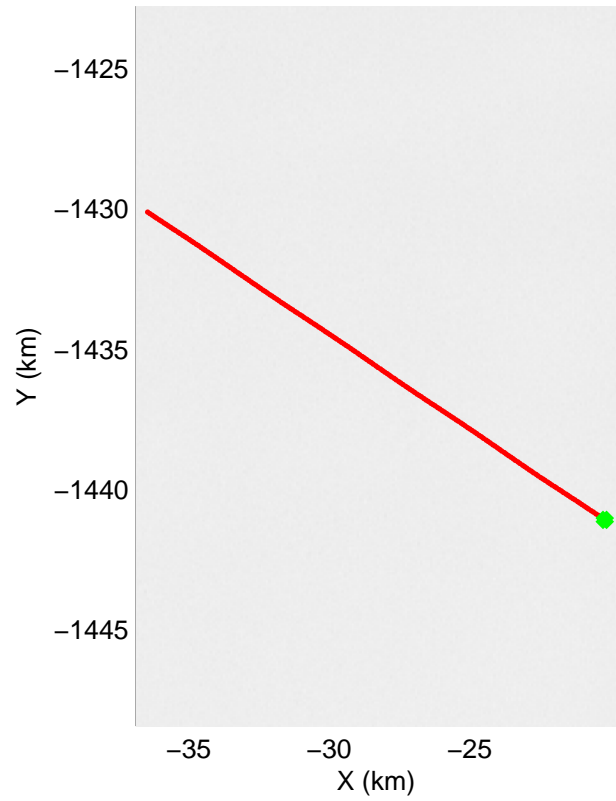
accum 2011_Greenland_P3: "NEEM-NGRIP Layers" 20110506_01_097: 15:07:23.8 to 15:09:36.2 GPS







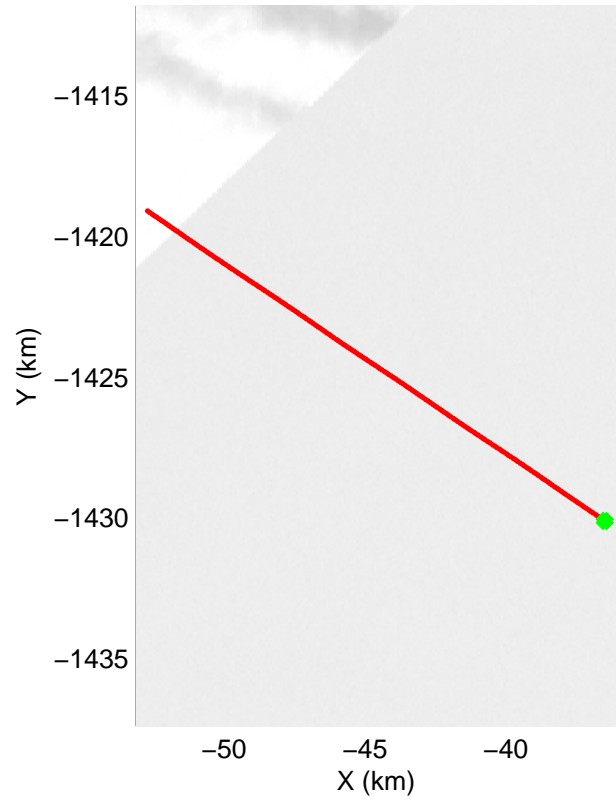
accum 2011_Greenland_P3: "NEEM-NGRIP Layers" 20110506_01_098: 15:09:36.3 to 15:11:53.2 GPS







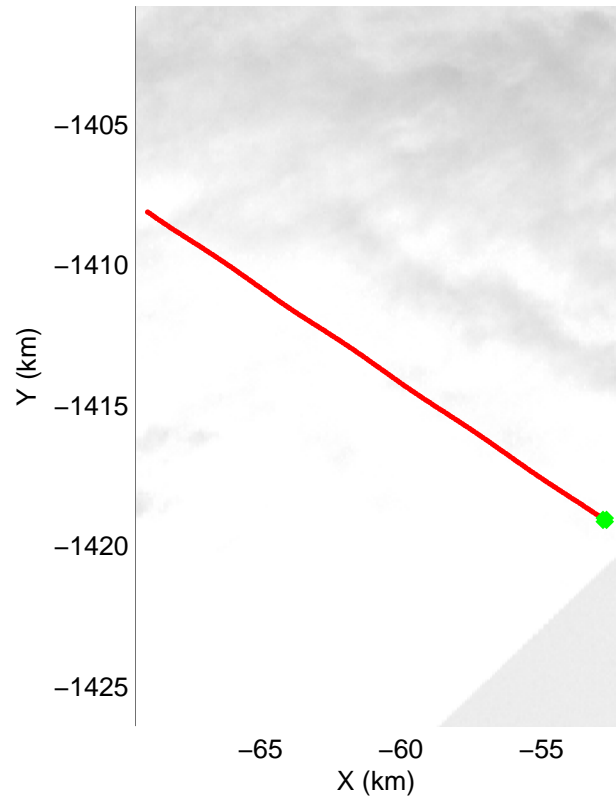
accum 2011_Greenland_P3: "NEEM-NGRIP Layers" 20110506_01_099: 15:11:53.3 to 15:14:10.2 GPS







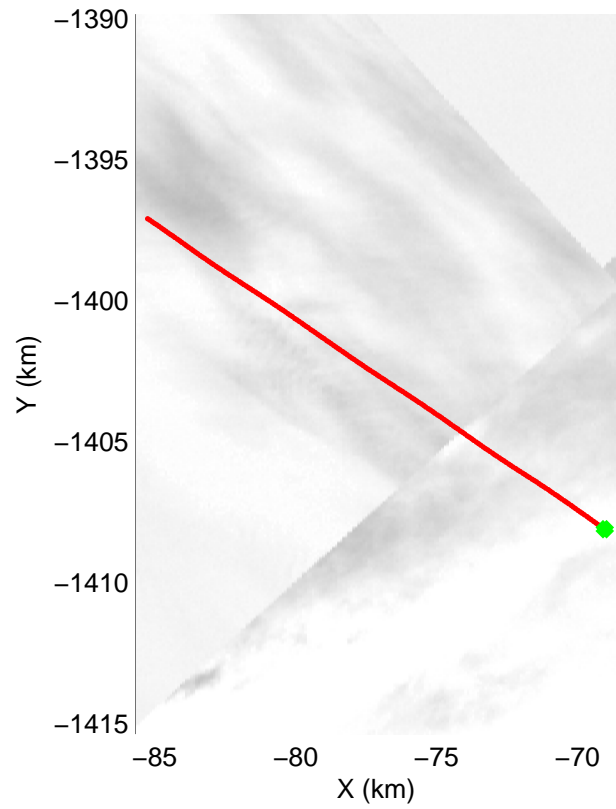
accum 2011_Greenland_P3: "NEEM-NGRIP Layers" 20110506_01_100: 15:14:10.3 to 15:16:26.3 GPS







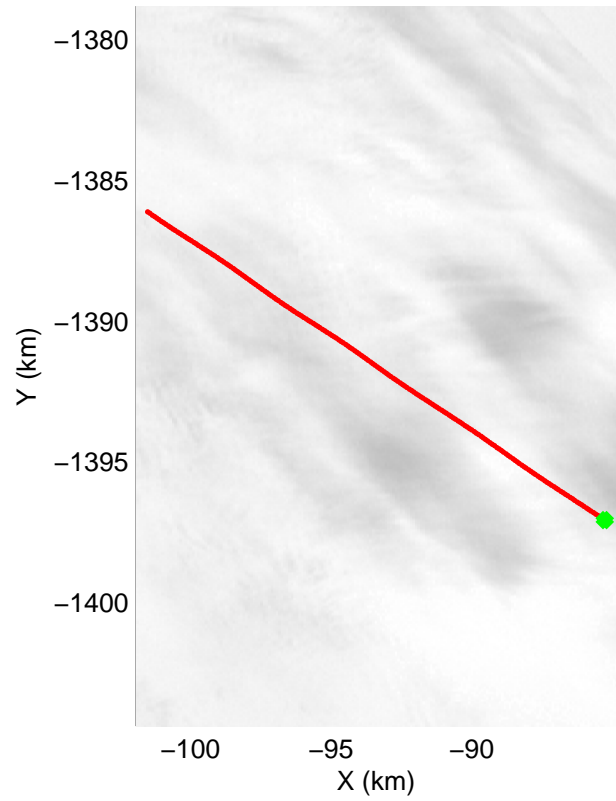
accum 2011_Greenland_P3: "NEEM-NGRIP Layers" 20110506_01_101: 15:16:26.5 to 15:18:41.8 GPS







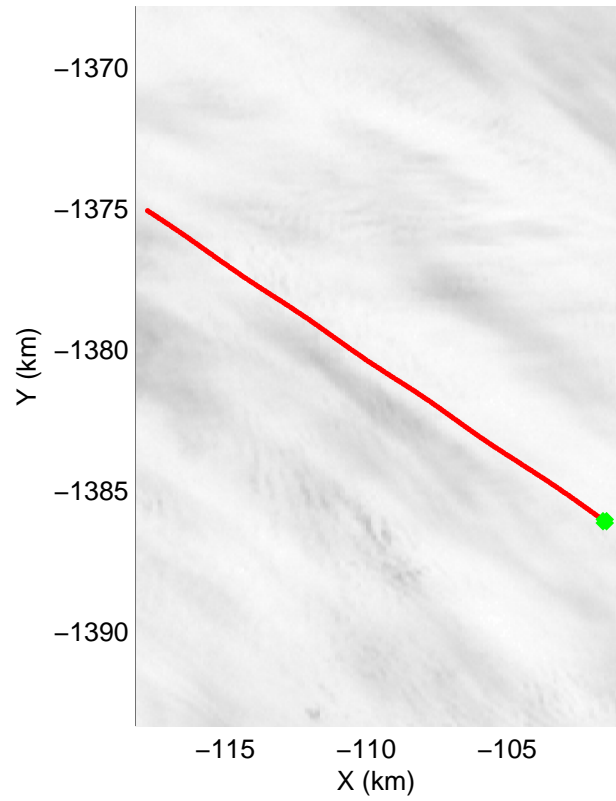
accum 2011_Greenland_P3: "NEEM-NGRIP Layers" 20110506_01_102: 15:18:42.0 to 15:20:56.8 GPS







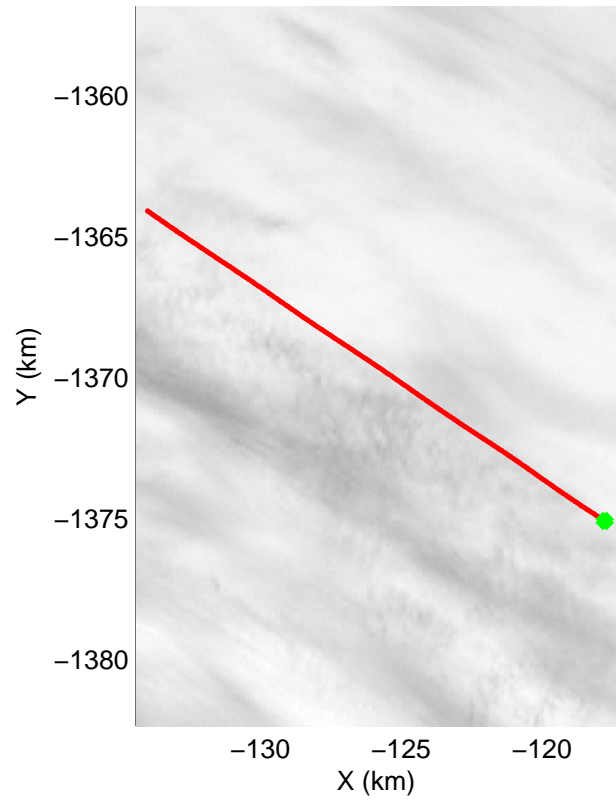
accum 2011_Greenland_P3: "NEEM-NGRIP Layers" 20110506_01_103: 15:20:56.9 to 15:23:11.6 GPS







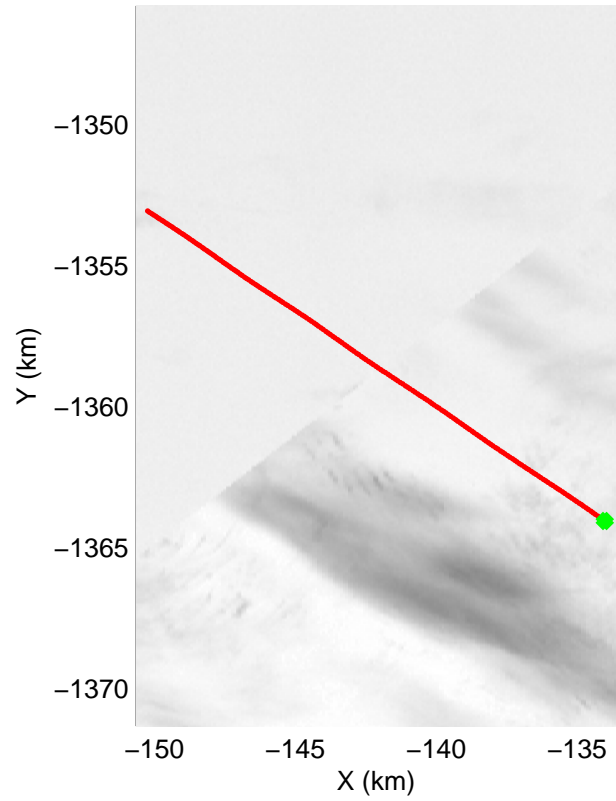
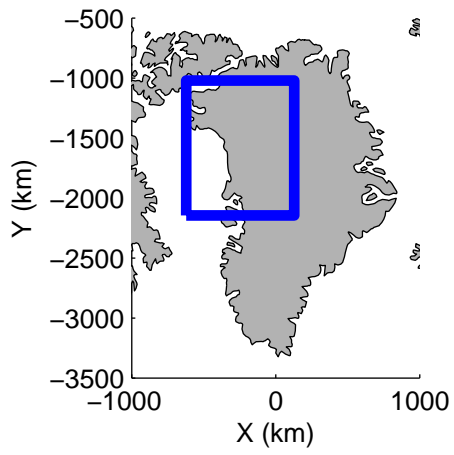
accum 2011_Greenland_P3: "NEEM-NGRIP Layers" 20110506_01_104: 15:23:11.7 to 15:25:25.9 GPS







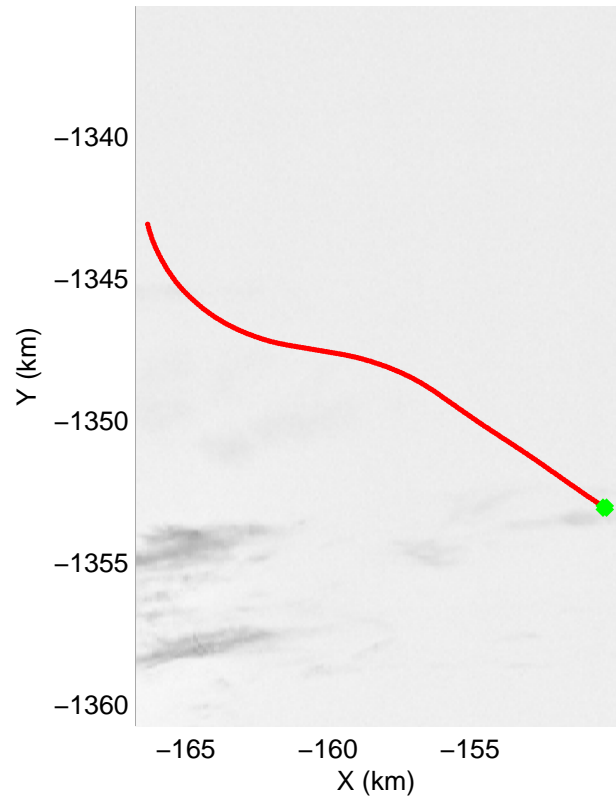
accum 2011_Greenland_P3: "NEEM-NGRIP Layers" 20110506_01_105: 15:25:26.0 to 15:27:40.1 GPS







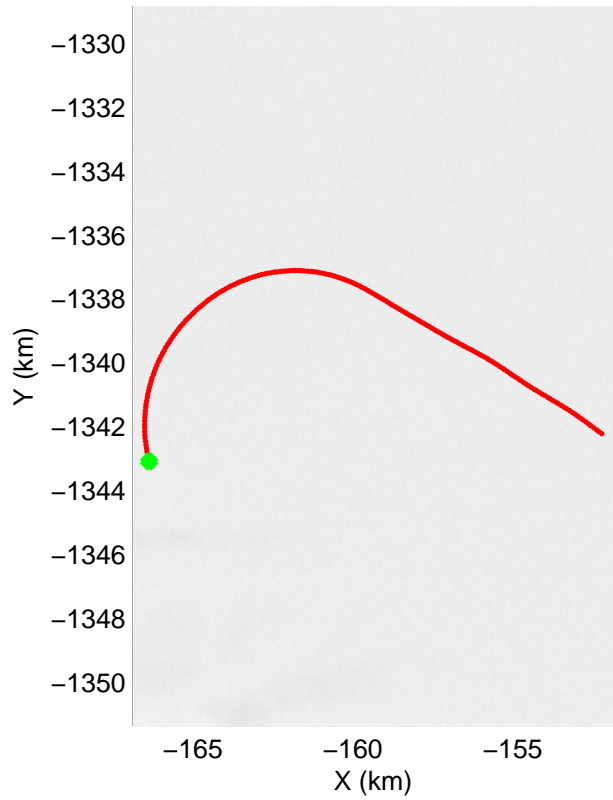
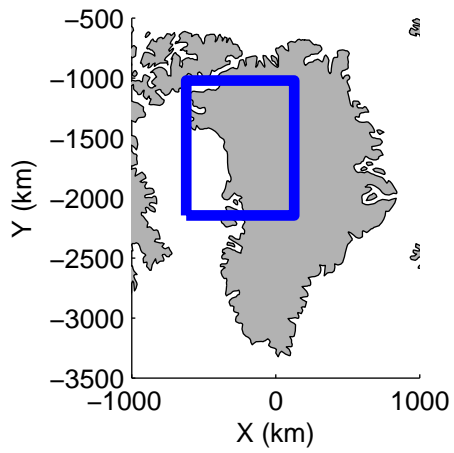
accum 2011_Greenland_P3: "NEEM-NGRIP Layers" 20110506_01_106: 15:27:40.3 to 15:29:57.8 GPS






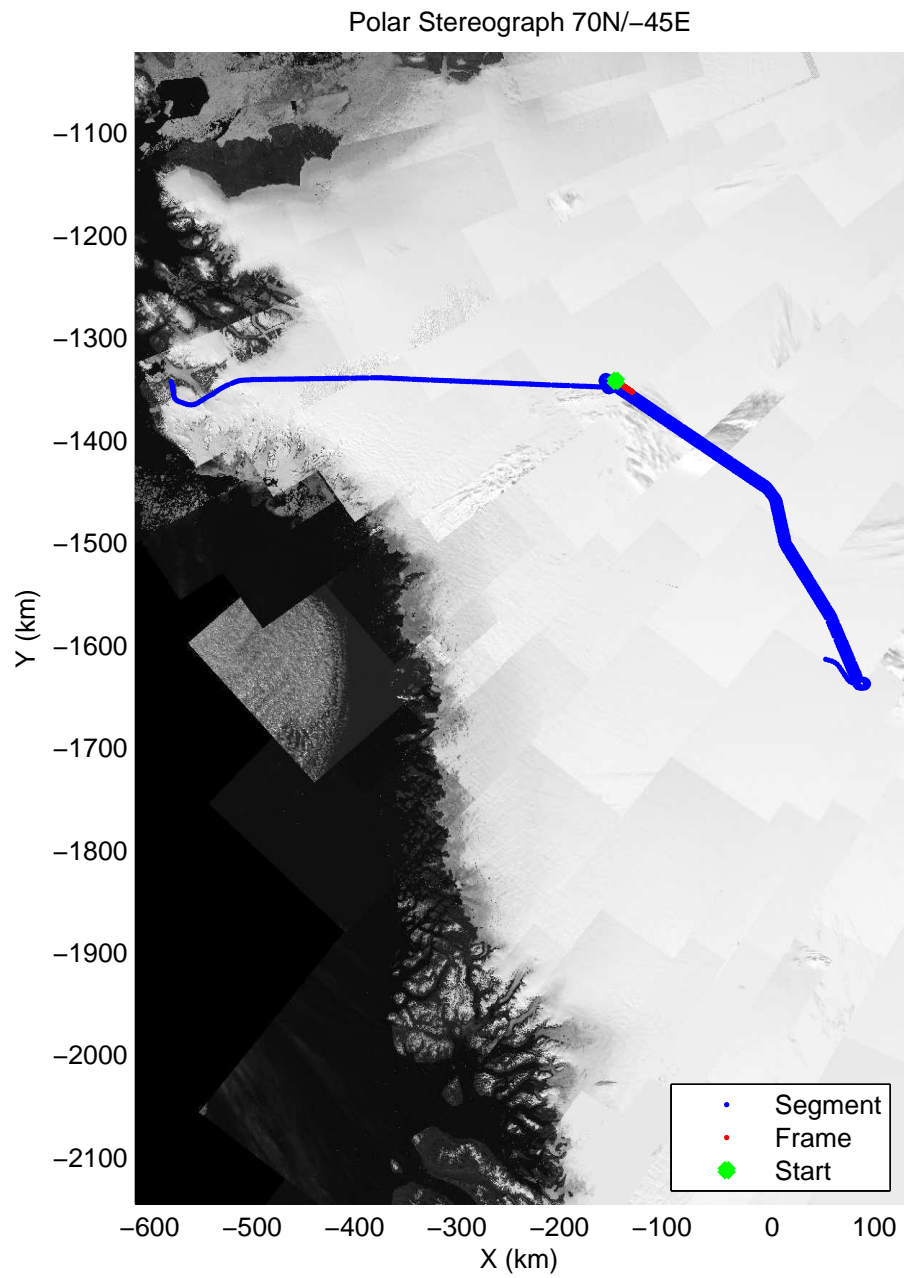
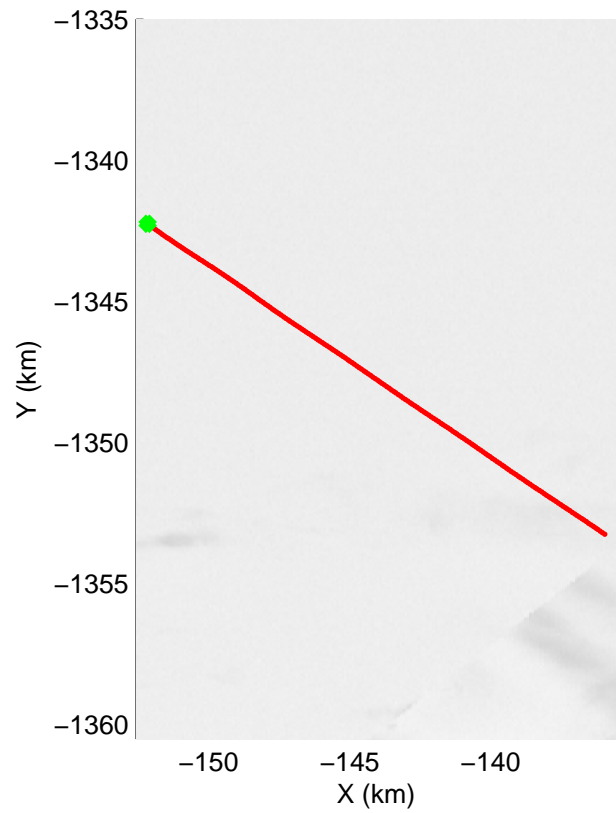
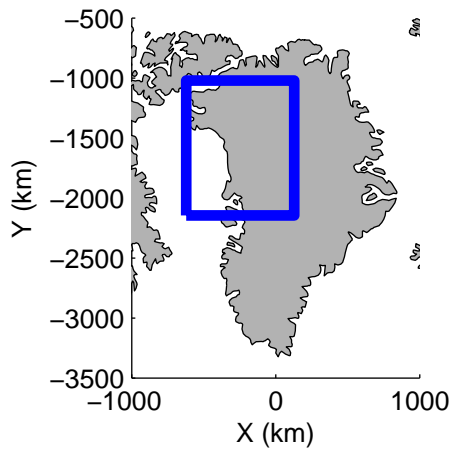
accum 2011_Greenland_P3: "NEEM-NGRIP Layers" 20110506_01_107: 15:29:57.9 to 15:32:45.8 GPS







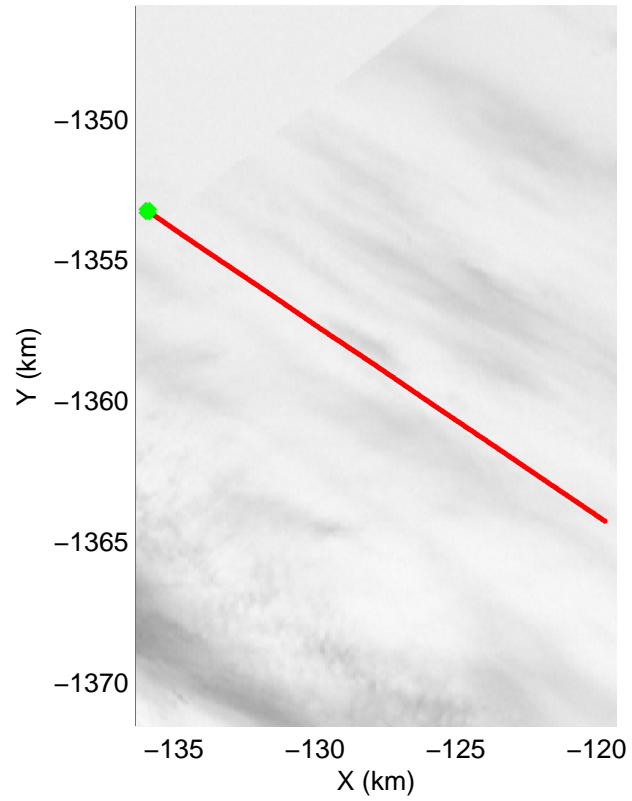
accum 2011_Greenland_P3: "NEEM-NGRIP Layers" 20110506_01_108: 15:32:45.9 to 15:35:35.5 GPS







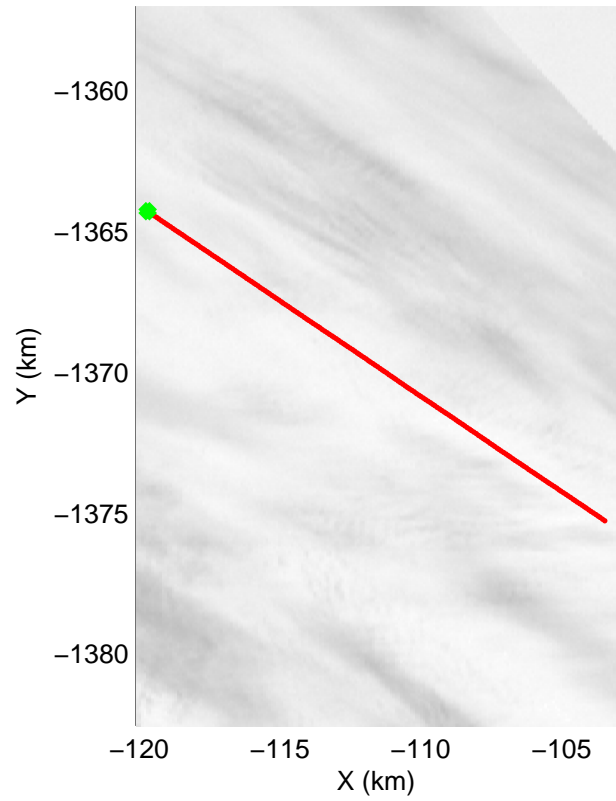
accum 2011_Greenland_P3: "NEEM-NGRIP Layers" 20110506_01_109: 15:35:35.7 to 15:38:04.7 GPS







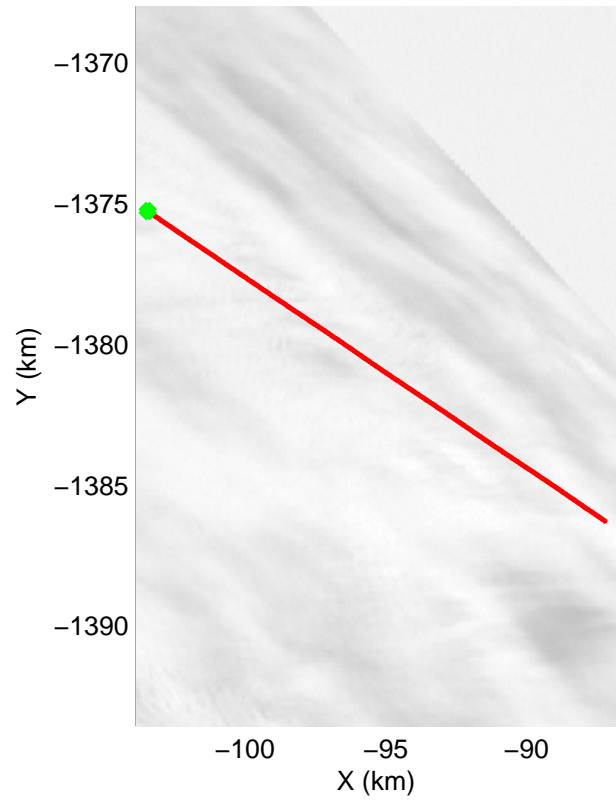
accum 2011_Greenland_P3: "NEEM-NGRIP Layers" 20110506_01_110: 15:38:04.9 to 15:40:32.5 GPS







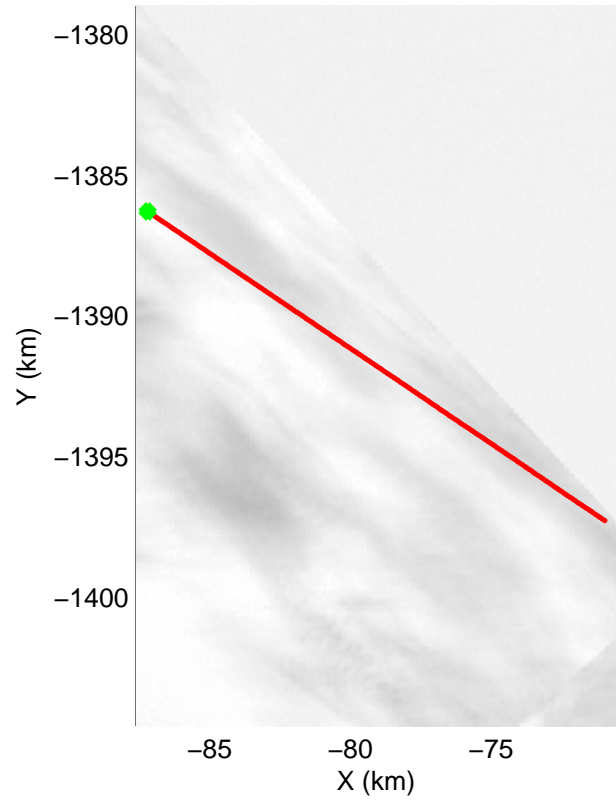
accum 2011_Greenland_P3: "NEEM-NGRIP Layers" 20110506_01_111: 15:40:32.6 to 15:43:00.9 GPS







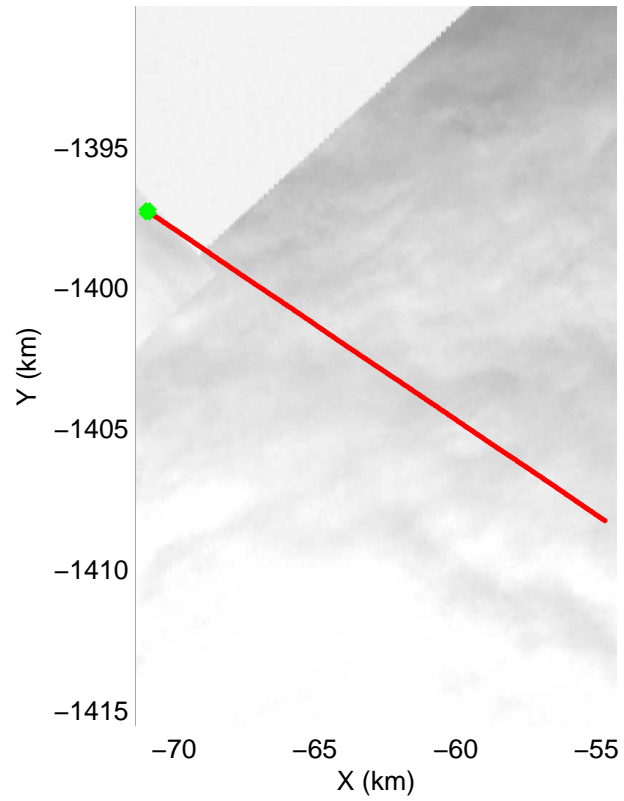
accum 2011_Greenland_P3: "NEEM-NGRIP Layers" 20110506_01_112: 15:43:01.0 to 15:45:29.1 GPS








accum 2011_Greenland_P3: "NEEM-NGRIP Layers" 20110506_01_113: 15:45:29.4 to 15:47:56.7 GPS







accum 2011_Greenland_P3: "NEEM-NGRIP Layers" 20110506_01_114: 15:47:56.9 to 15:50:24.5 GPS







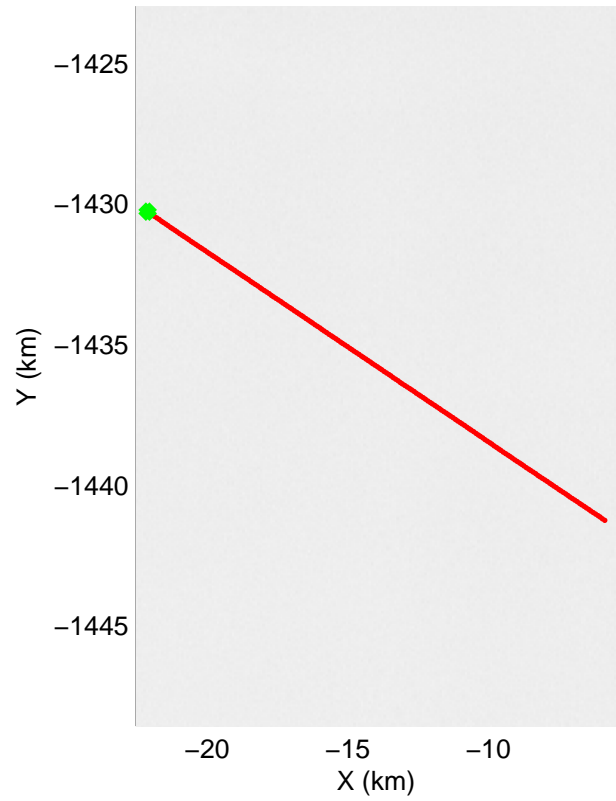
accum 2011_Greenland_P3: "NEEM-NGRIP Layers" 20110506_01_115: 15:50:24.7 to 15:52:52.8 GPS







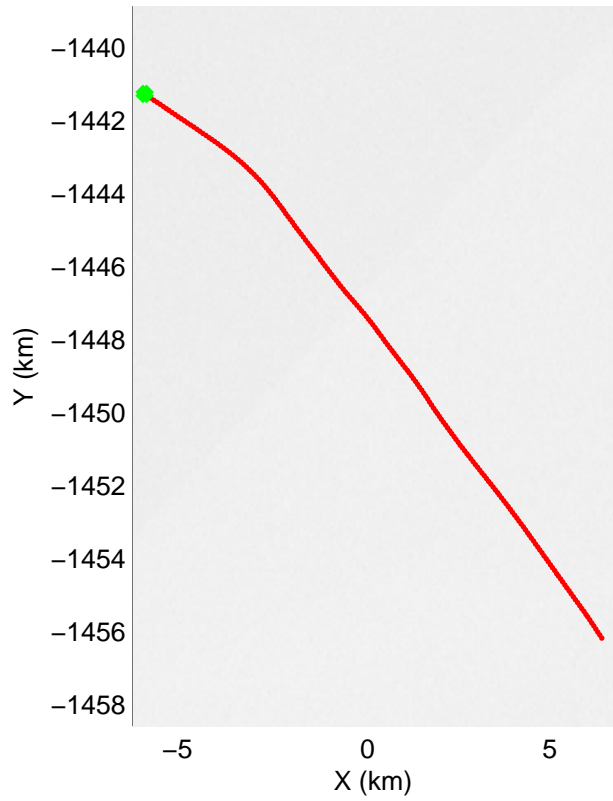
accum 2011_Greenland_P3: "NEEM-NGRIP Layers" 20110506_01_116: 15:52:53.0 to 15:55:20.8 GPS







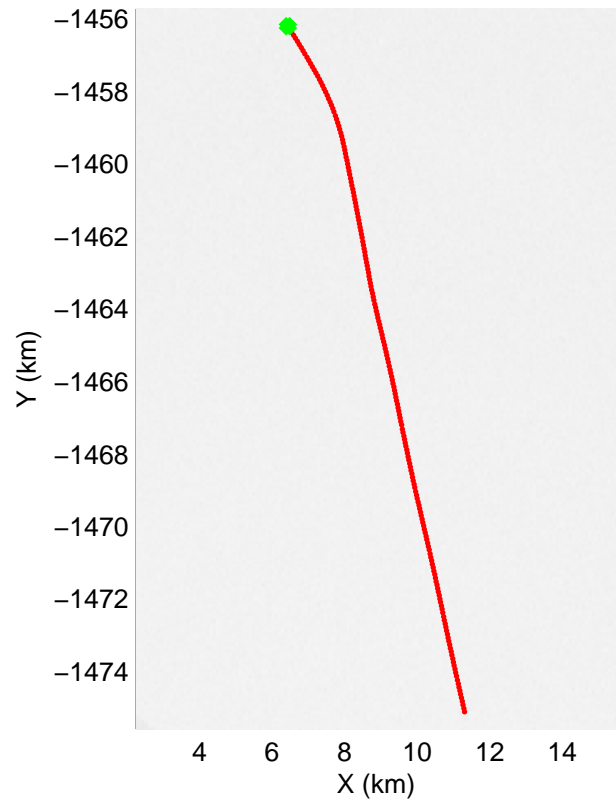
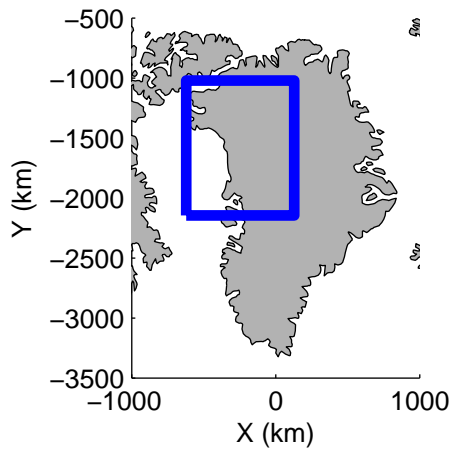
accum 2011_Greenland_P3: "NEEM-NGRIP Layers" 20110506_01_117: 15:55:21.0 to 15:57:48.0 GPS







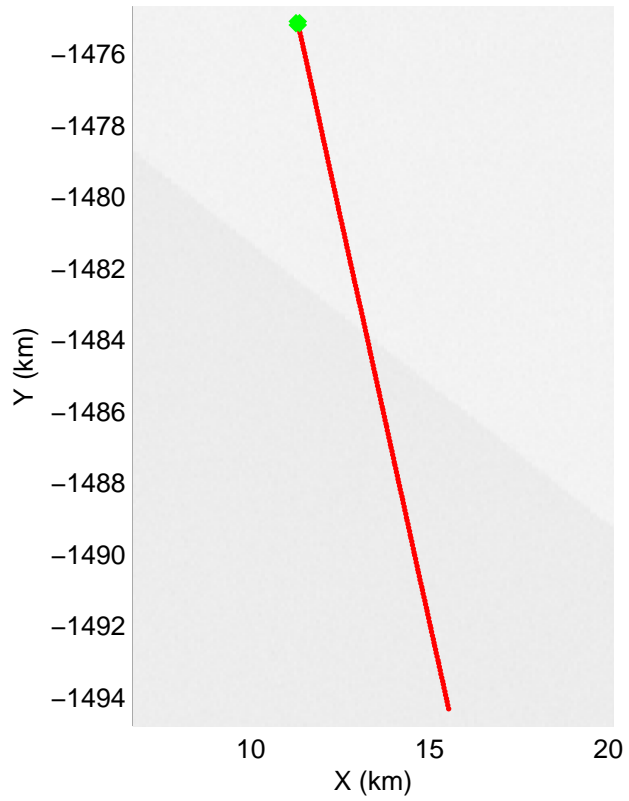
accum 2011_Greenland_P3: "NEEM-NGRIP Layers" 20110506_01_118: 15:57:48.1 to 16:00:19.2 GPS







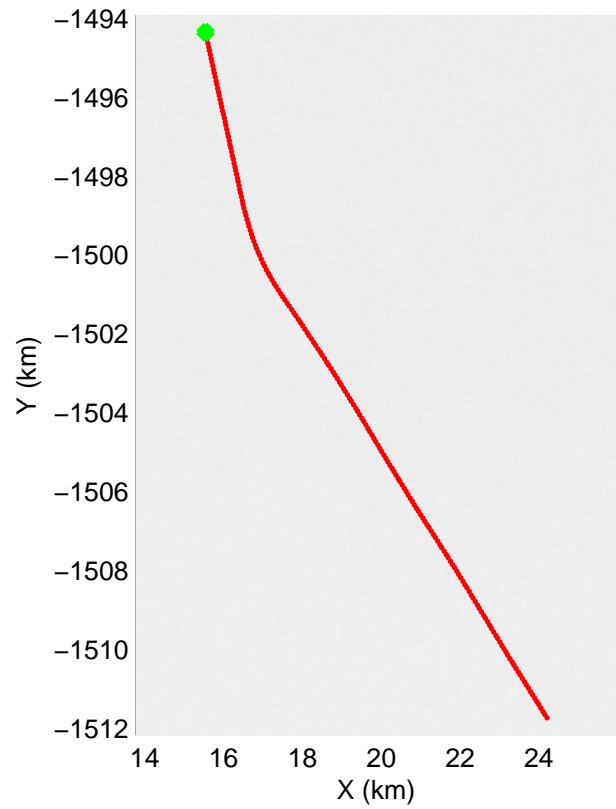
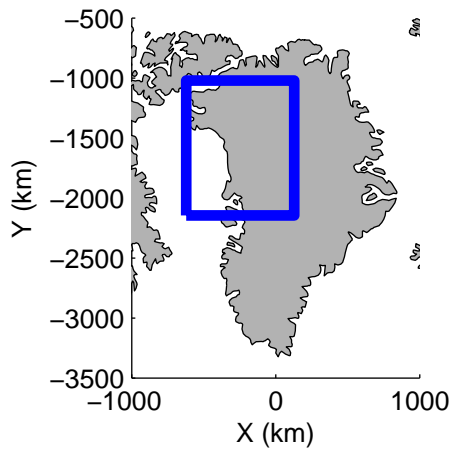
accum 2011_Greenland_P3: "NEEM-NGRIP Layers" 20110506_01_119: 16:00:19.3 to 16:02:53.6 GPS






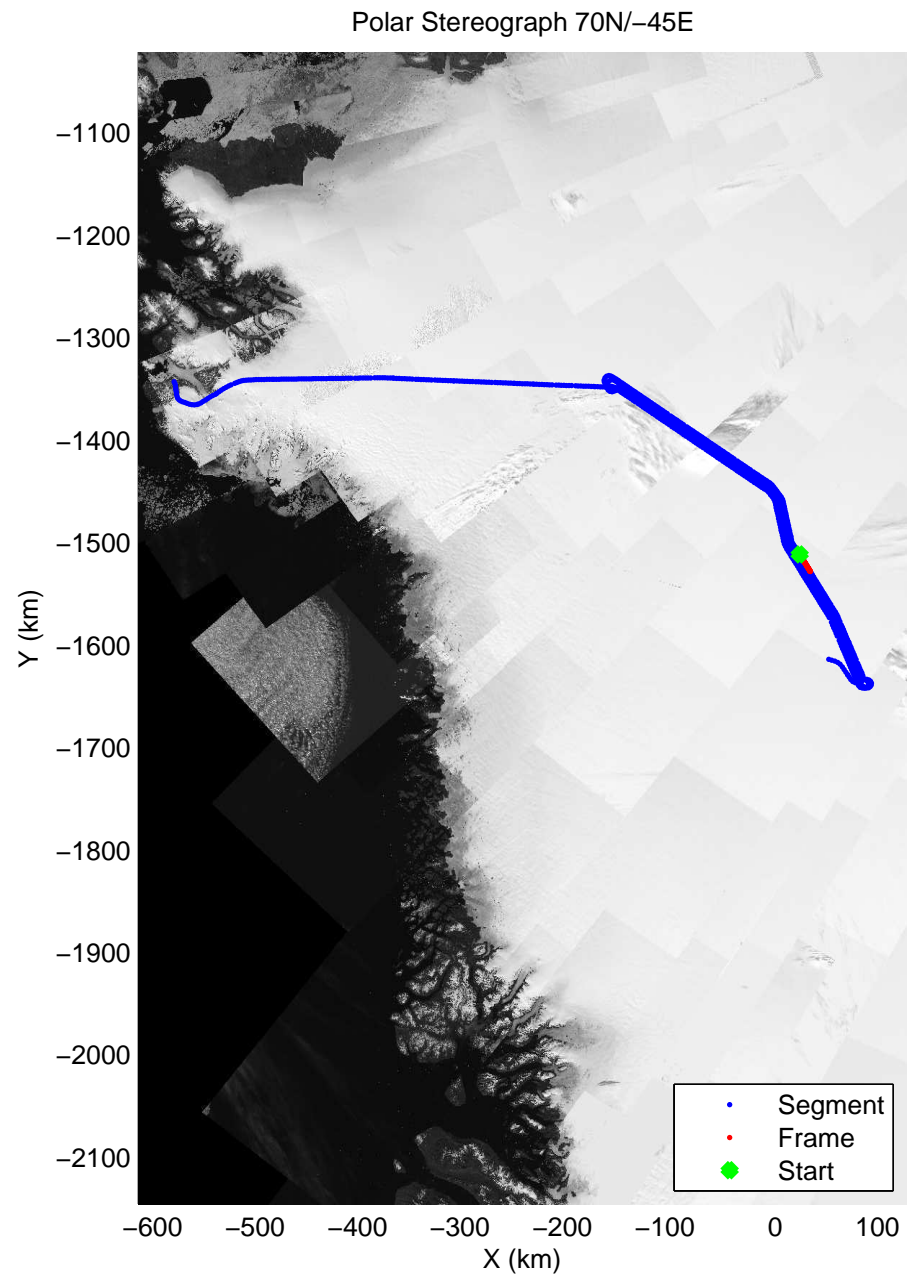
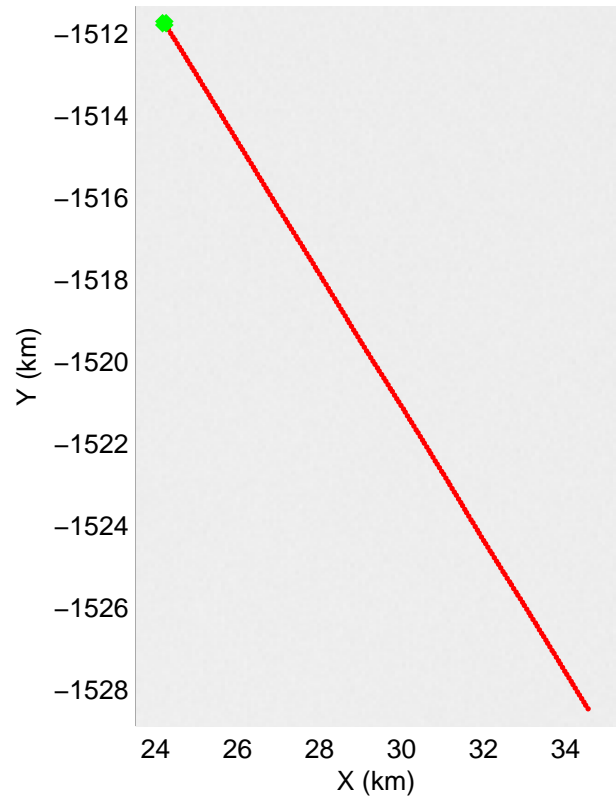
accum 2011_Greenland_P3: "NEEM-NGRIP Layers" 20110506_01_120: 16:02:53.8 to 16:05:21.8 GPS







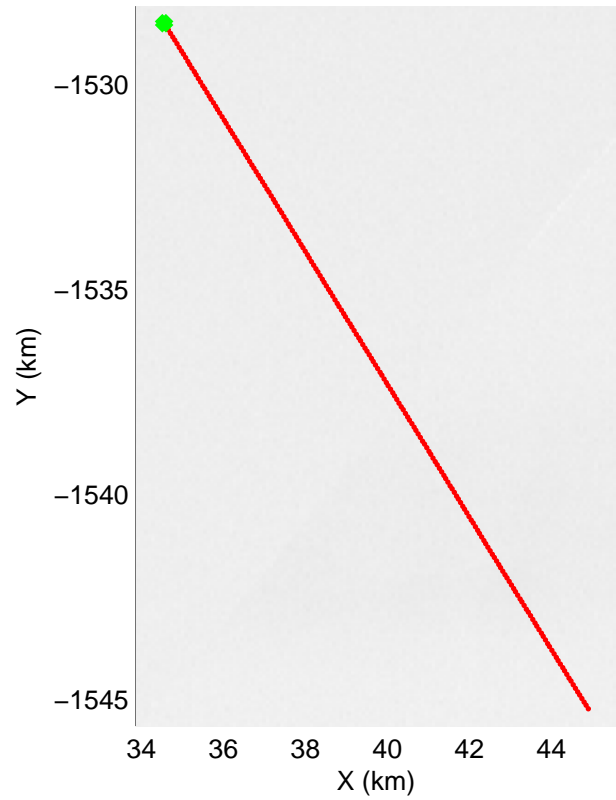
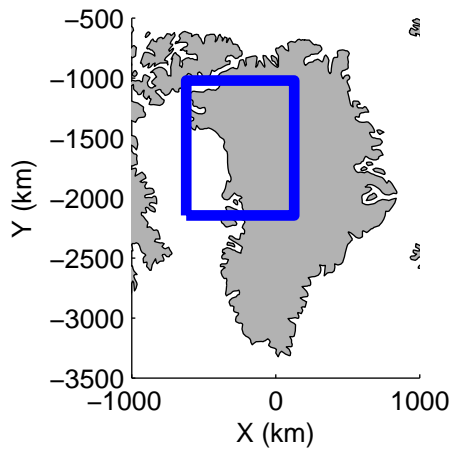
accum 2011_Greenland_P3: "NEEM-NGRIP Layers" 20110506_01_121: 16:05:22.0 to 16:07:46.2 GPS







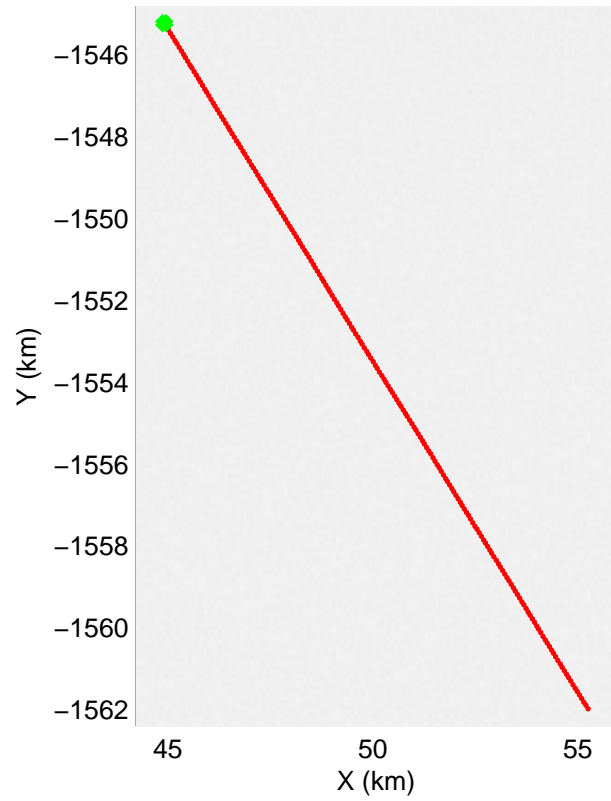
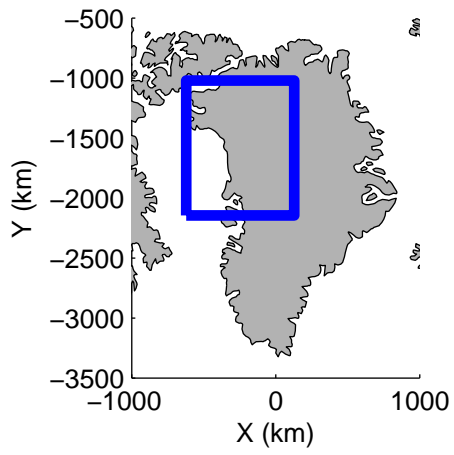
accum 2011_Greenland_P3: "NEEM-NGRIP Layers" 20110506_01_122: 16:07:46.3 to 16:10:10.5 GPS






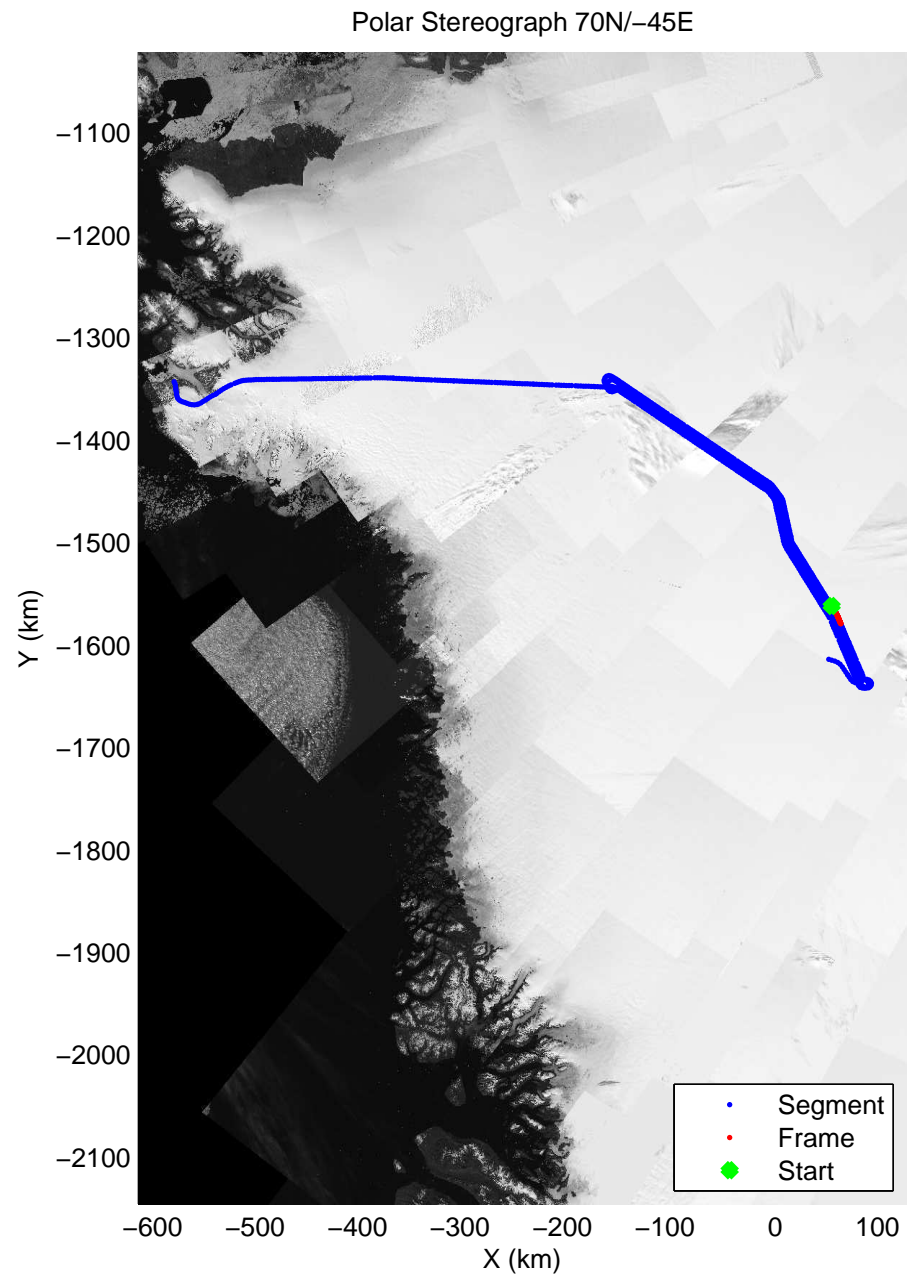
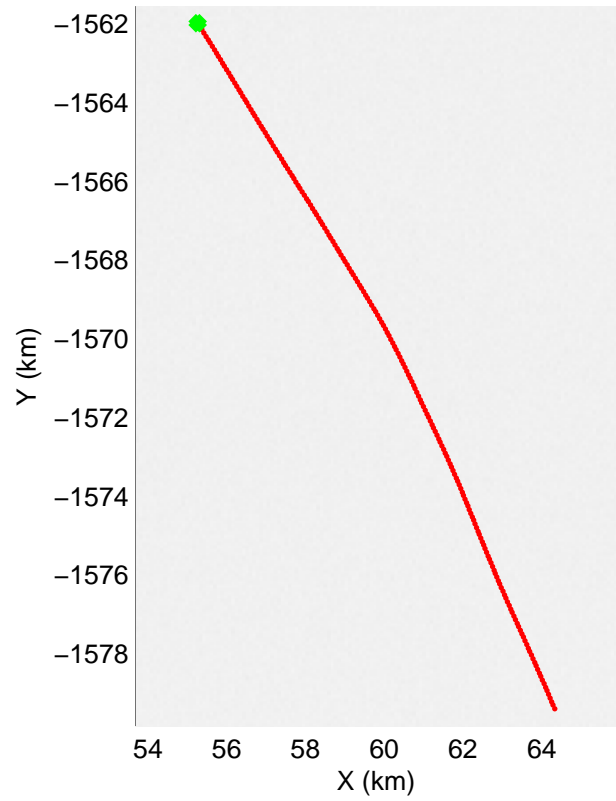
accum 2011_Greenland_P3: "NEEM-NGRIP Layers" 20110506_01_123: 16:10:10.6 to 16:12:35.8 GPS







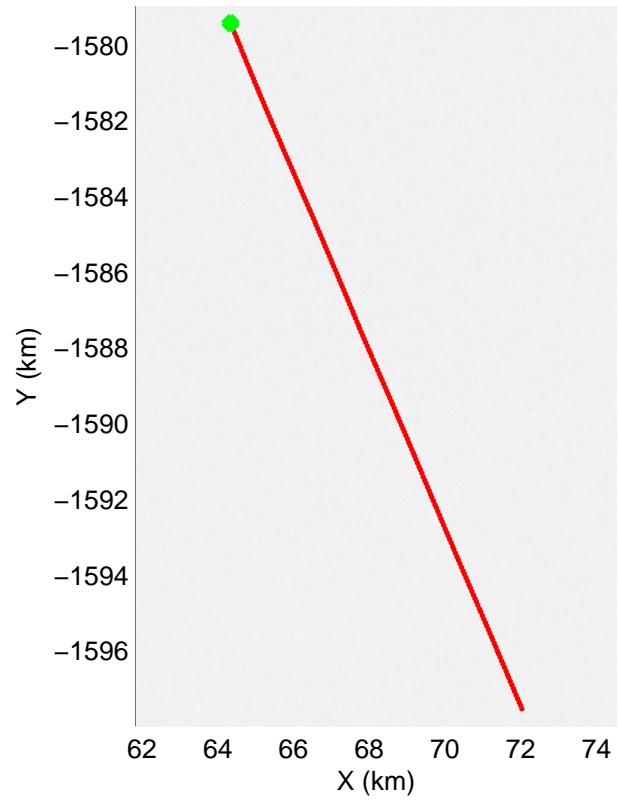
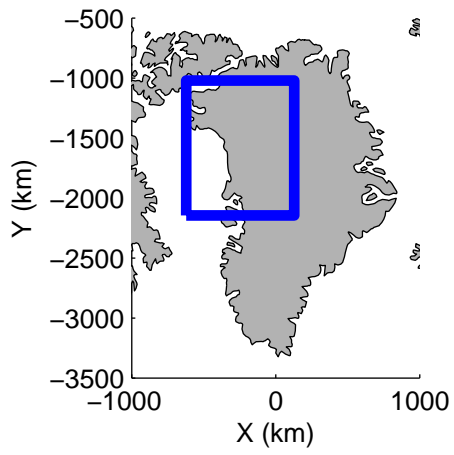
accum 2011_Greenland_P3: "NEEM-NGRIP Layers" 20110506_01_124: 16:12:35.9 to 16:15:01.7 GPS






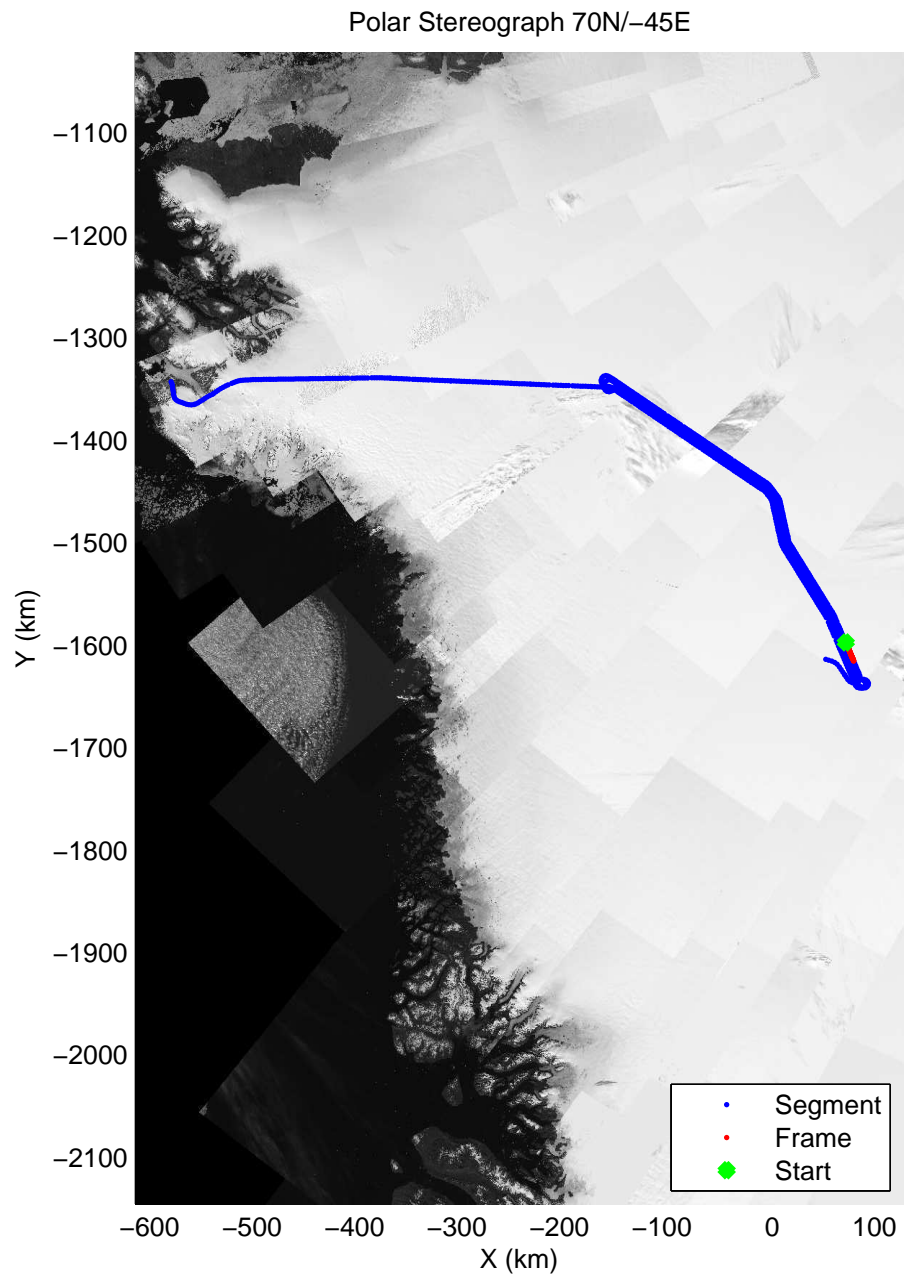
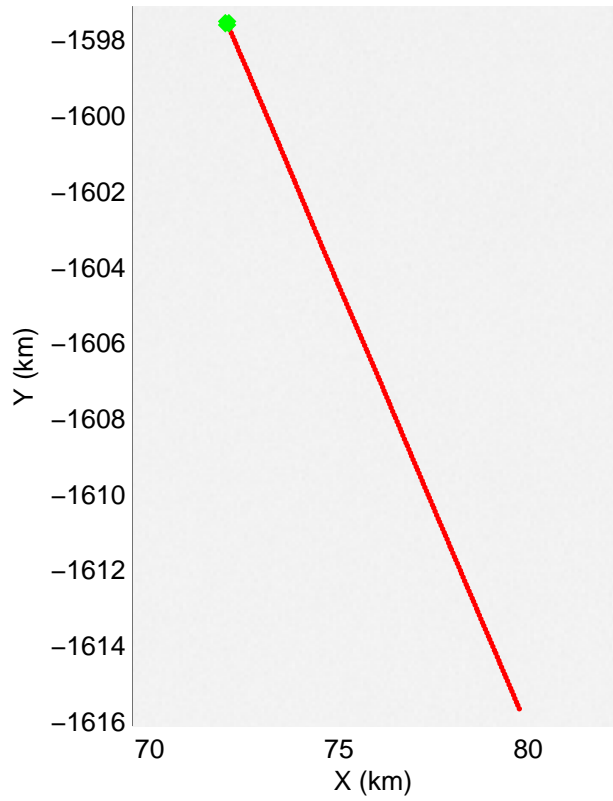
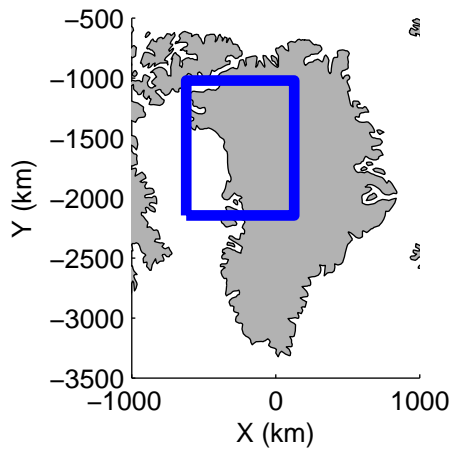
accum 2011_Greenland_P3: "NEEM-NGRIP Layers" 20110506_01_125: 16:15:01.9 to 16:17:27.8 GPS






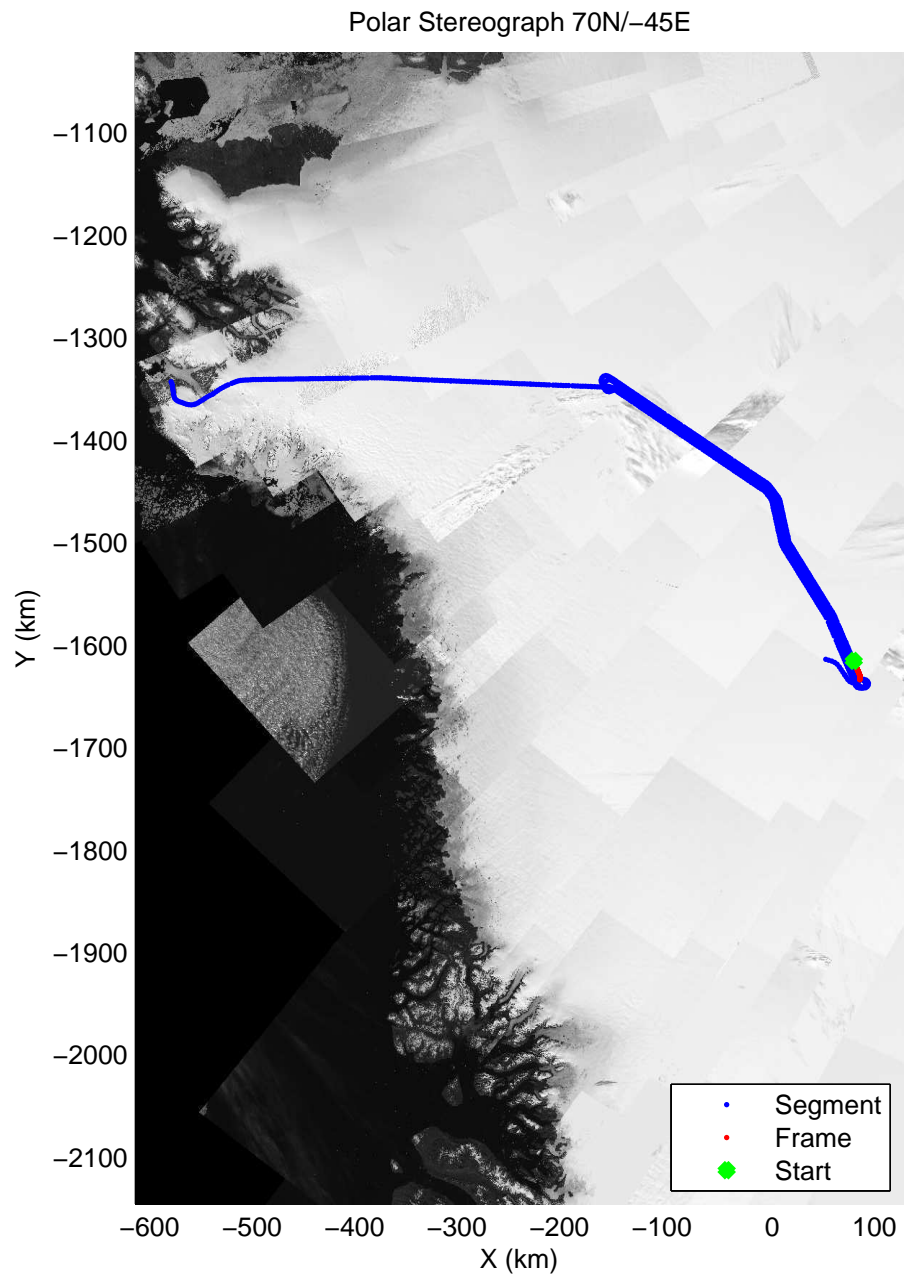

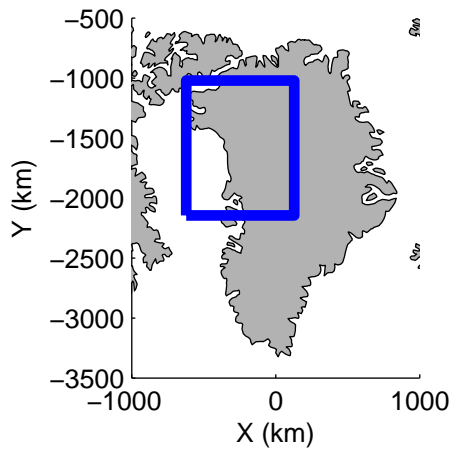
accum 2011_Greenland_P3: "NEEM-NGRIP Layers" 20110506_01_126: 16:17:28.0 to 16:19:54.0 GPS







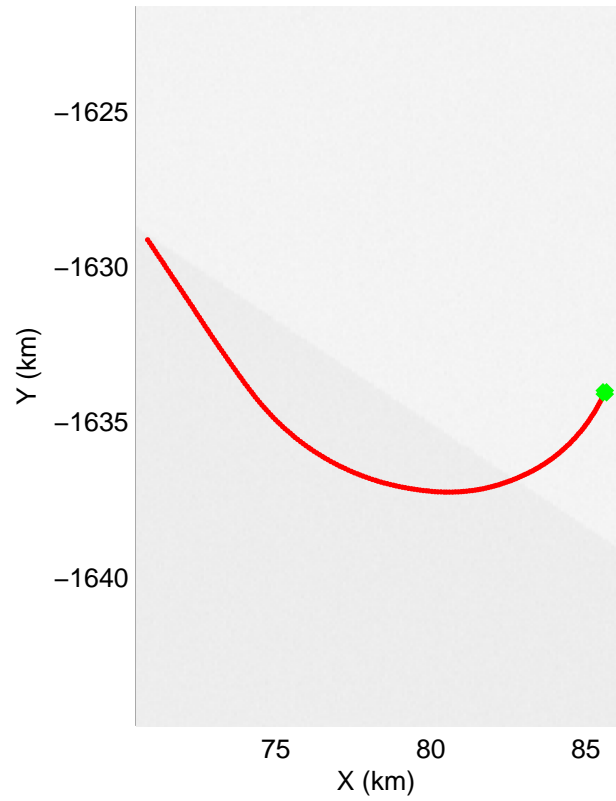
accum 2011_Greenland_P3: "NEEM-NGRIP Layers" 20110506_01_127: 16:19:54.2 to 16:22:20.3 GPS







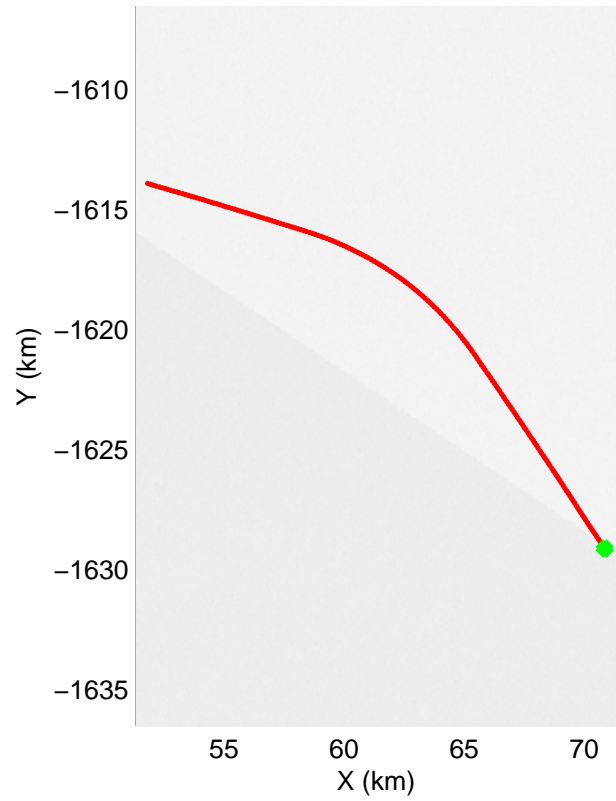
accum 2011_Greenland_P3: "NEEM-NGRIP Layers" 20110506_01_128: 16:22:20.4 to 16:24:49.4 GPS





accum 2011_Greenland_P3: "NEEM-NGRIP Layers" 20110506_01_129: 16:24:49.6 to 16:27:18.1 GPS





accum 2011_Greenland_P3: "NEEM-NGRIP Layers" 20110506_01_130: 16:27:18.2 to 16:29:54.5 GPS

