
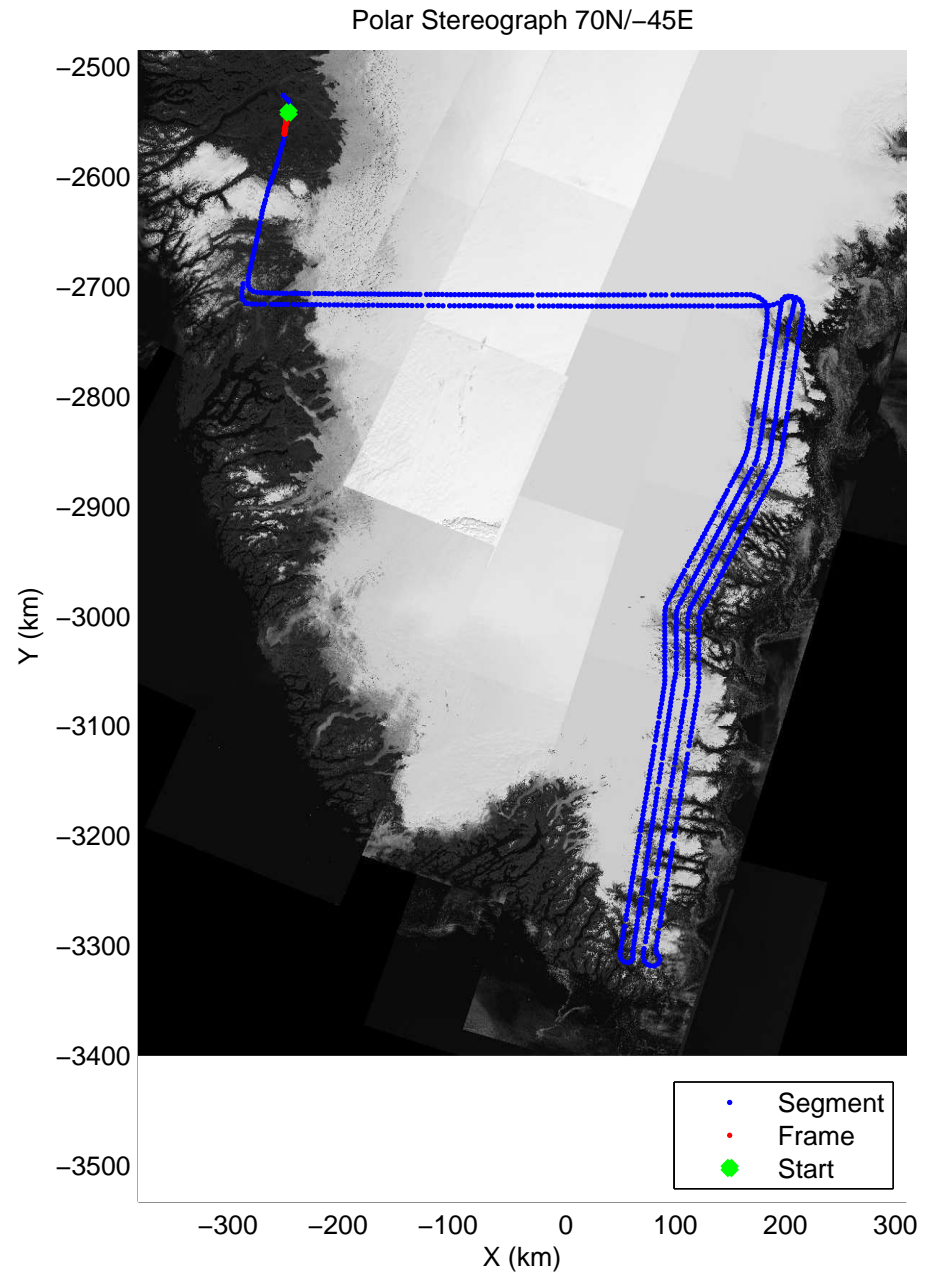




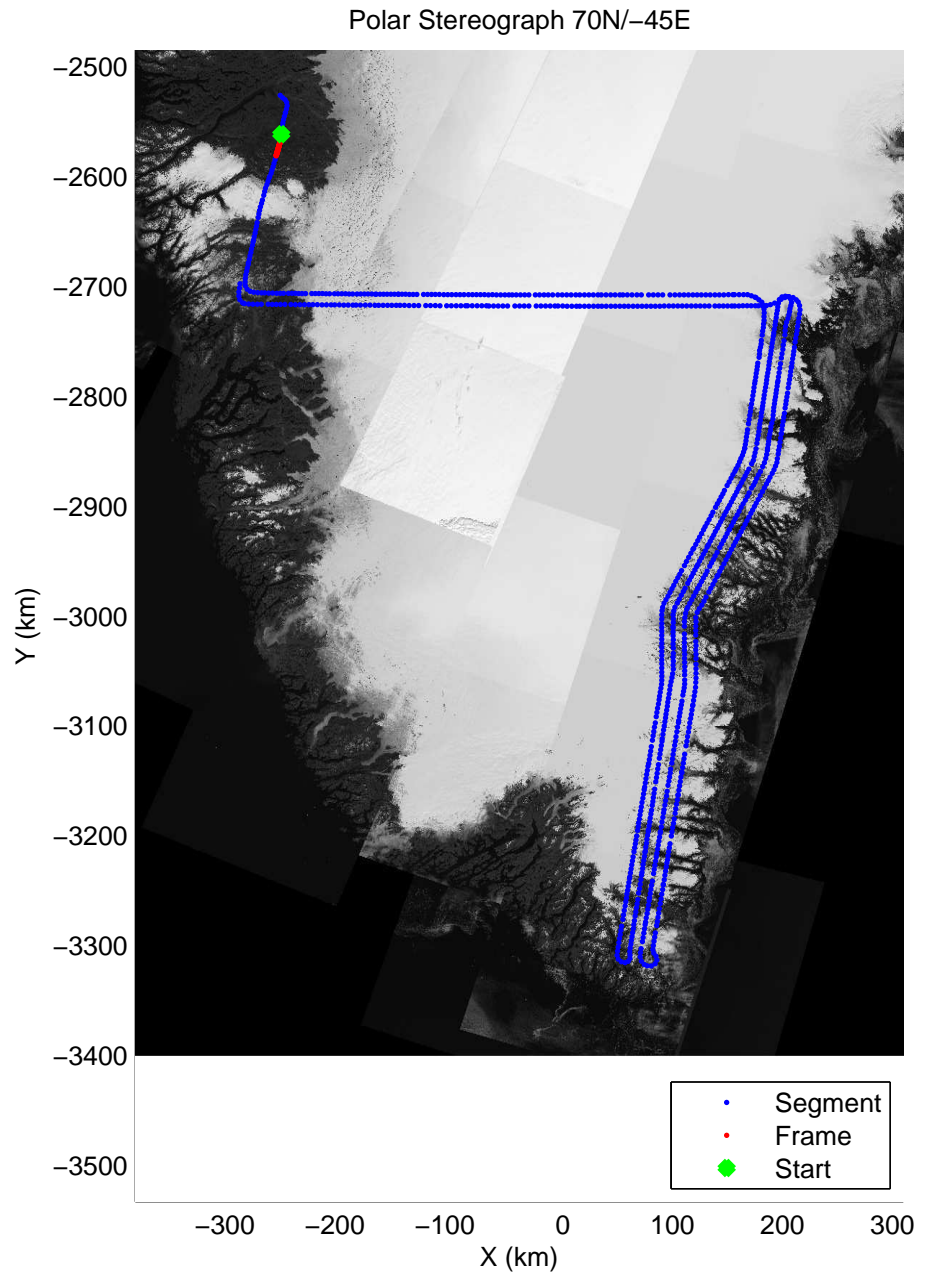

accum 2011_Greenland_P3: "SE Fjords 01" 20110418_01_001: 10:37:32.4 to 10:40:29.9 GPS






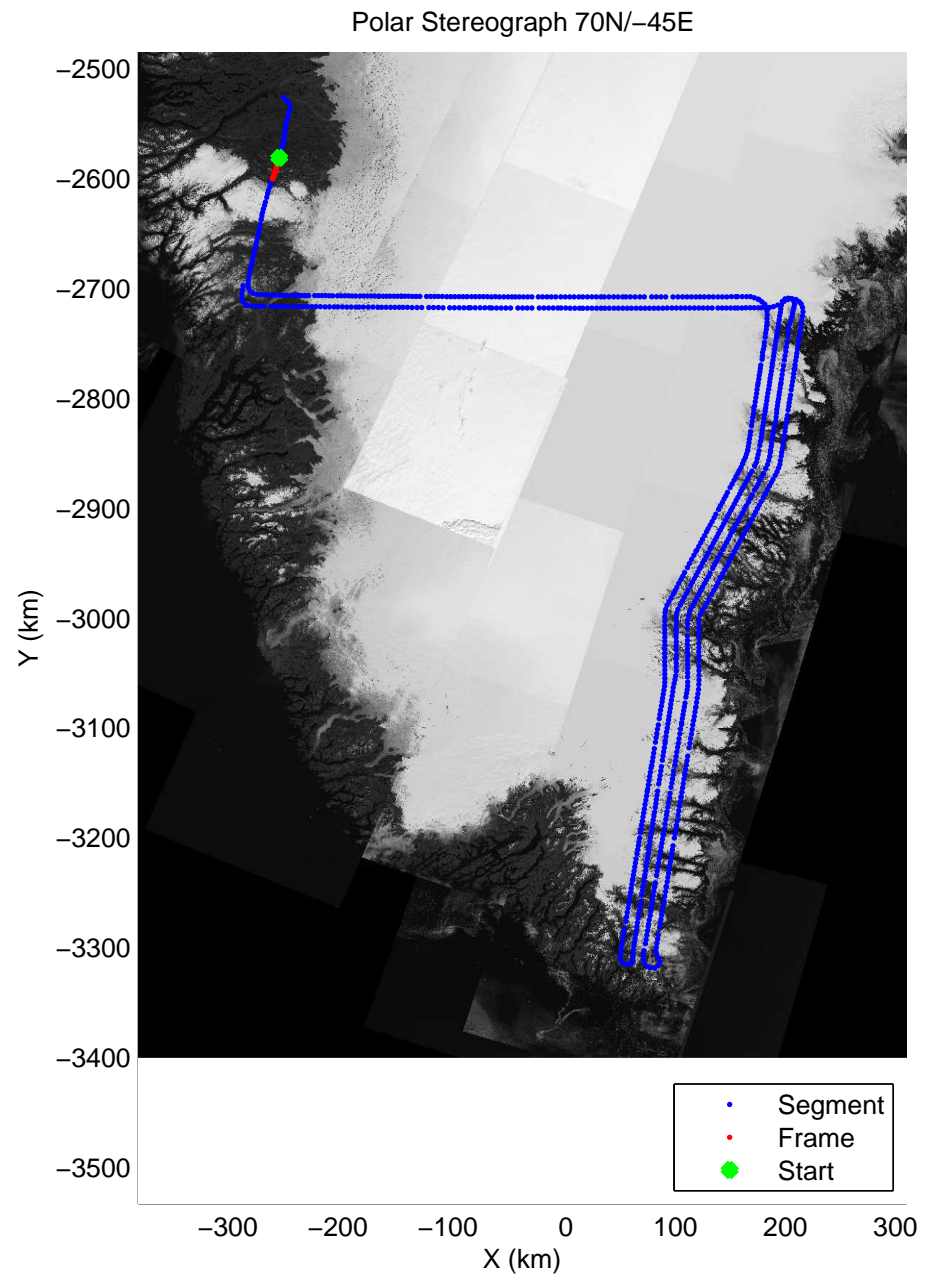

accum 2011_Greenland_P3: "SE Fjords 01" 20110418_01_002: 10:40:30.2 to 10:43:25.7 GPS






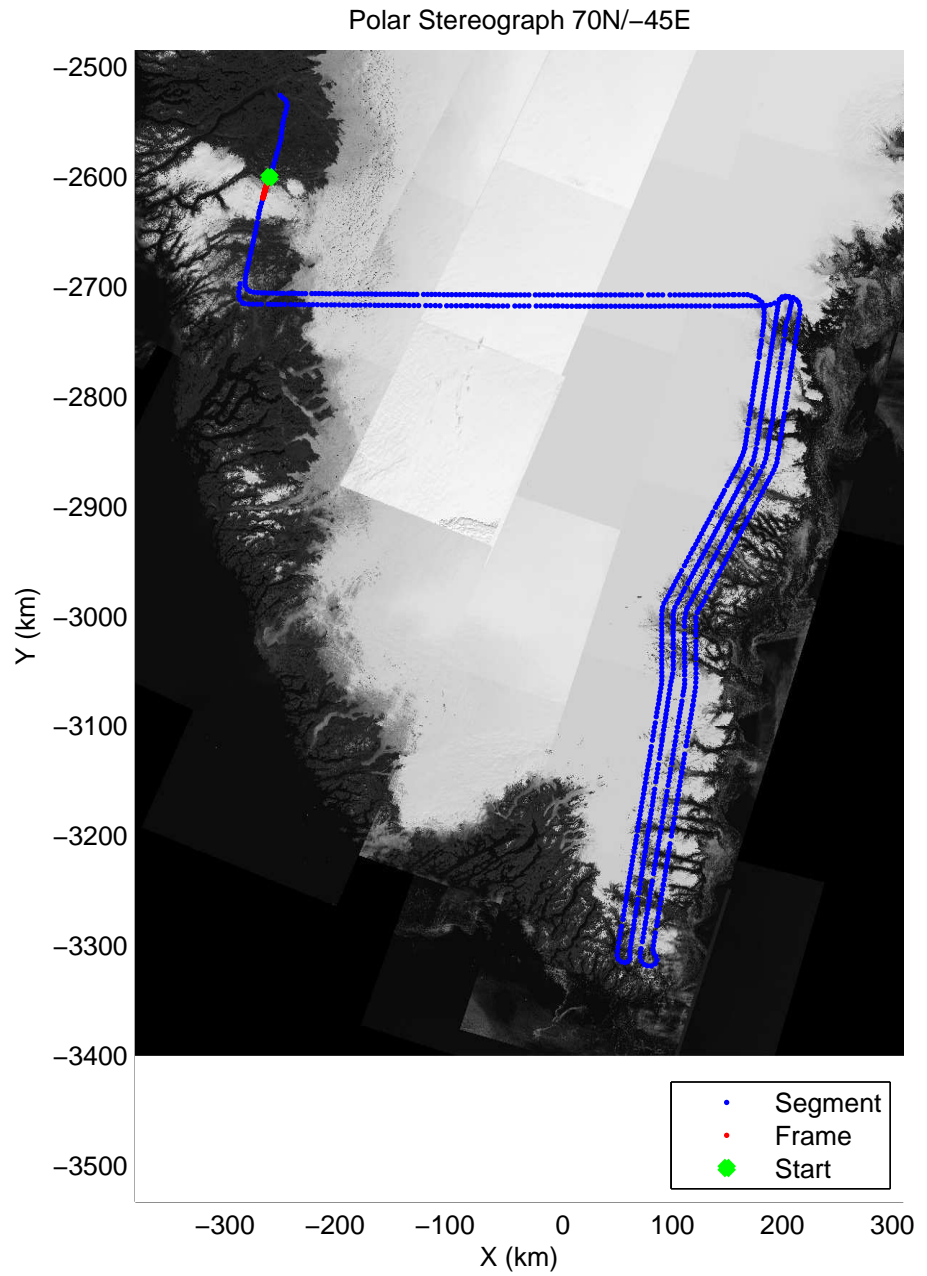

accum 2011_Greenland_P3: "SE Fjords 01" 20110418_01_003: 10:43:25.9 to 10:46:24.6 GPS






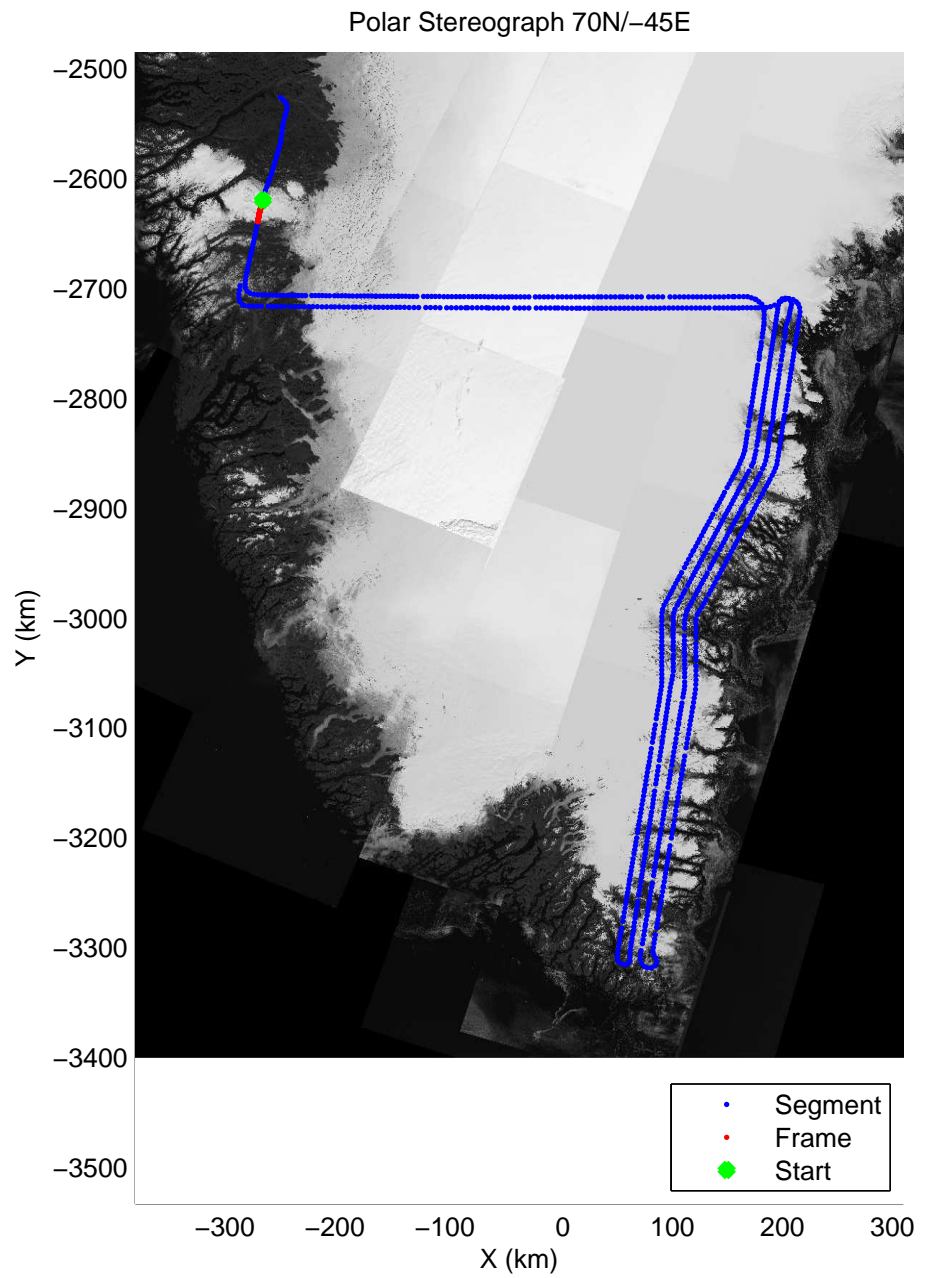

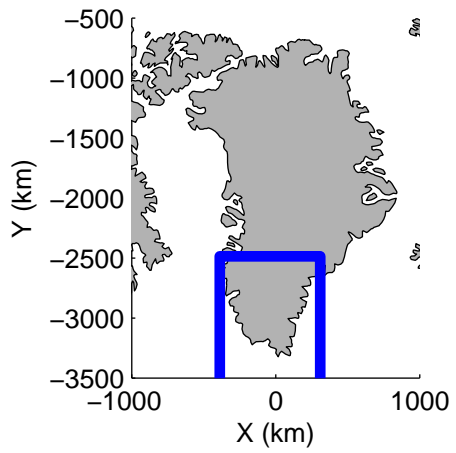
accum 2011_Greenland_P3: "SE Fjords 01" 20110418_01_004: 10:46:24.7 to 10:49:14.2 GPS






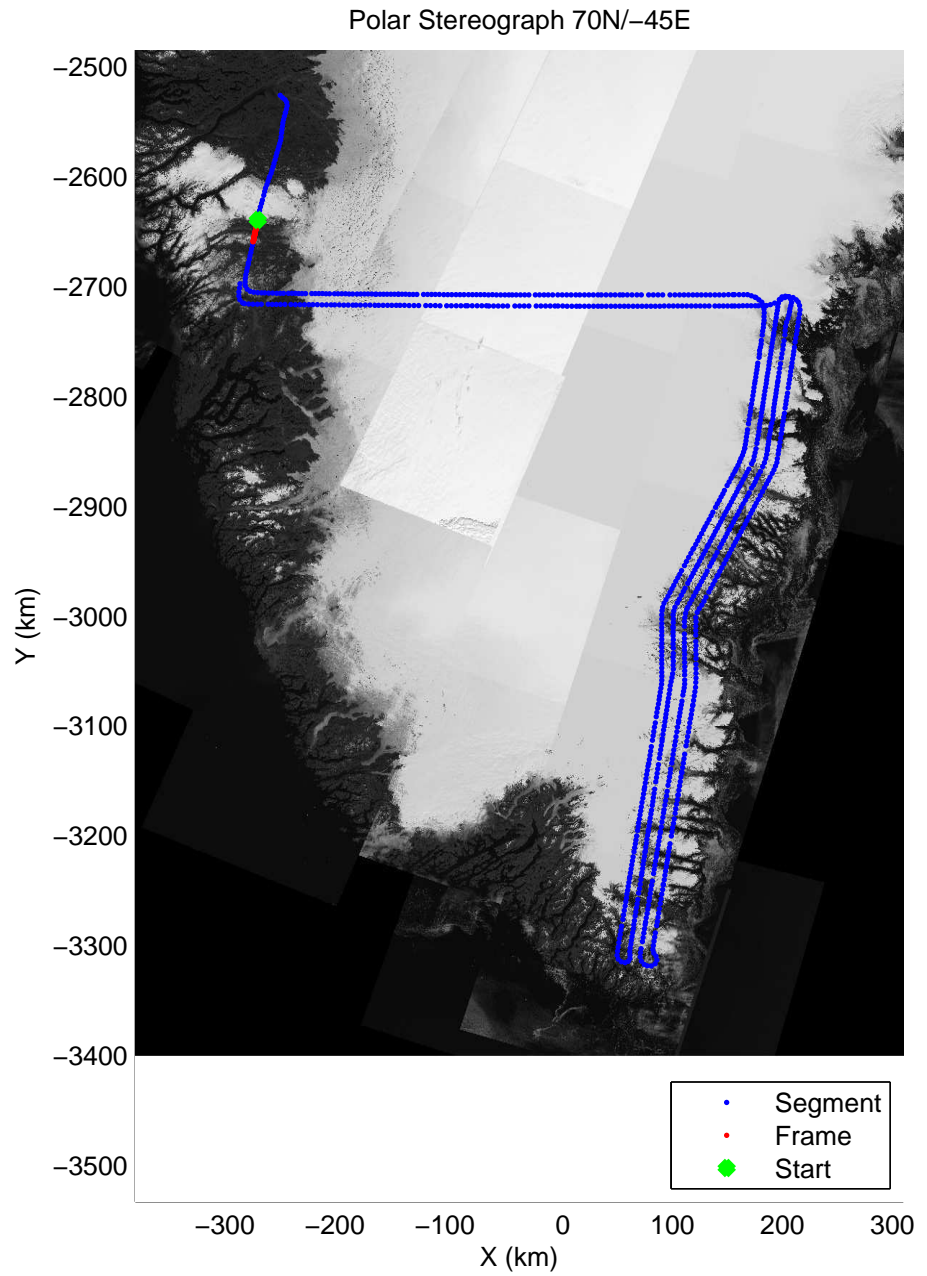

accum 2011_Greenland_P3: "SE Fjords 01" 20110418_01_005: 10:49:14.4 to 10:52:00.8 GPS






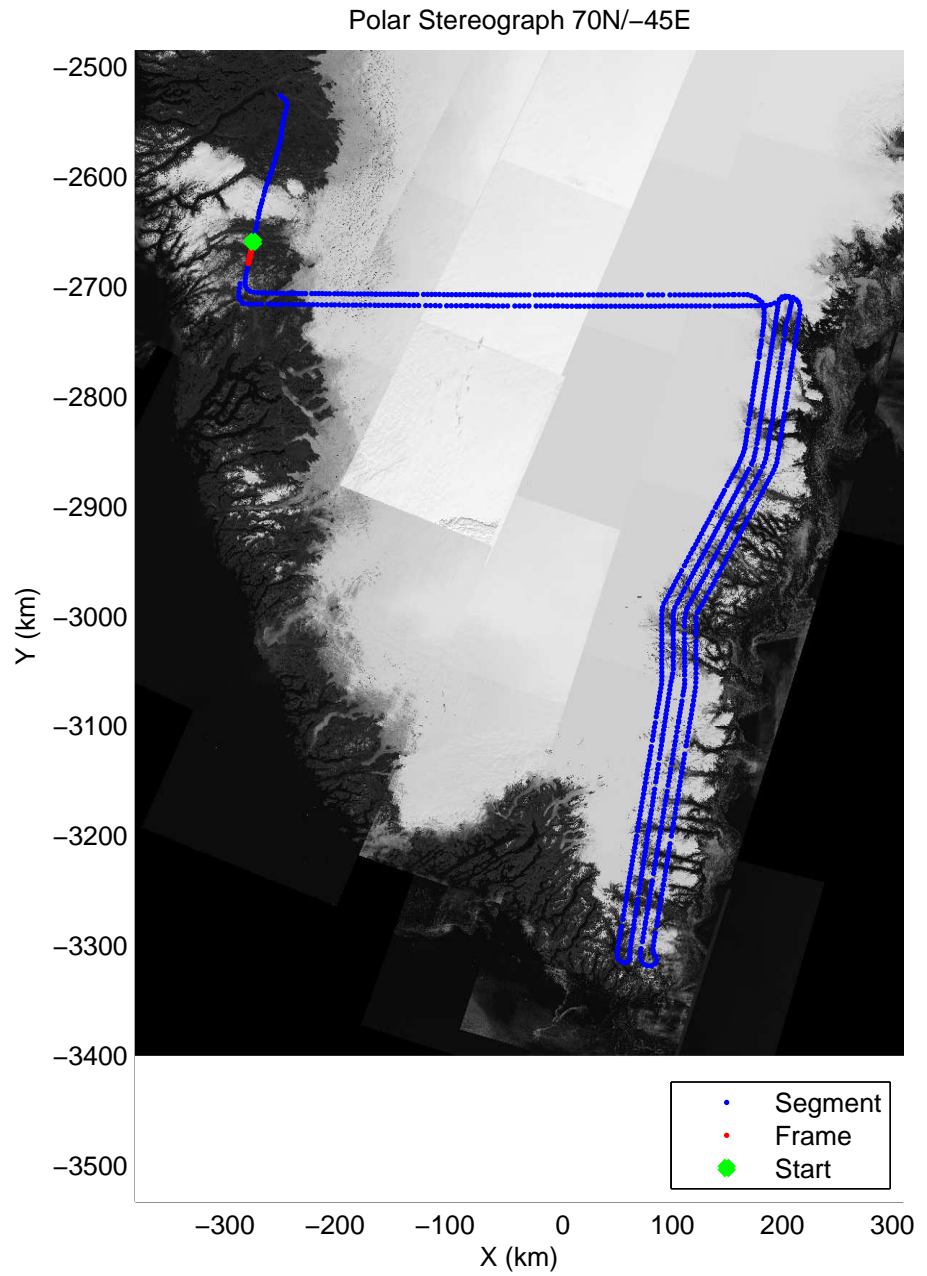

accum 2011_Greenland_P3: "SE Fjords 01" 20110418_01_006: 10:52:01.1 to 10:54:46.8 GPS






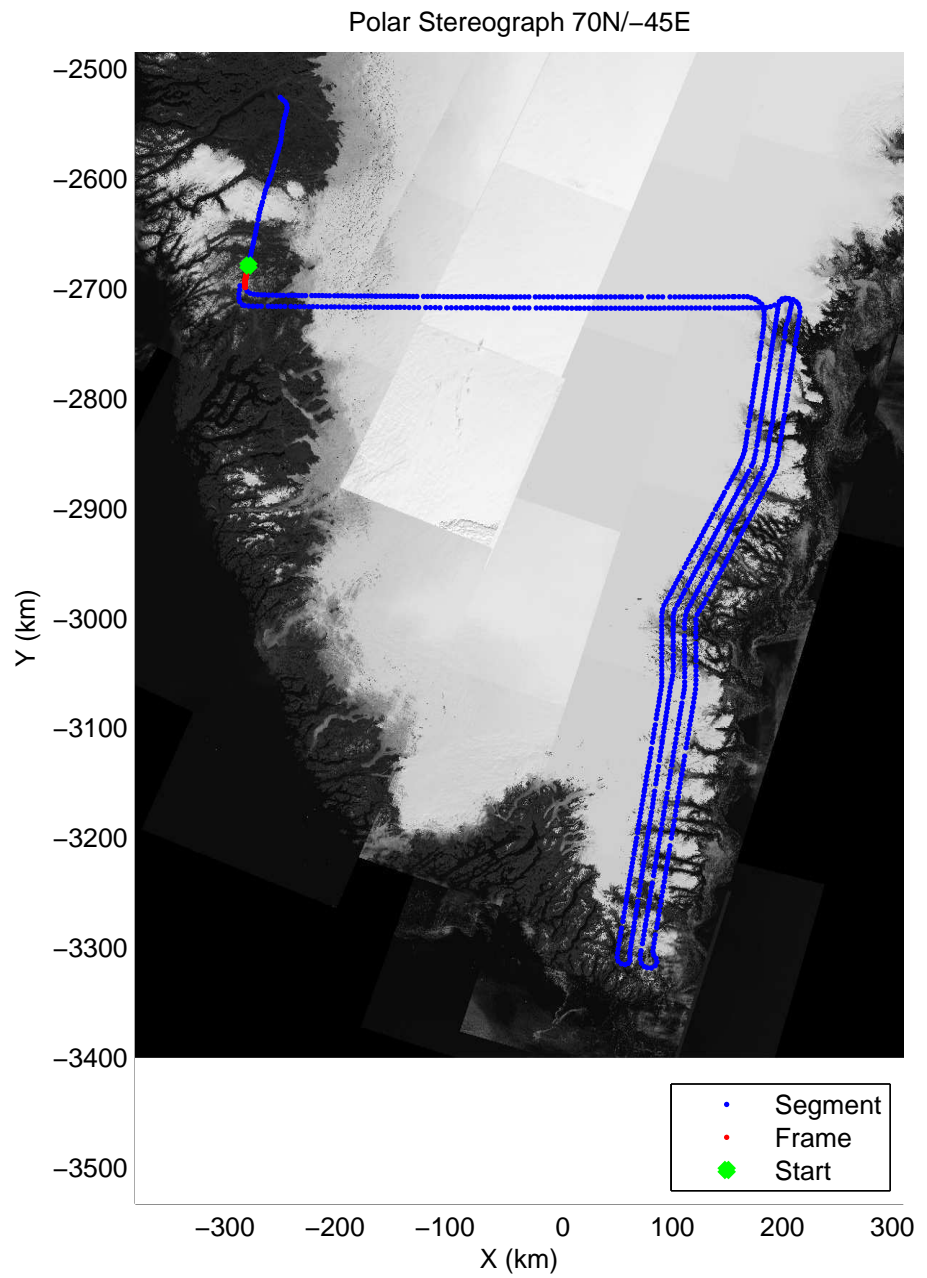

accum 2011_Greenland_P3: "SE Fjords 01" 20110418_01_007: 10:54:47.0 to 10:57:35.1 GPS






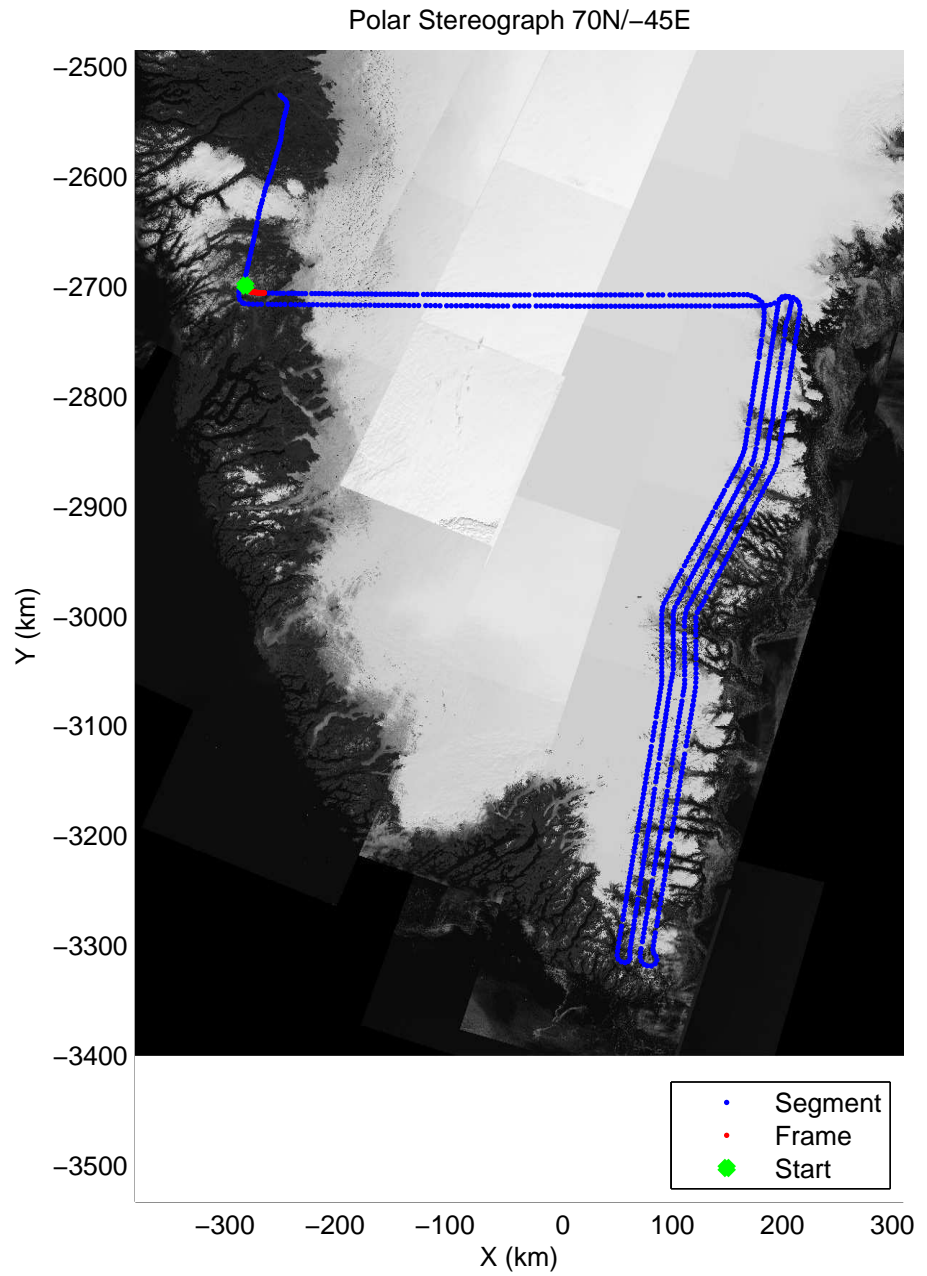

accum 2011_Greenland_P3: "SE Fjords 01" 20110418_01_008: 10:57:35.3 to 11:00:24.0 GPS






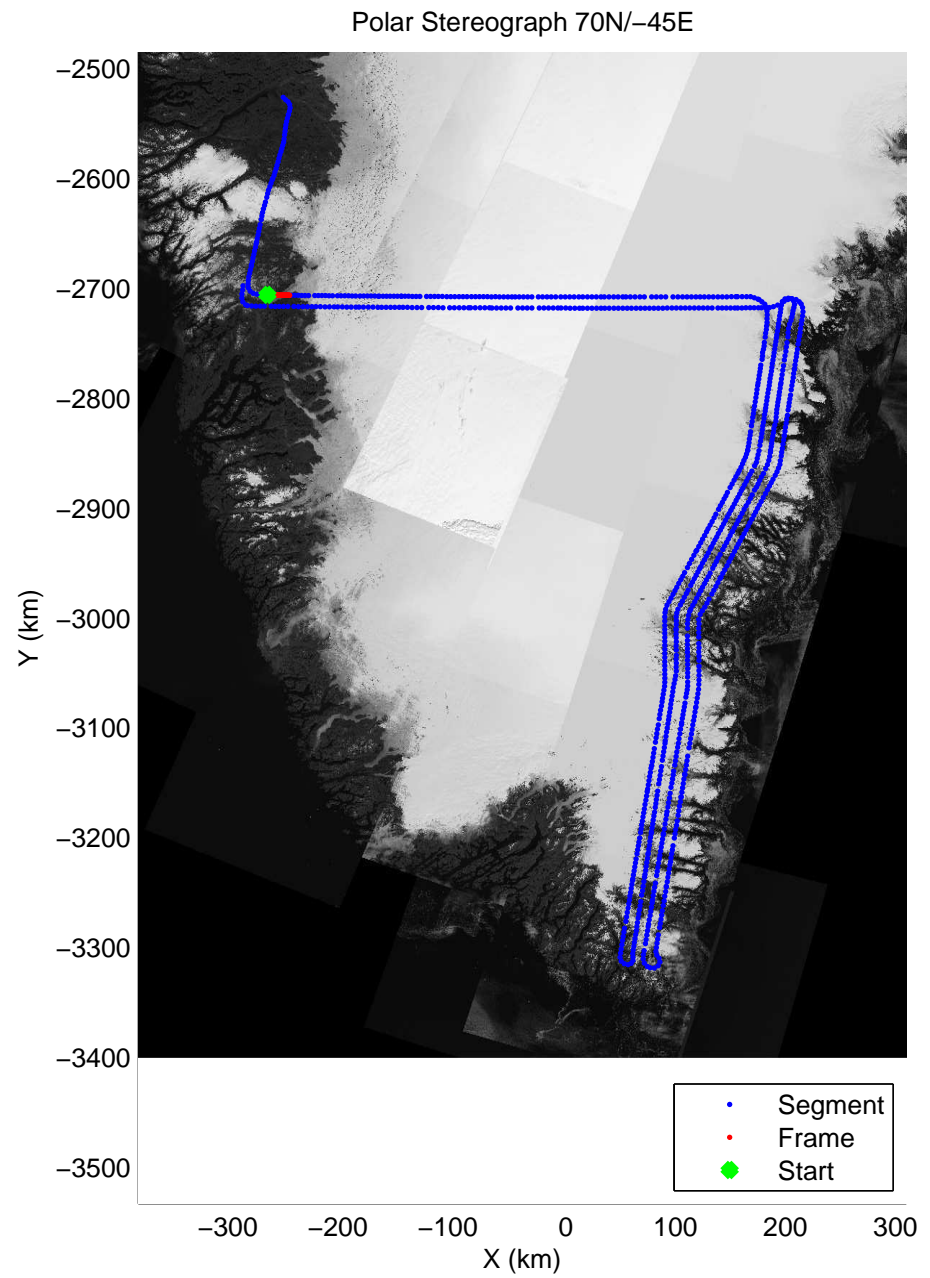

accum 2011_Greenland_P3: "SE Fjords 01" 20110418_01_009: 11:00:24.1 to 11:03:10.4 GPS






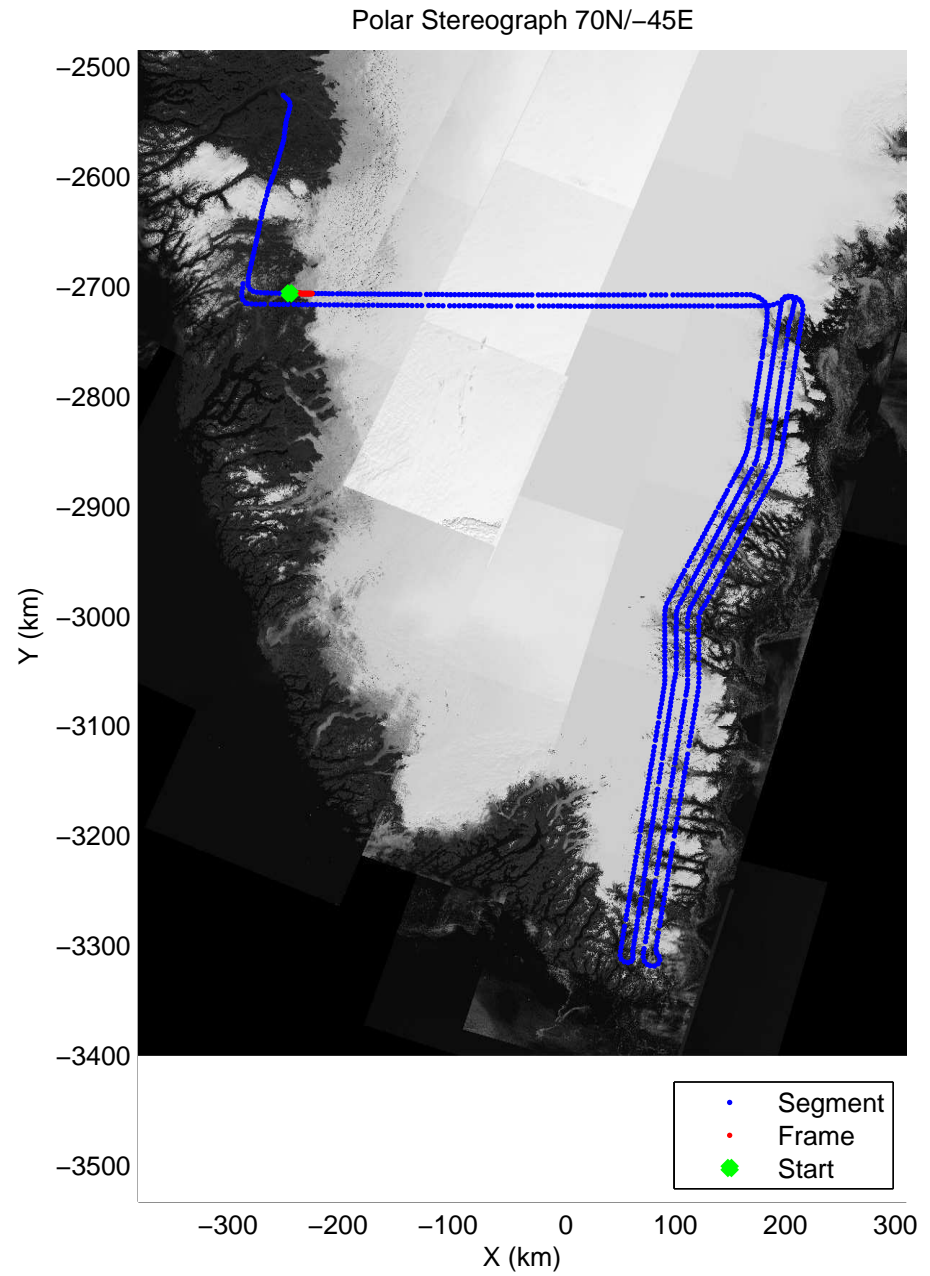

accum 2011_Greenland_P3: "SE Fjords 01" 20110418_01_010: 11:03:10.7 to 11:05:46.7 GPS






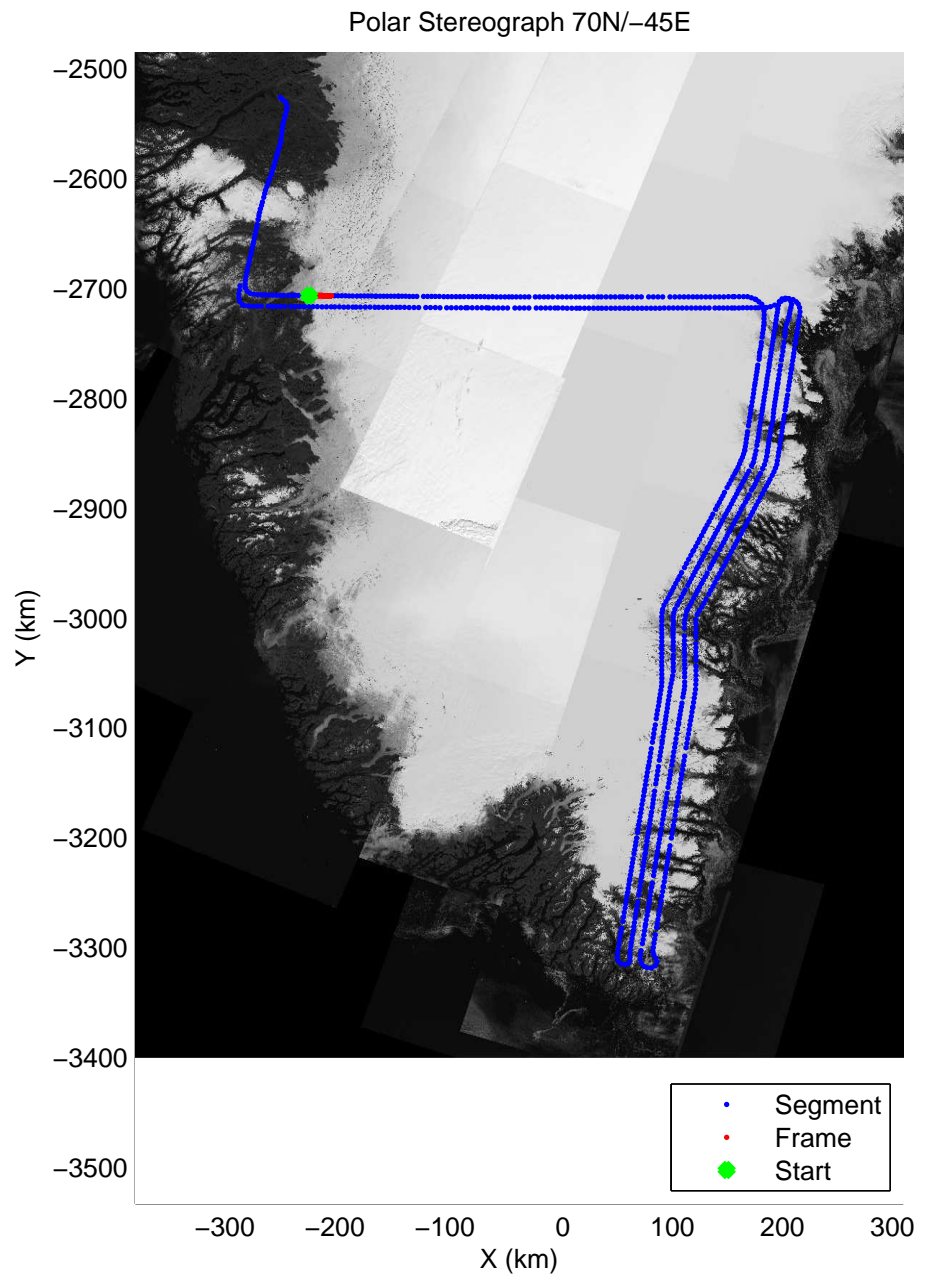

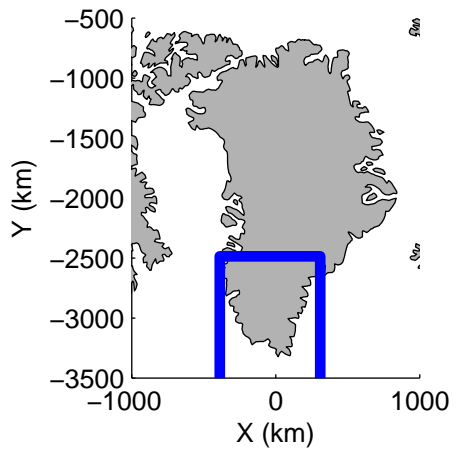
accum 2011_Greenland_P3: "SE Fjords 01" 20110418_01_011: 11:05:46.8 to 11:08:27.1 GPS






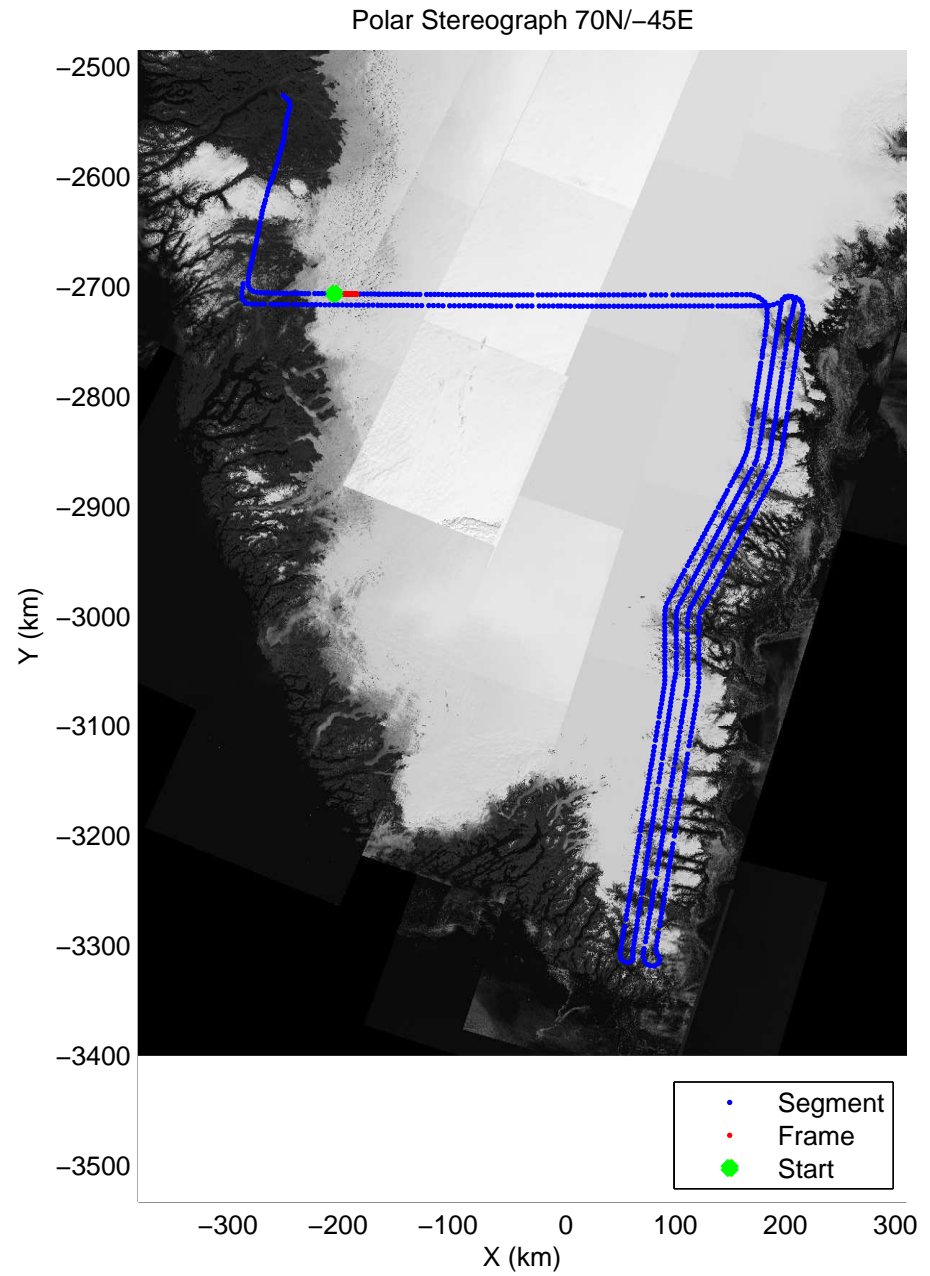

accum 2011_Greenland_P3: "SE Fjords 01" 20110418_01_012: 11:08:27.3 to 11:11:19.9 GPS






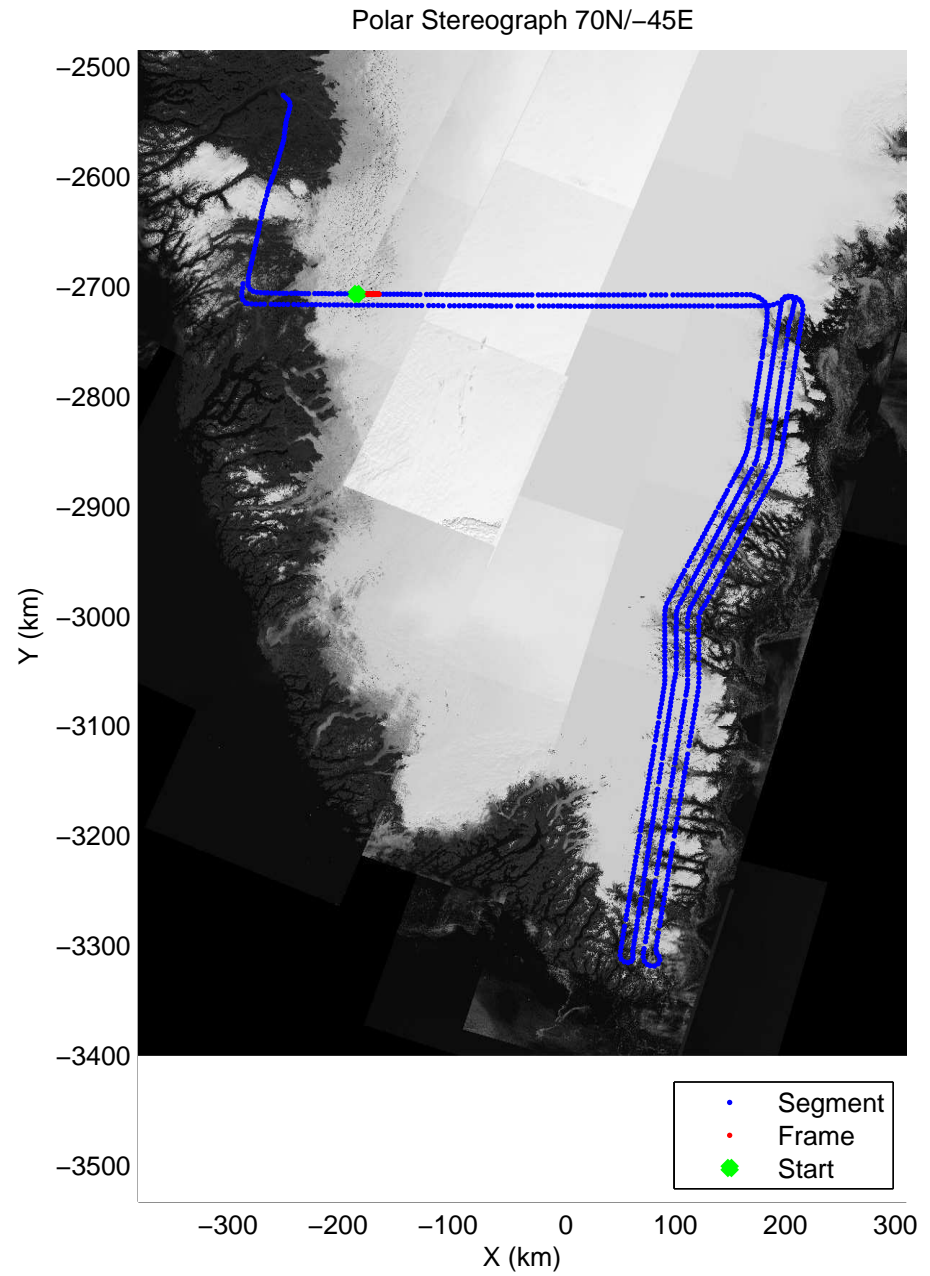
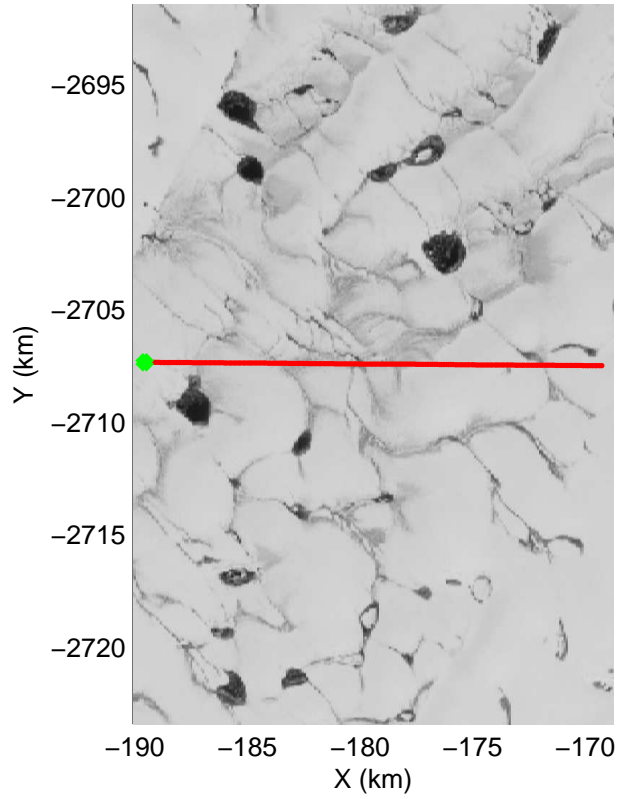
accum 2011_Greenland_P3: "SE Fjords 01" 20110418_01_013: 11:11:20.1 to 11:14:07.0 GPS






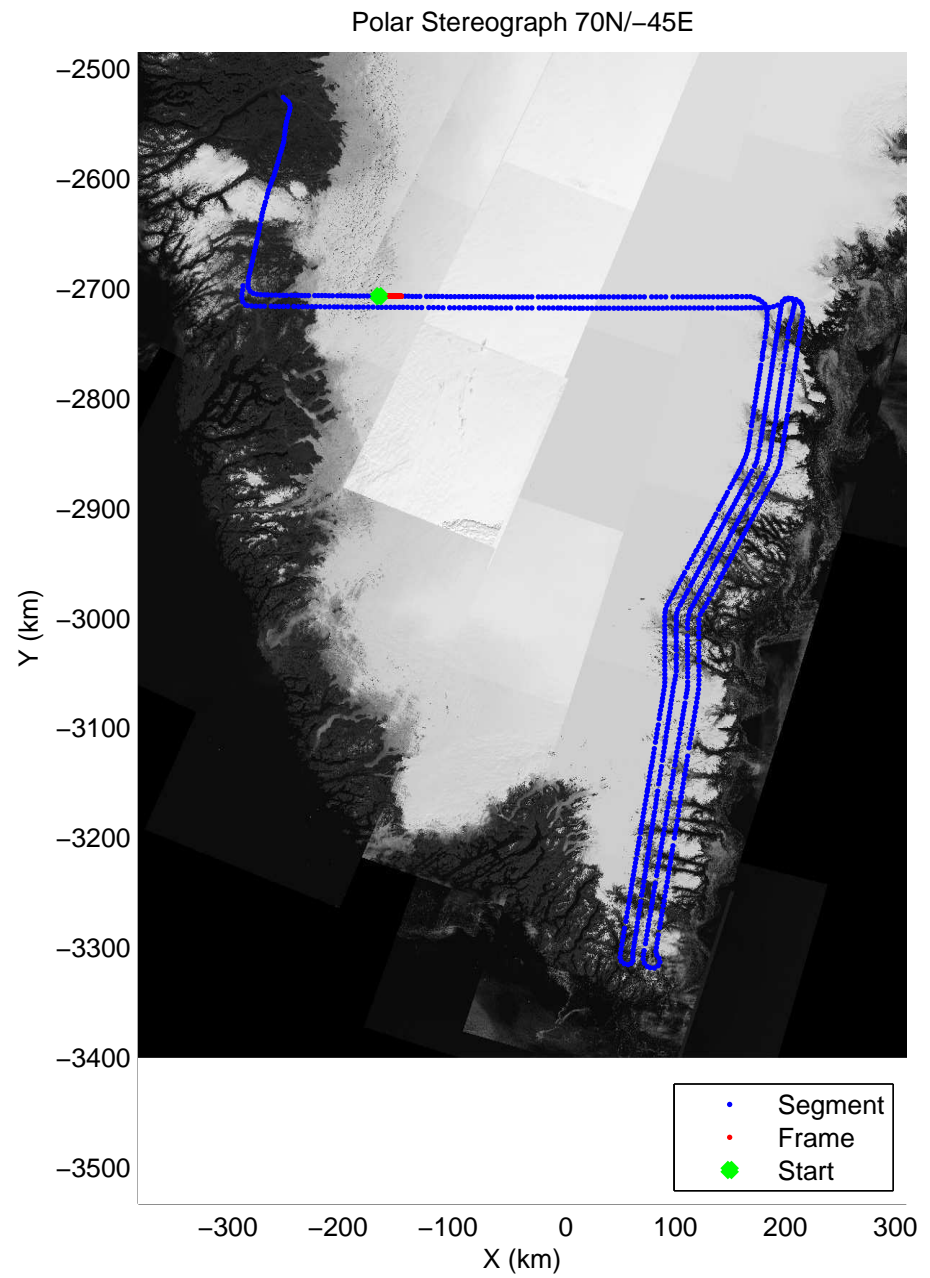

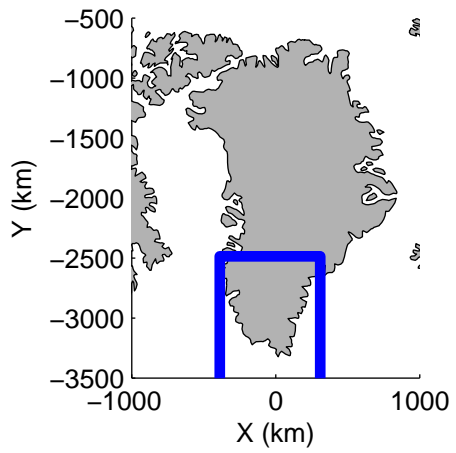
accum 2011_Greenland_P3: "SE Fjords 01" 20110418_01_014: 11:14:07.3 to 11:16:50.0 GPS






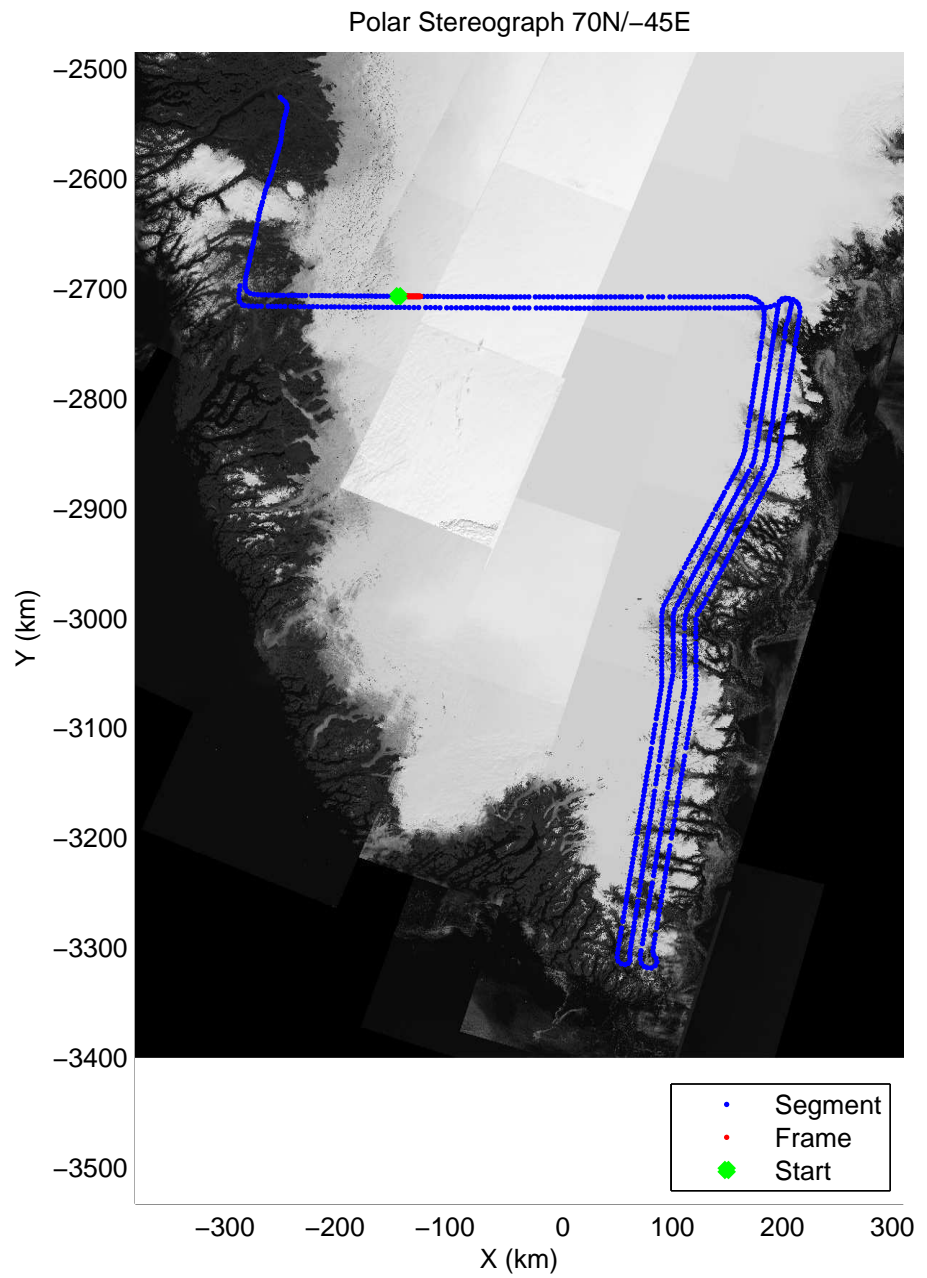

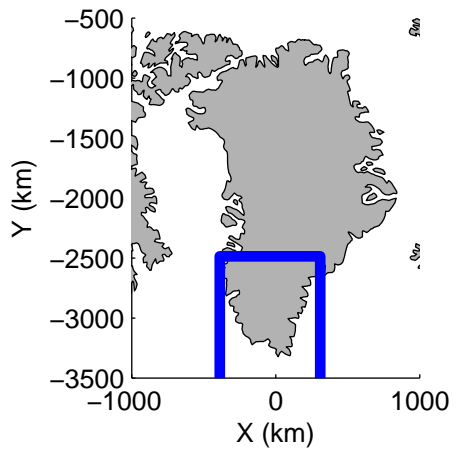
accum 2011_Greenland_P3: "SE Fjords 01" 20110418_01_015: 11:16:50.1 to 11:19:34.6 GPS






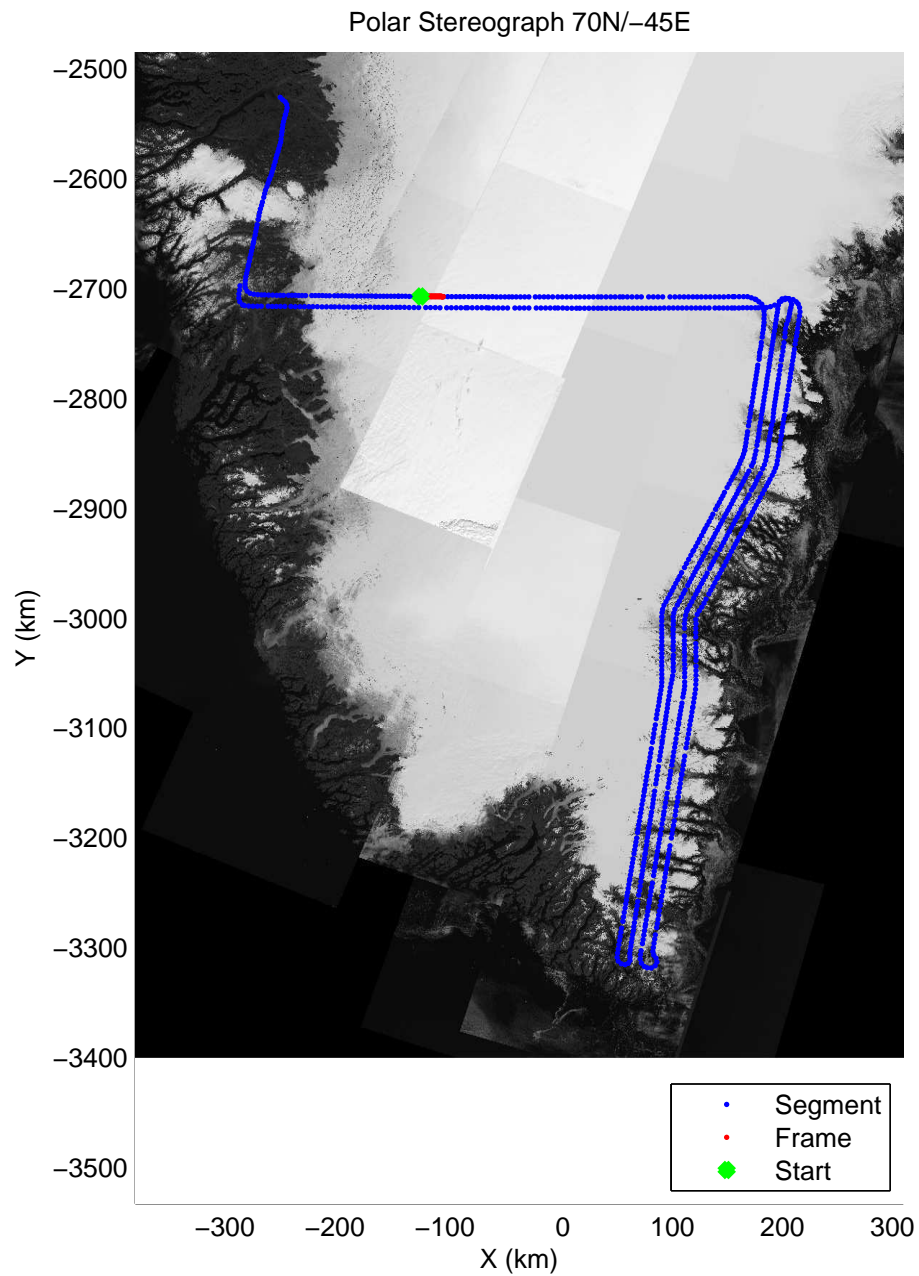

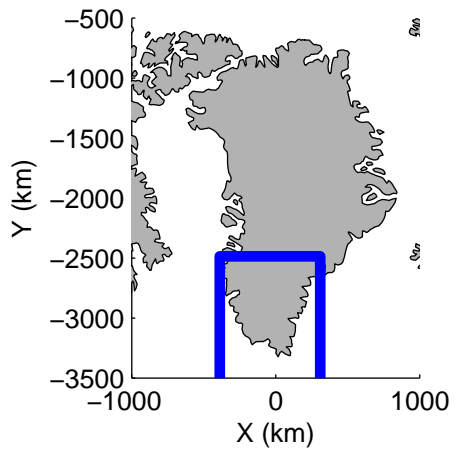
accum 2011_Greenland_P3: "SE Fjords 01" 20110418_01_016: 11:19:34.8 to 11:22:19.6 GPS






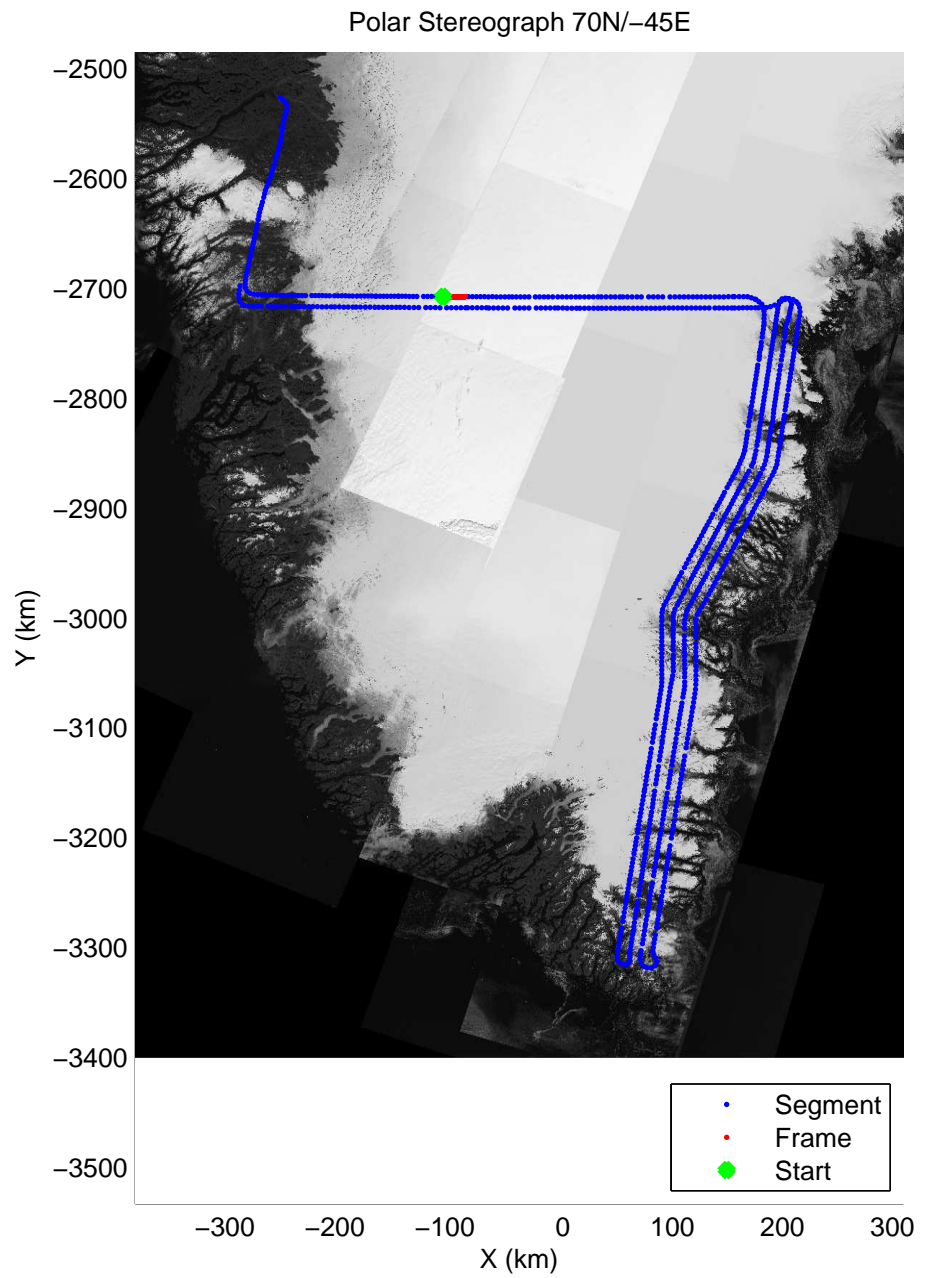

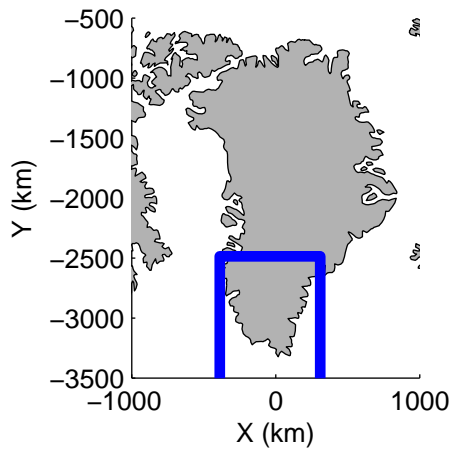
accum 2011_Greenland_P3: "SE Fjords 01" 20110418_01_017: 11:22:19.8 to 11:24:59.5 GPS






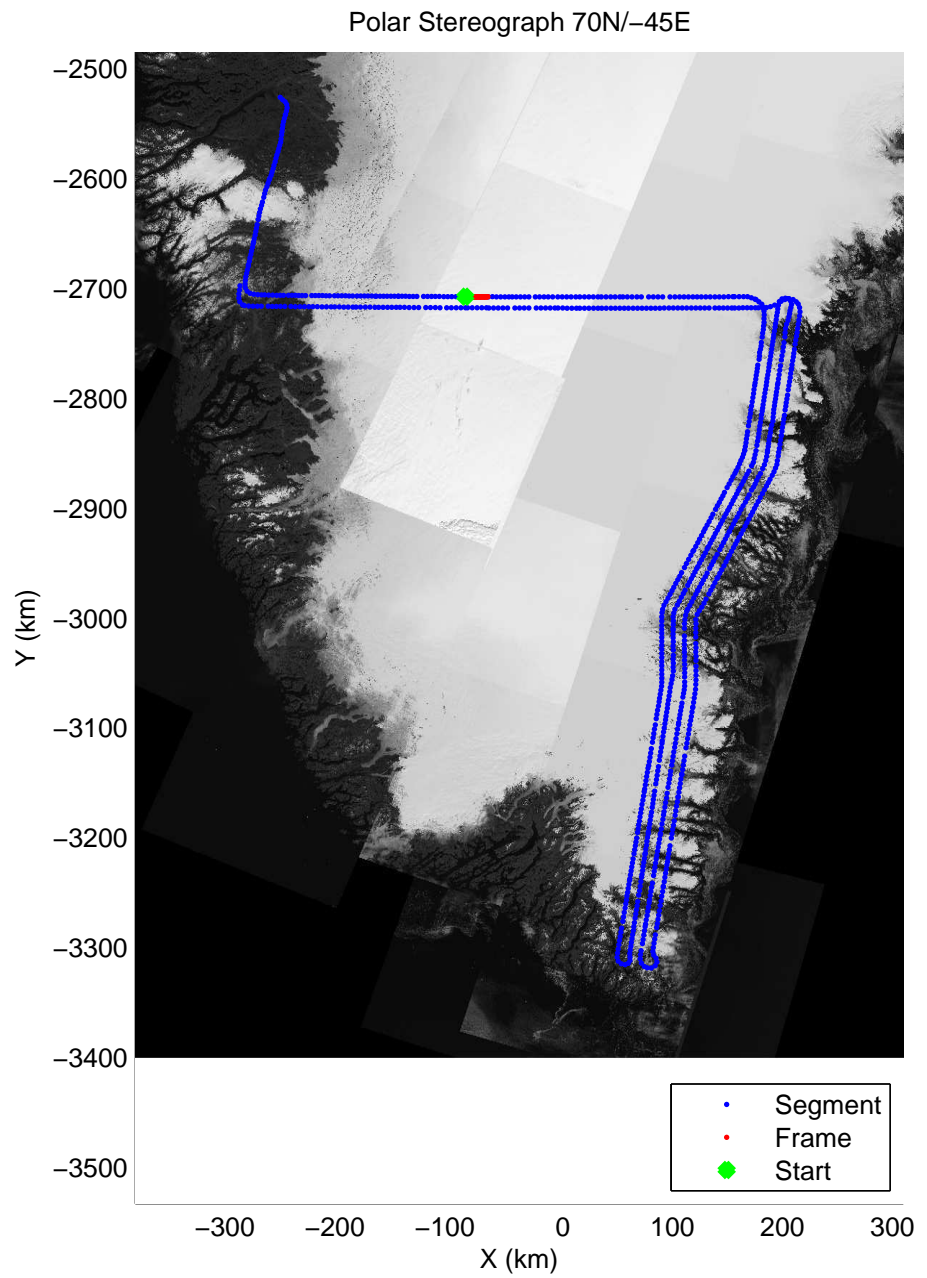

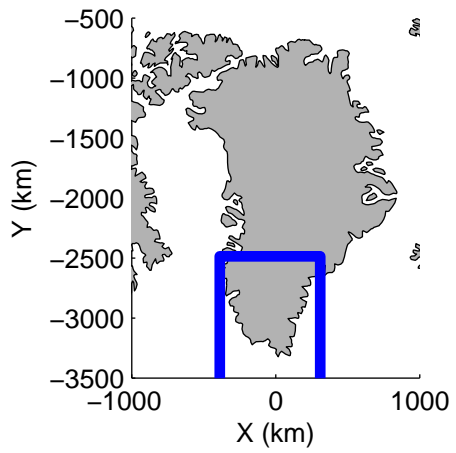
accum 2011_Greenland_P3: "SE Fjords 01" 20110418_01_018: 11:24:59.7 to 11:27:31.3 GPS






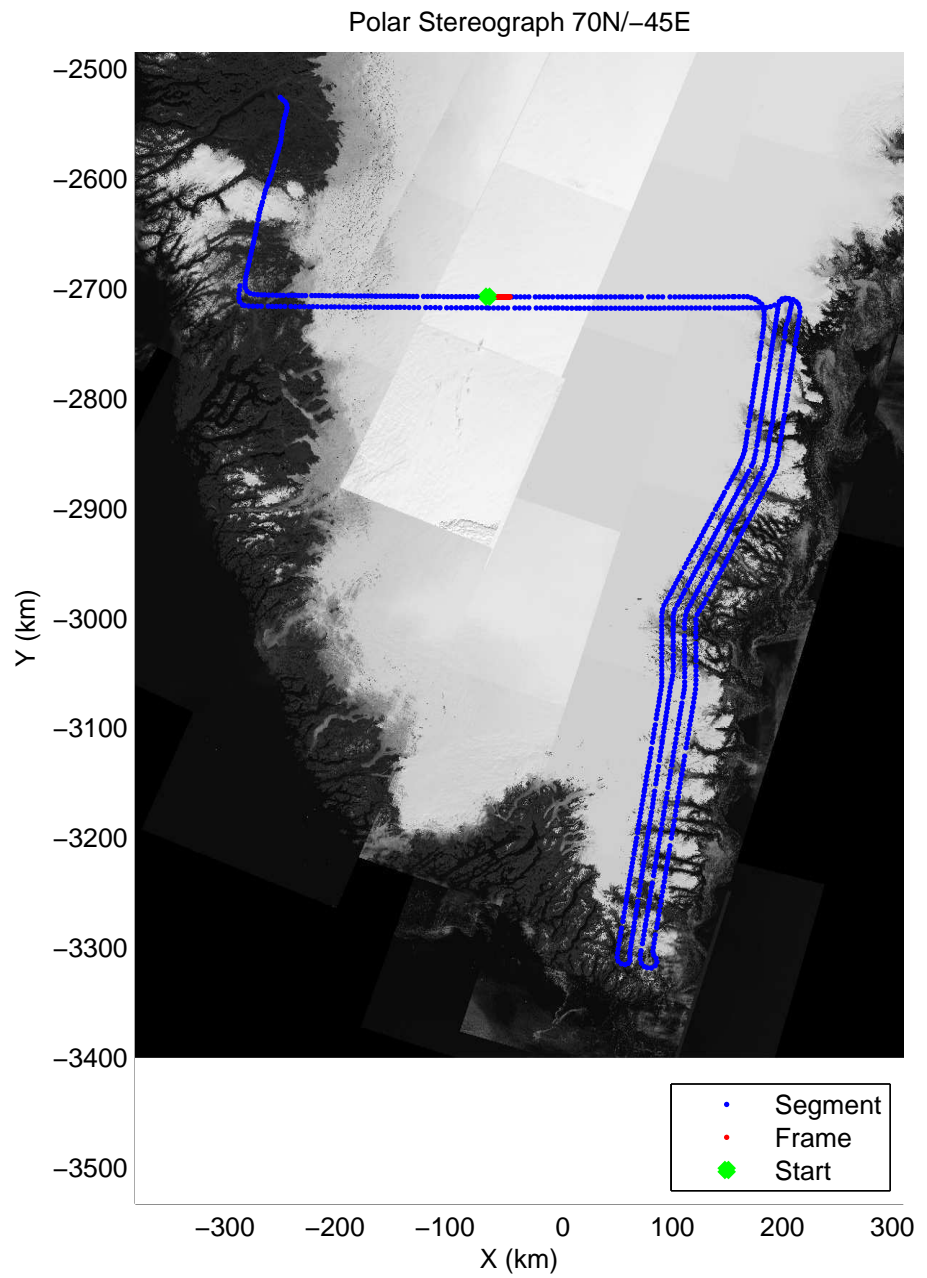
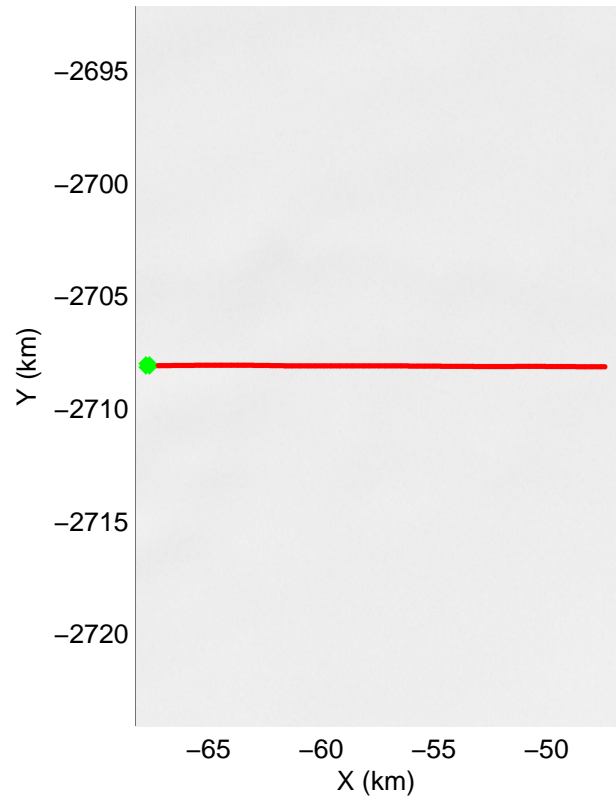
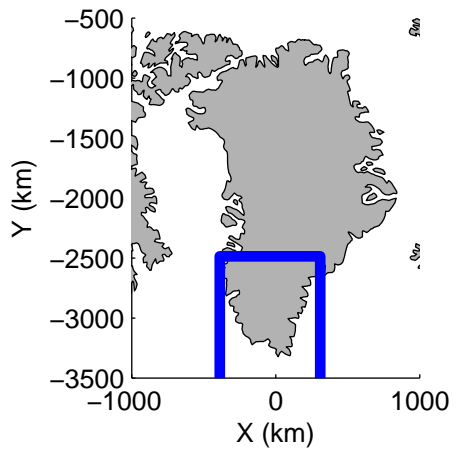
accum 2011_Greenland_P3: "SE Fjords 01" 20110418_01_019: 11:27:31.5 to 11:29:59.3 GPS






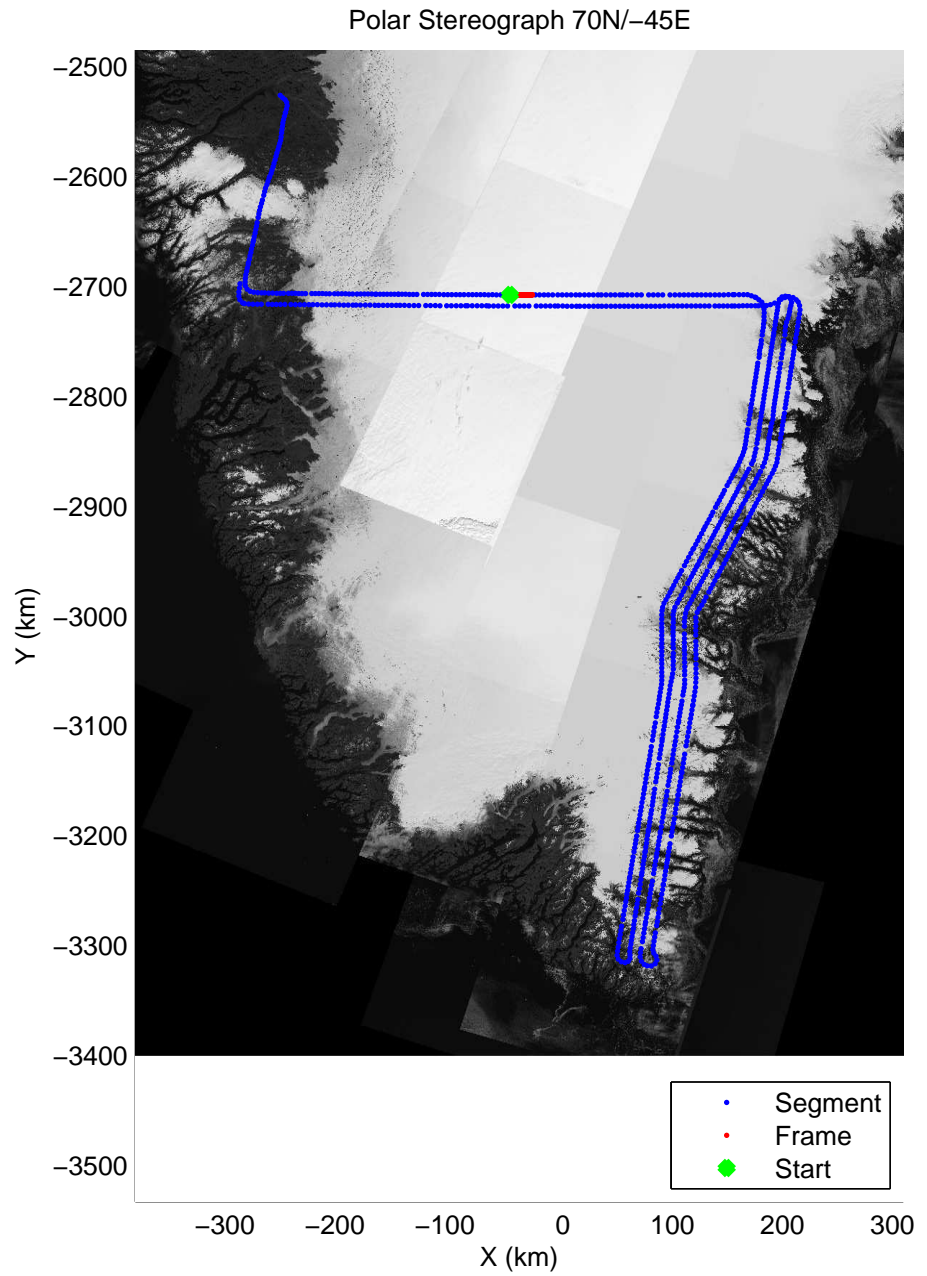

accum 2011_Greenland_P3: "SE Fjords 01" 20110418_01_020: 11:29:59.5 to 11:32:28.5 GPS






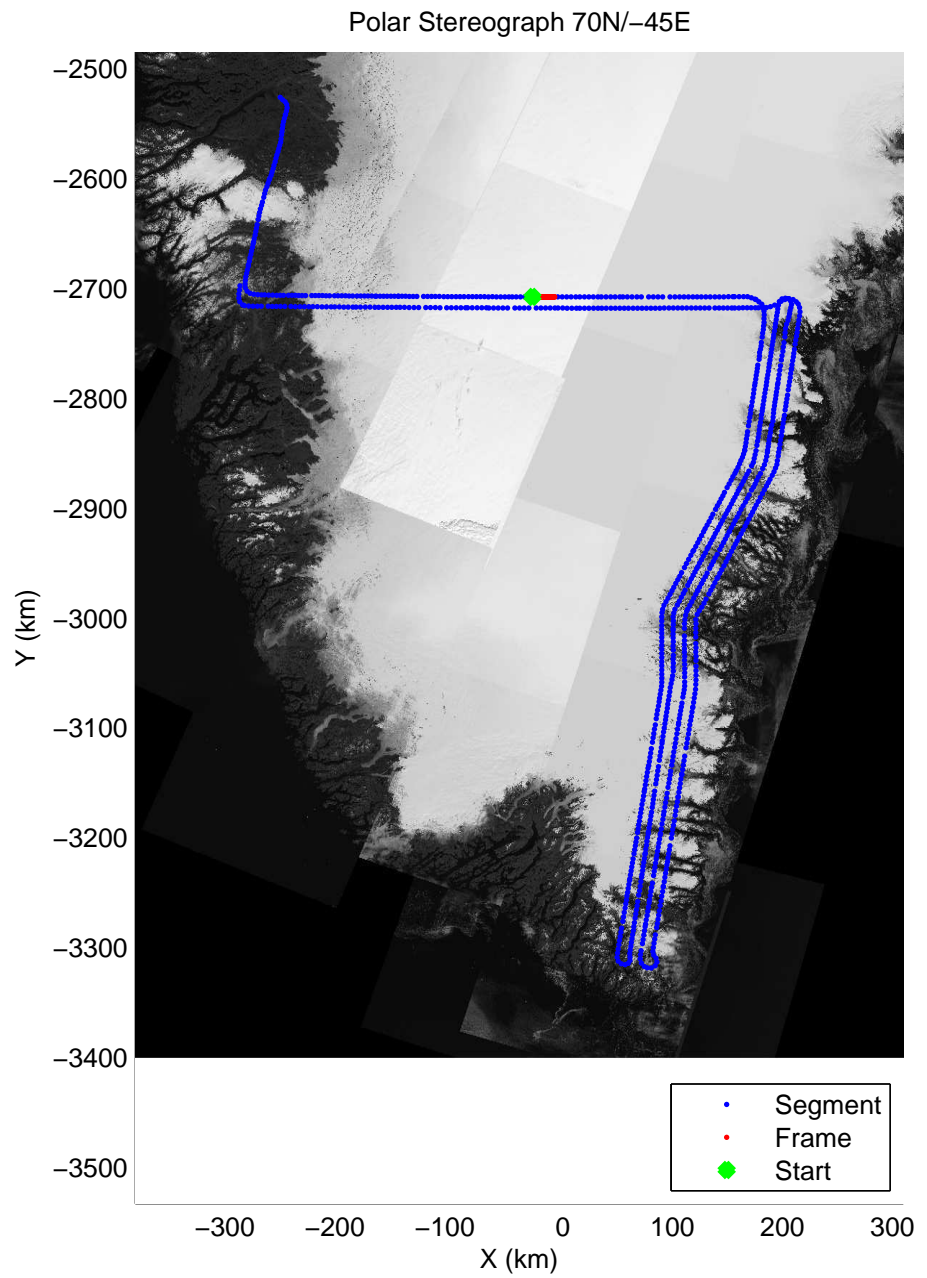

accum 2011_Greenland_P3: "SE Fjords 01" 20110418_01_021: 11:32:28.7 to 11:34:54.2 GPS






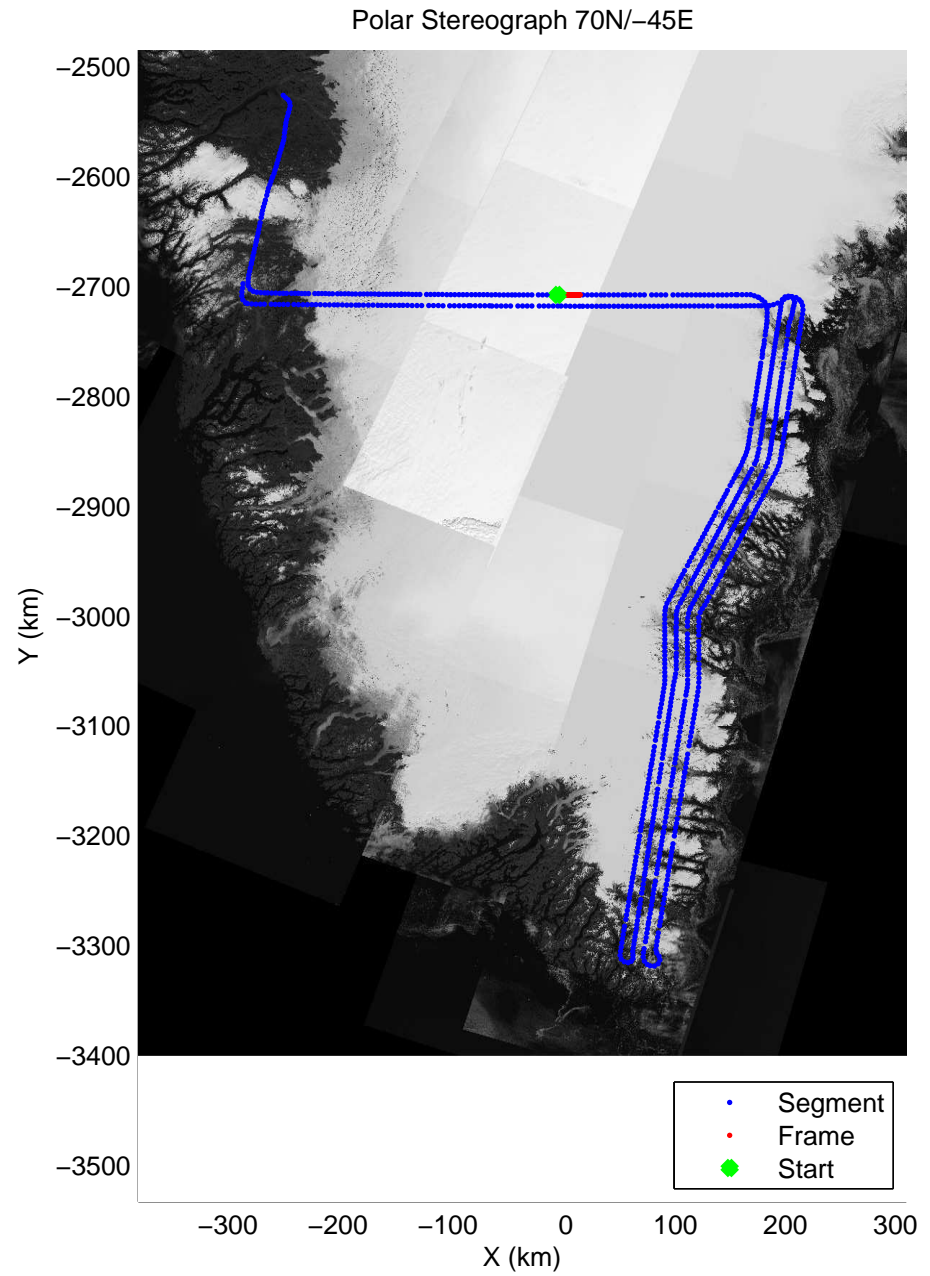
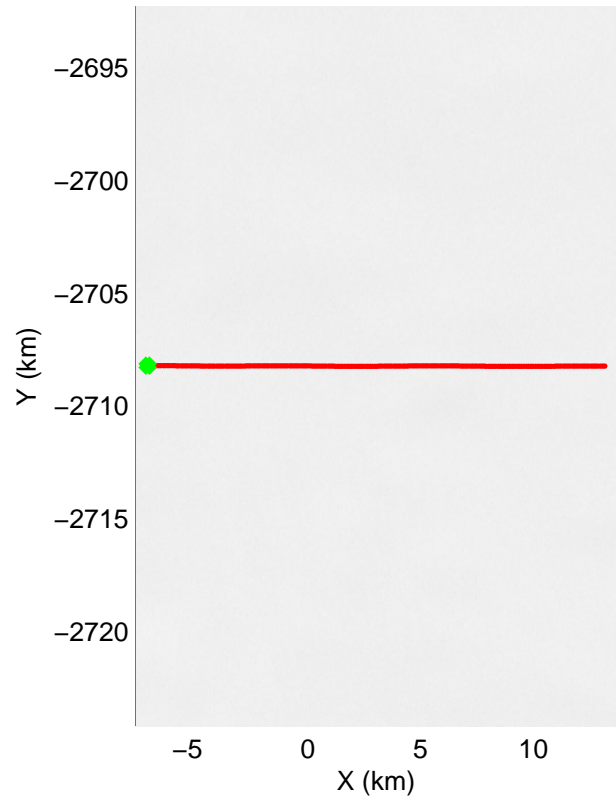
accum 2011_Greenland_P3: "SE Fjords 01" 20110418_01_022: 11:34:54.3 to 11:37:17.8 GPS






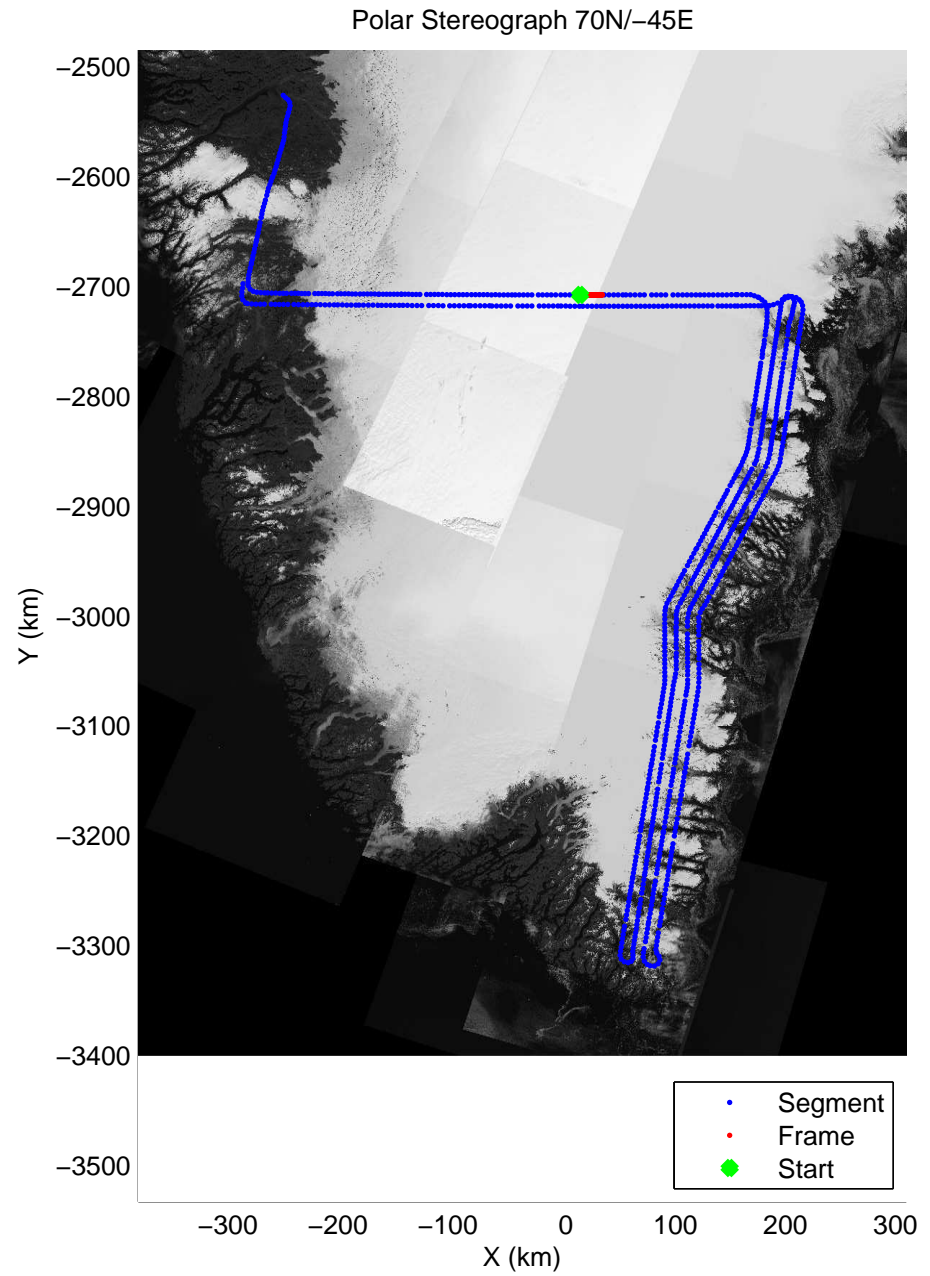
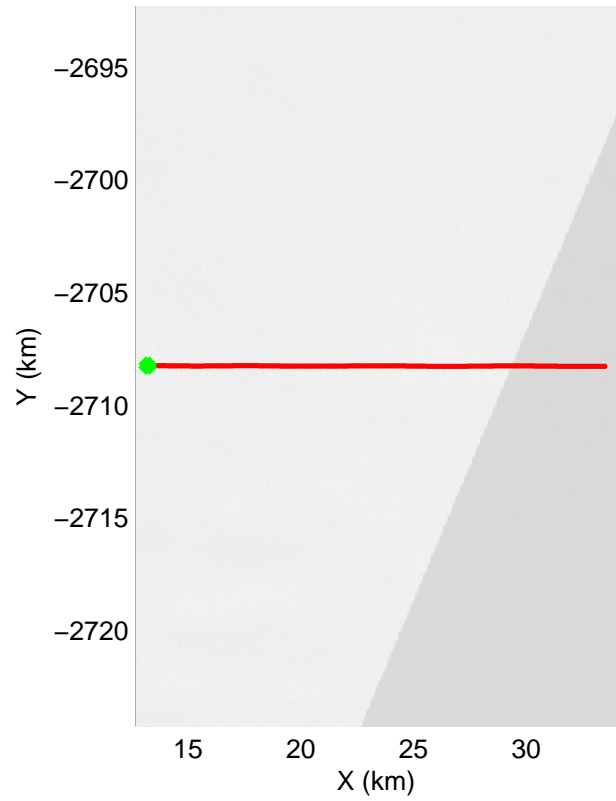
accum 2011_Greenland_P3: "SE Fjords 01" 20110418_01_023: 11:37:18.0 to 11:39:37.5 GPS






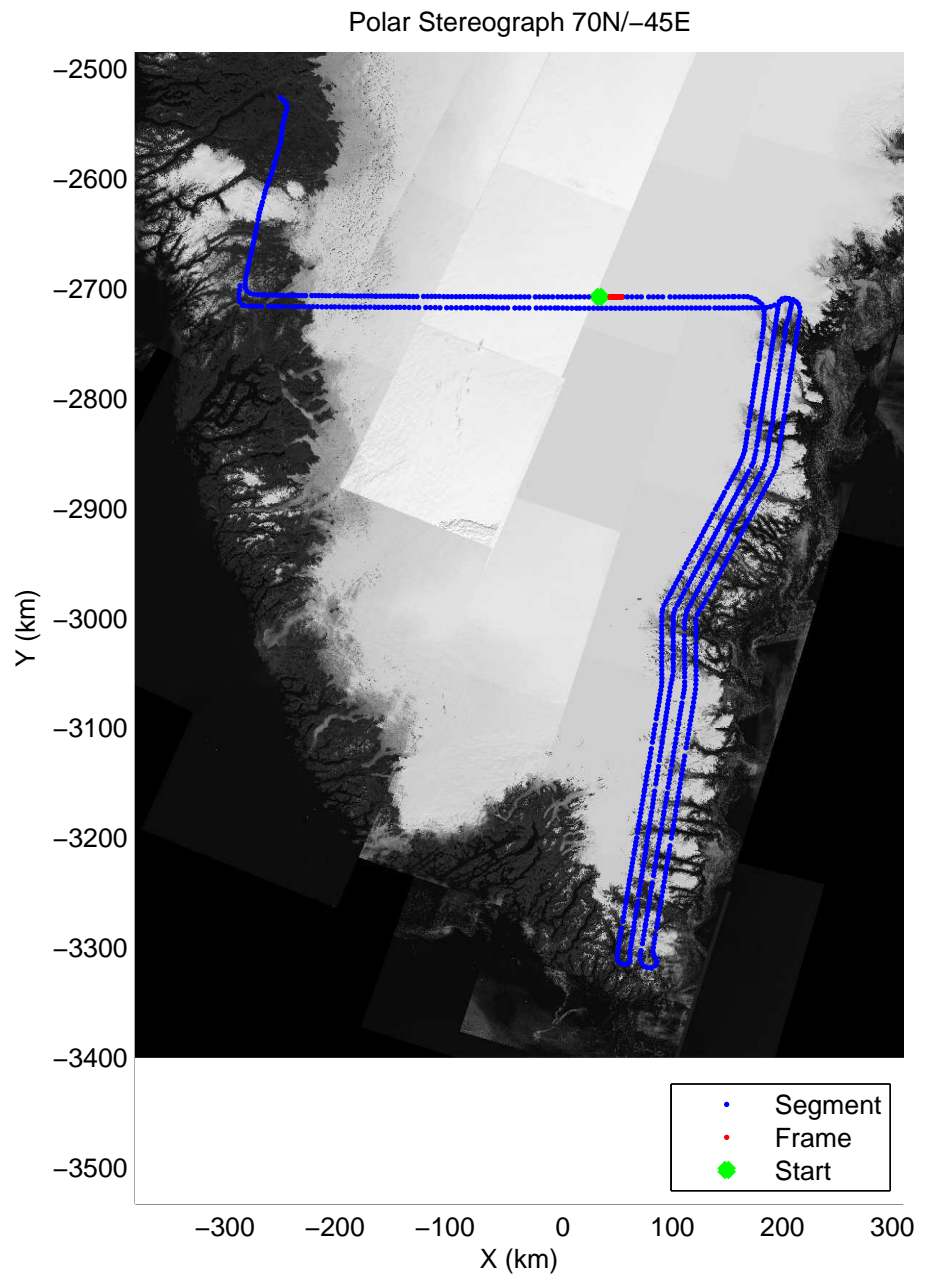
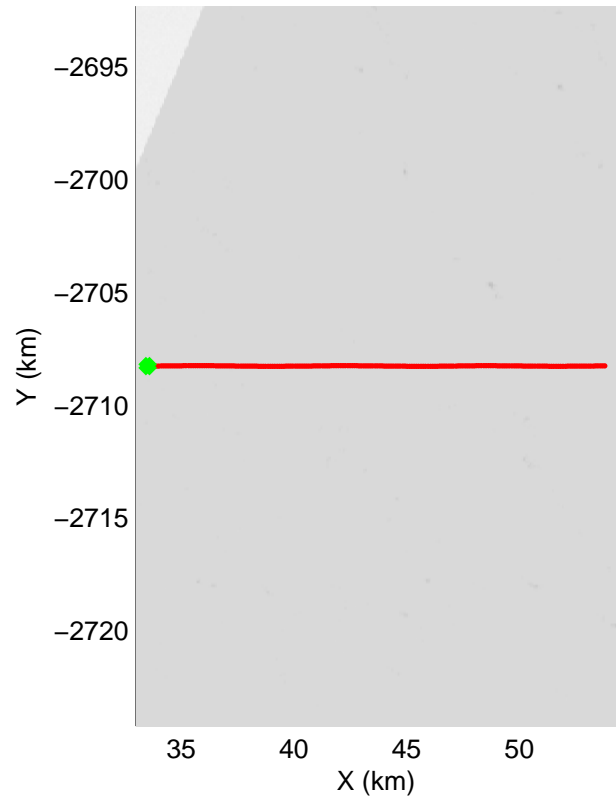
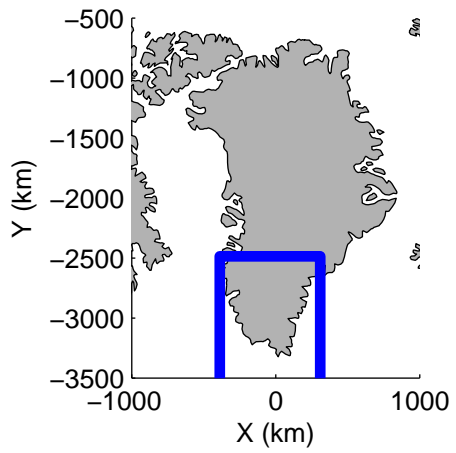
accum 2011_Greenland_P3: "SE Fjords 01" 20110418_01_024: 11:39:37.6 to 11:41:51.3 GPS






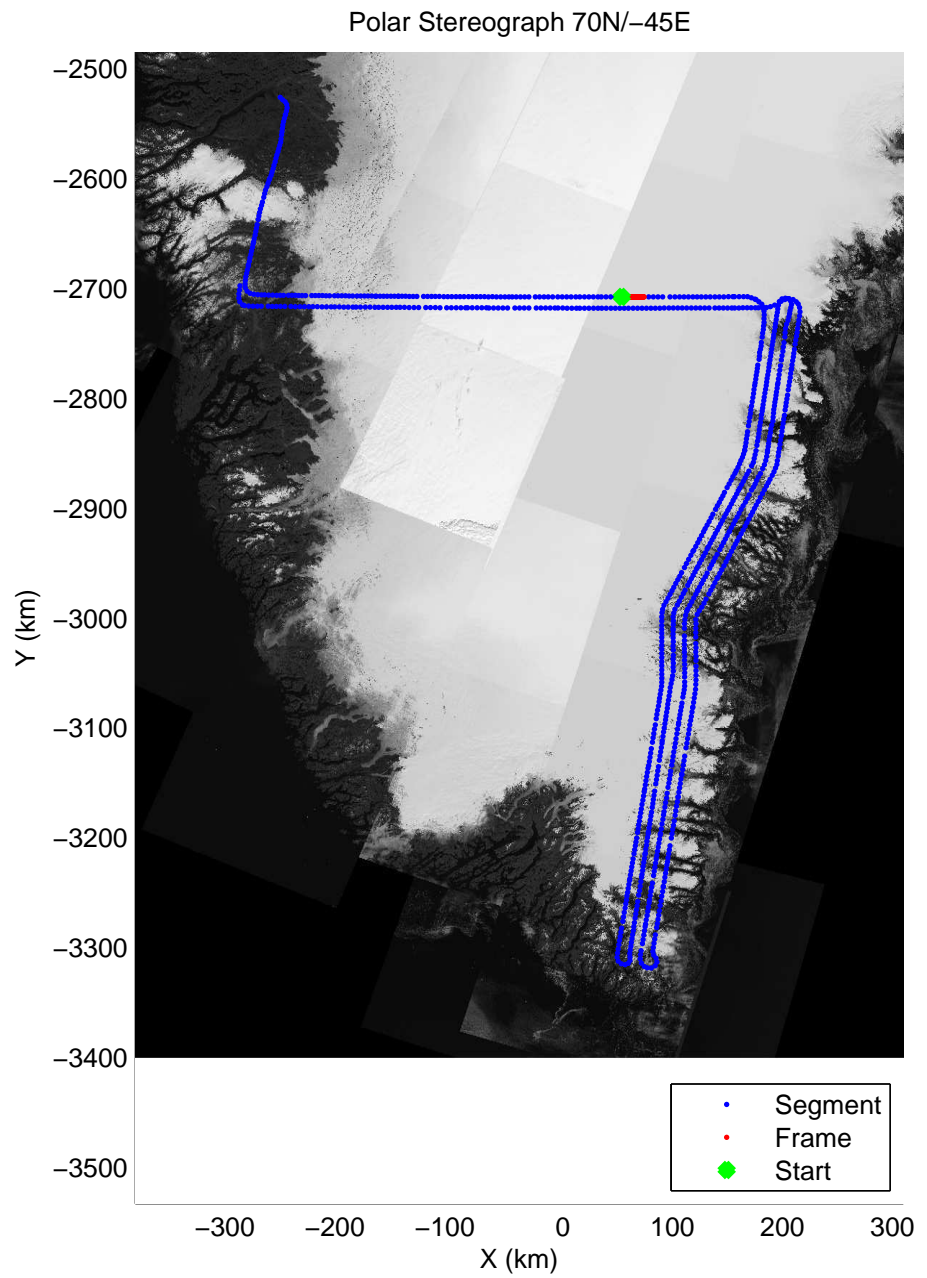
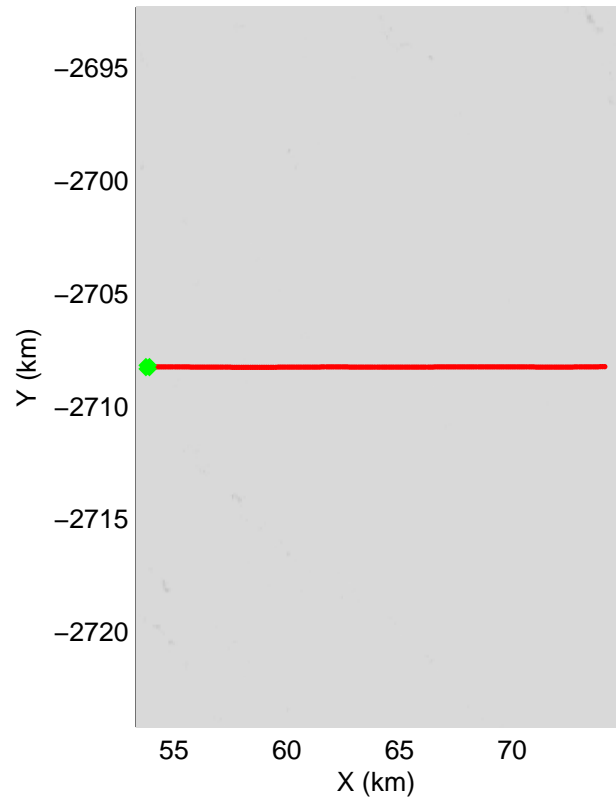
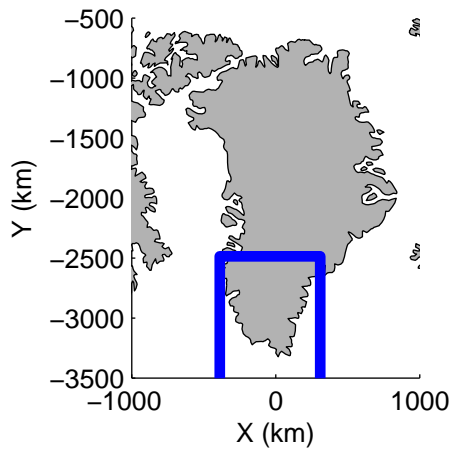
accum 2011_Greenland_P3: "SE Fjords 01" 20110418_01_025: 11:41:51.5 to 11:44:03.6 GPS






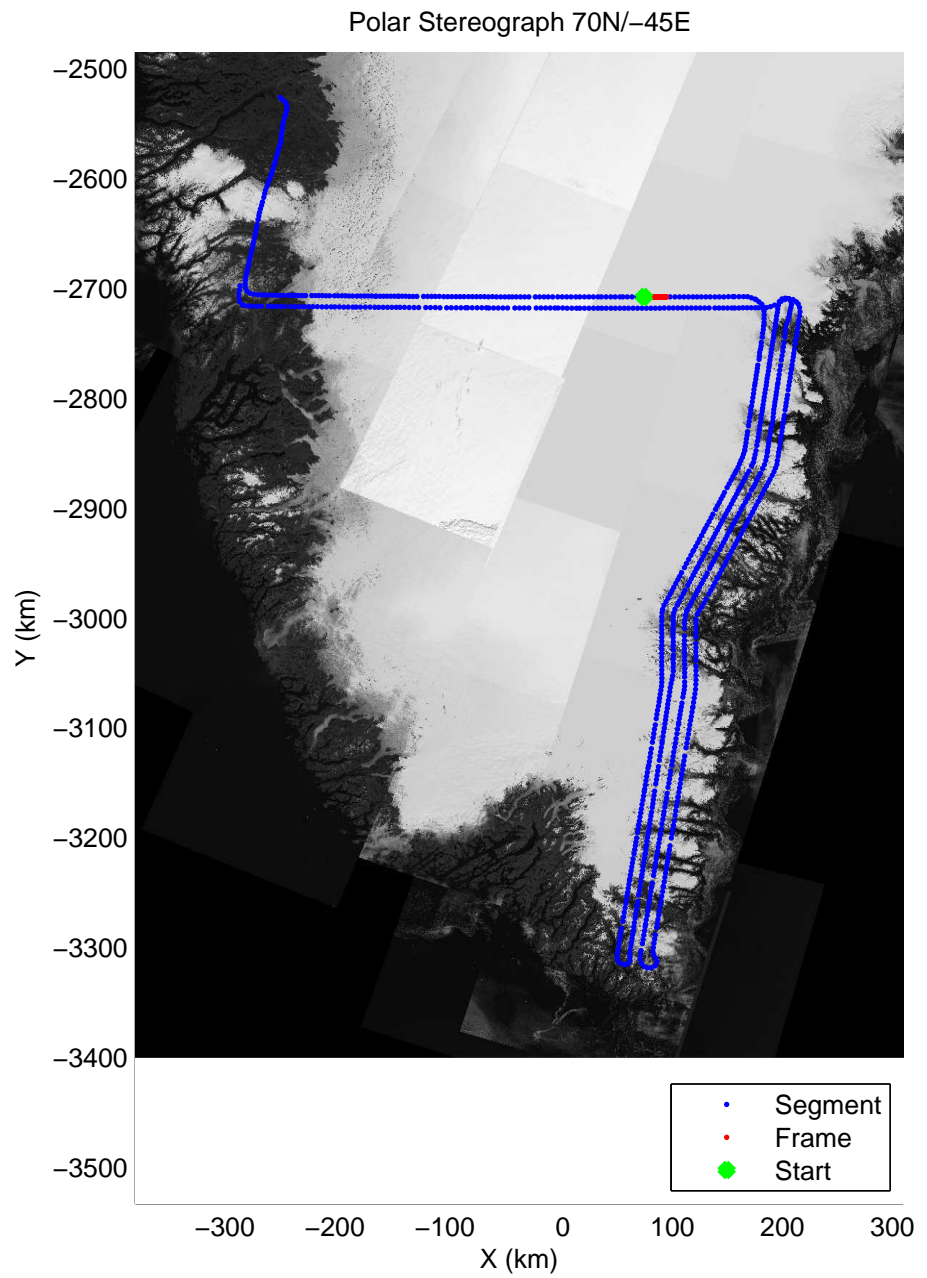
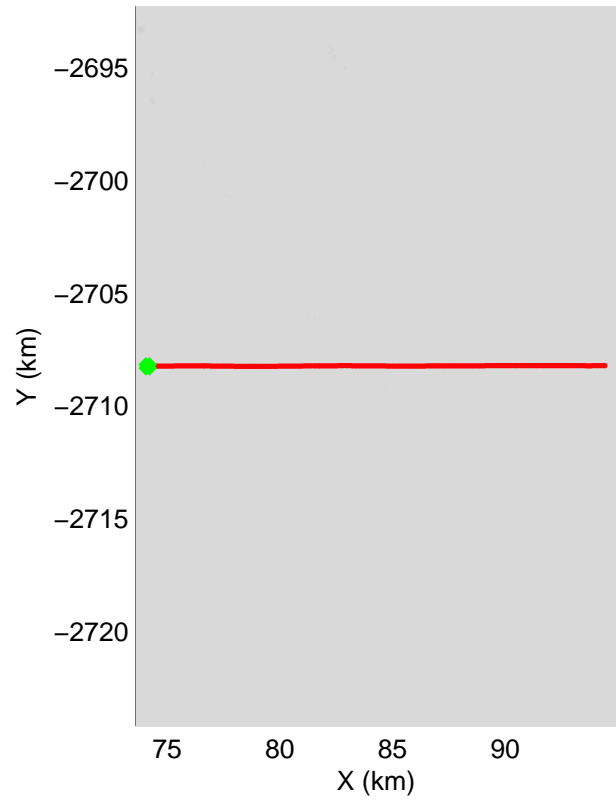
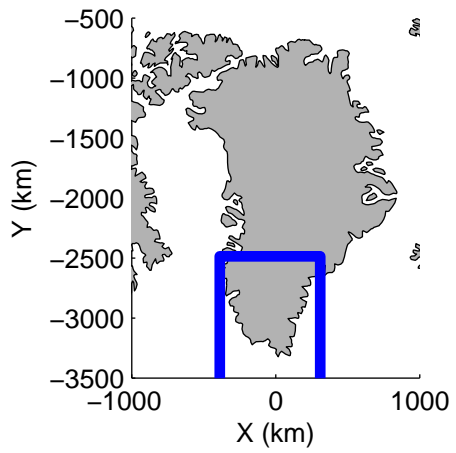
accum 2011_Greenland_P3: "SE Fjords 01" 20110418_01_026: 11:44:03.8 to 11:46:13.4 GPS






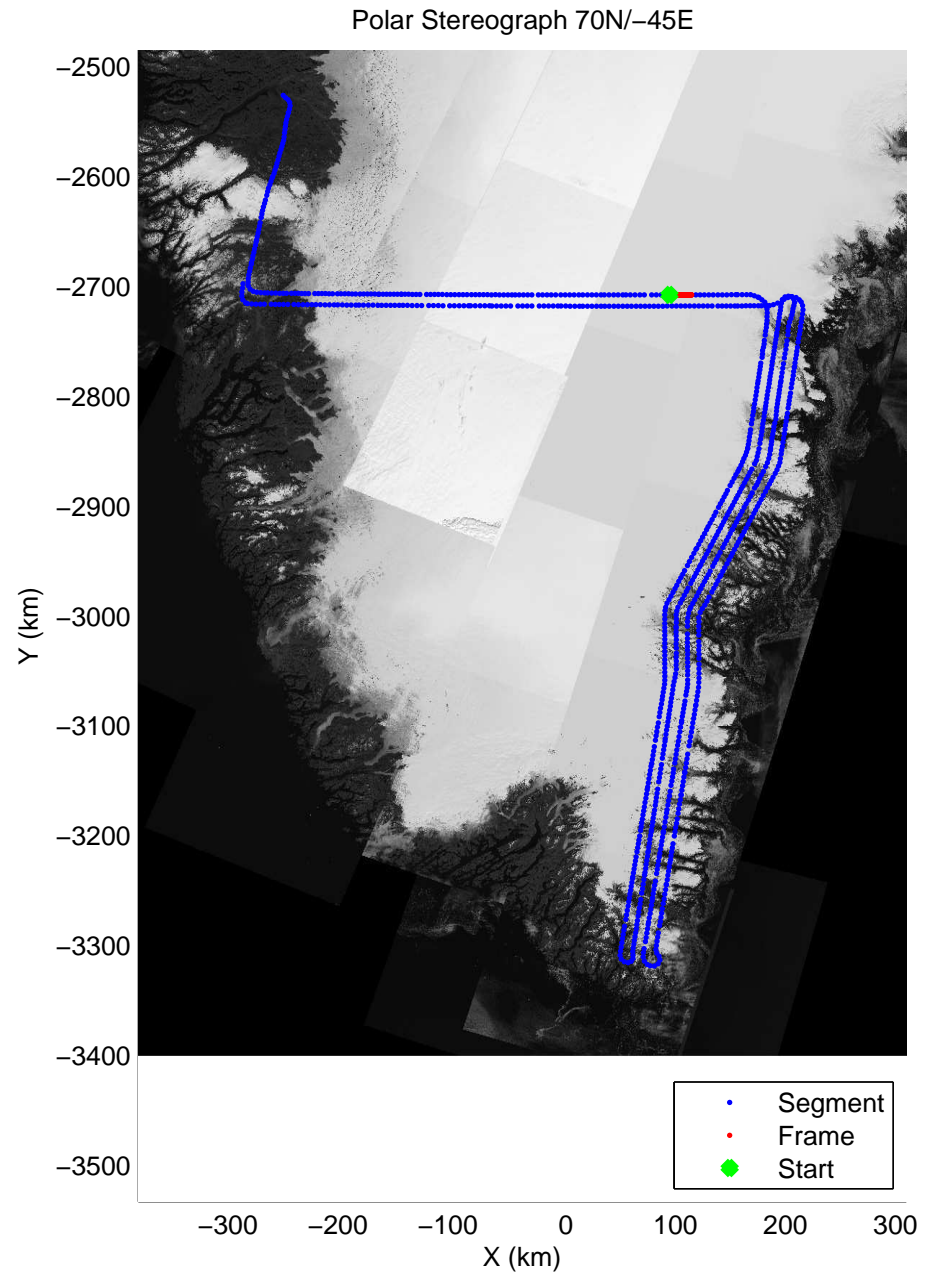
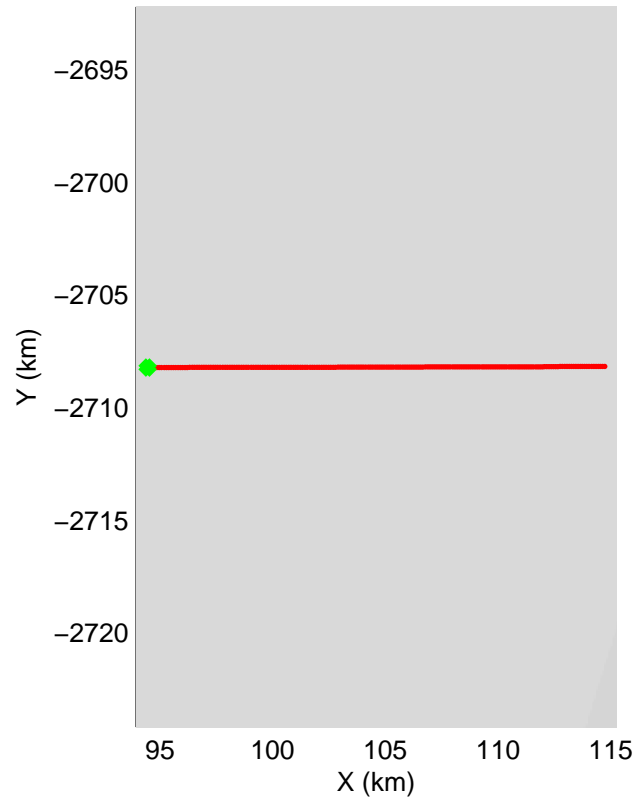
accum 2011_Greenland_P3: "SE Fjords 01" 20110418_01_027: 11:46:13.6 to 11:48:22.1 GPS






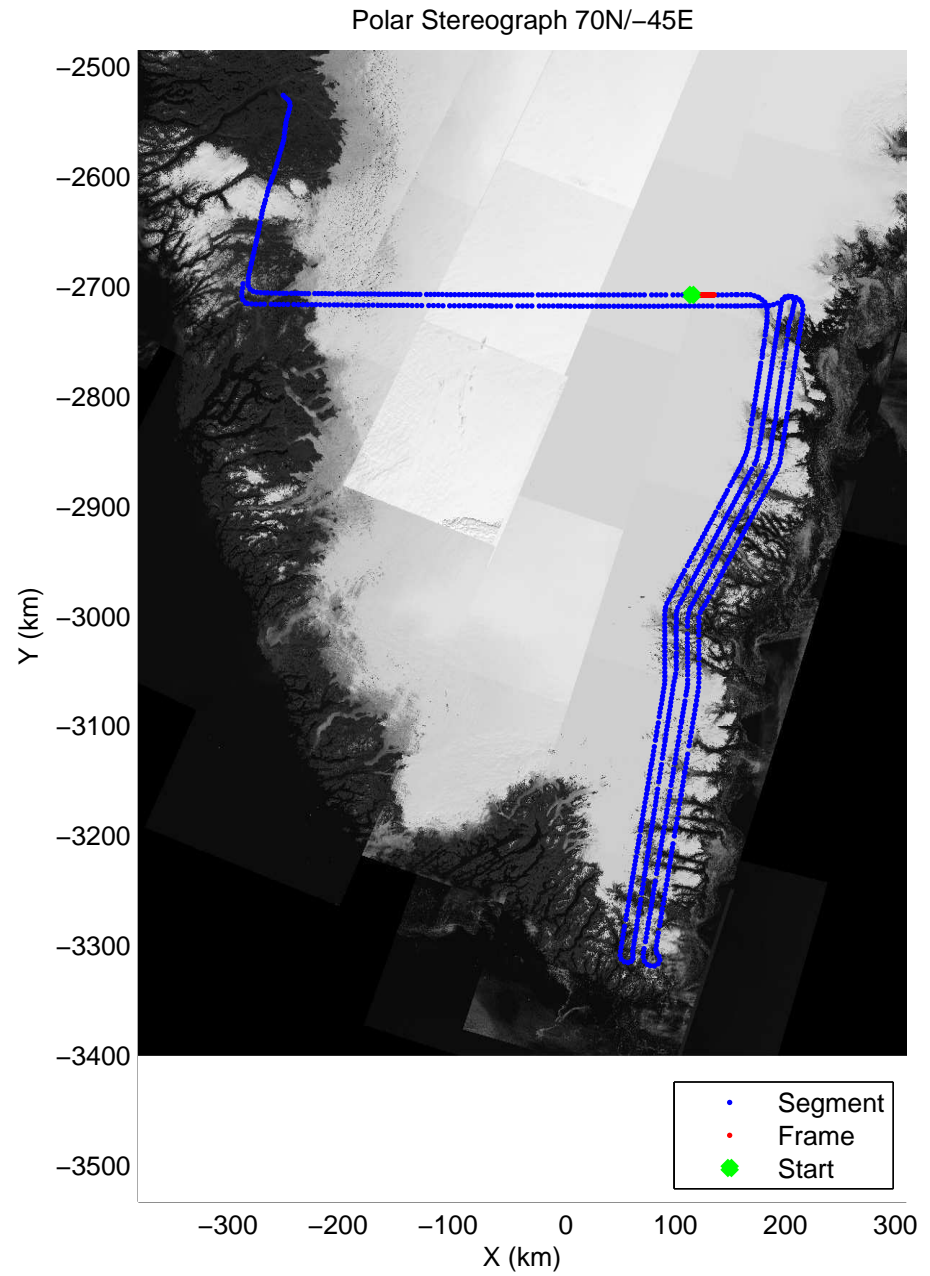
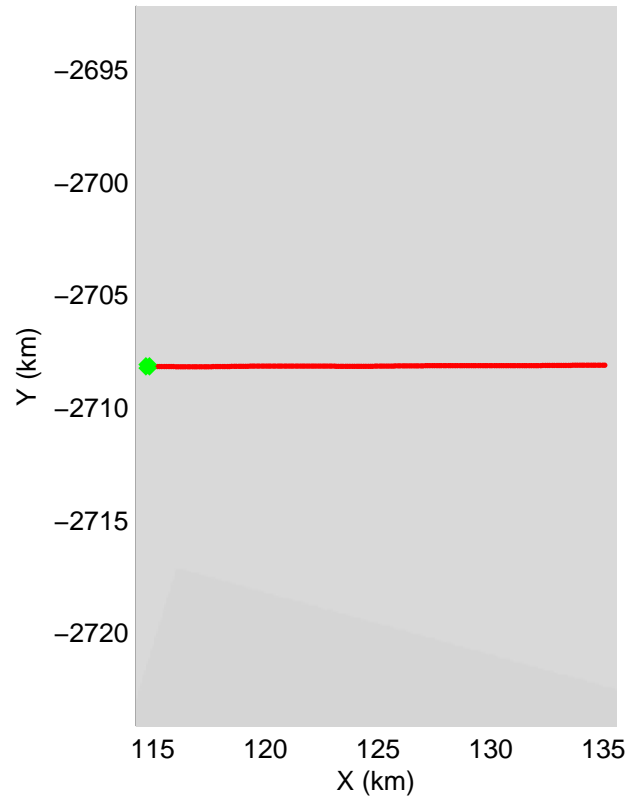
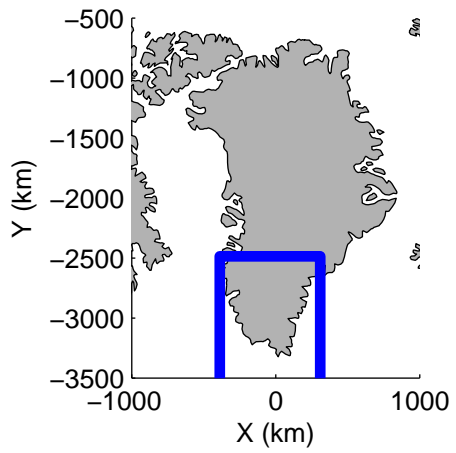
accum 2011_Greenland_P3: "SE Fjords 01" 20110418_01_028: 11:48:22.4 to 11:50:29.3 GPS






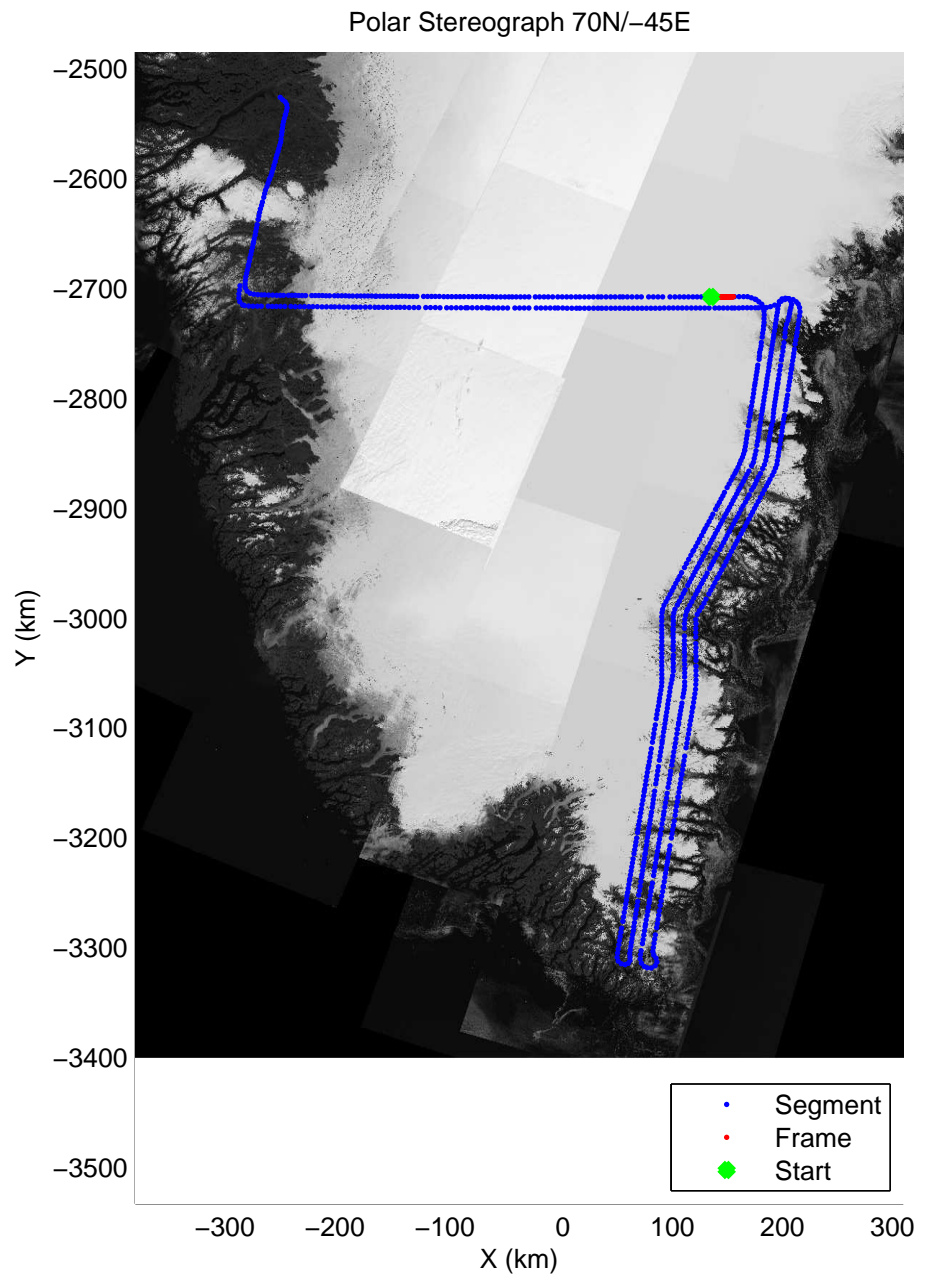
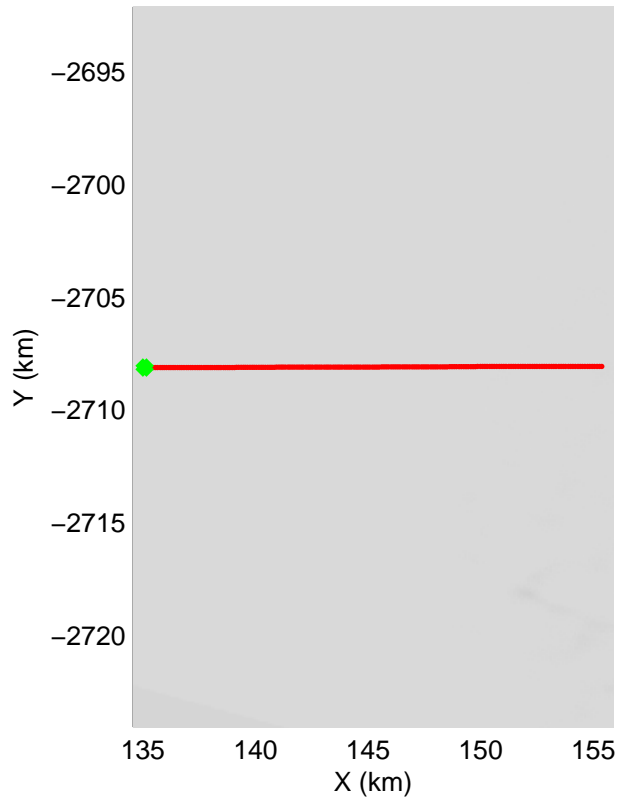
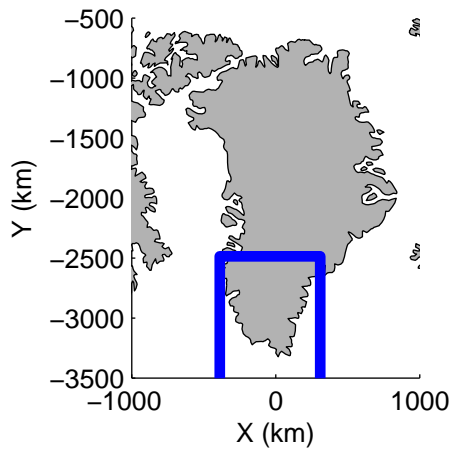
accum 2011_Greenland_P3: "SE Fjords 01" 20110418_01_029: 11:50:29.5 to 11:52:38.9 GPS






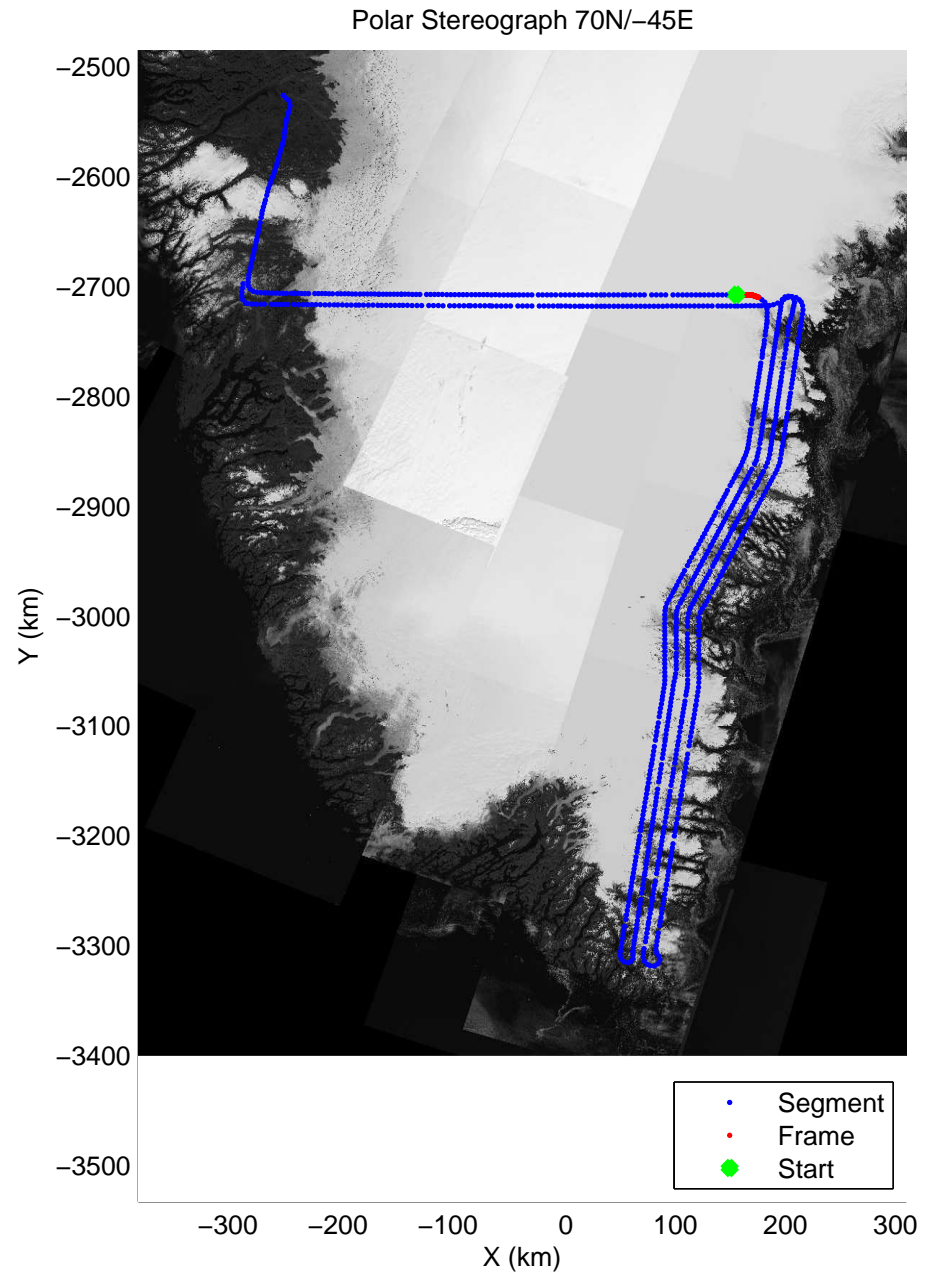
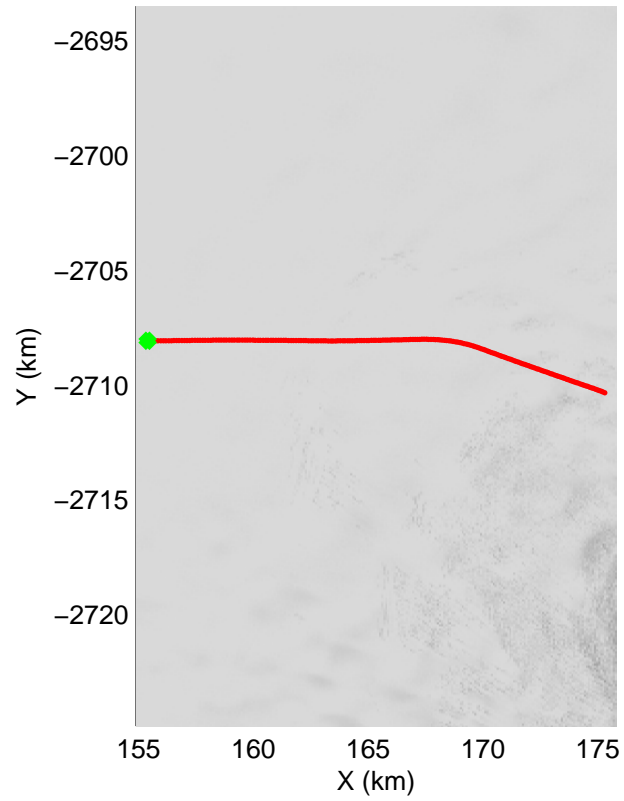
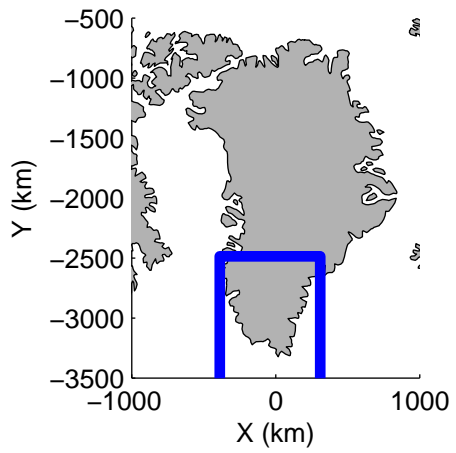
accum 2011_Greenland_P3: "SE Fjords 01" 20110418_01_030: 11:52:39.1 to 11:54:56.7 GPS






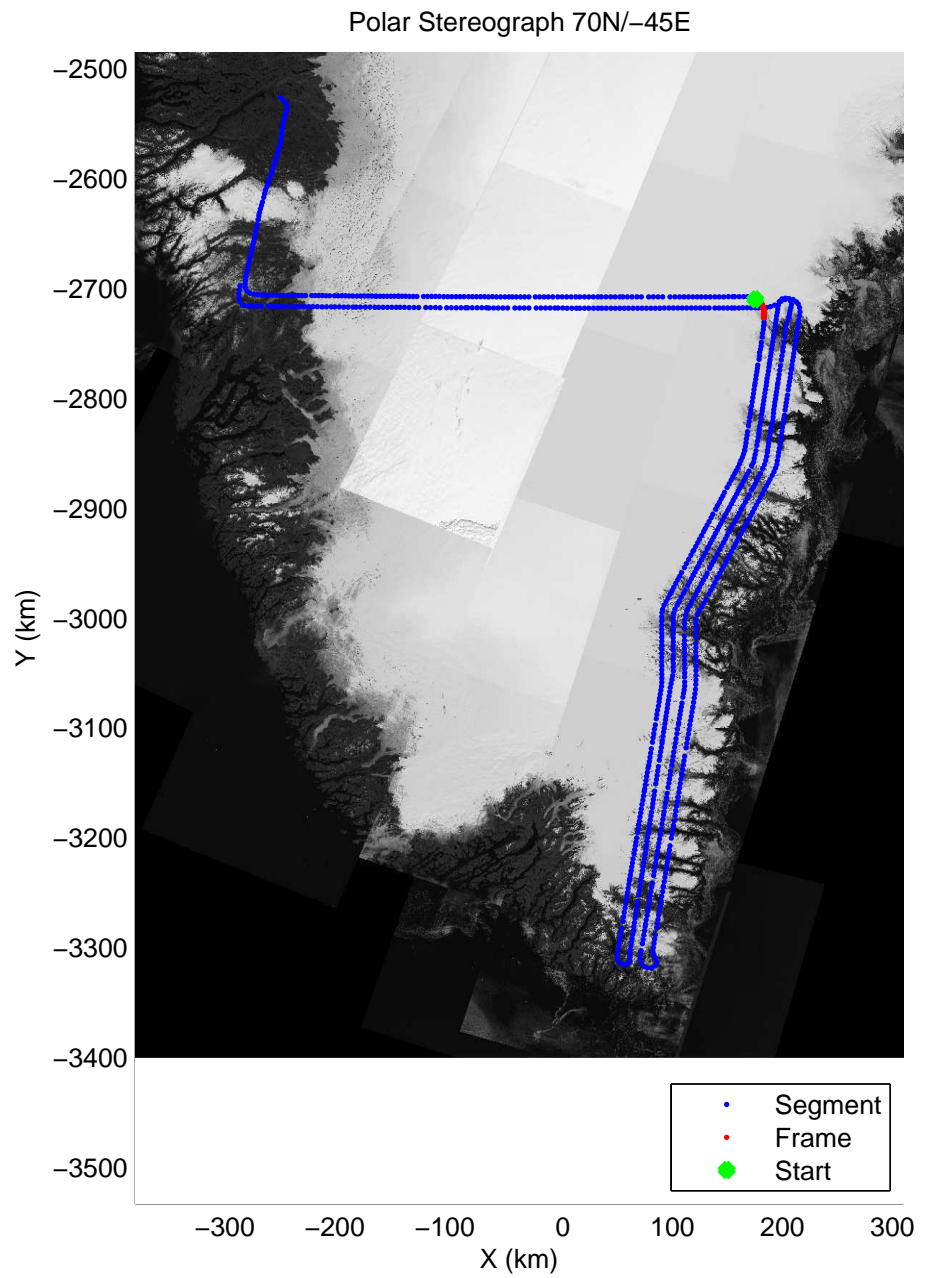

accum 2011_Greenland_P3: "SE Fjords 01" 20110418_01_031: 11:54:56.9 to 11:57:10.4 GPS






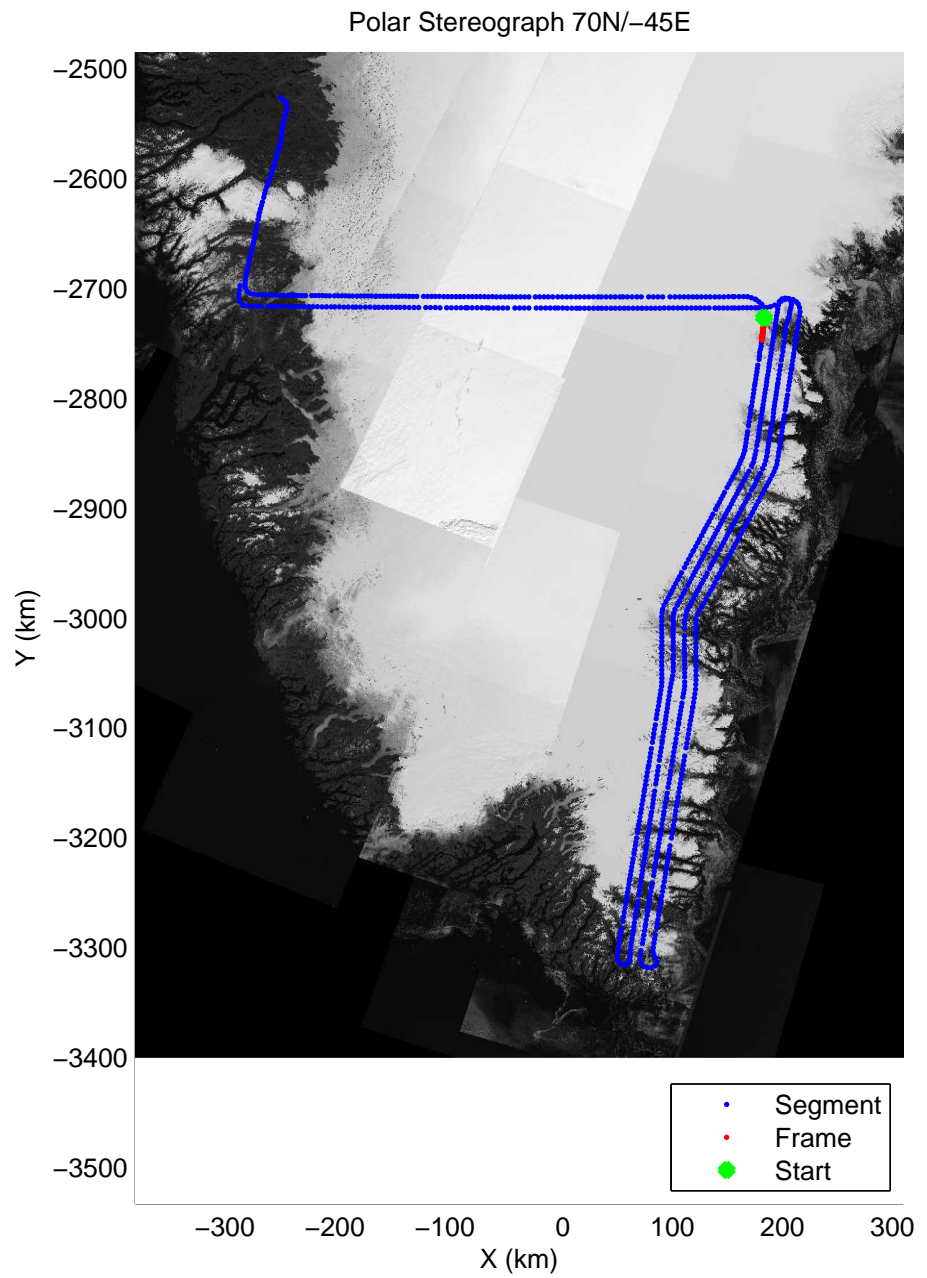
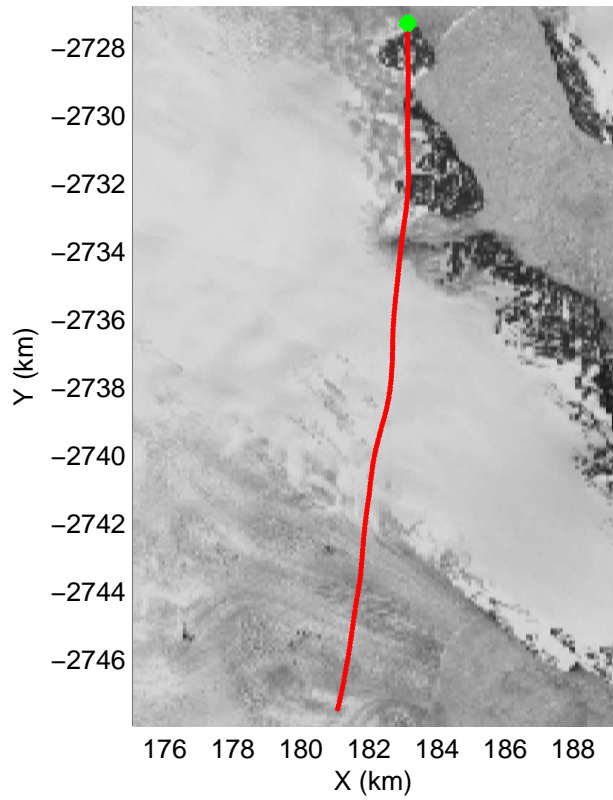
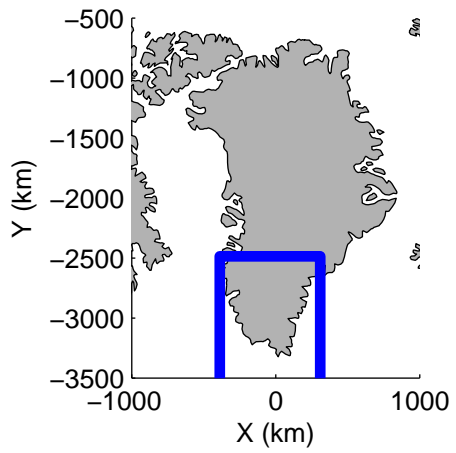
accum 2011_Greenland_P3: "SE Fjords 01" 20110418_01_032: 11:57:10.6 to 11:59:33.5 GPS






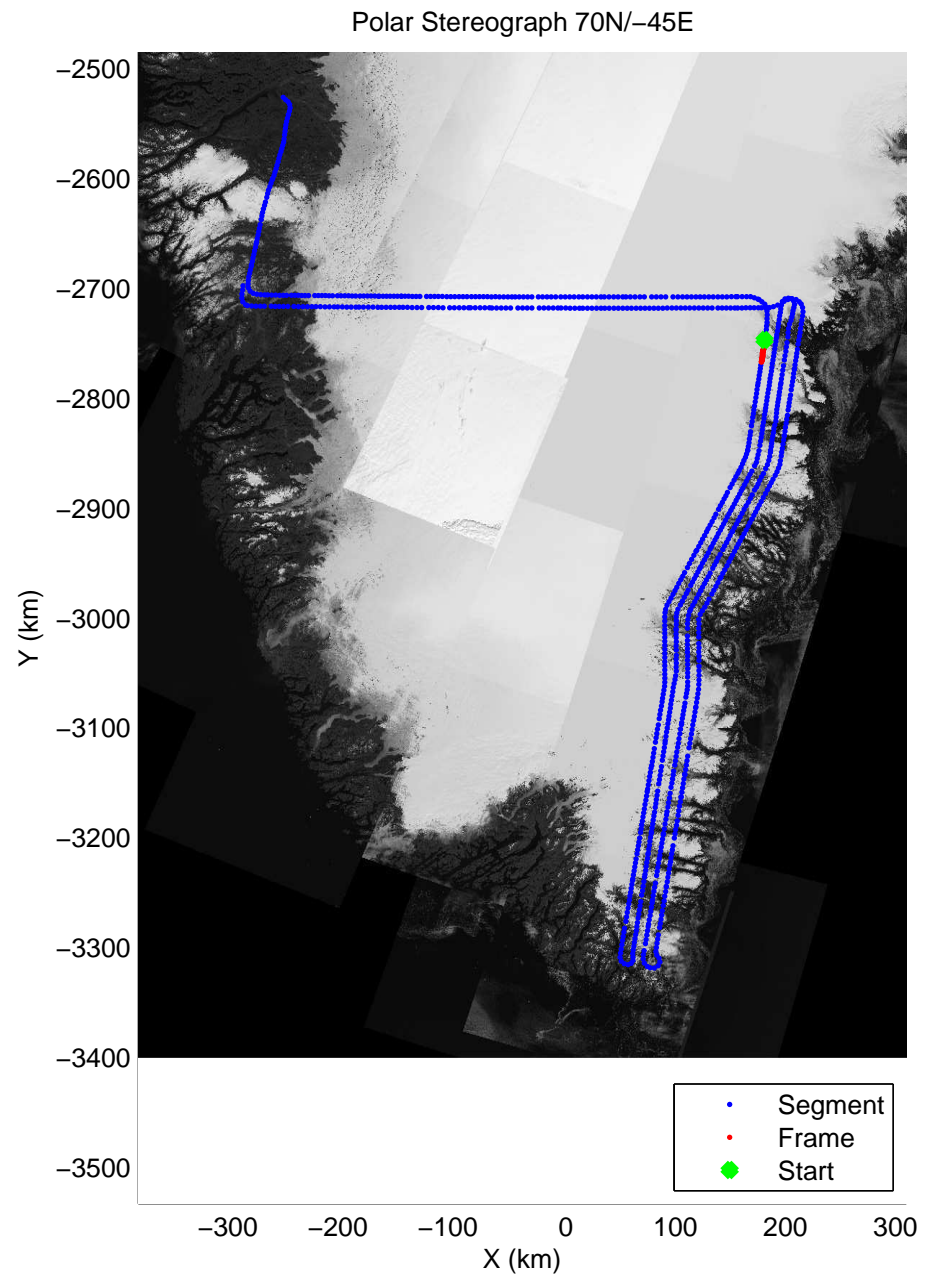
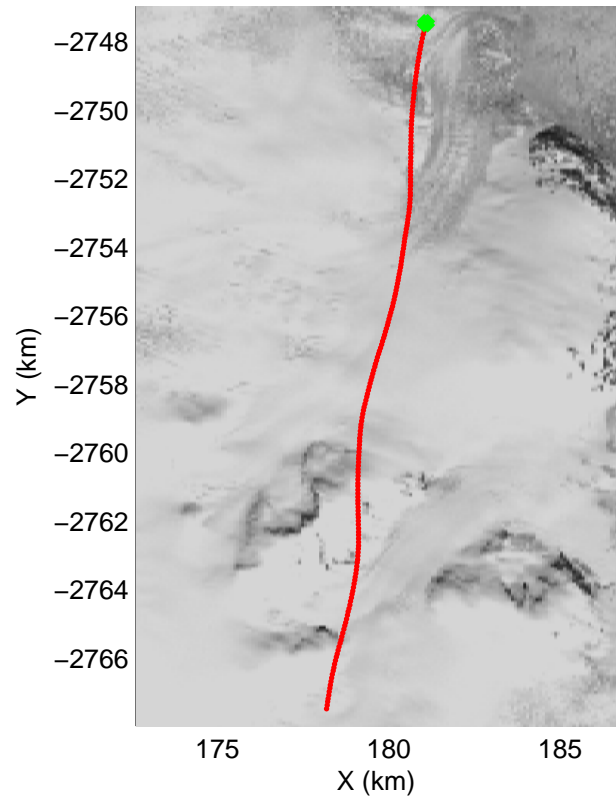
accum 2011_Greenland_P3: "SE Fjords 01" 20110418_01_033: 11:59:33.7 to 12:02:15.0 GPS






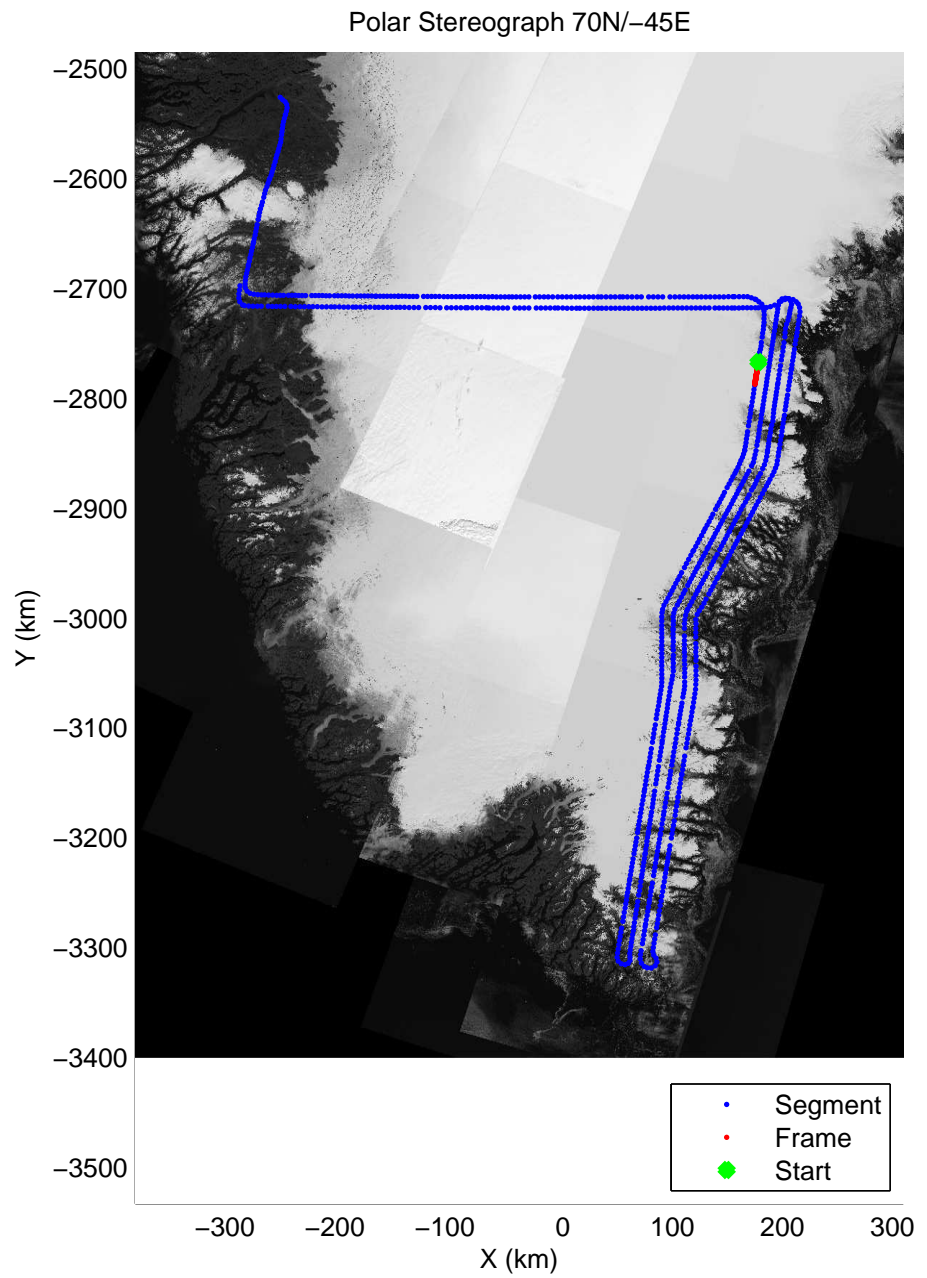

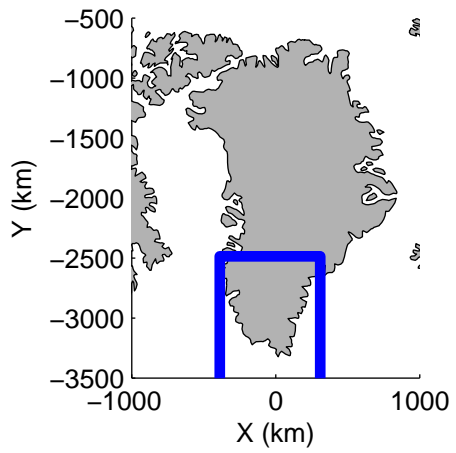
accum 2011_Greenland_P3: "SE Fjords 01" 20110418_01_034: 12:02:15.1 to 12:04:55.8 GPS






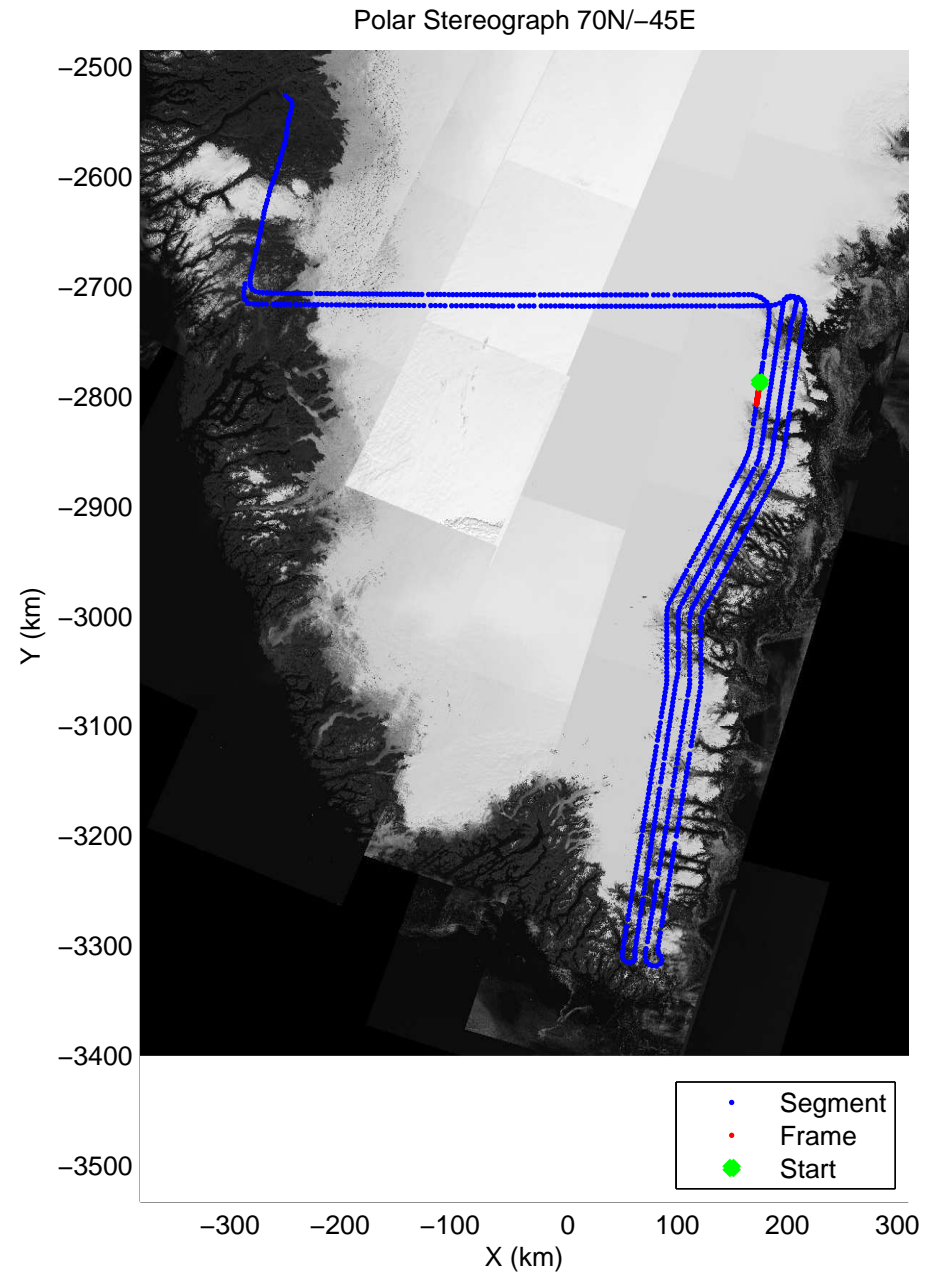

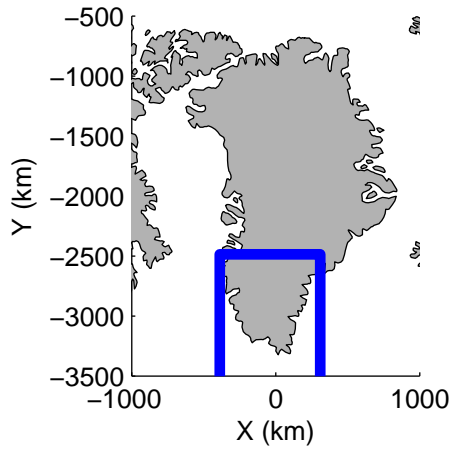
accum 2011_Greenland_P3: "SE Fjords 01" 20110418_01_035: 12:04:56.0 to 12:07:48.5 GPS






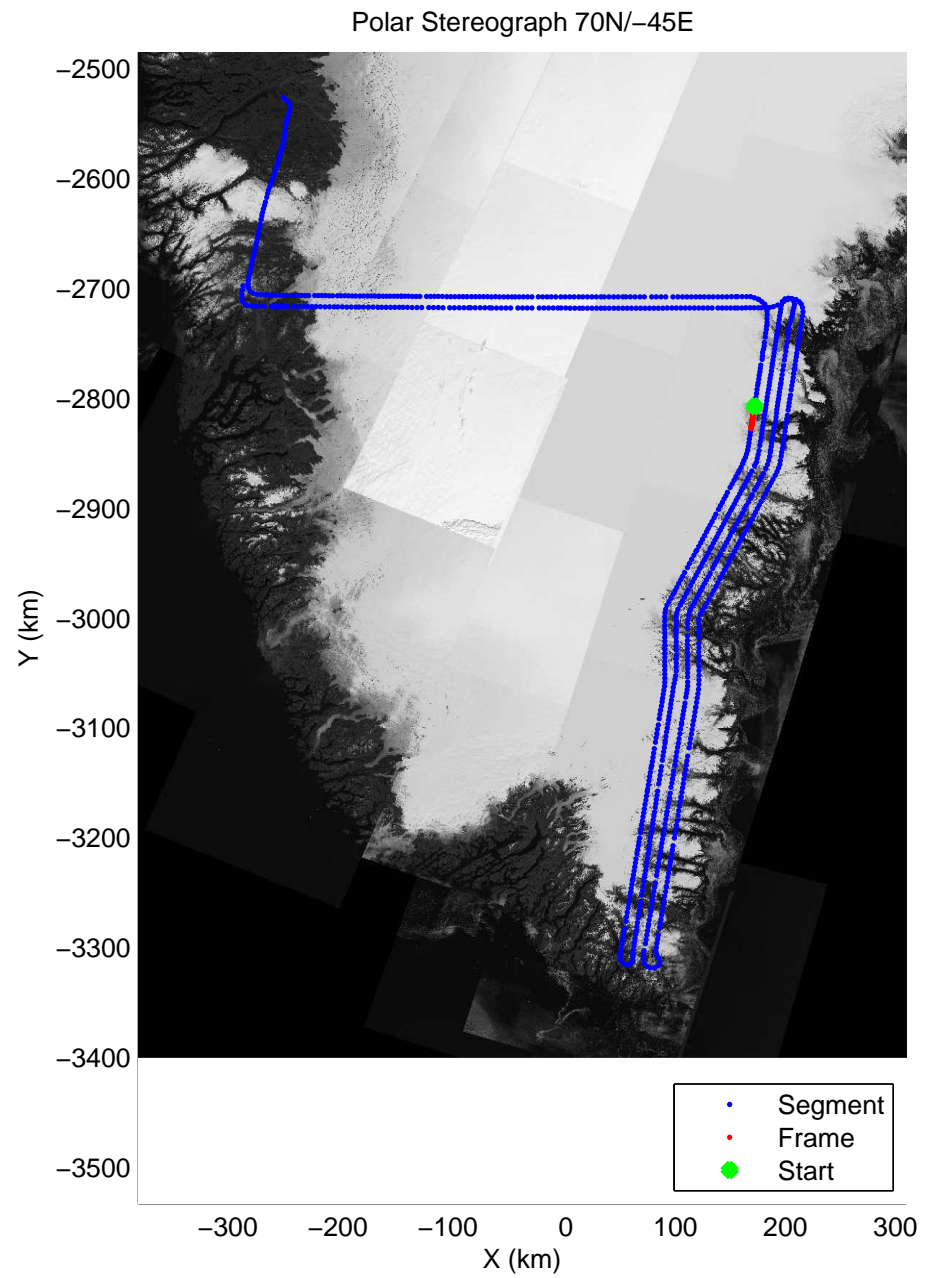

accum 2011_Greenland_P3: "SE Fjords 01" 20110418_01_036: 12:07:48.7 to 12:10:37.0 GPS






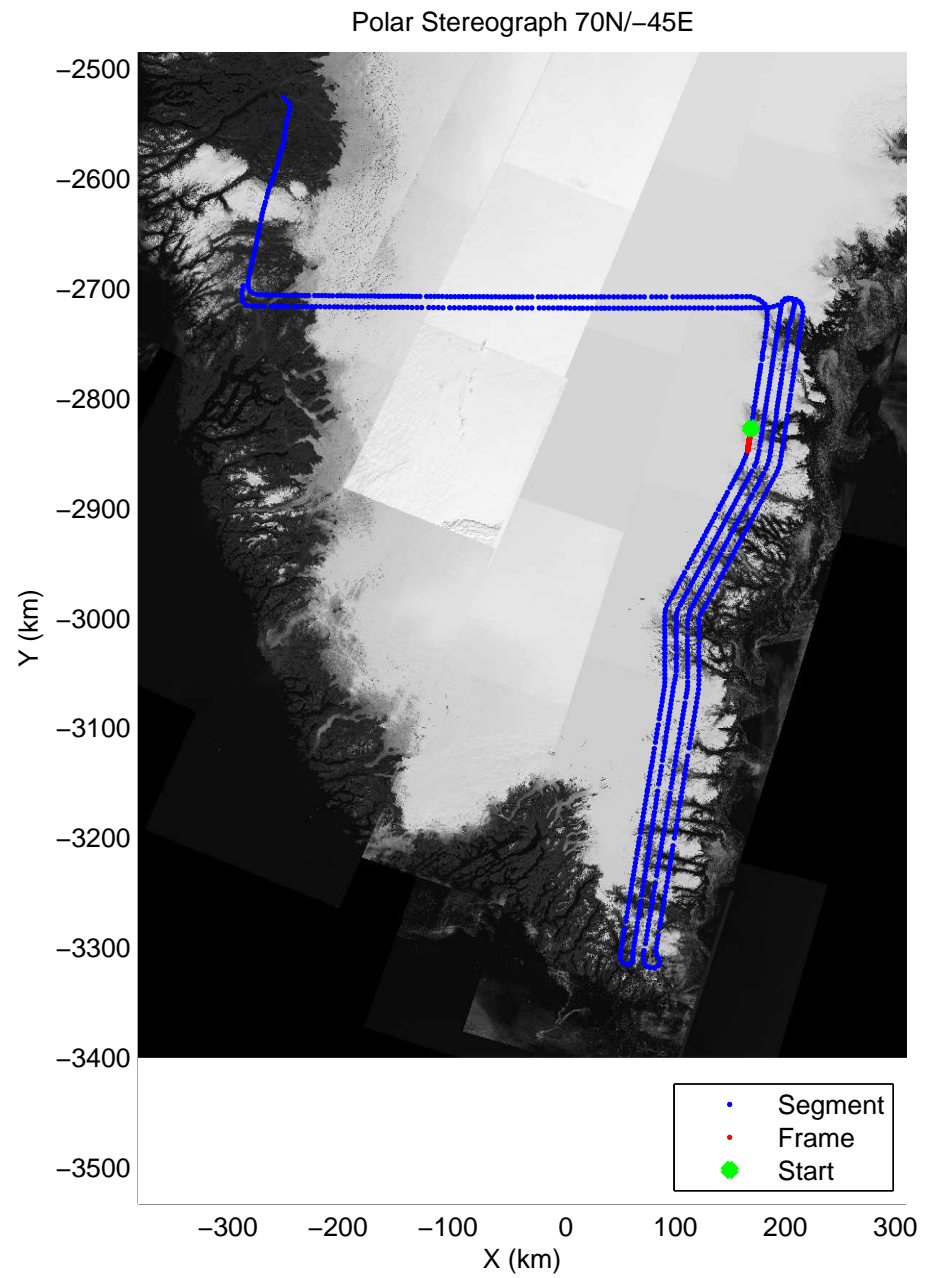
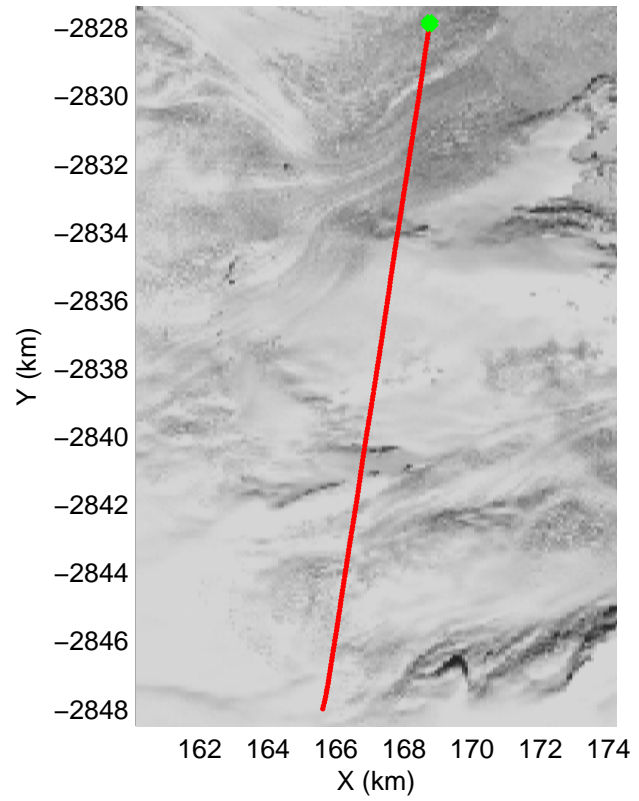
accum 2011_Greenland_P3: "SE Fjords 01" 20110418_01_037: 12:10:37.2 to 12:13:03.3 GPS






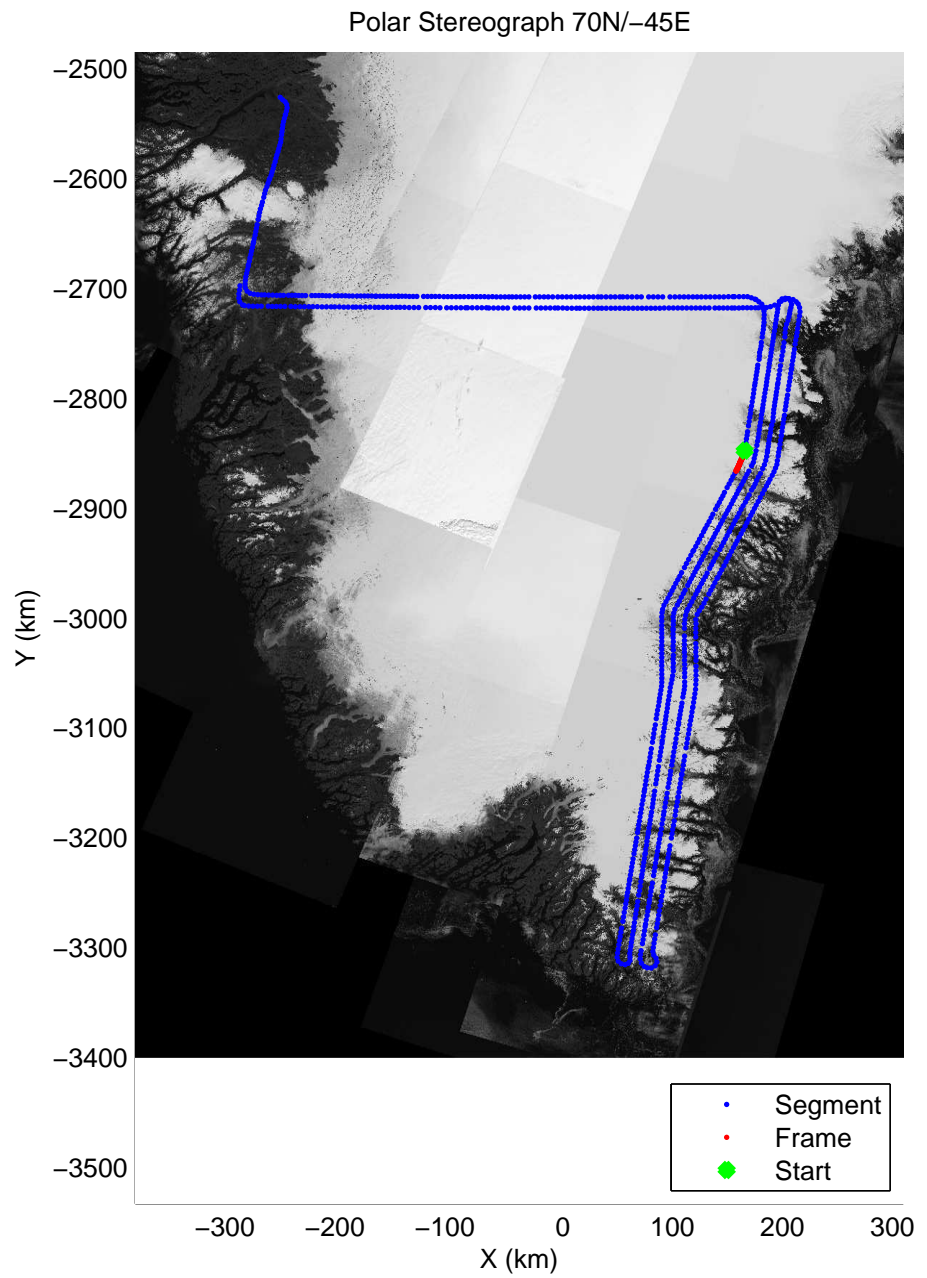
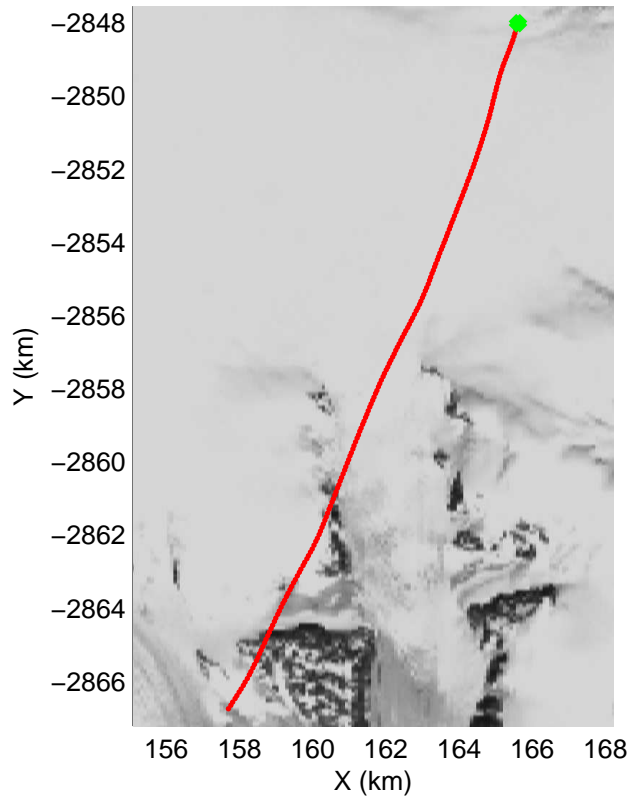
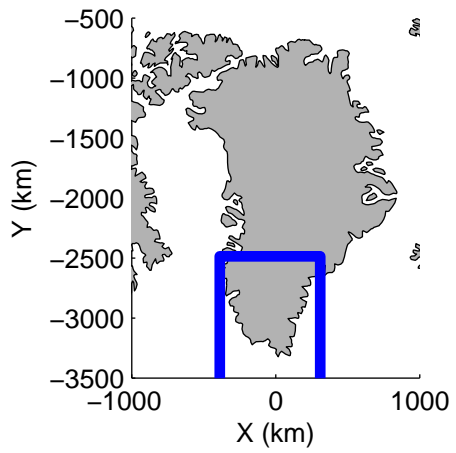
accum 2011_Greenland_P3: "SE Fjords 01" 20110418_01_038: 12:13:03.5 to 12:15:29.5 GPS






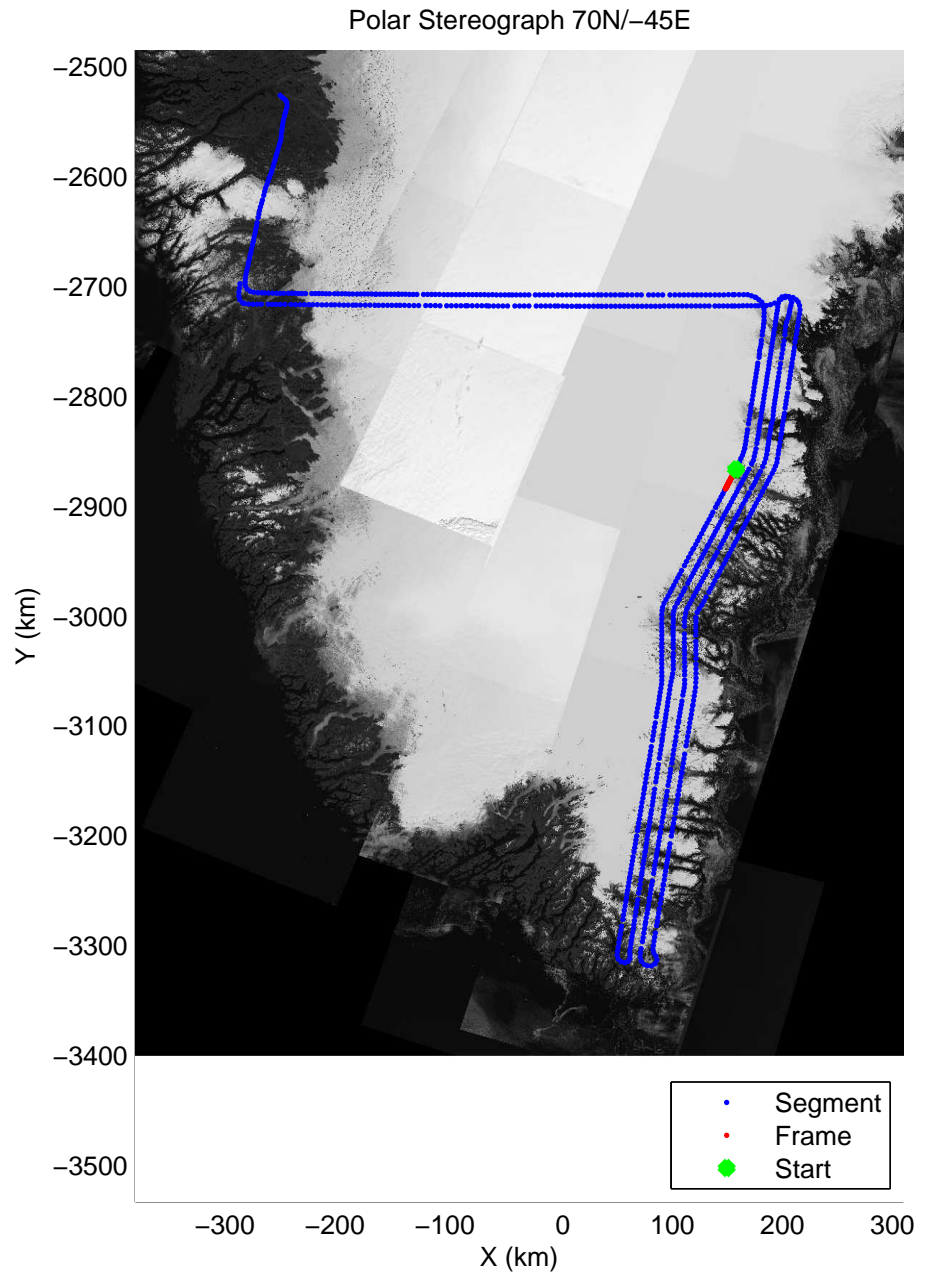
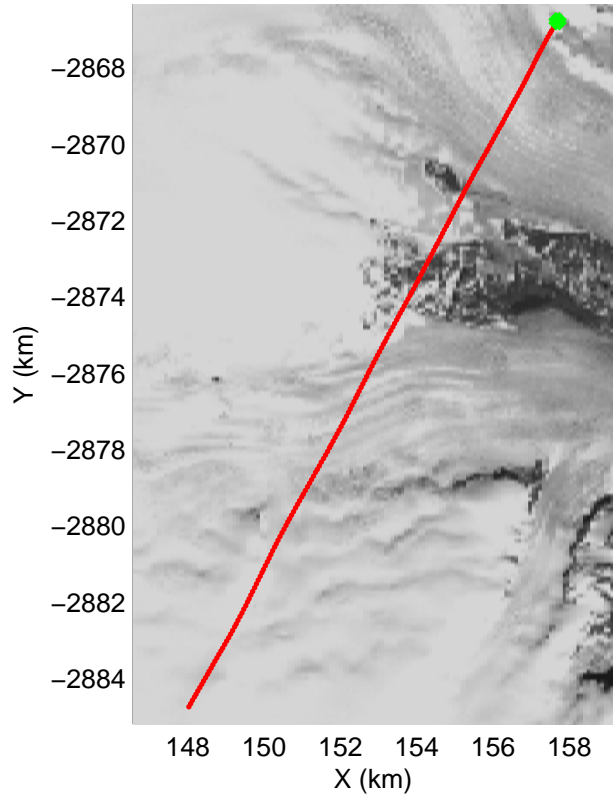
accum 2011_Greenland_P3: "SE Fjords 01" 20110418_01_039: 12:15:29.7 to 12:18:10.6 GPS






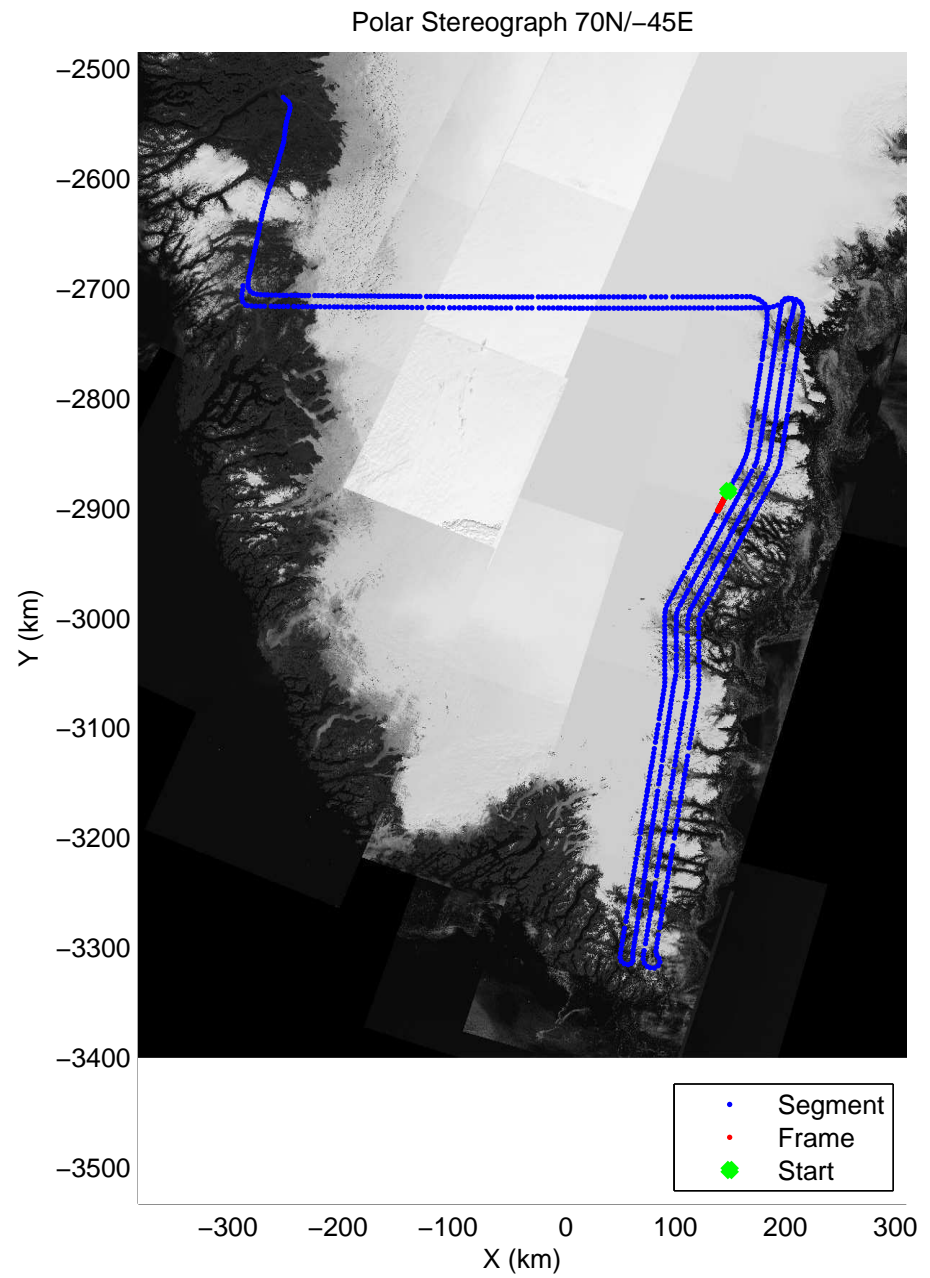

accum 2011_Greenland_P3: "SE Fjords 01" 20110418_01_040: 12:18:10.8 to 12:20:57.7 GPS






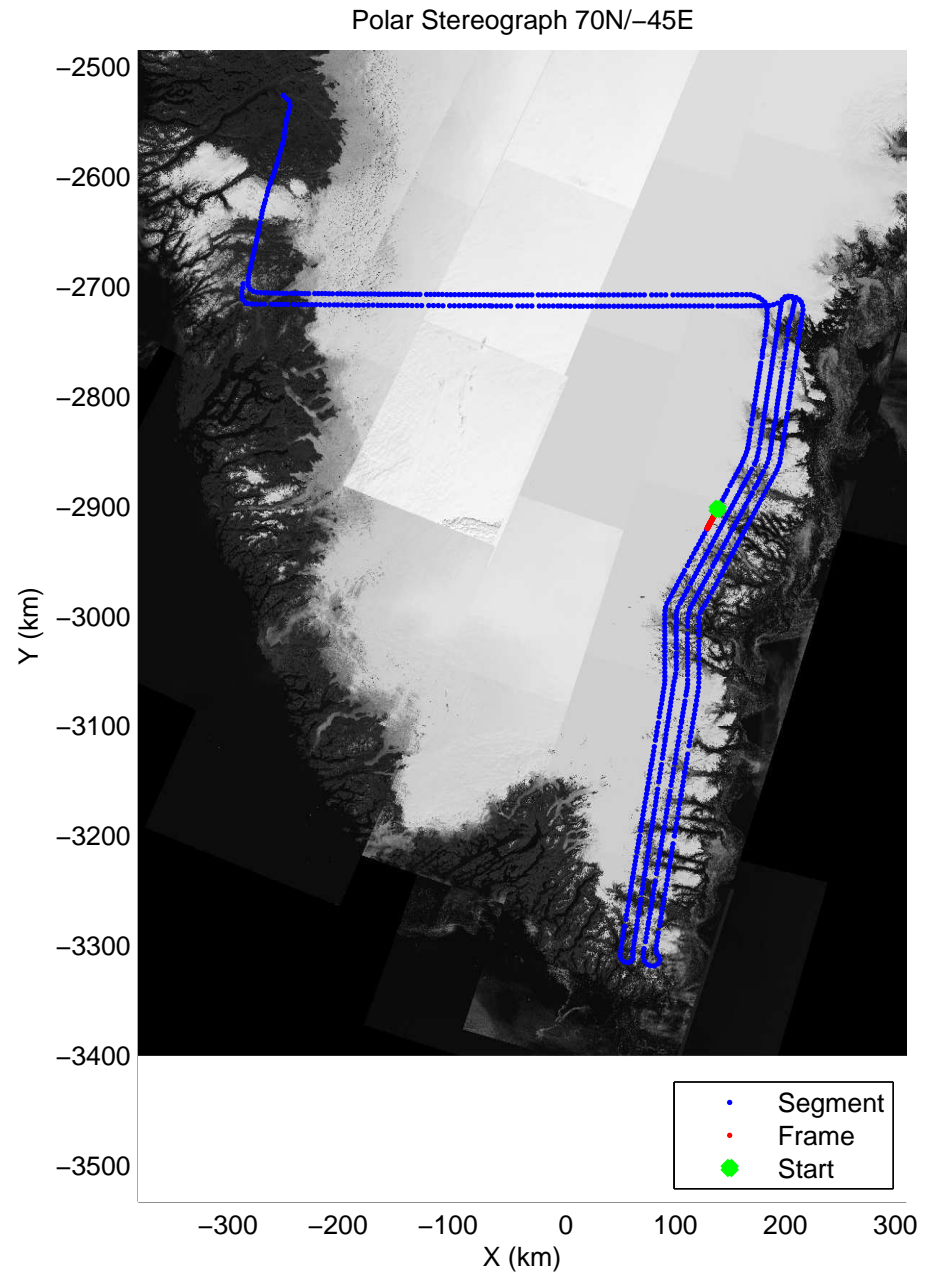
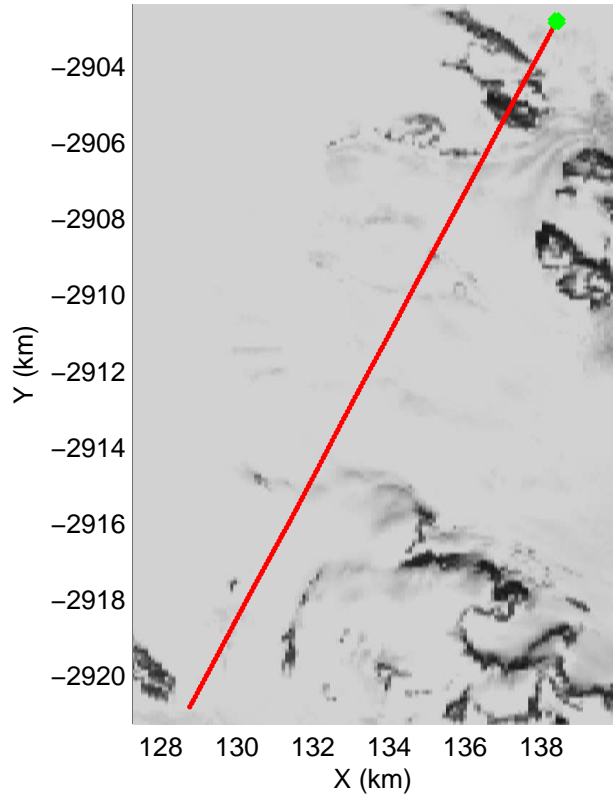
accum 2011_Greenland_P3: "SE Fjords 01" 20110418_01_041: 12:20:57.9 to 12:23:27.1 GPS






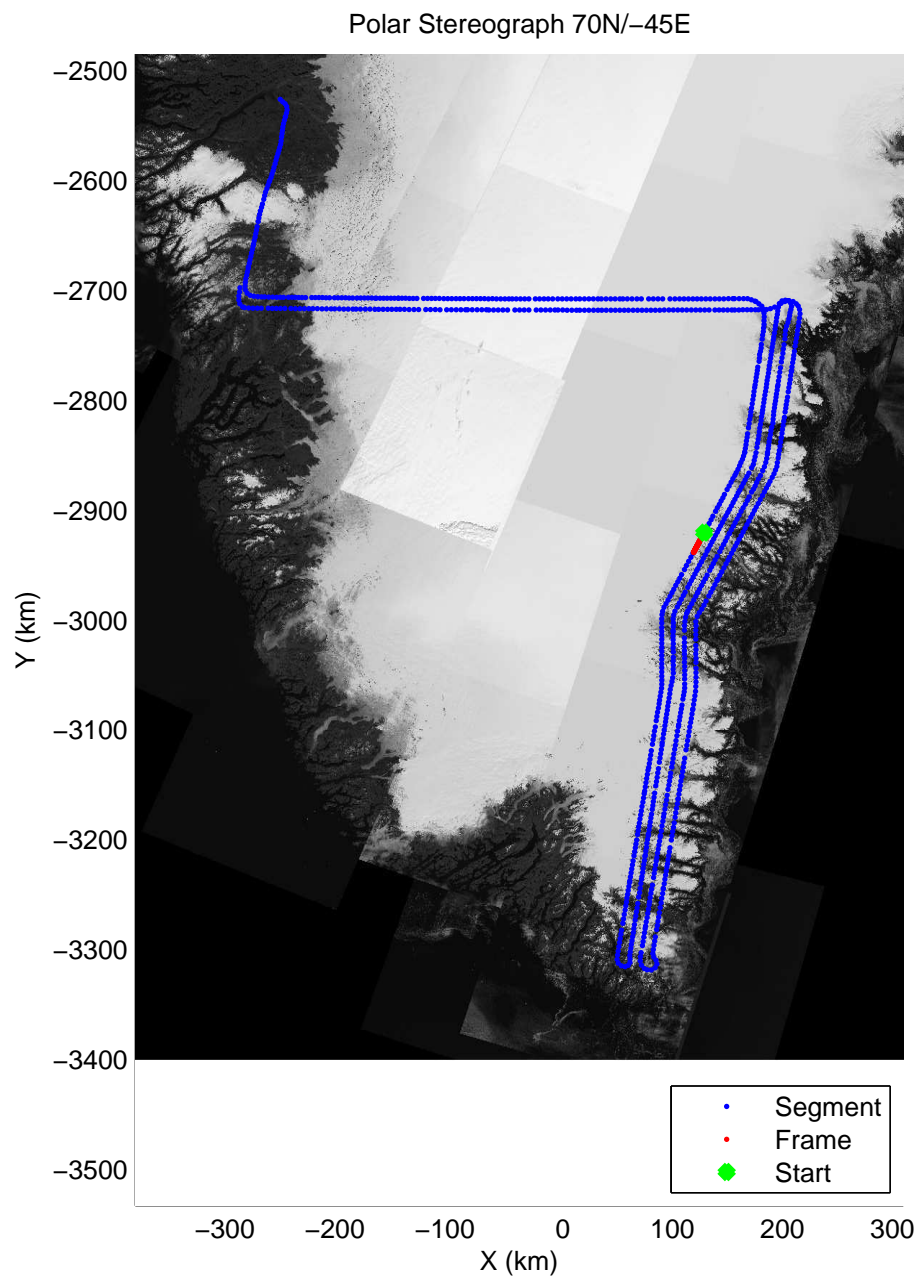

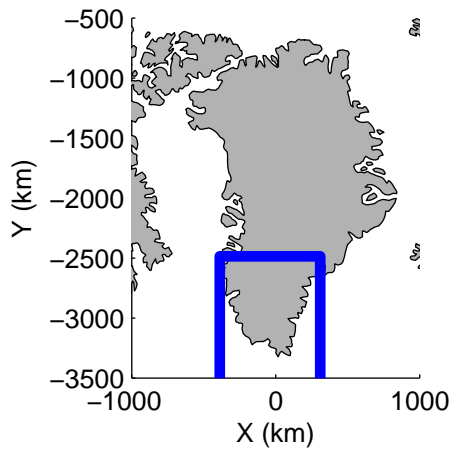
accum 2011_Greenland_P3: "SE Fjords 01" 20110418_01_042: 12:23:27.4 to 12:26:04.8 GPS






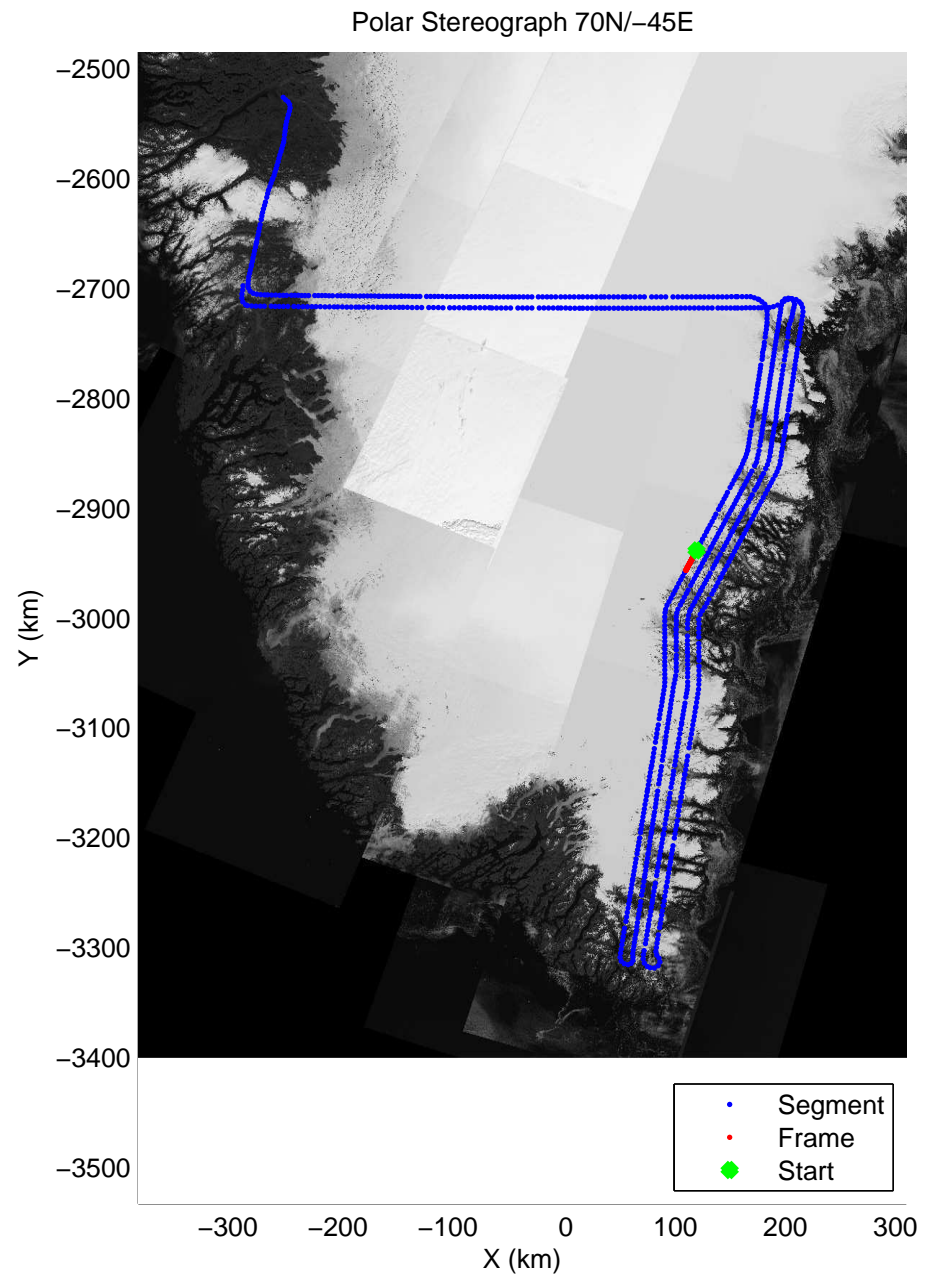
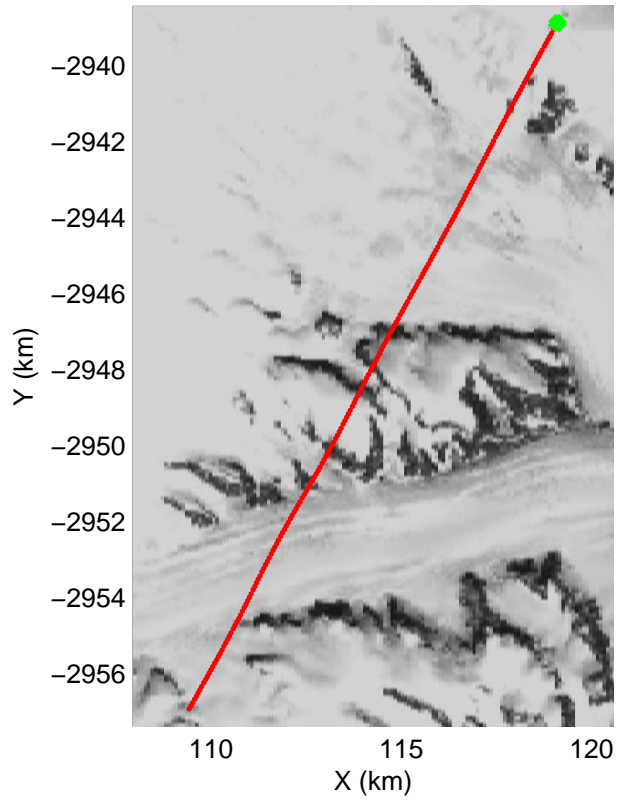
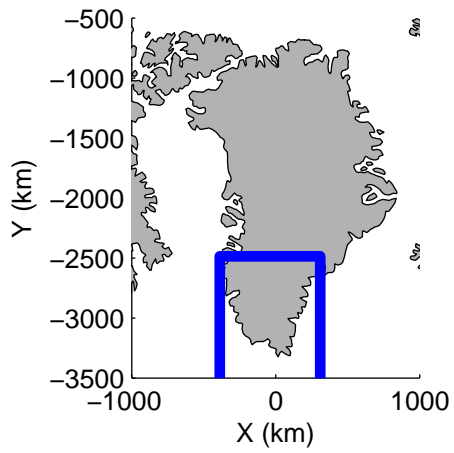
accum 2011_Greenland_P3: "SE Fjords 01" 20110418_01_043: 12:26:05.0 to 12:28:31.2 GPS






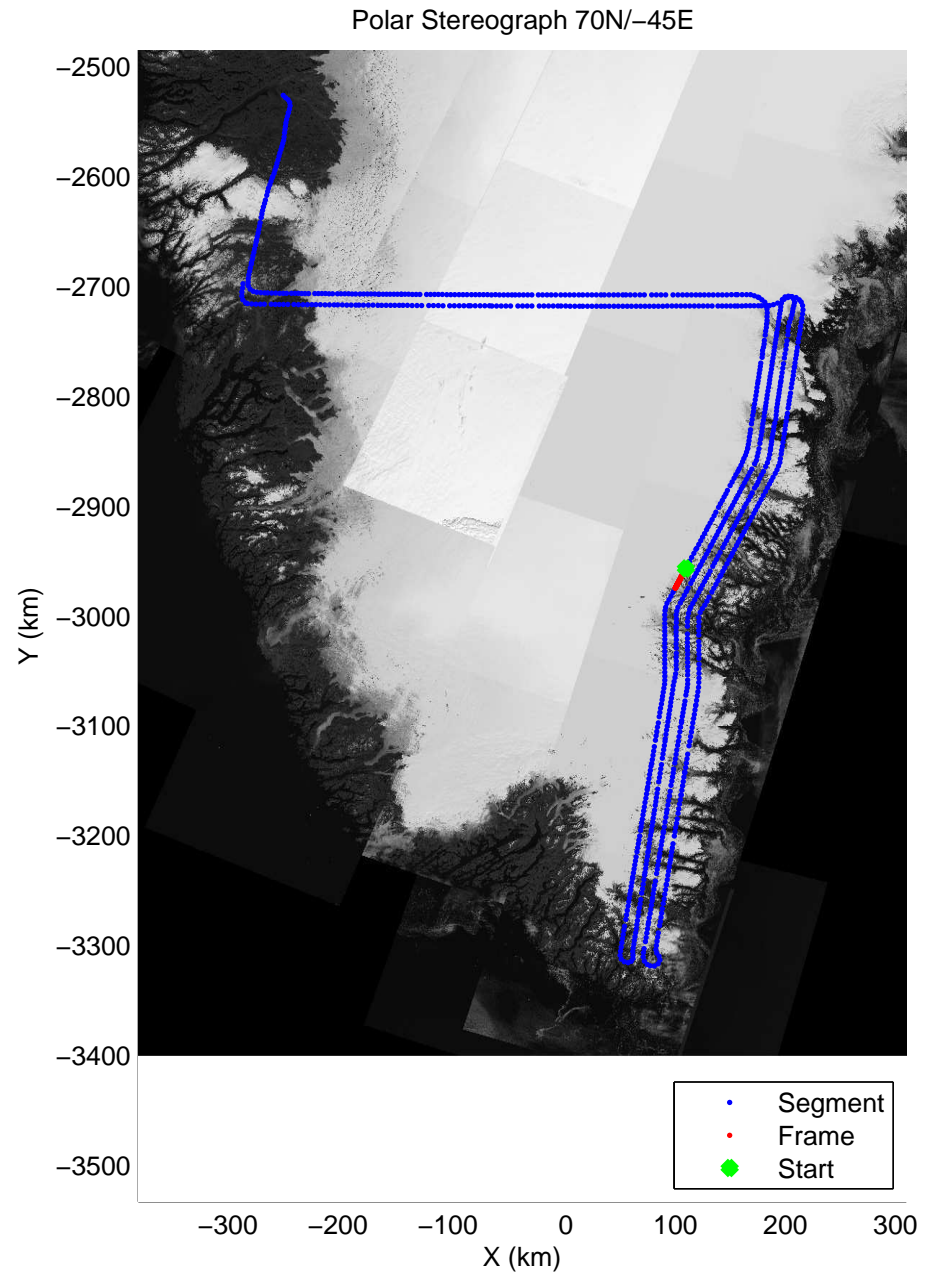

accum 2011_Greenland_P3: "SE Fjords 01" 20110418_01_044: 12:28:31.4 to 12:30:56.0 GPS






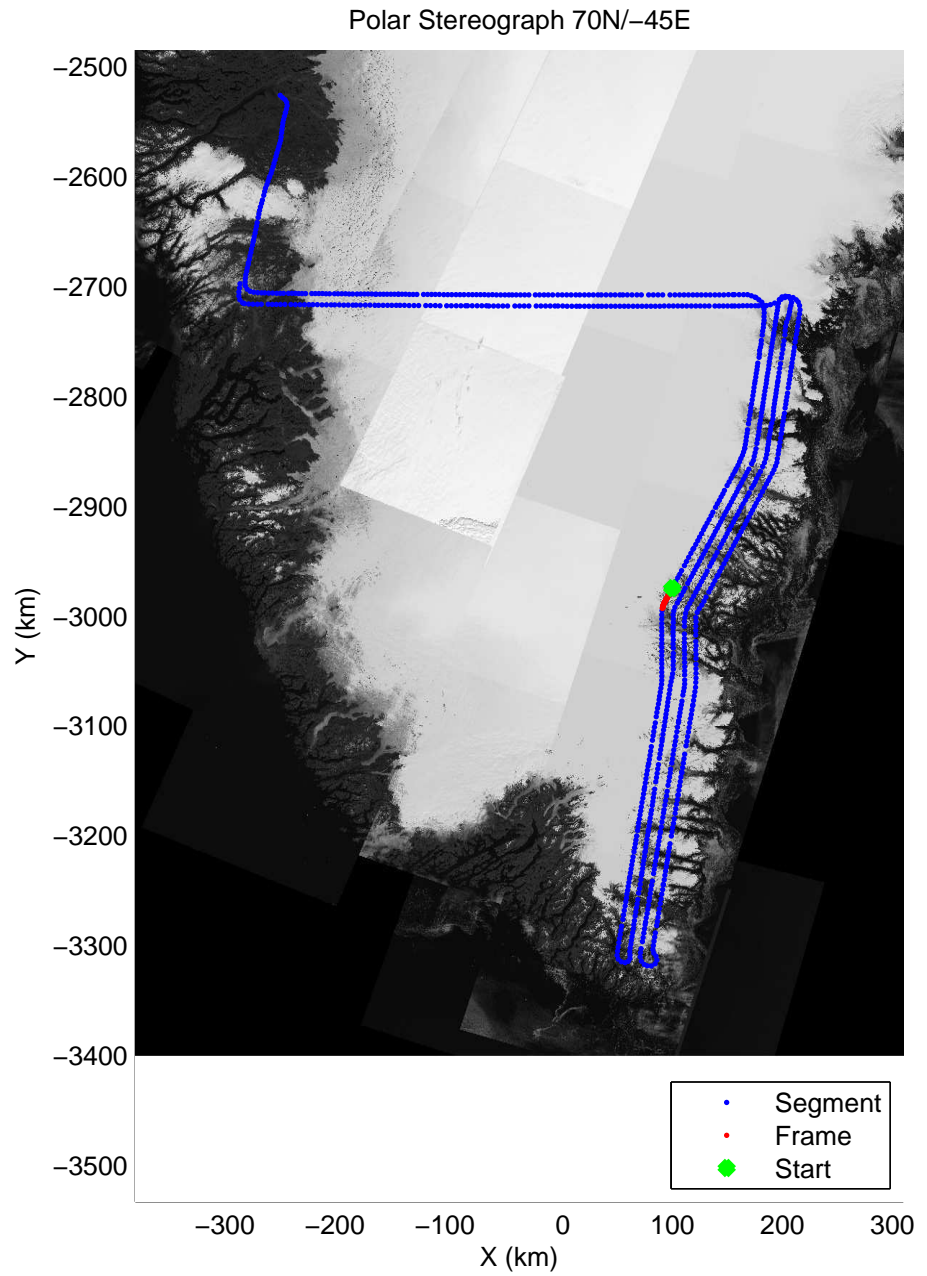
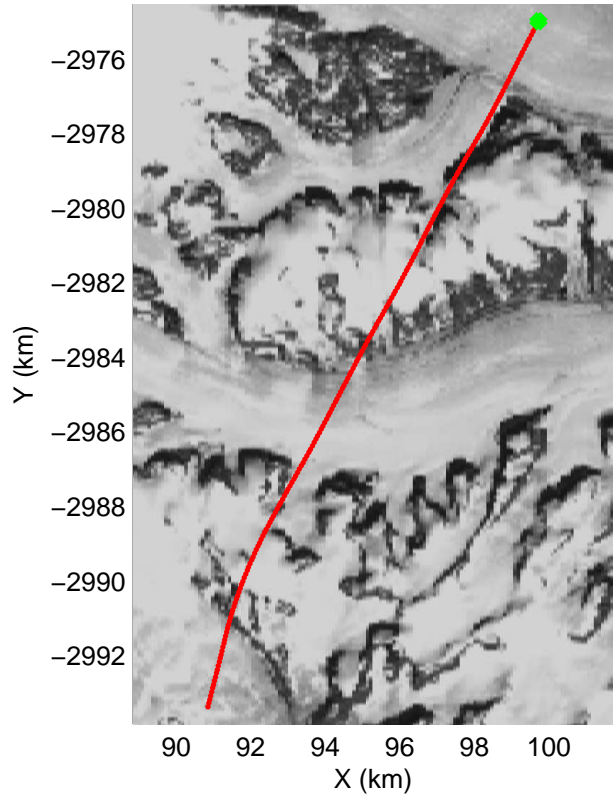
accum 2011_Greenland_P3: "SE Fjords 01" 20110418_01_045: 12:30:56.2 to 12:33:08.5 GPS






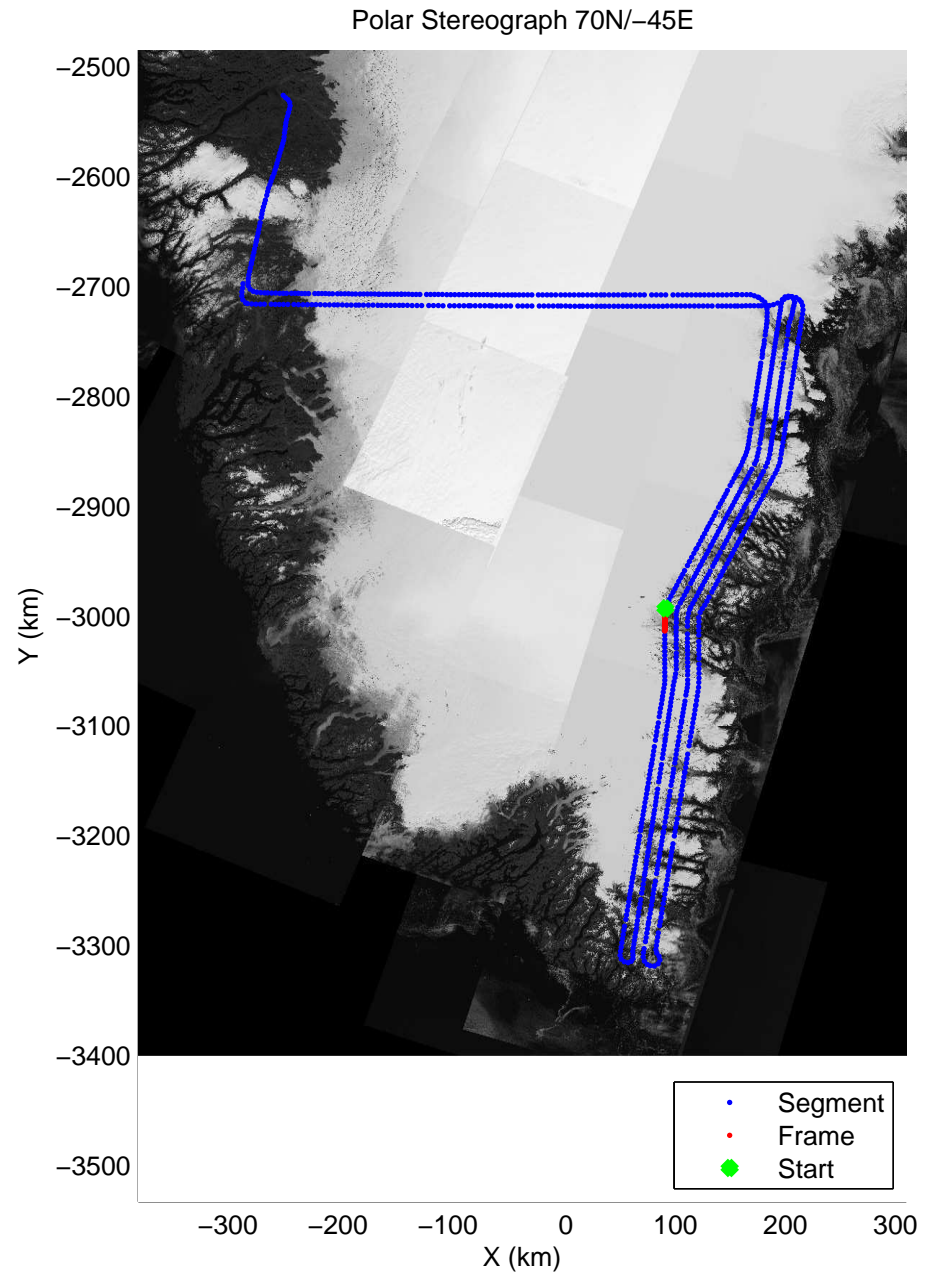

accum 2011_Greenland_P3: "SE Fjords 01" 20110418_01_046: 12:33:08.6 to 12:35:35.1 GPS






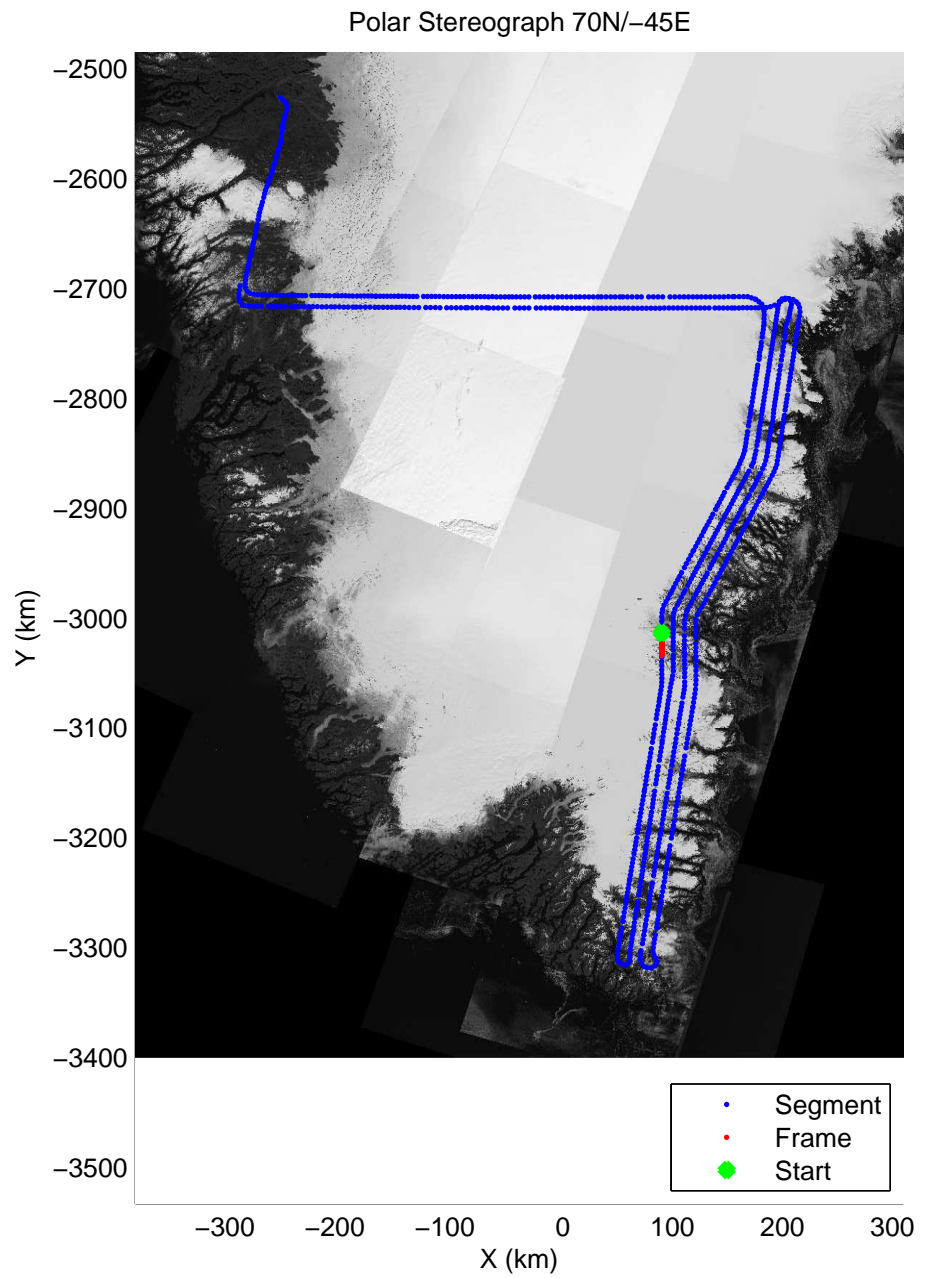

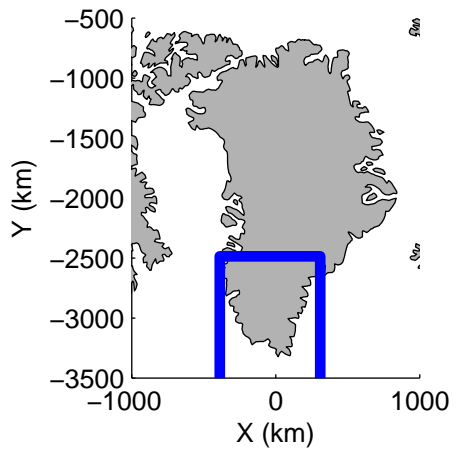
accum 2011_Greenland_P3: "SE Fjords 01" 20110418_01_047: 12:35:35.2 to 12:38:01.5 GPS






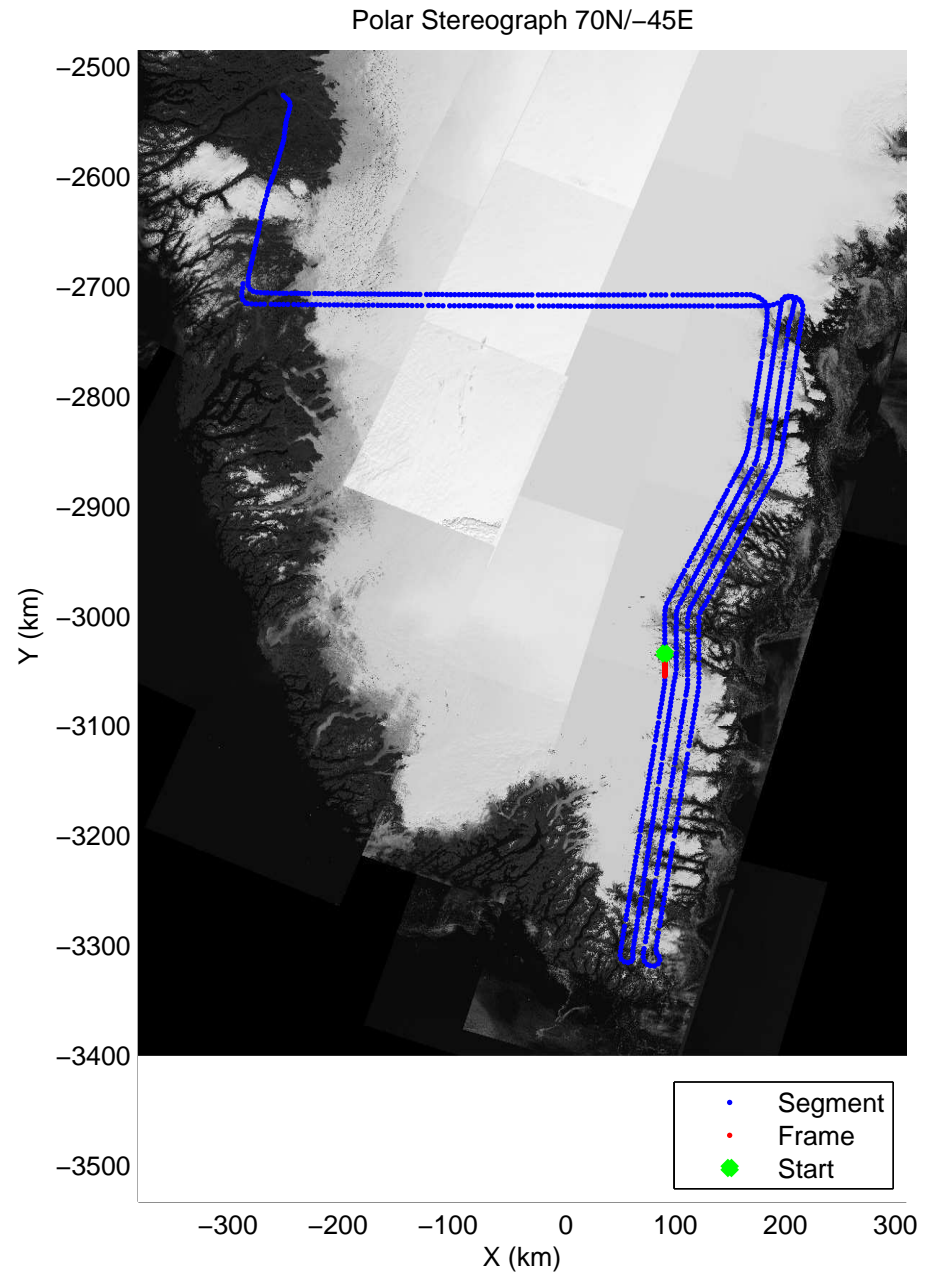

accum 2011_Greenland_P3: "SE Fjords 01" 20110418_01_048: 12:38:01.7 to 12:40:26.2 GPS






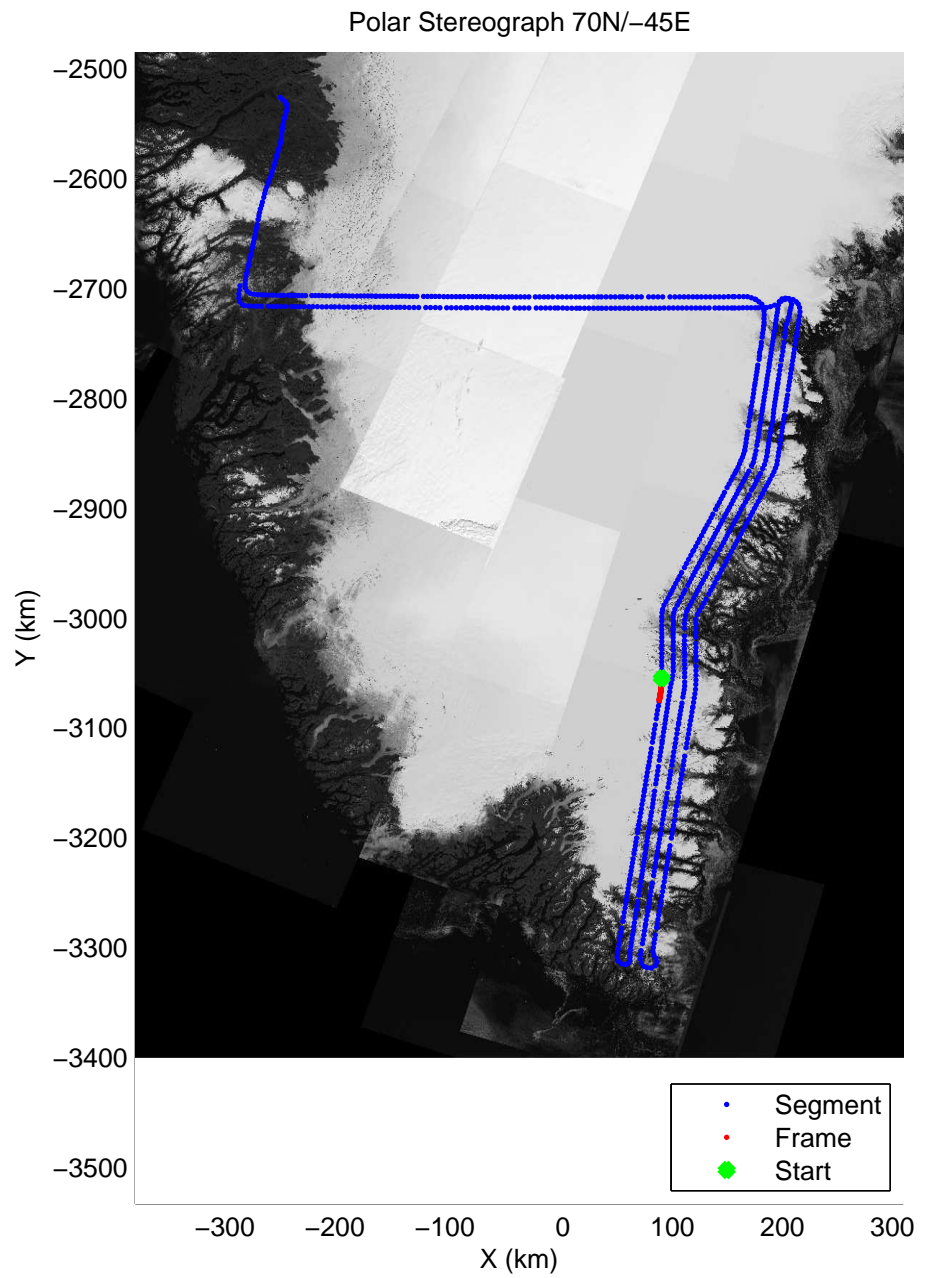
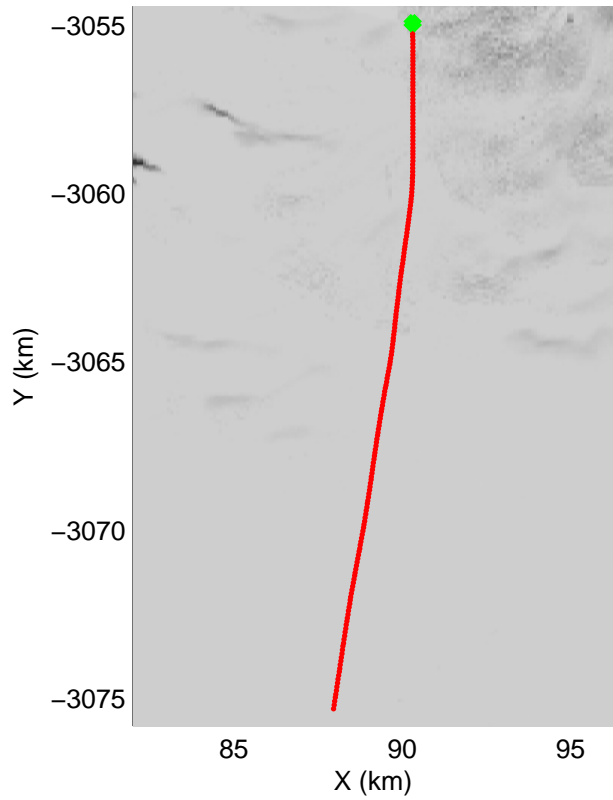
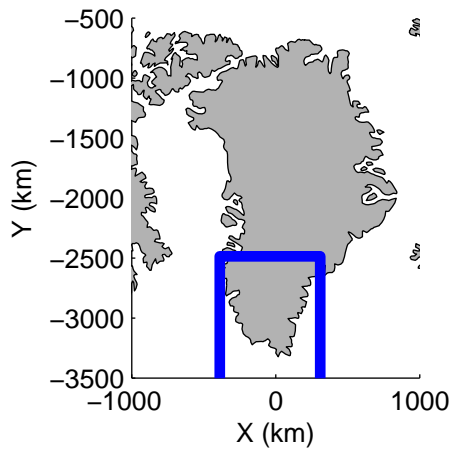
accum 2011_Greenland_P3: "SE Fjords 01" 20110418_01_049: 12:40:26.5 to 12:42:55.1 GPS






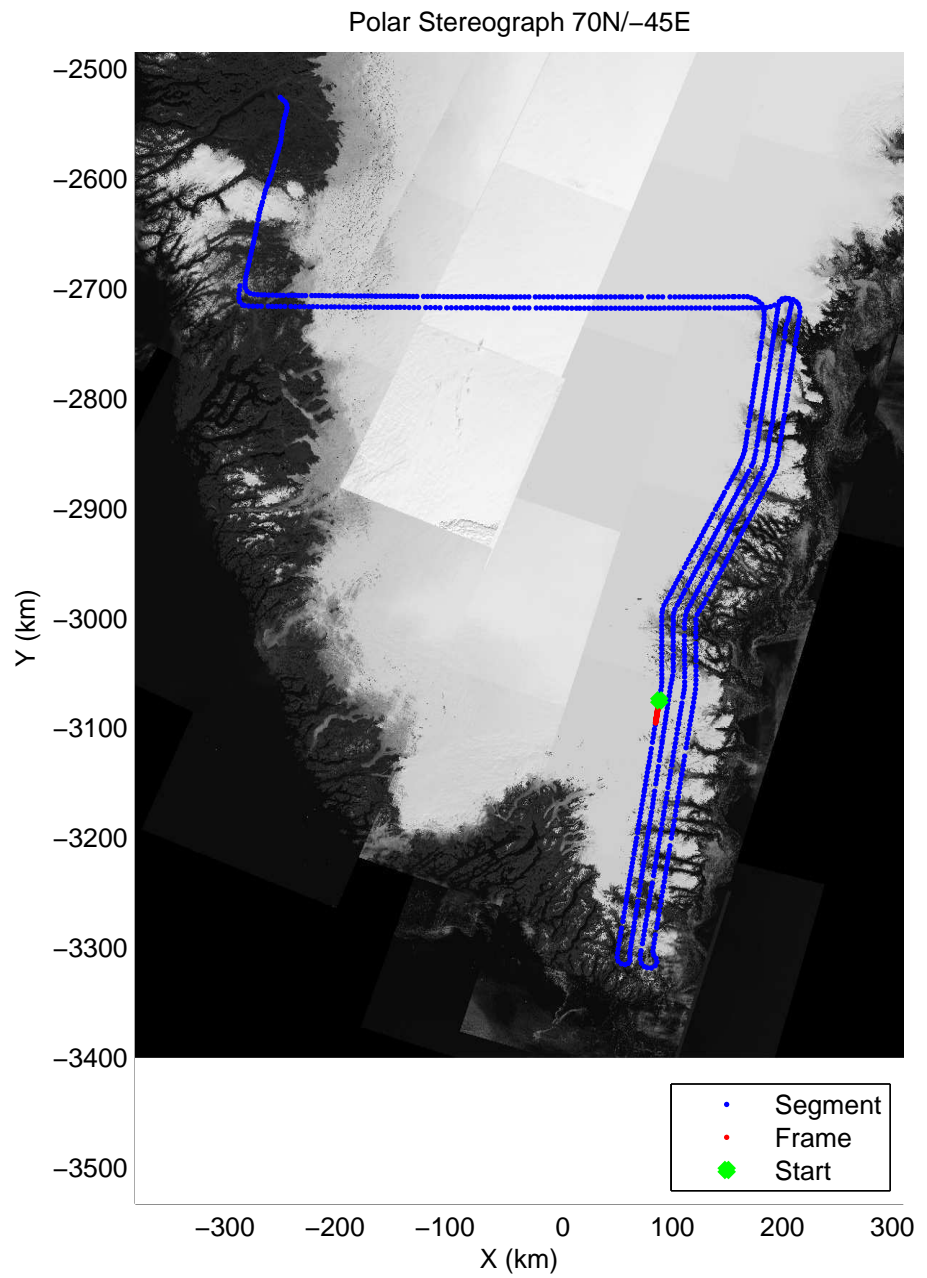
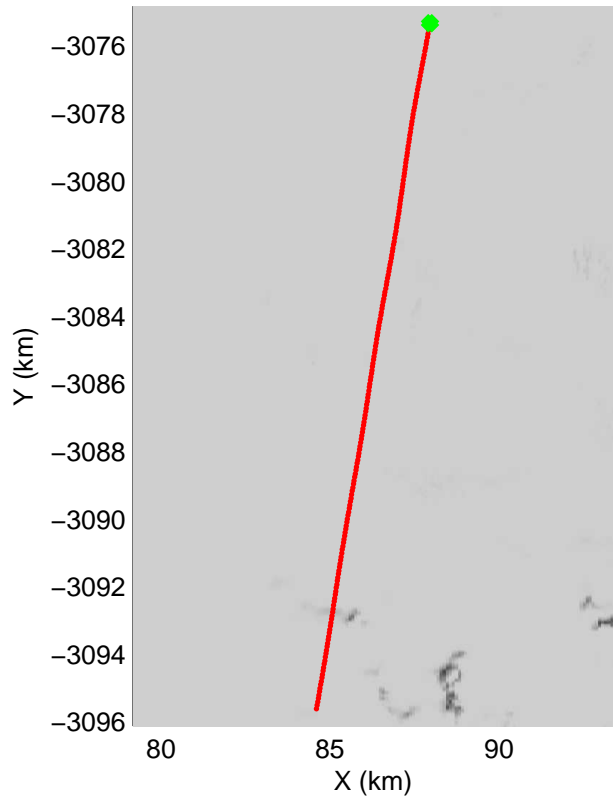
accum 2011_Greenland_P3: "SE Fjords 01" 20110418_01_050: 12:42:55.2 to 12:45:20.3 GPS






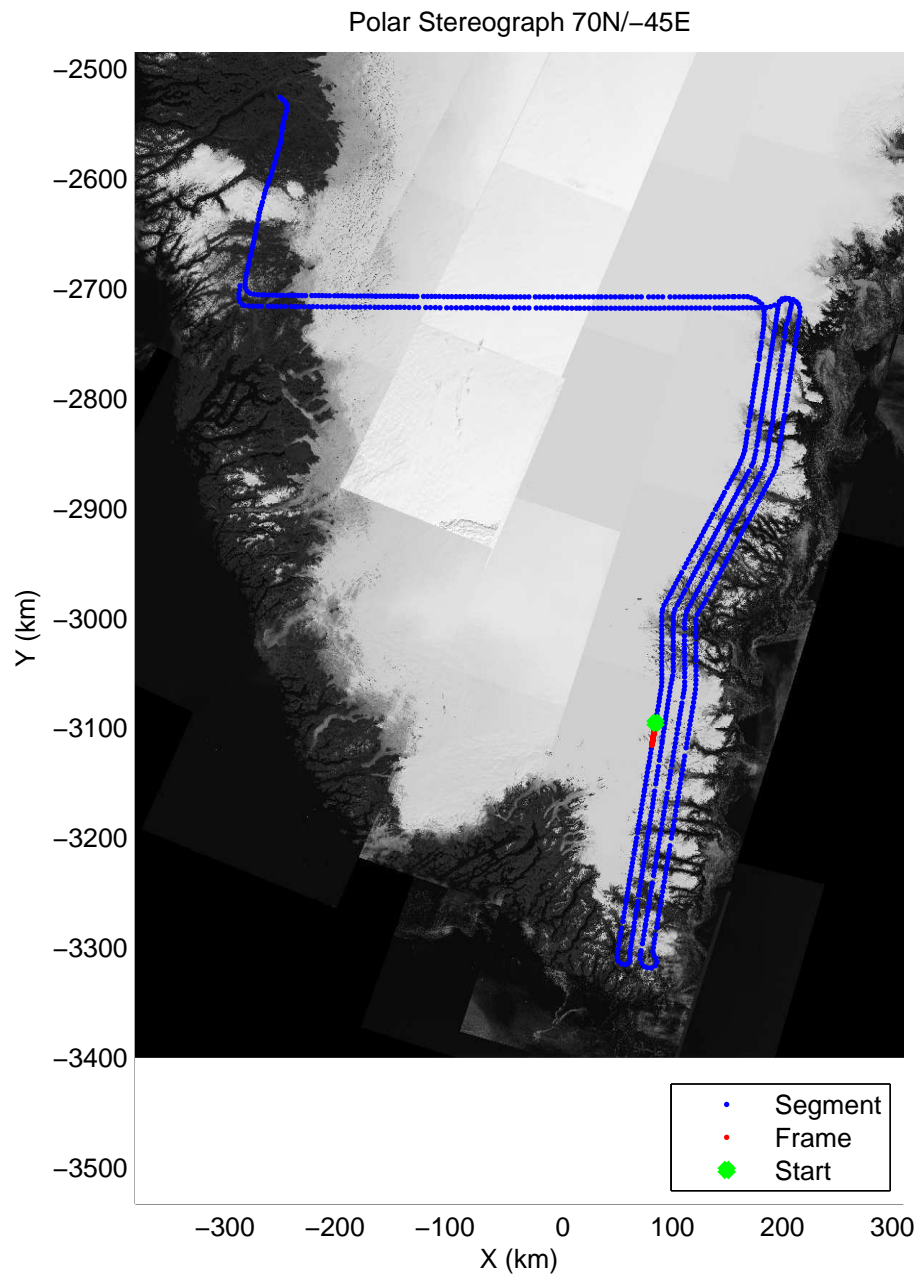
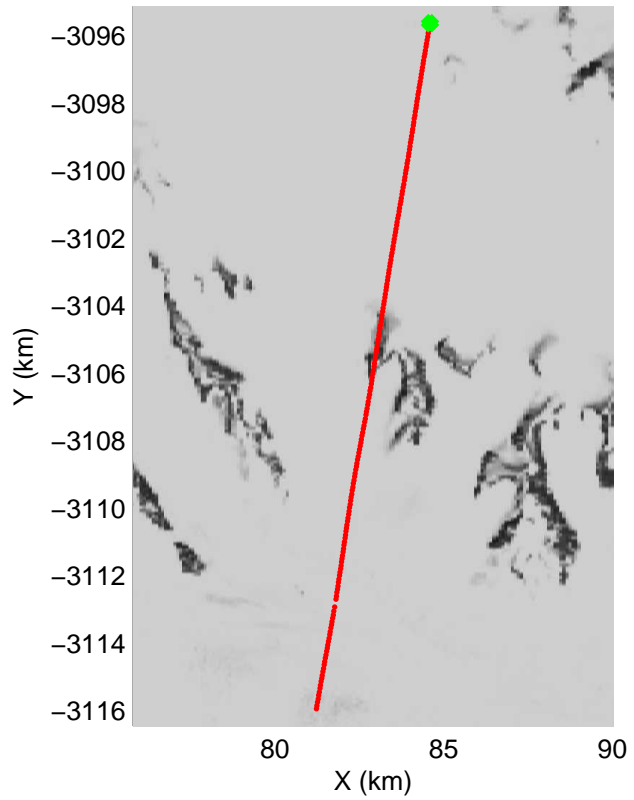
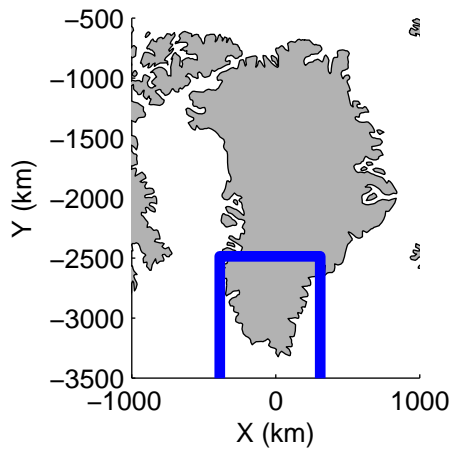
accum 2011_Greenland_P3: "SE Fjords 01" 20110418_01_051: 12:45:20.5 to 12:47:49.6 GPS






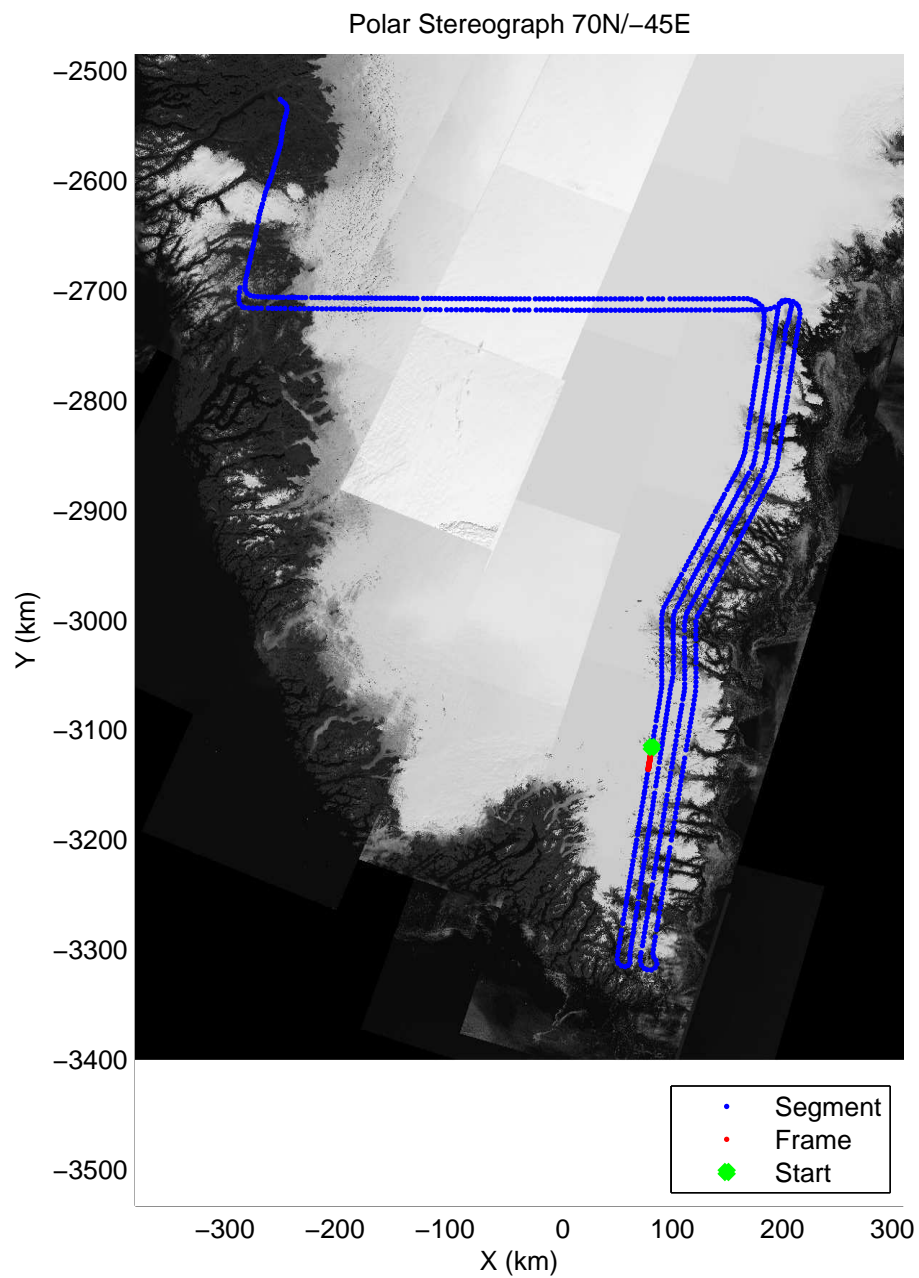

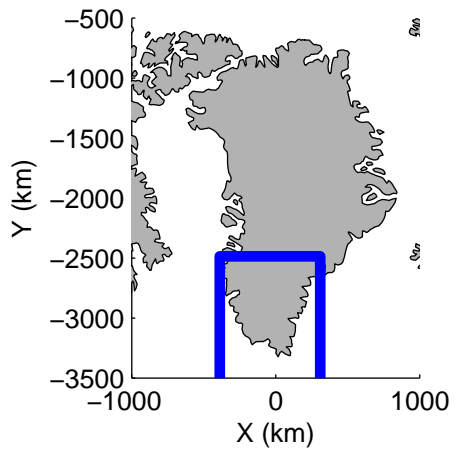
accum 2011_Greenland_P3: "SE Fjords 01" 20110418_01_052: 12:47:49.8 to 12:50:10.7 GPS






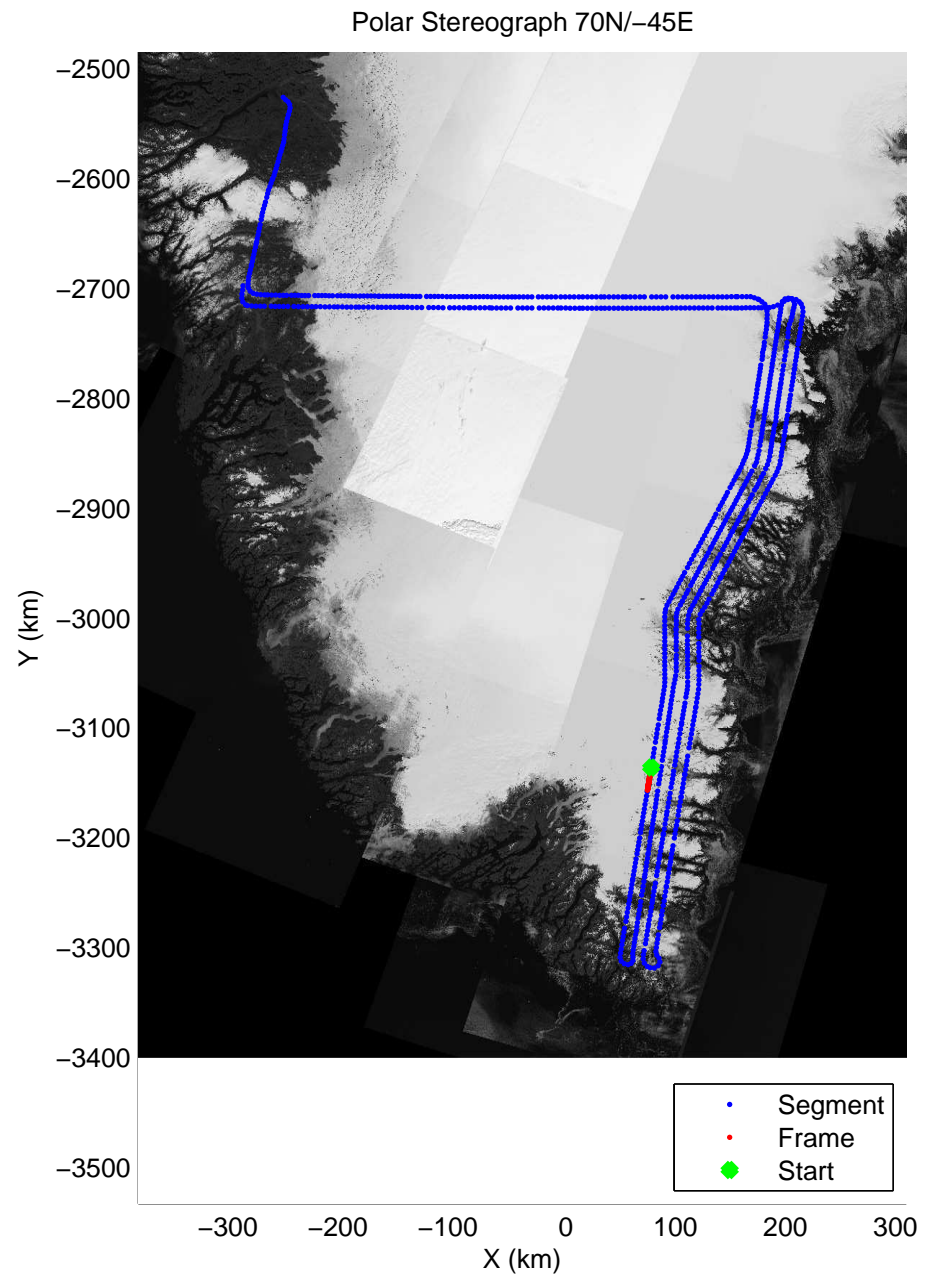

accum 2011_Greenland_P3: "SE Fjords 01" 20110418_01_053: 12:50:10.8 to 12:52:30.6 GPS






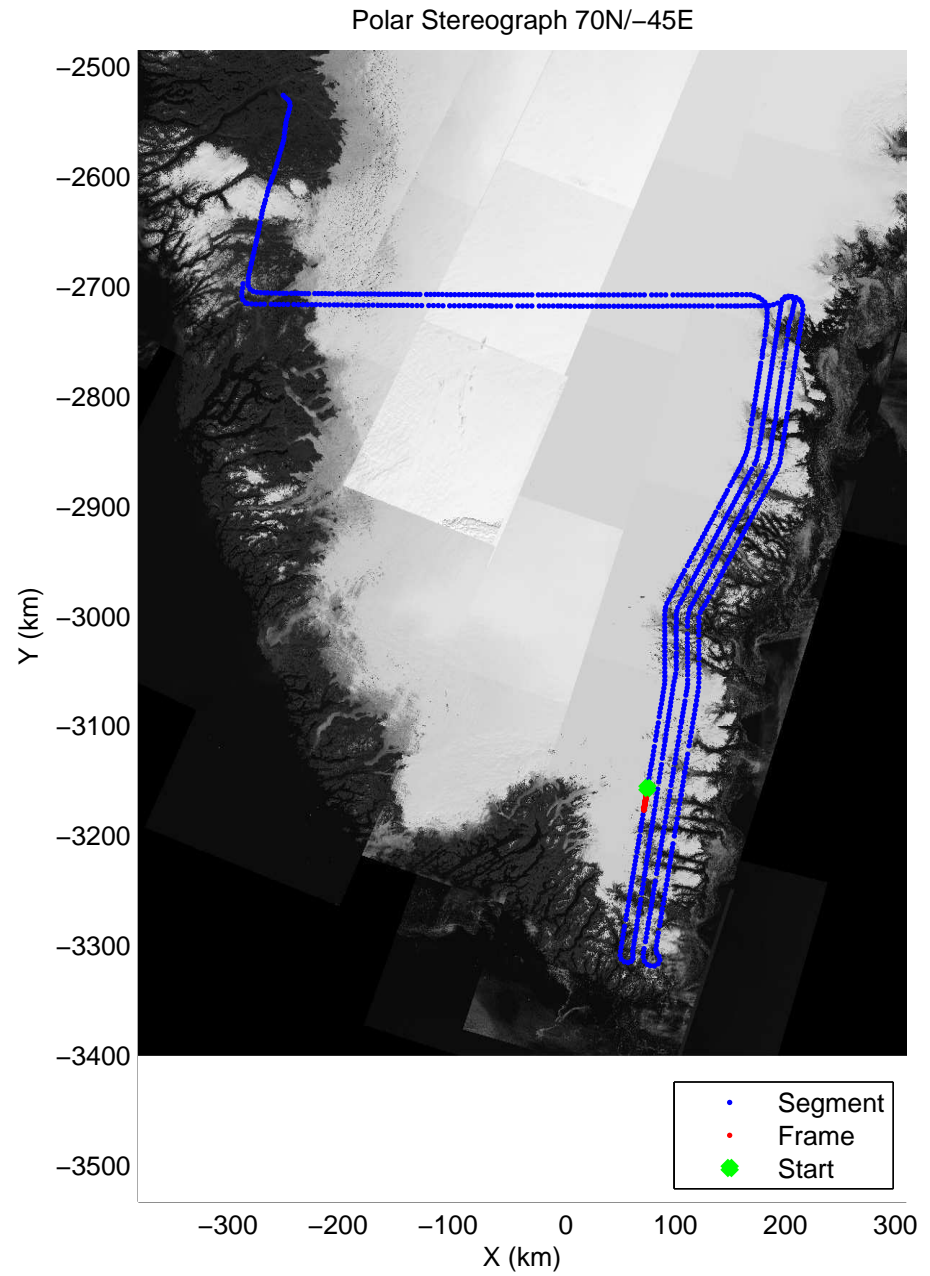

accum 2011_Greenland_P3: "SE Fjords 01" 20110418_01_054: 12:52:30.7 to 12:54:53.8 GPS






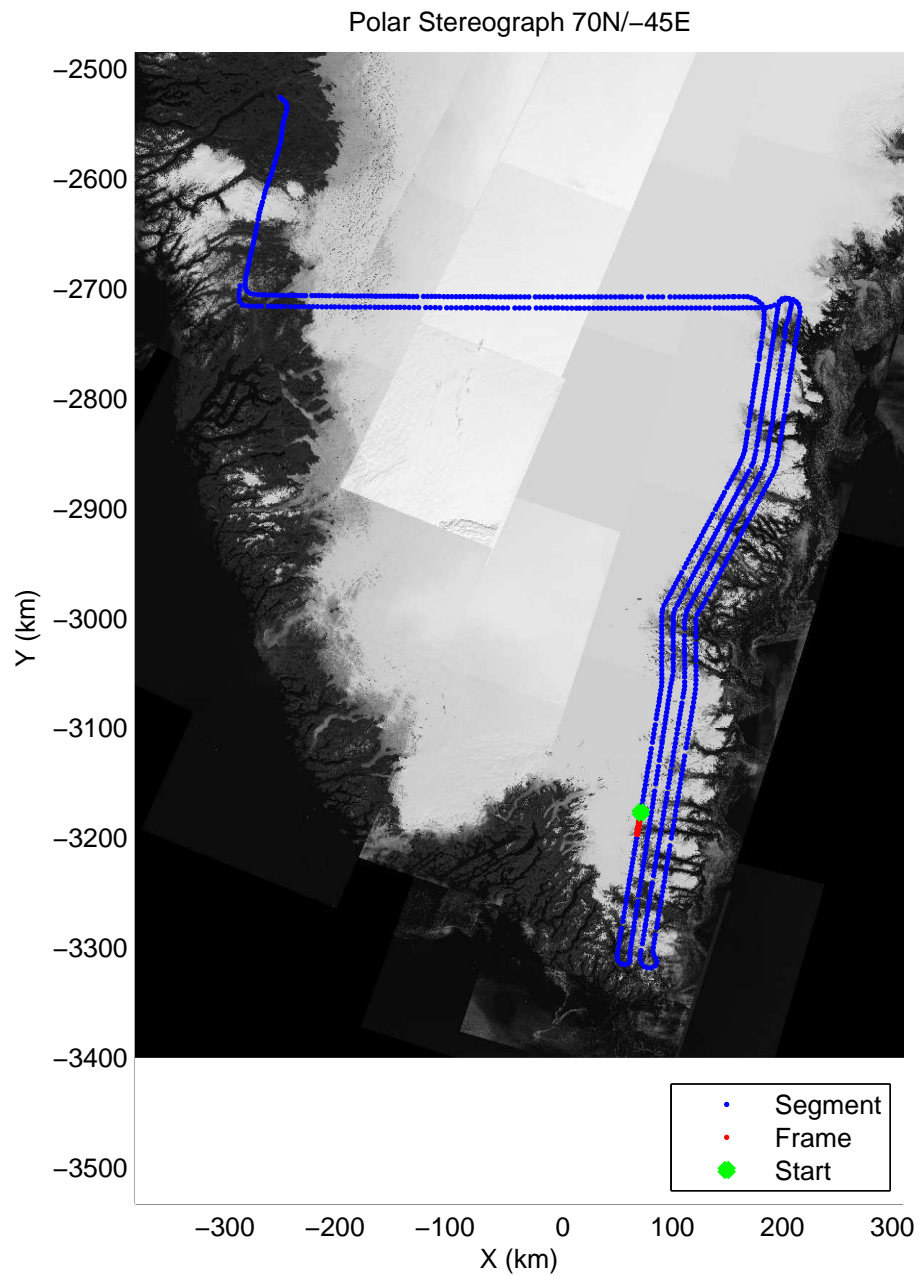

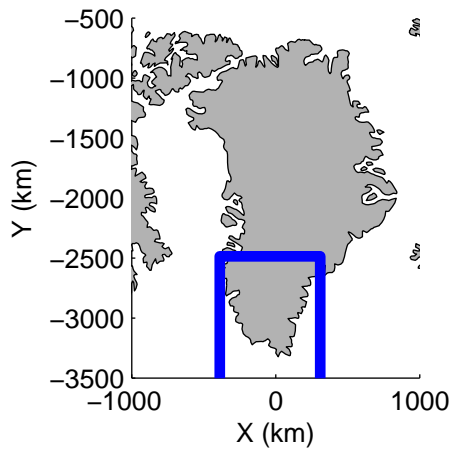
accum 2011_Greenland_P3: "SE Fjords 01" 20110418_01_055: 12:54:54.0 to 12:57:18.4 GPS






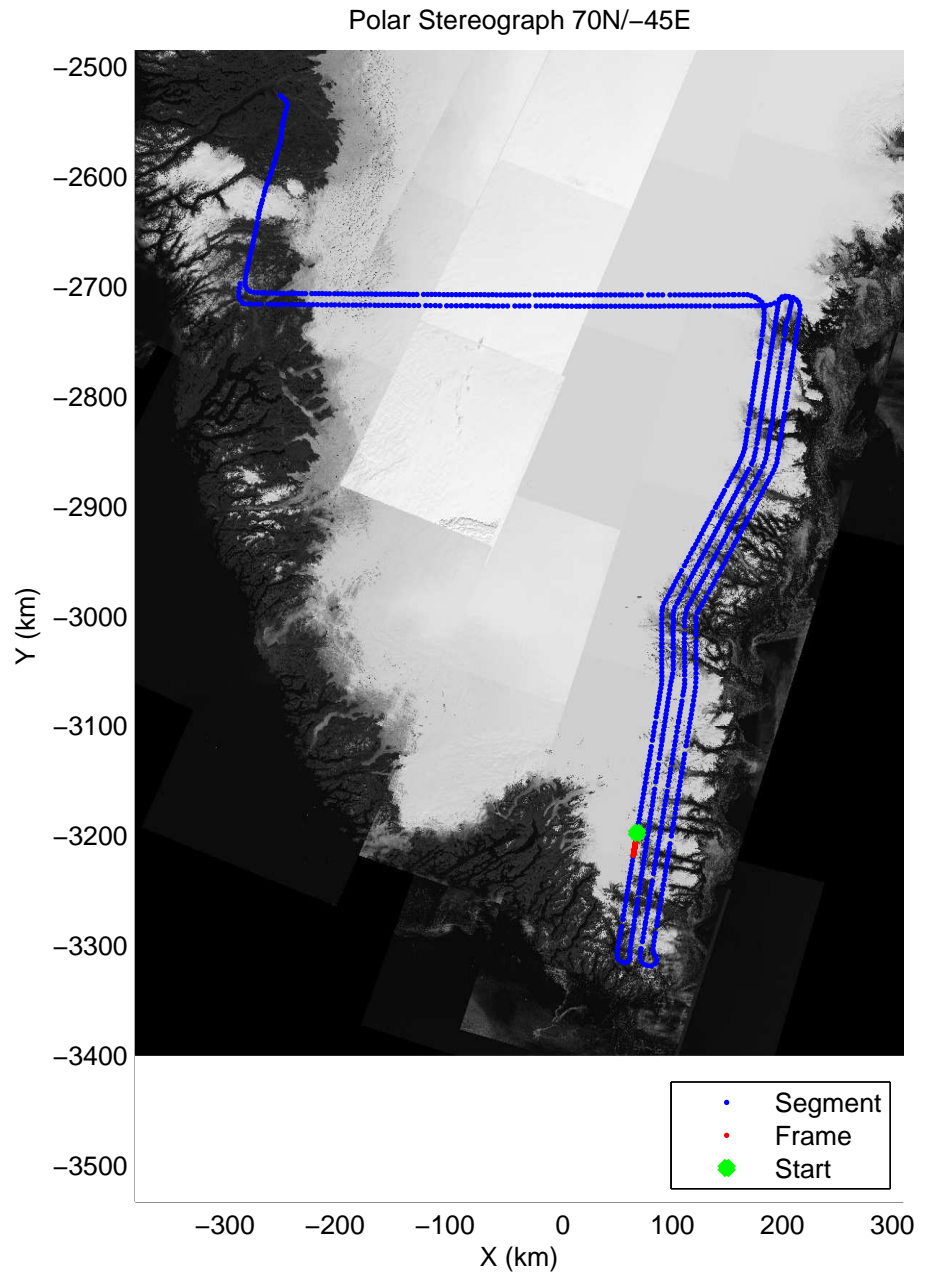
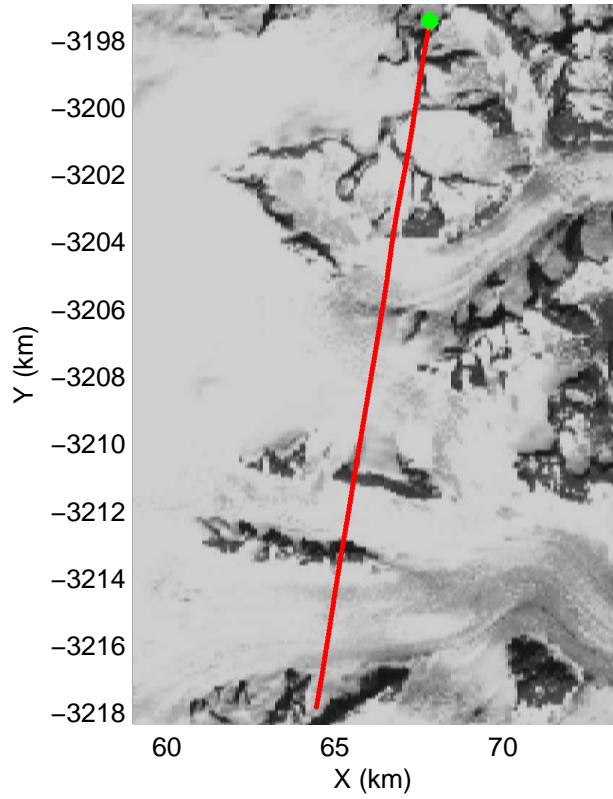
accum 2011_Greenland_P3: "SE Fjords 01" 20110418_01_056: 12:57:18.6 to 12:59:39.2 GPS






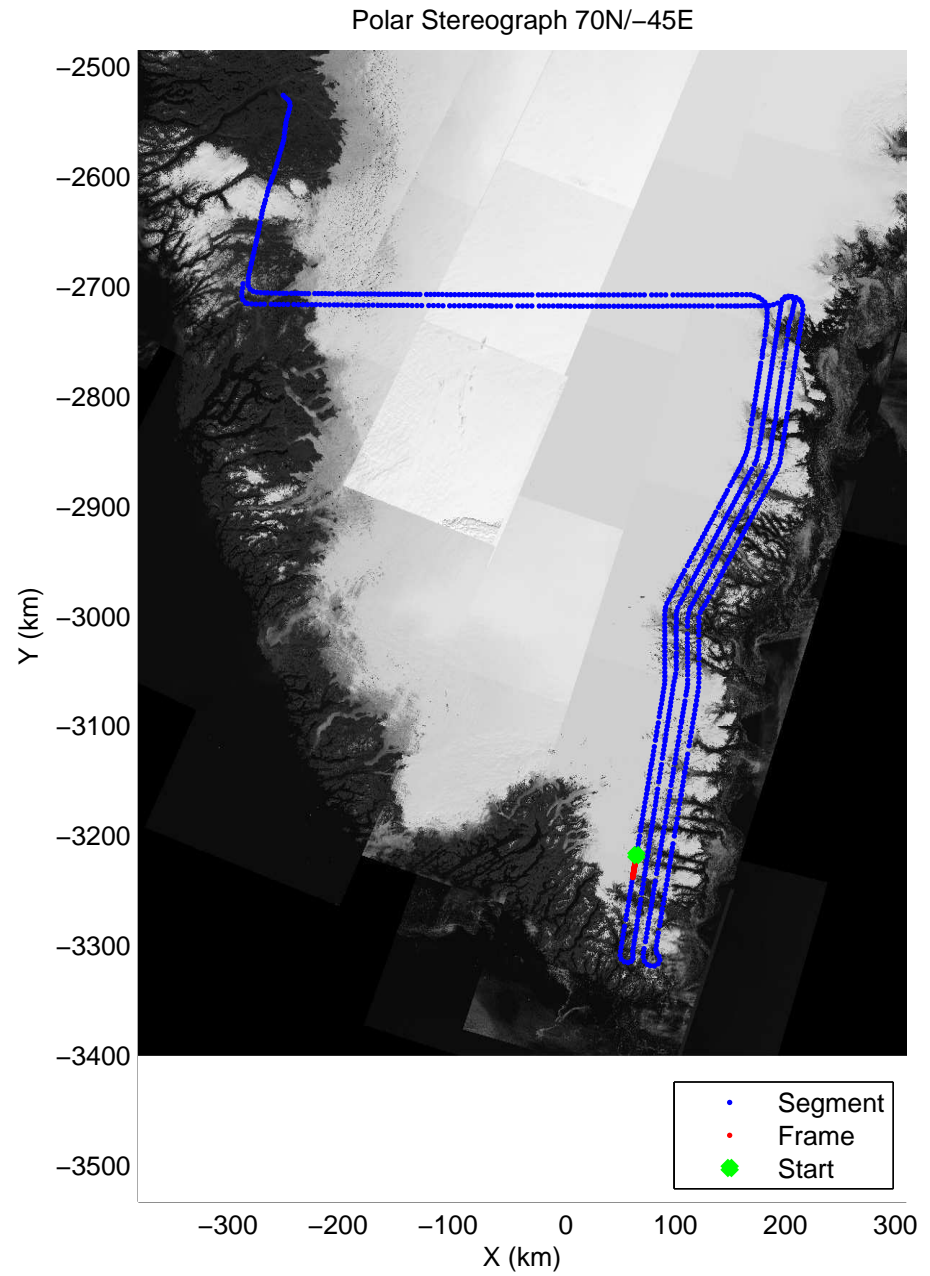

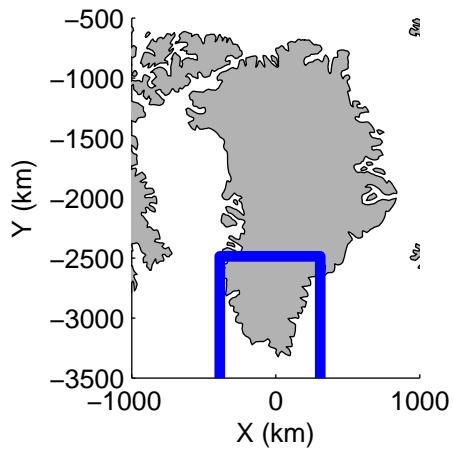
accum 2011_Greenland_P3: "SE Fjords 01" 20110418_01_057: 12:59:39.4 to 13:02:12.1 GPS






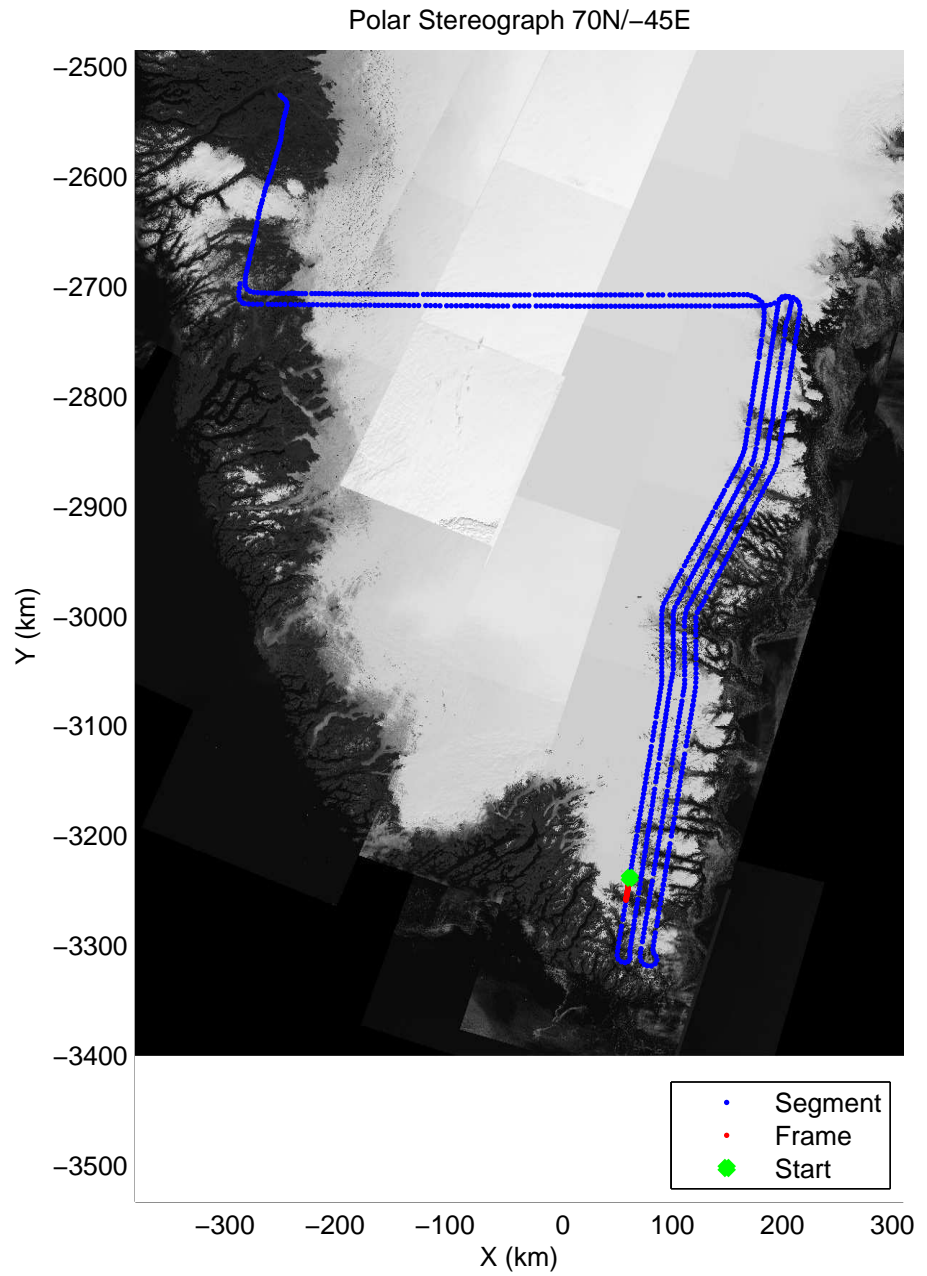

accum 2011_Greenland_P3: "SE Fjords 01" 20110418_01_058: 13:02:12.4 to 13:04:45.7 GPS






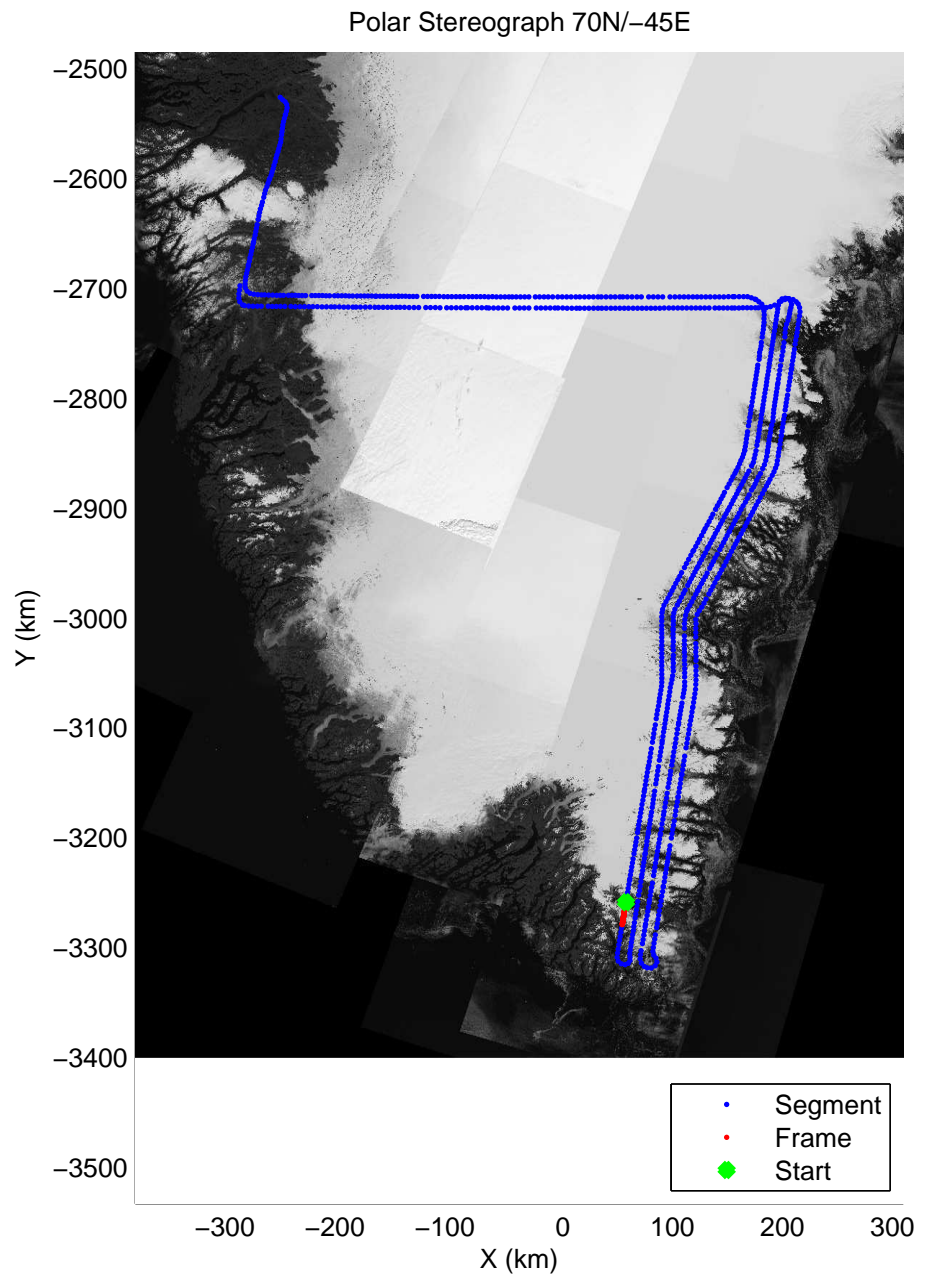

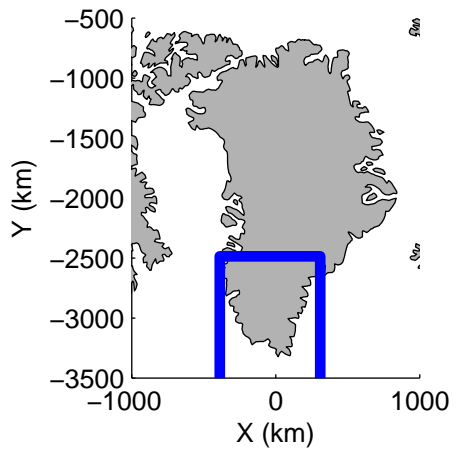
accum 2011_Greenland_P3: "SE Fjords 01" 20110418_01_059: 13:04:45.9 to 13:07:16.3 GPS






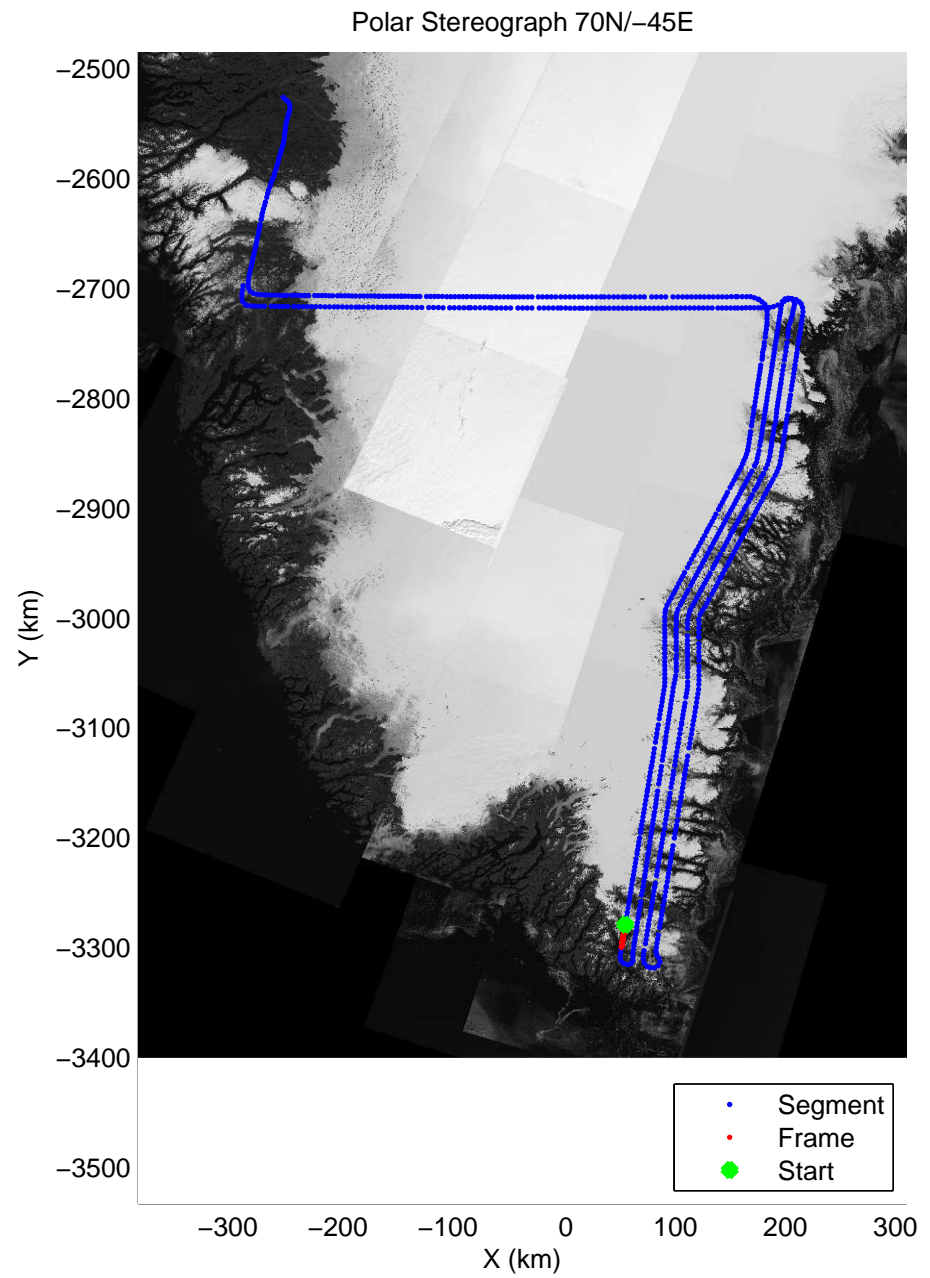

accum 2011_Greenland_P3: "SE Fjords 01" 20110418_01_060: 13:07:16.5 to 13:09:51.1 GPS






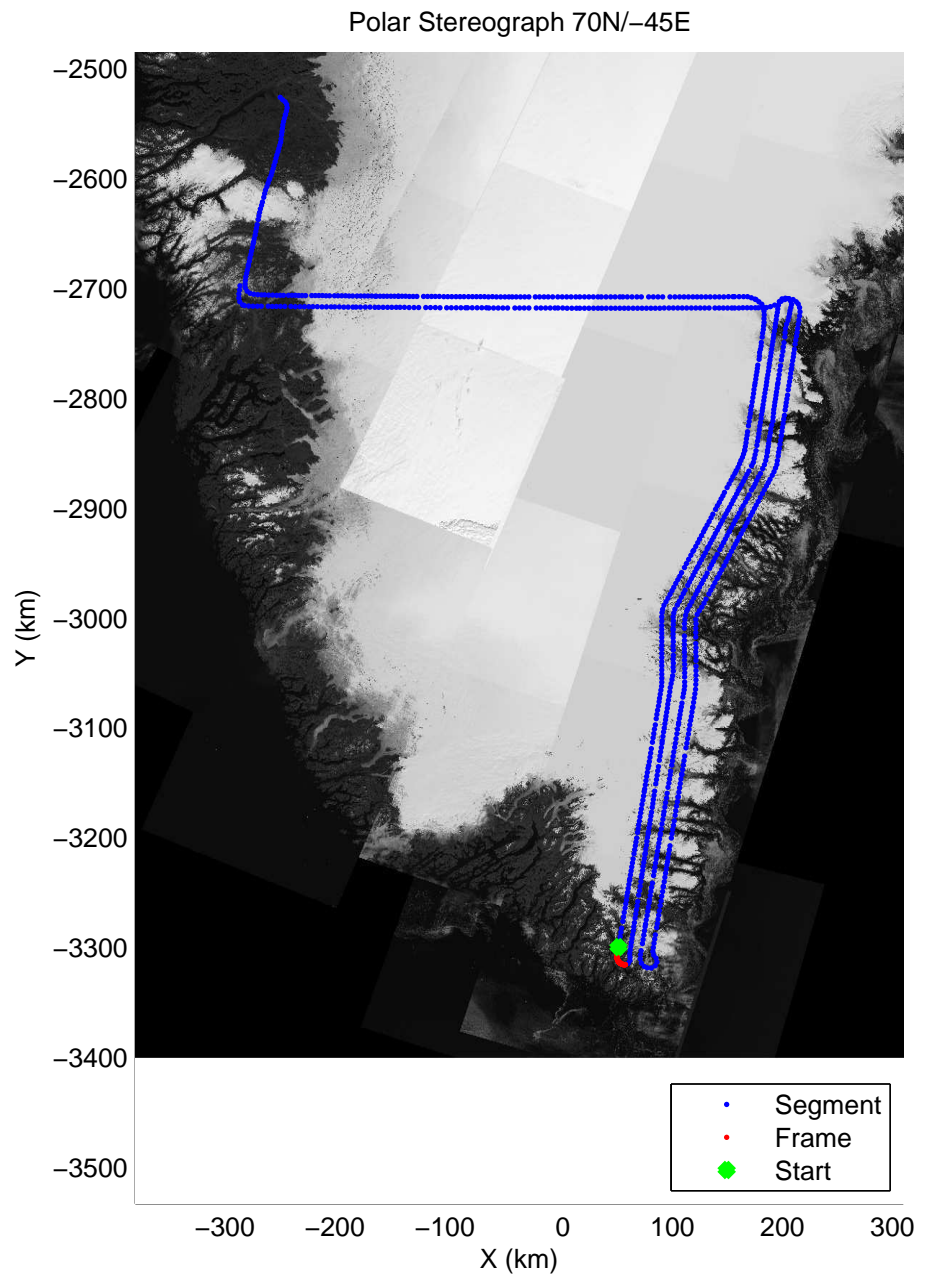

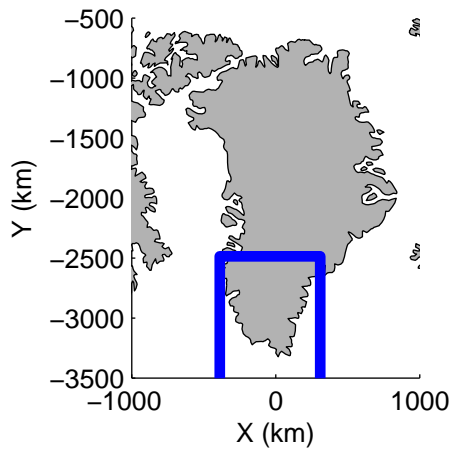
accum 2011_Greenland_P3: "SE Fjords 01" 20110418_01_061: 13:09:51.3 to 13:12:10.1 GPS






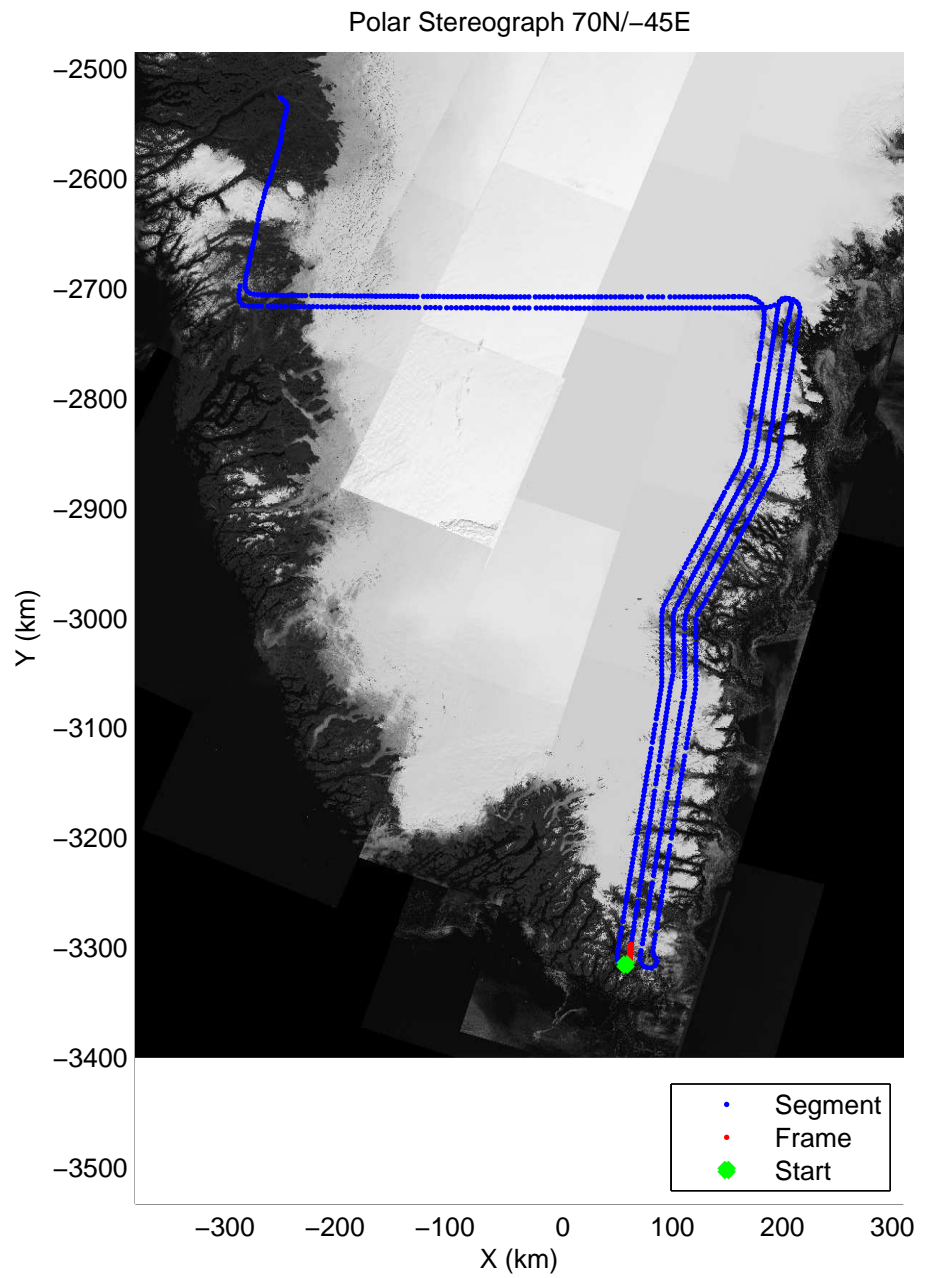

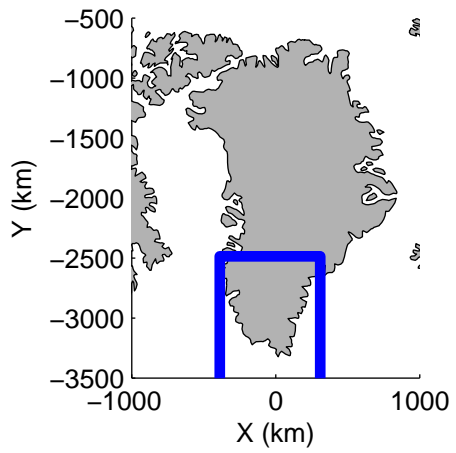
accum 2011_Greenland_P3: "SE Fjords 01" 20110418_01_062: 13:12:10.3 to 13:14:38.2 GPS






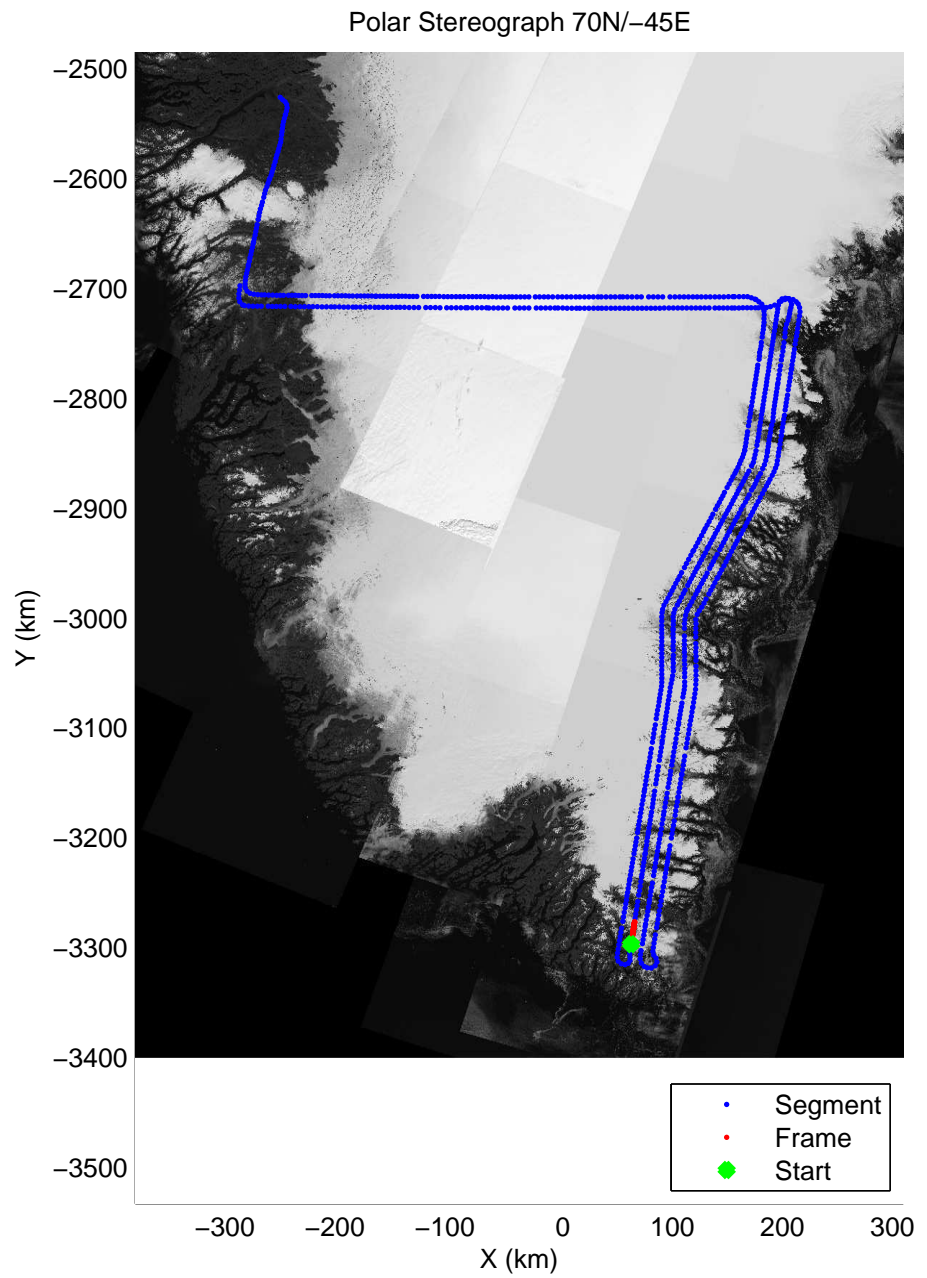

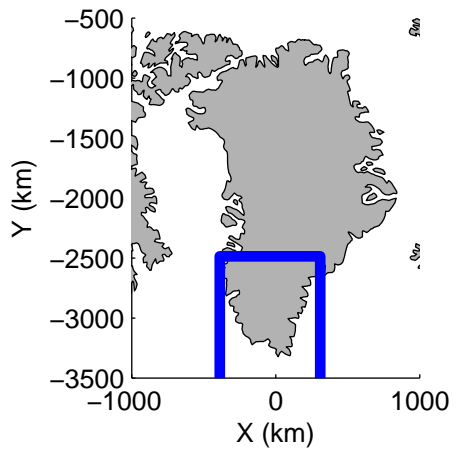
accum 2011_Greenland_P3: "SE Fjords 01" 20110418_01_063: 13:14:38.4 to 13:17:08.4 GPS






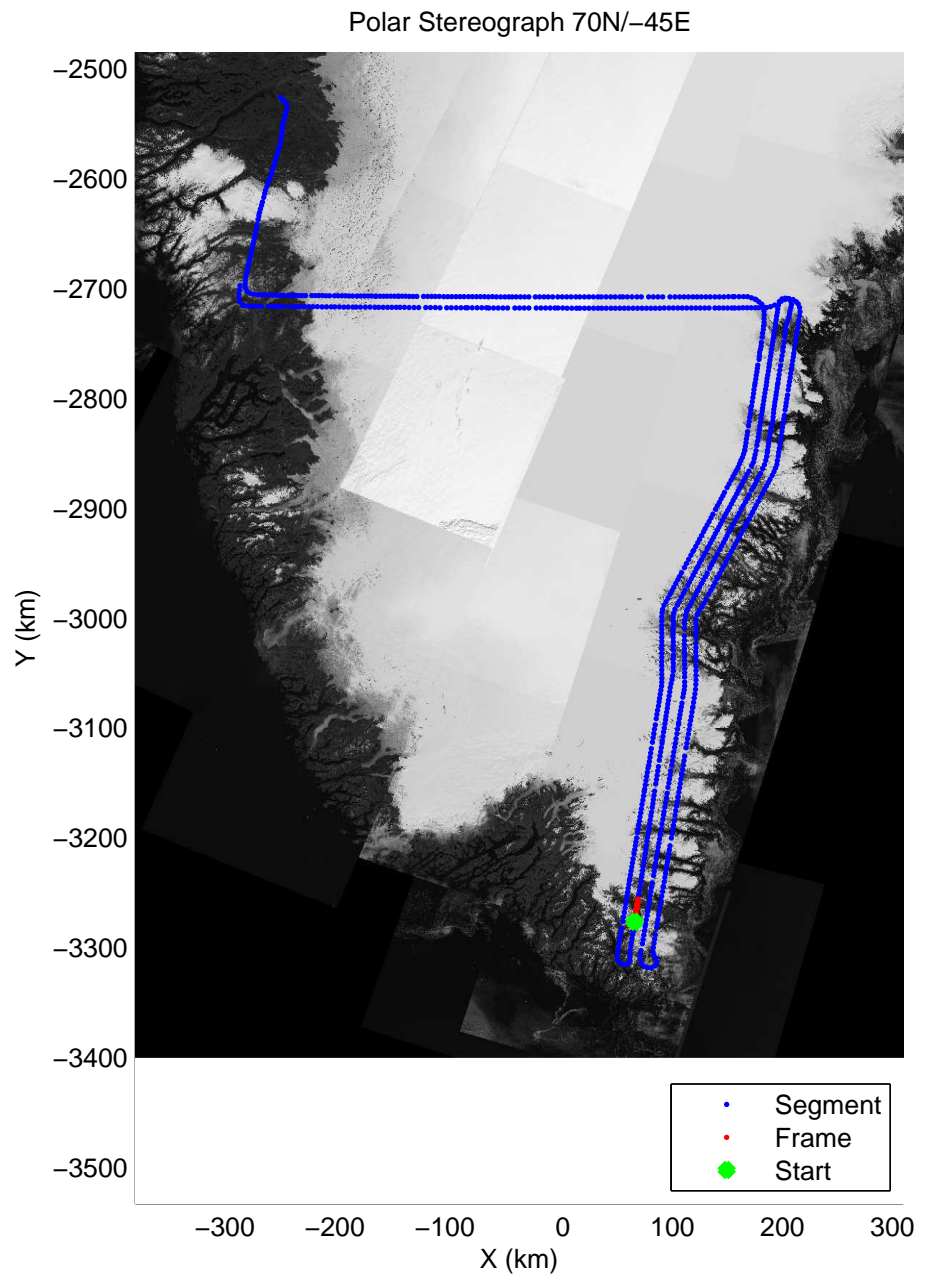

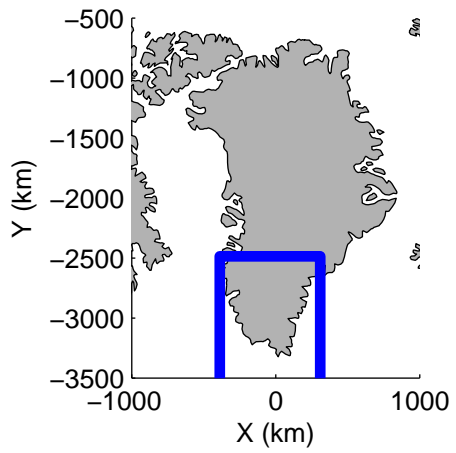
accum 2011_Greenland_P3: "SE Fjords 01" 20110418_01_064: 13:17:08.6 to 13:19:57.4 GPS



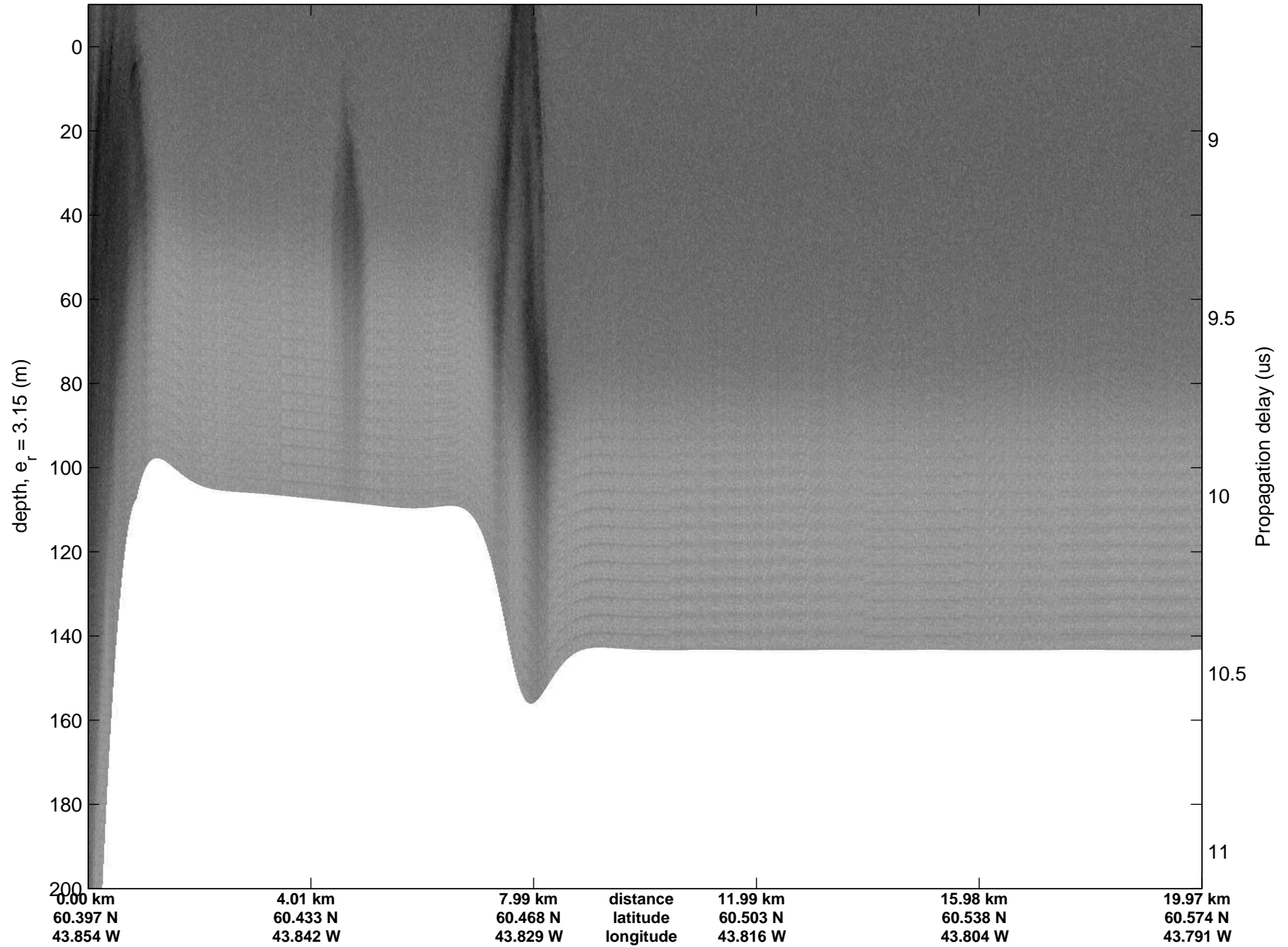


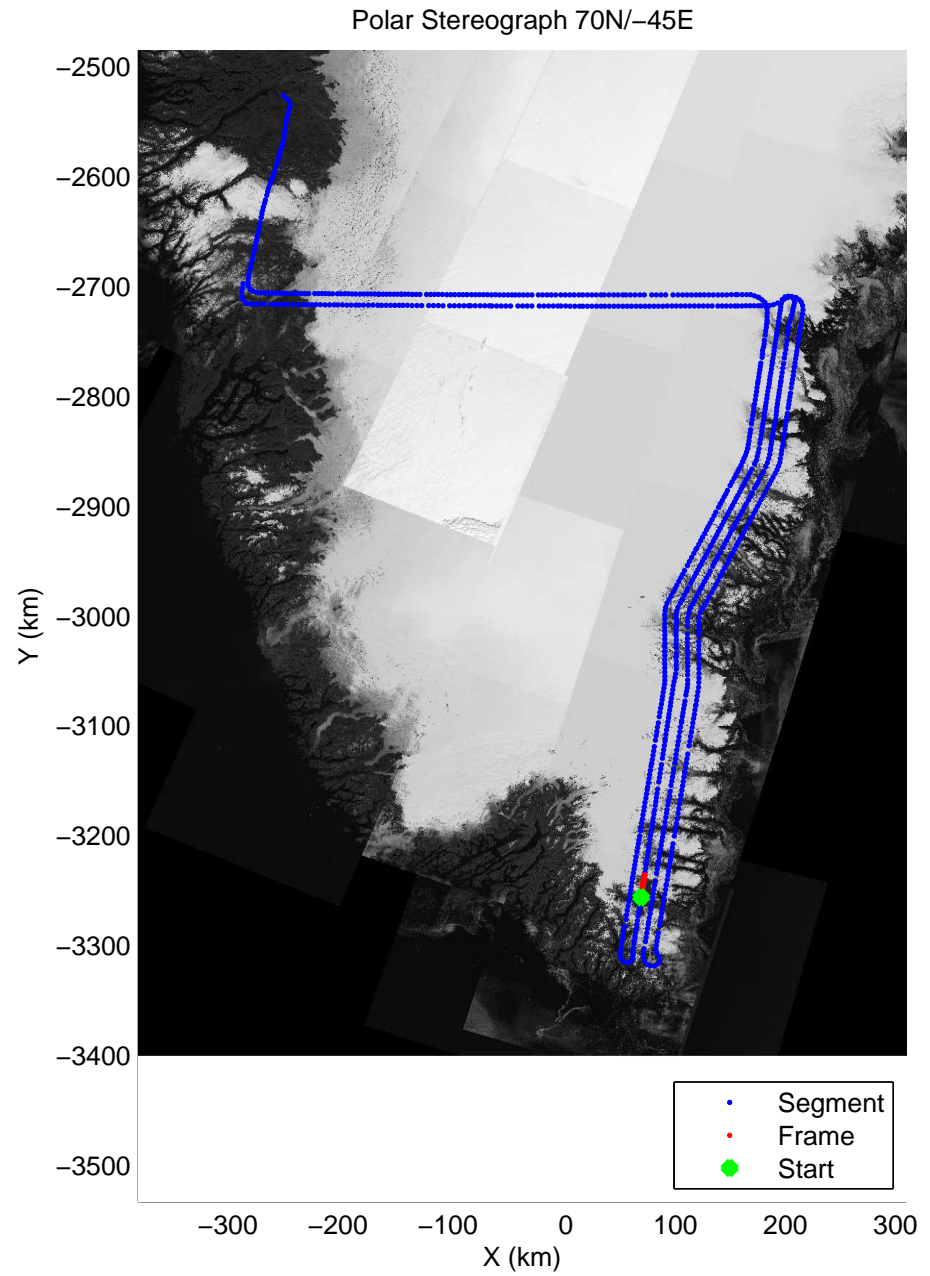

accum 2011_Greenland_P3: "SE Fjords 01" 20110418_01_065: 13:19:57.6 to 13:22:29.9 GPS






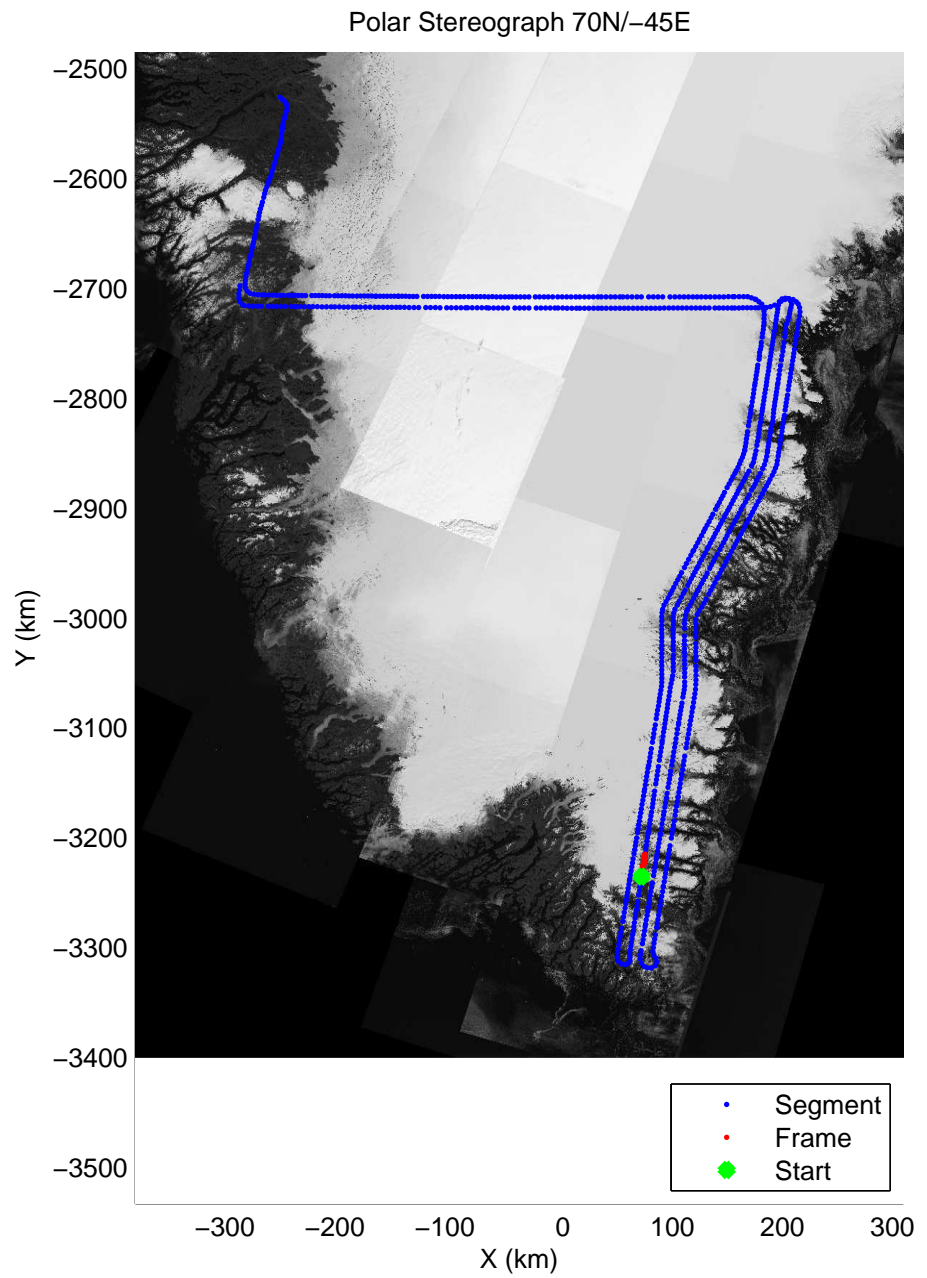
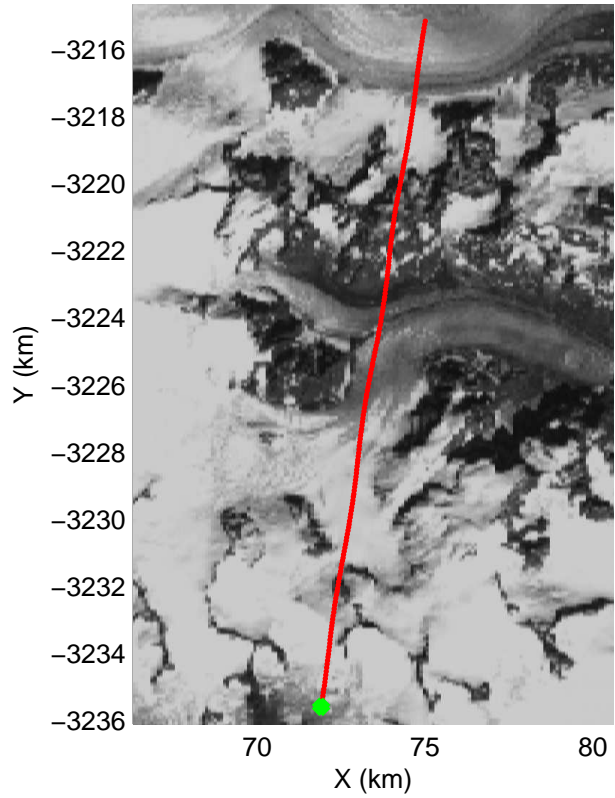
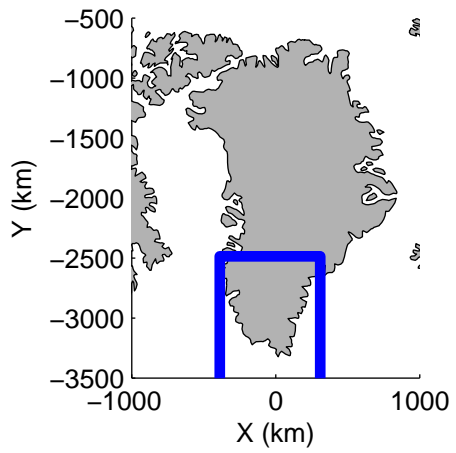
accum 2011_Greenland_P3: "SE Fjords 01" 20110418_01_066: 13:22:30.1 to 13:24:57.0 GPS






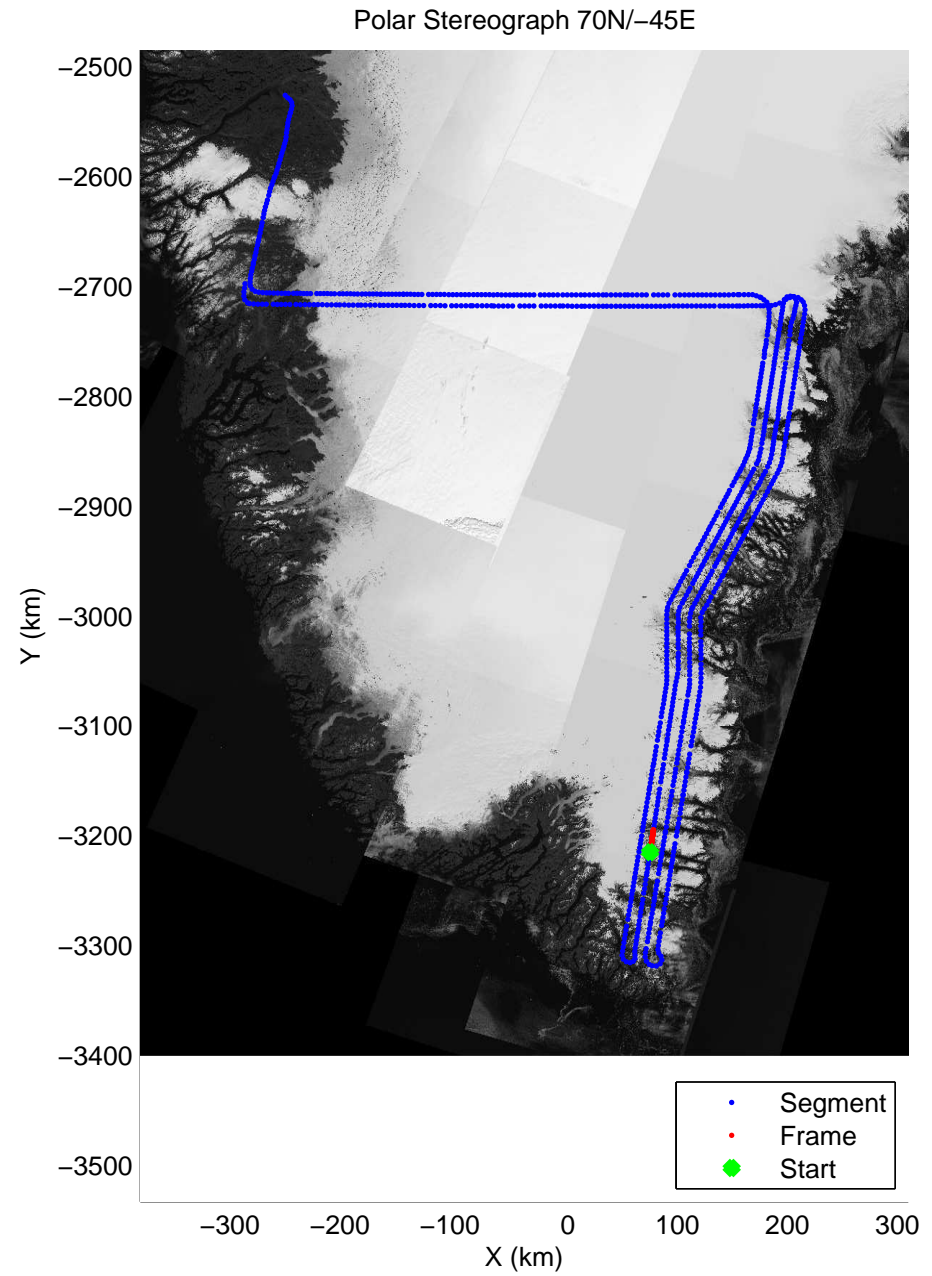

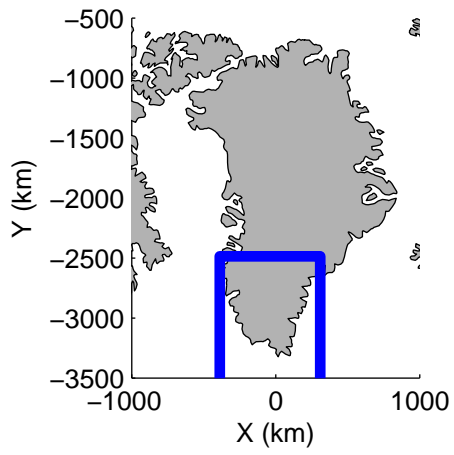
accum 2011_Greenland_P3: "SE Fjords 01" 20110418_01_067: 13:24:57.2 to 13:27:11.9 GPS






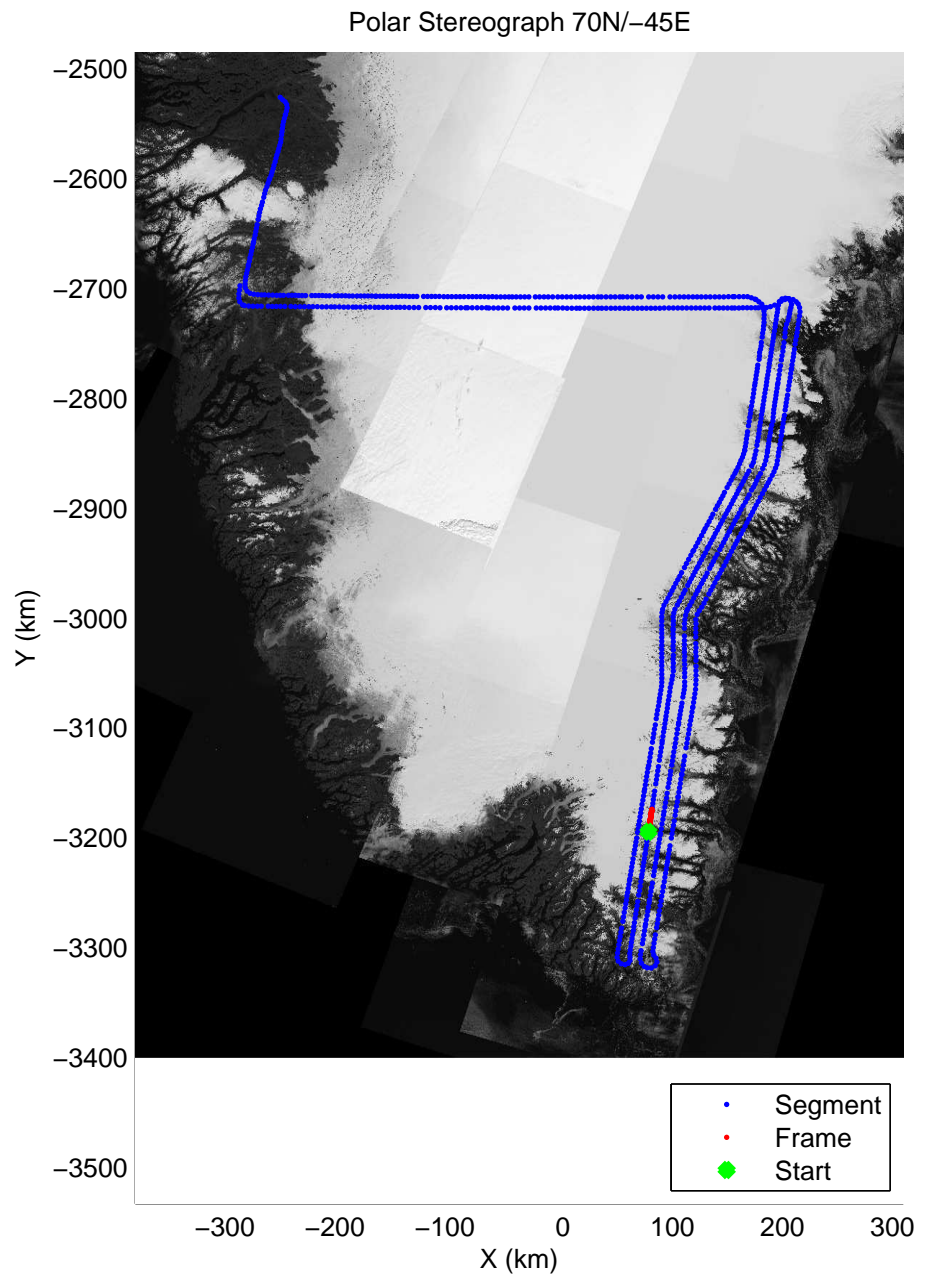

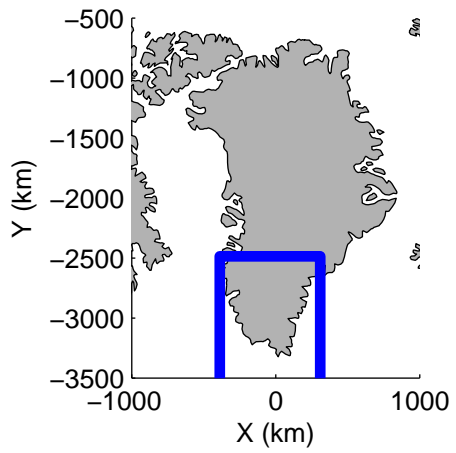
accum 2011_Greenland_P3: "SE Fjords 01" 20110418_01_068: 13:27:12.0 to 13:29:42.2 GPS






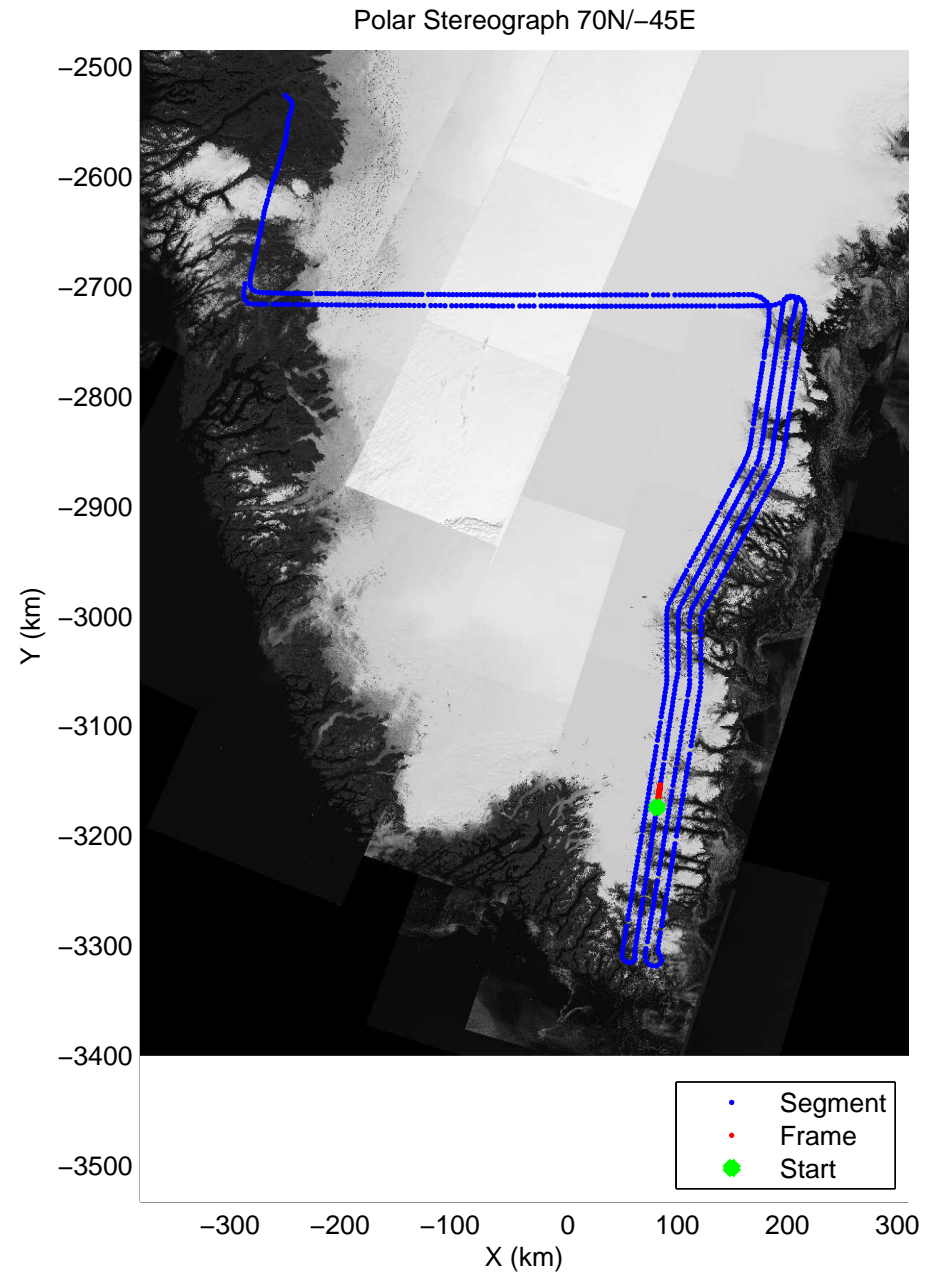

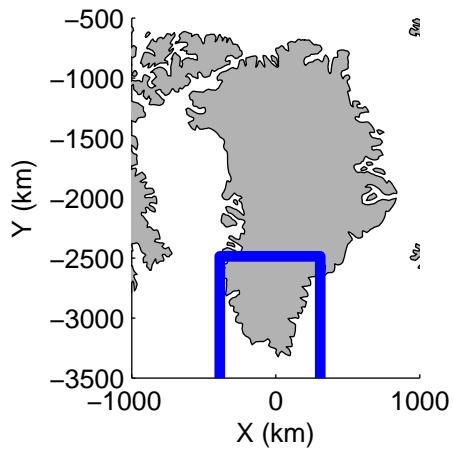
accum 2011_Greenland_P3: "SE Fjords 01" 20110418_01_069: 13:29:42.4 to 13:32:16.2 GPS






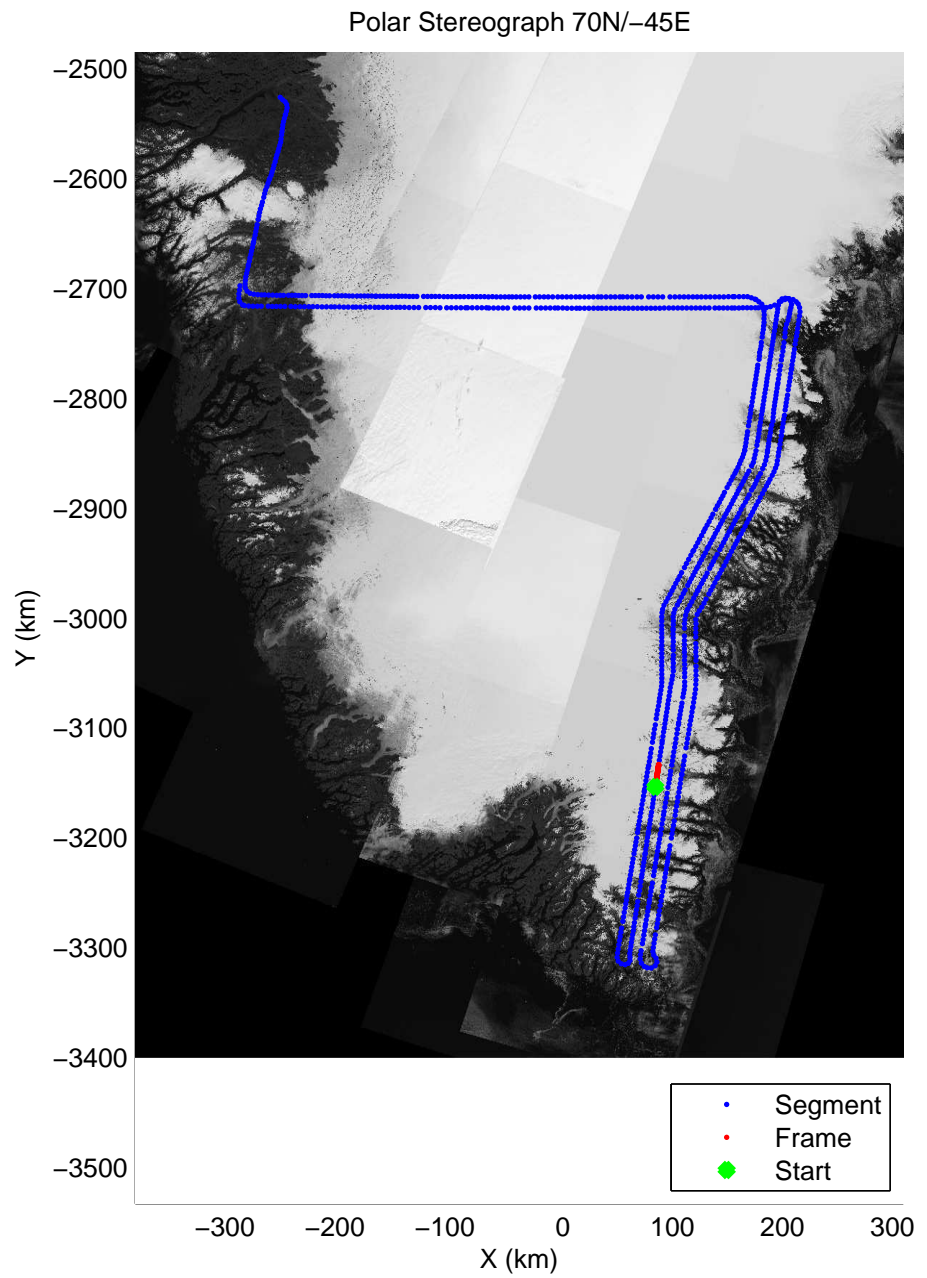
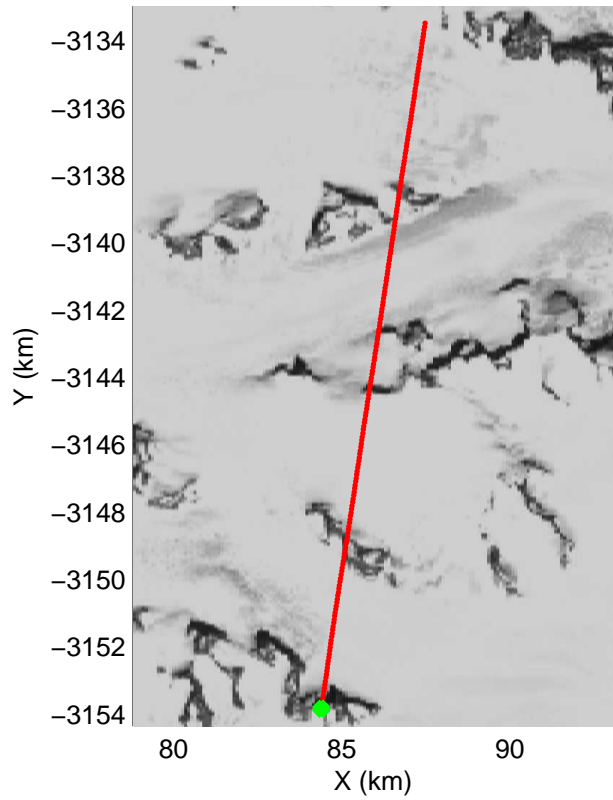
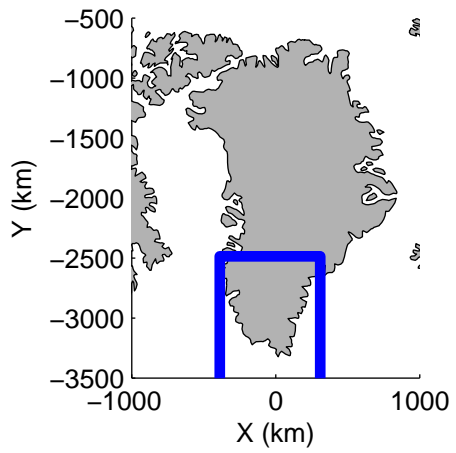
accum 2011_Greenland_P3: "SE Fjords 01" 20110418_01_070: 13:32:16.3 to 13:34:49.8 GPS






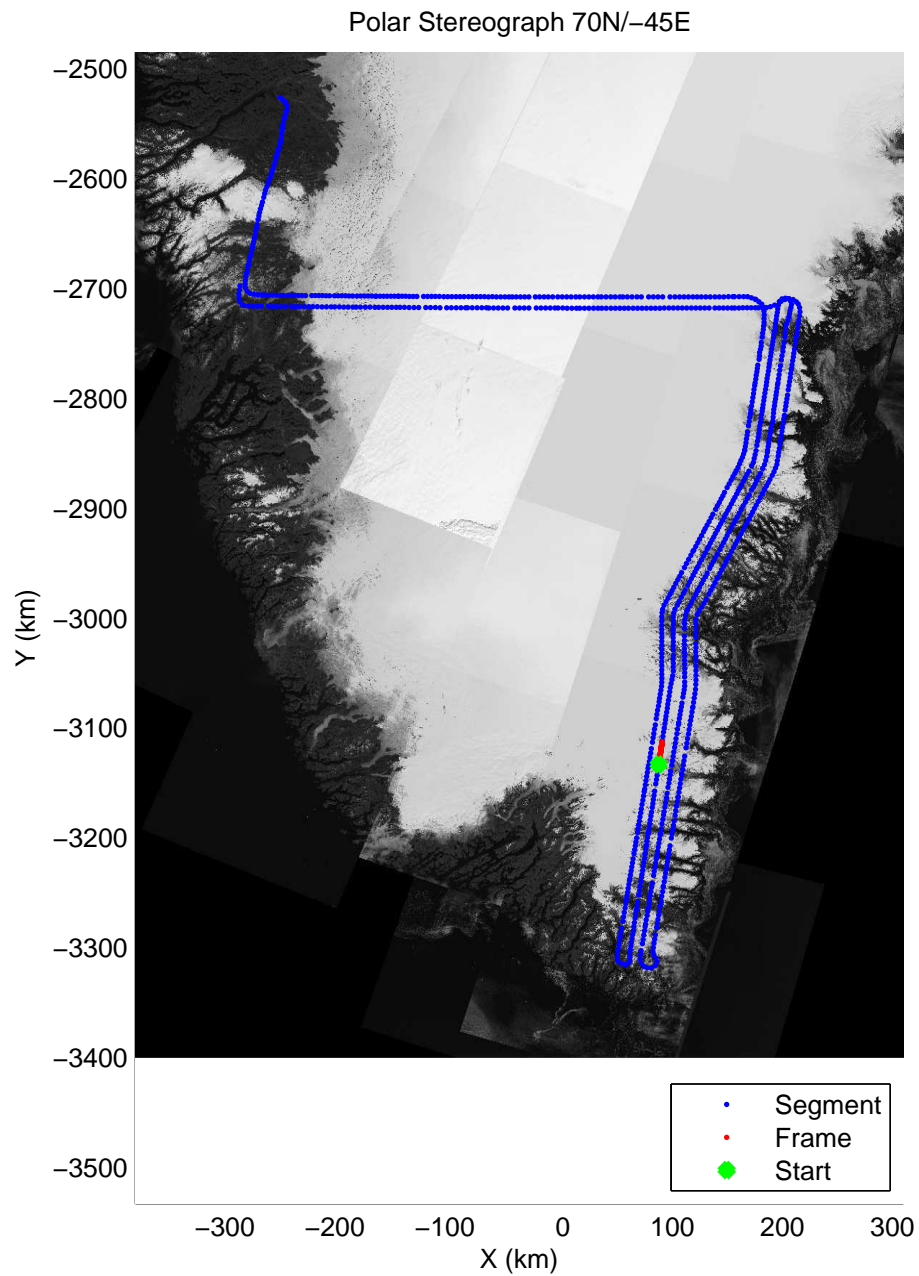

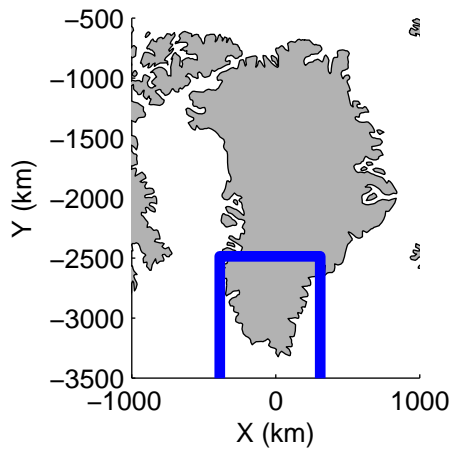
accum 2011_Greenland_P3: "SE Fjords 01" 20110418_01_071: 13:34:50.0 to 13:37:16.8 GPS






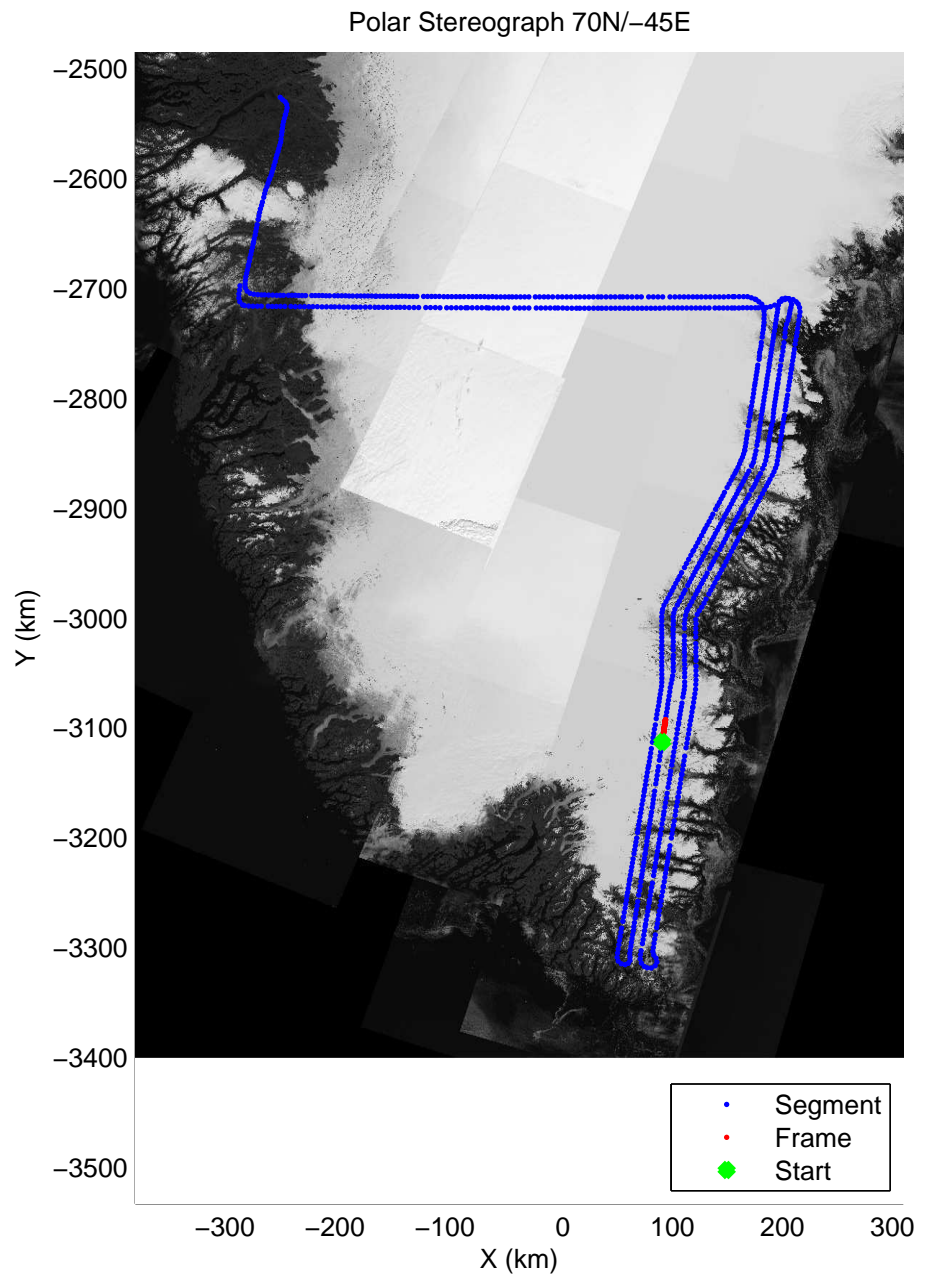
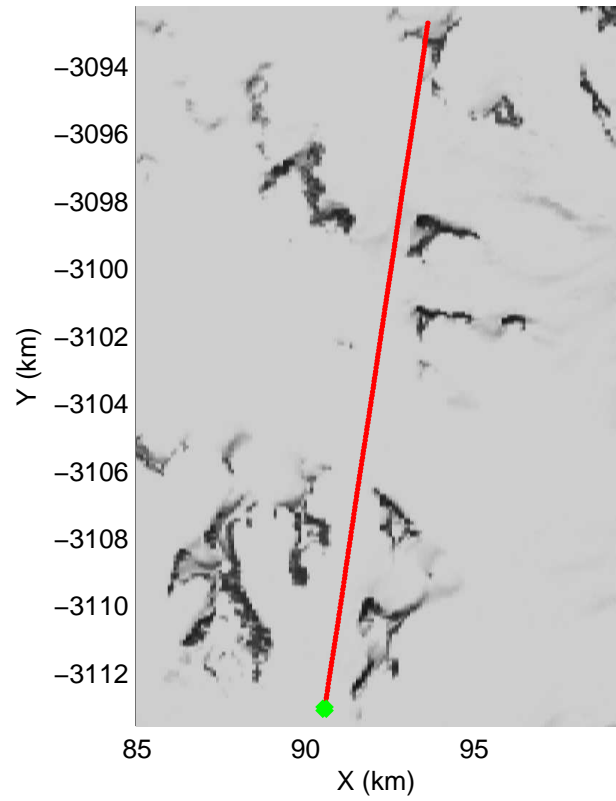
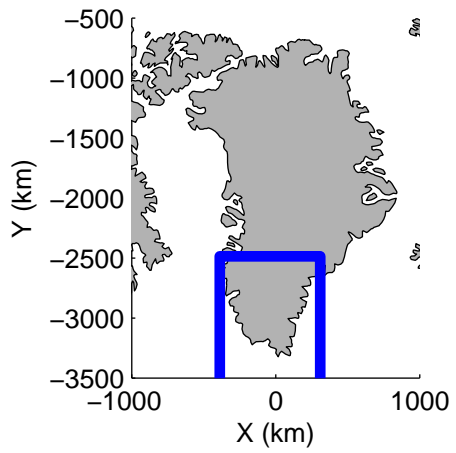
accum 2011_Greenland_P3: "SE Fjords 01" 20110418_01_072: 13:37:17.0 to 13:39:37.5 GPS






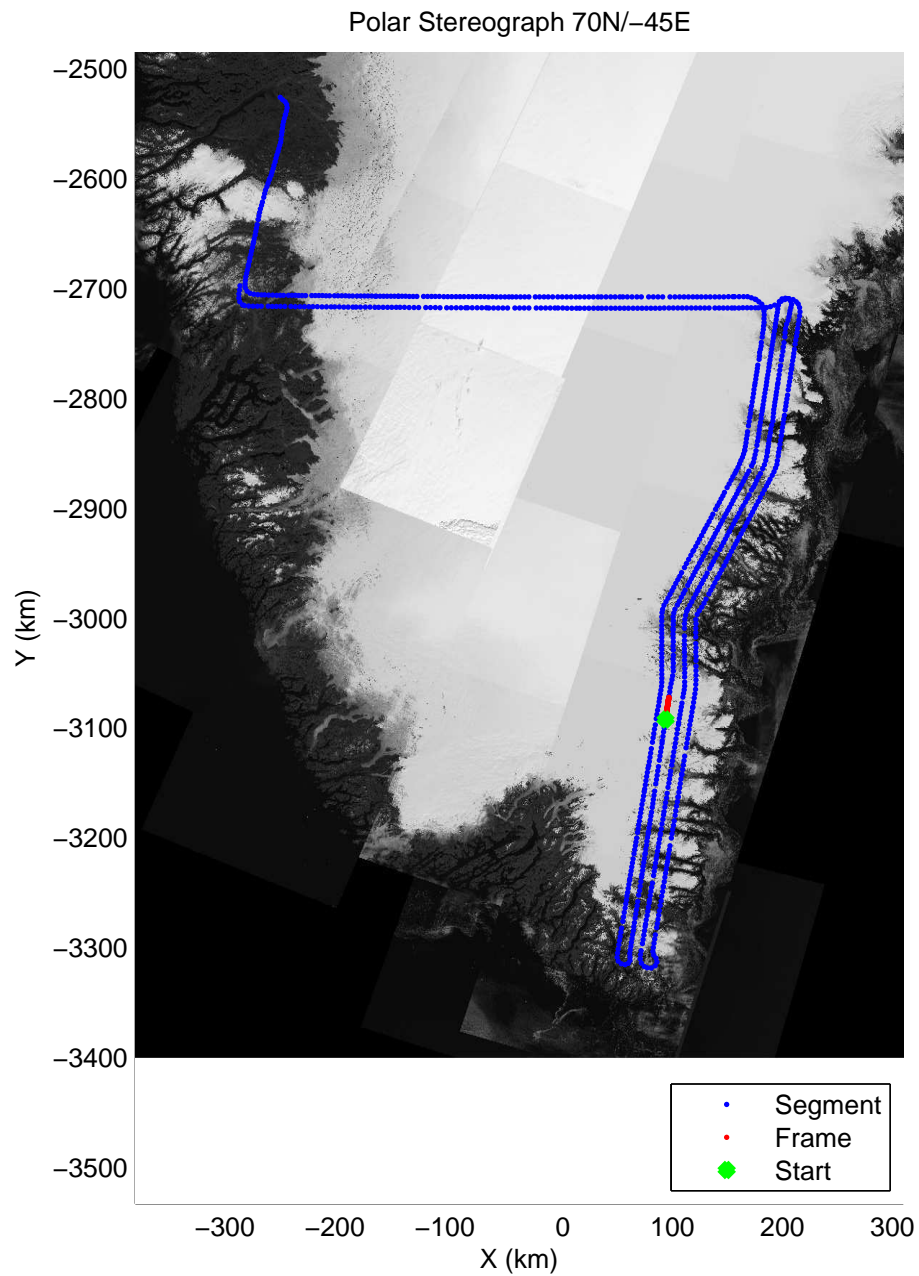

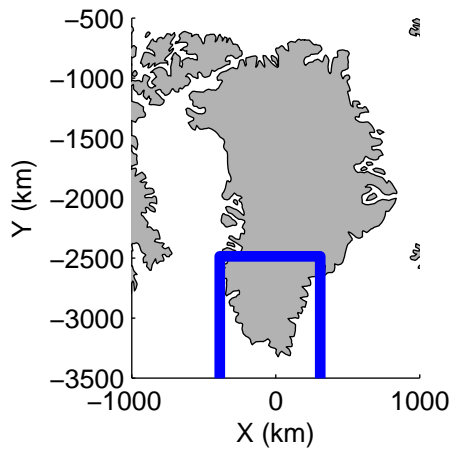
accum 2011_Greenland_P3: "SE Fjords 01" 20110418_01_073: 13:39:37.7 to 13:41:58.9 GPS






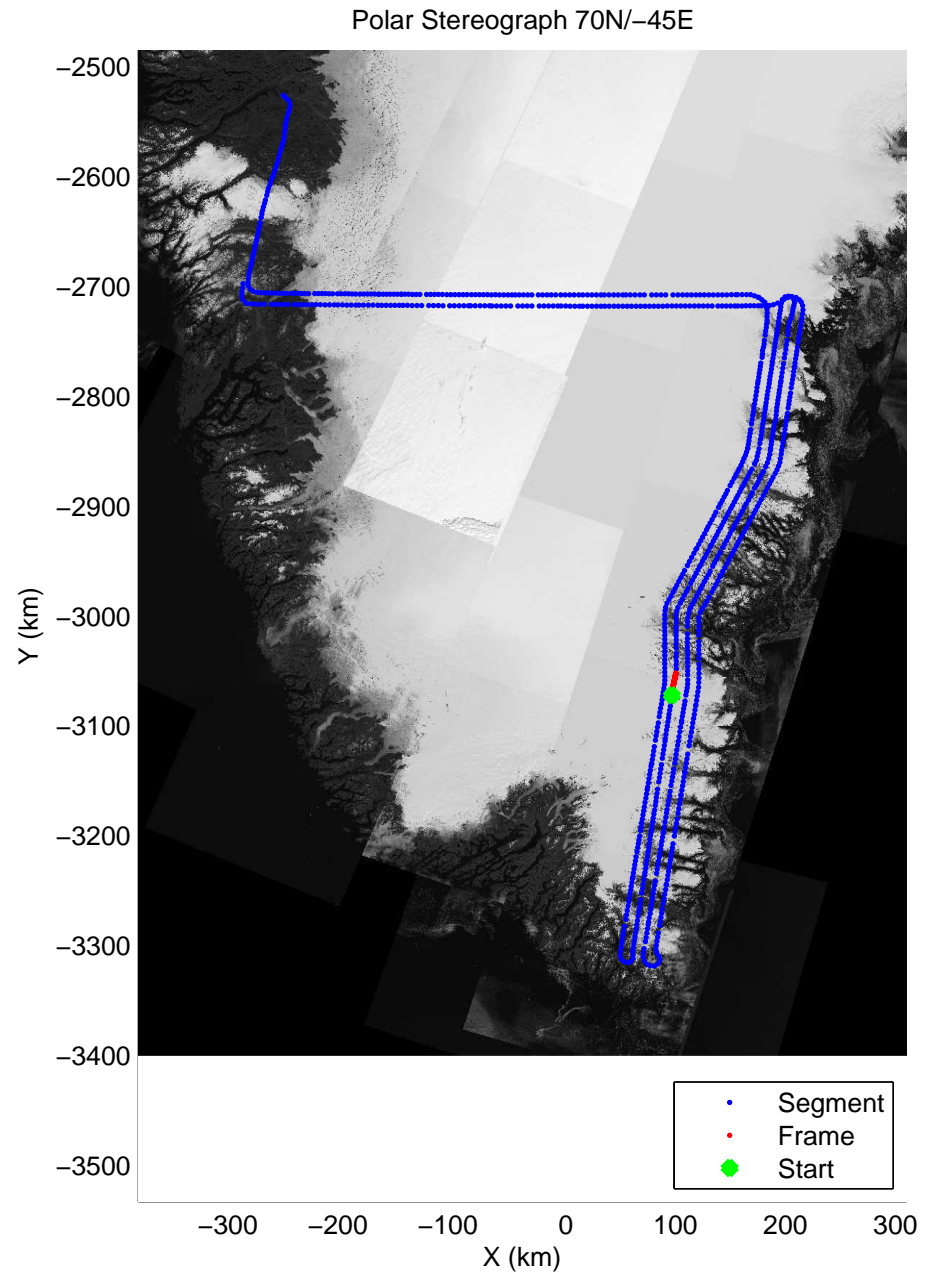
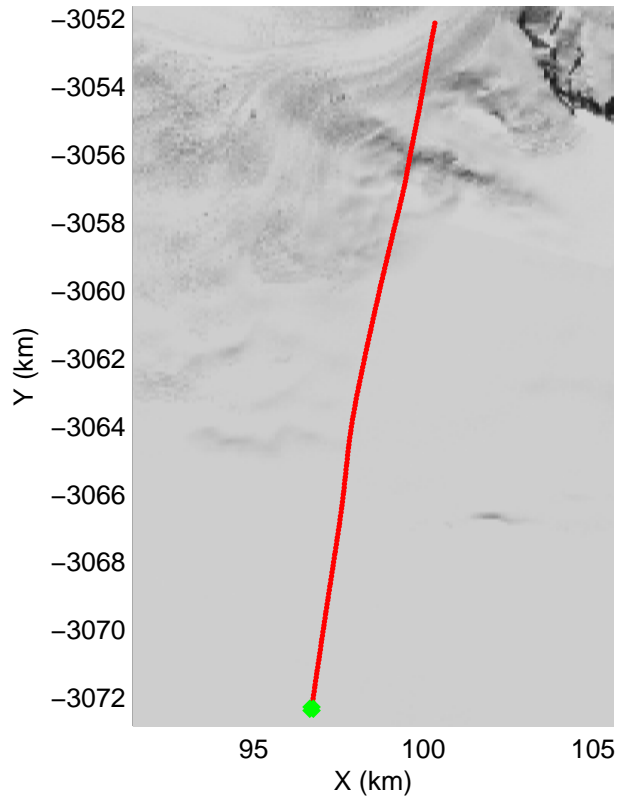
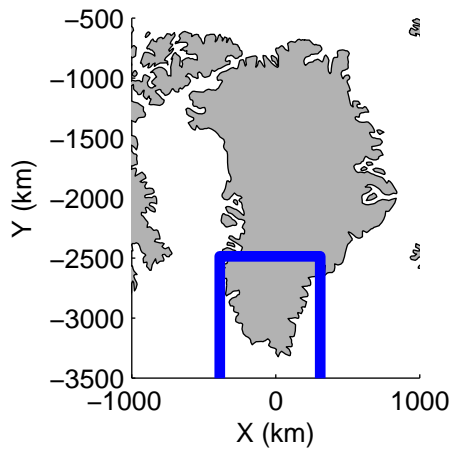
accum 2011_Greenland_P3: "SE Fjords 01" 20110418_01_074: 13:41:59.0 to 13:44:21.0 GPS






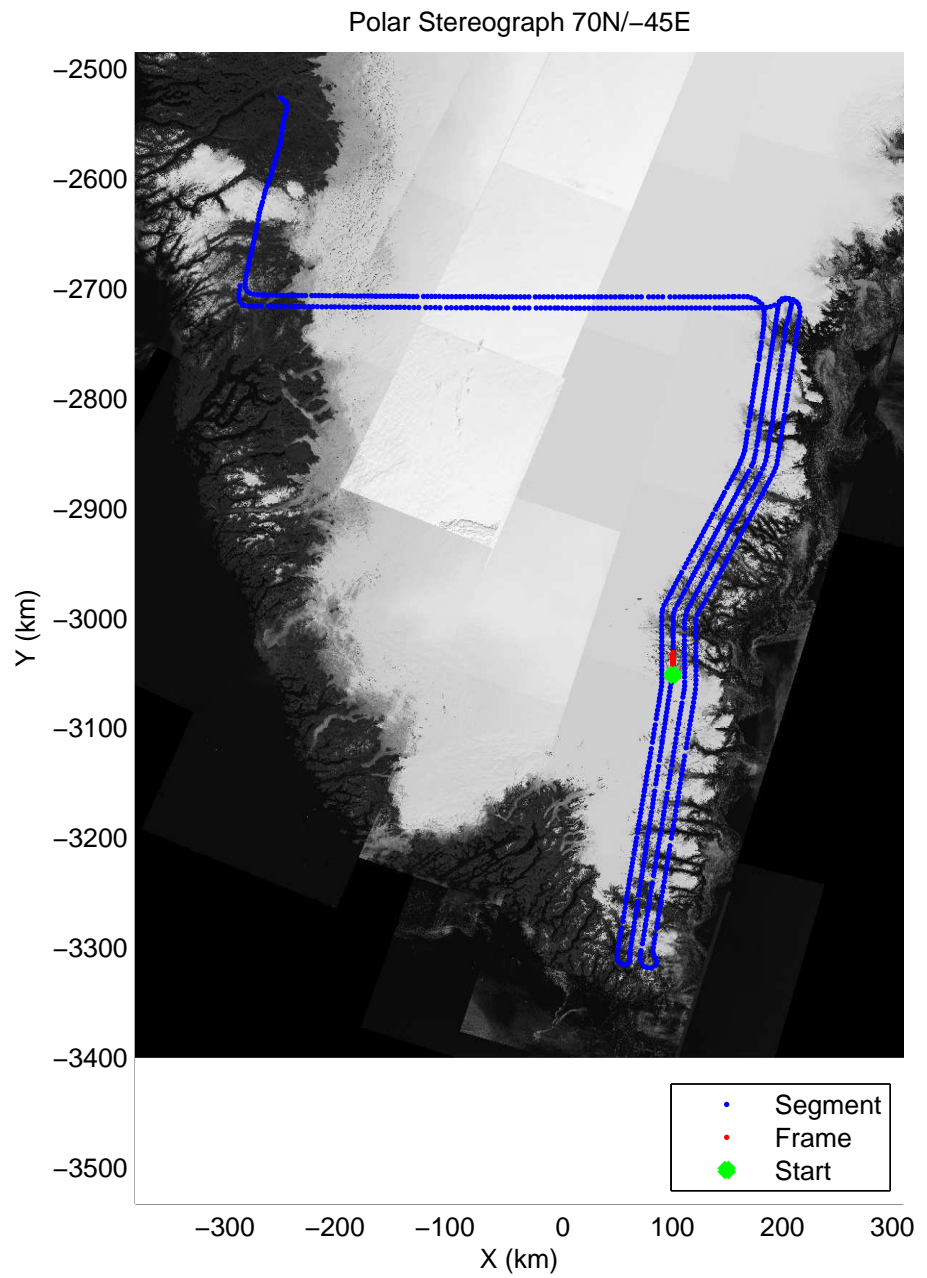

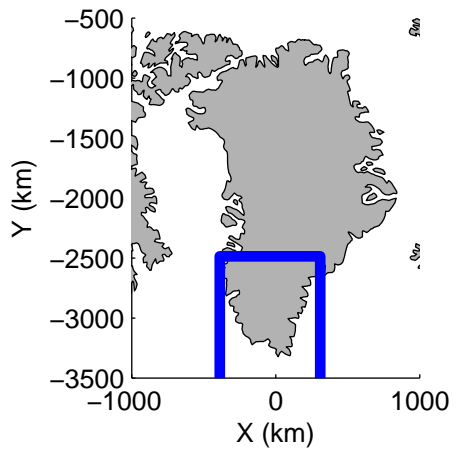
accum 2011_Greenland_P3: "SE Fjords 01" 20110418_01_075: 13:44:21.2 to 13:46:50.5 GPS






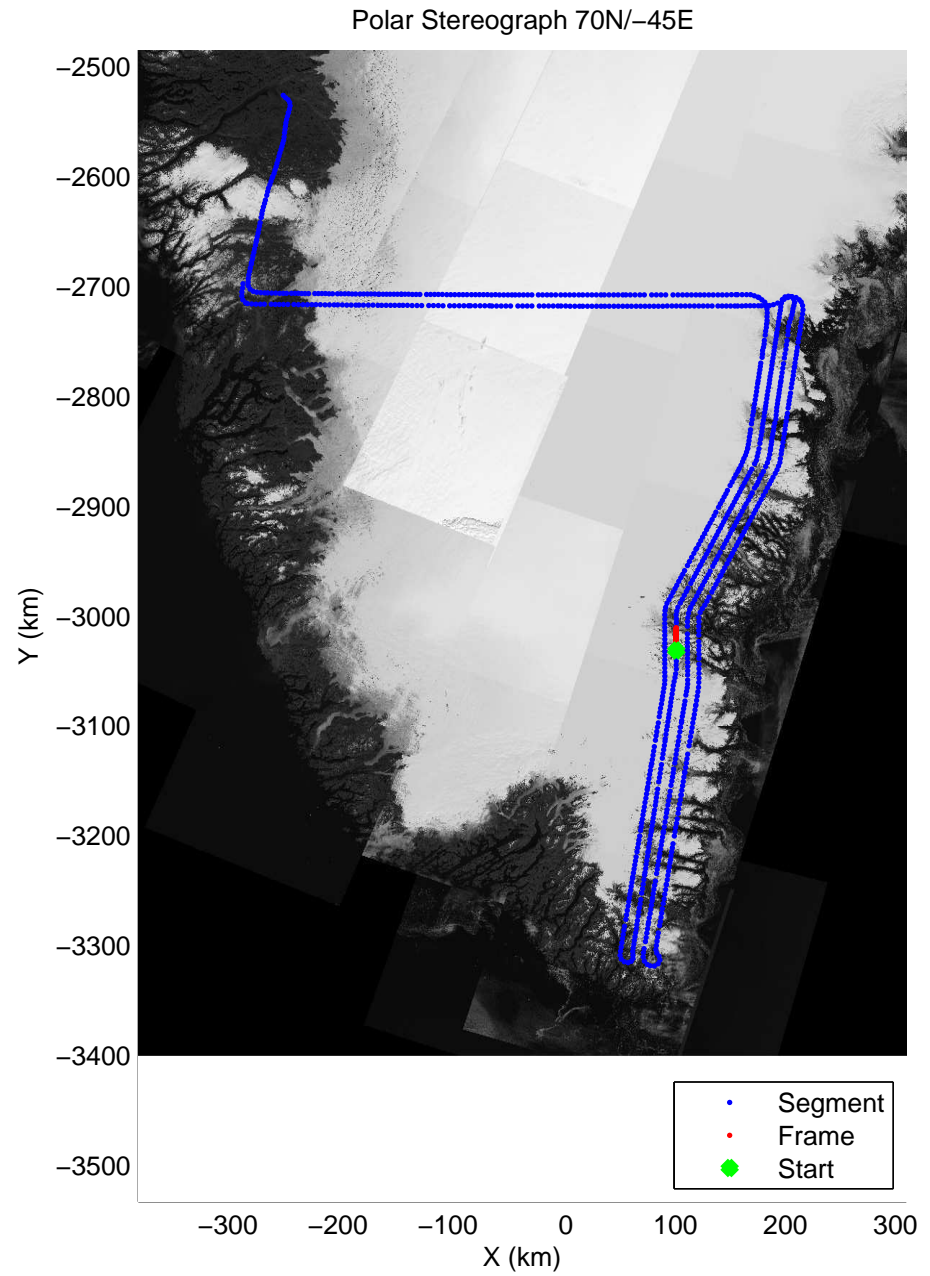

accum 2011_Greenland_P3: "SE Fjords 01" 20110418_01_076: 13:46:50.6 to 13:49:17.5 GPS






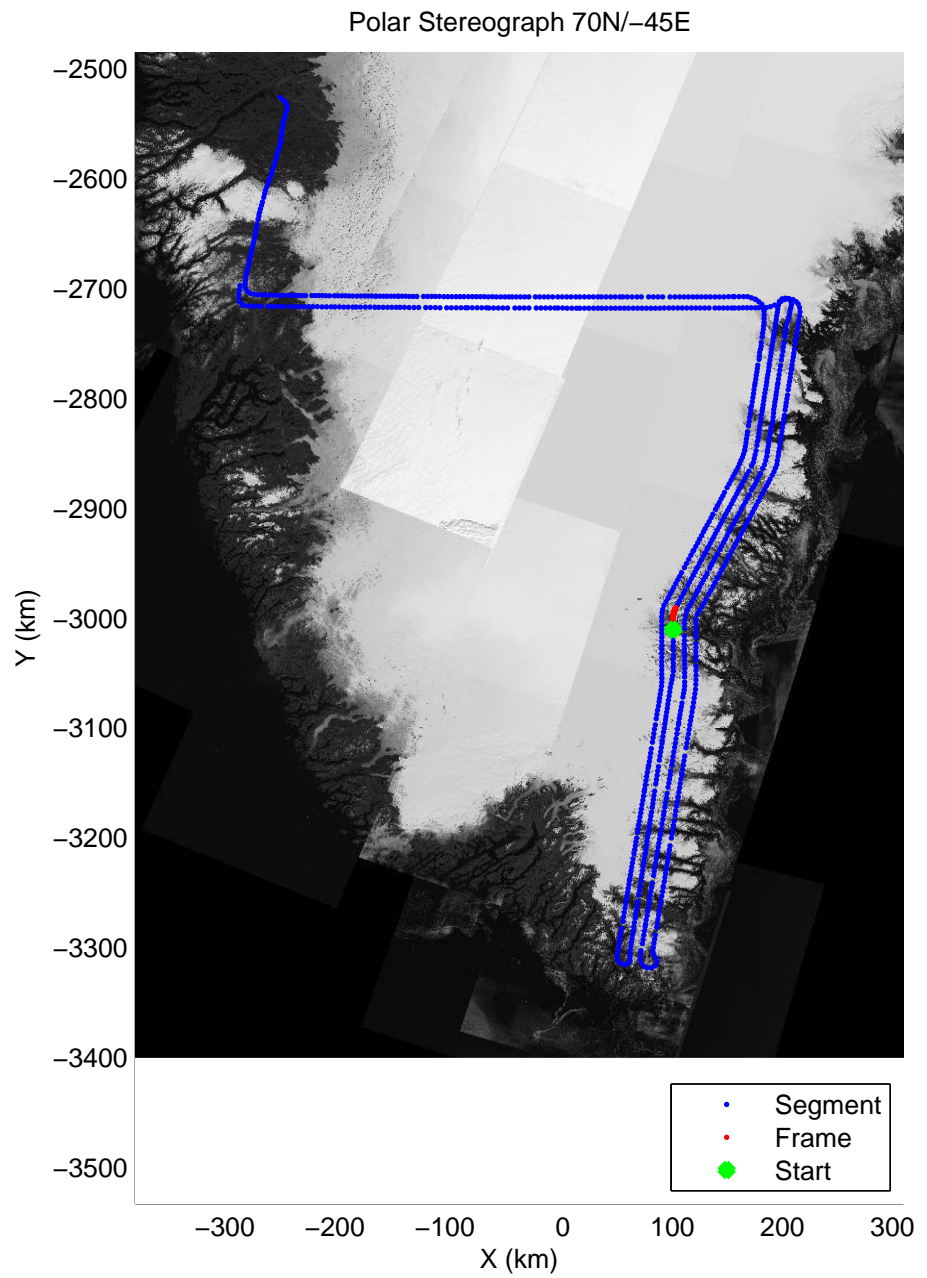
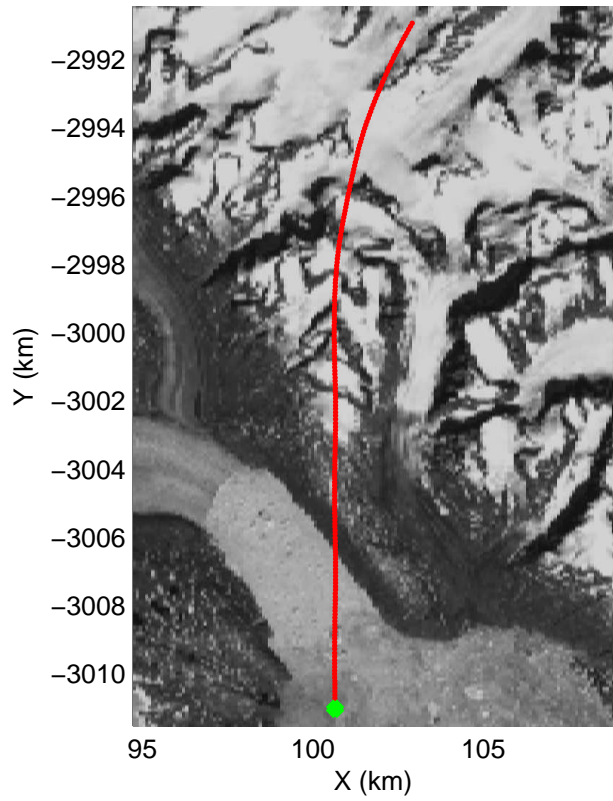
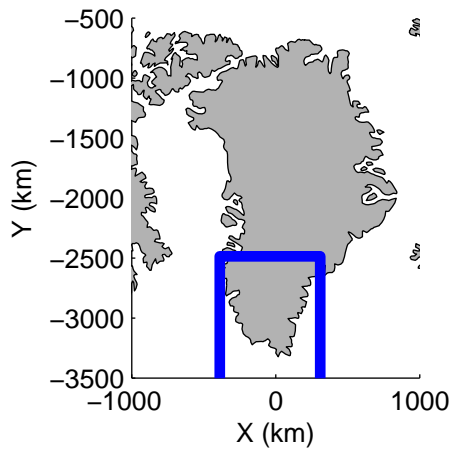
accum 2011_Greenland_P3: "SE Fjords 01" 20110418_01_077: 13:49:17.7 to 13:51:49.8 GPS






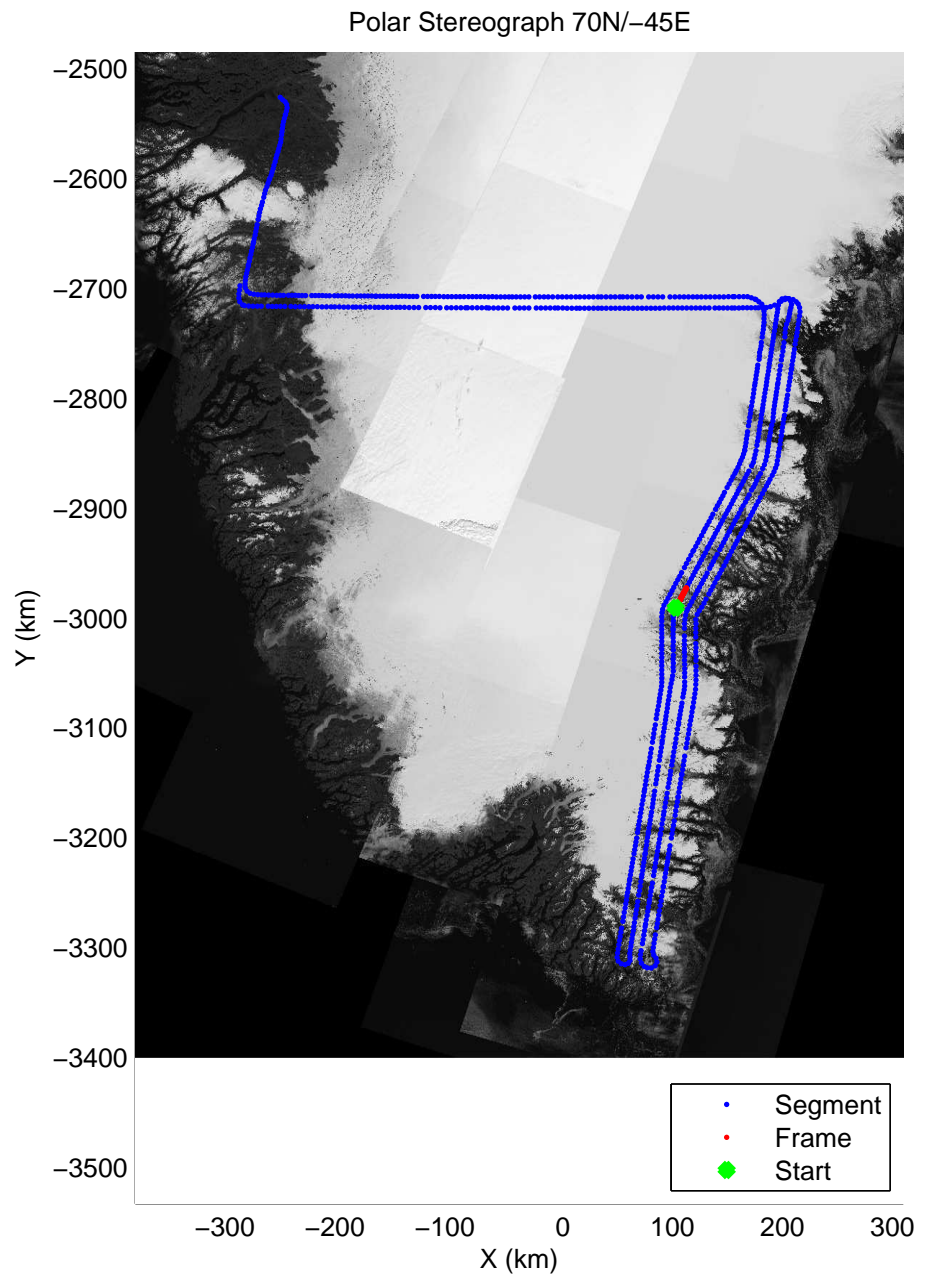
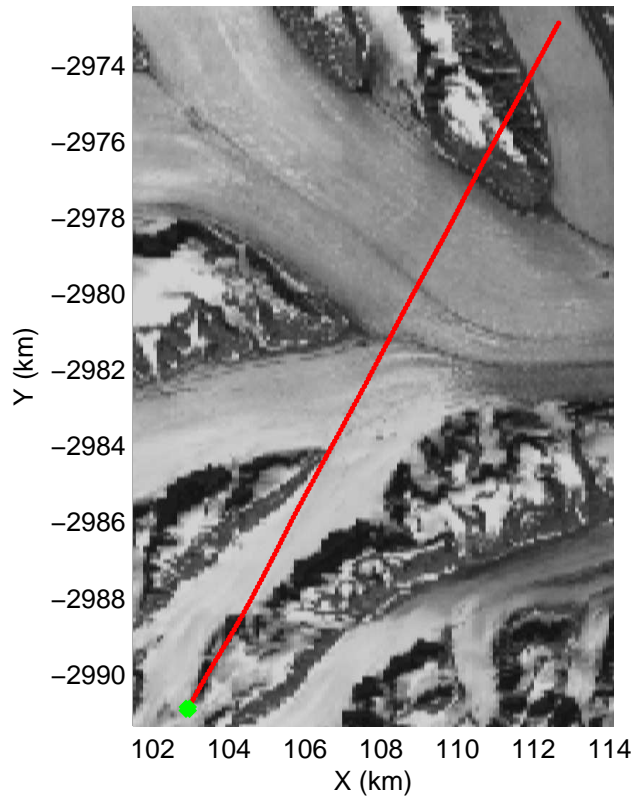
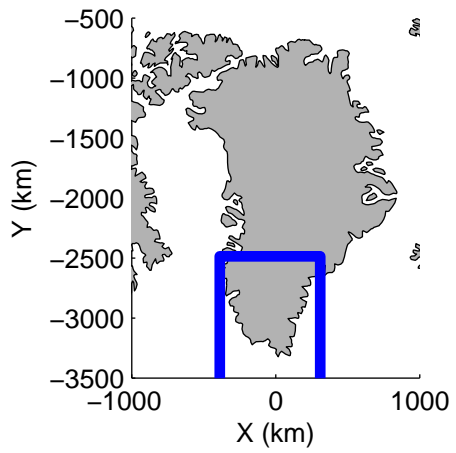
accum 2011_Greenland_P3: "SE Fjords 01" 20110418_01_078: 13:51:50.0 to 13:54:20.3 GPS






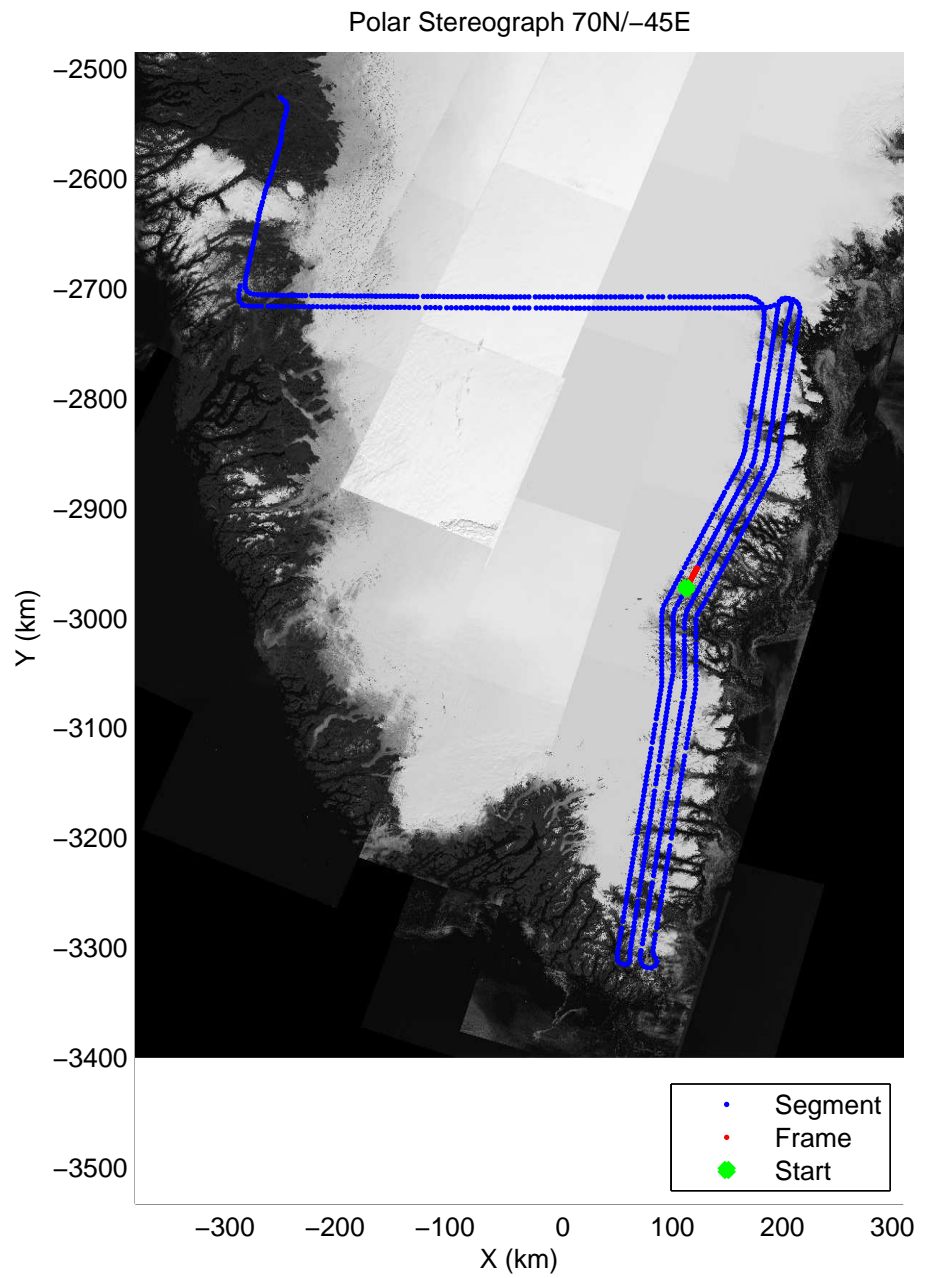

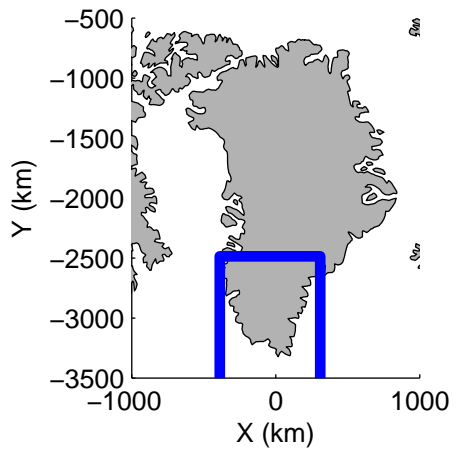
accum 2011_Greenland_P3: "SE Fjords 01" 20110418_01_079: 13:54:20.4 to 13:56:54.0 GPS






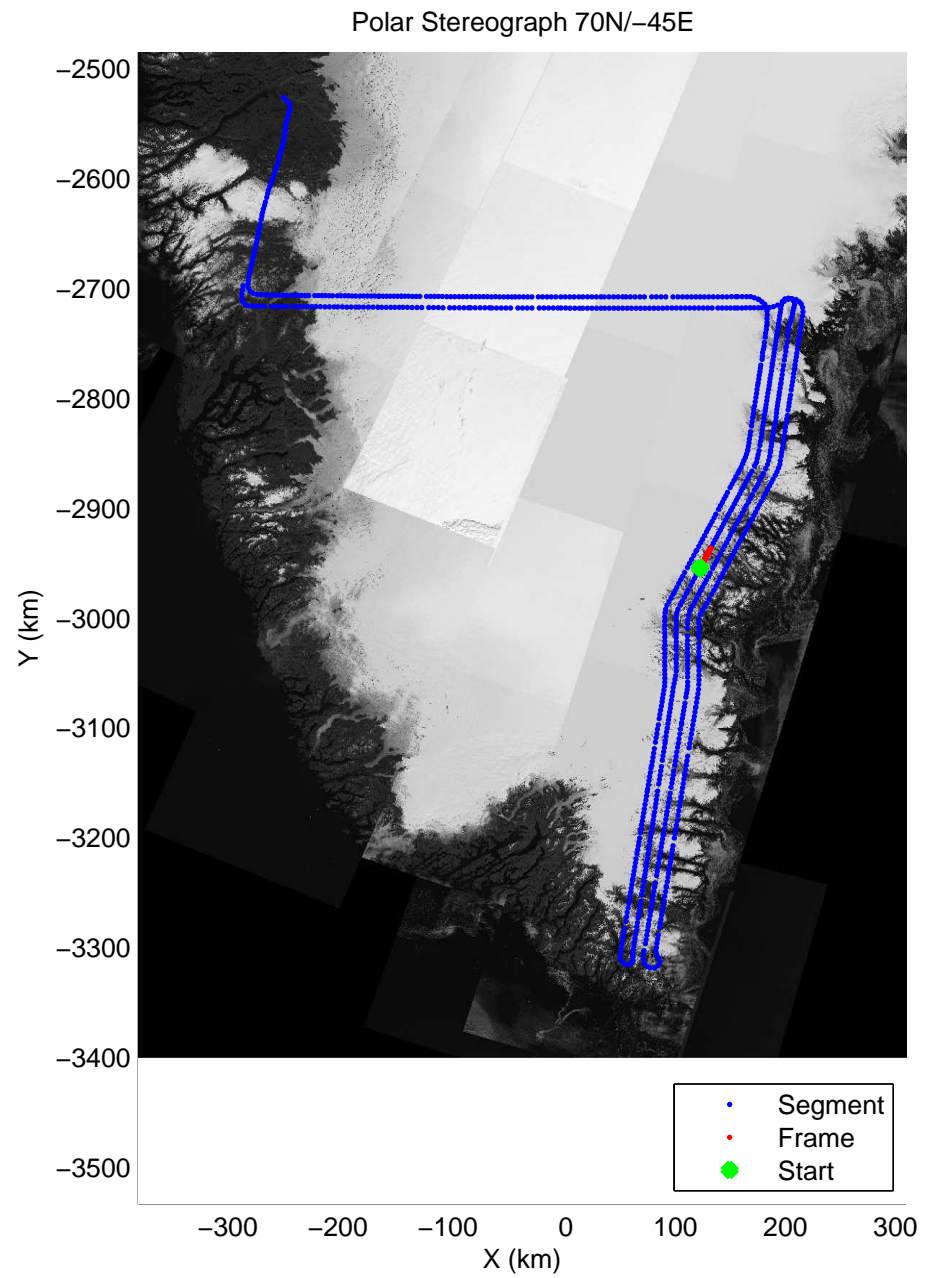

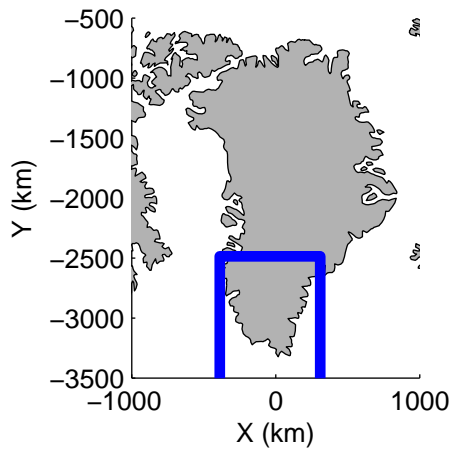
accum 2011_Greenland_P3: "SE Fjords 01" 20110418_01_080: 13:56:54.2 to 13:59:21.4 GPS






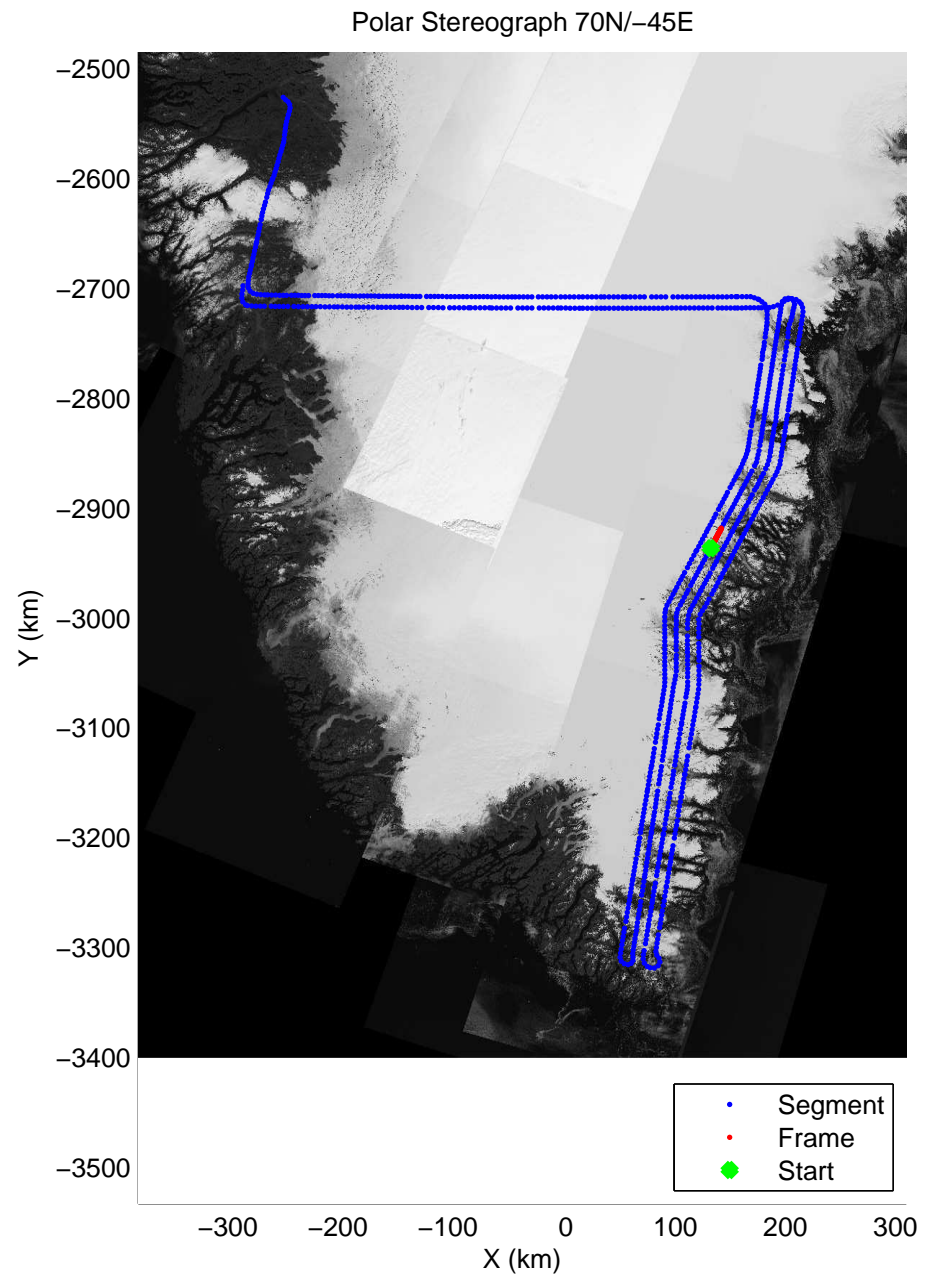
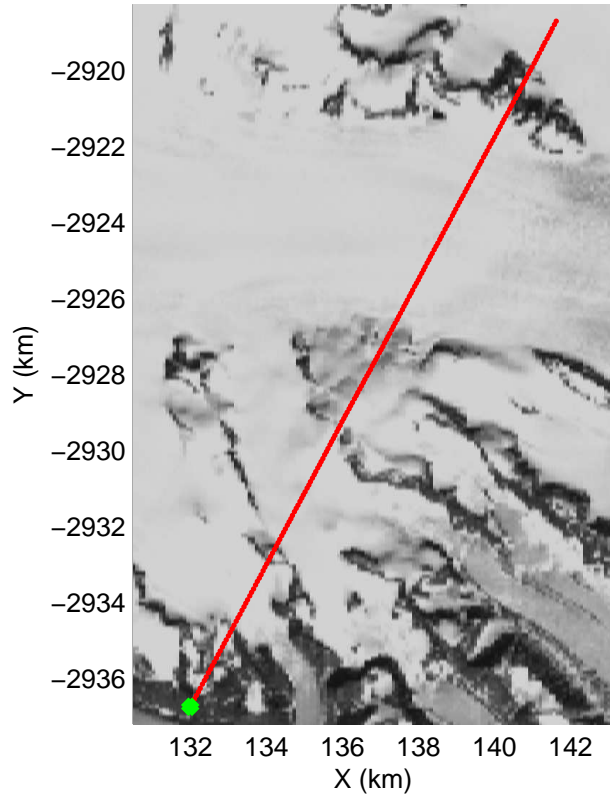
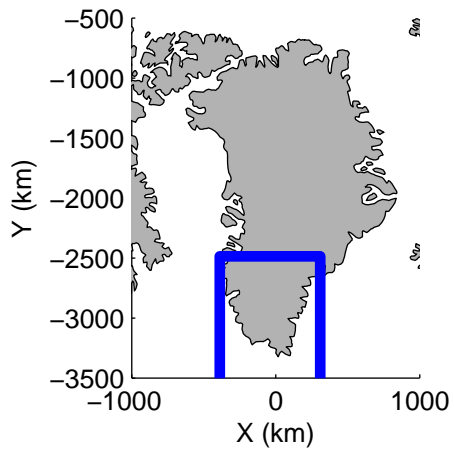
accum 2011_Greenland_P3: "SE Fjords 01" 20110418_01_081: 13:59:21.6 to 14:02:01.1 GPS






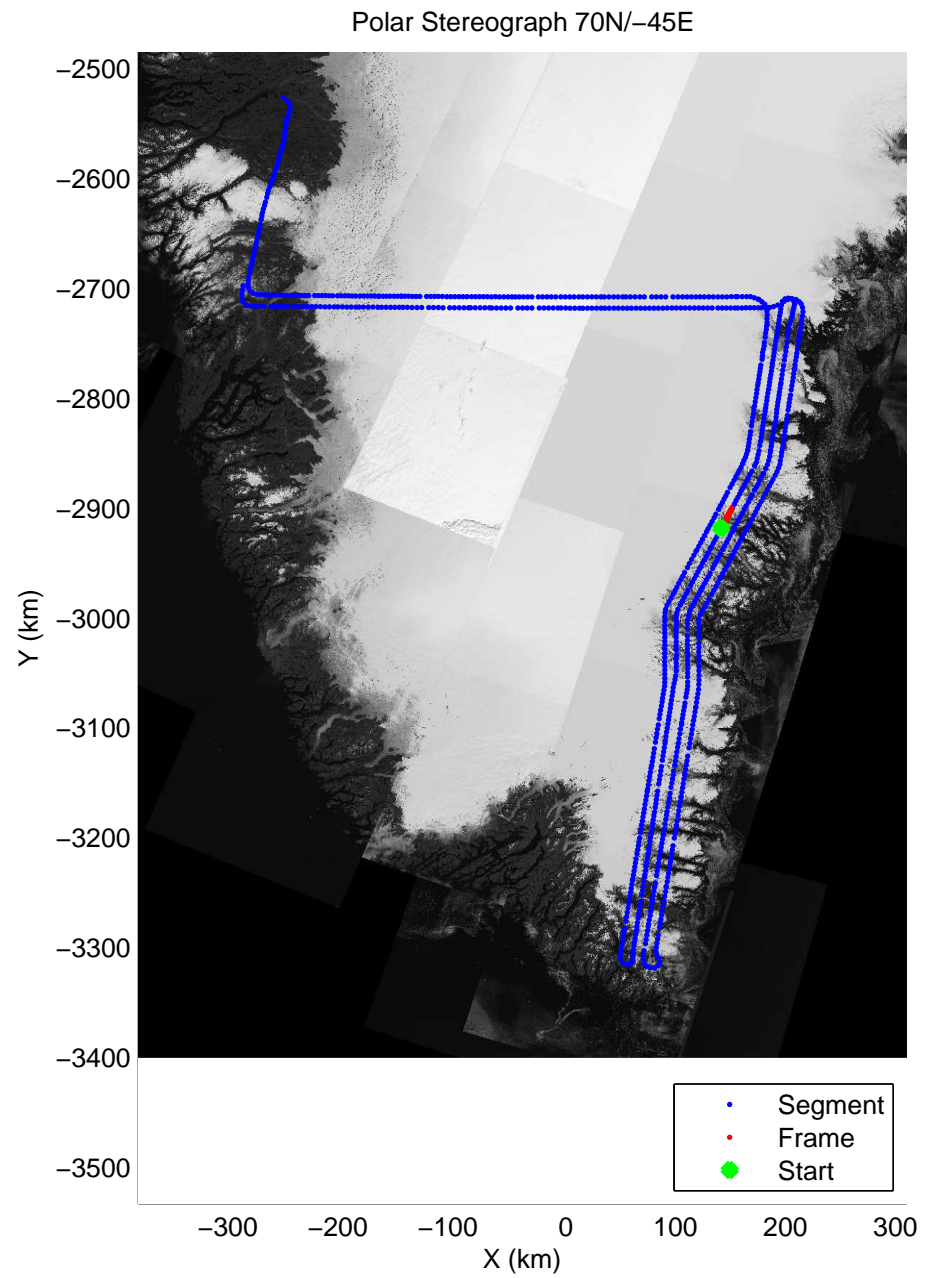

accum 2011_Greenland_P3: "SE Fjords 01" 20110418_01_082: 14:02:01.3 to 14:04:33.6 GPS






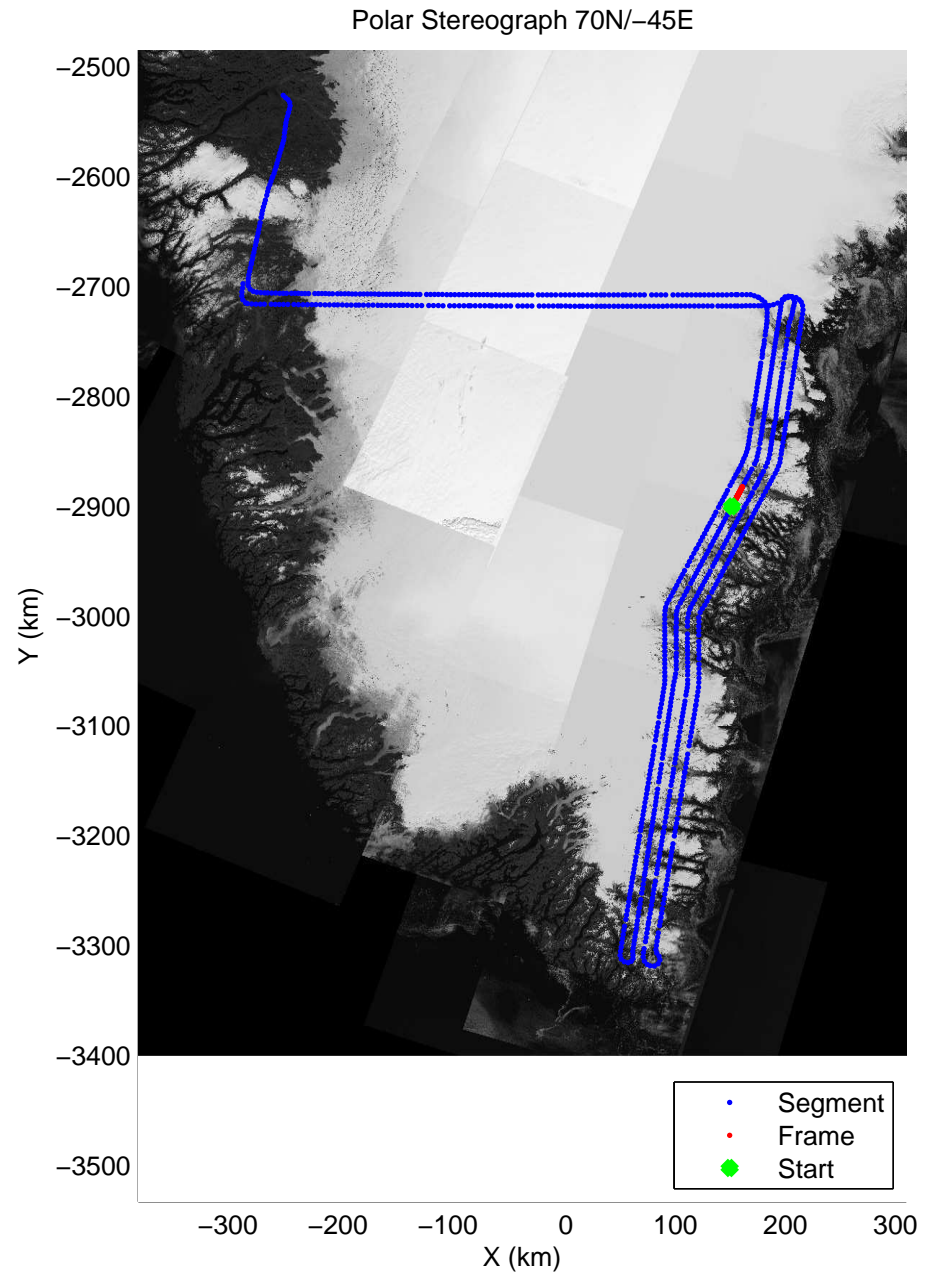
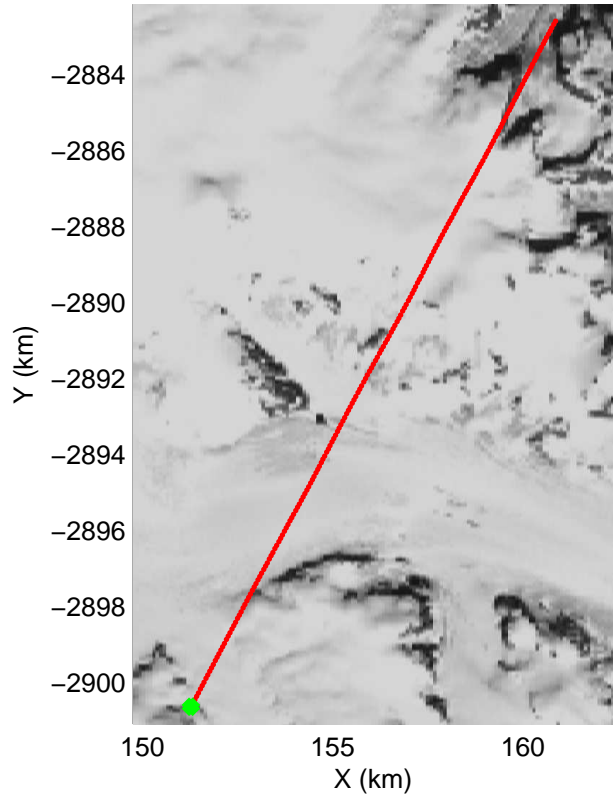
accum 2011_Greenland_P3: "SE Fjords 01" 20110418_01_083: 14:04:33.8 to 14:07:14.1 GPS






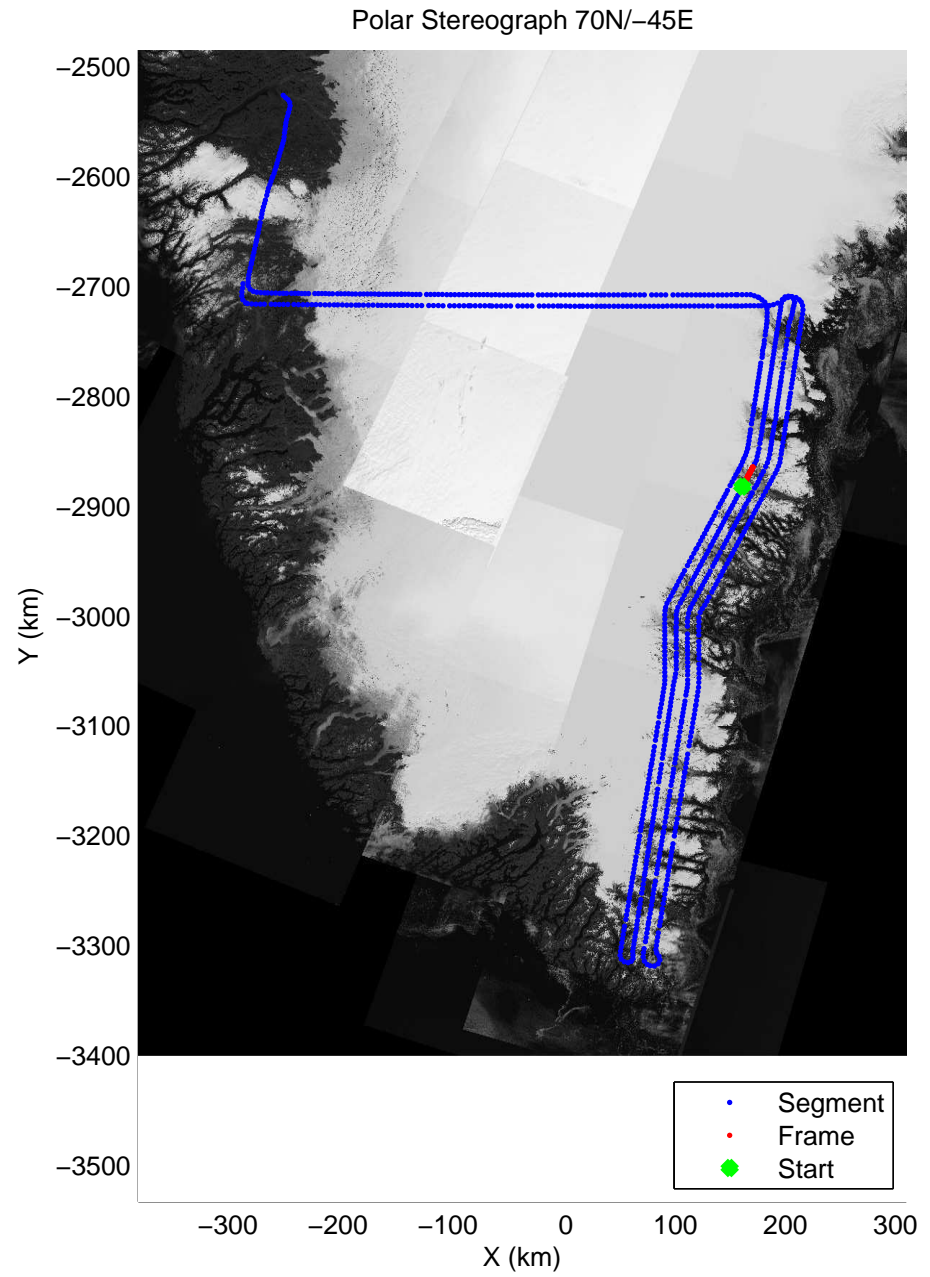

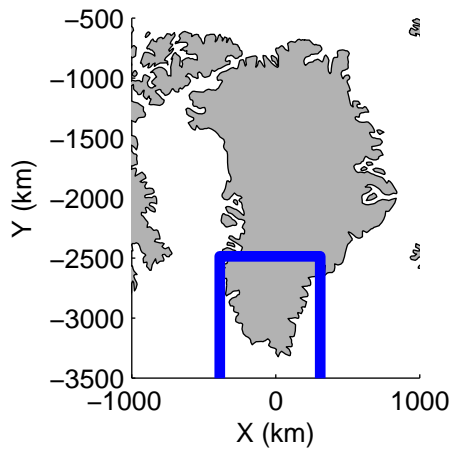
accum 2011_Greenland_P3: "SE Fjords 01" 20110418_01_084: 14:07:14.2 to 14:09:53.3 GPS






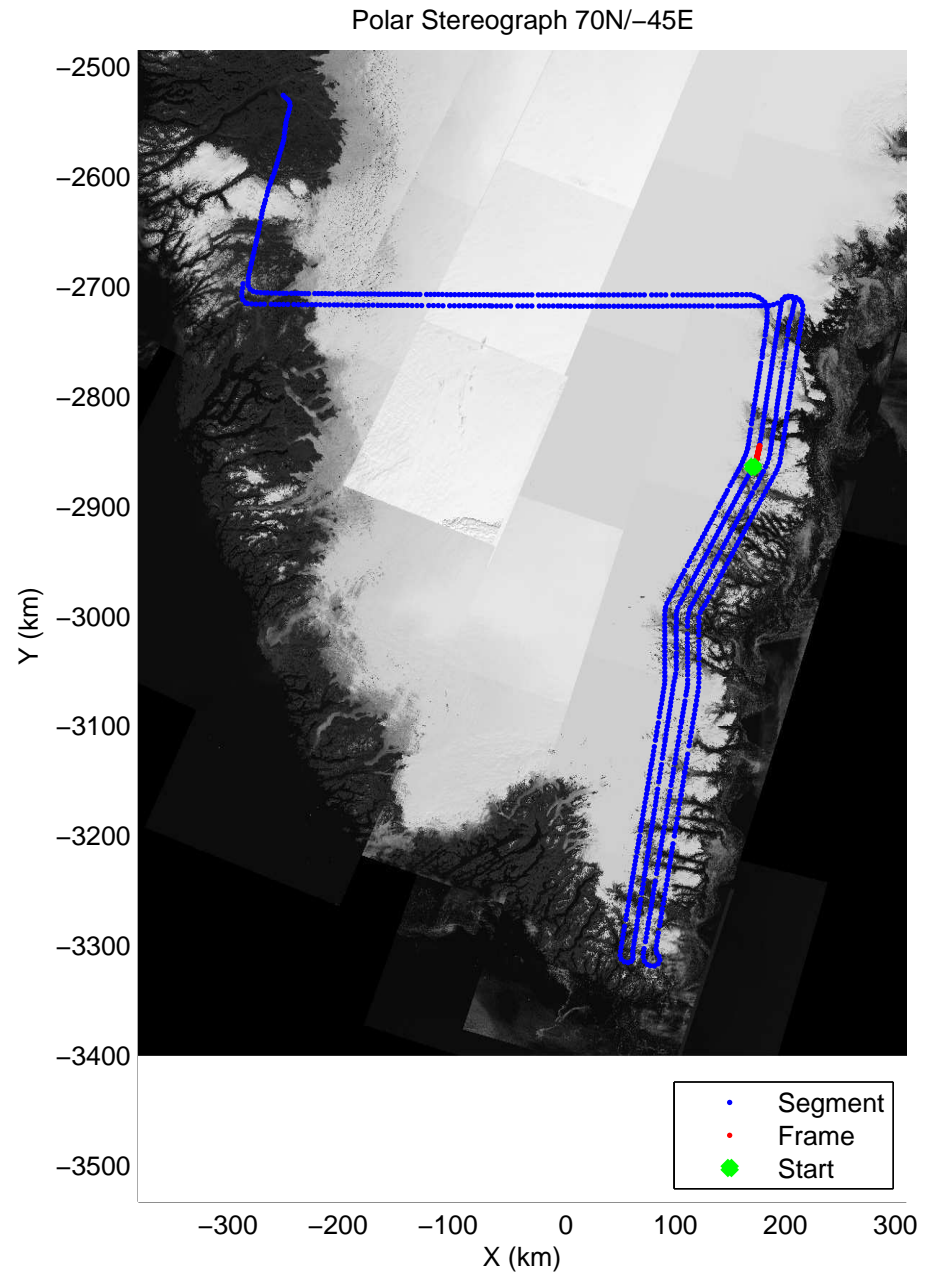
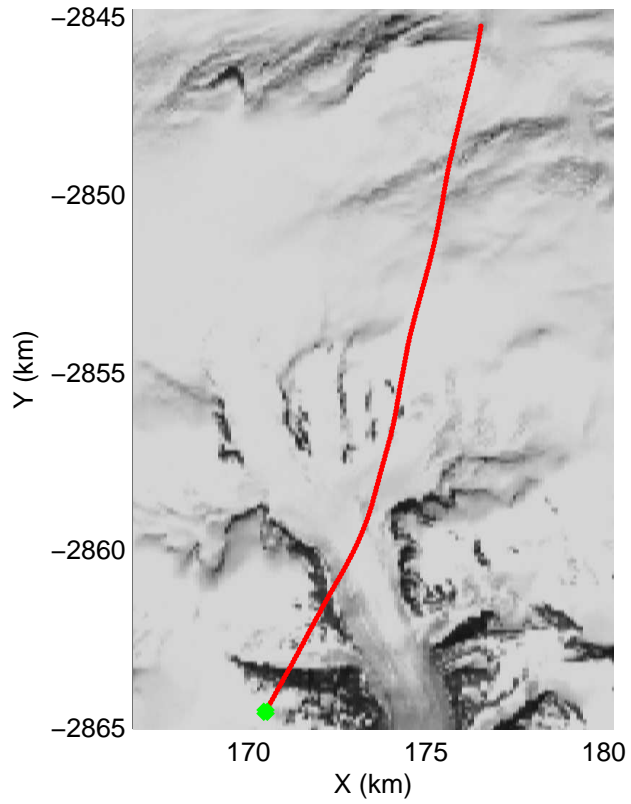
accum 2011_Greenland_P3: "SE Fjords 01" 20110418_01_085: 14:09:53.5 to 14:12:35.3 GPS






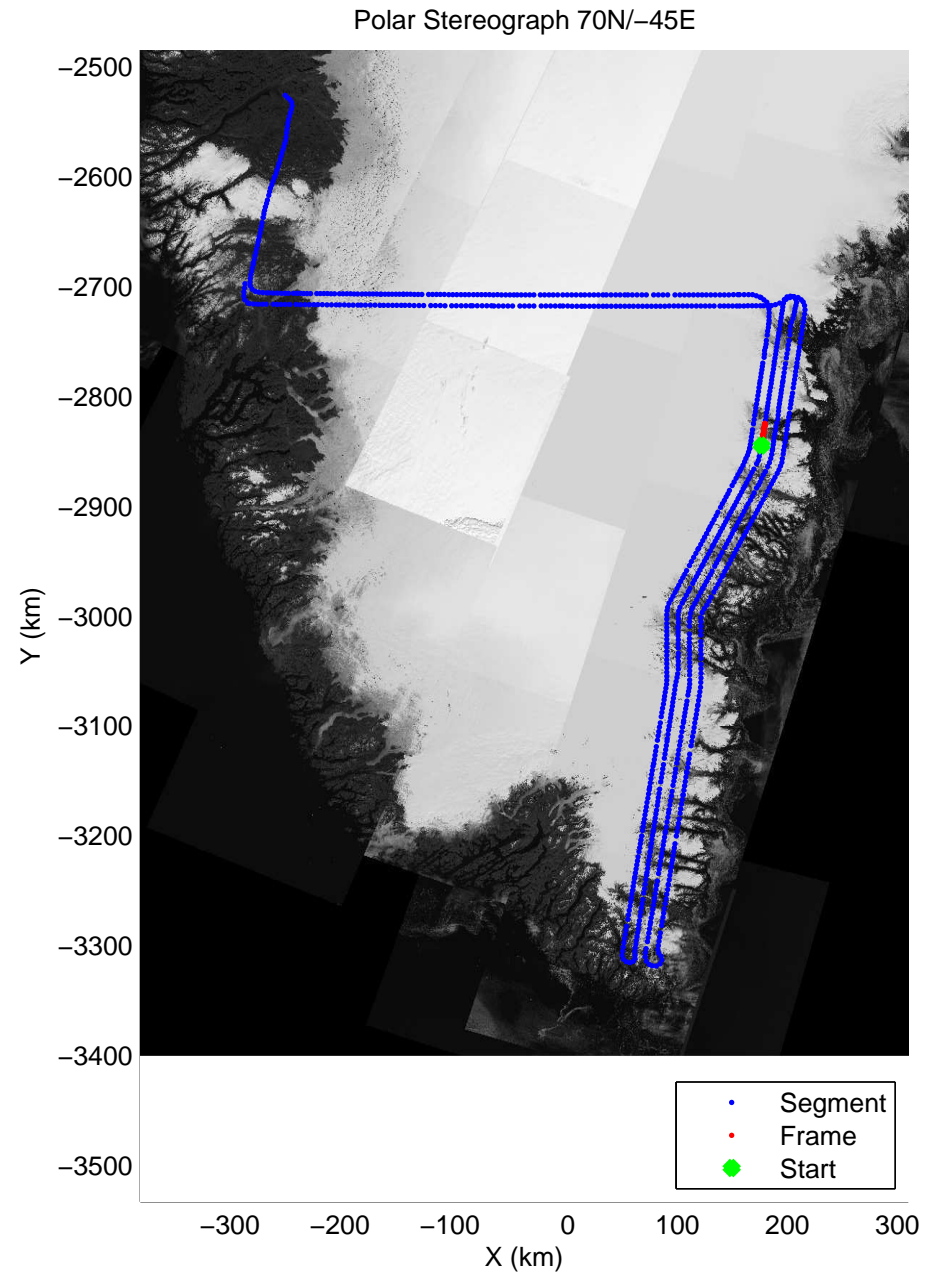

accum 2011_Greenland_P3: "SE Fjords 01" 20110418_01_086: 14:12:35.4 to 14:15:12.5 GPS






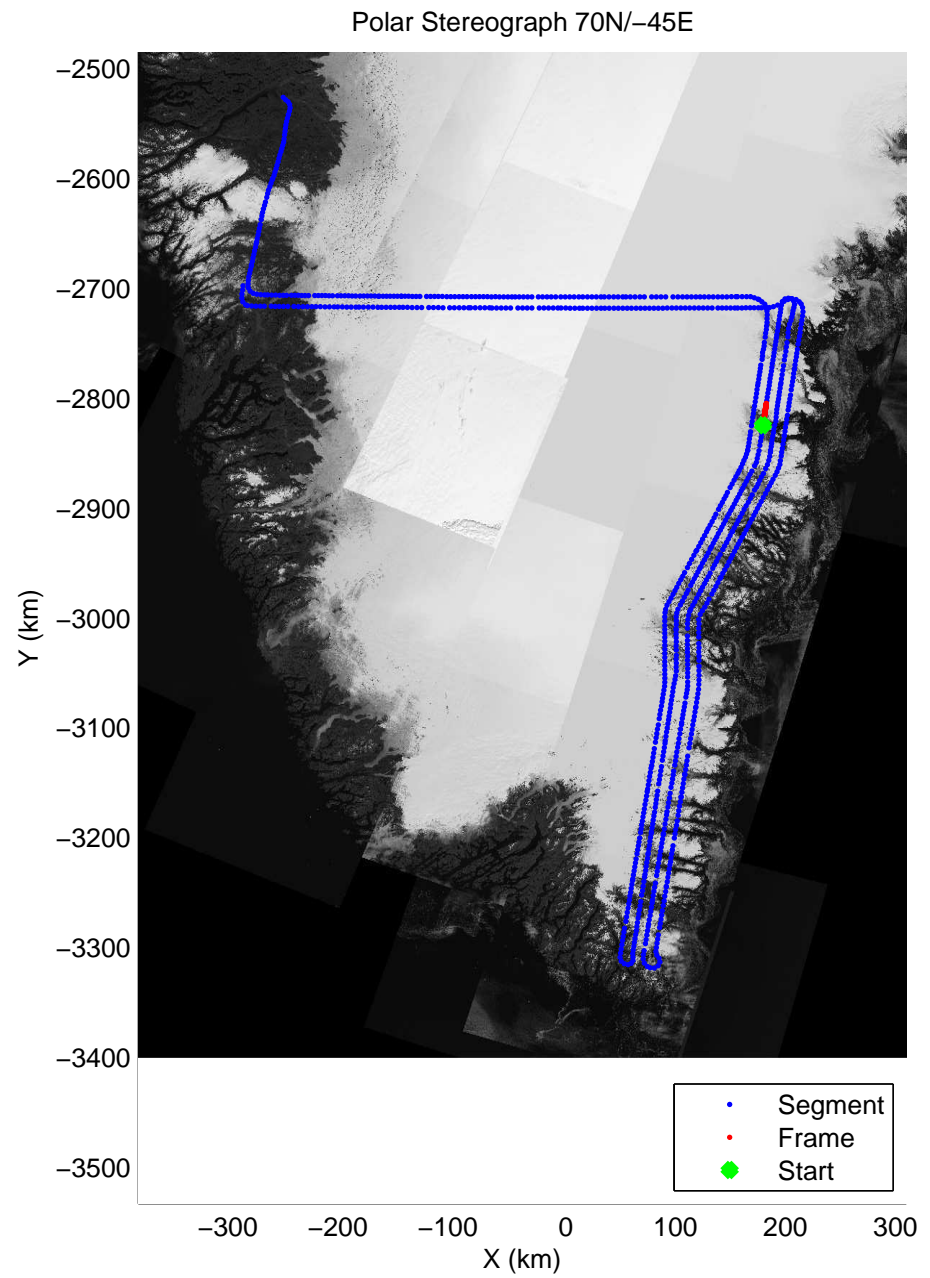

accum 2011_Greenland_P3: "SE Fjords 01" 20110418_01_087: 14:15:12.7 to 14:17:44.2 GPS






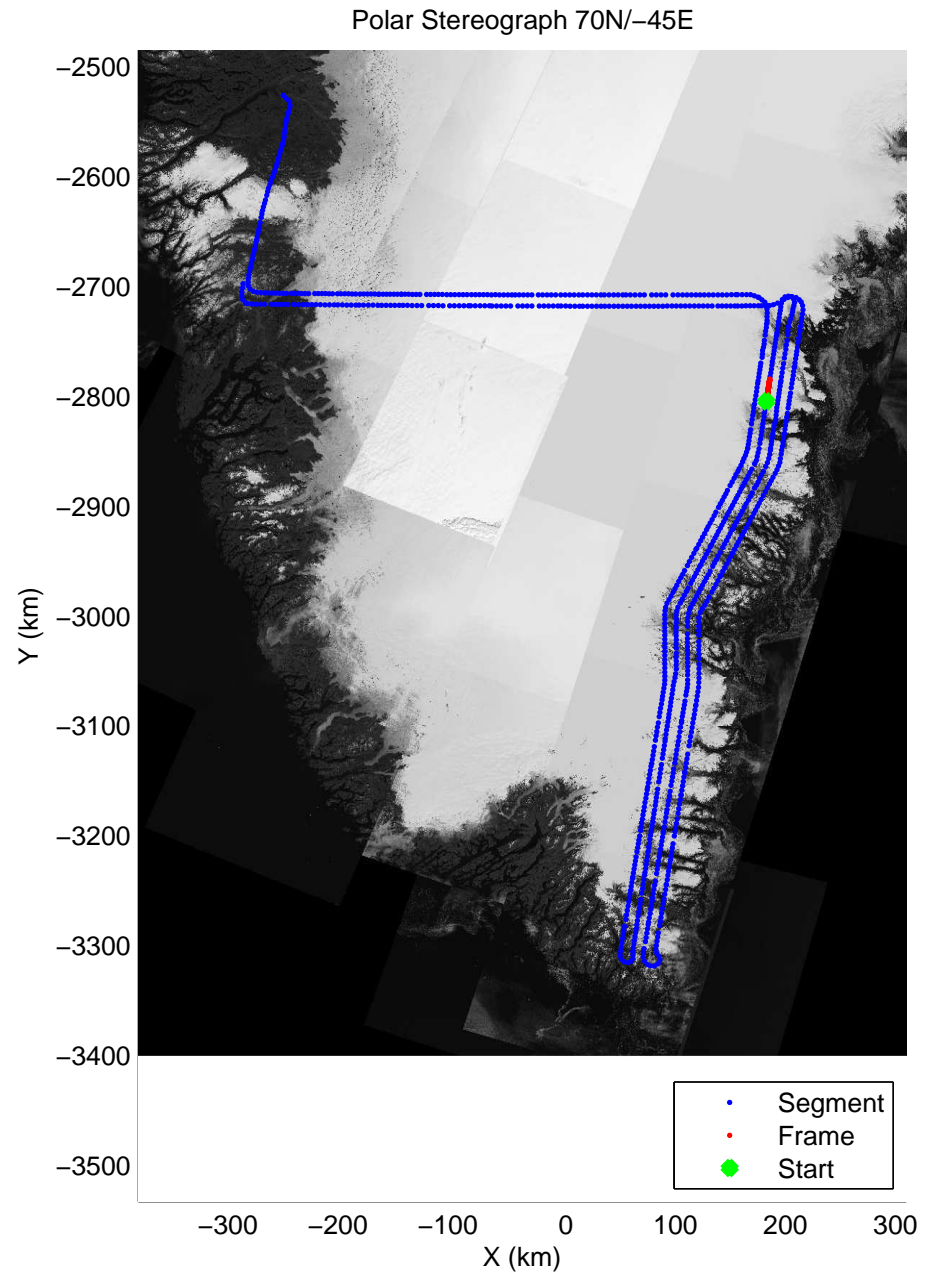
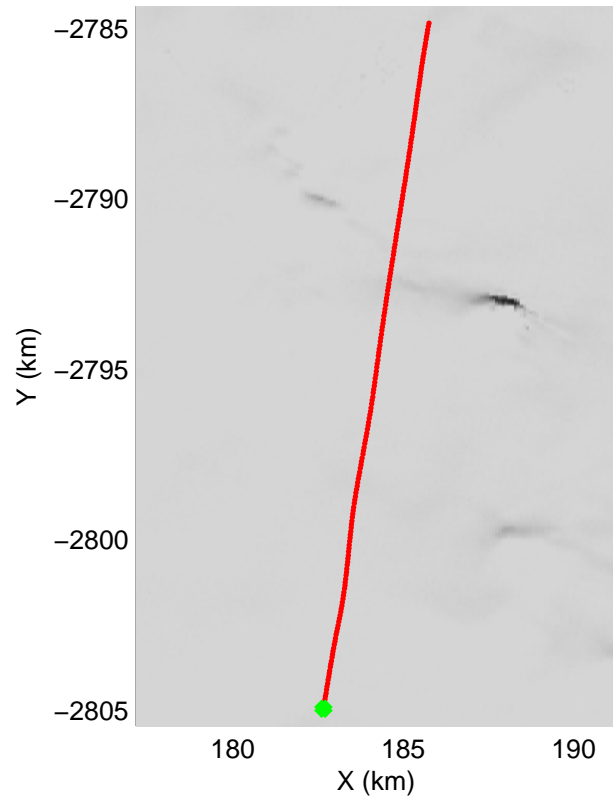
accum 2011_Greenland_P3: "SE Fjords 01" 20110418_01_088: 14:17:44.4 to 14:20:17.8 GPS






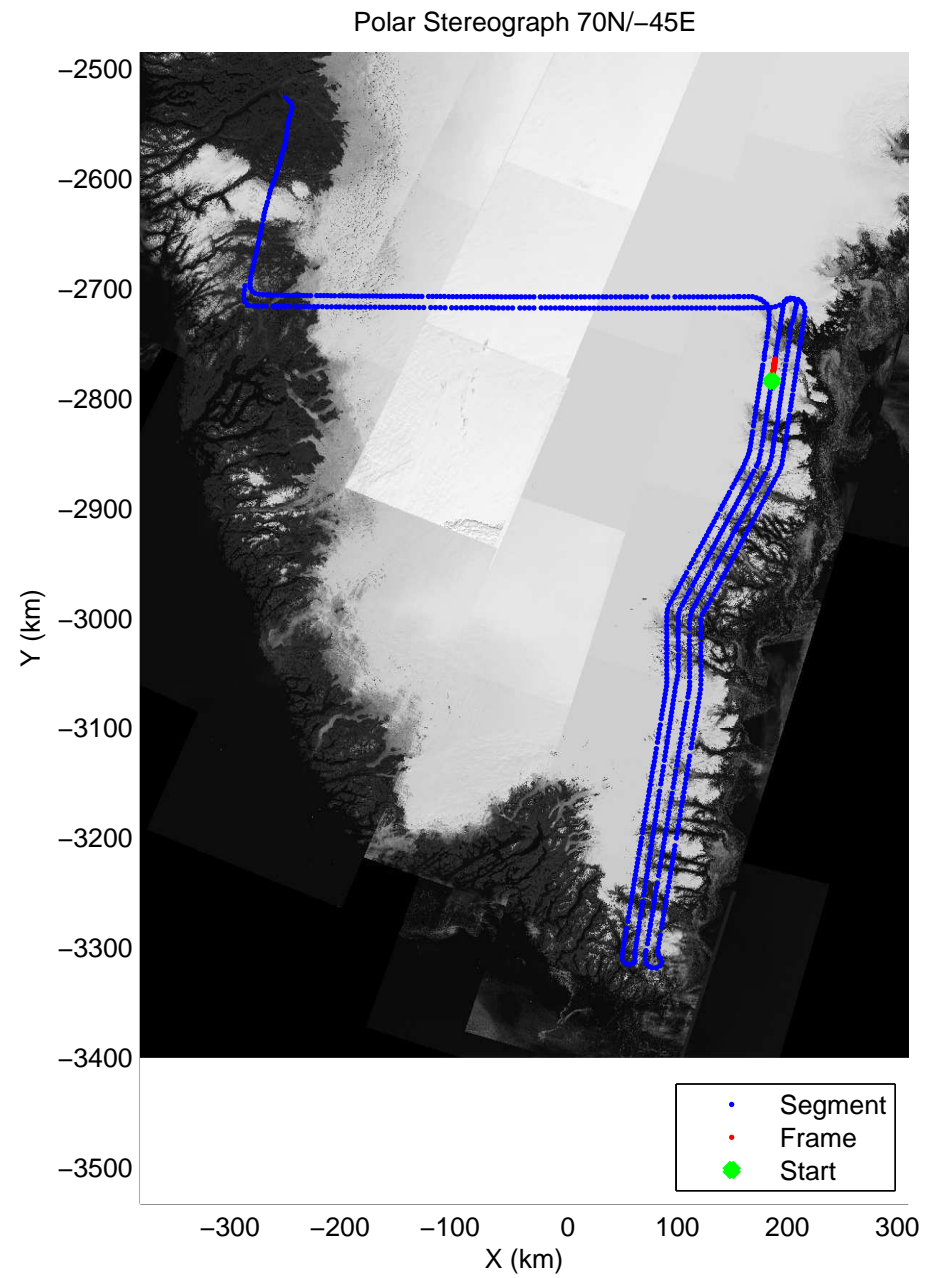

accum 2011_Greenland_P3: "SE Fjords 01" 20110418_01_089: 14:20:18.0 to 14:23:04.8 GPS






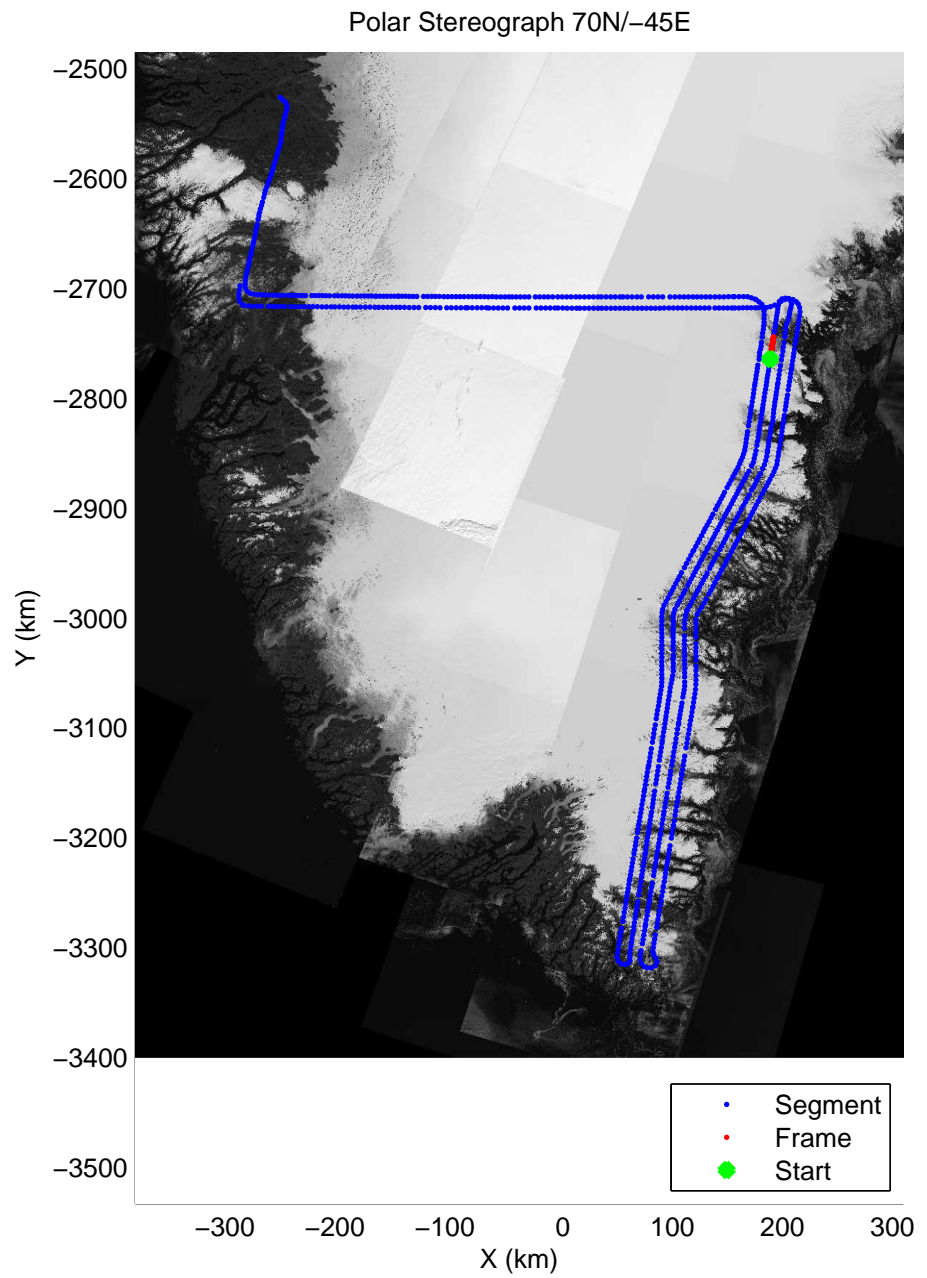
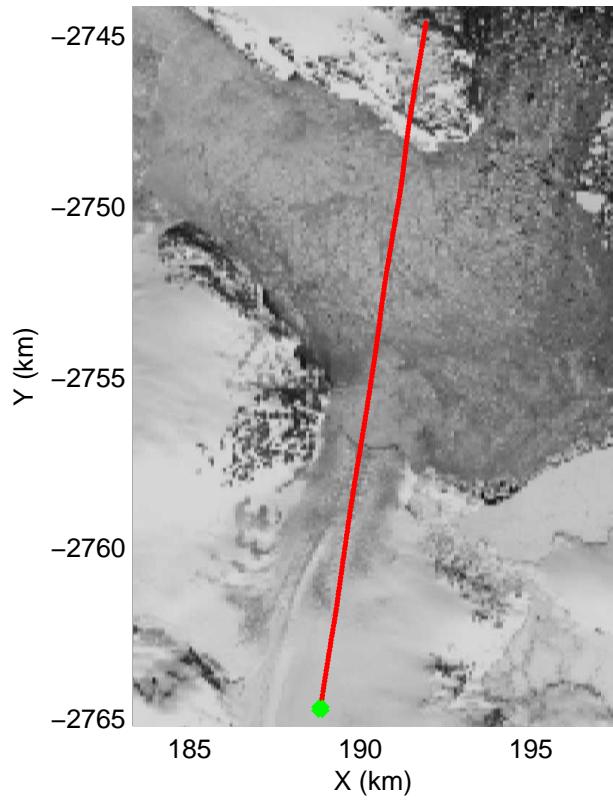
accum 2011_Greenland_P3: "SE Fjords 01" 20110418_01_090: 14:23:05.0 to 14:25:45.1 GPS






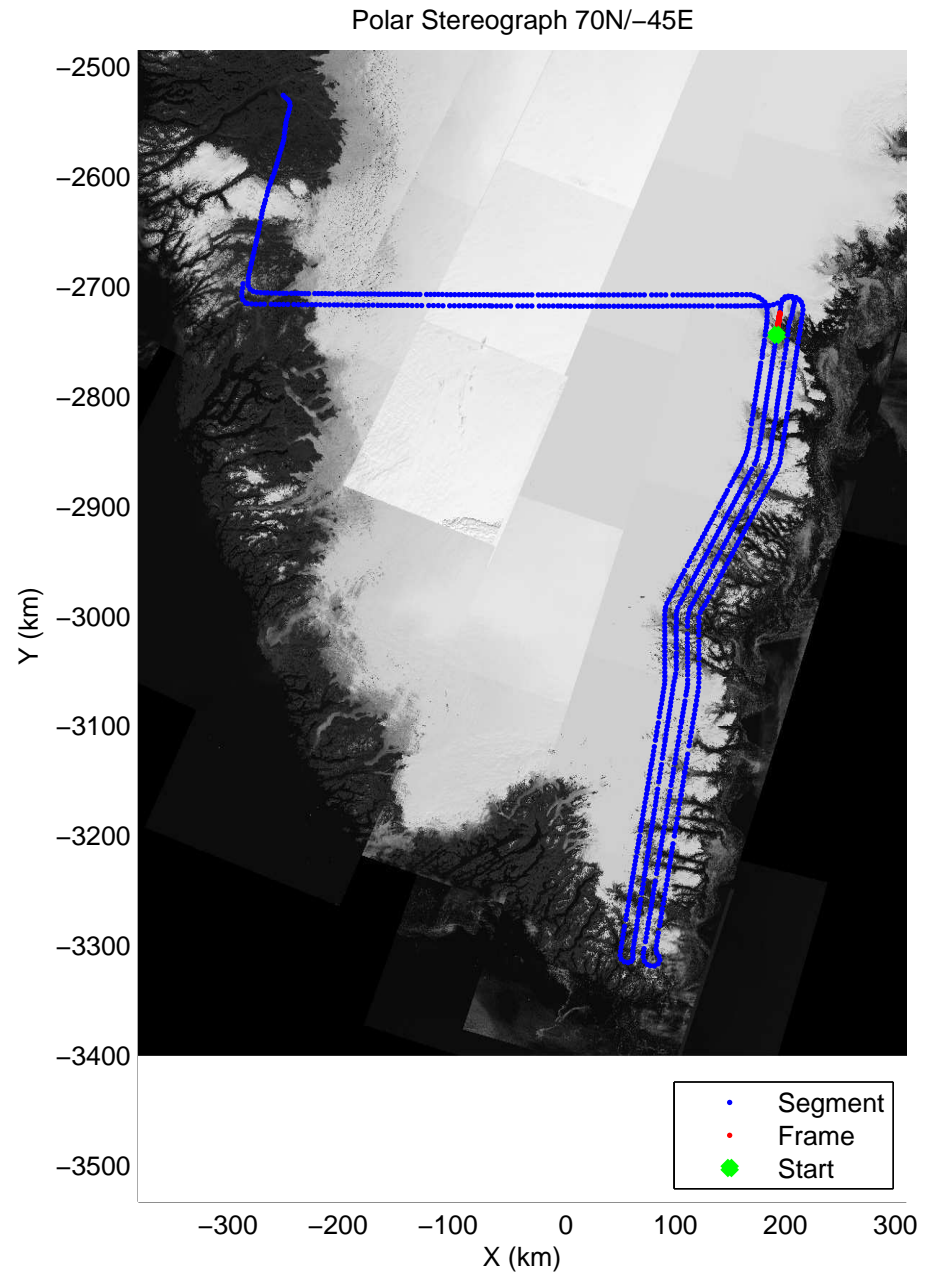

accum 2011_Greenland_P3: "SE Fjords 01" 20110418_01_091: 14:25:45.3 to 14:28:25.7 GPS






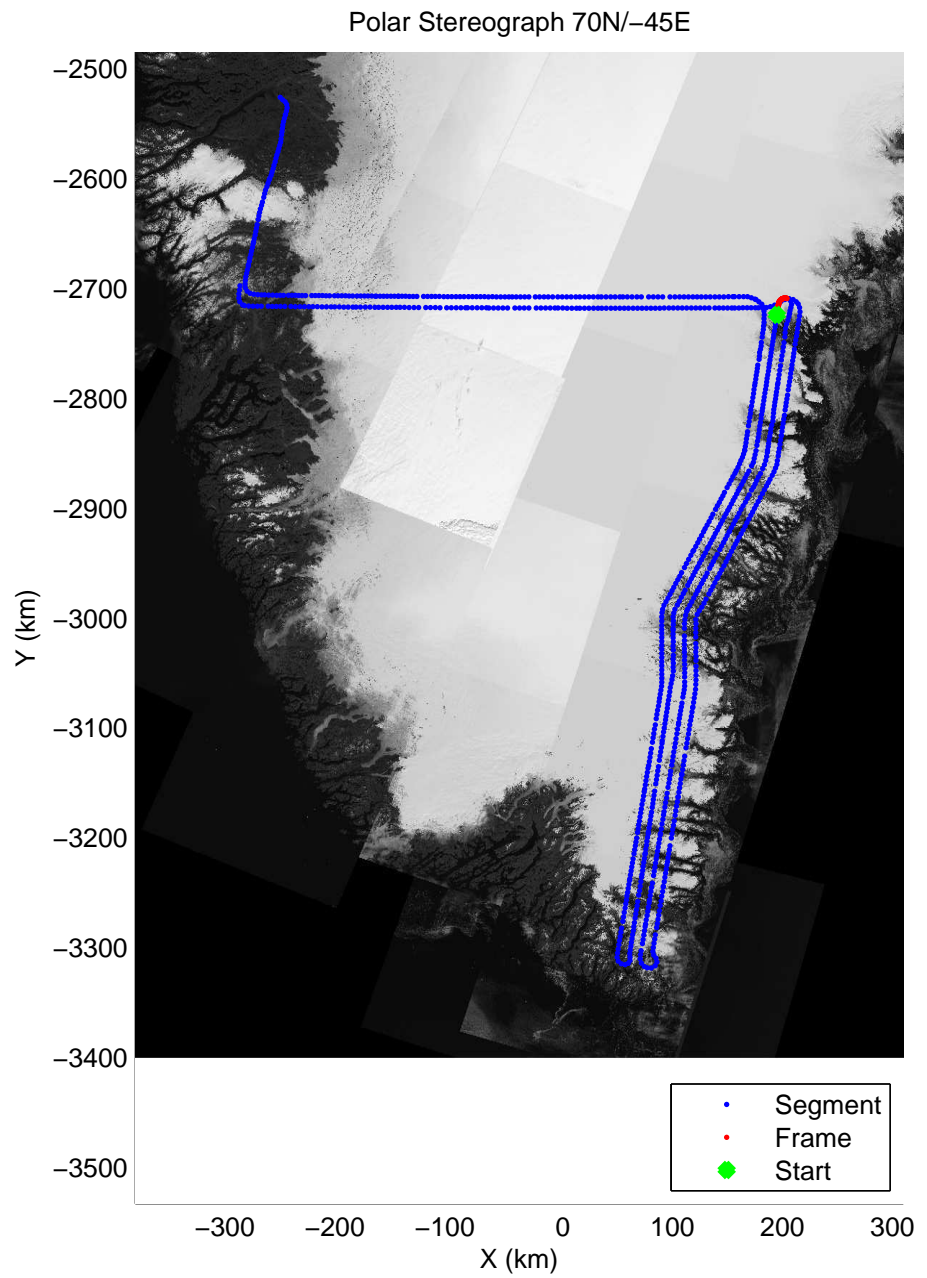

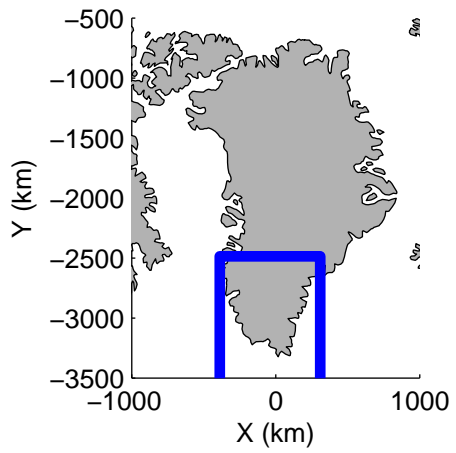
accum 2011_Greenland_P3: "SE Fjords 01" 20110418_01_092: 14:28:25.9 to 14:31:06.9 GPS






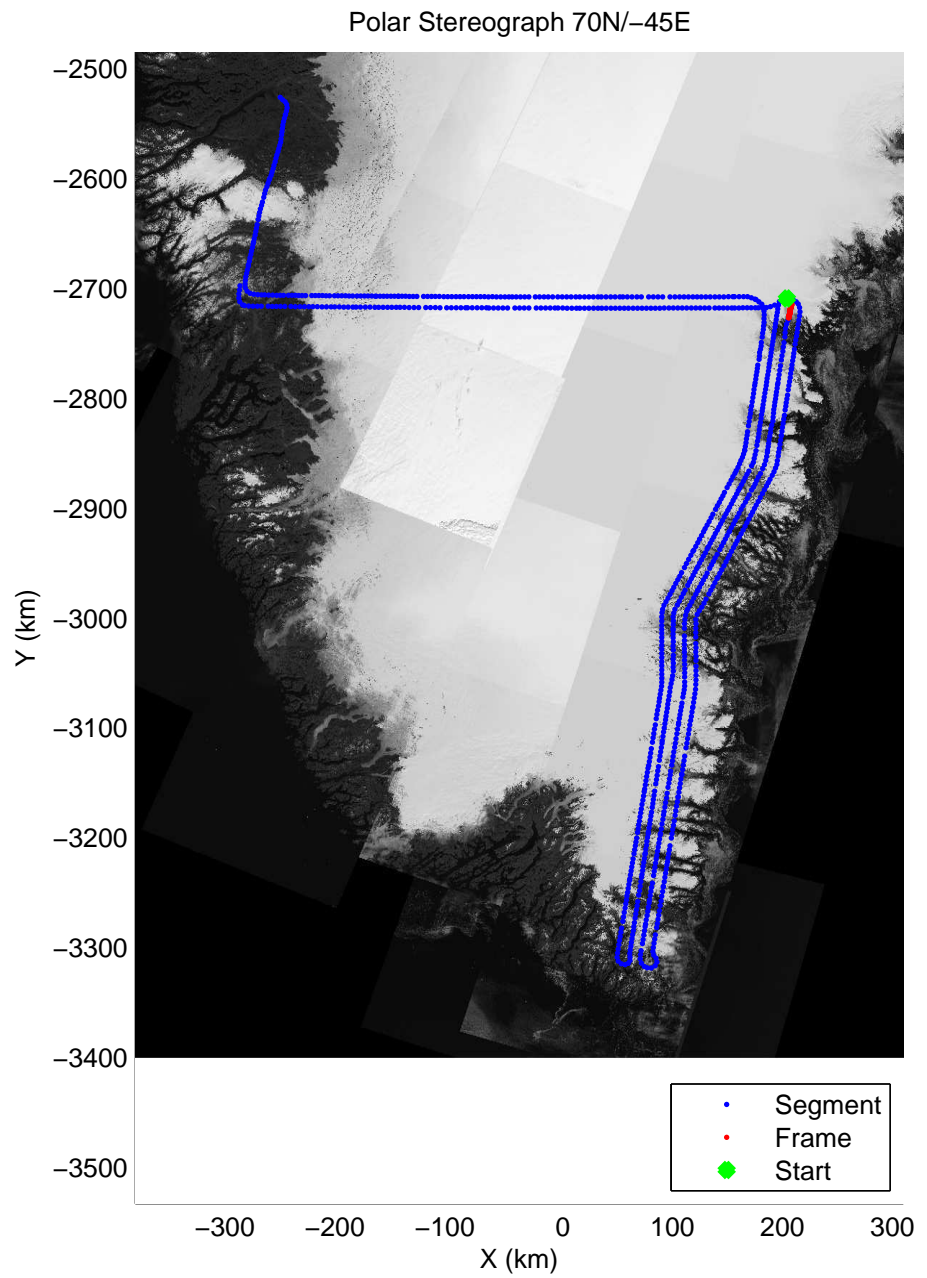

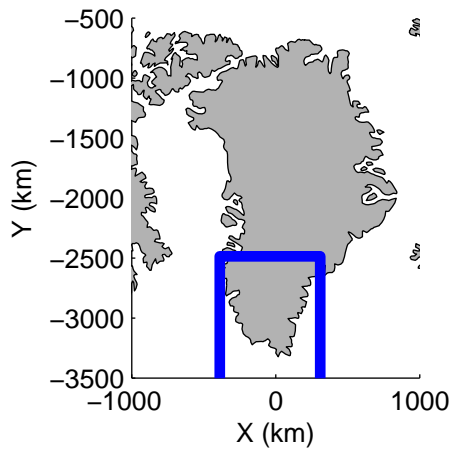
accum 2011_Greenland_P3: "SE Fjords 01" 20110418_01_093: 14:31:07.1 to 14:33:43.0 GPS






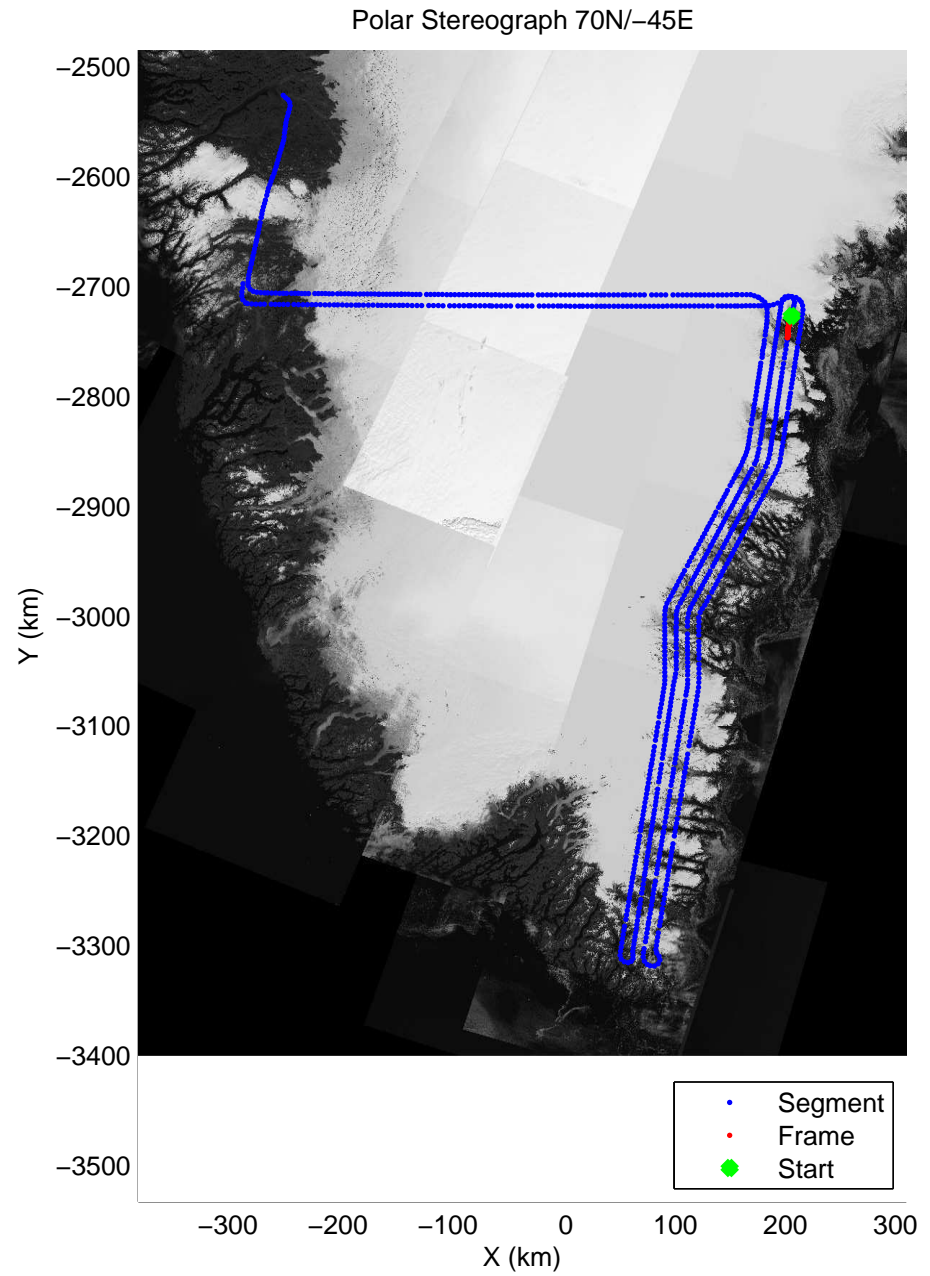

accum 2011_Greenland_P3: "SE Fjords 01" 20110418_01_094: 14:33:43.1 to 14:36:27.2 GPS






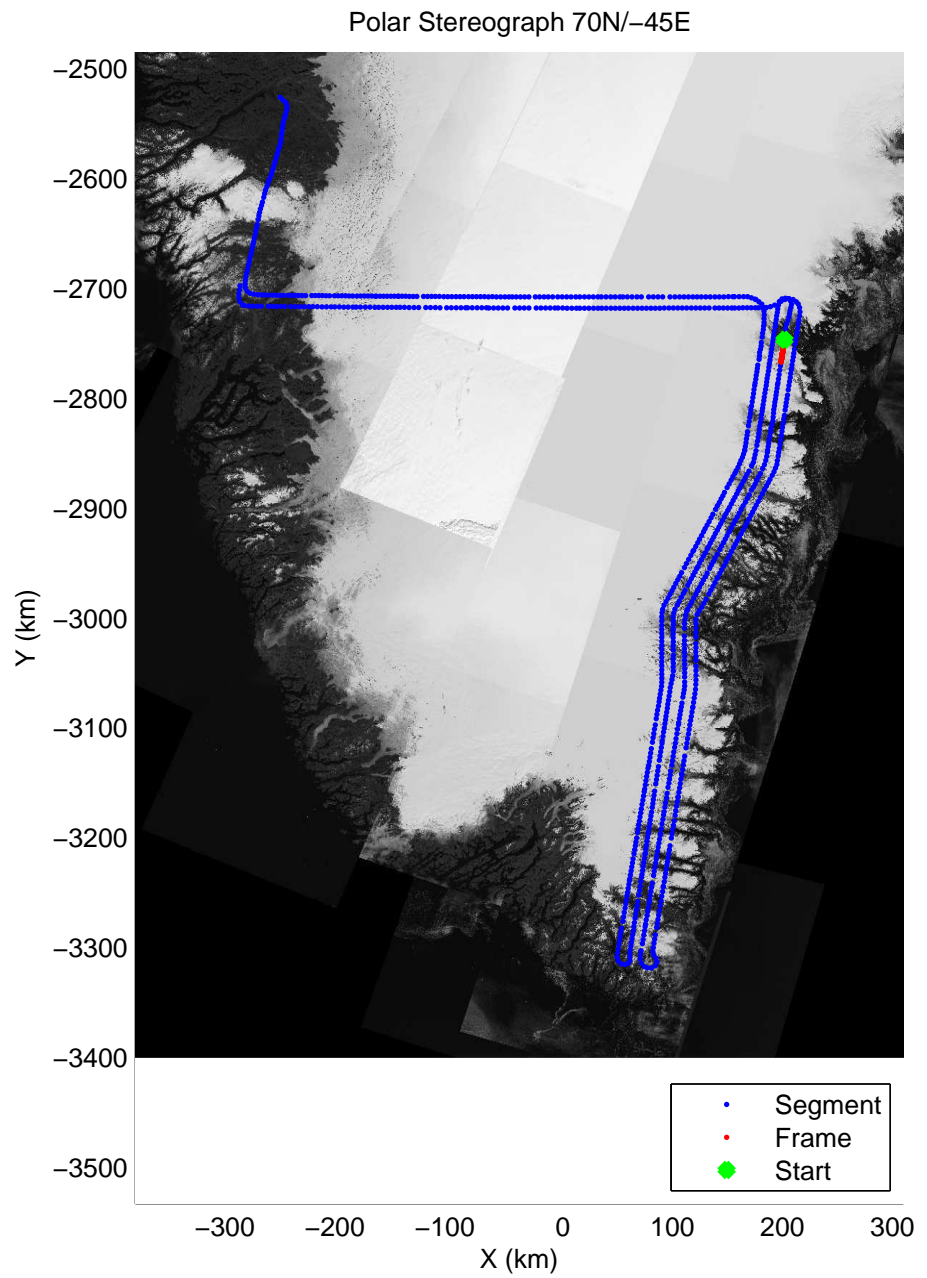

accum 2011_Greenland_P3: "SE Fjords 01" 20110418_01_095: 14:36:27.4 to 14:39:25.2 GPS






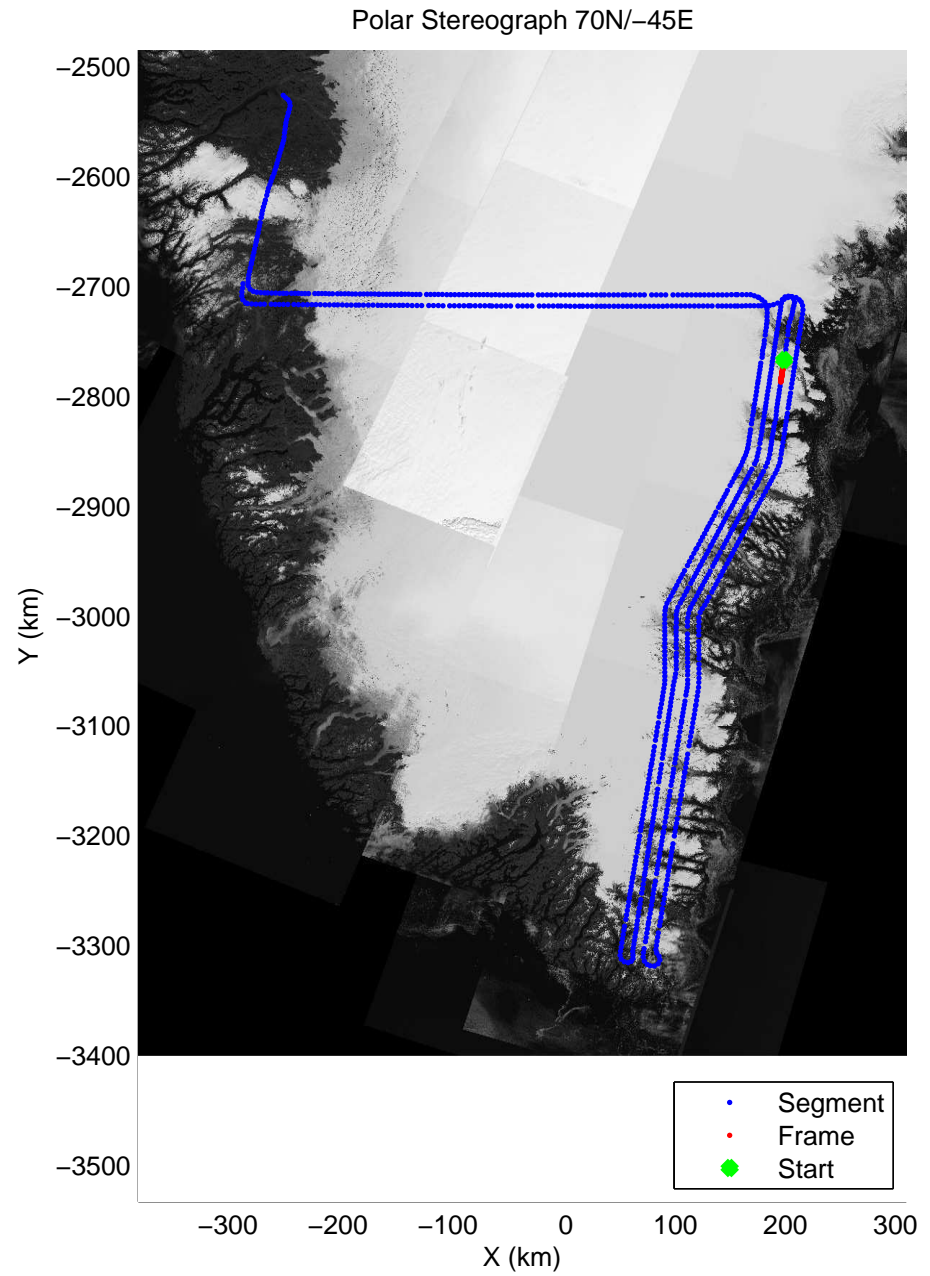

accum 2011_Greenland_P3: "SE Fjords 01" 20110418_01_096: 14:39:25.4 to 14:41:46.9 GPS






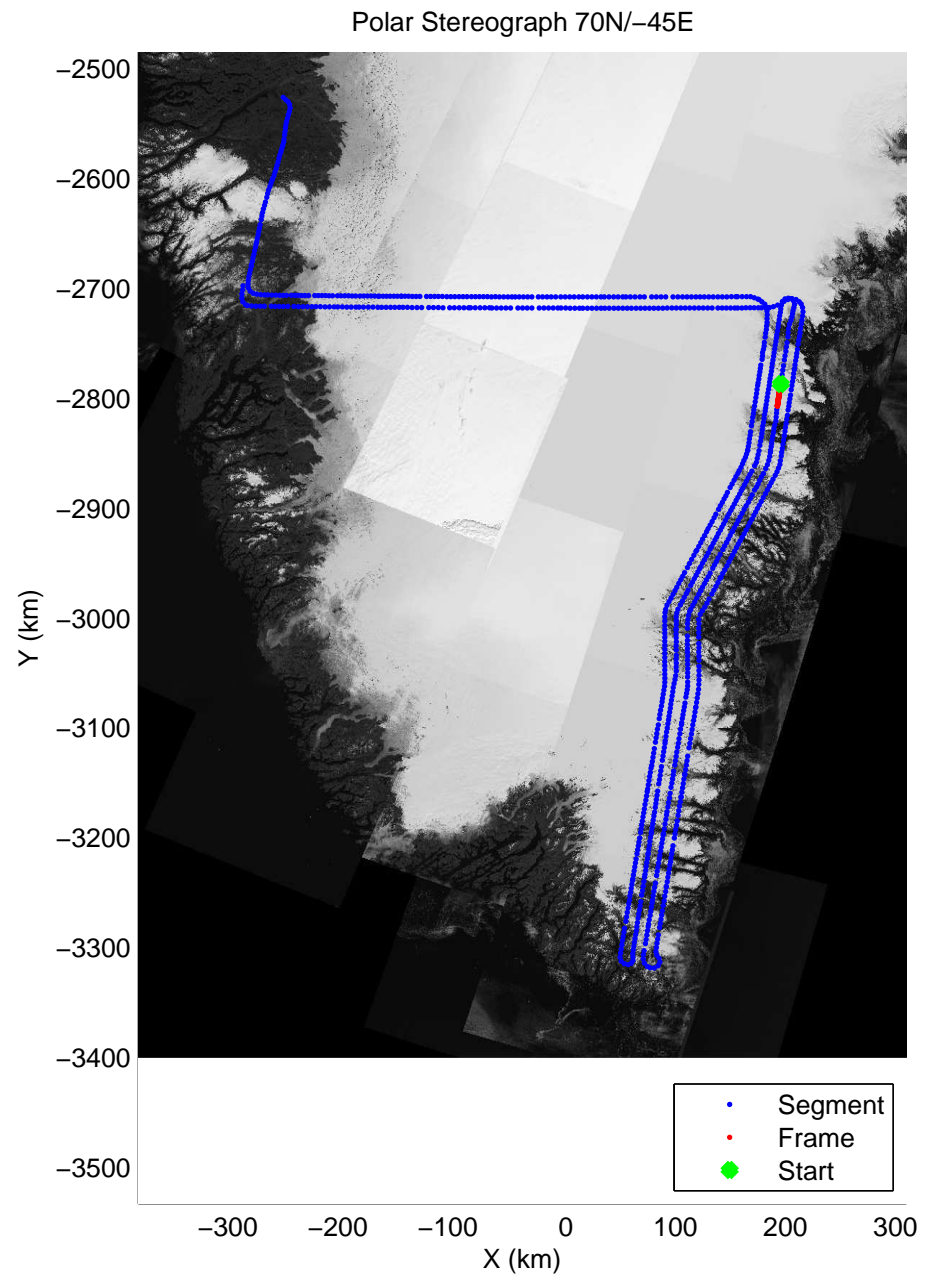

accum 2011_Greenland_P3: "SE Fjords 01" 20110418_01_097: 14:41:47.1 to 14:44:03.7 GPS






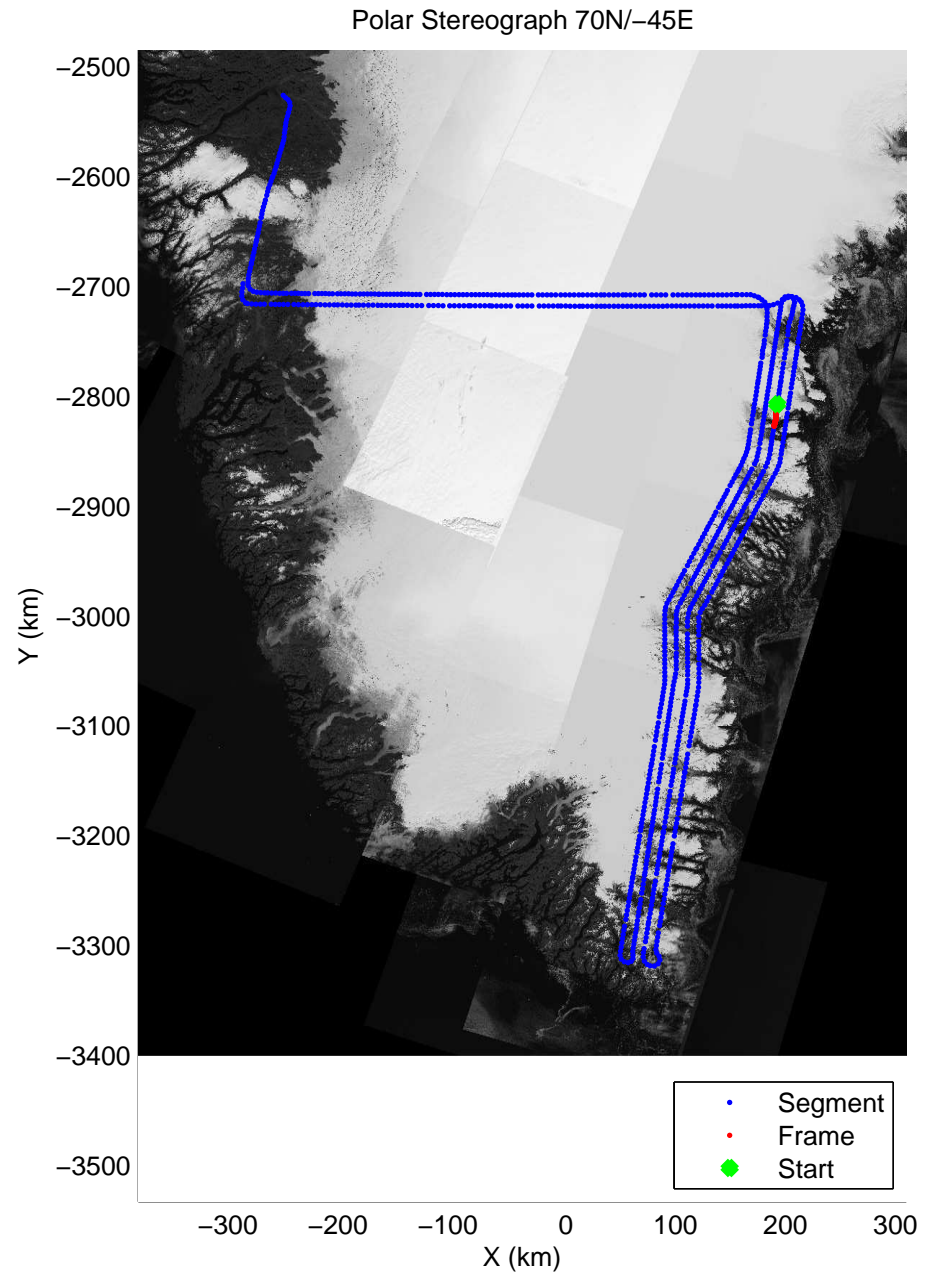

accum 2011_Greenland_P3: "SE Fjords 01" 20110418_01_098: 14:44:03.9 to 14:46:23.9 GPS






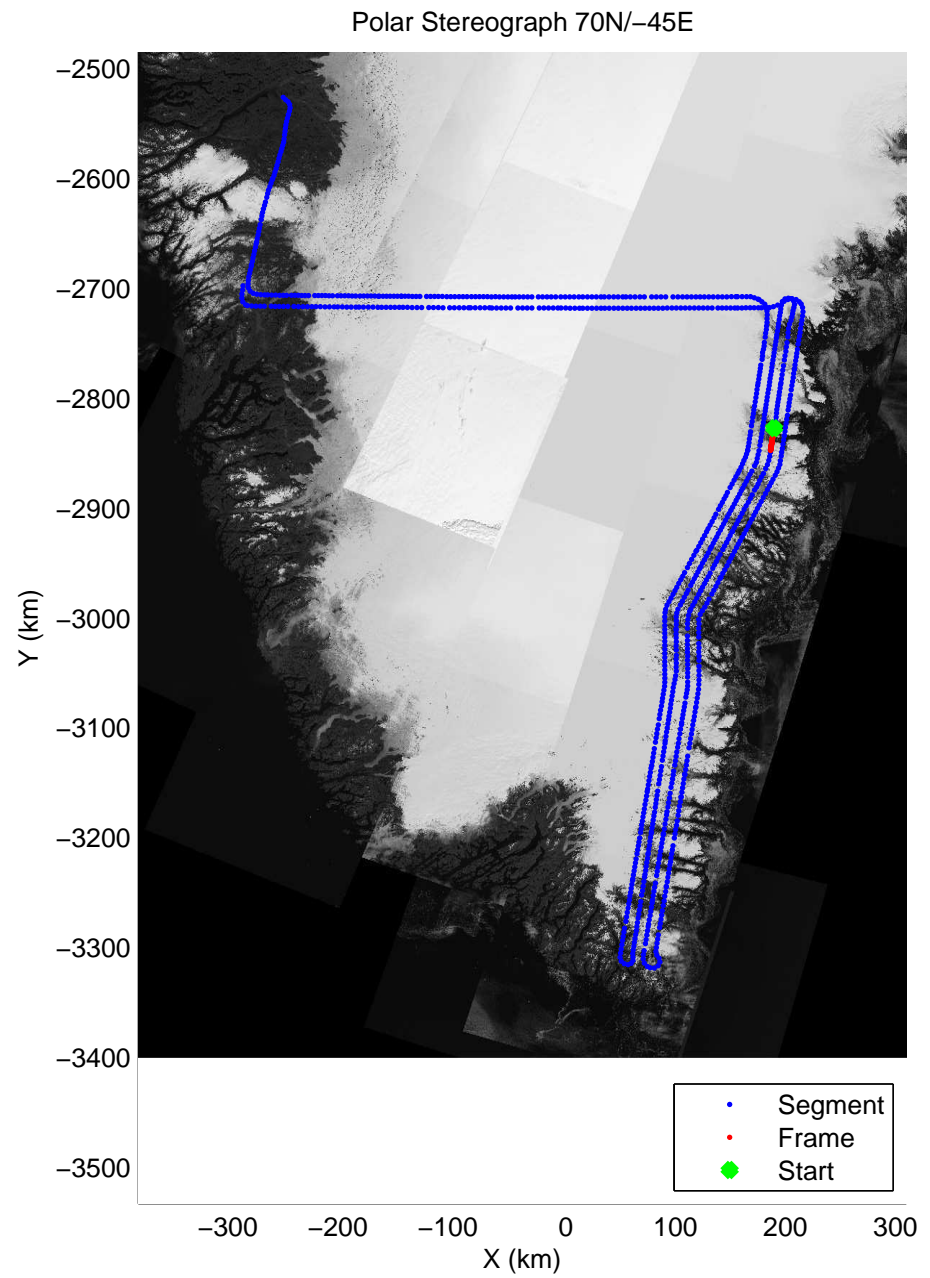

accum 2011_Greenland_P3: "SE Fjords 01" 20110418_01_099: 14:46:24.1 to 14:49:11.9 GPS






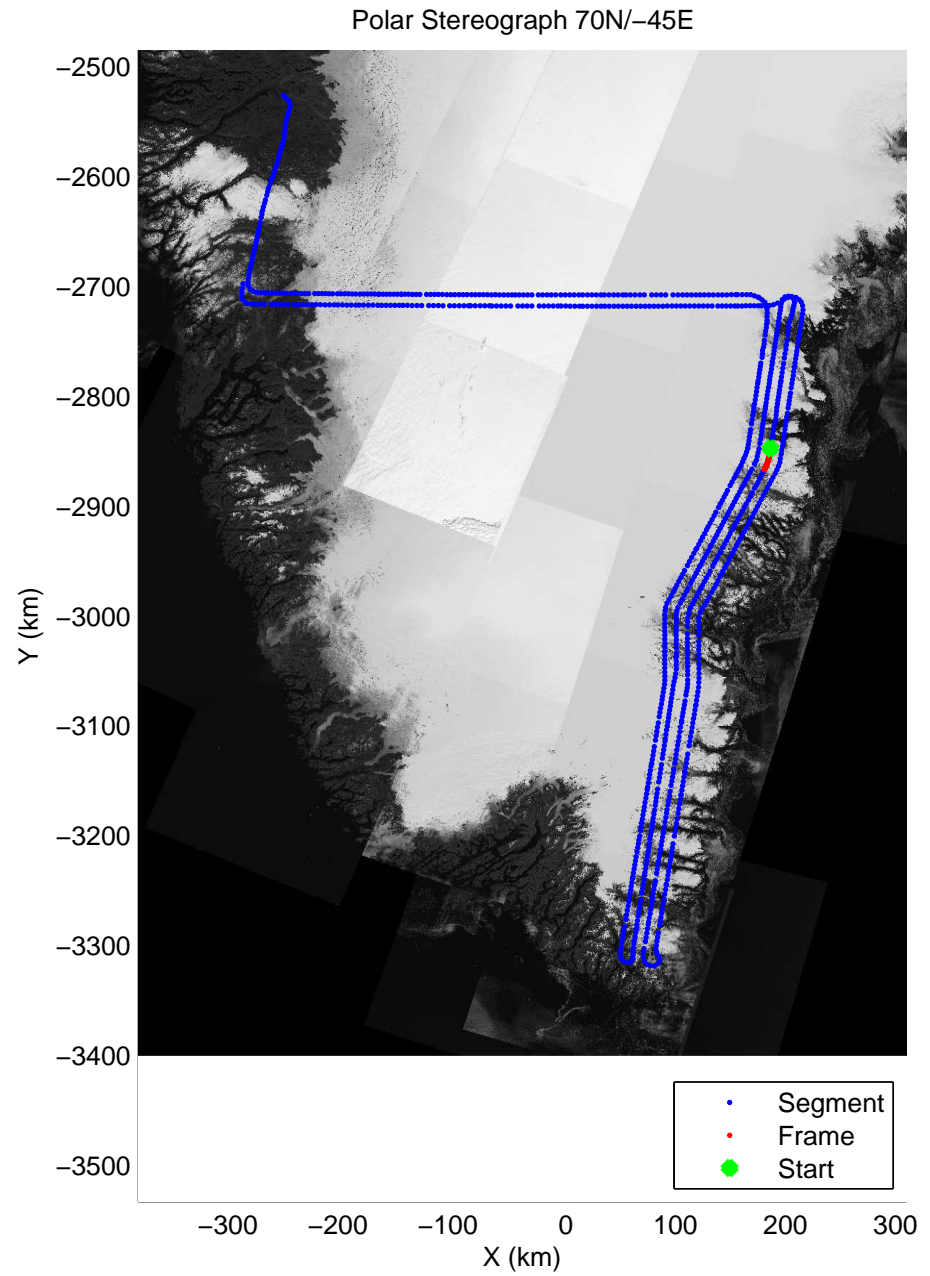
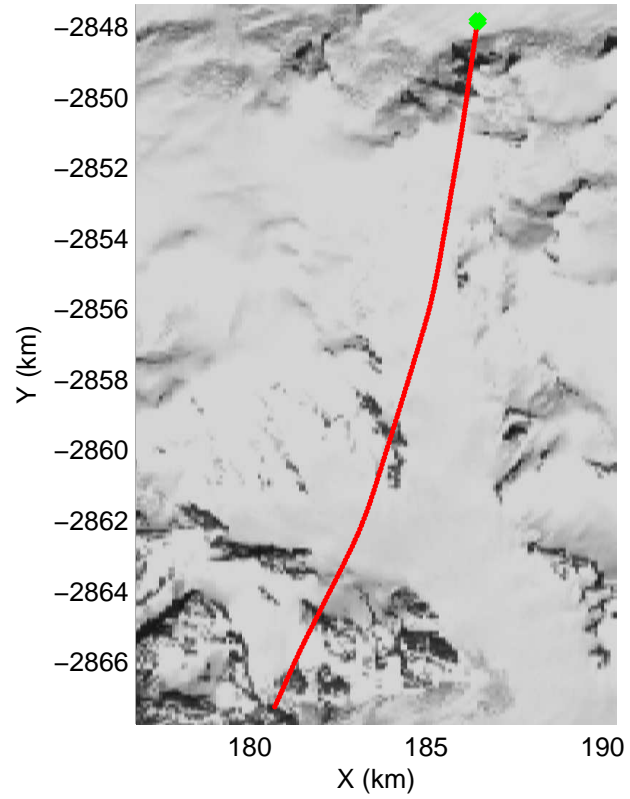
accum 2011_Greenland_P3: "SE Fjords 01" 20110418_01_100: 14:49:12.1 to 14:51:48.6 GPS






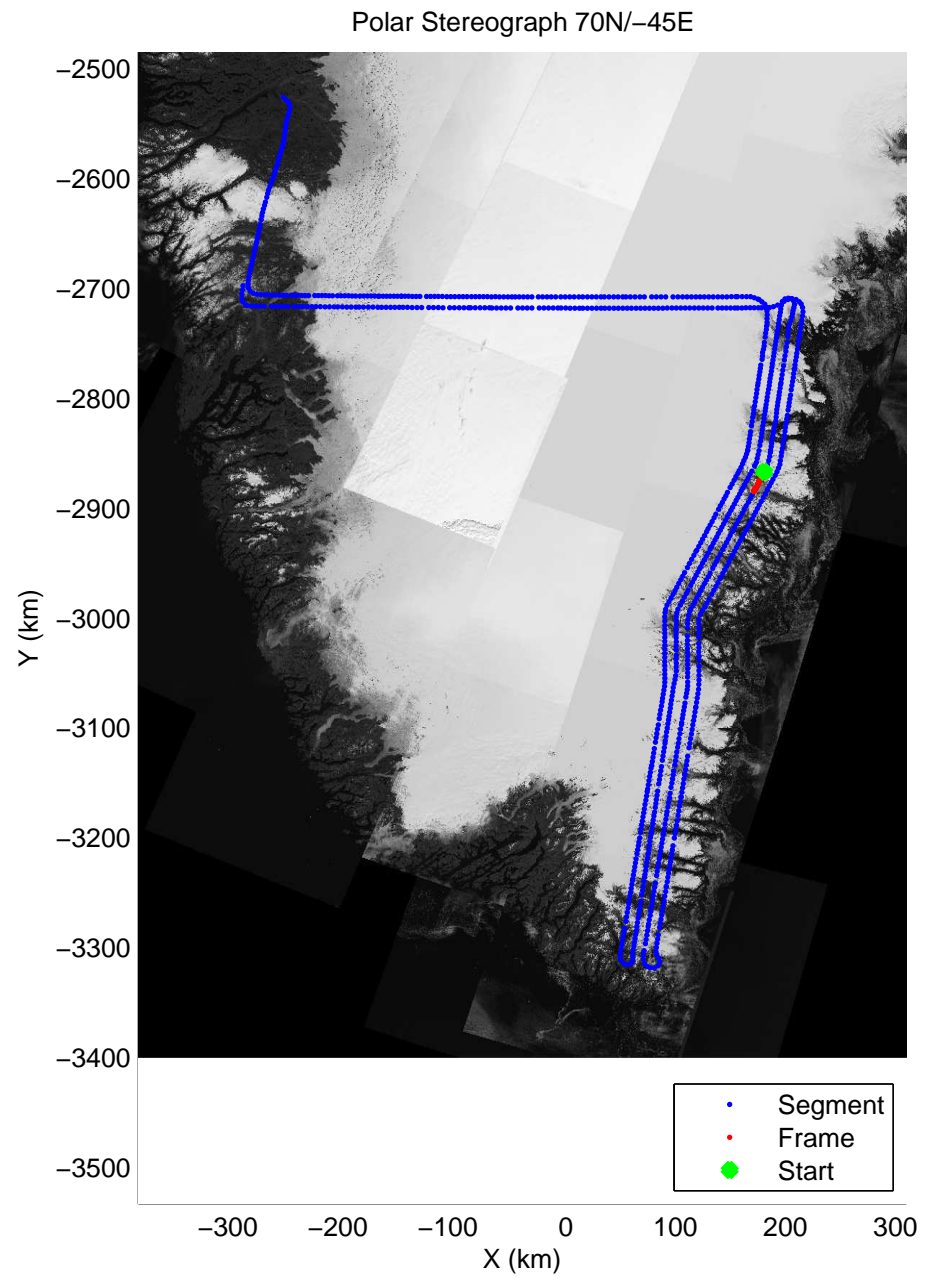

accum 2011_Greenland_P3: "SE Fjords 01" 20110418_01_101: 14:51:48.8 to 14:54:34.7 GPS






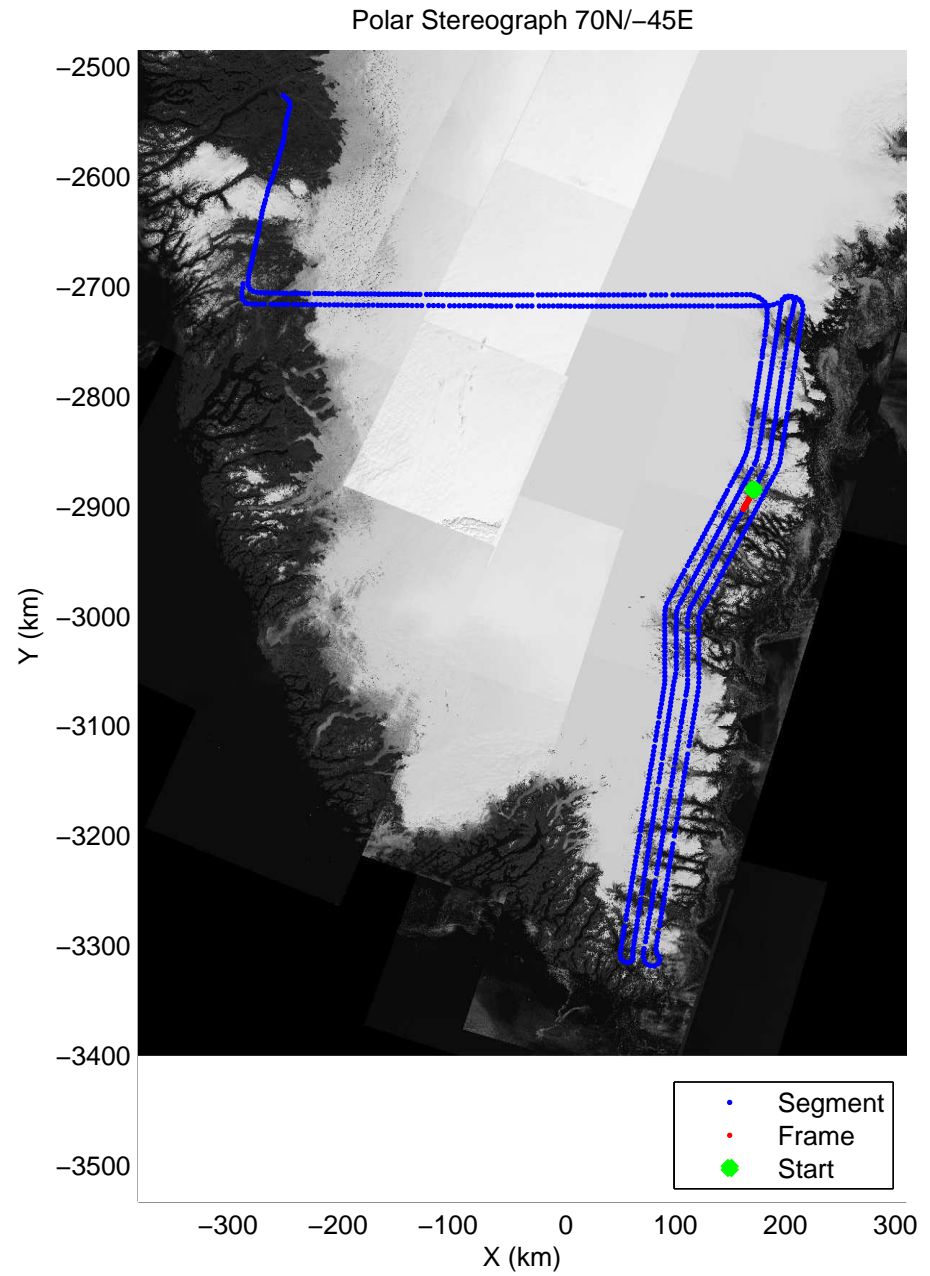

accum 2011_Greenland_P3: "SE Fjords 01" 20110418_01_102: 14:54:34.8 to 14:56:59.1 GPS






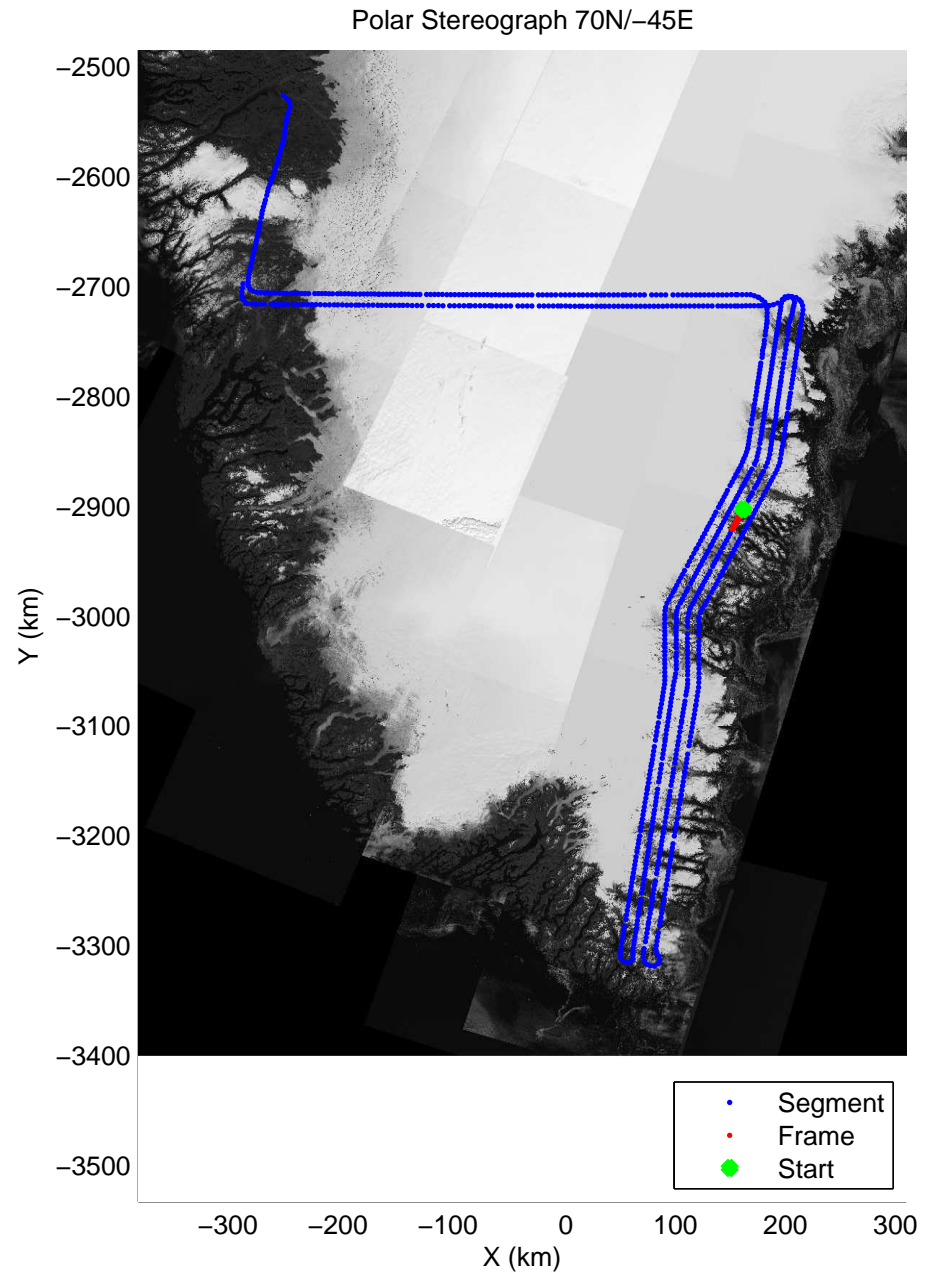
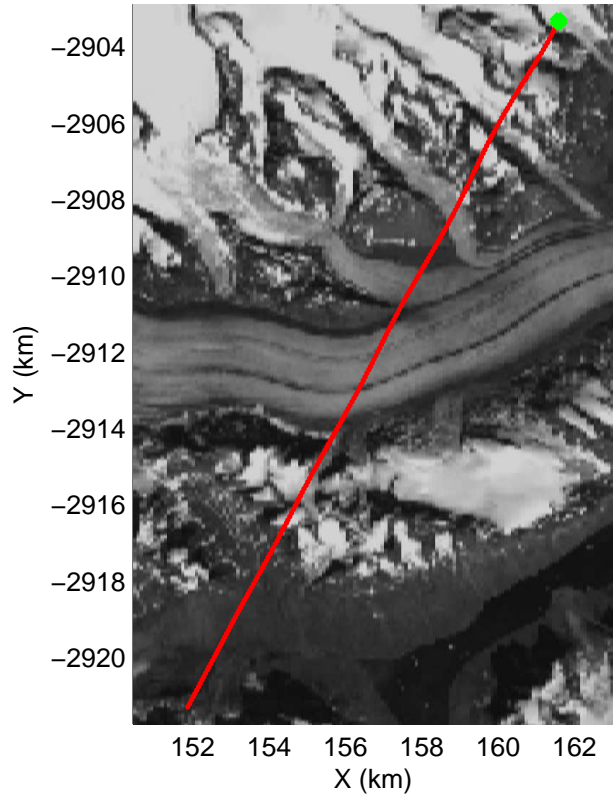
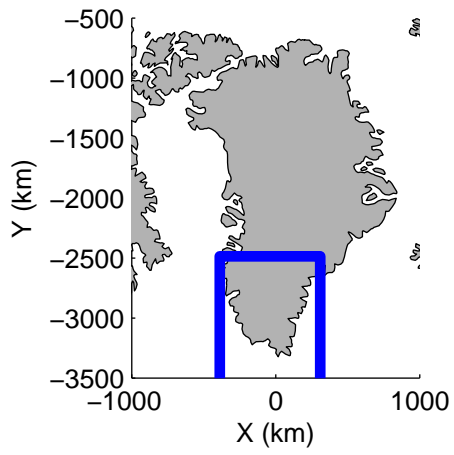
accum 2011_Greenland_P3: "SE Fjords 01" 20110418_01_103: 14:56:59.2 to 14:59:37.8 GPS






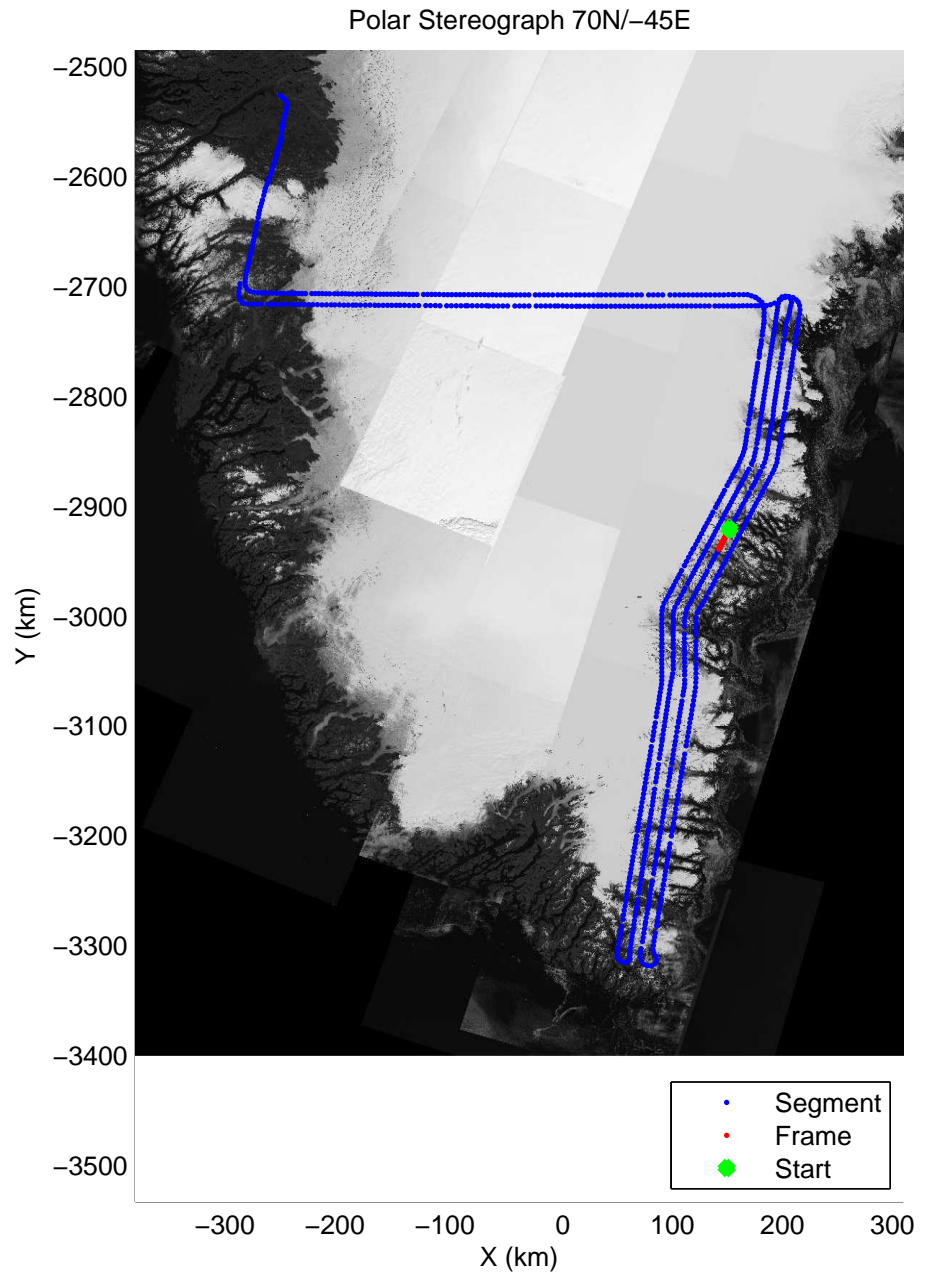

accum 2011_Greenland_P3: "SE Fjords 01" 20110418_01_104: 14:59:38.1 to 15:02:06.7 GPS






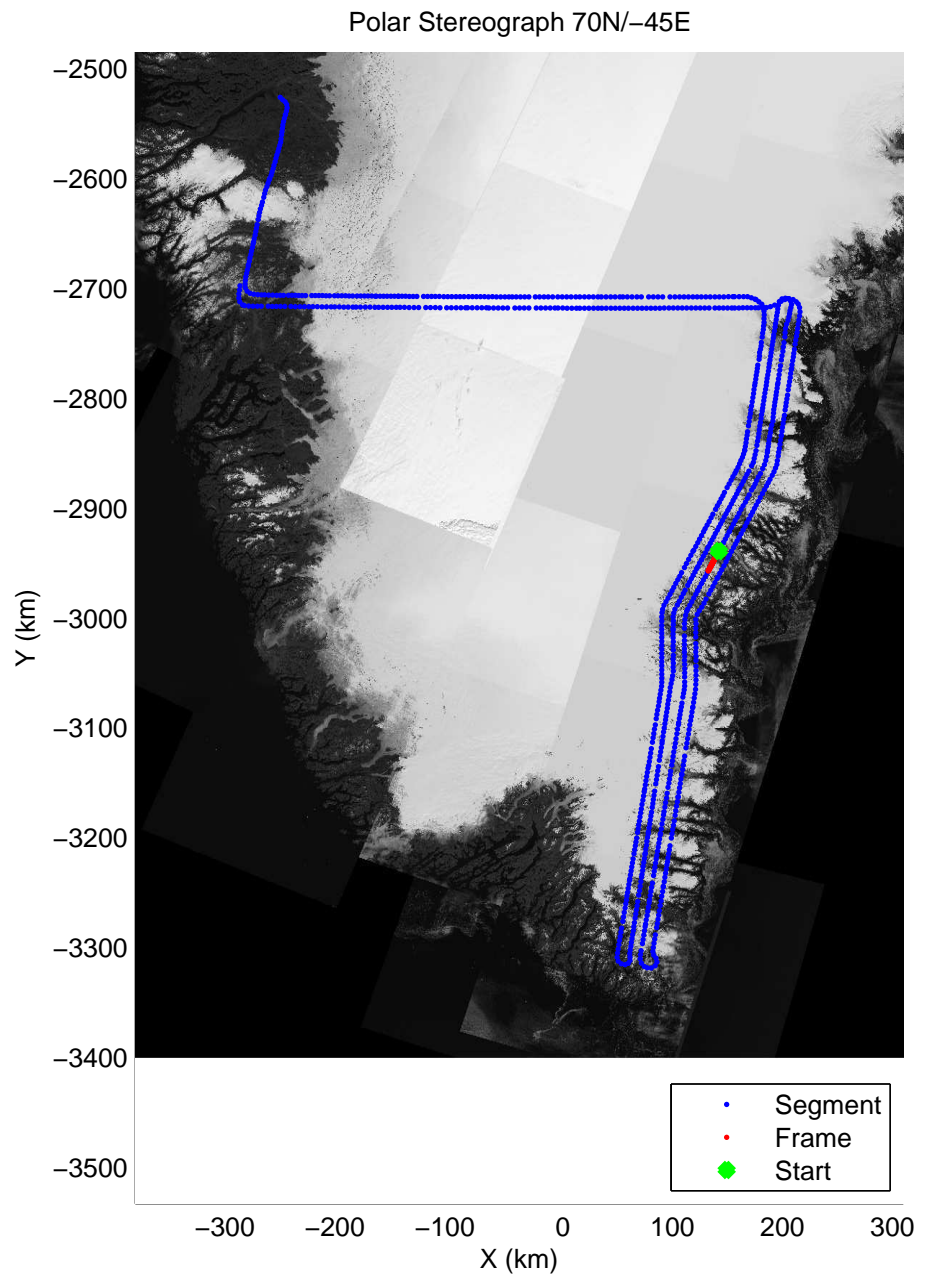

accum 2011_Greenland_P3: "SE Fjords 01" 20110418_01_105: 15:02:06.9 to 15:04:36.2 GPS






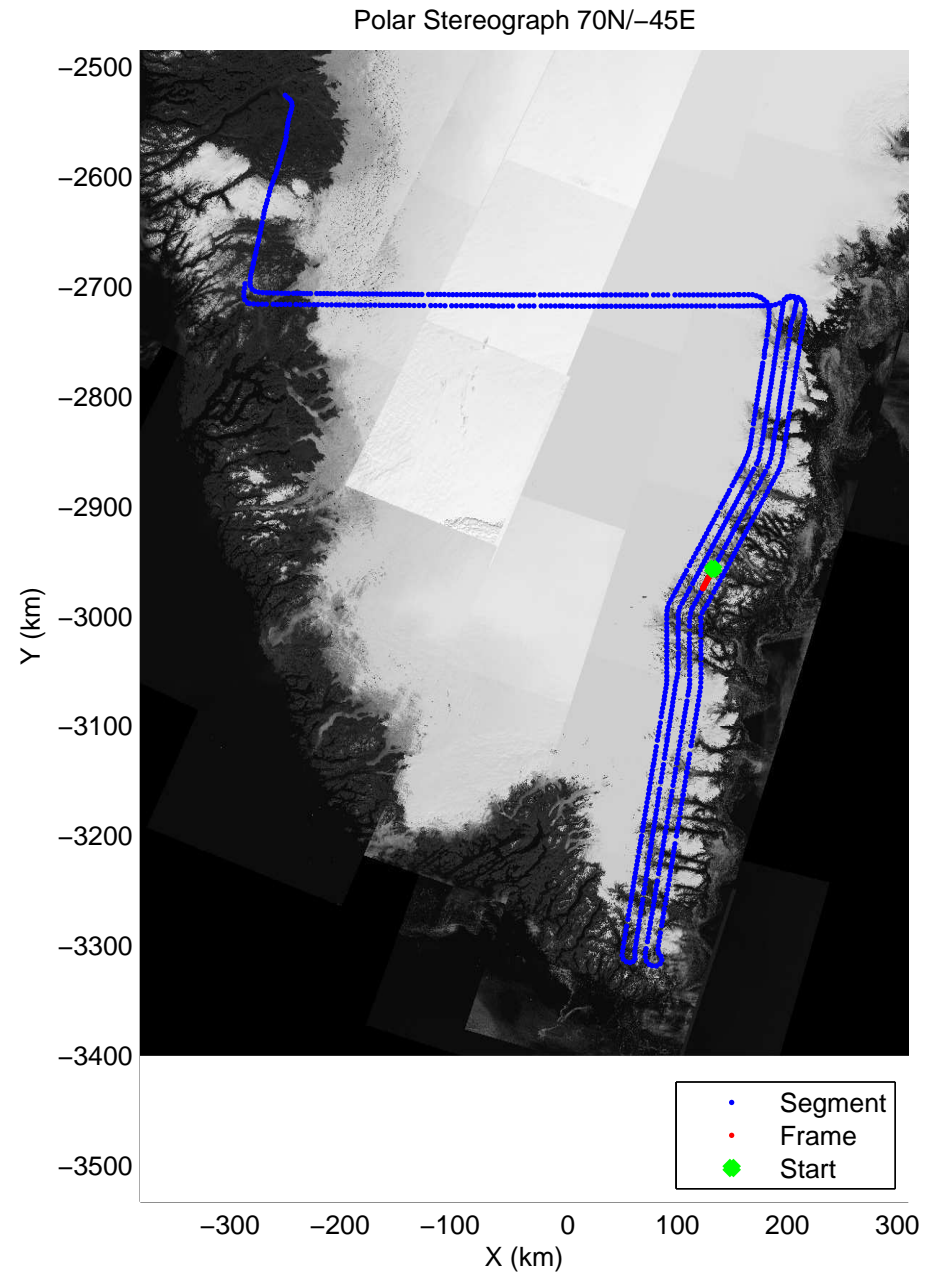
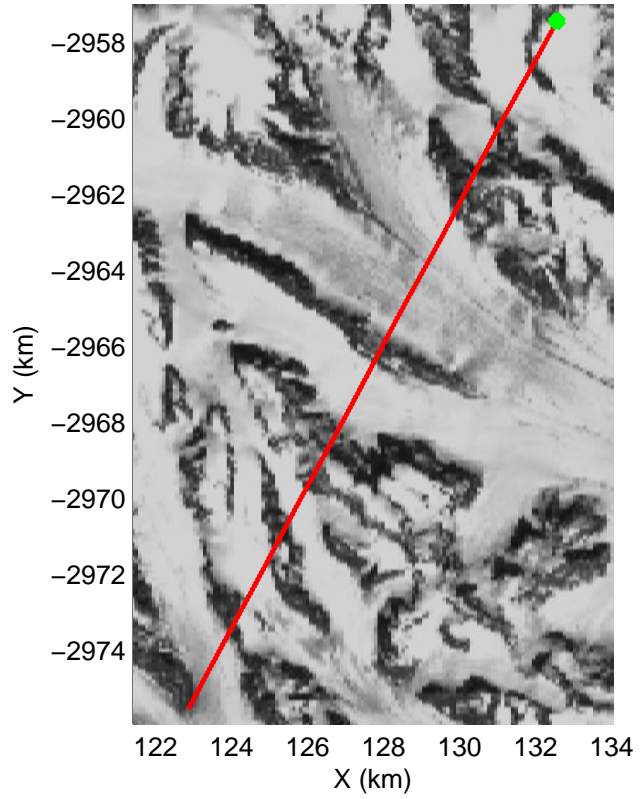
accum 2011_Greenland_P3: "SE Fjords 01" 20110418_01_106: 15:04:36.5 to 15:07:09.5 GPS






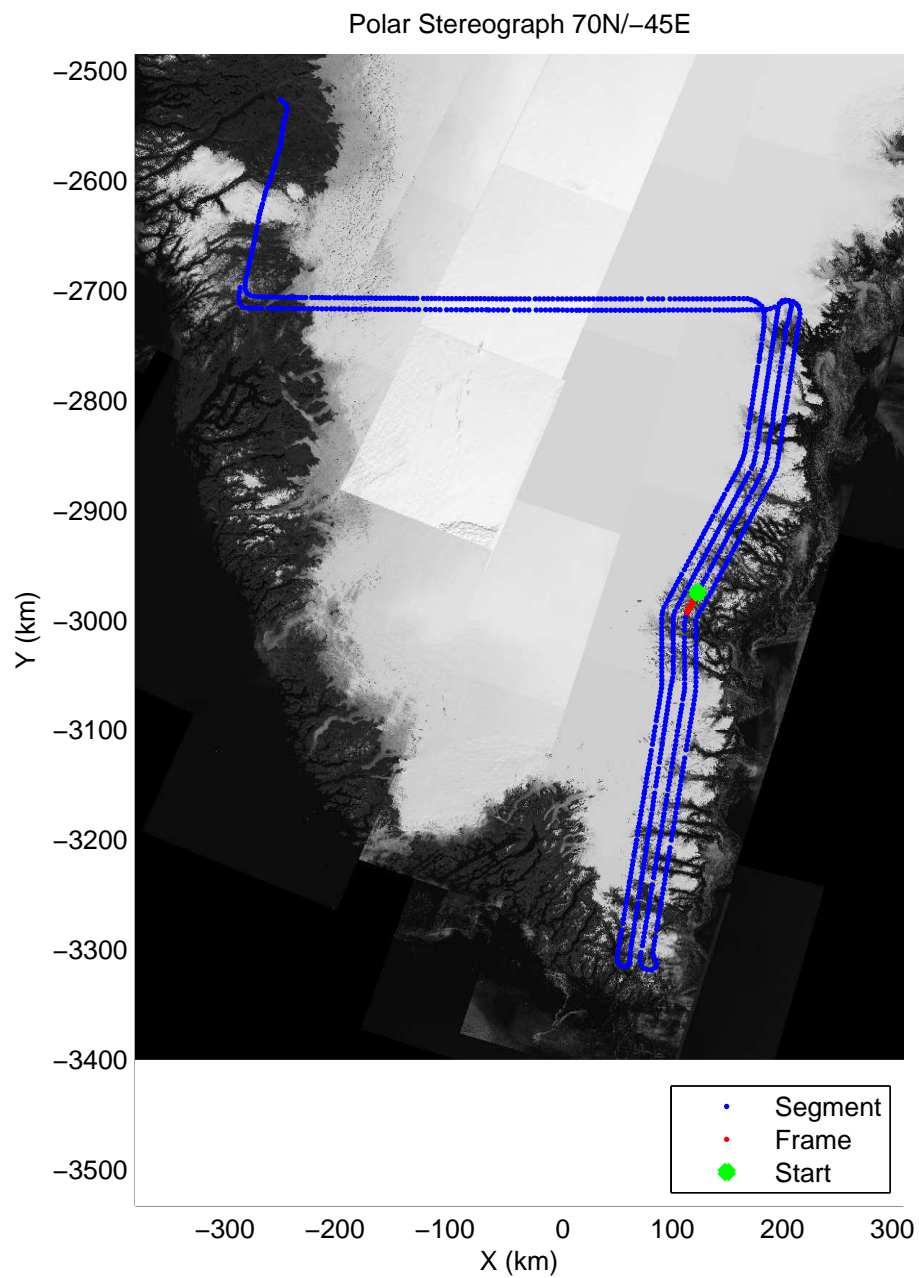
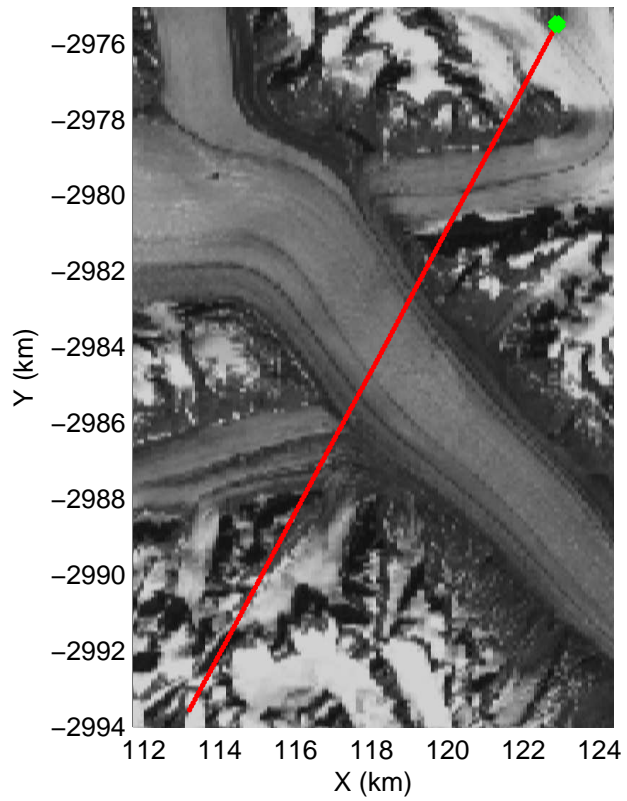
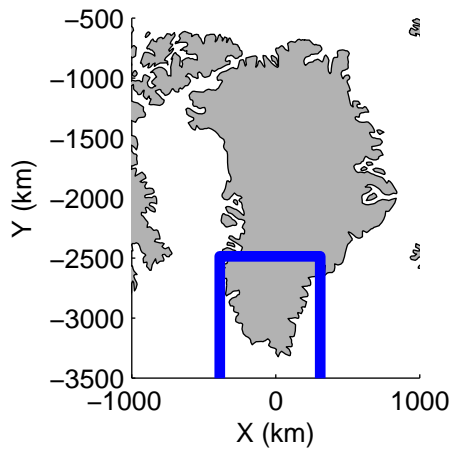
accum 2011_Greenland_P3: "SE Fjords 01" 20110418_01_107: 15:07:09.7 to 15:09:42.9 GPS






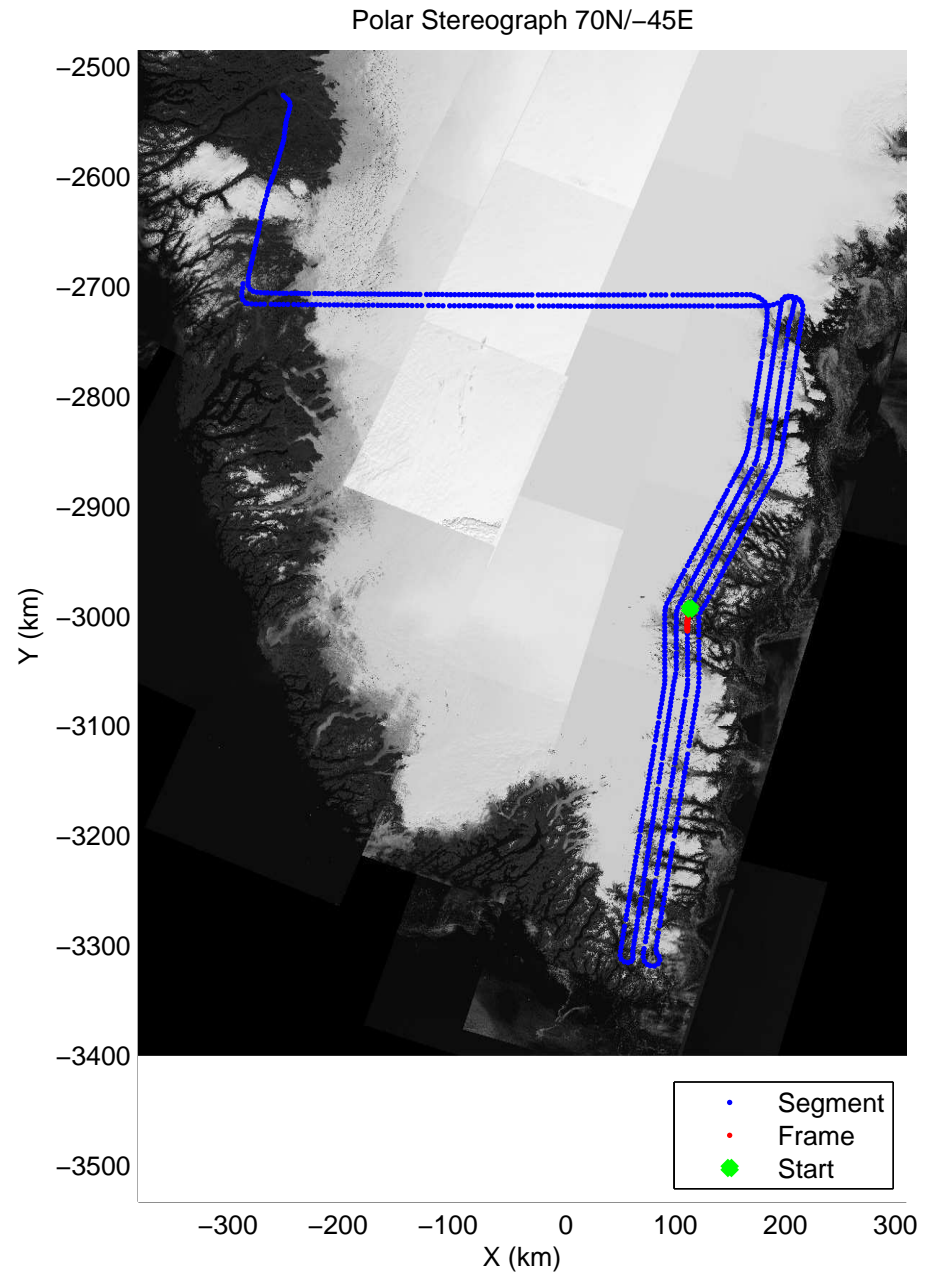
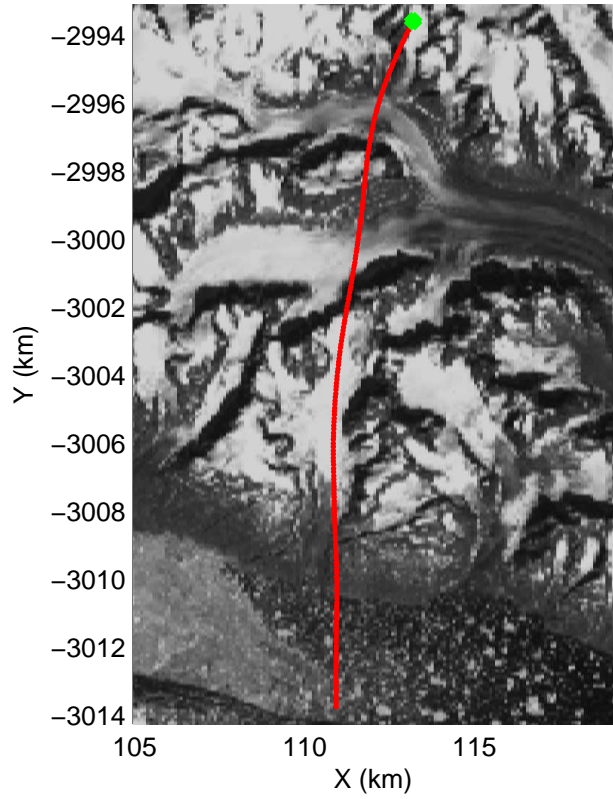
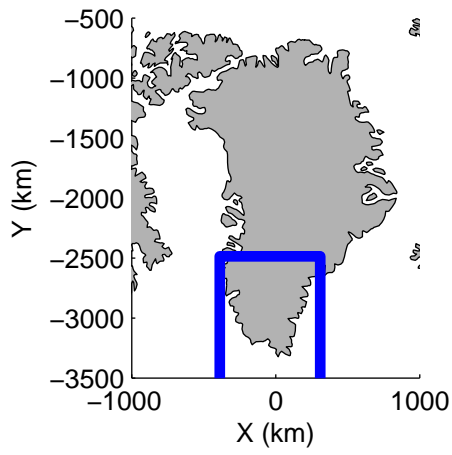
accum 2011_Greenland_P3: "SE Fjords 01" 20110418_01_108: 15:09:43.1 to 15:12:14.2 GPS






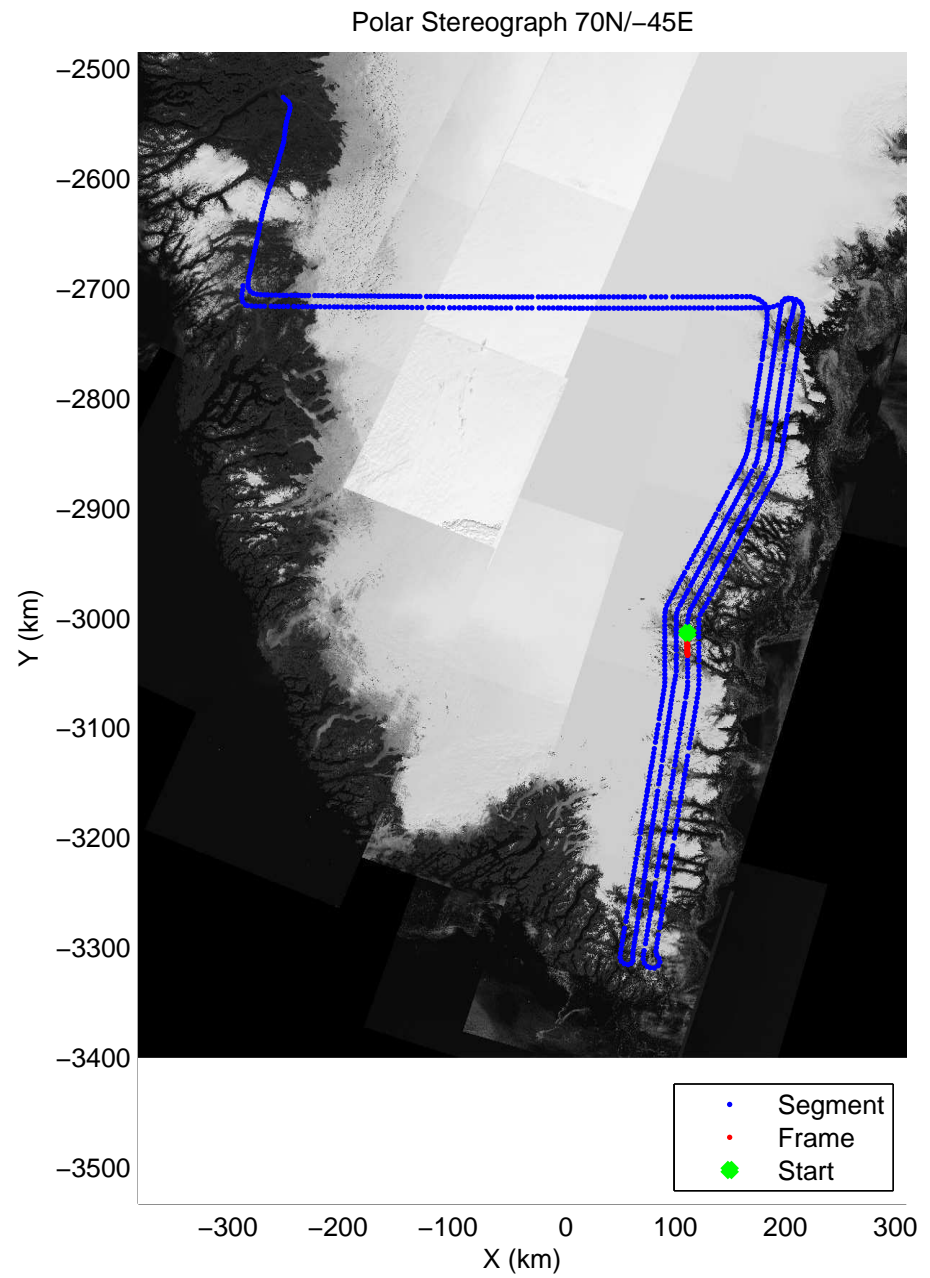

accum 2011_Greenland_P3: "SE Fjords 01" 20110418_01_109: 15:12:14.4 to 15:14:39.2 GPS






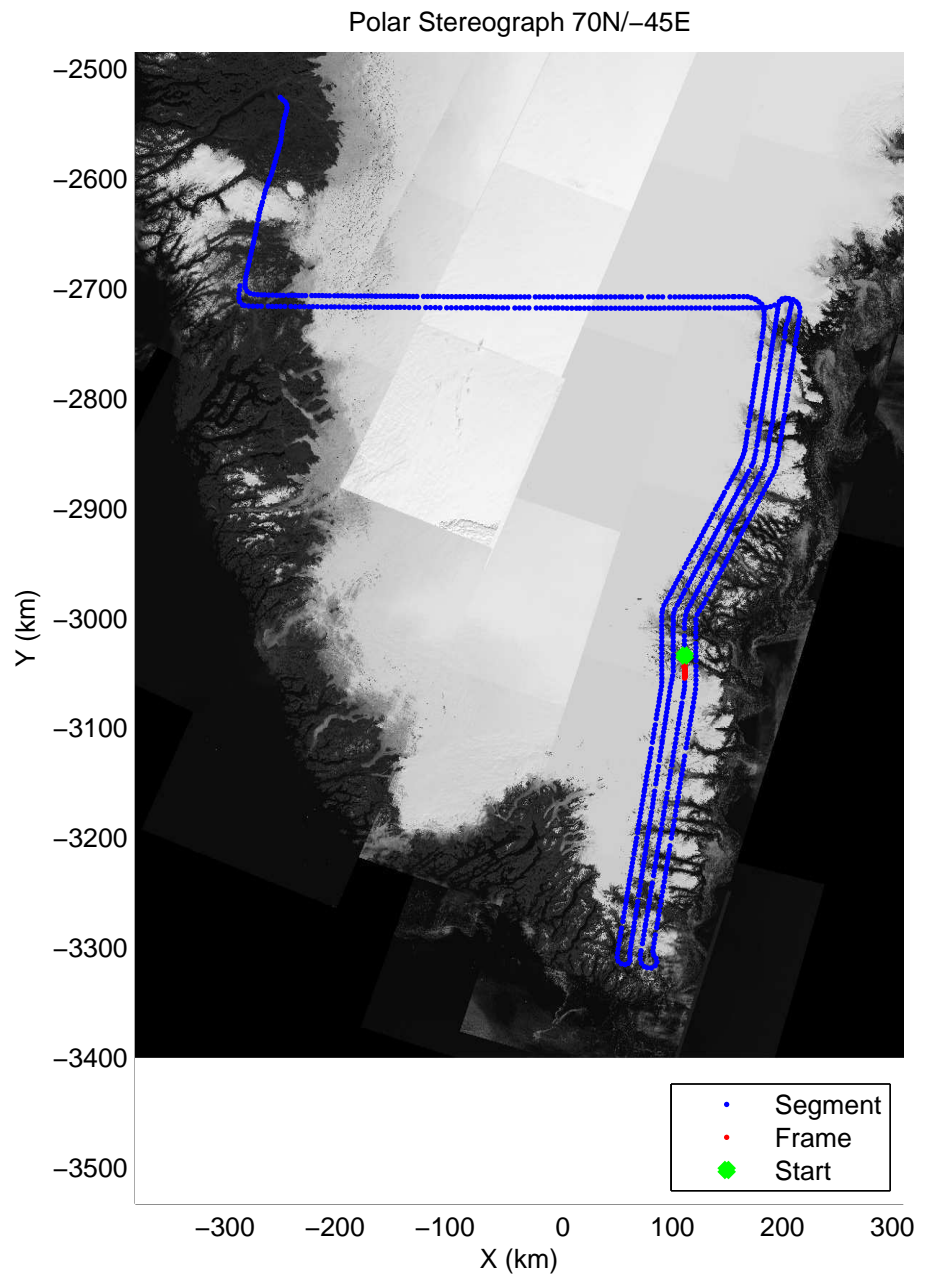

accum 2011_Greenland_P3: "SE Fjords 01" 20110418_01_110: 15:14:39.3 to 15:16:57.6 GPS






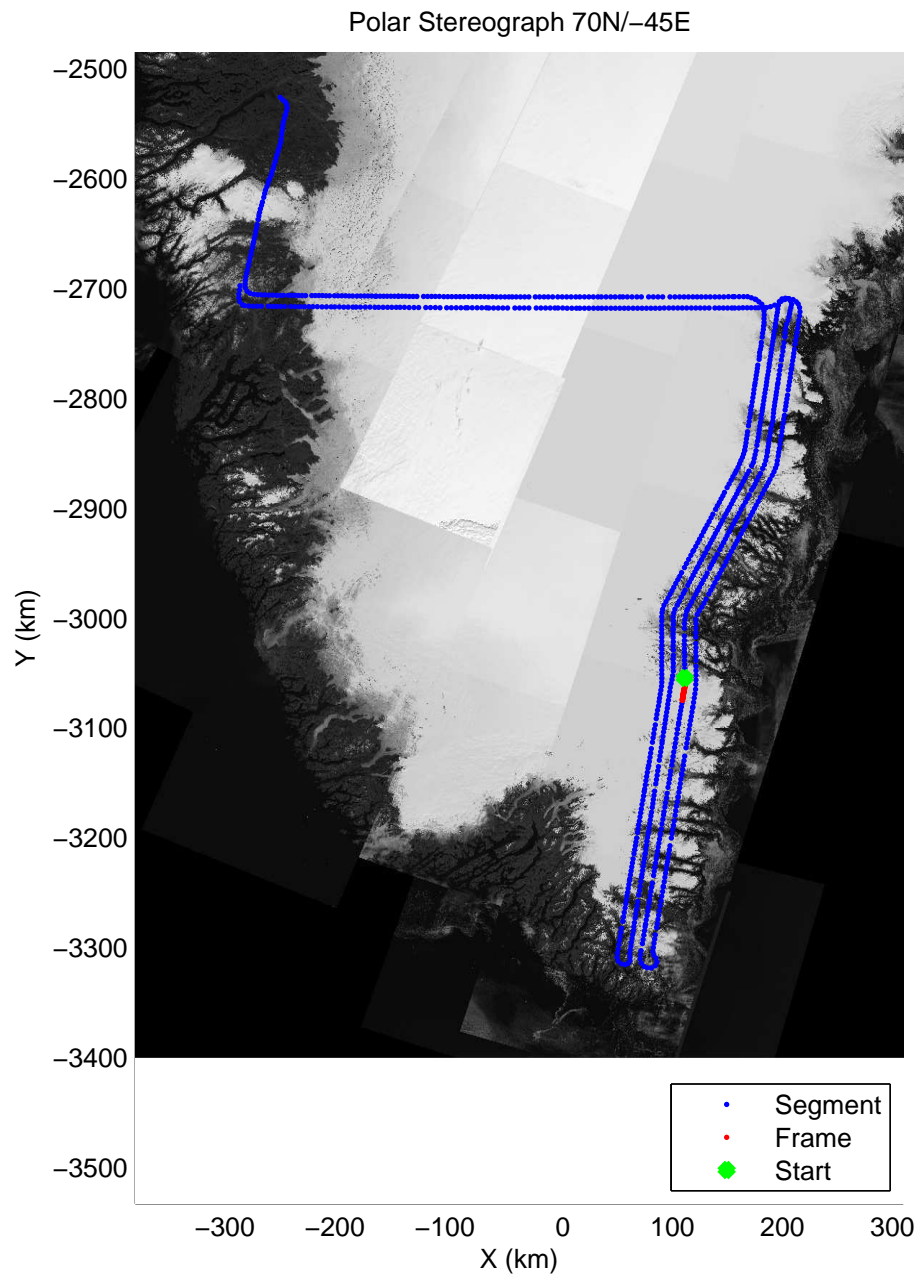

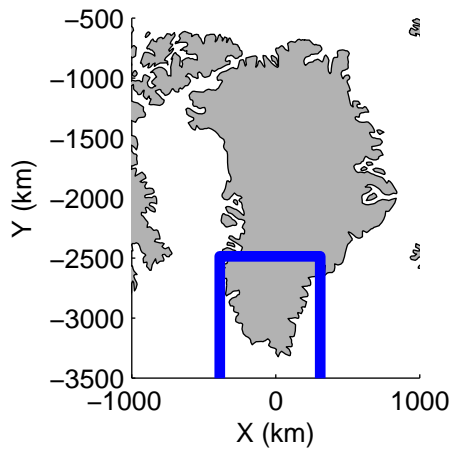
accum 2011_Greenland_P3: "SE Fjords 01" 20110418_01_111: 15:16:57.8 to 15:19:27.0 GPS






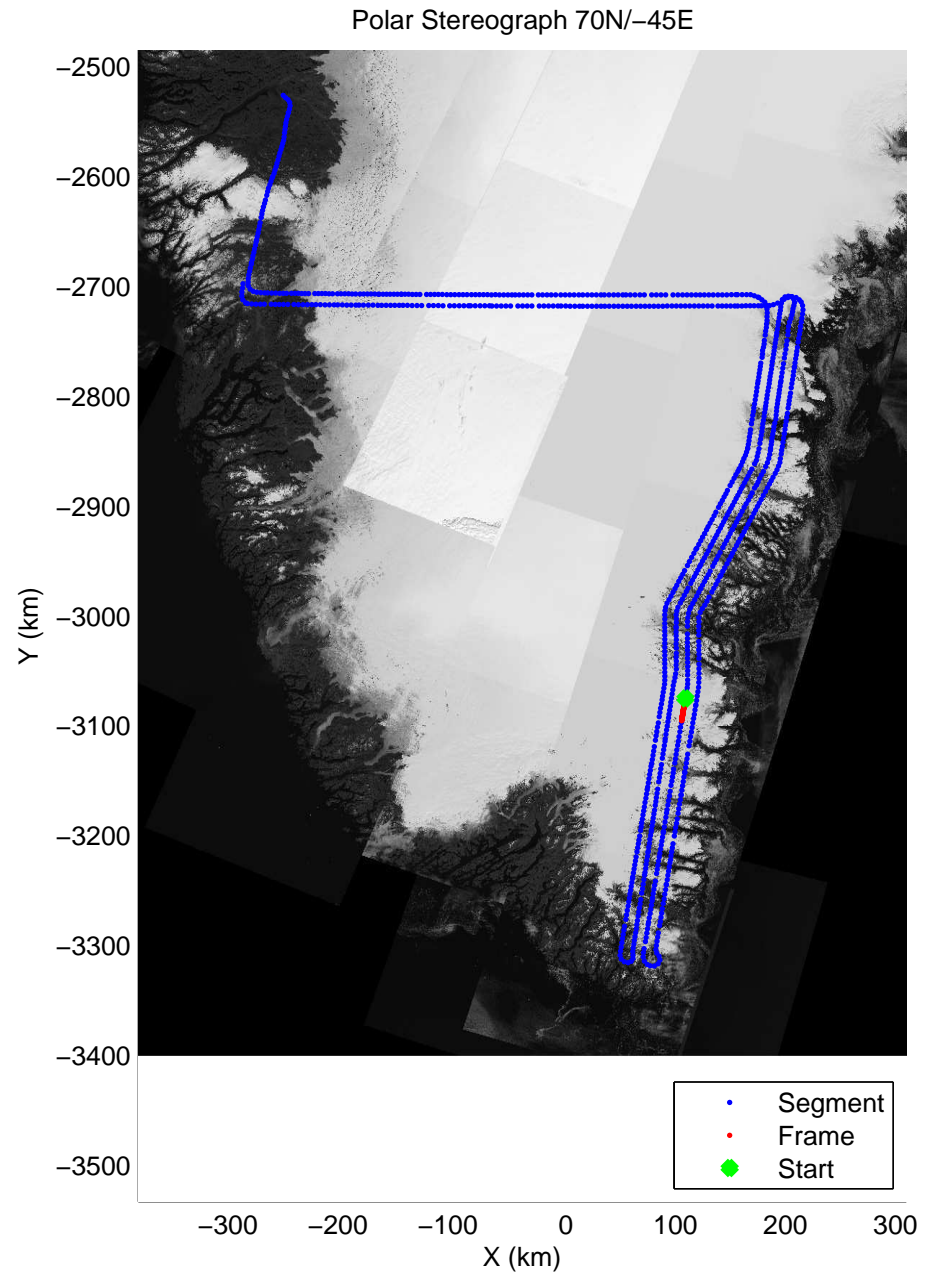
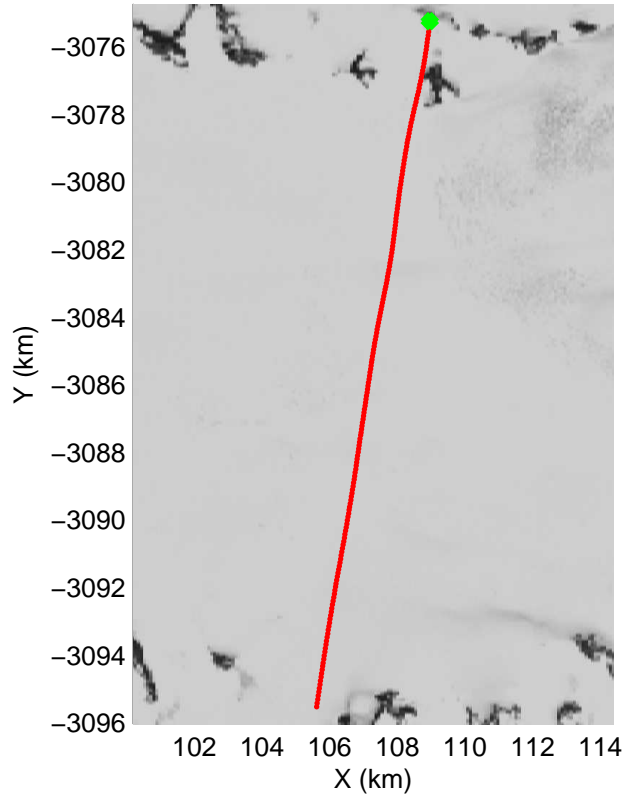
accum 2011_Greenland_P3: "SE Fjords 01" 20110418_01_112: 15:19:27.2 to 15:21:53.7 GPS






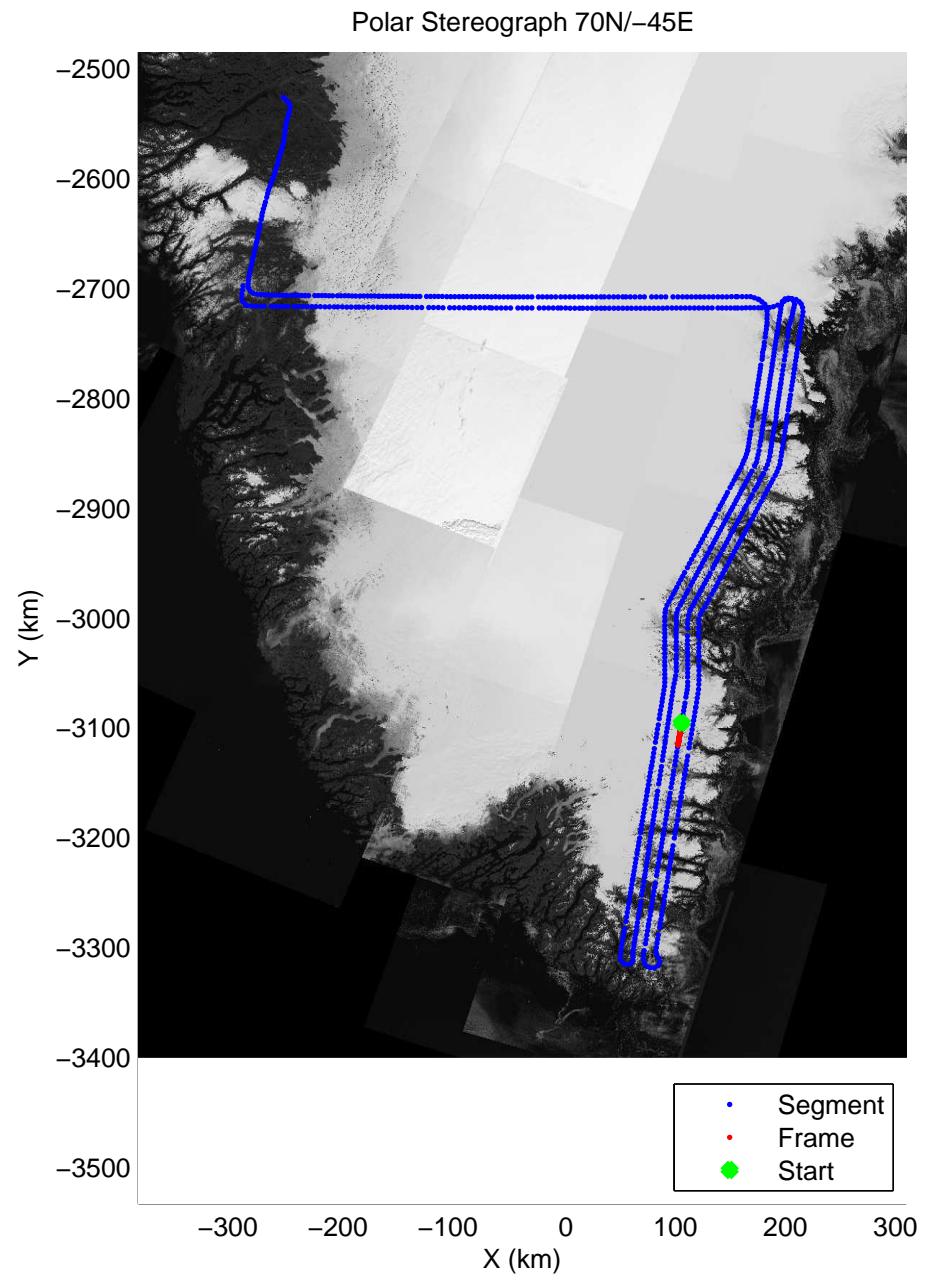

accum 2011_Greenland_P3: "SE Fjords 01" 20110418_01_113: 15:21:53.9 to 15:24:29.5 GPS






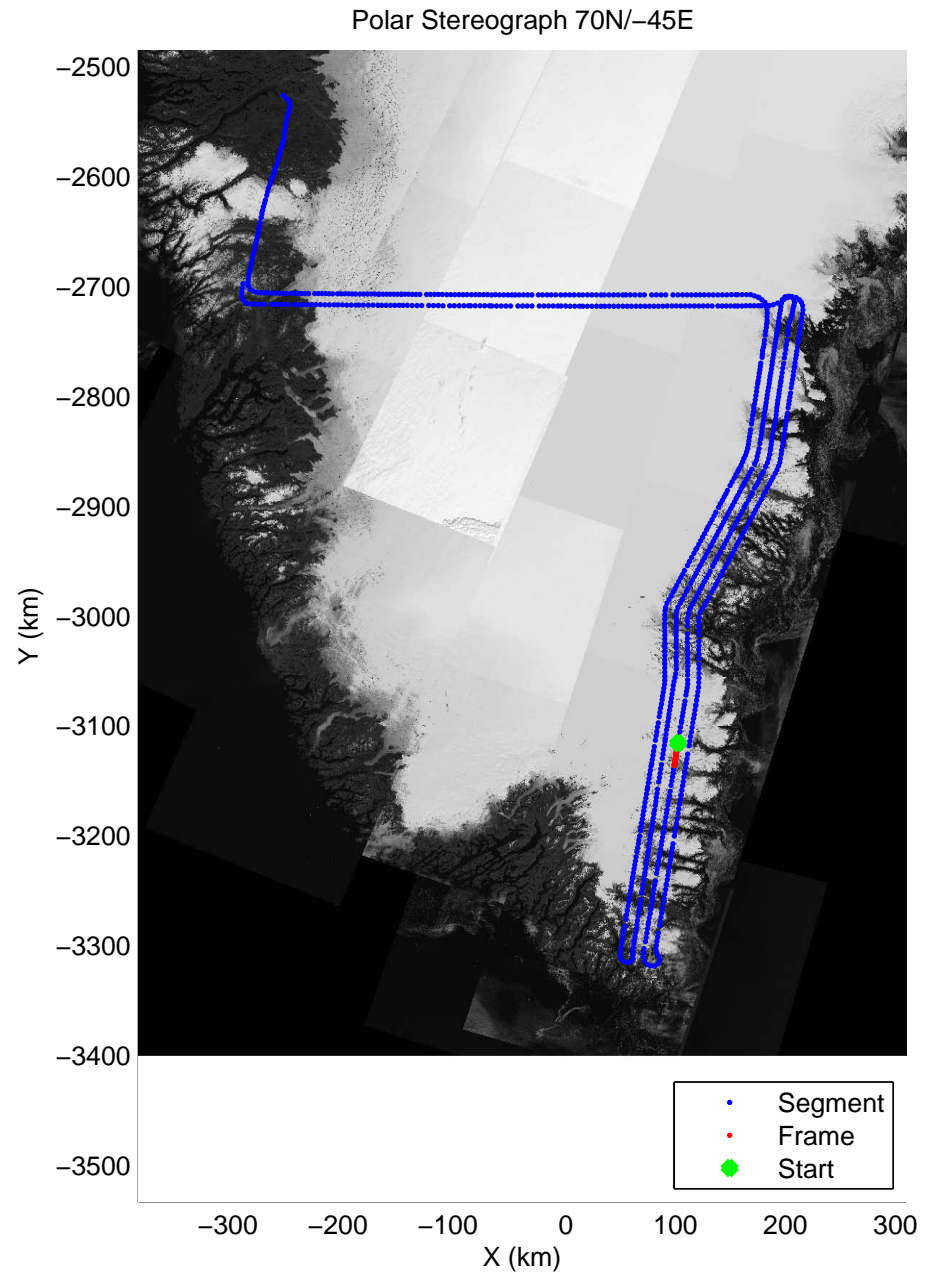
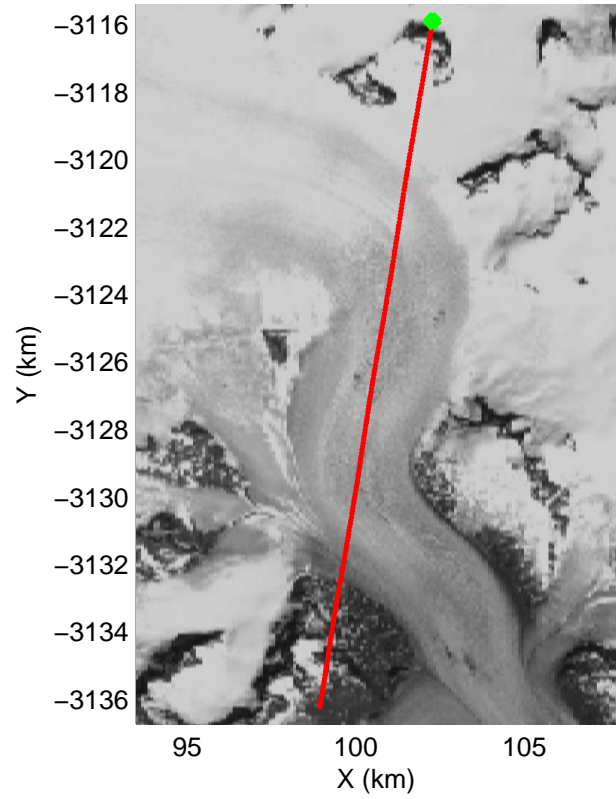
accum 2011_Greenland_P3: "SE Fjords 01" 20110418_01_114: 15:24:29.7 to 15:27:01.4 GPS






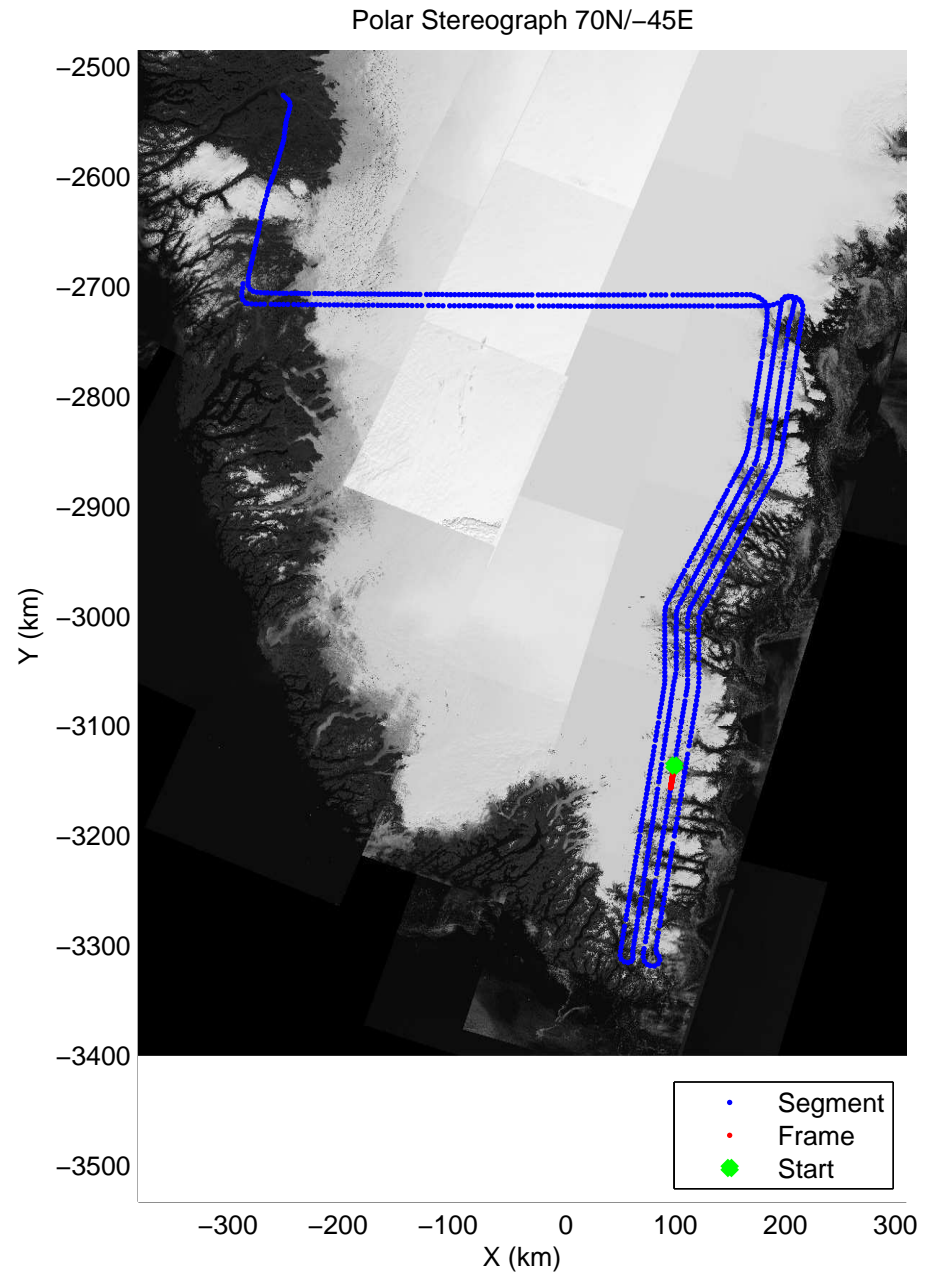
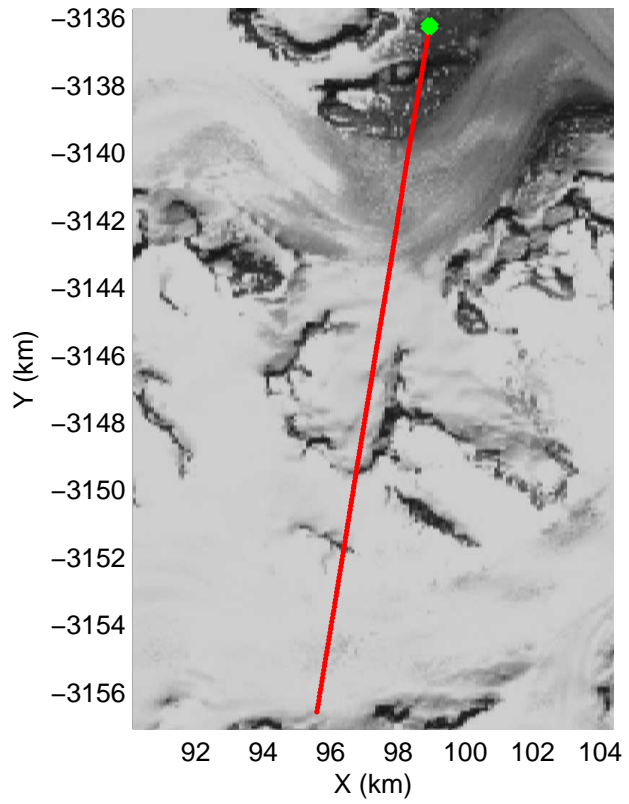
accum 2011_Greenland_P3: "SE Fjords 01" 20110418_01_115: 15:27:01.7 to 15:29:10.7 GPS






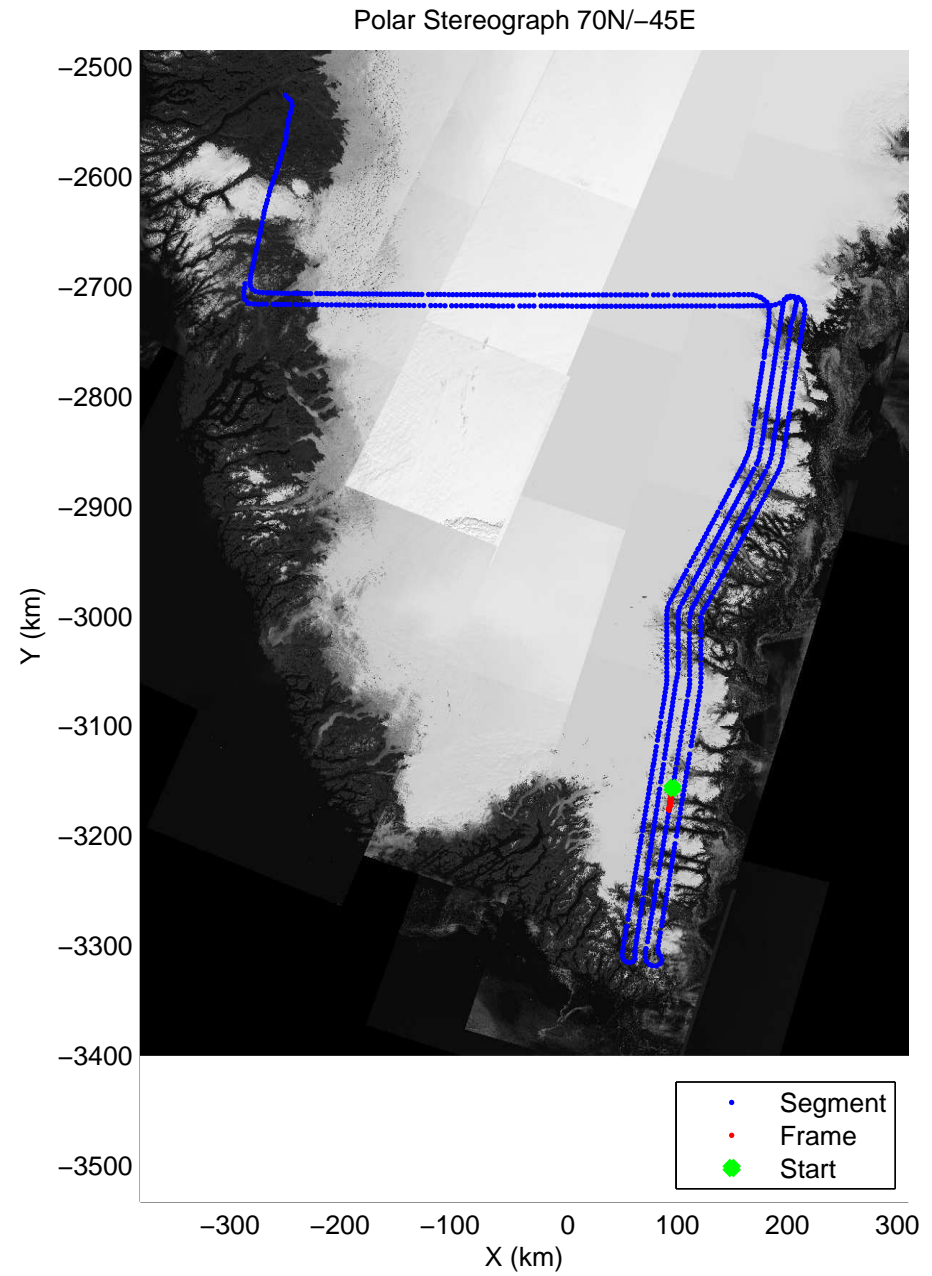

accum 2011_Greenland_P3: "SE Fjords 01" 20110418_01_116: 15:29:10.9 to 15:31:25.1 GPS






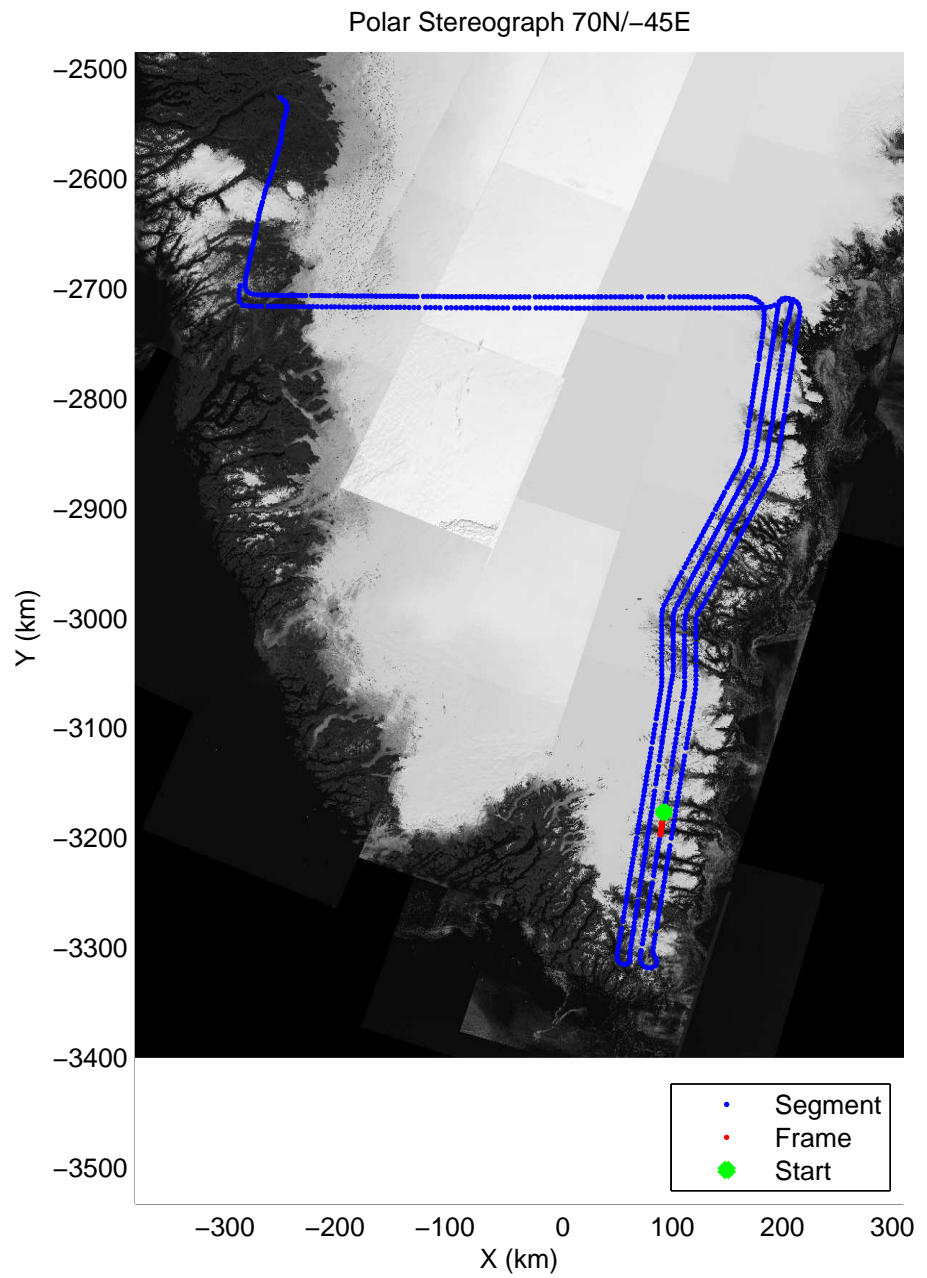

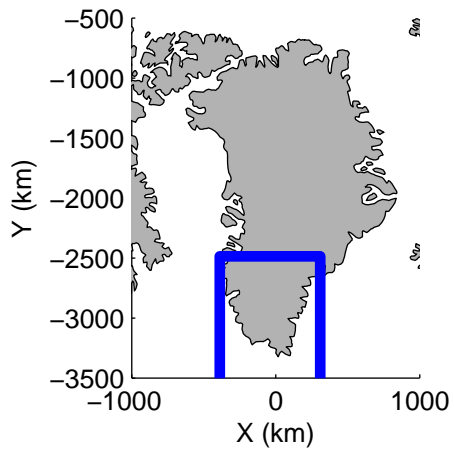
accum 2011_Greenland_P3: "SE Fjords 01" 20110418_01_117: 15:31:25.2 to 15:33:50.8 GPS






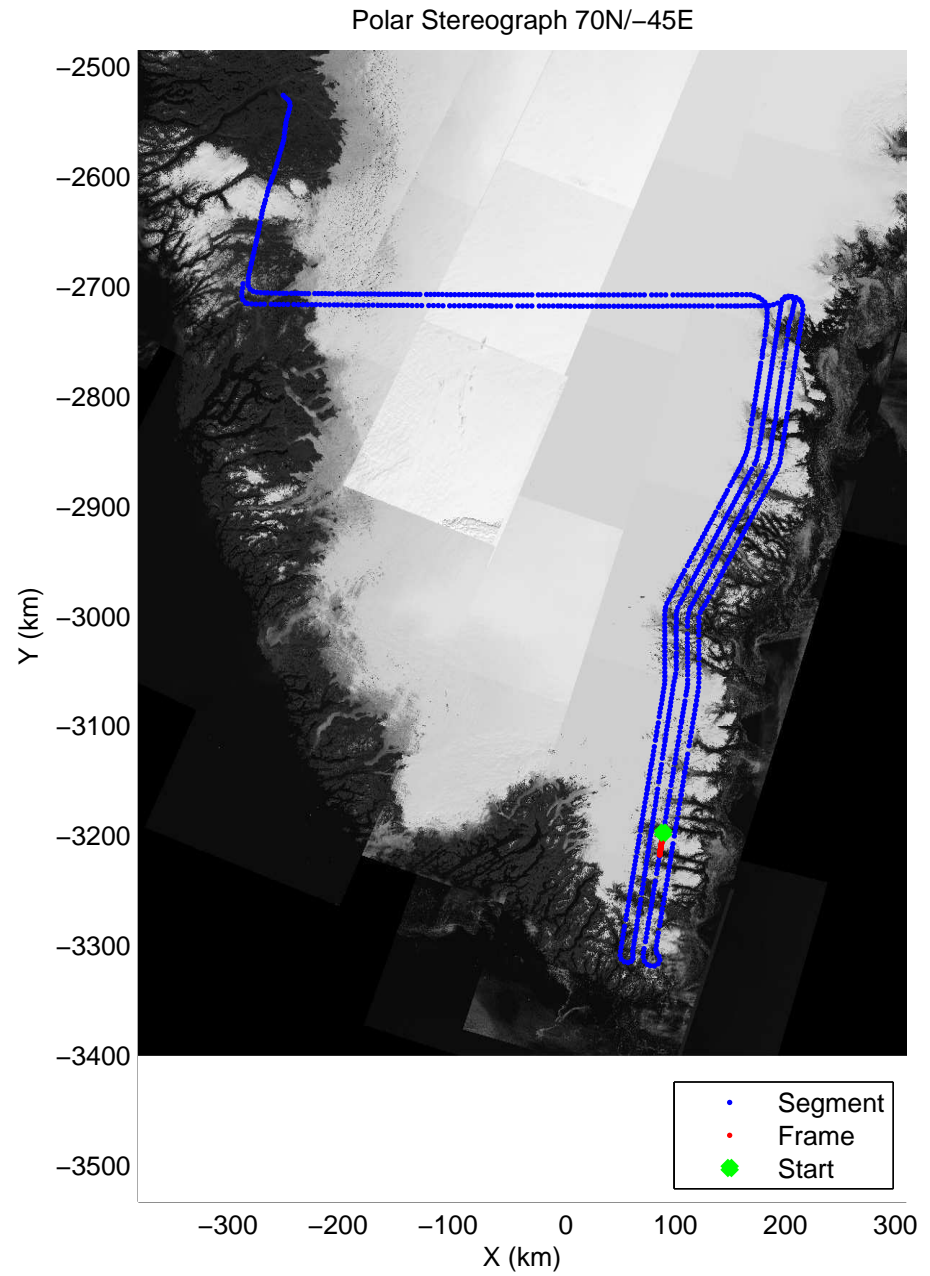
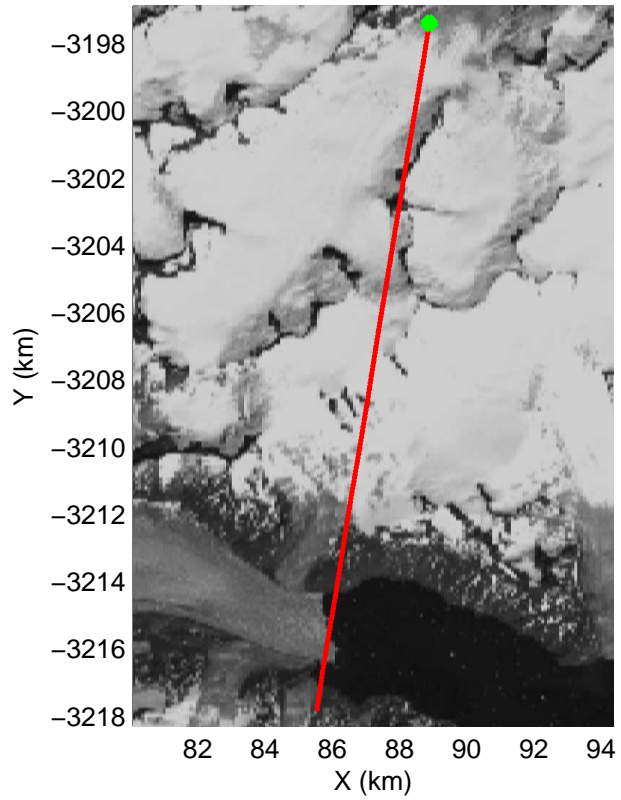
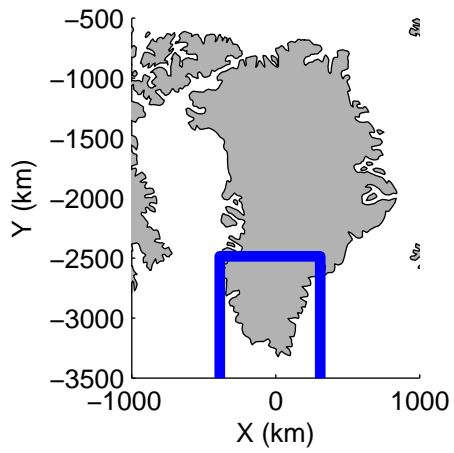
accum 2011_Greenland_P3: "SE Fjords 01" 20110418_01_118: 15:33:51.0 to 15:36:01.6 GPS






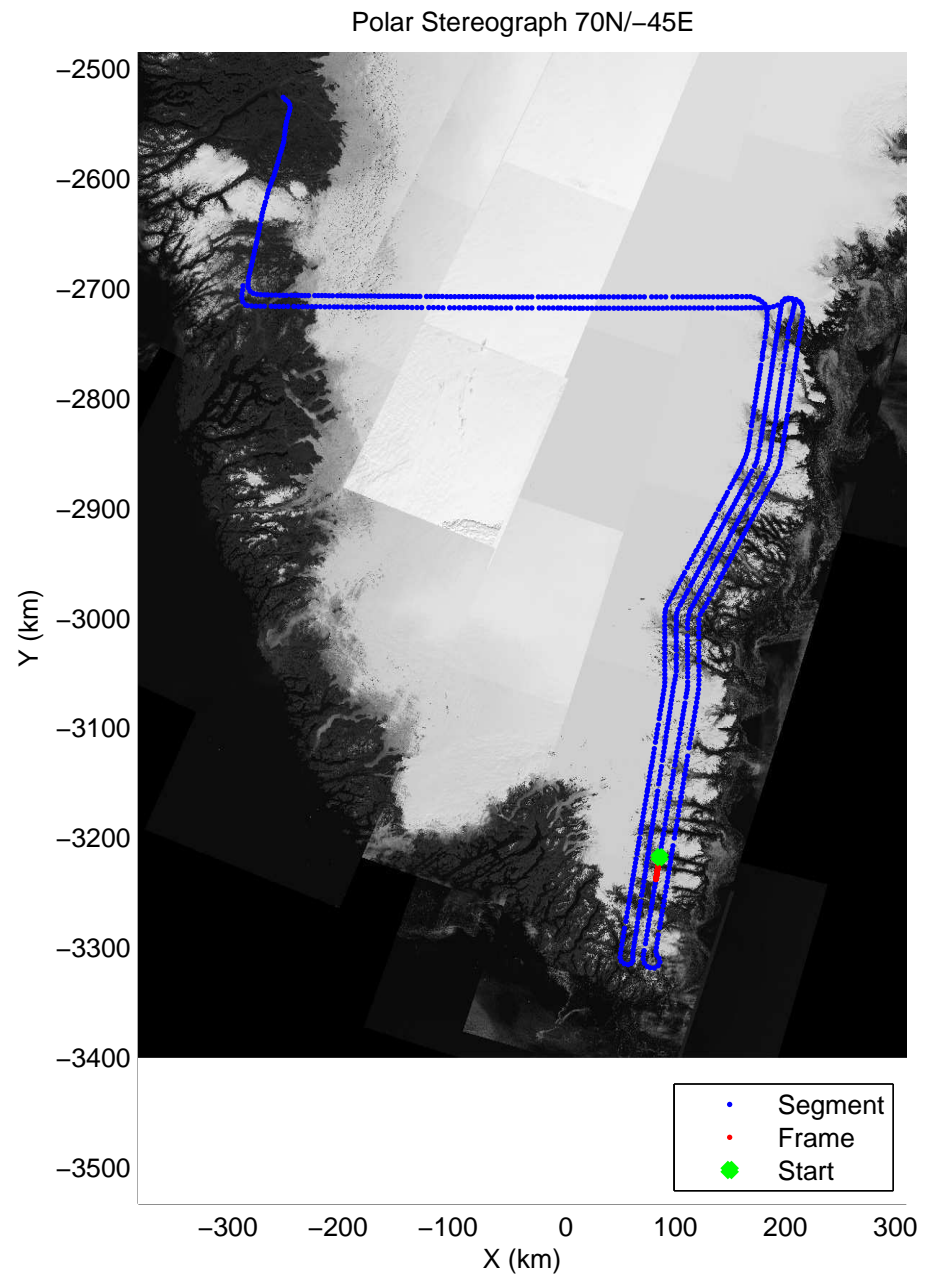

accum 2011_Greenland_P3: "SE Fjords 01" 20110418_01_119: 15:36:01.8 to 15:38:10.7 GPS






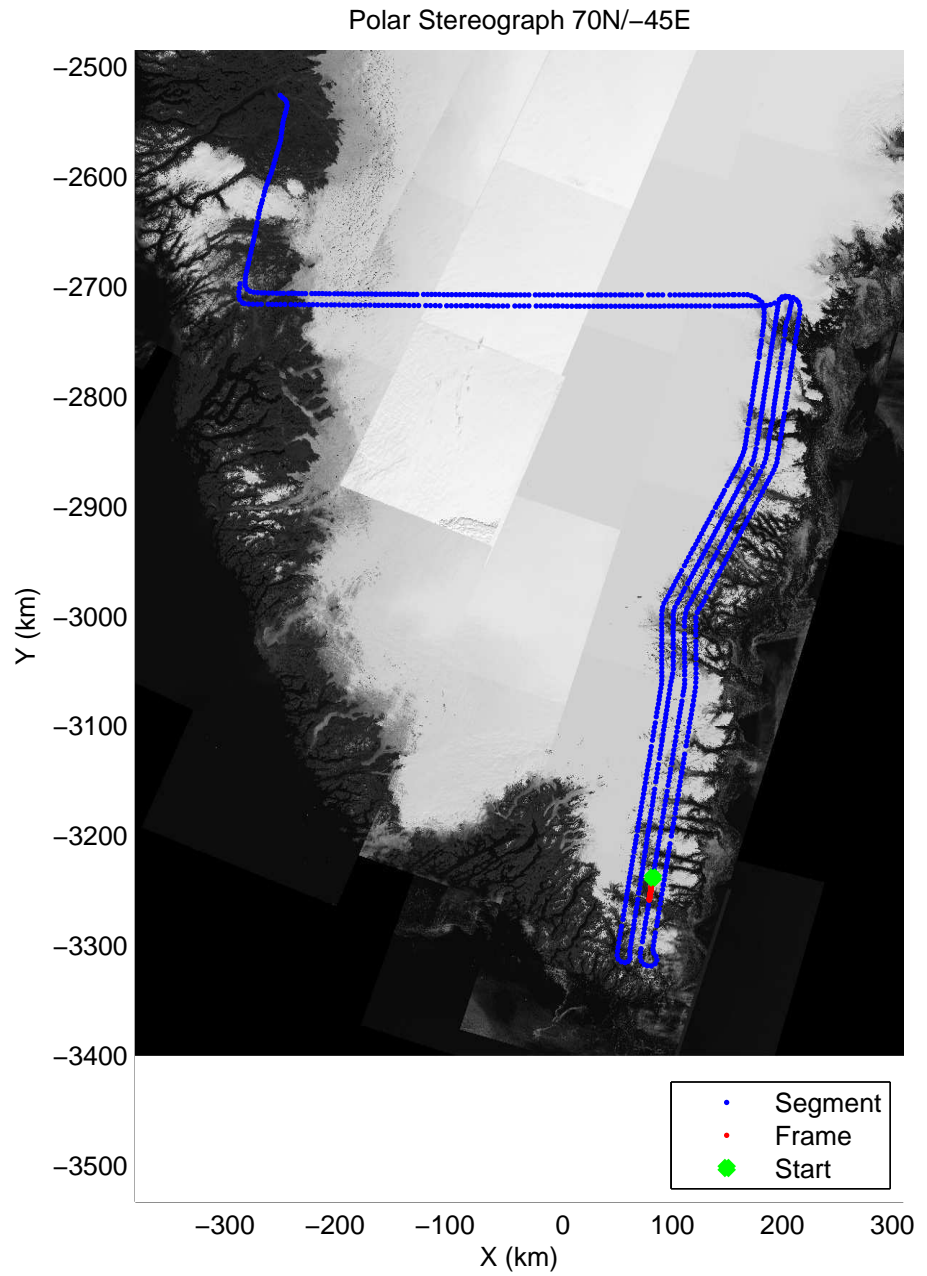

accum 2011_Greenland_P3: "SE Fjords 01" 20110418_01_120: 15:38:10.9 to 15:40:37.8 GPS






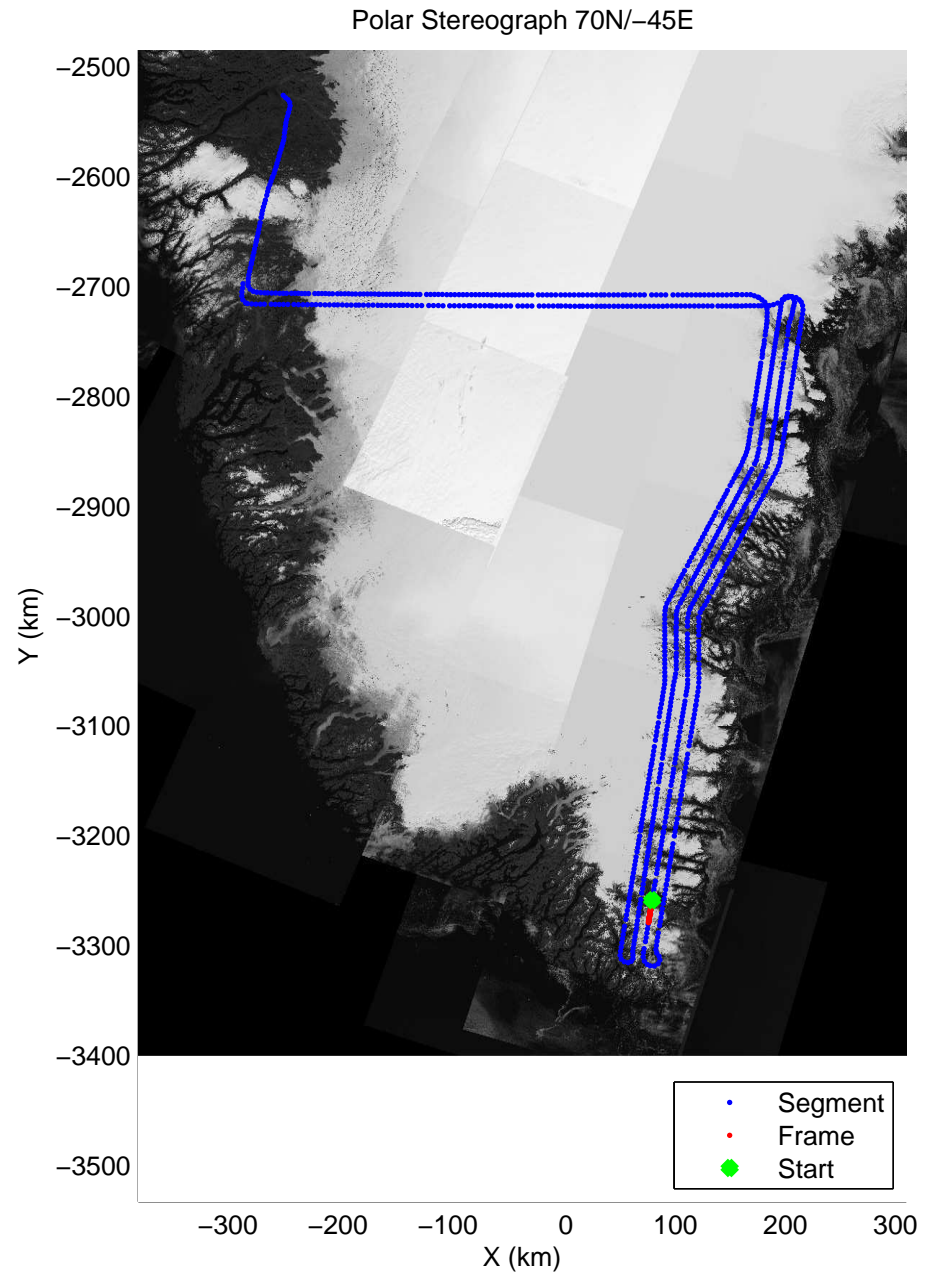

accum 2011_Greenland_P3: "SE Fjords 01" 20110418_01_121: 15:40:38.0 to 15:43:03.3 GPS






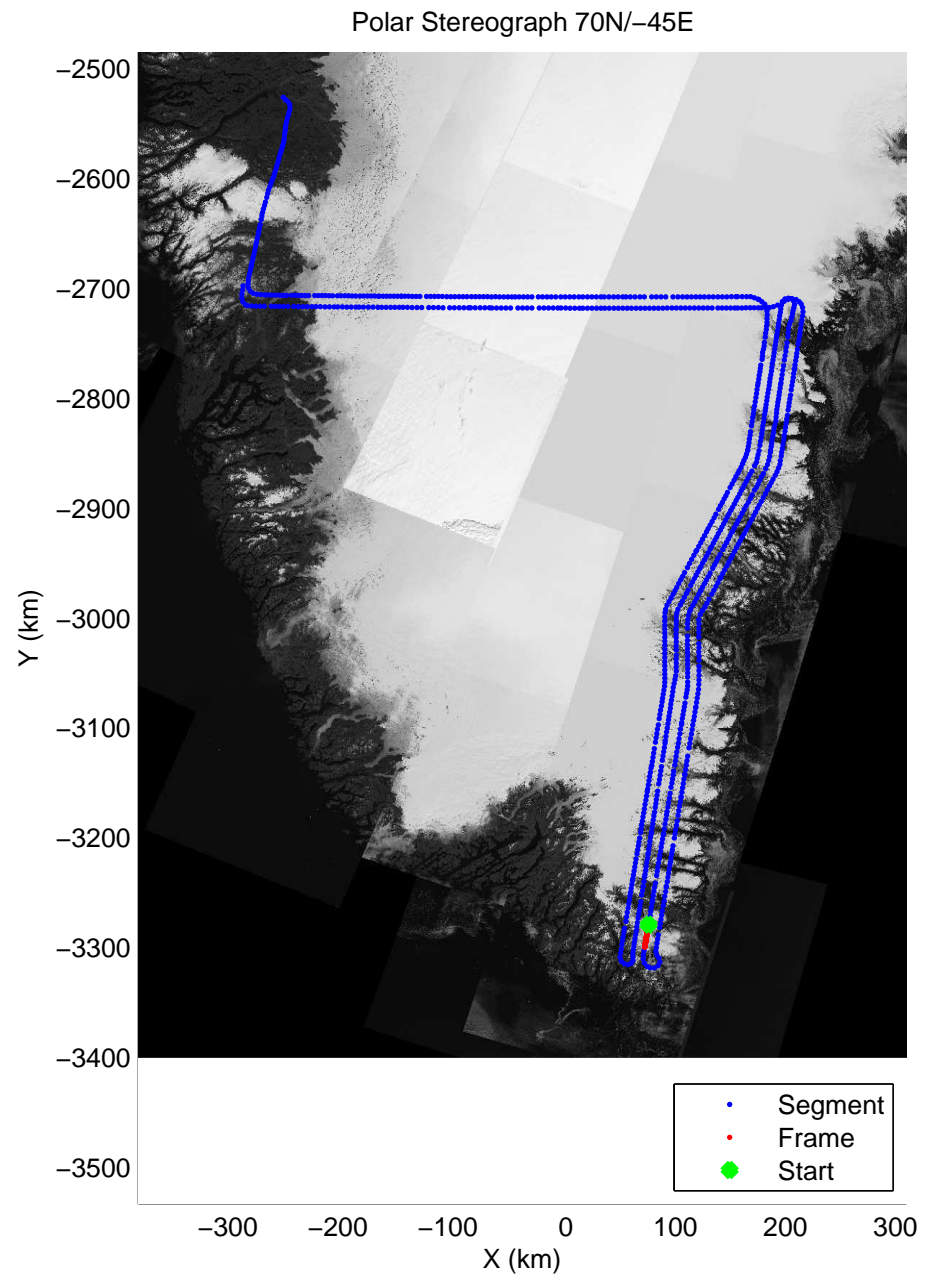

accum 2011_Greenland_P3: "SE Fjords 01" 20110418_01_122: 15:43:03.5 to 15:45:28.4 GPS






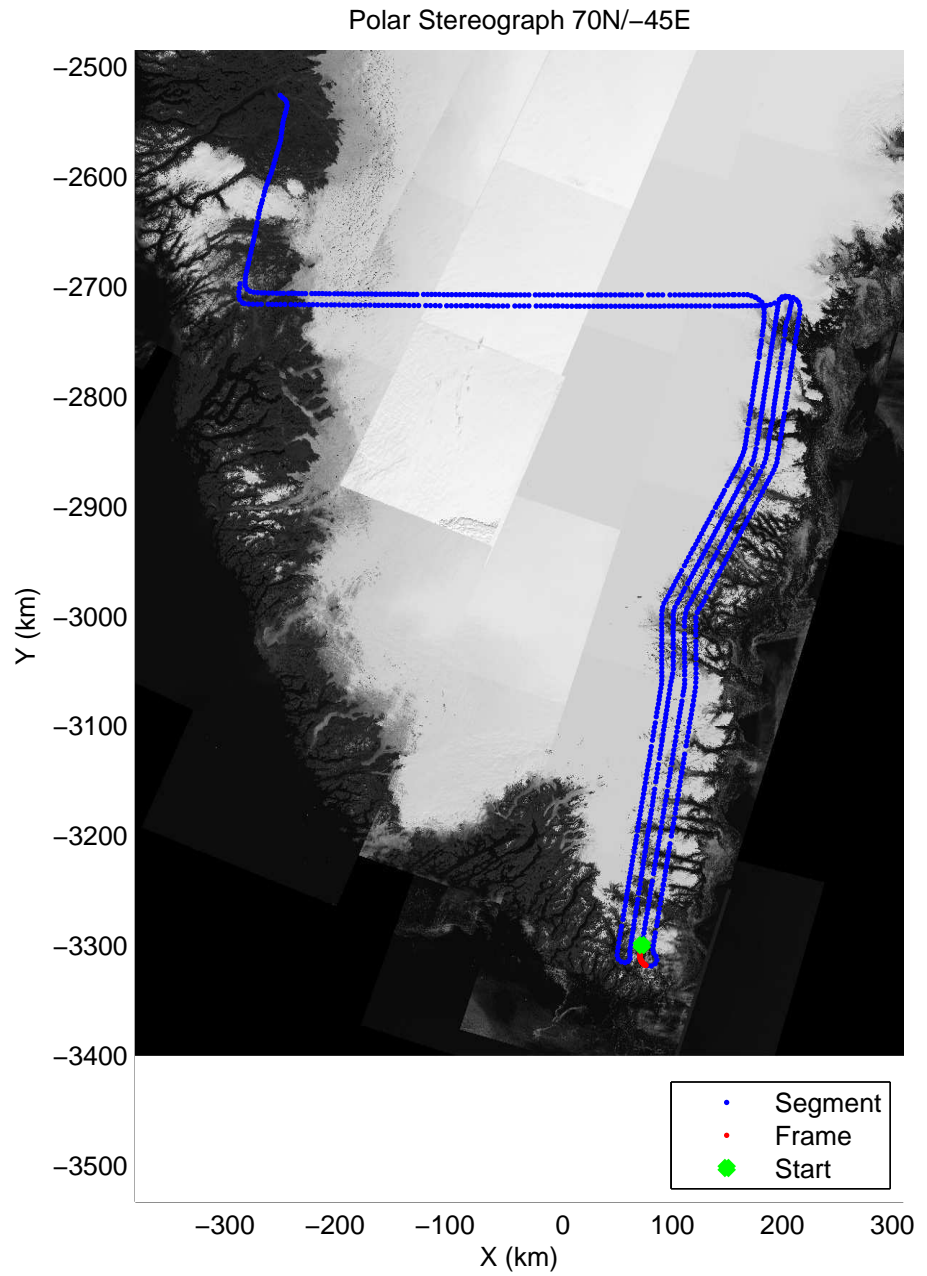

accum 2011_Greenland_P3: "SE Fjords 01" 20110418_01_123: 15:45:28.6 to 15:47:51.7 GPS






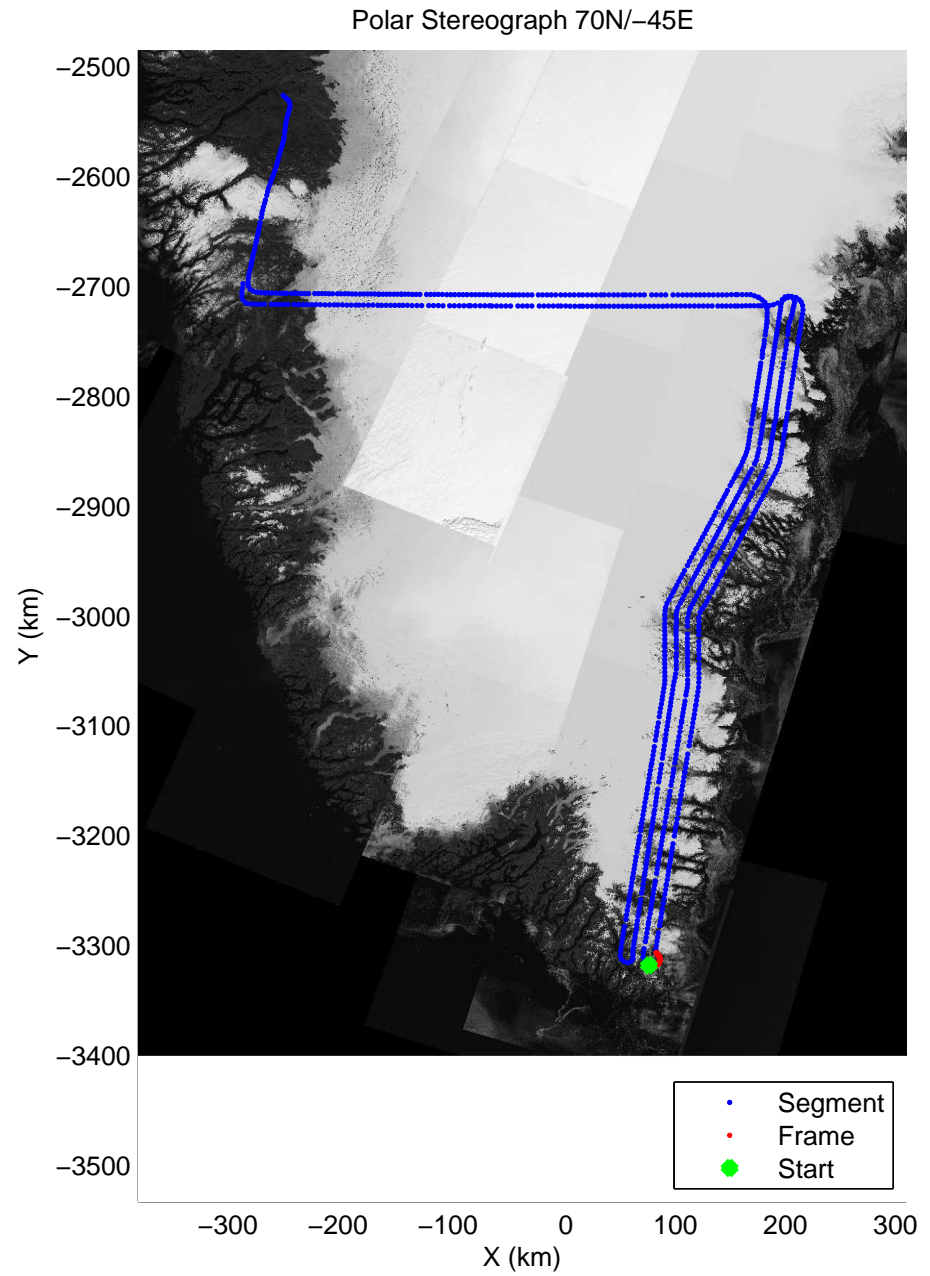

accum 2011_Greenland_P3: "SE Fjords 01" 20110418_01_124: 15:47:51.9 to 15:50:15.0 GPS






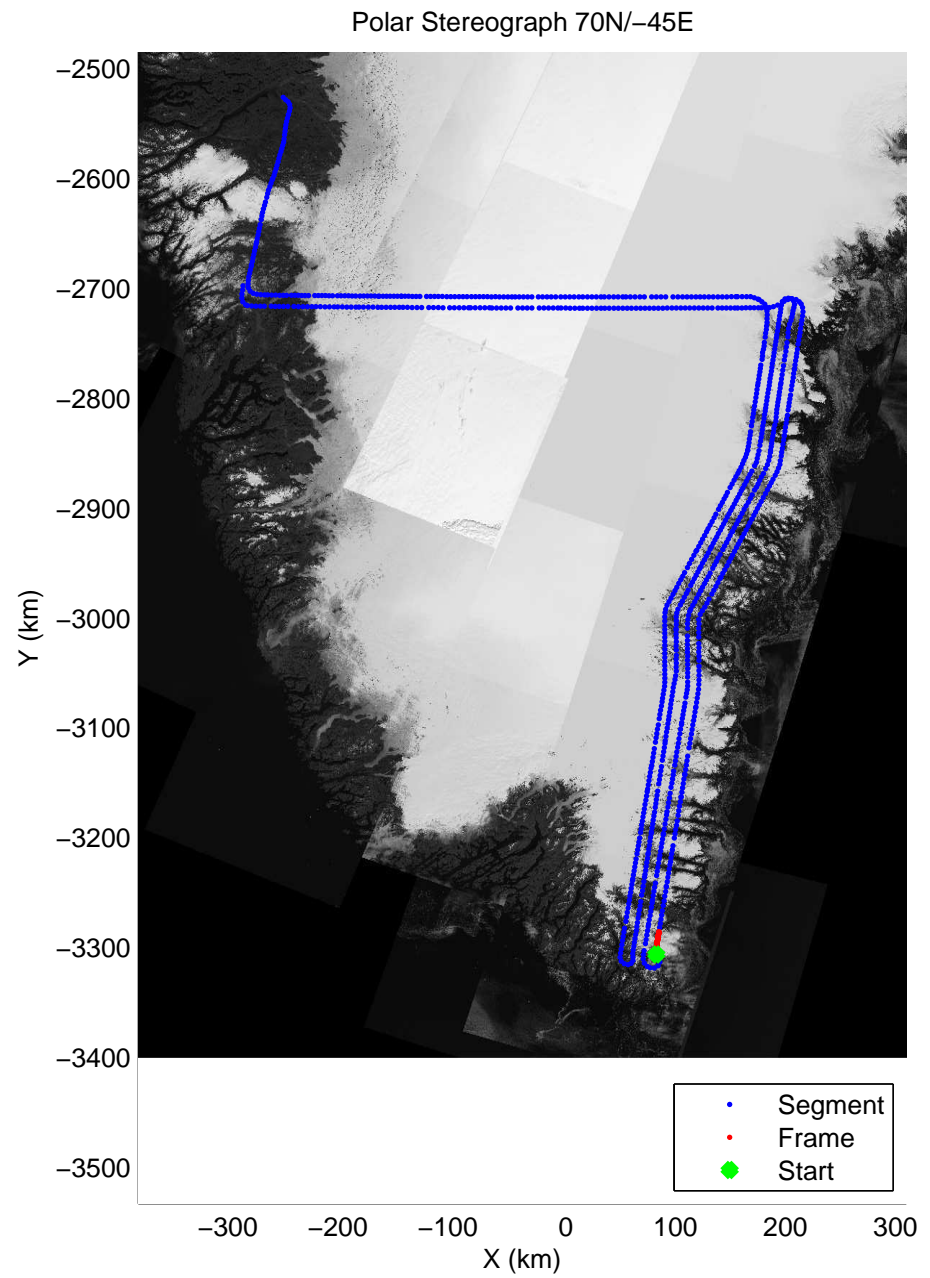

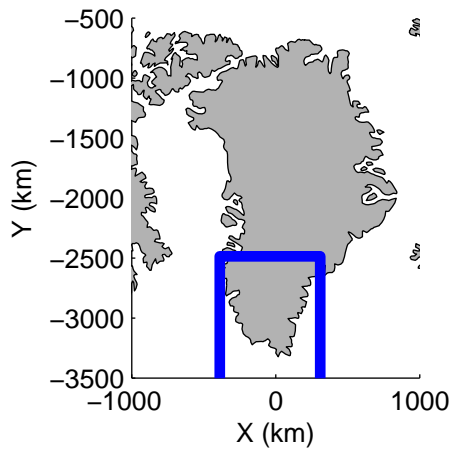
accum 2011_Greenland_P3: "SE Fjords 01" 20110418_01_125: 15:50:15.2 to 15:52:37.5 GPS






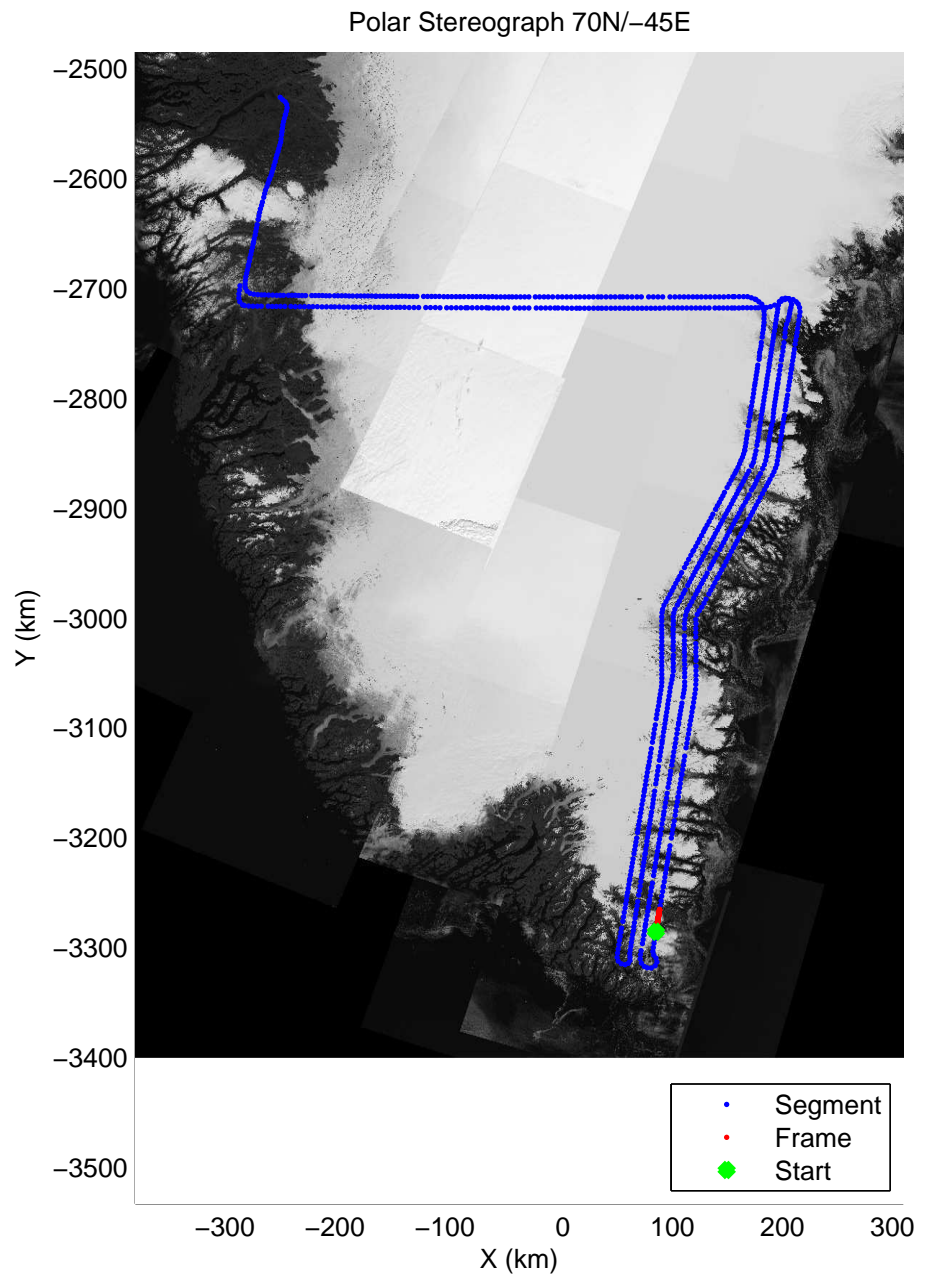

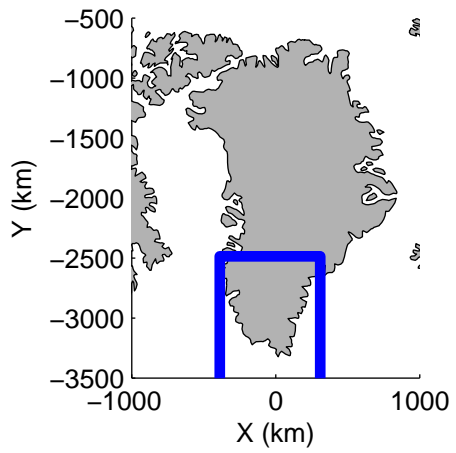
accum 2011_Greenland_P3: "SE Fjords 01" 20110418_01_126: 15:52:37.7 to 15:55:03.5 GPS






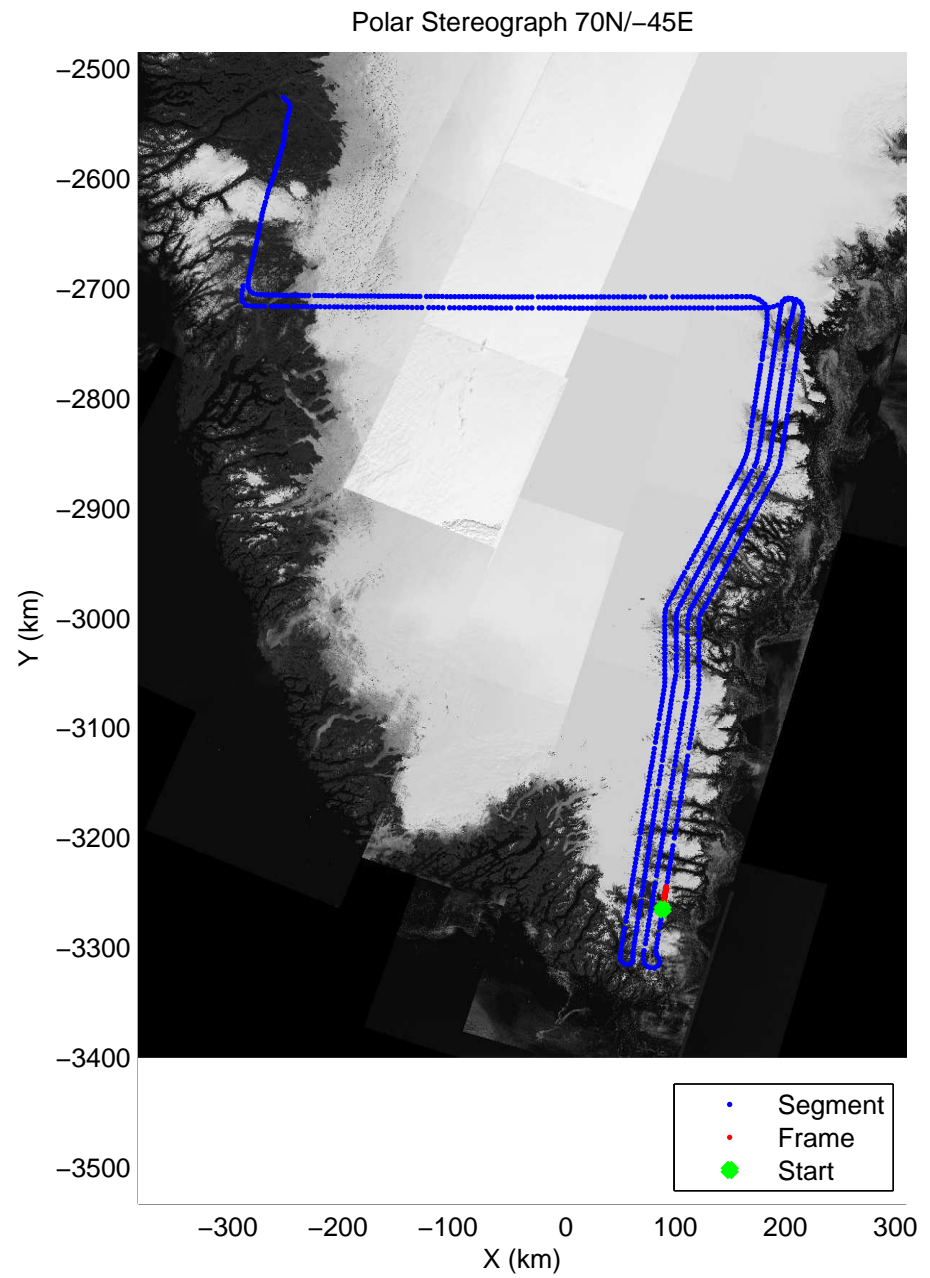

accum 2011_Greenland_P3: "SE Fjords 01" 20110418_01_127: 15:55:03.7 to 15:57:29.9 GPS






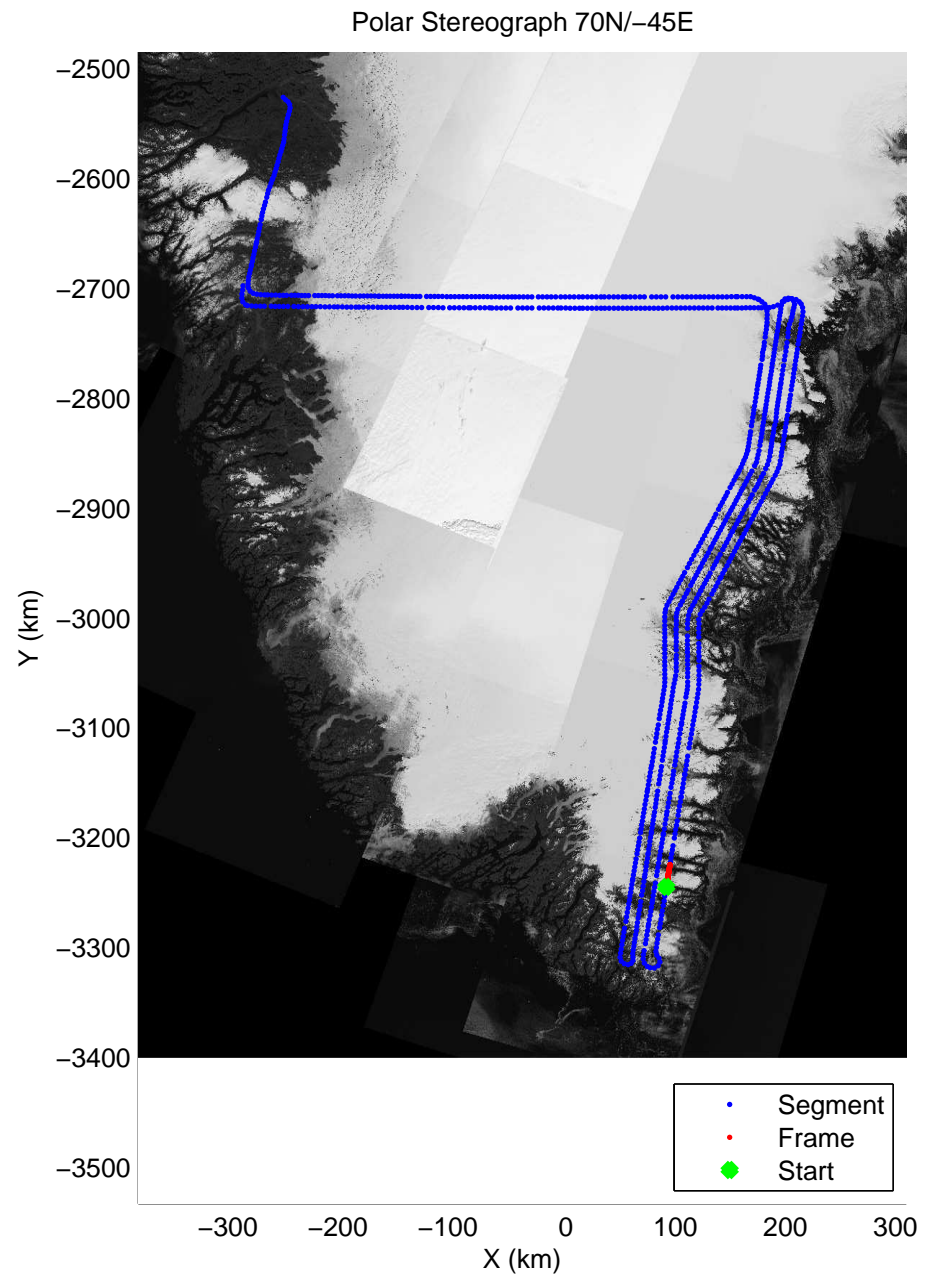

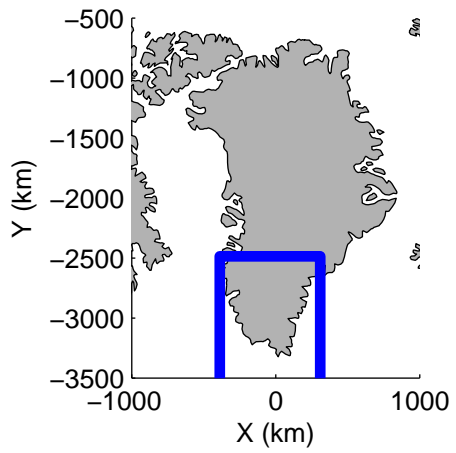
accum 2011_Greenland_P3: "SE Fjords 01" 20110418_01_128: 15:57:30.0 to 15:59:52.0 GPS






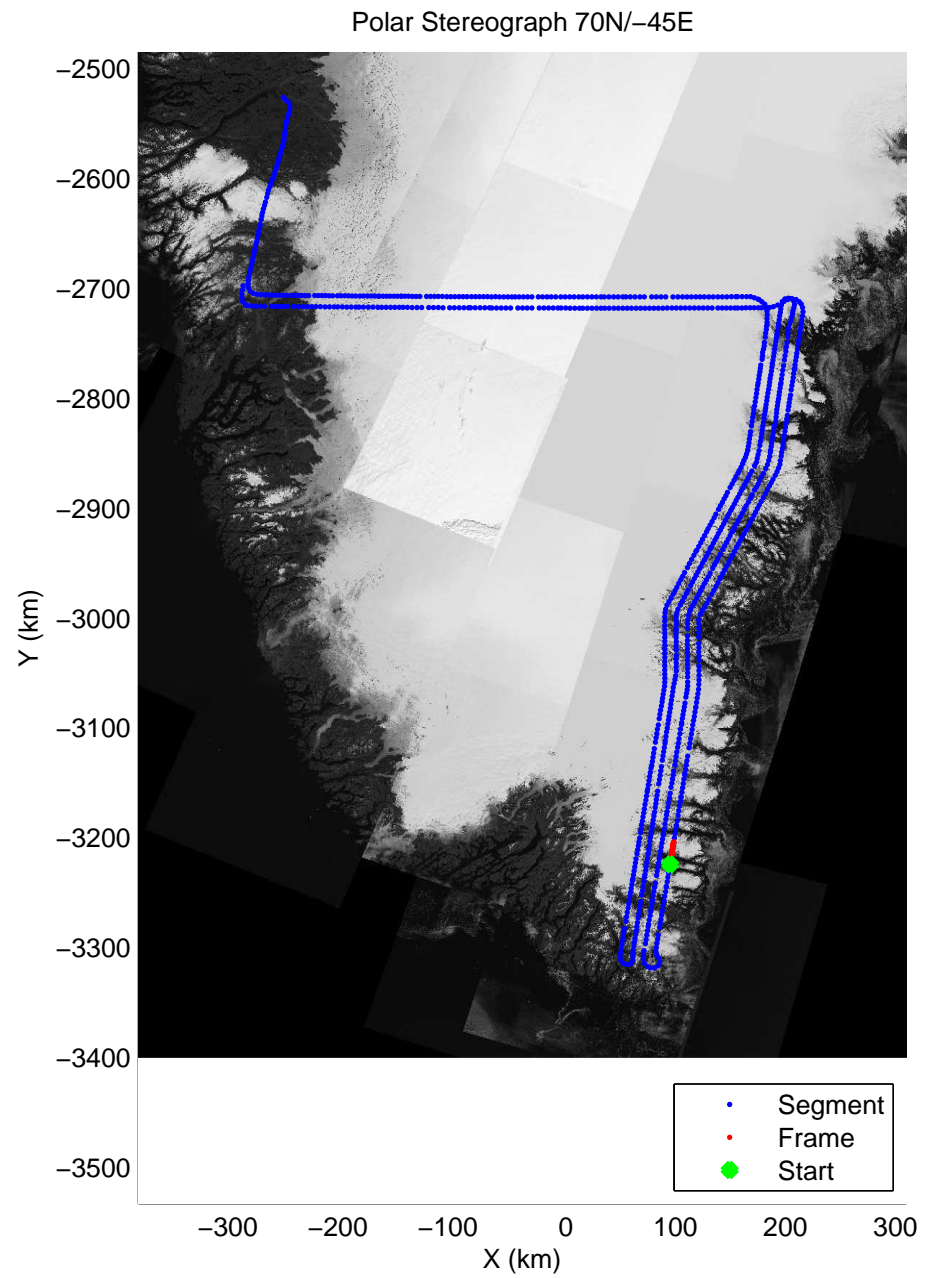
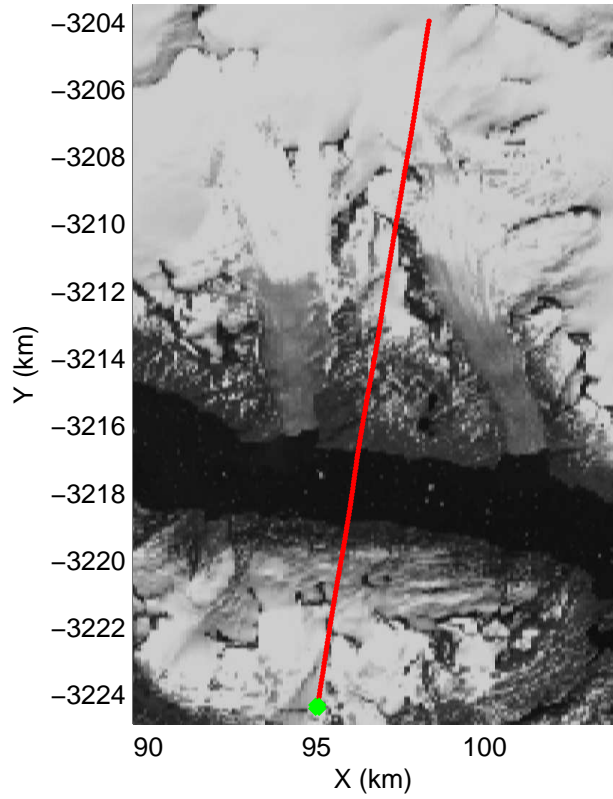
accum 2011_Greenland_P3: "SE Fjords 01" 20110418_01_129: 15:59:52.2 to 16:02:02.4 GPS






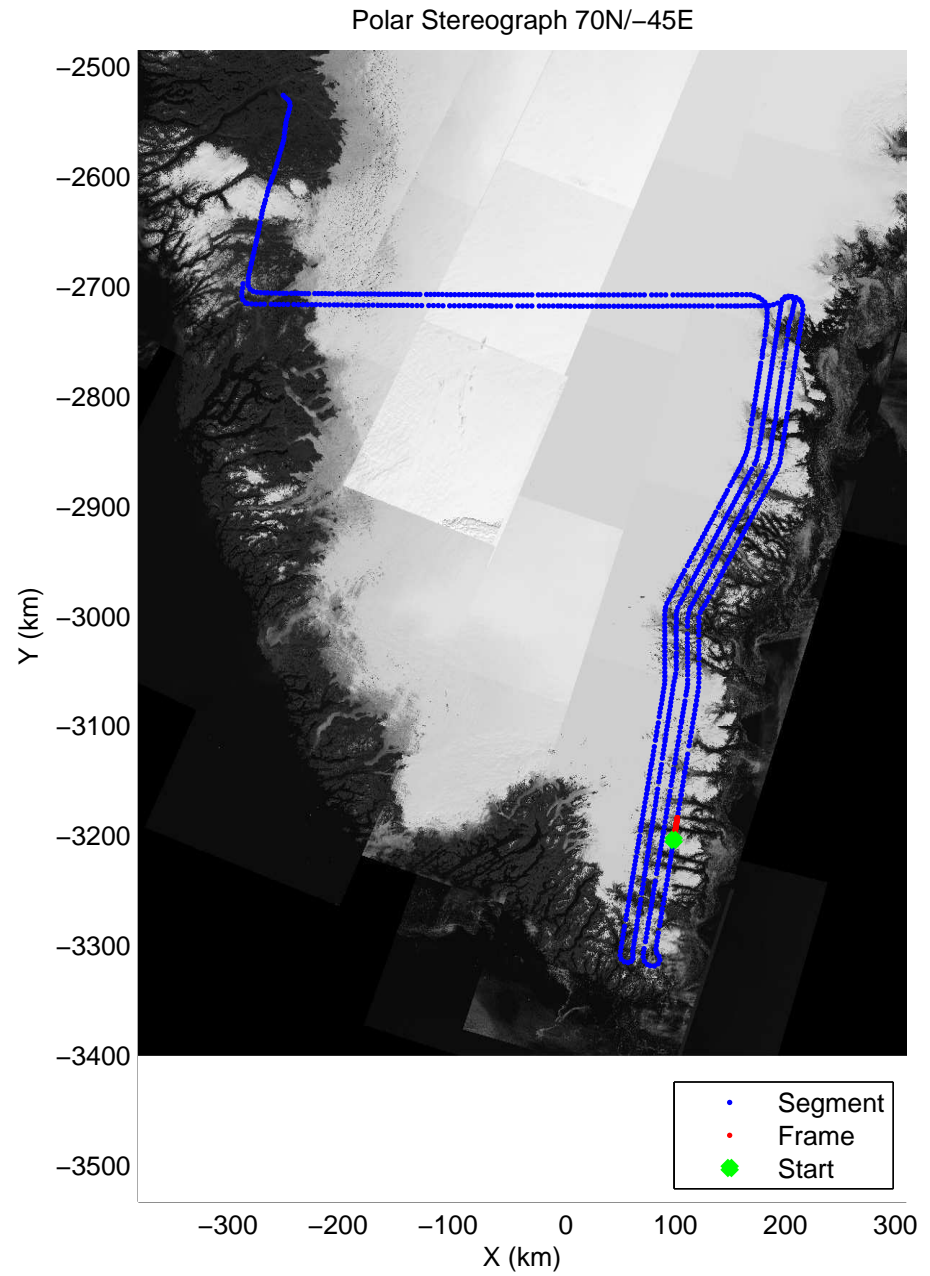

accum 2011_Greenland_P3: "SE Fjords 01" 20110418_01_130: 16:02:02.6 to 16:04:23.5 GPS






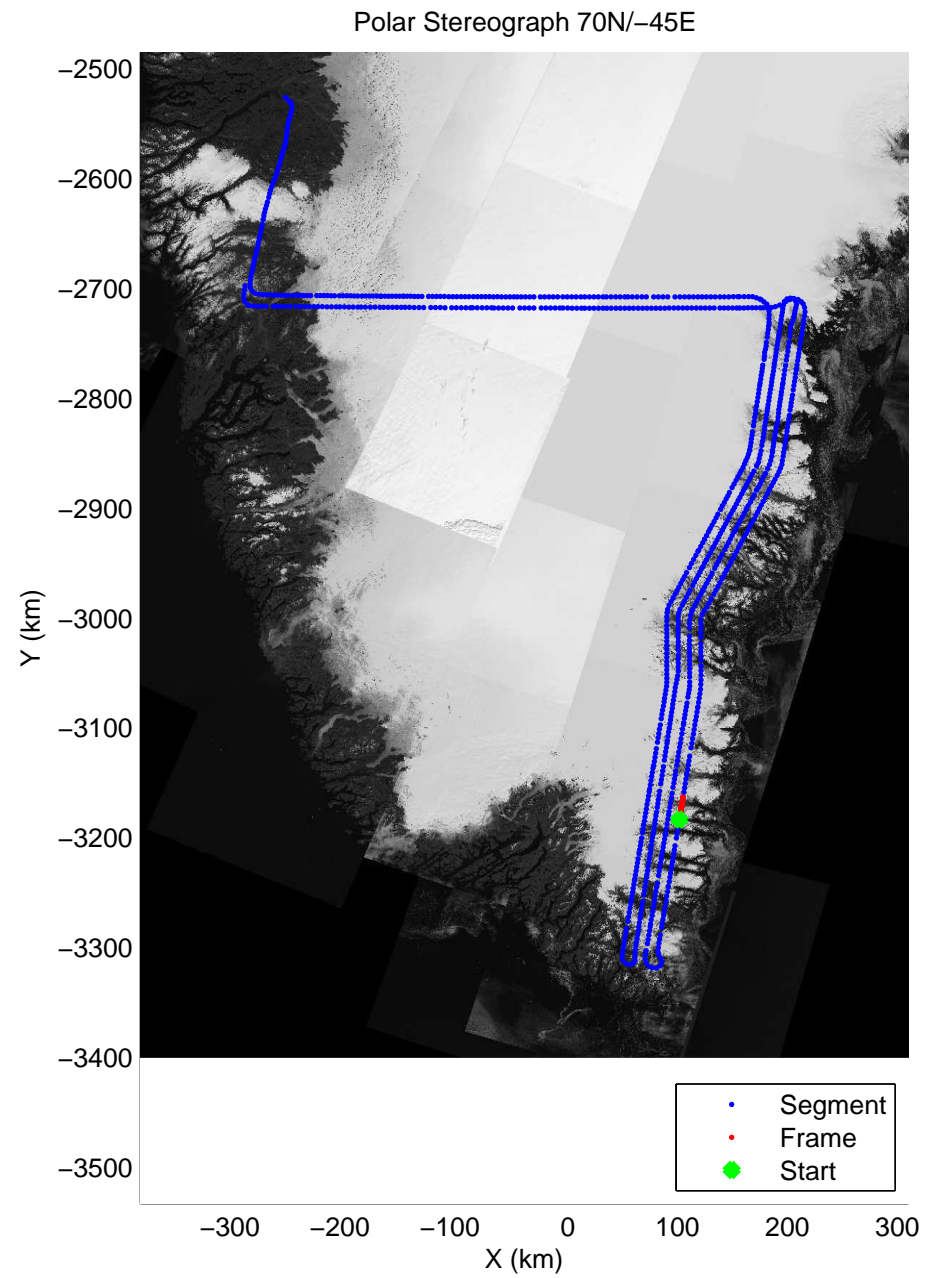

accum 2011_Greenland_P3: "SE Fjords 01" 20110418_01_131: 16:04:23.6 to 16:06:52.8 GPS






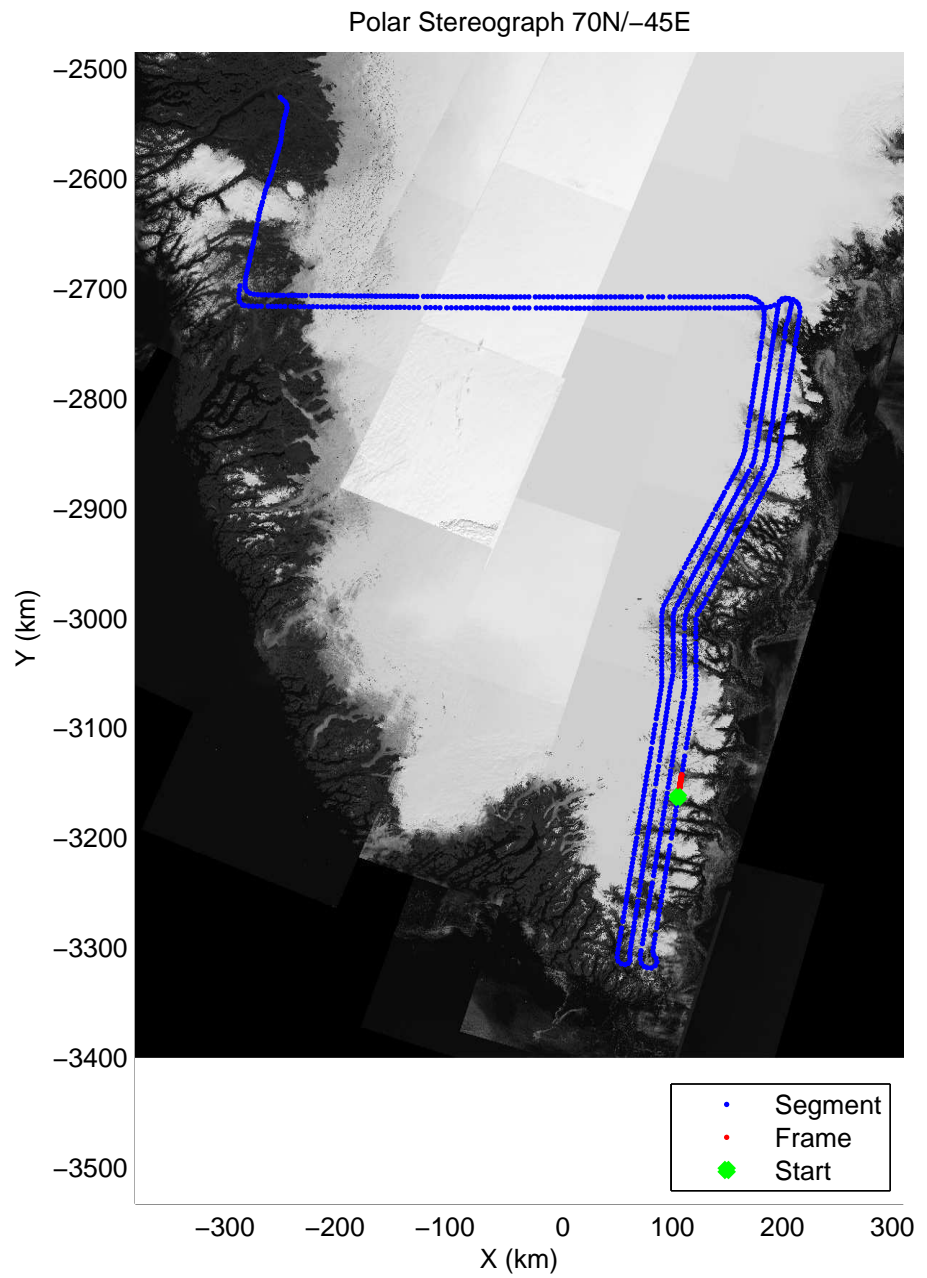

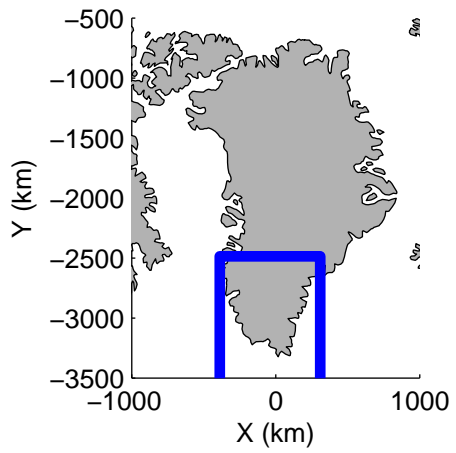
accum 2011_Greenland_P3: "SE Fjords 01" 20110418_01_132: 16:06:53.1 to 16:09:14.8 GPS






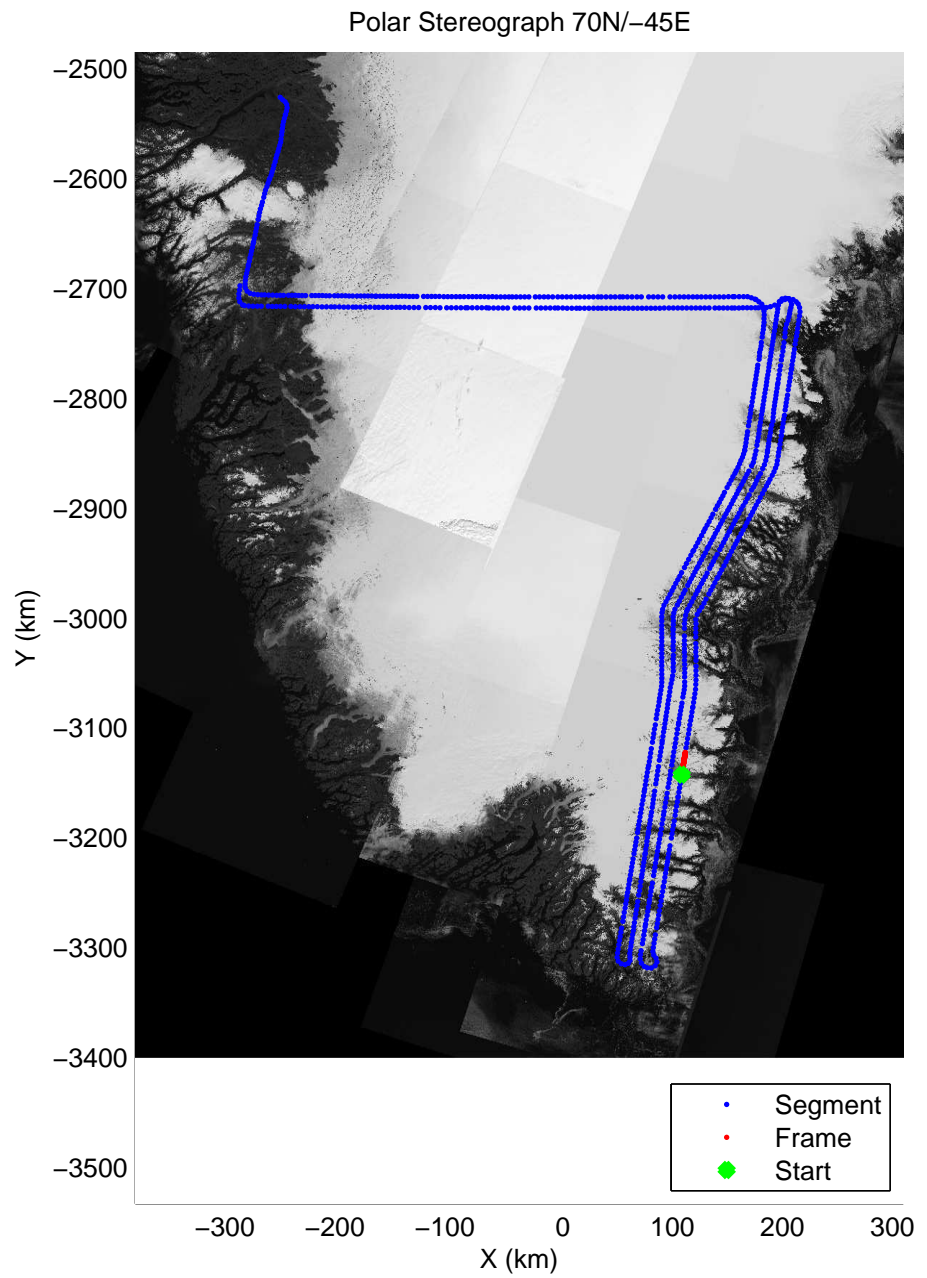

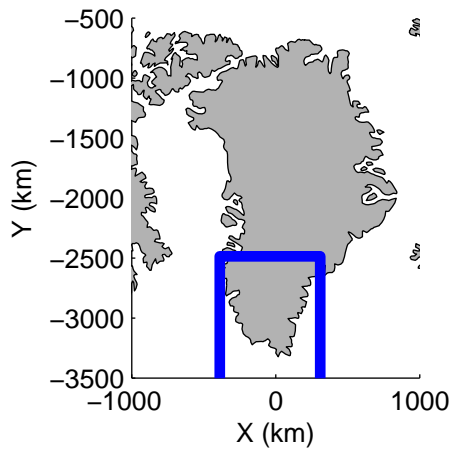
accum 2011_Greenland_P3: "SE Fjords 01" 20110418_01_133: 16:09:15.0 to 16:11:29.6 GPS






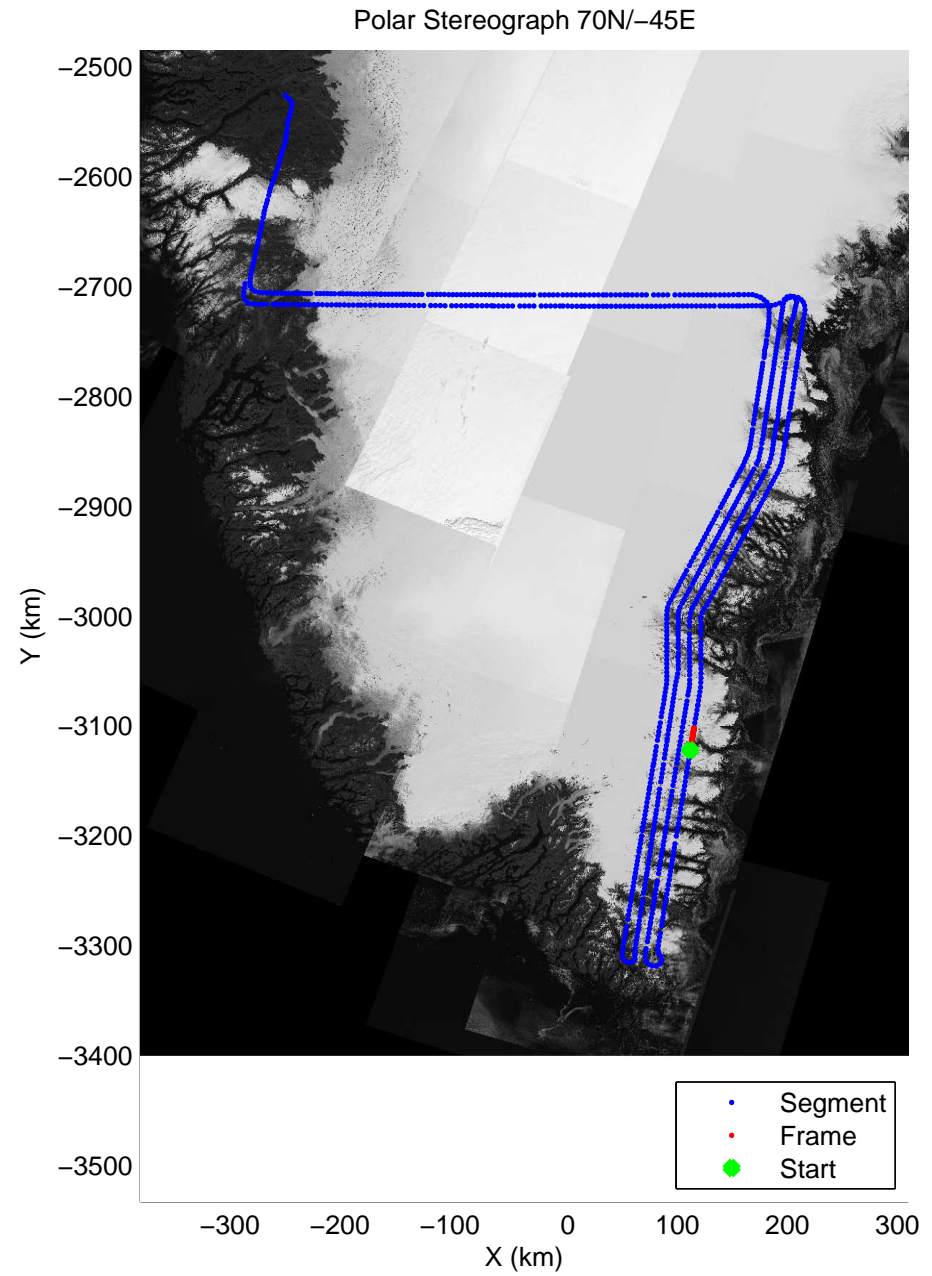
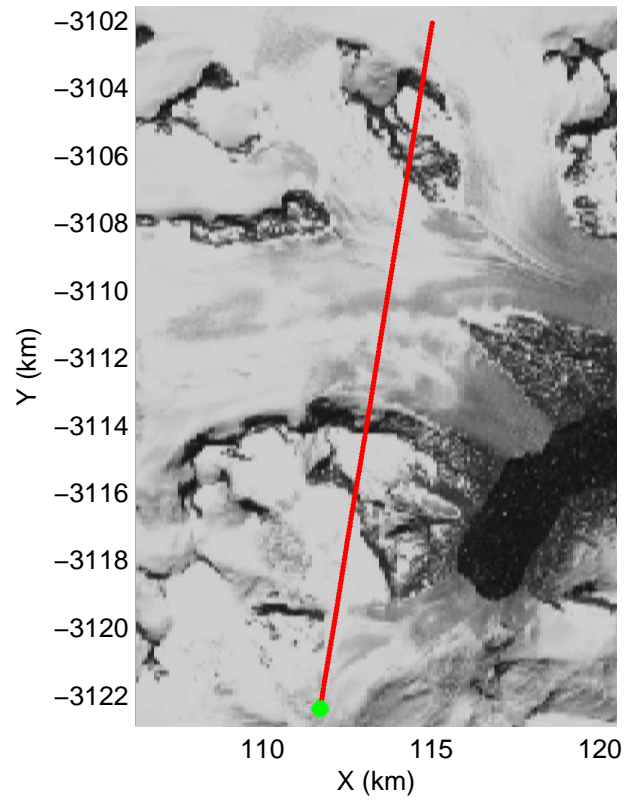
accum 2011_Greenland_P3: "SE Fjords 01" 20110418_01_134: 16:11:29.8 to 16:13:47.7 GPS






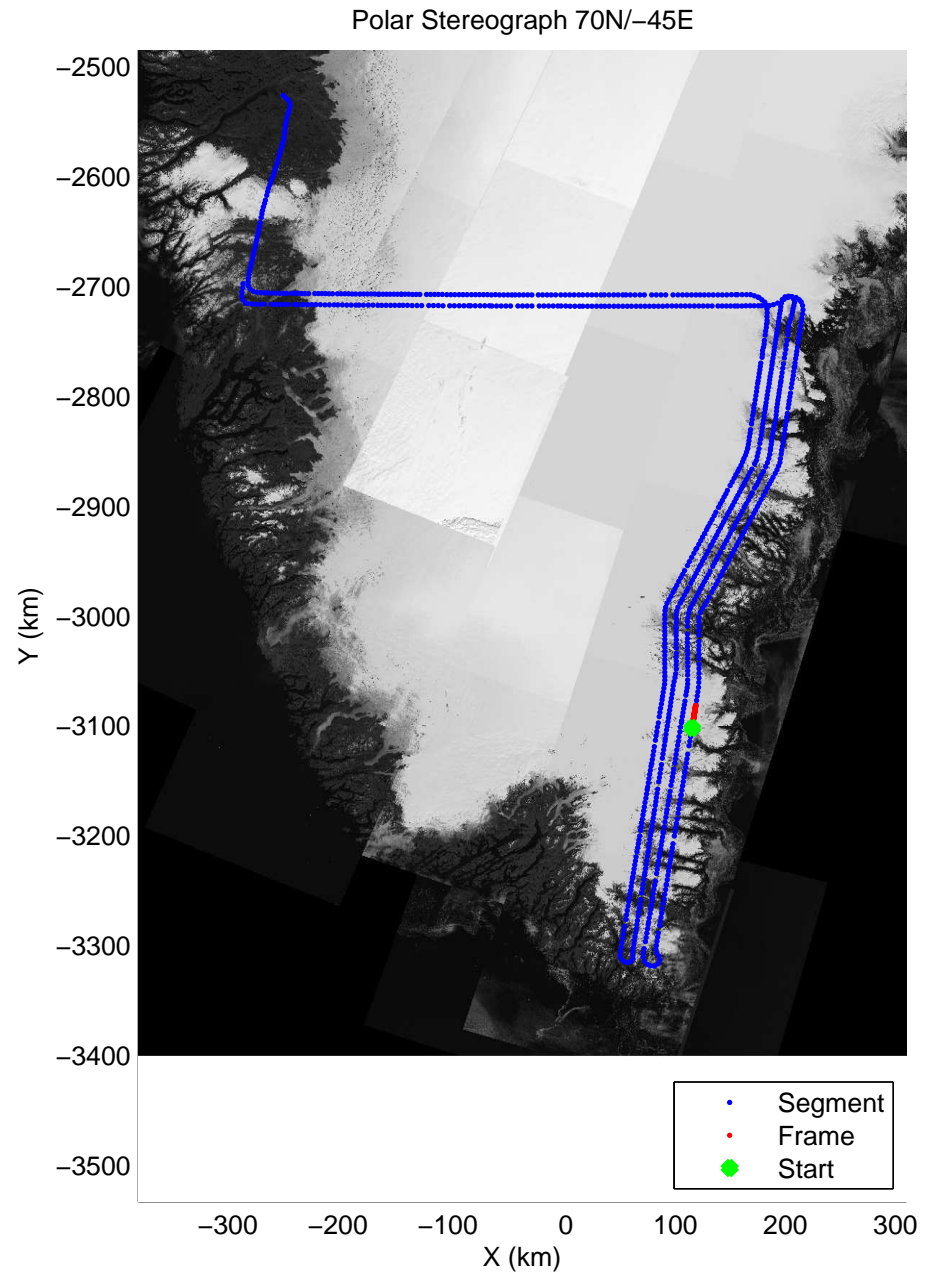

accum 2011_Greenland_P3: "SE Fjords 01" 20110418_01_135: 16:13:47.8 to 16:16:03.1 GPS






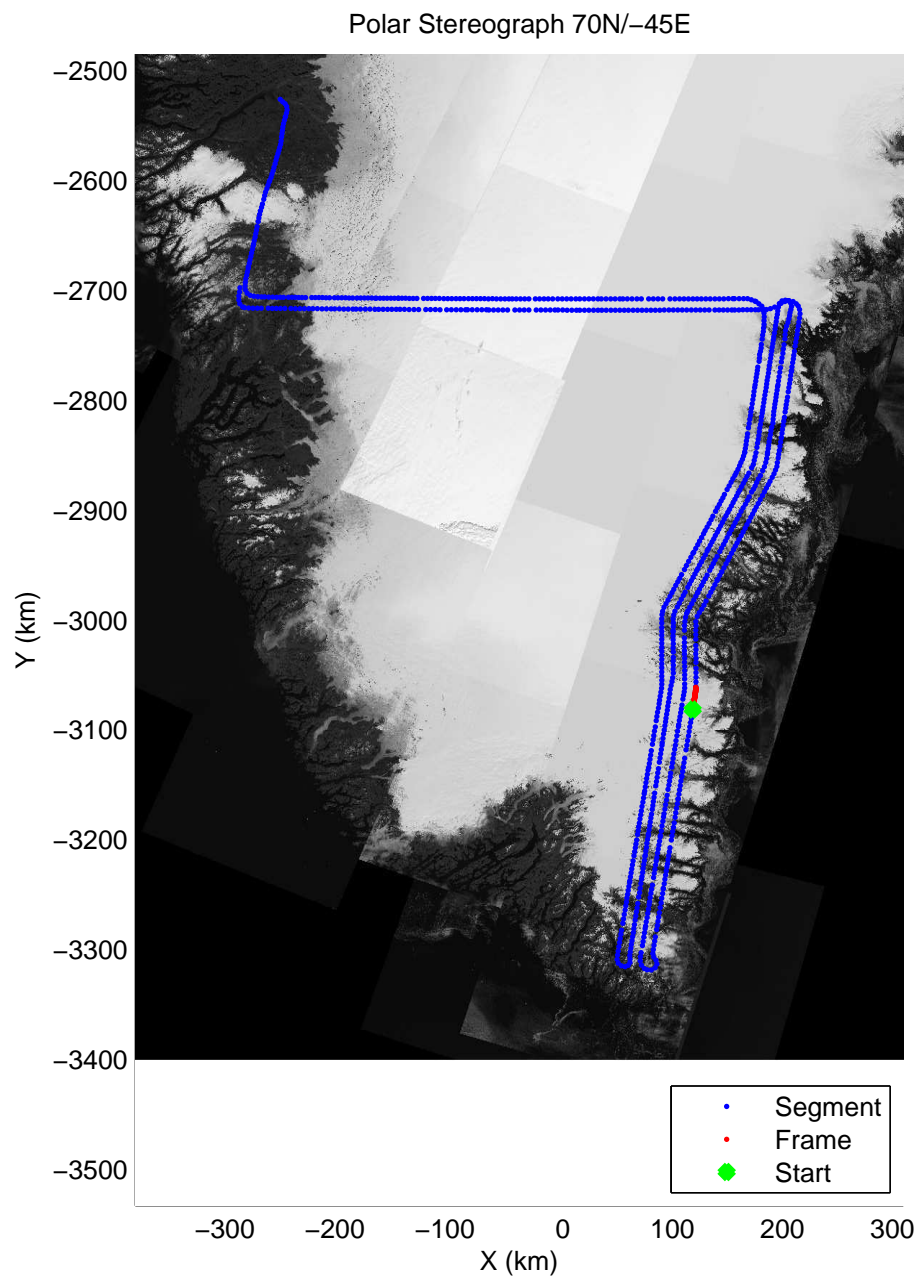

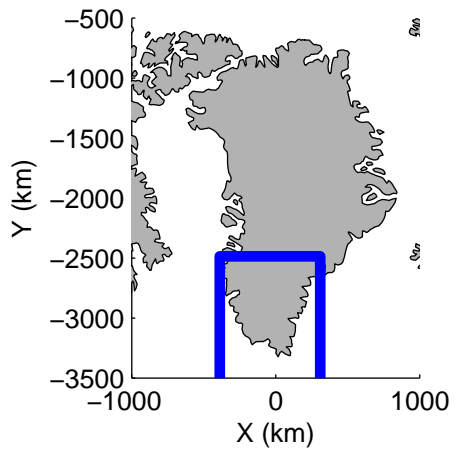
accum 2011_Greenland_P3: "SE Fjords 01" 20110418_01_136: 16:16:03.3 to 16:18:12.8 GPS






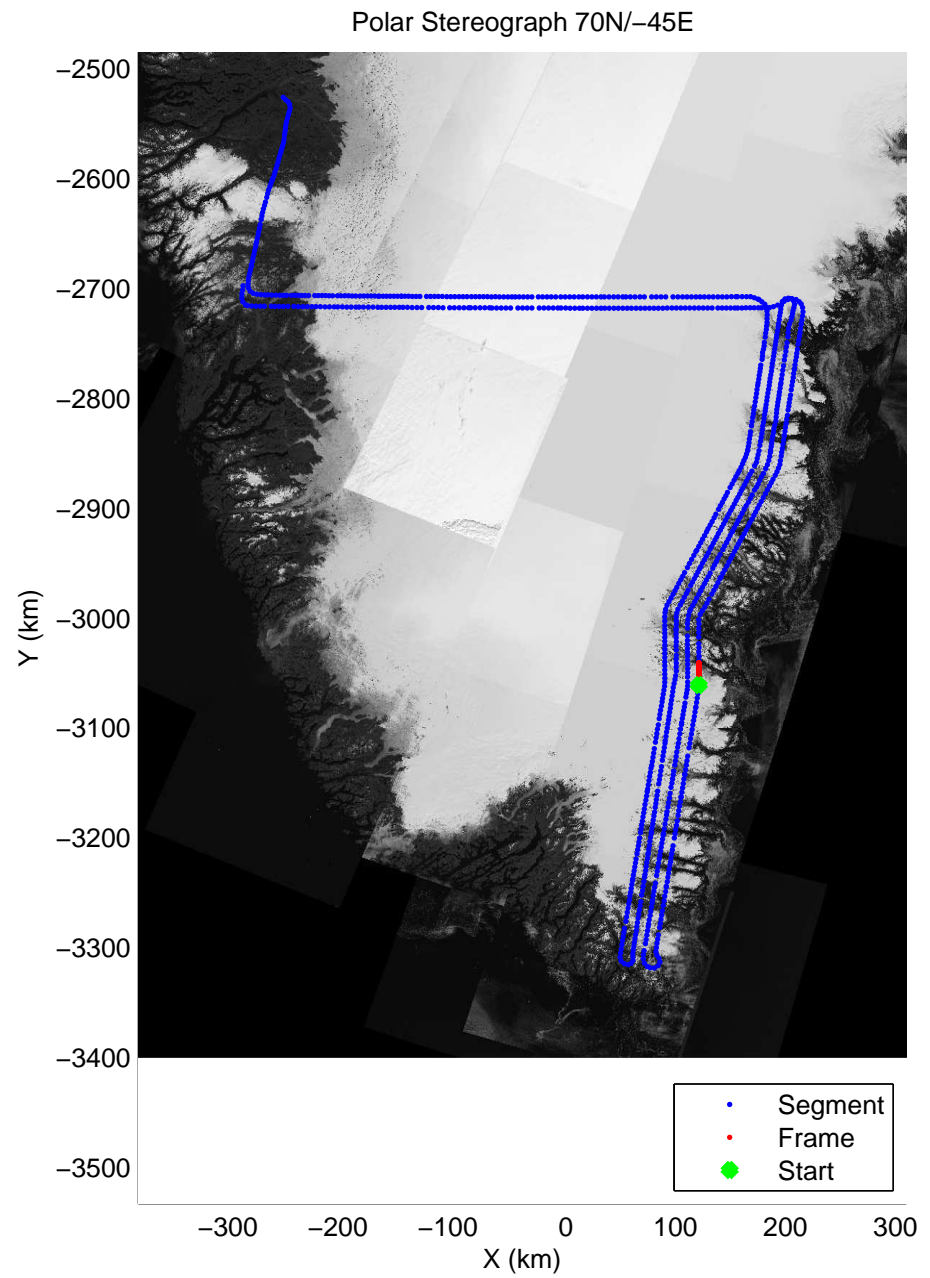

accum 2011_Greenland_P3: "SE Fjords 01" 20110418_01_137: 16:18:12.9 to 16:20:29.9 GPS






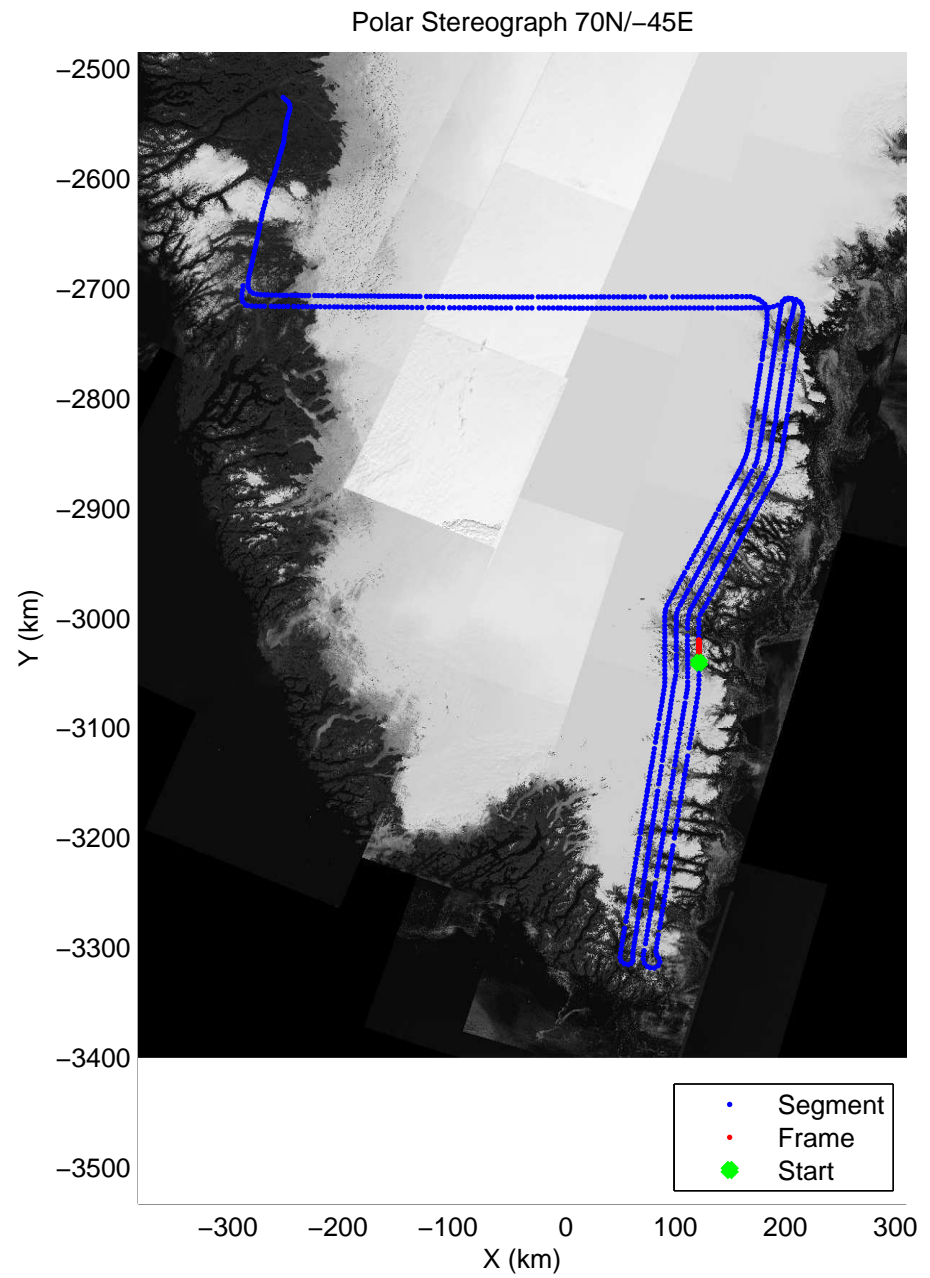

accum 2011_Greenland_P3: "SE Fjords 01" 20110418_01_138: 16:20:30.1 to 16:22:46.7 GPS






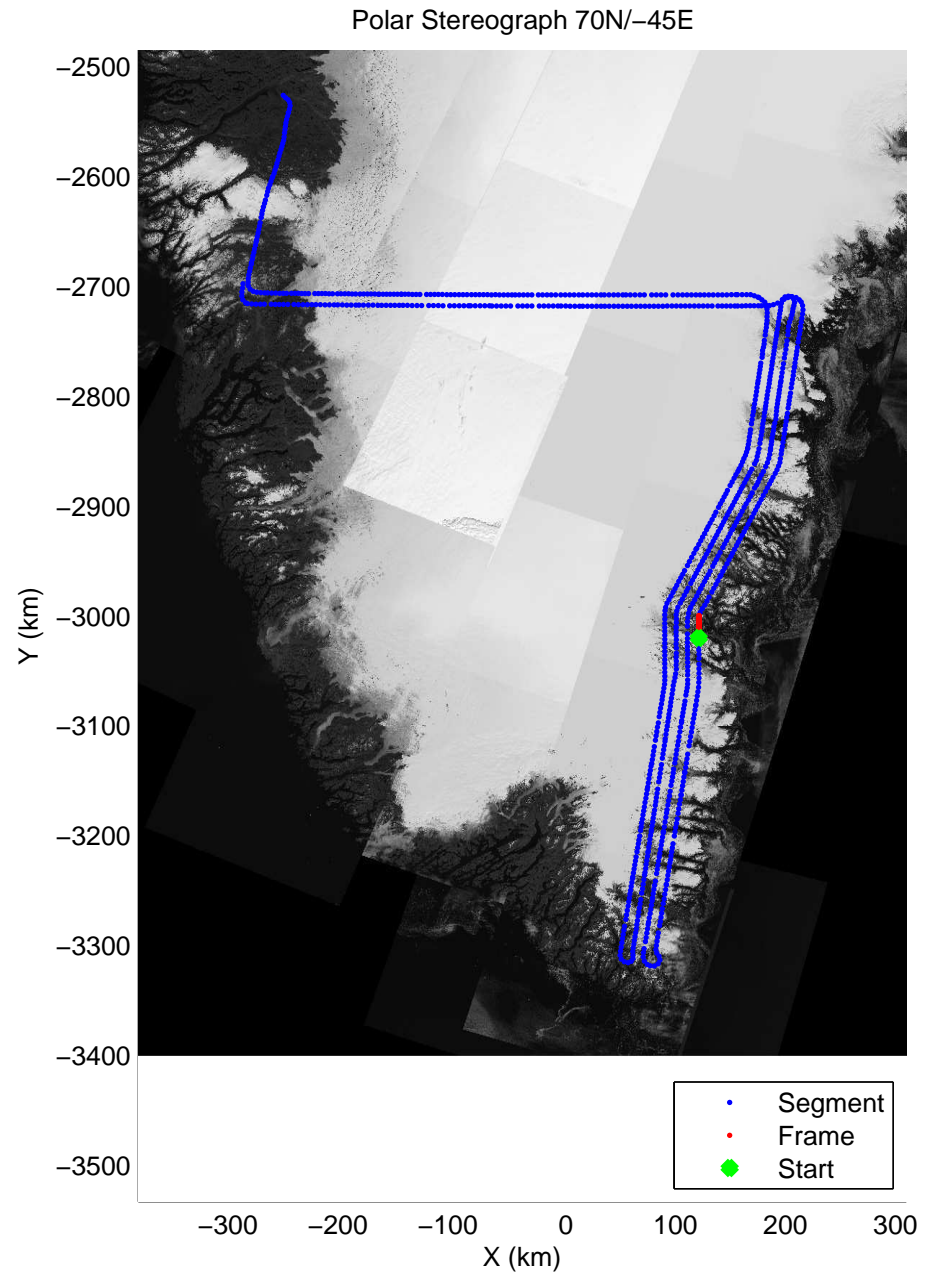
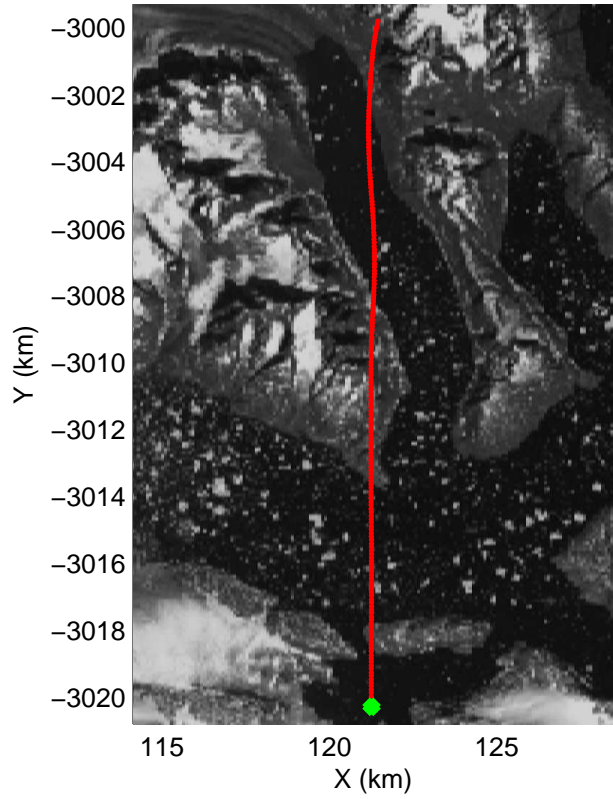
accum 2011_Greenland_P3: "SE Fjords 01" 20110418_01_139: 16:22:46.9 to 16:25:00.4 GPS






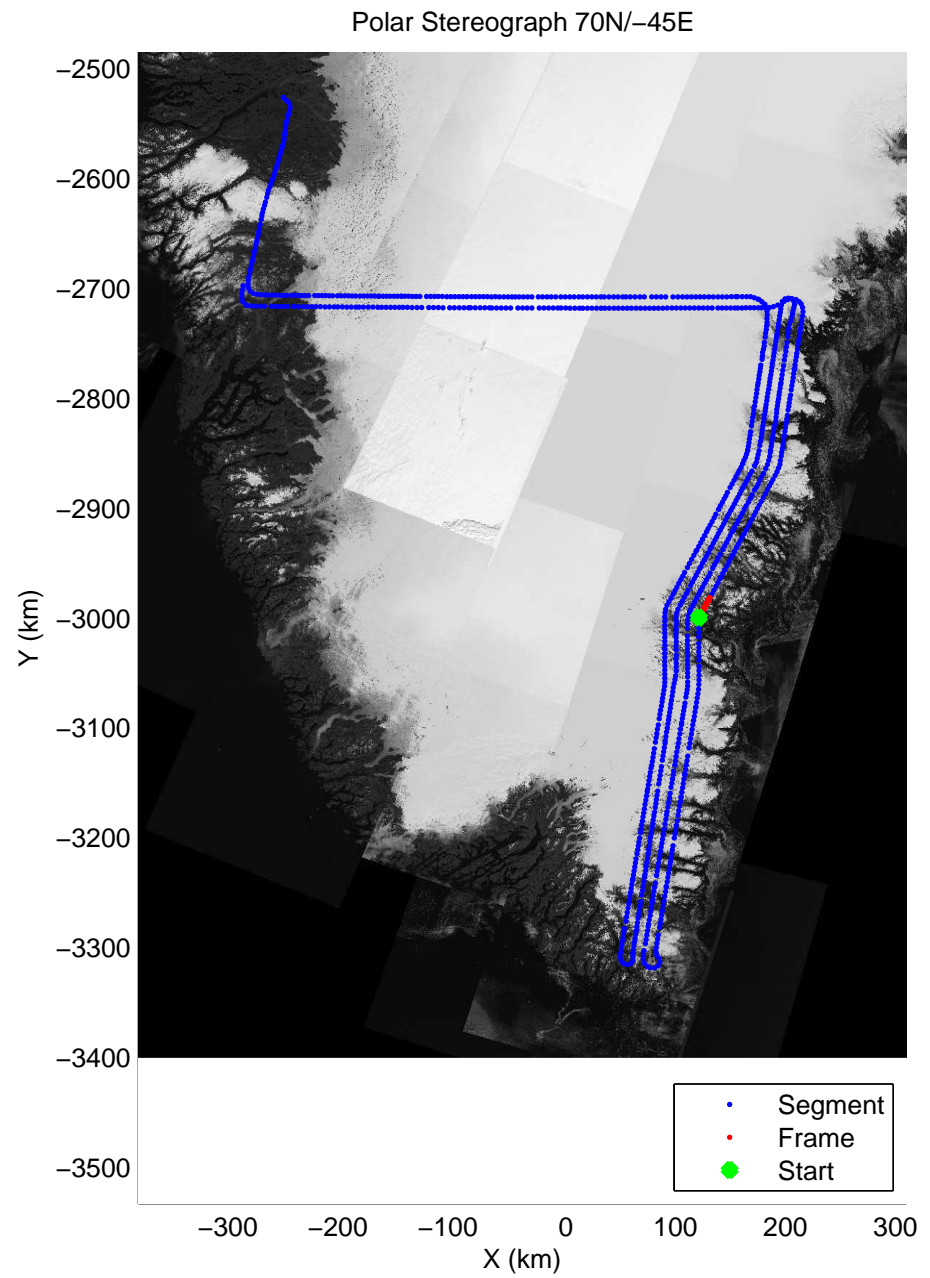

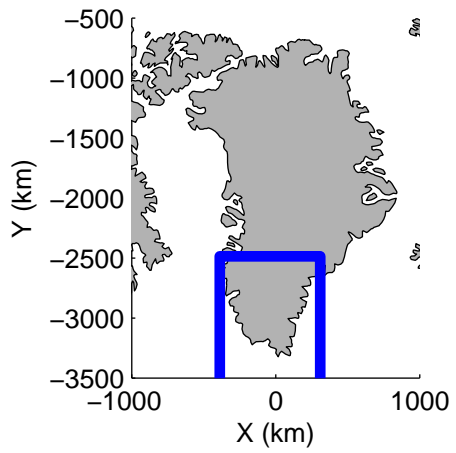
accum 2011_Greenland_P3: "SE Fjords 01" 20110418_01_140: 16:25:00.6 to 16:27:24.1 GPS






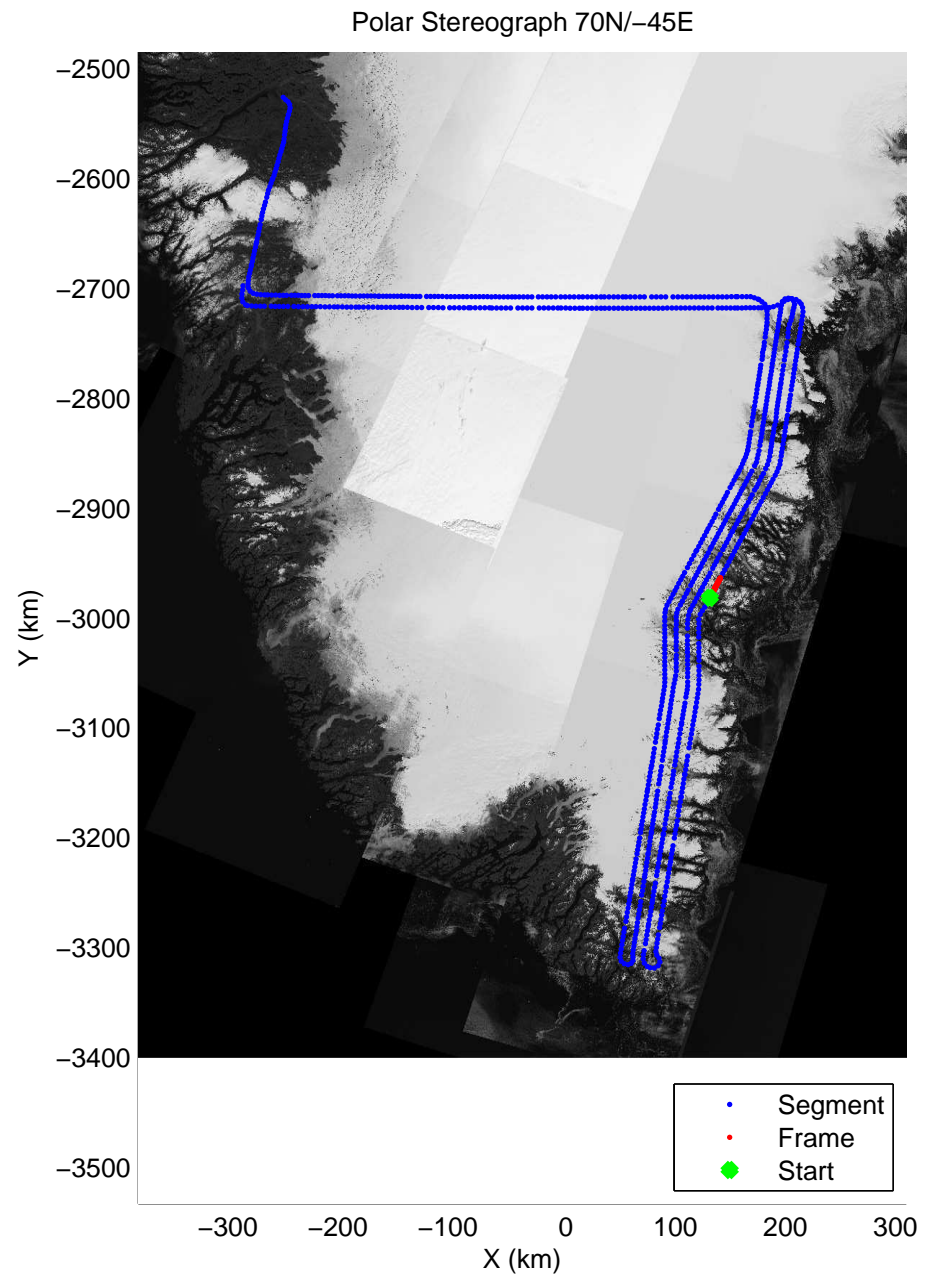
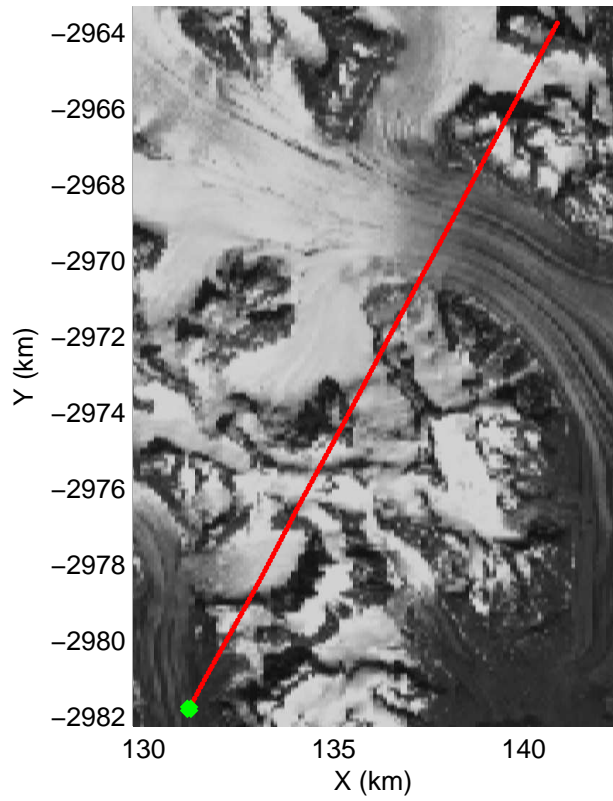
accum 2011_Greenland_P3: "SE Fjords 01" 20110418_01_141: 16:27:24.3 to 16:29:42.6 GPS






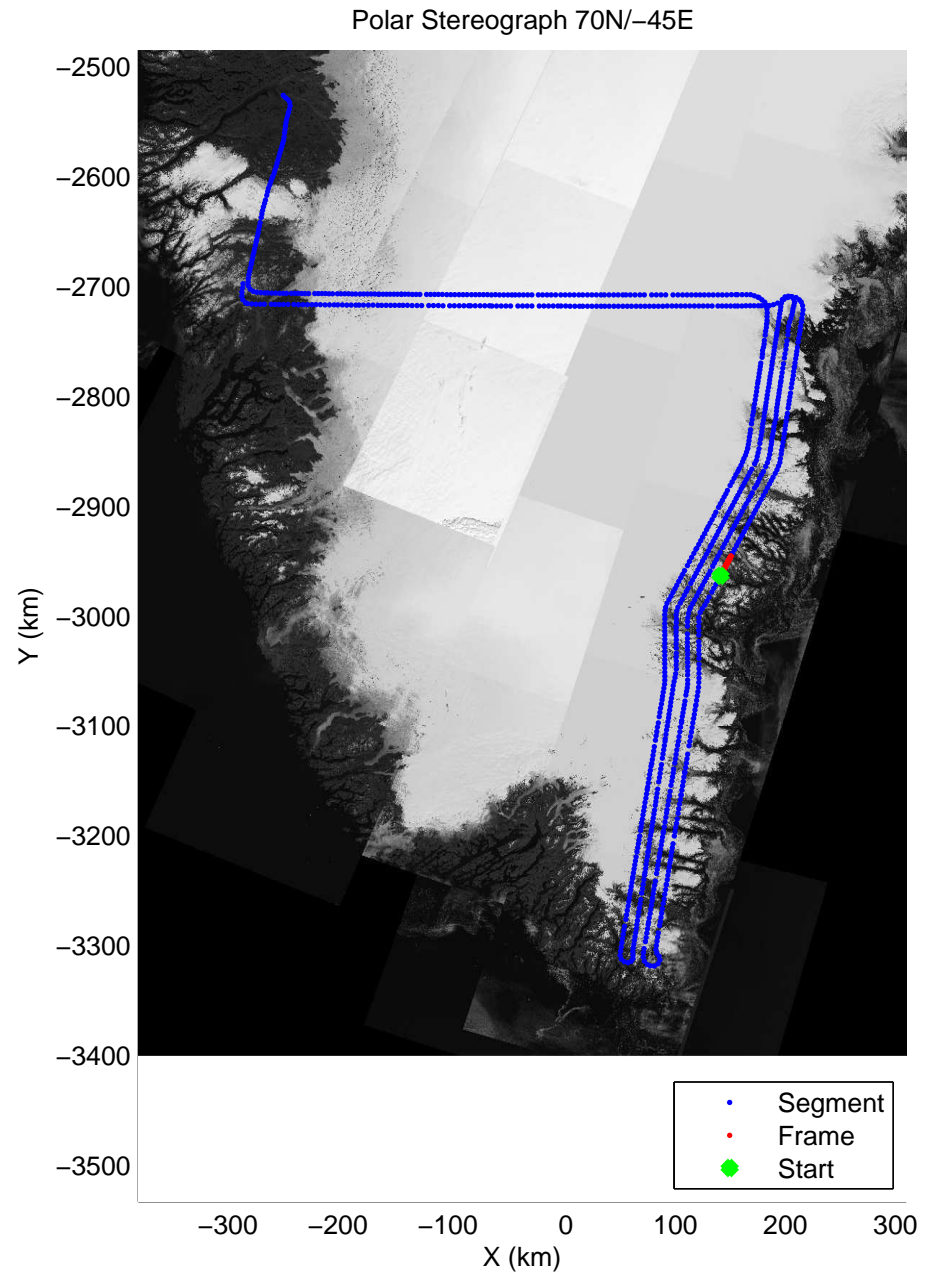
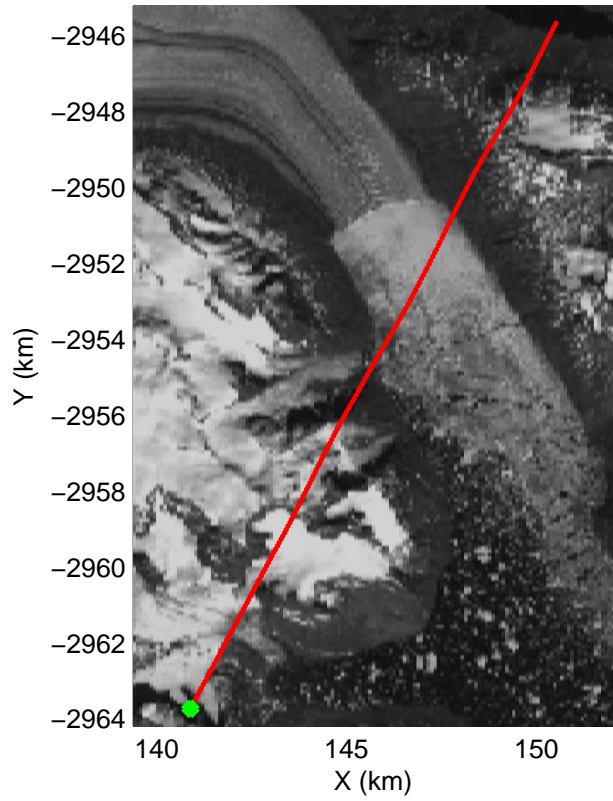
accum 2011_Greenland_P3: "SE Fjords 01" 20110418_01_142: 16:29:42.8 to 16:32:00.0 GPS






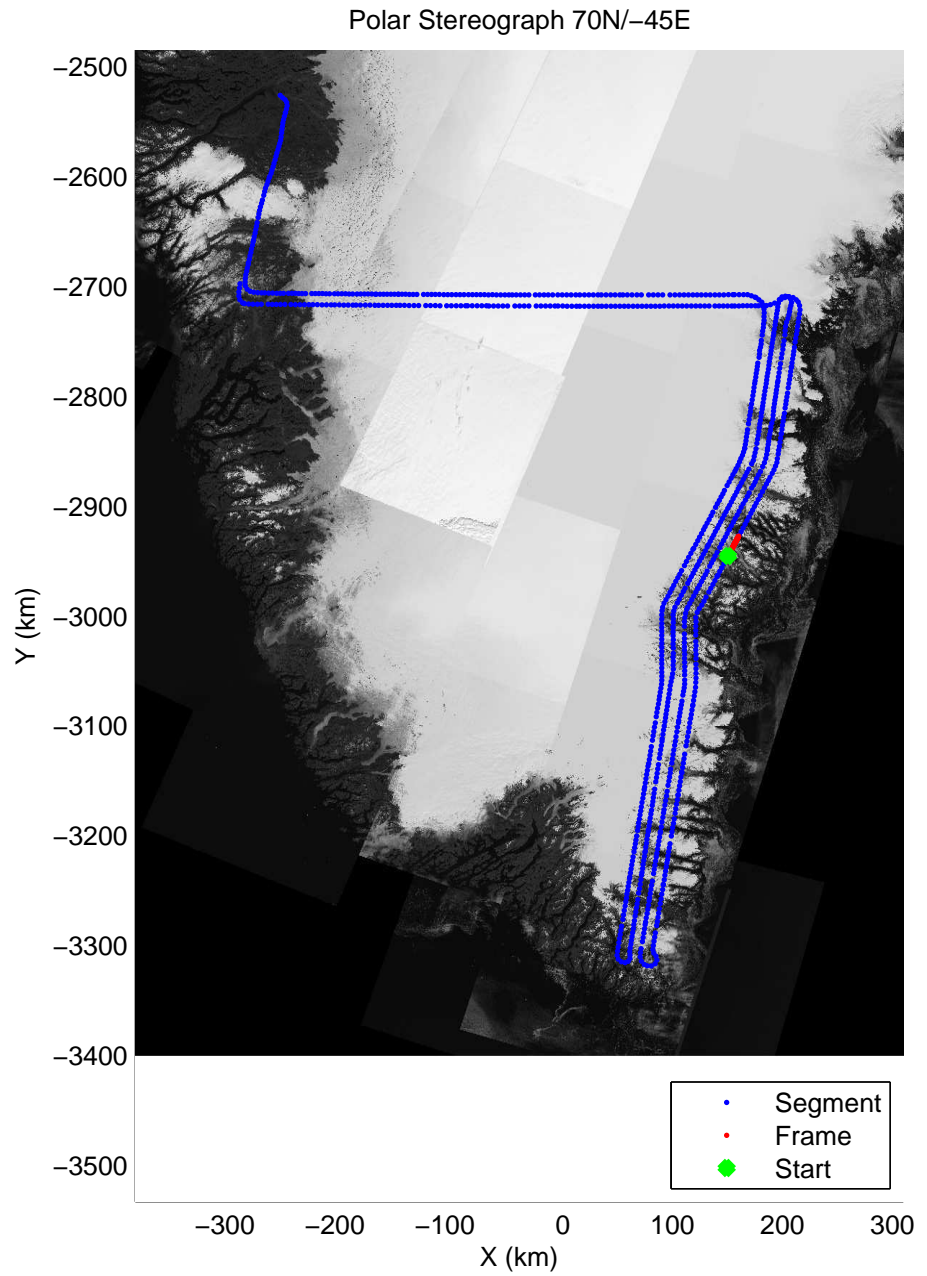

accum 2011_Greenland_P3: "SE Fjords 01" 20110418_01_143: 16:32:00.2 to 16:34:19.2 GPS






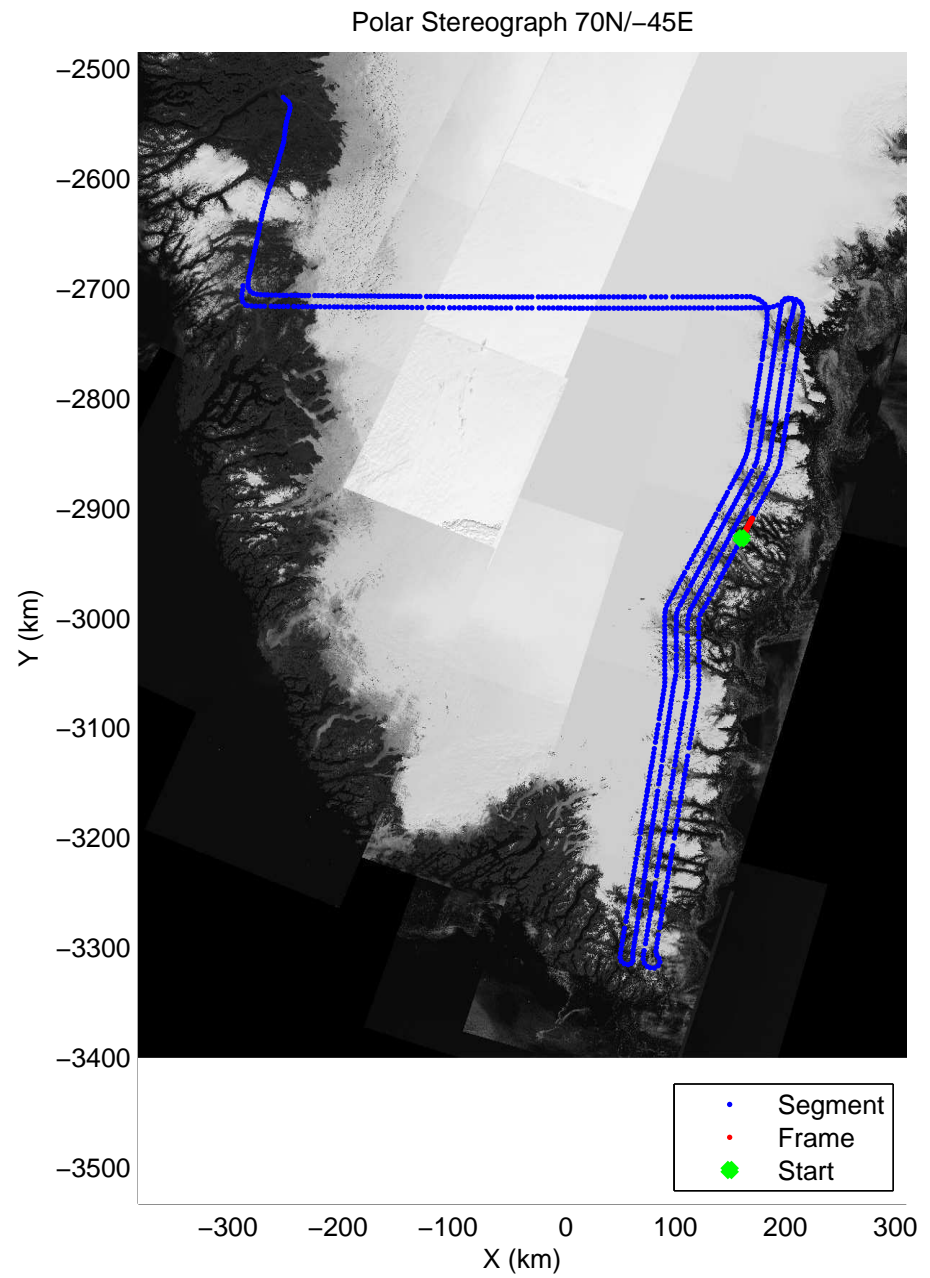

accum 2011_Greenland_P3: "SE Fjords 01" 20110418_01_144: 16:34:19.4 to 16:36:40.4 GPS






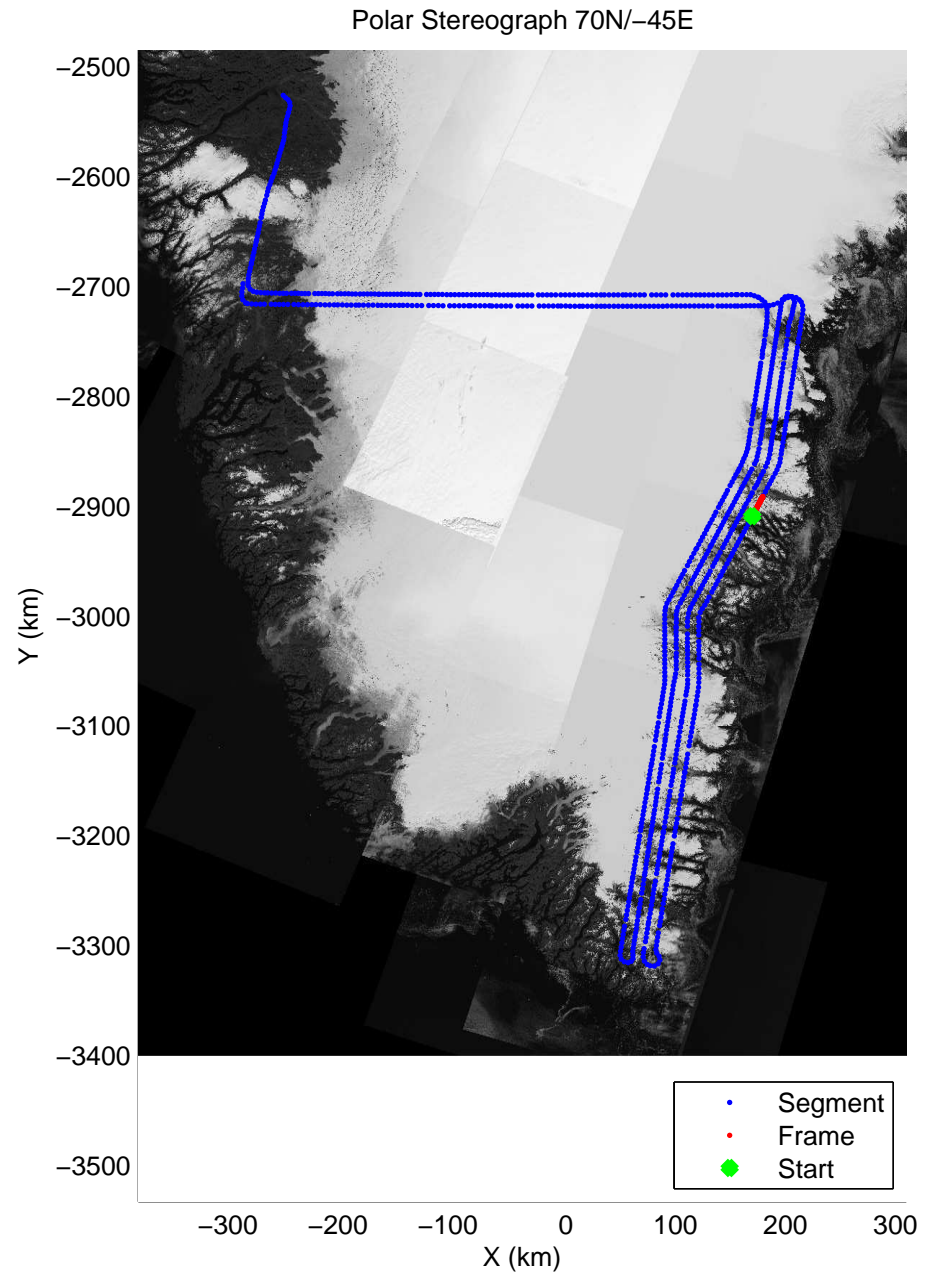
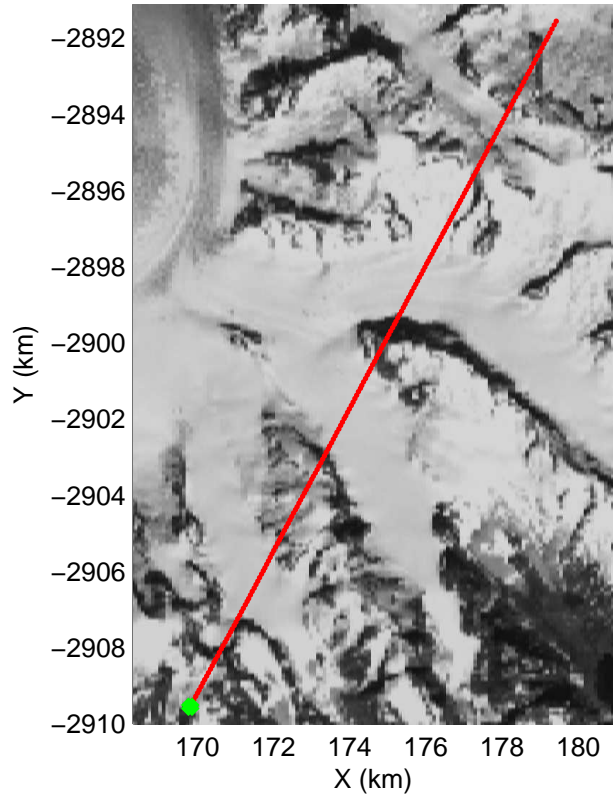
accum 2011_Greenland_P3: "SE Fjords 01" 20110418_01_145: 16:36:40.6 to 16:39:10.1 GPS






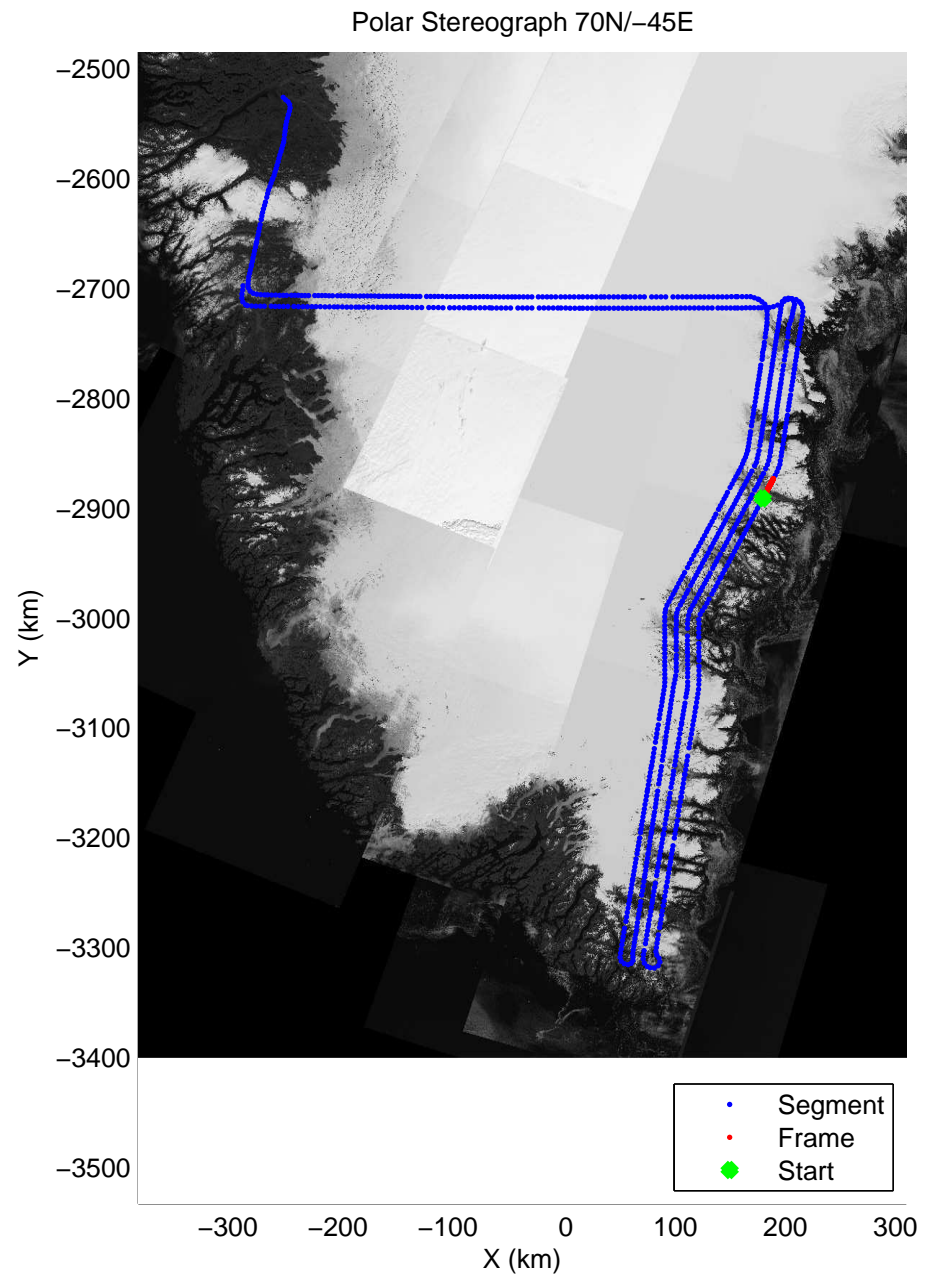
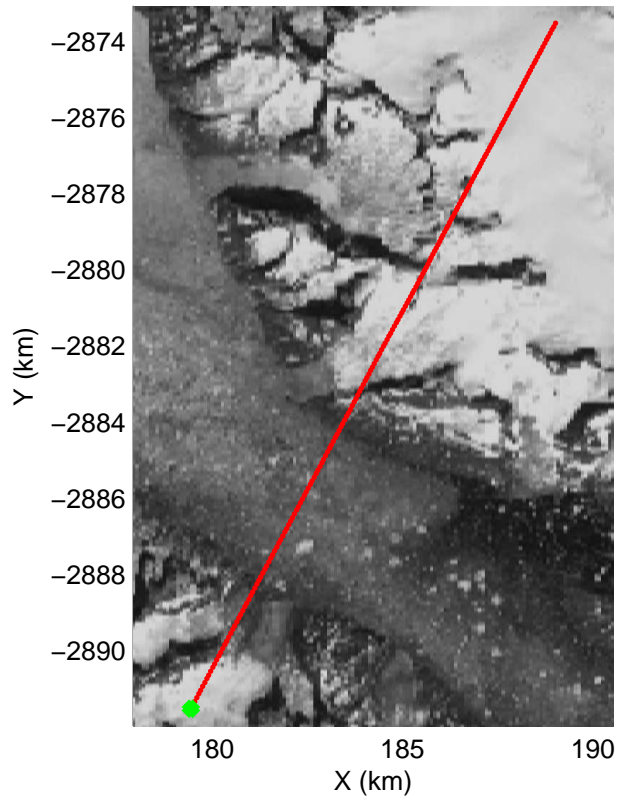
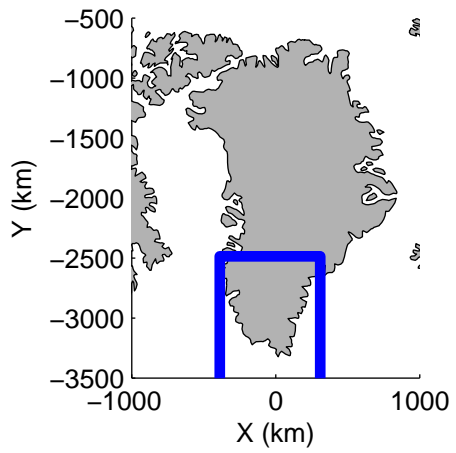
accum 2011_Greenland_P3: "SE Fjords 01" 20110418_01_146: 16:39:10.3 to 16:41:36.1 GPS






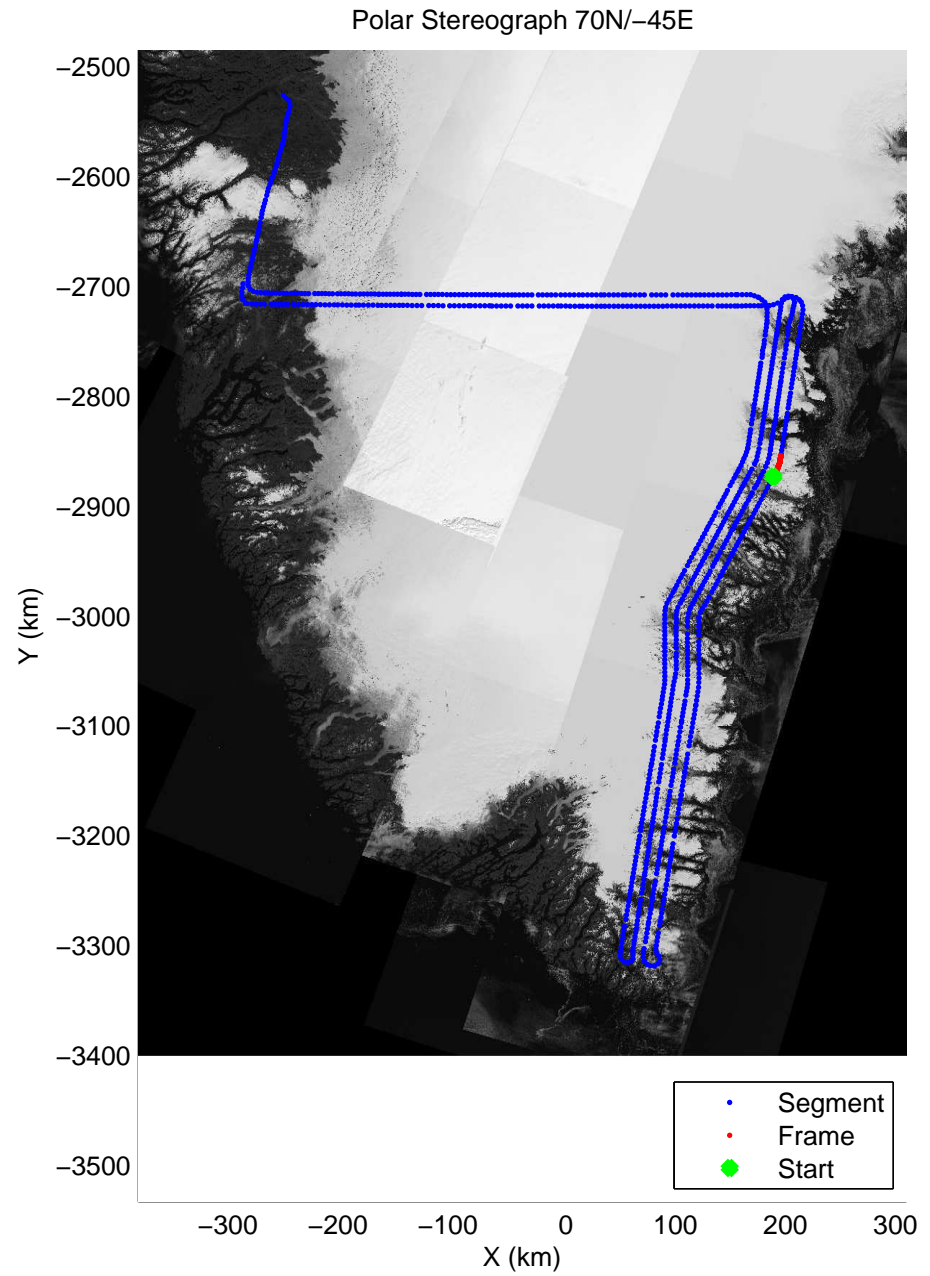

accum 2011_Greenland_P3: "SE Fjords 01" 20110418_01_147: 16:41:36.2 to 16:44:06.3 GPS






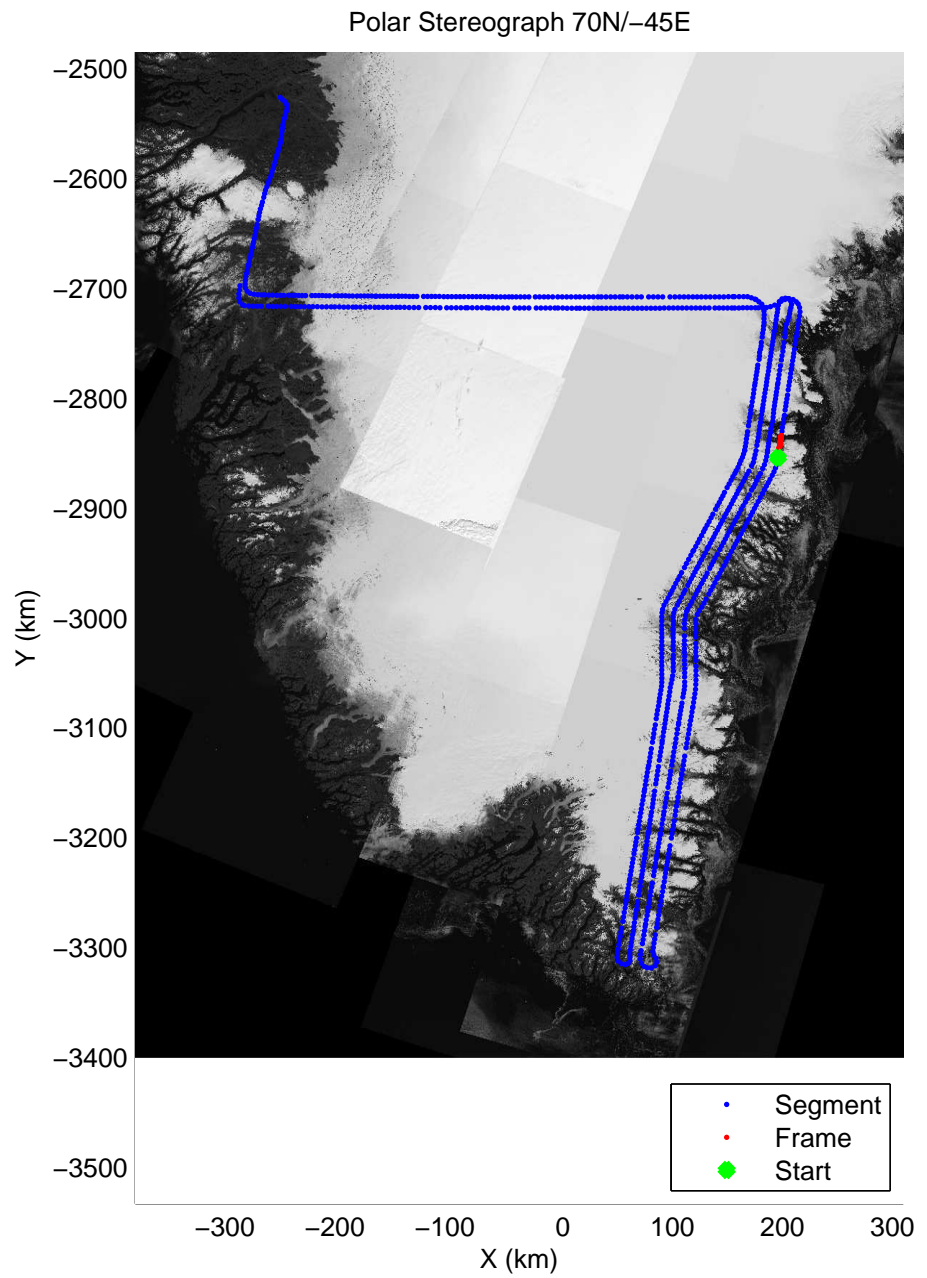
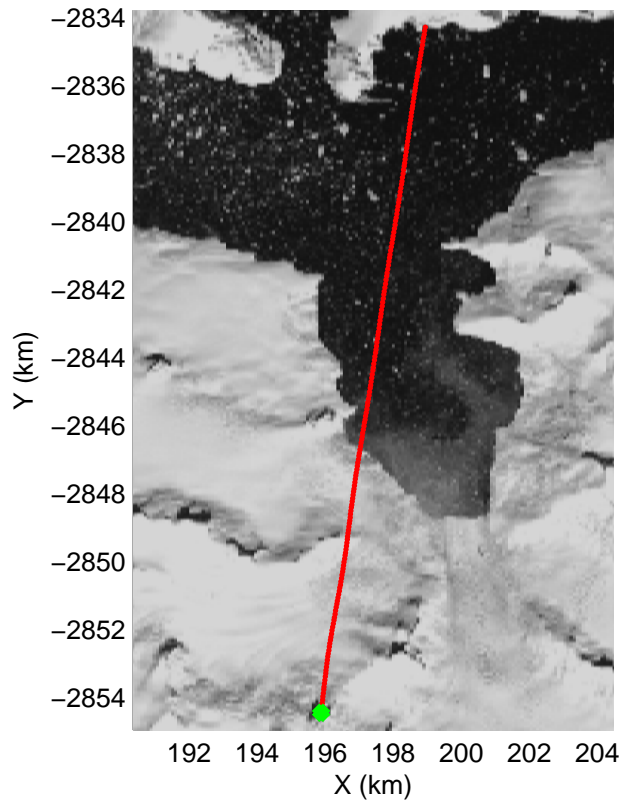
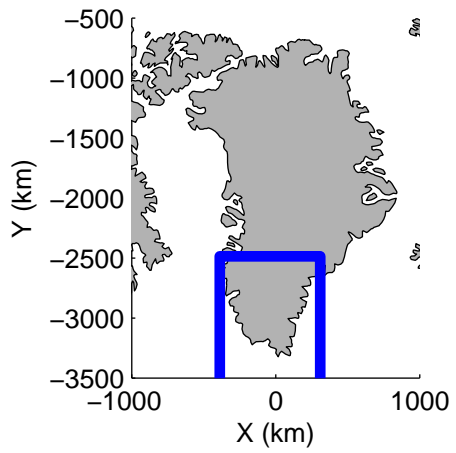
accum 2011_Greenland_P3: "SE Fjords 01" 20110418_01_148: 16:44:06.5 to 16:46:31.5 GPS






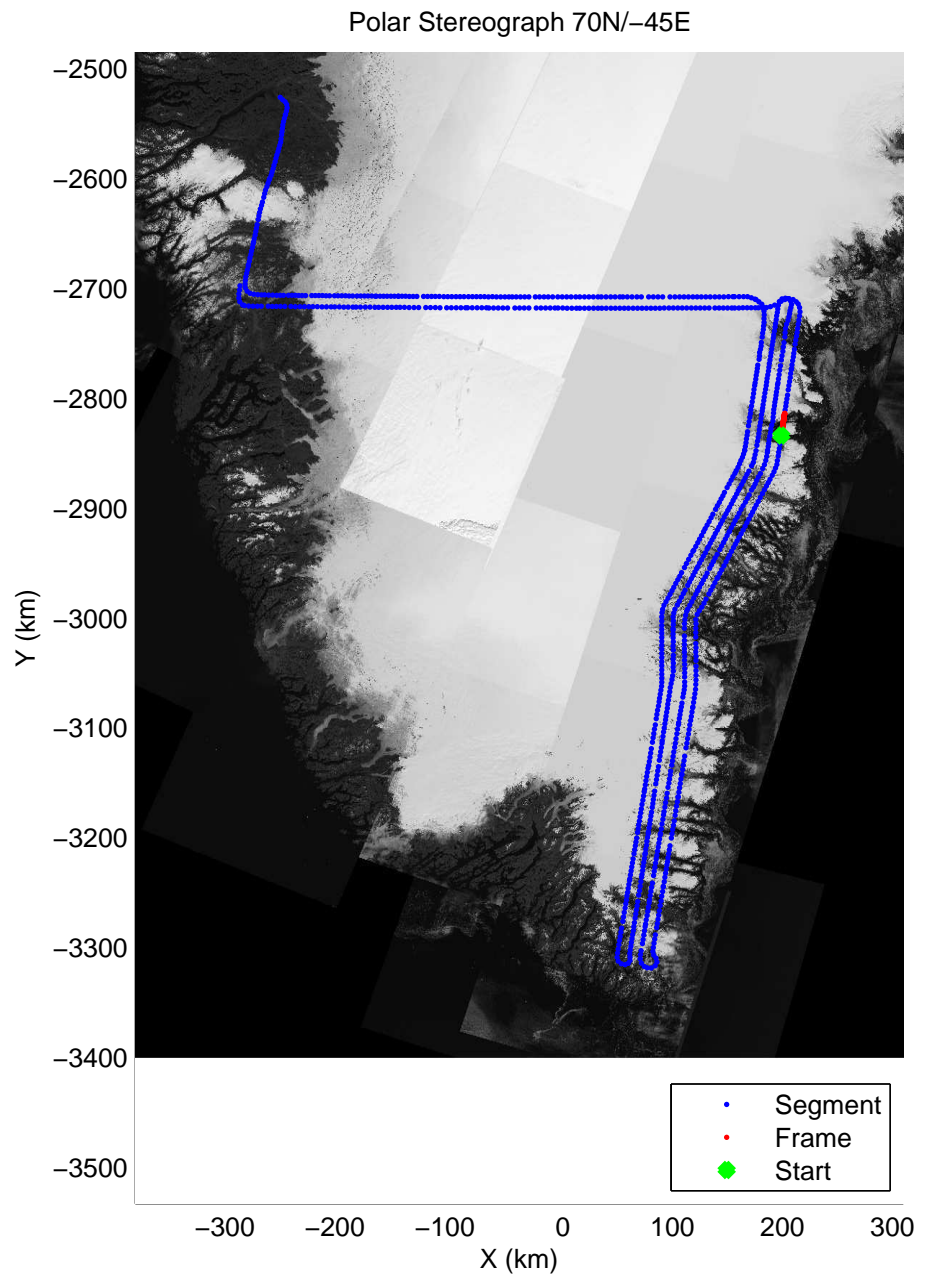

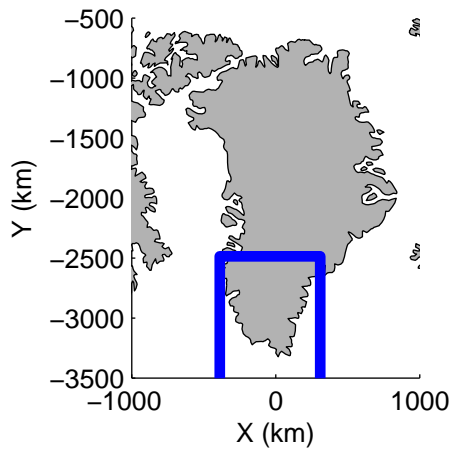
accum 2011_Greenland_P3: "SE Fjords 01" 20110418_01_149: 16:46:31.7 to 16:49:05.1 GPS






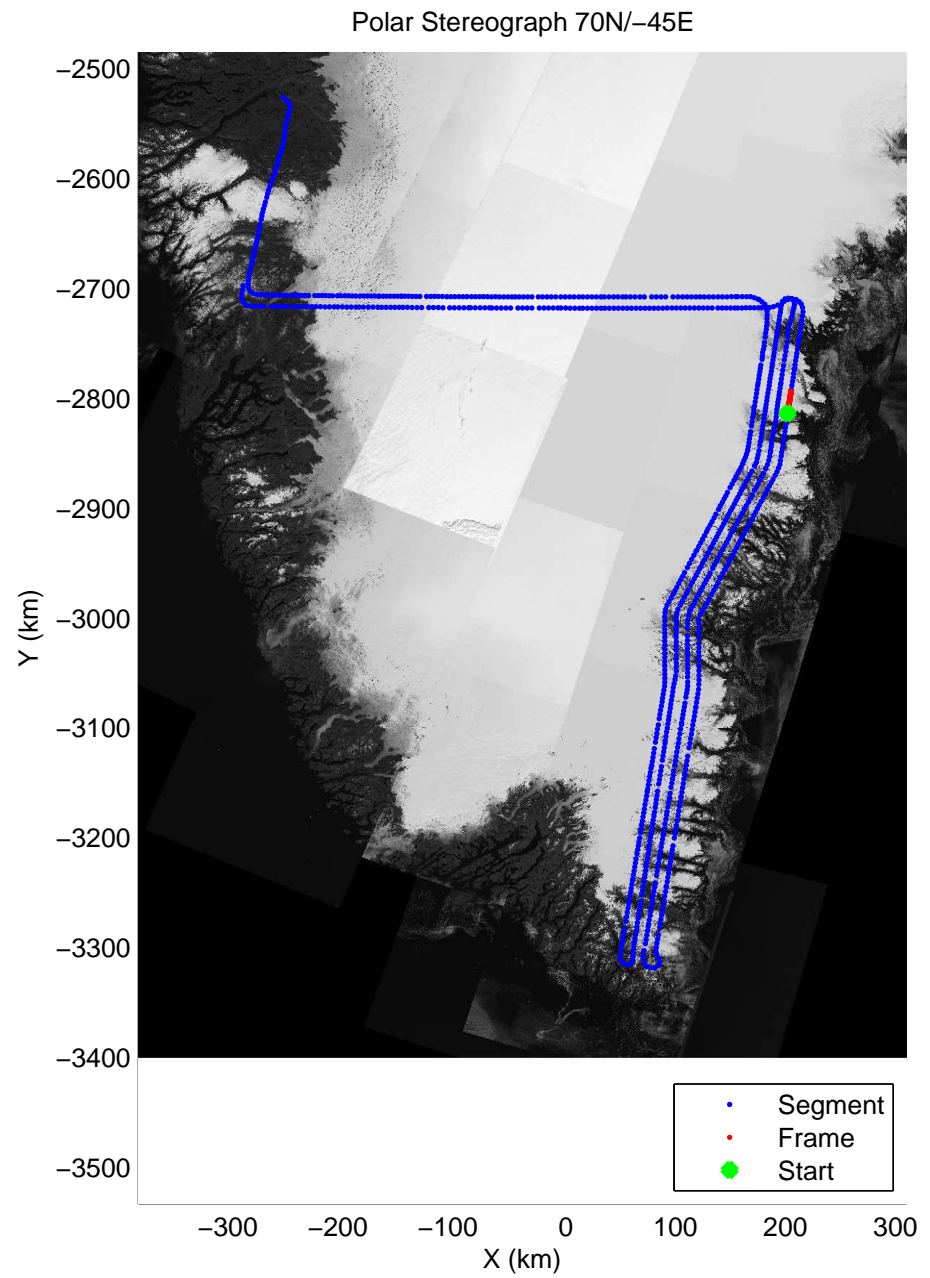

accum 2011_Greenland_P3: "SE Fjords 01" 20110418_01_150: 16:49:05.3 to 16:51:33.1 GPS






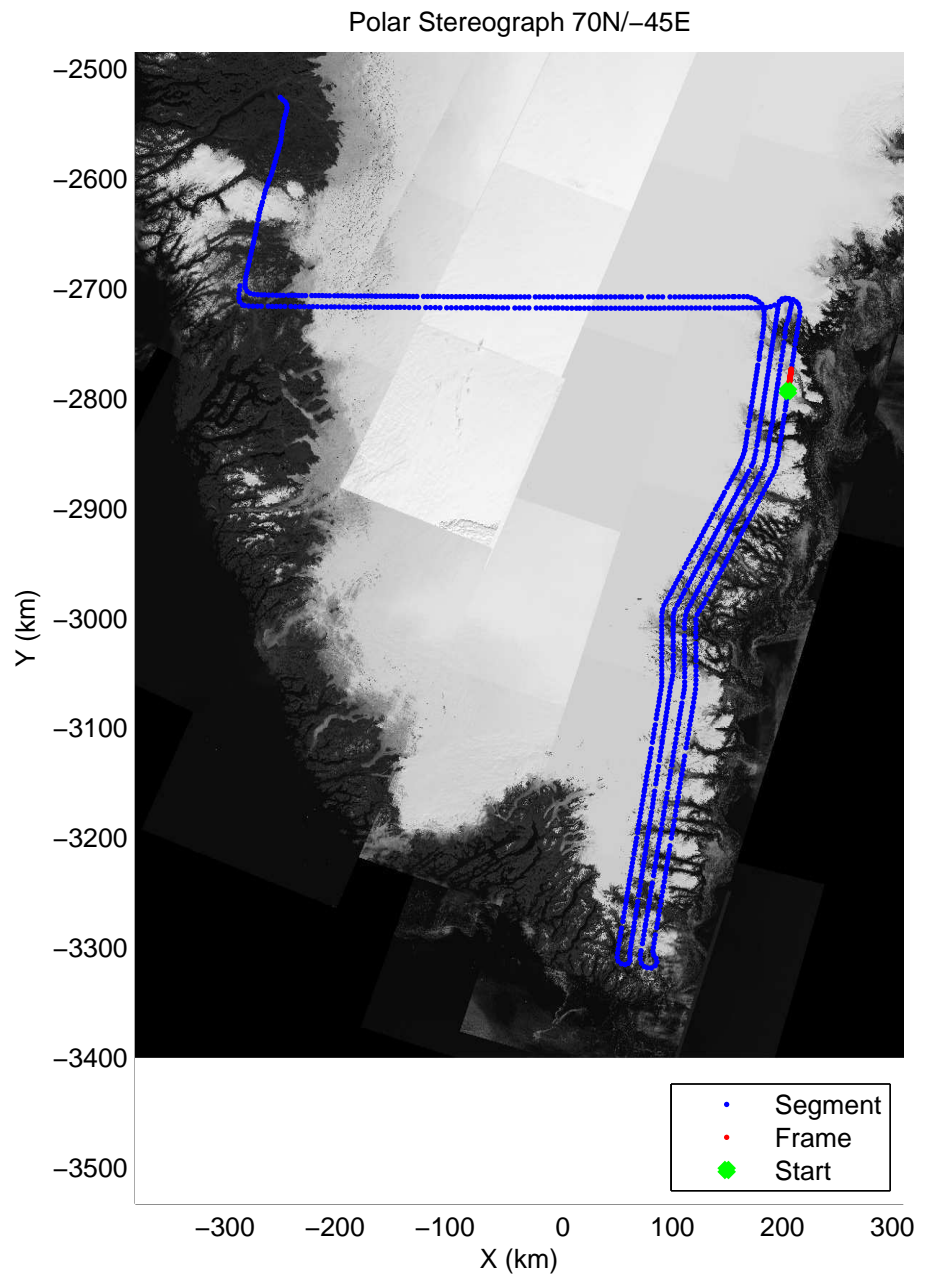
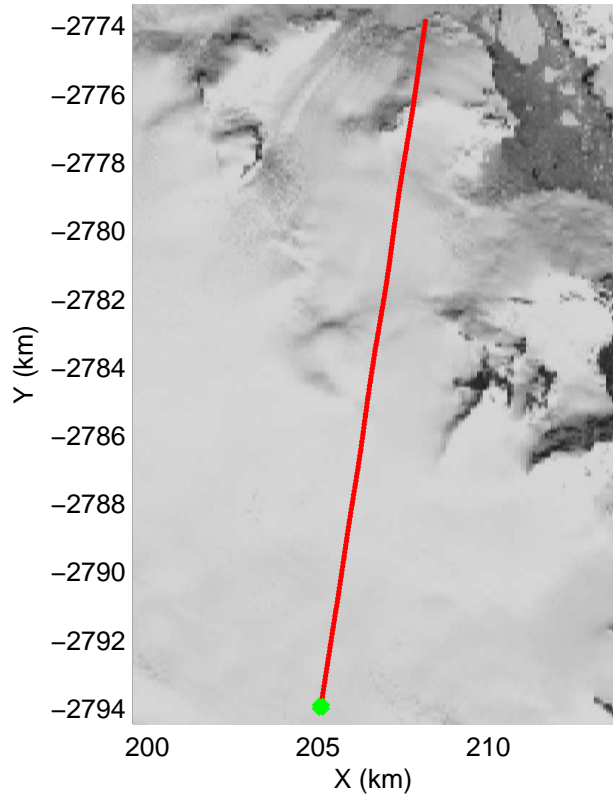
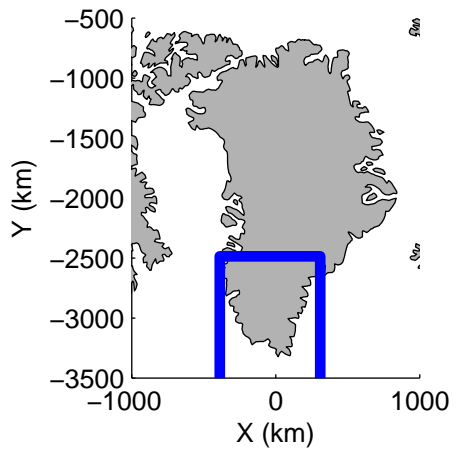
accum 2011_Greenland_P3: "SE Fjords 01" 20110418_01_151: 16:51:33.3 to 16:54:02.4 GPS






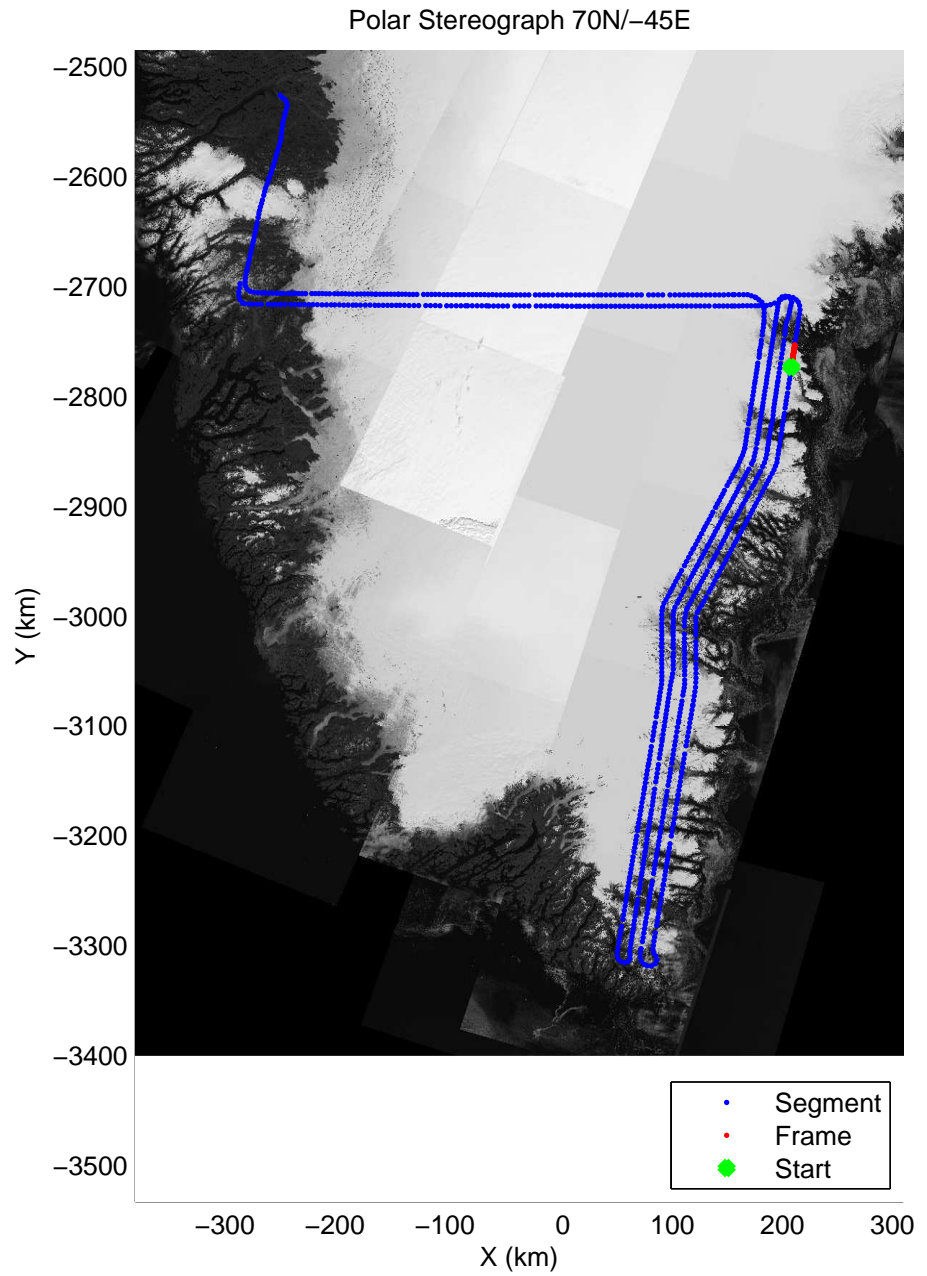

accum 2011_Greenland_P3: "SE Fjords 01" 20110418_01_152: 16:54:02.5 to 16:56:39.2 GPS






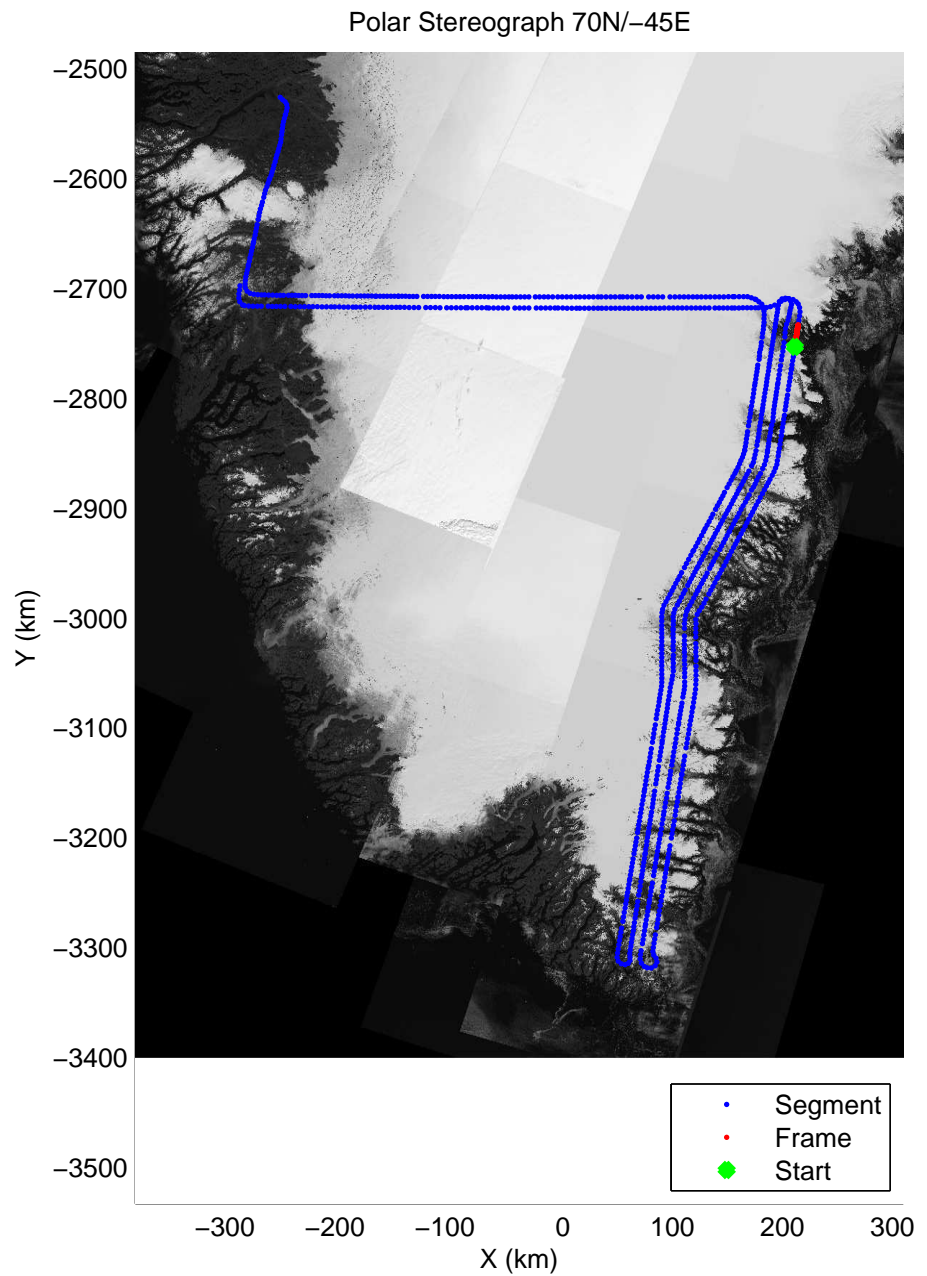

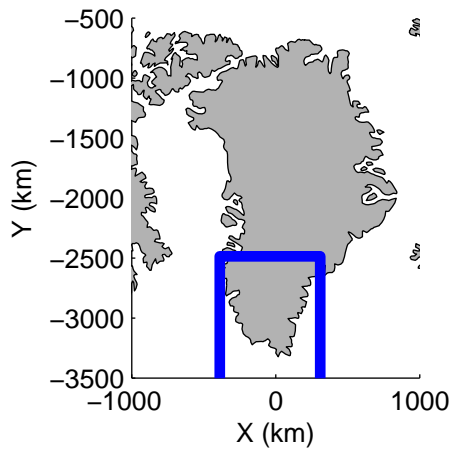
accum 2011_Greenland_P3: "SE Fjords 01" 20110418_01_153: 16:56:39.4 to 16:59:07.1 GPS






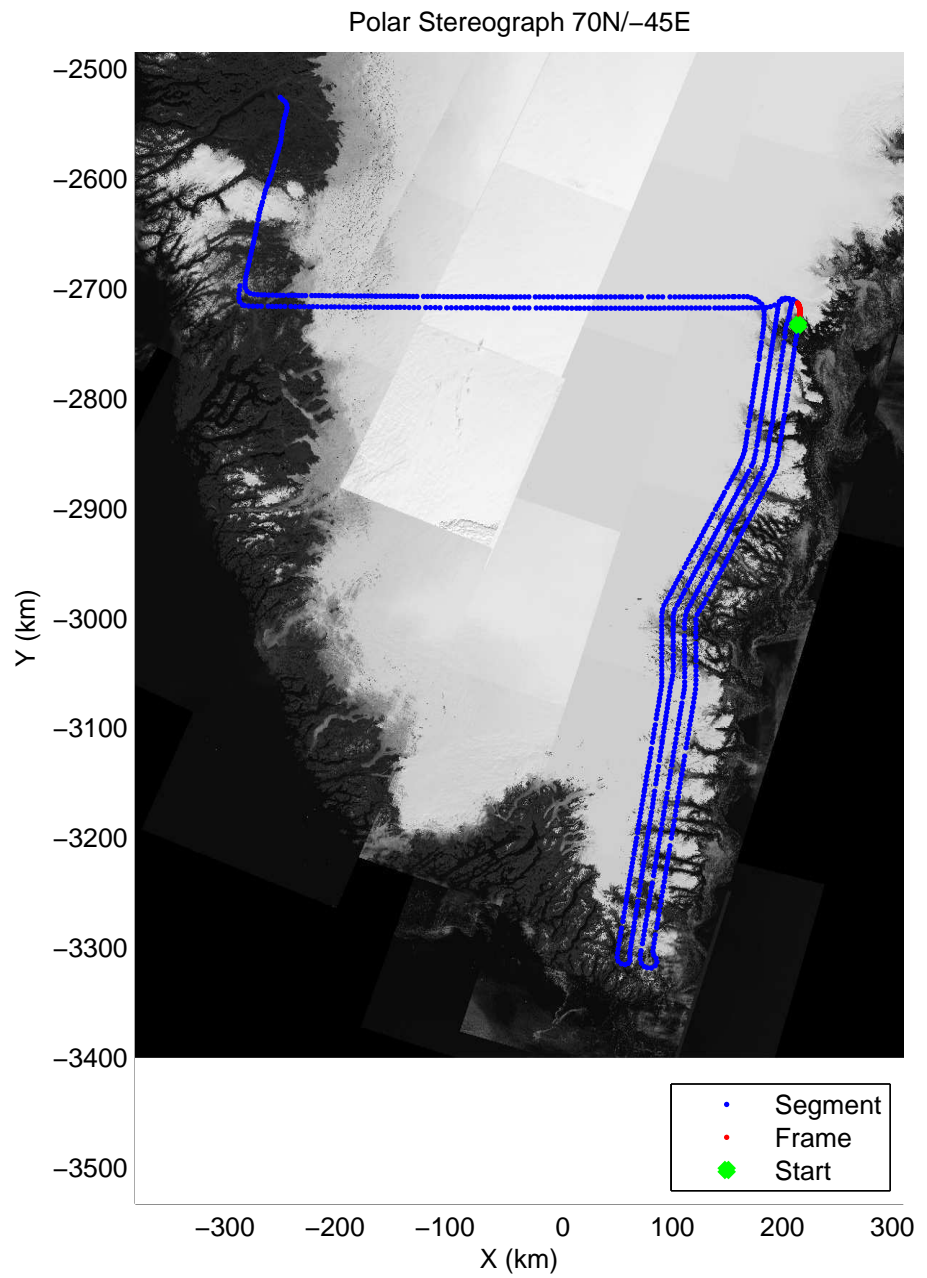

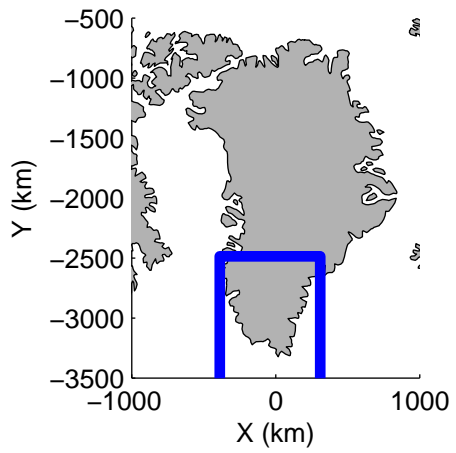
accum 2011_Greenland_P3: "SE Fjords 01" 20110418_01_154: 16:59:07.3 to 17:01:41.3 GPS






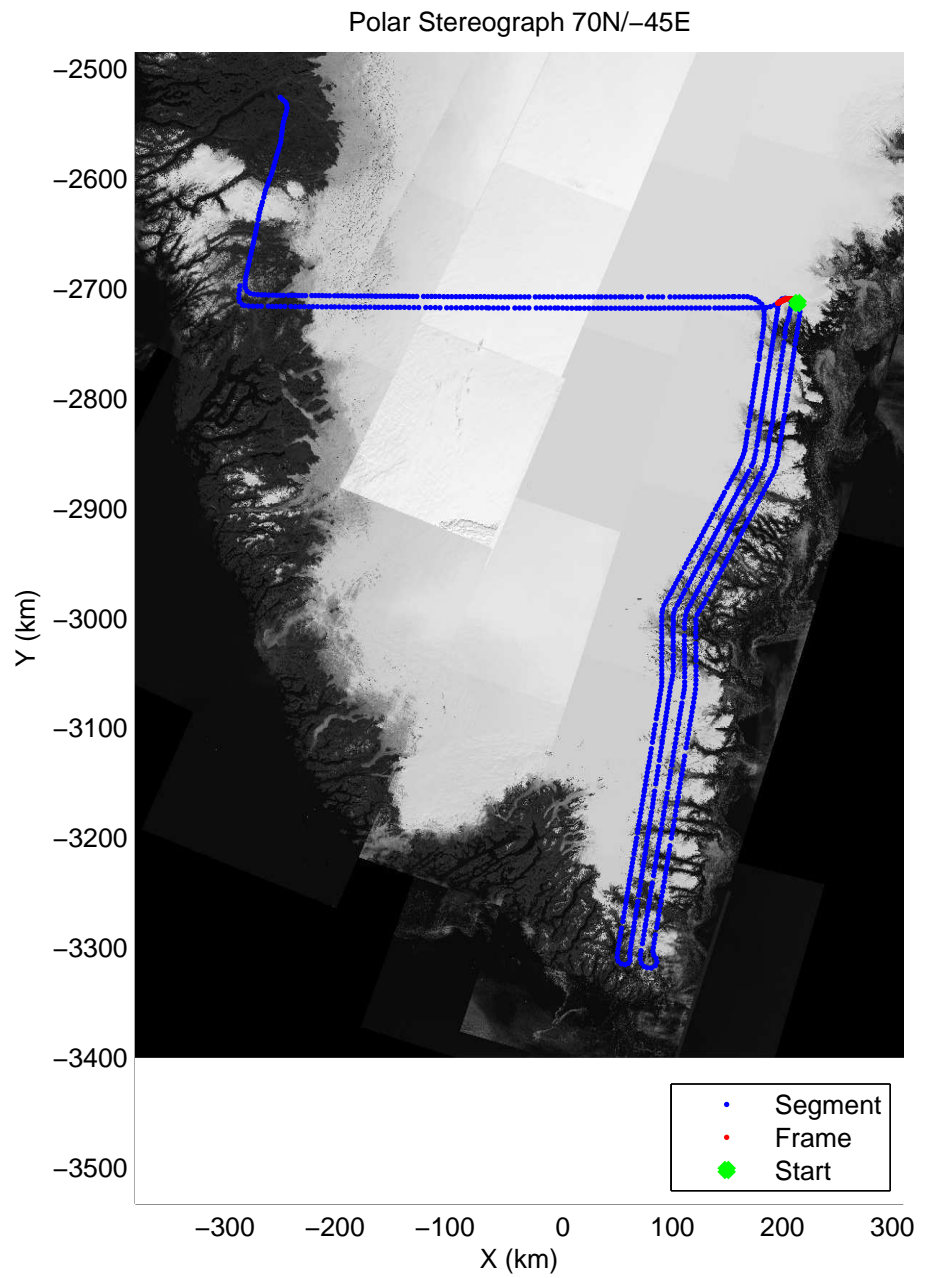
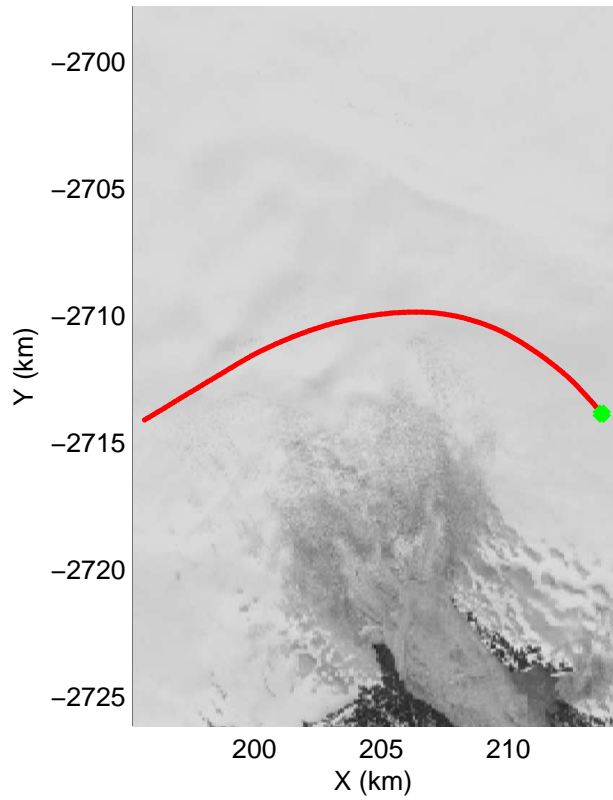
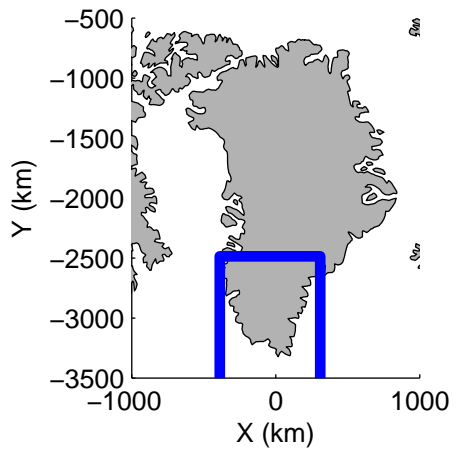
accum 2011_Greenland_P3: "SE Fjords 01" 20110418_01_155: 17:01:41.5 to 17:04:11.9 GPS






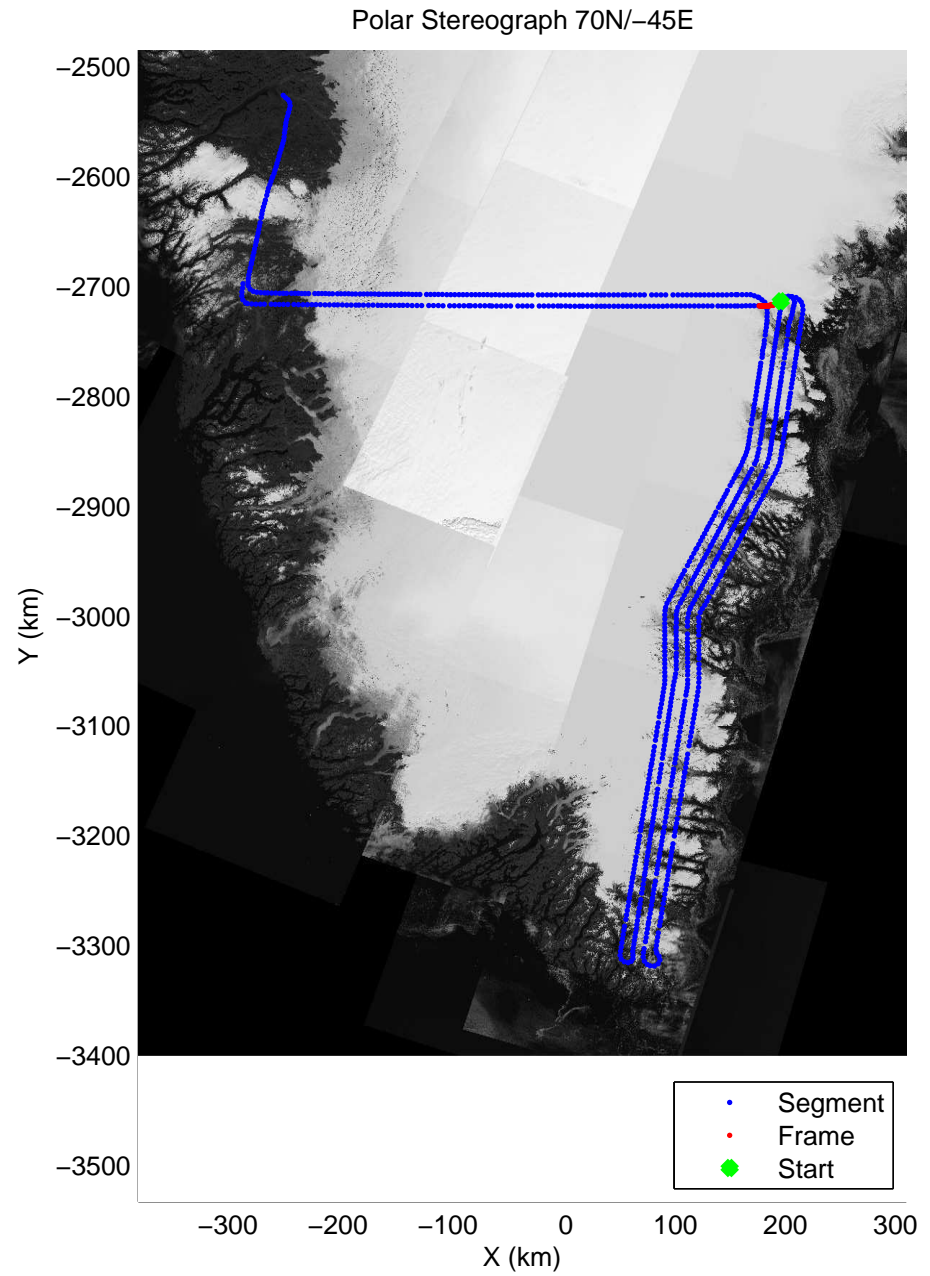
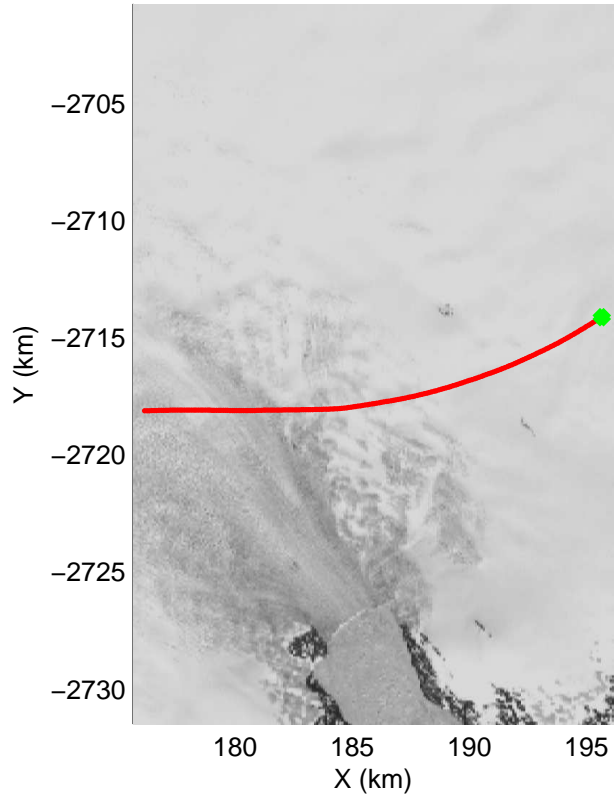
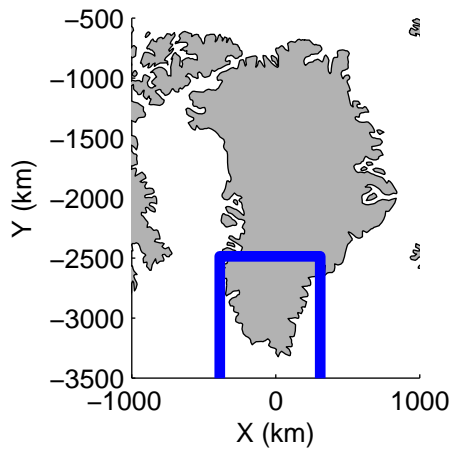
accum 2011_Greenland_P3: "SE Fjords 01" 20110418_01_156: 17:04:12.2 to 17:06:37.7 GPS






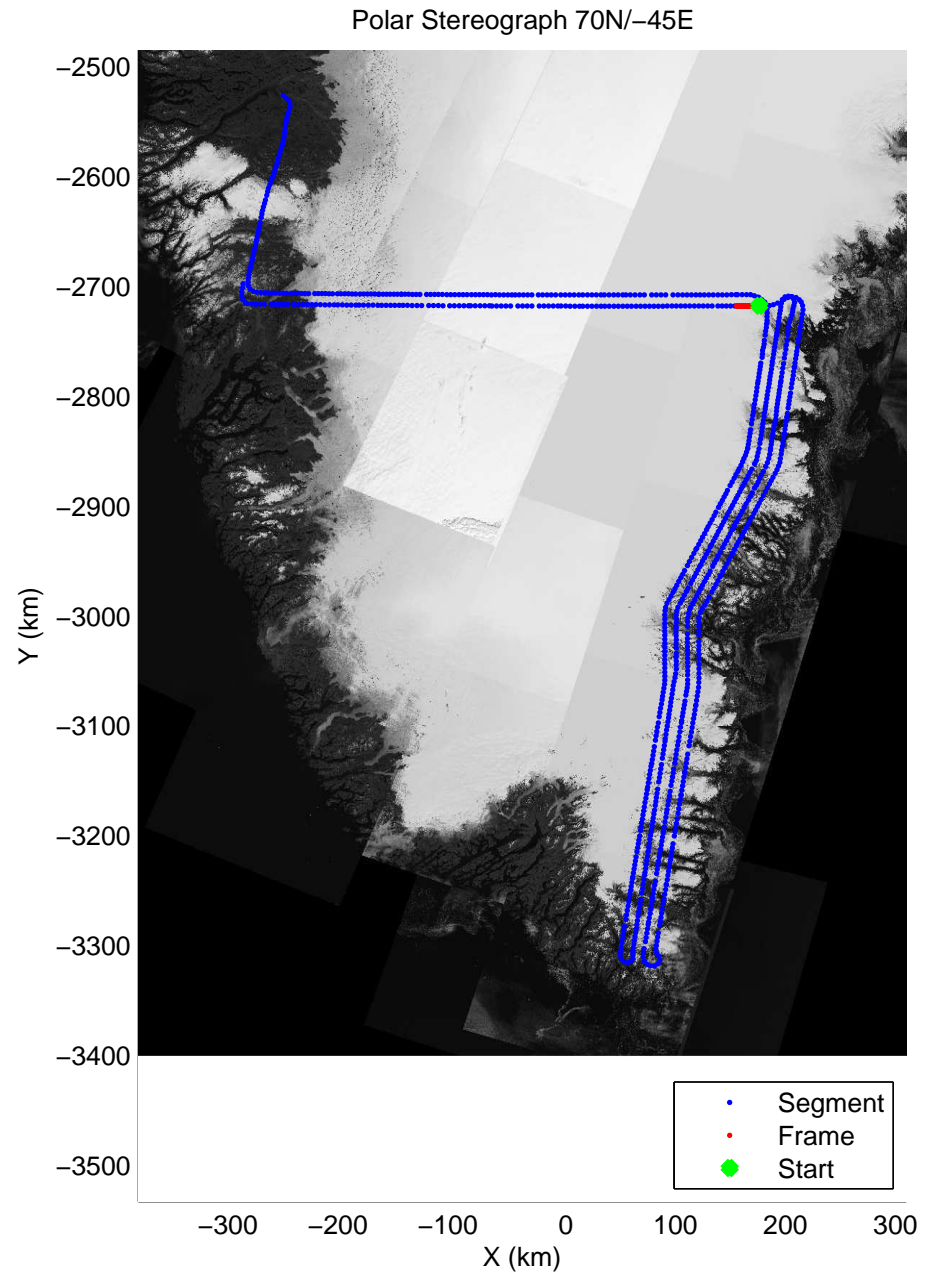
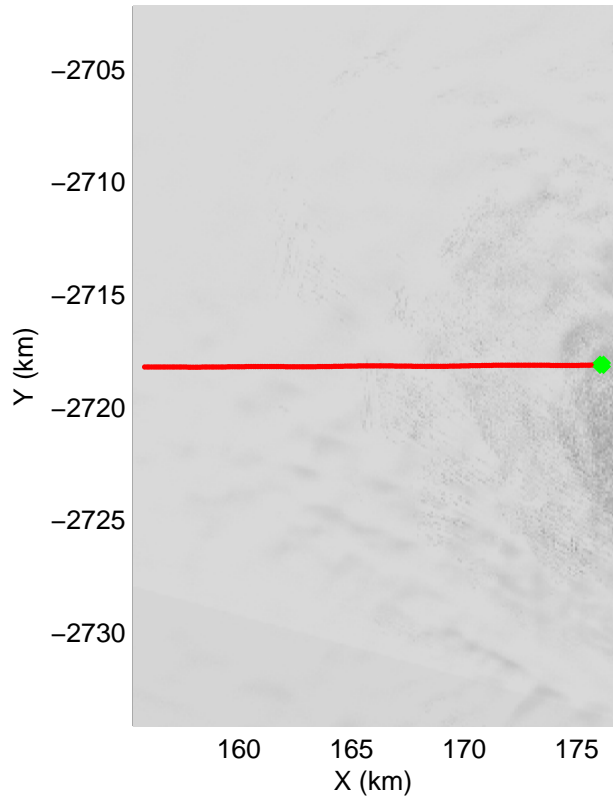
accum 2011_Greenland_P3: "SE Fjords 01" 20110418_01_157: 17:06:37.9 to 17:08:59.9 GPS






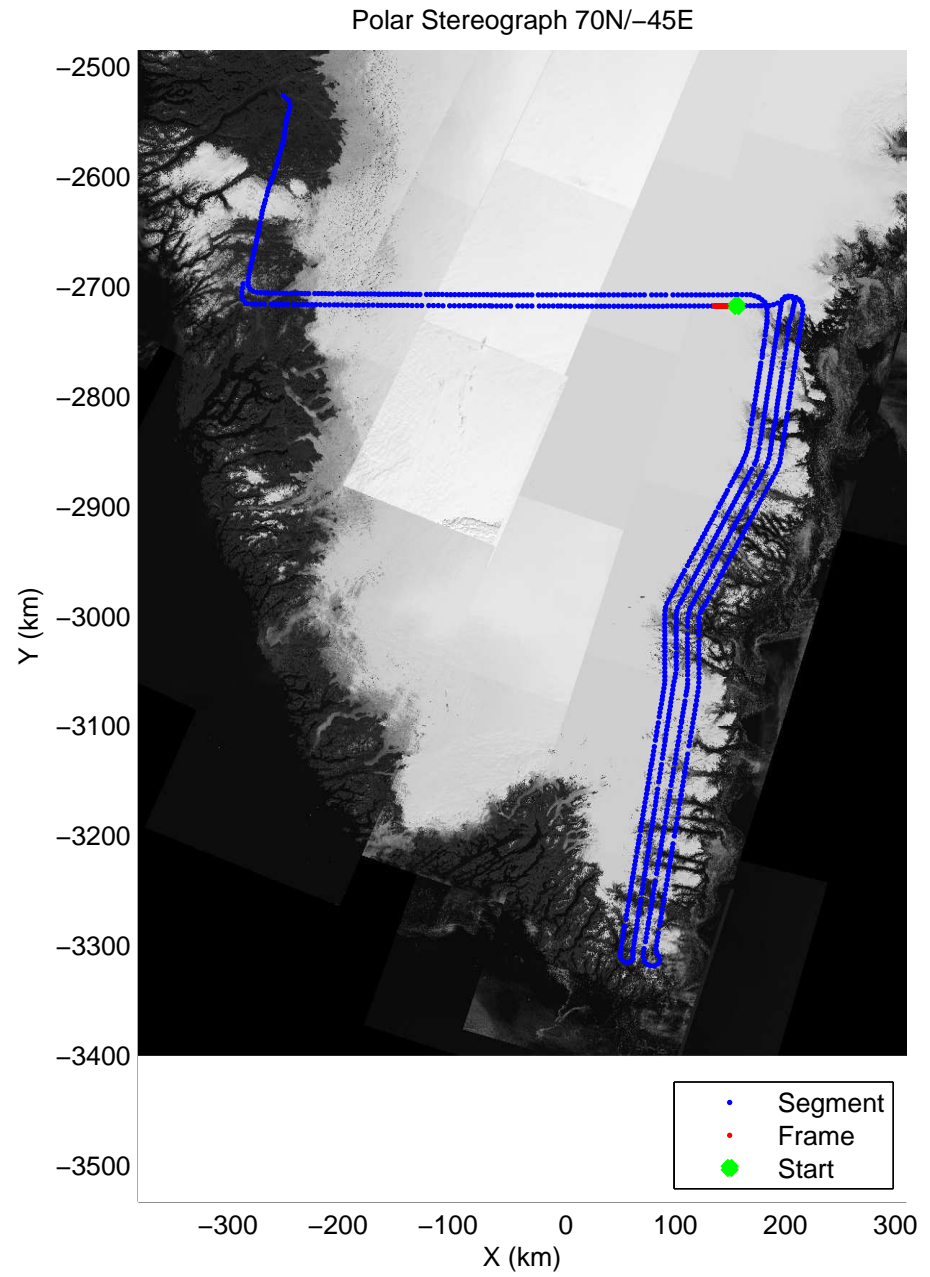
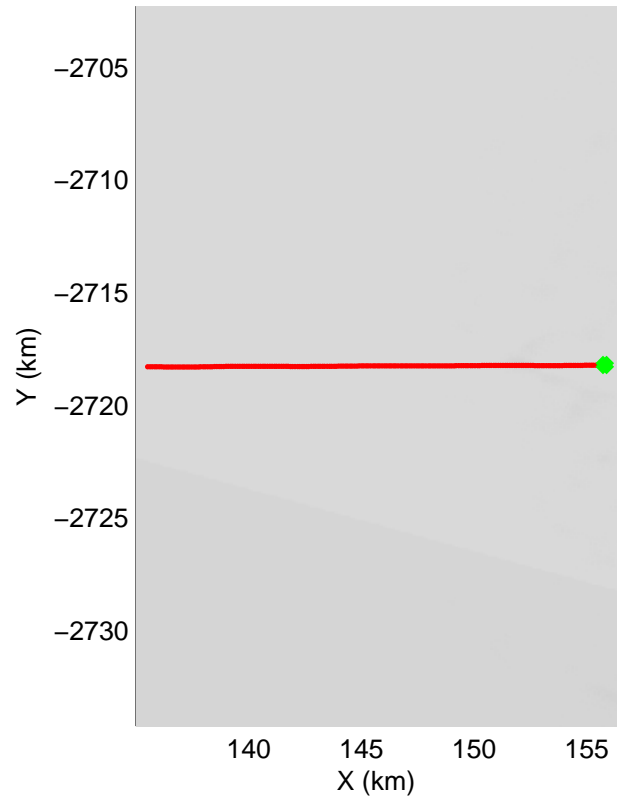
accum 2011_Greenland_P3: "SE Fjords 01" 20110418_01_158: 17:09:00.1 to 17:11:24.0 GPS






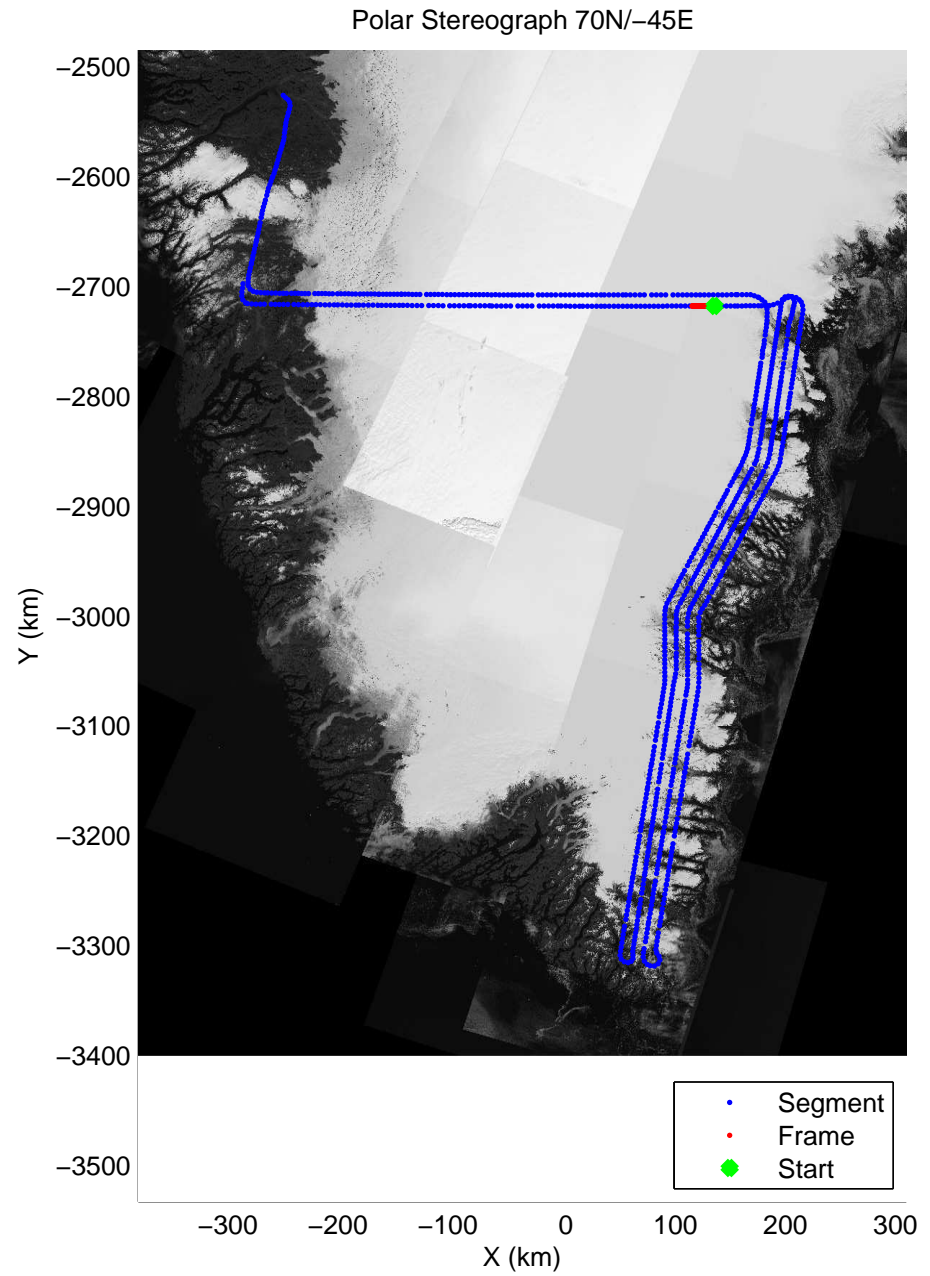
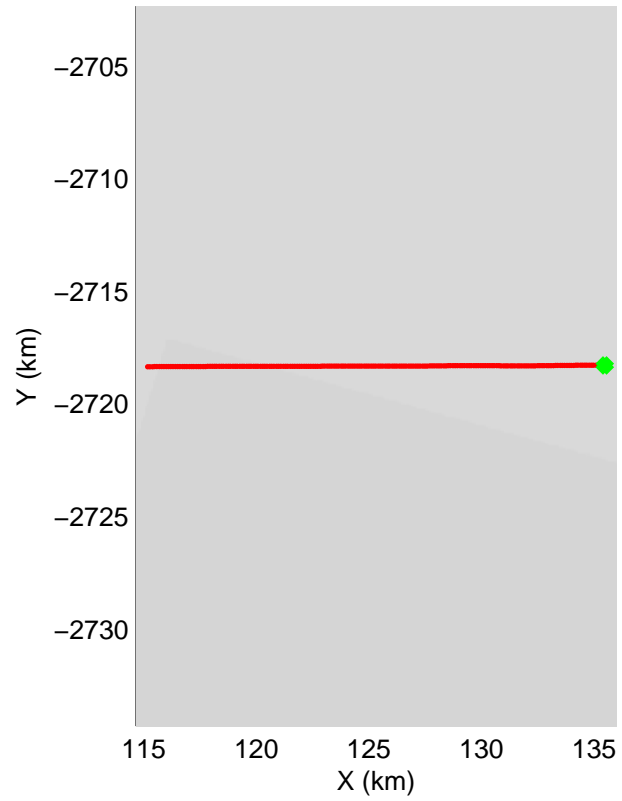
accum 2011_Greenland_P3: "SE Fjords 01" 20110418_01_159: 17:11:24.1 to 17:13:49.7 GPS






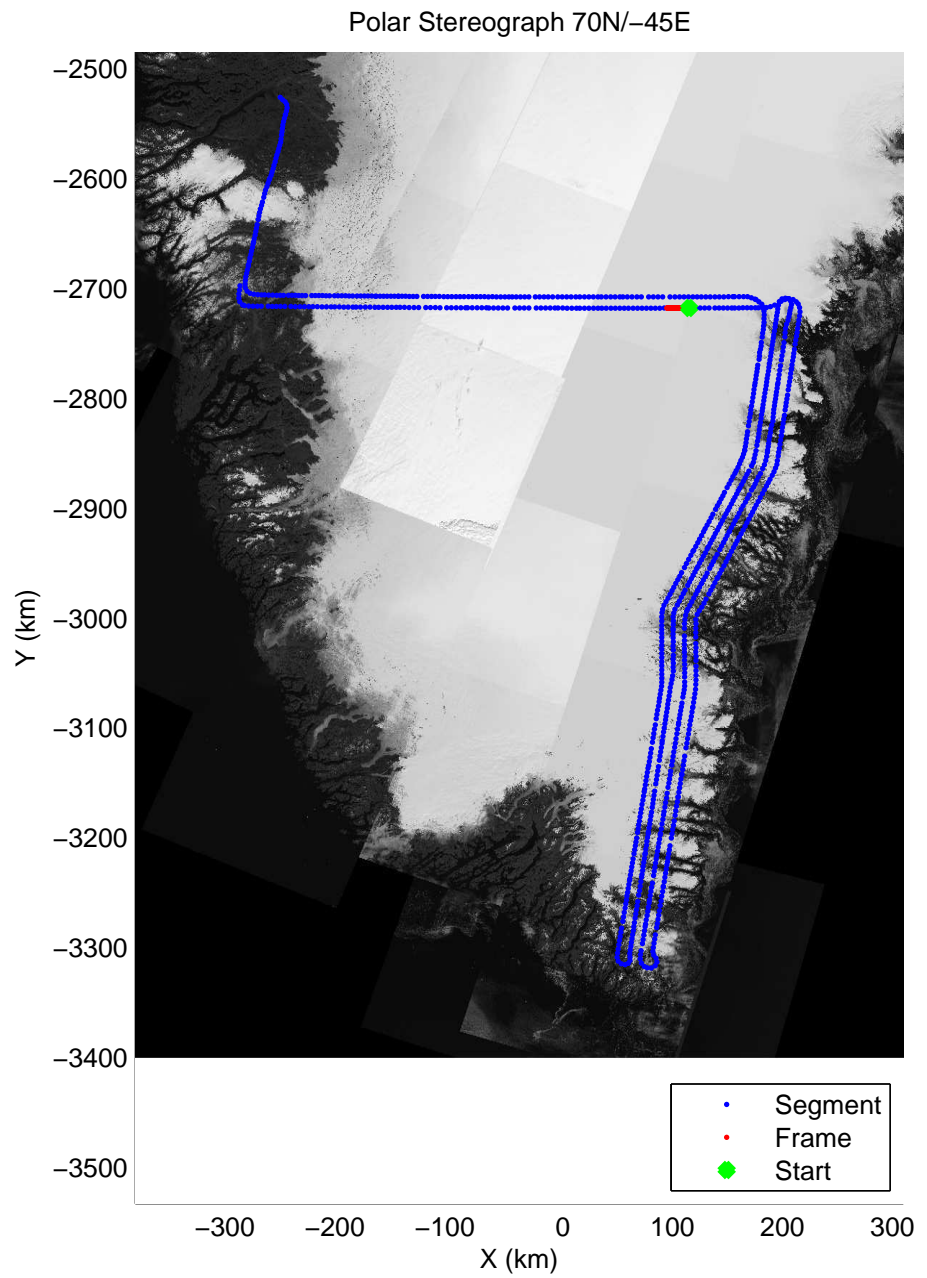
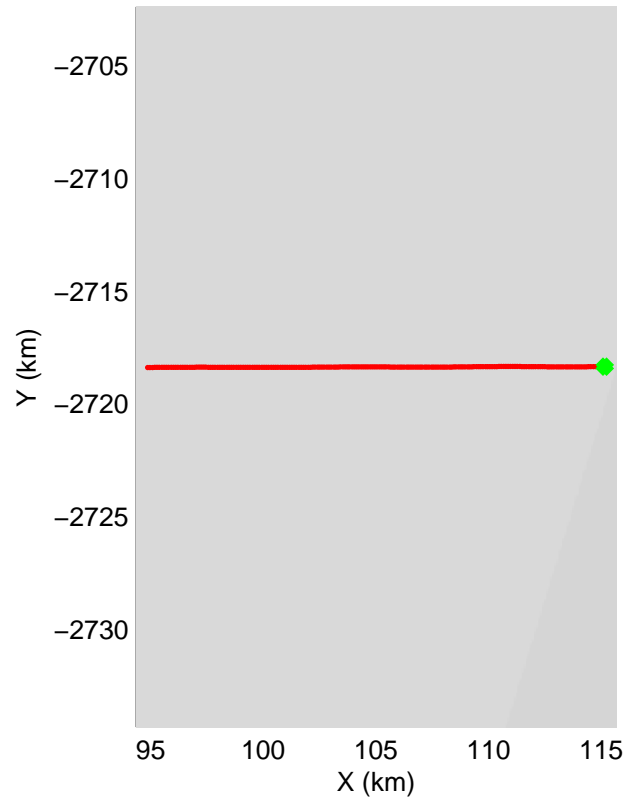
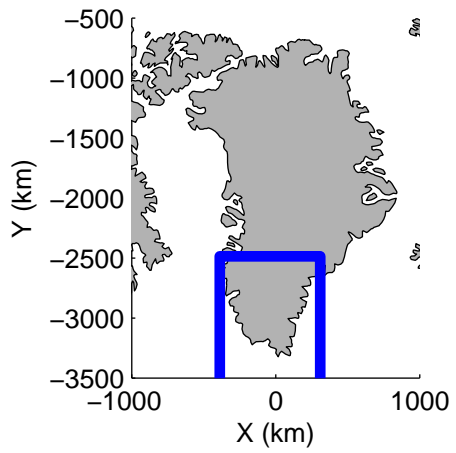
accum 2011_Greenland_P3: "SE Fjords 01" 20110418_01_160: 17:13:49.9 to 17:16:12.0 GPS






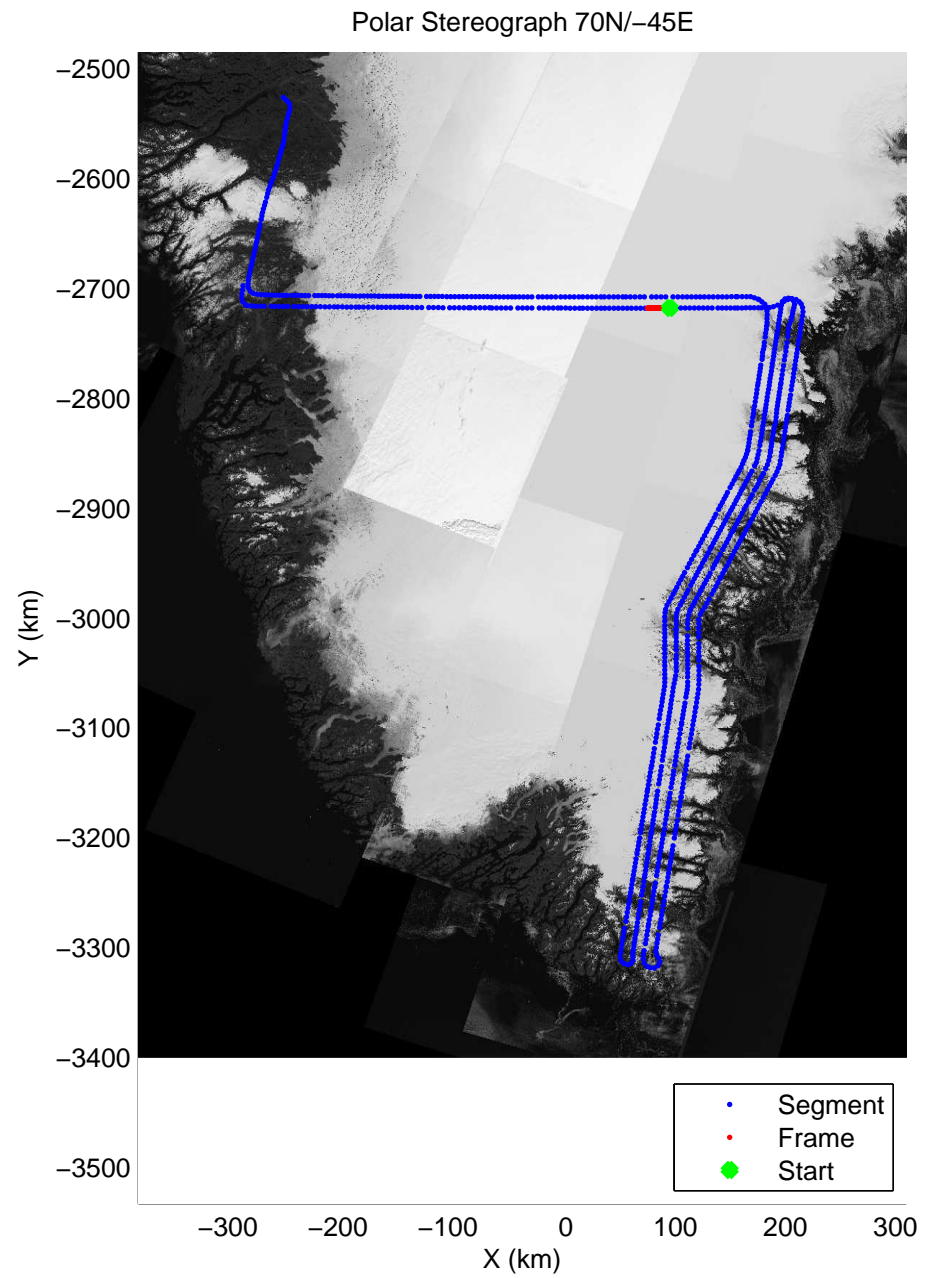
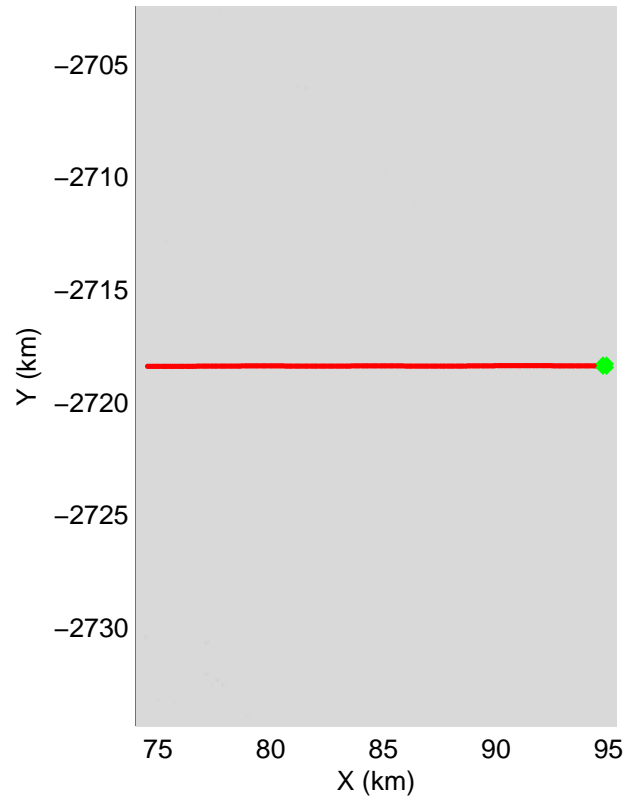
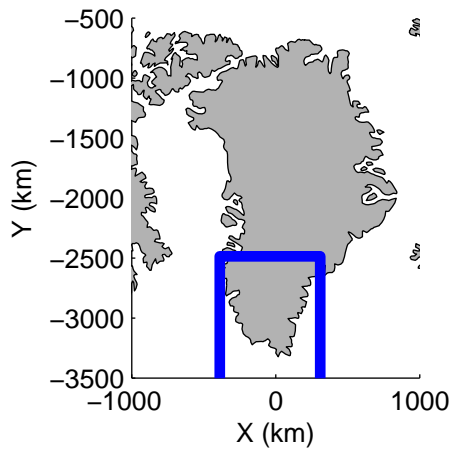
accum 2011_Greenland_P3: "SE Fjords 01" 20110418_01_161: 17:16:12.2 to 17:18:27.6 GPS






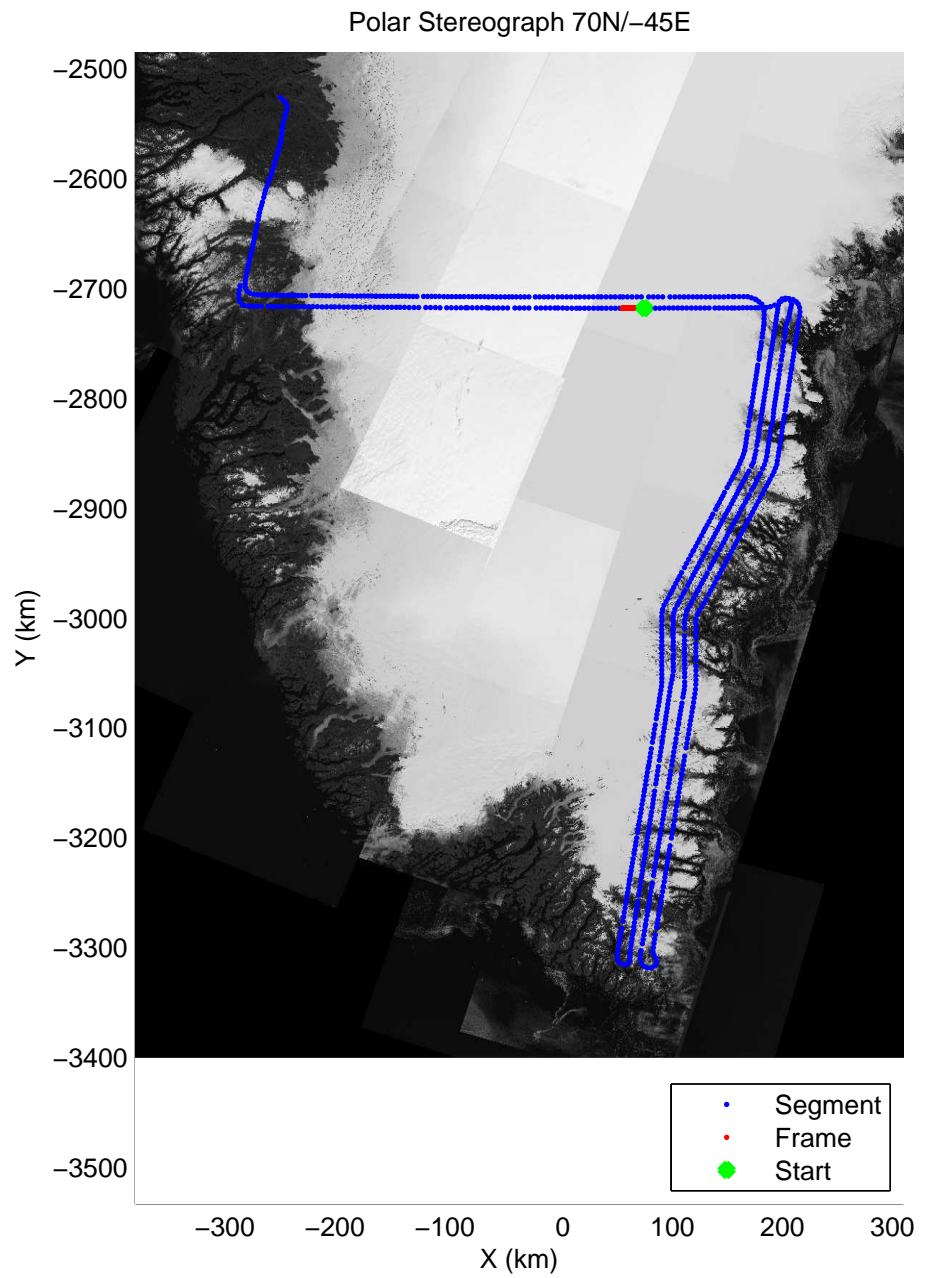
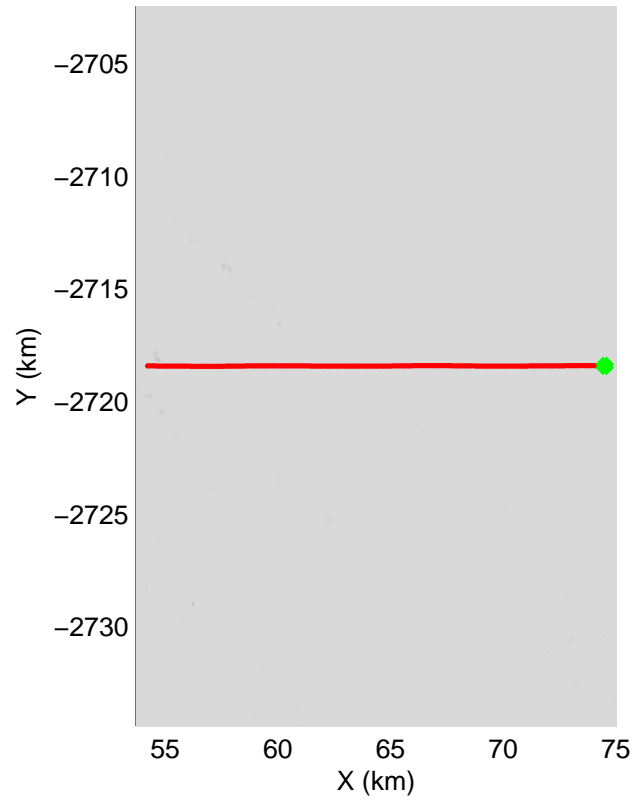
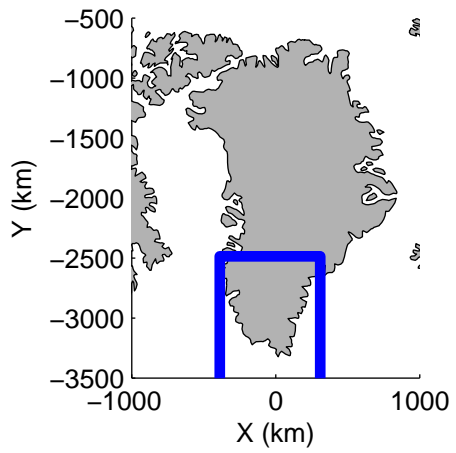
accum 2011_Greenland_P3: "SE Fjords 01" 20110418_01_162: 17:18:27.8 to 17:20:41.7 GPS






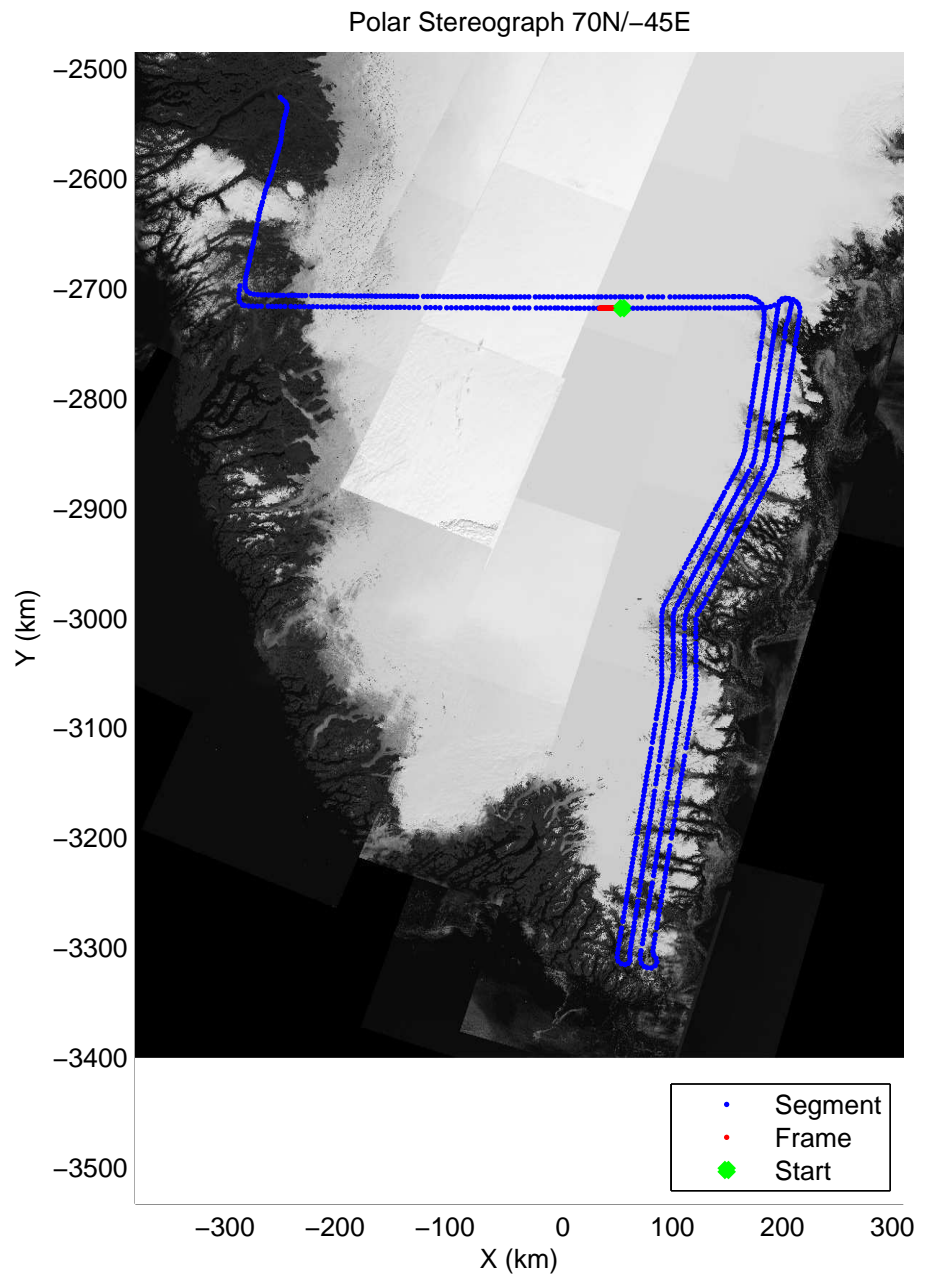
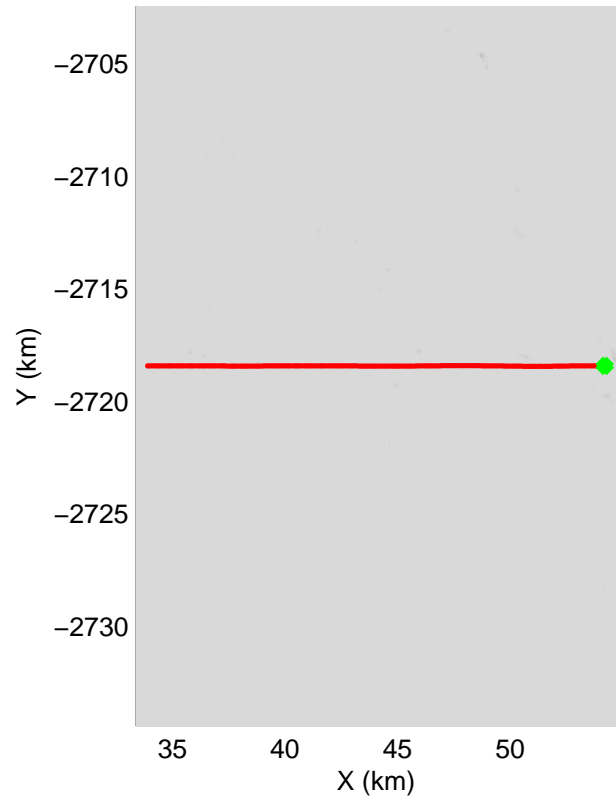
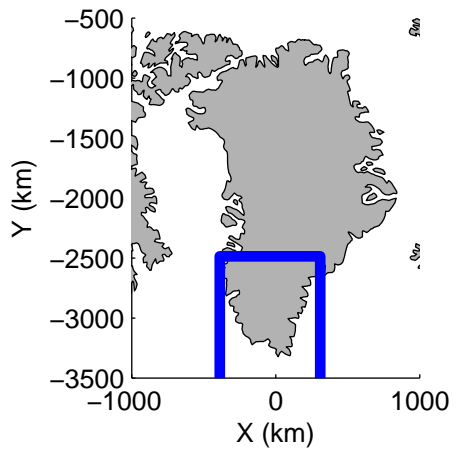
accum 2011_Greenland_P3: "SE Fjords 01" 20110418_01_163: 17:20:41.9 to 17:22:56.2 GPS






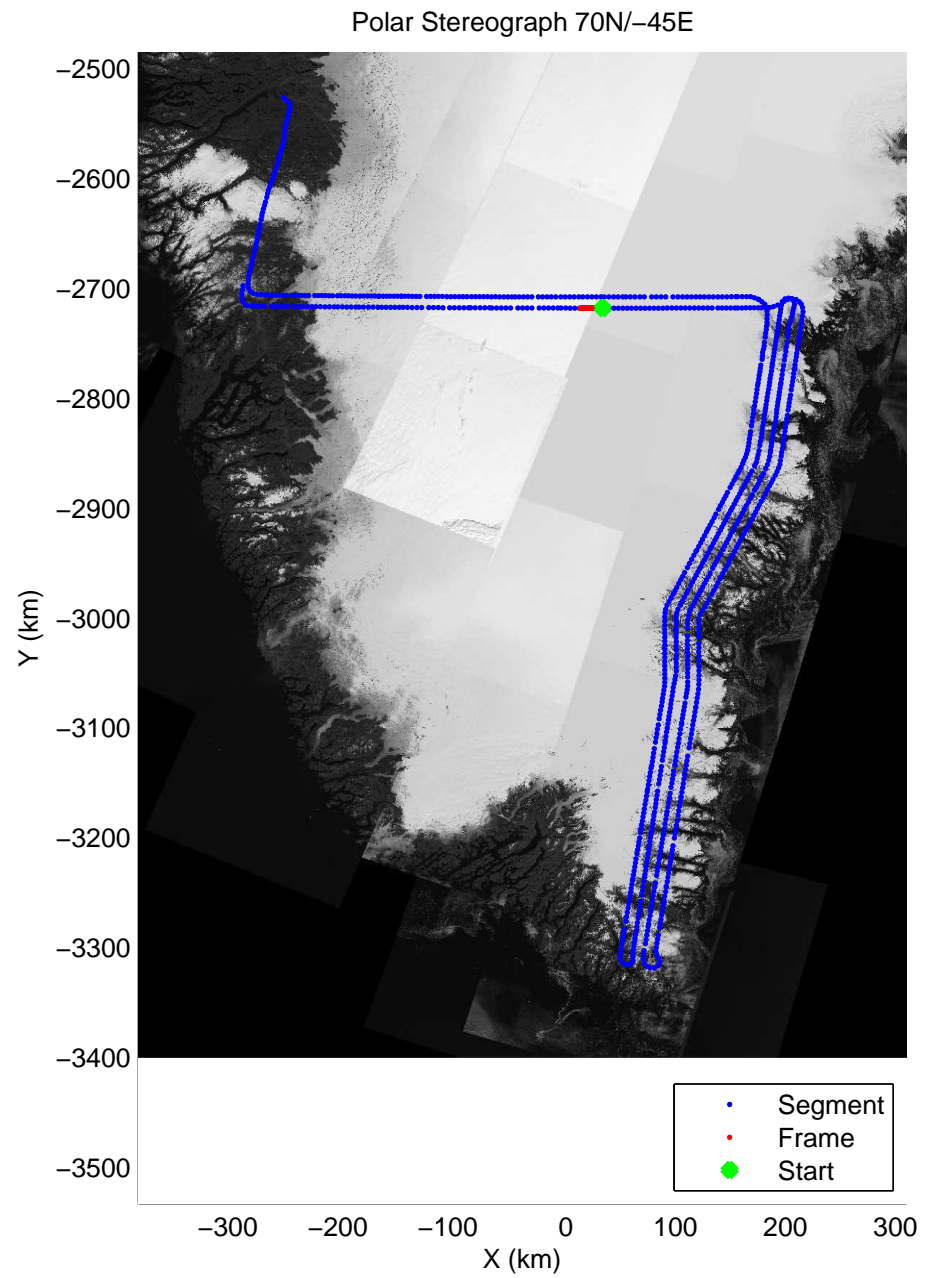
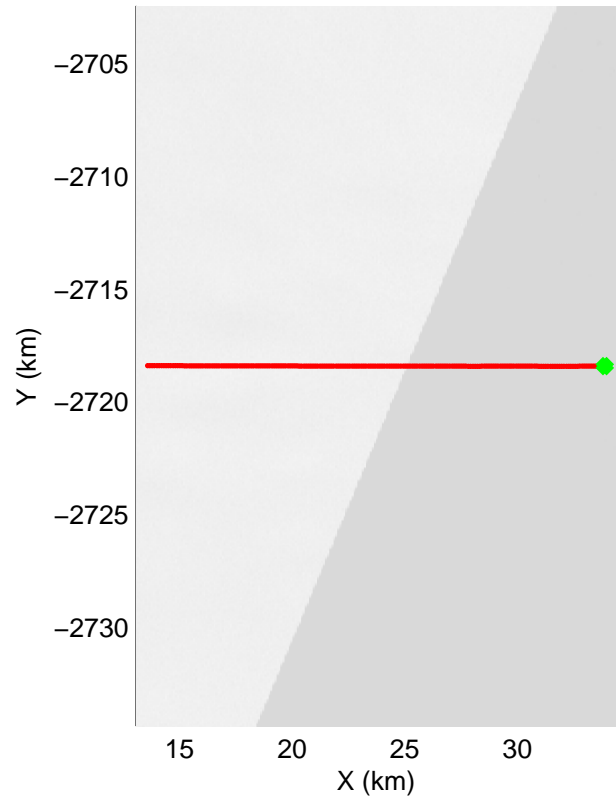
accum 2011_Greenland_P3: "SE Fjords 01" 20110418_01_164: 17:22:56.3 to 17:25:10.1 GPS






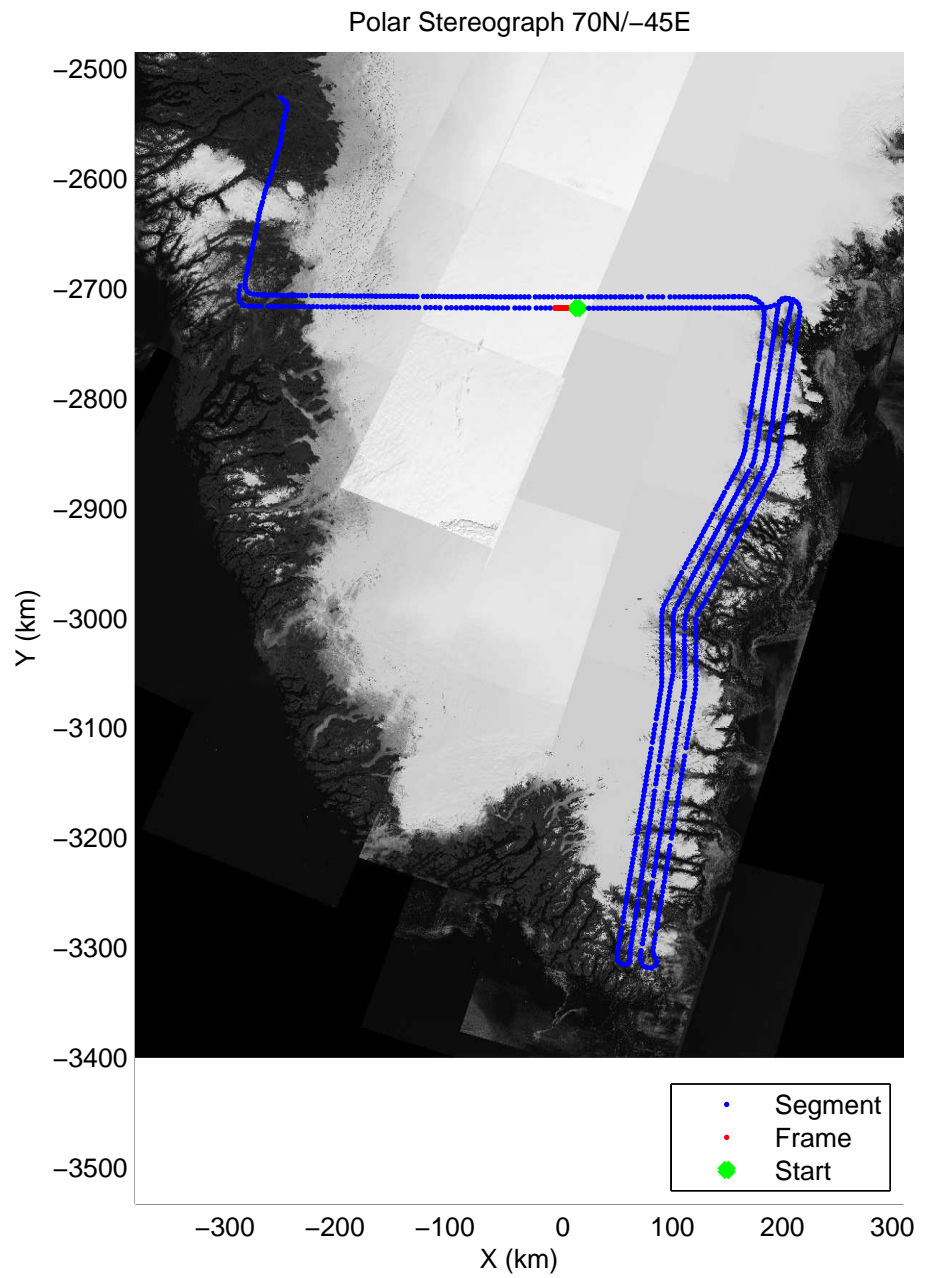
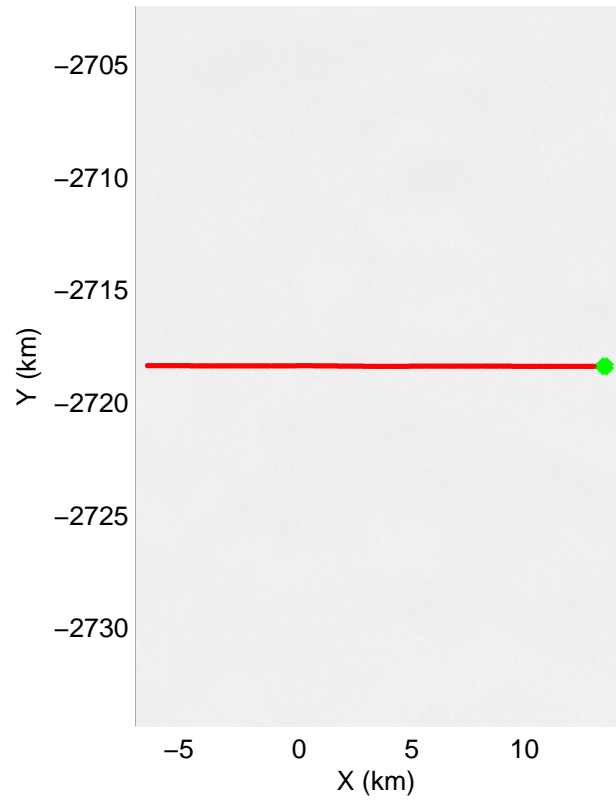
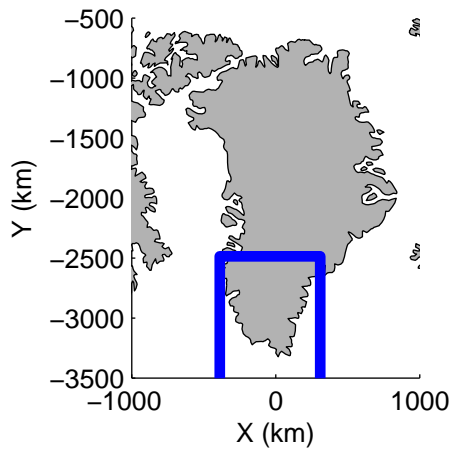
accum 2011_Greenland_P3: "SE Fjords 01" 20110418_01_165: 17:25:10.3 to 17:27:23.0 GPS






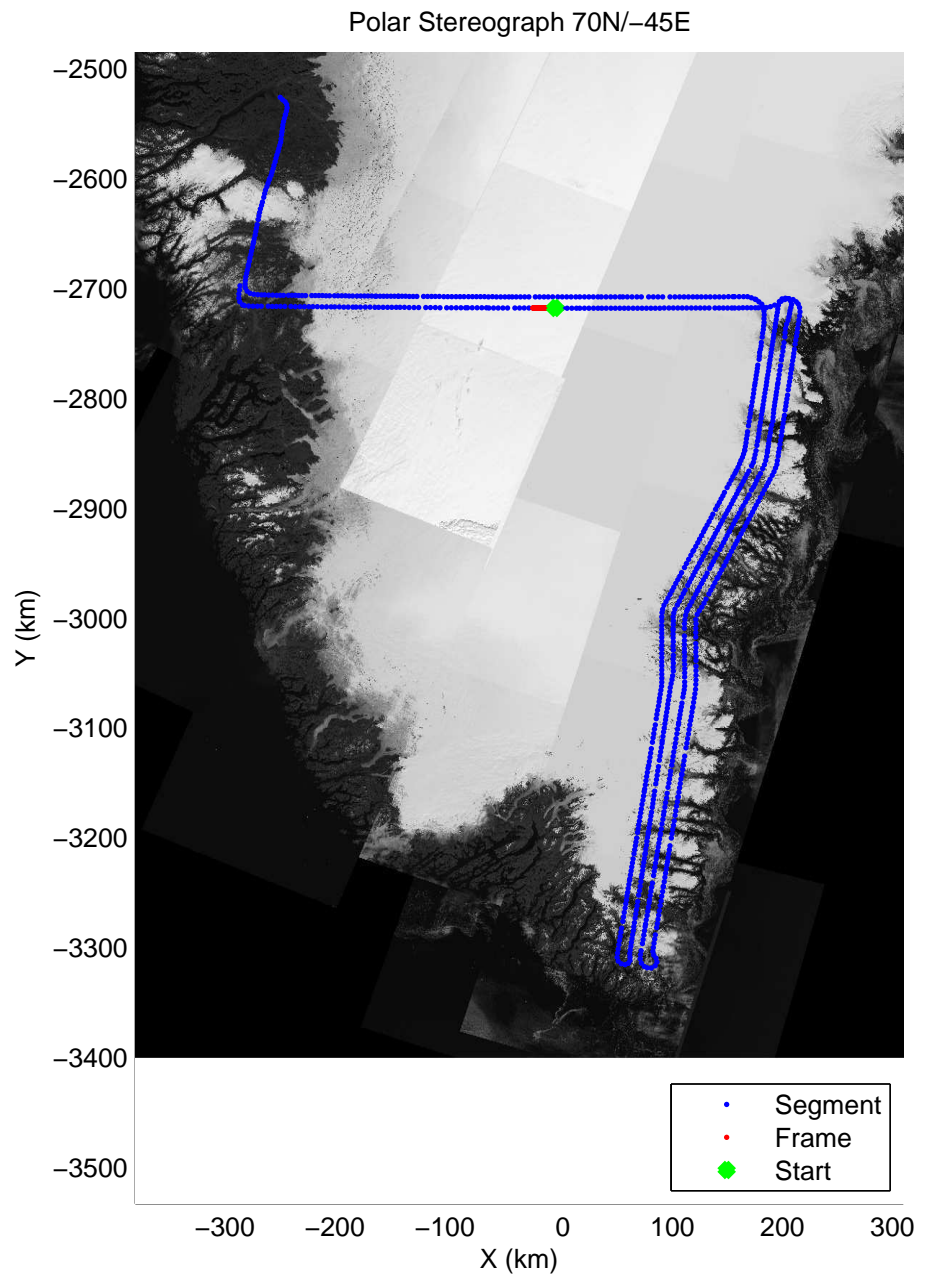
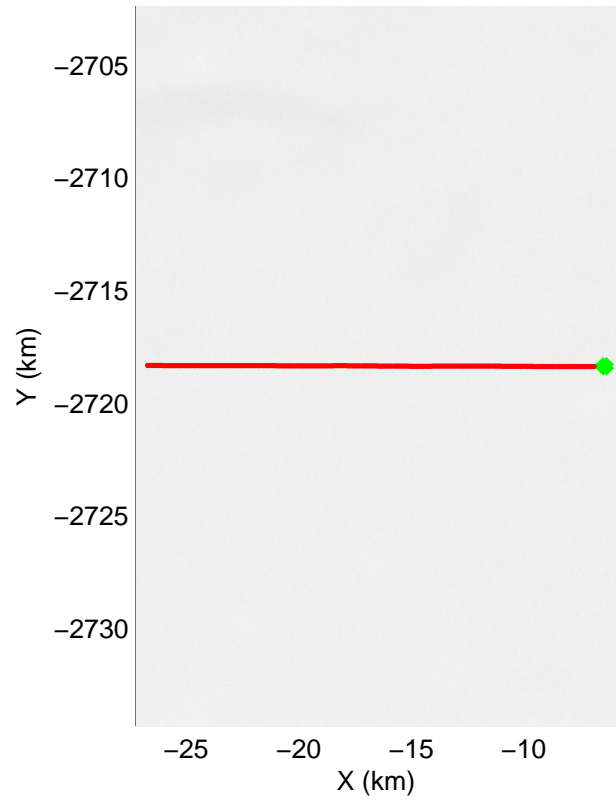
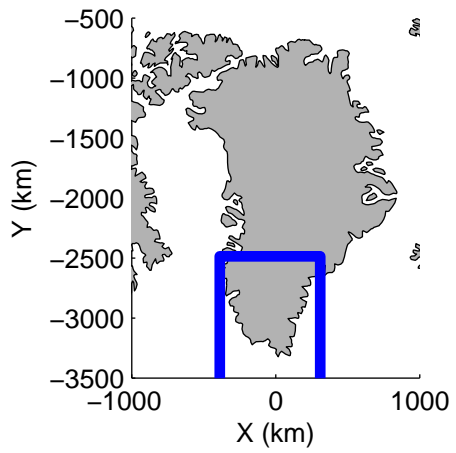
accum 2011_Greenland_P3: "SE Fjords 01" 20110418_01_166: 17:27:23.1 to 17:29:34.1 GPS






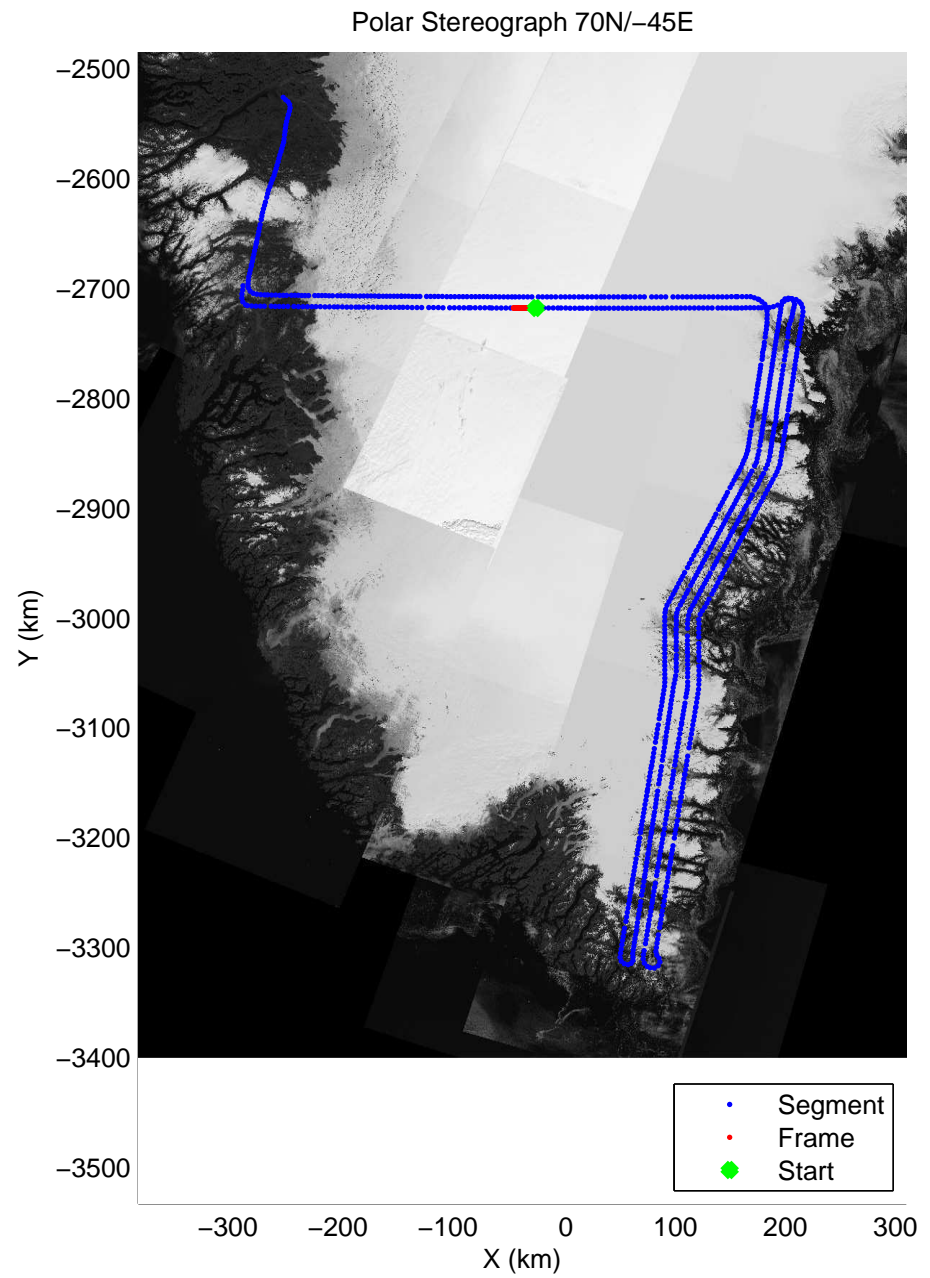
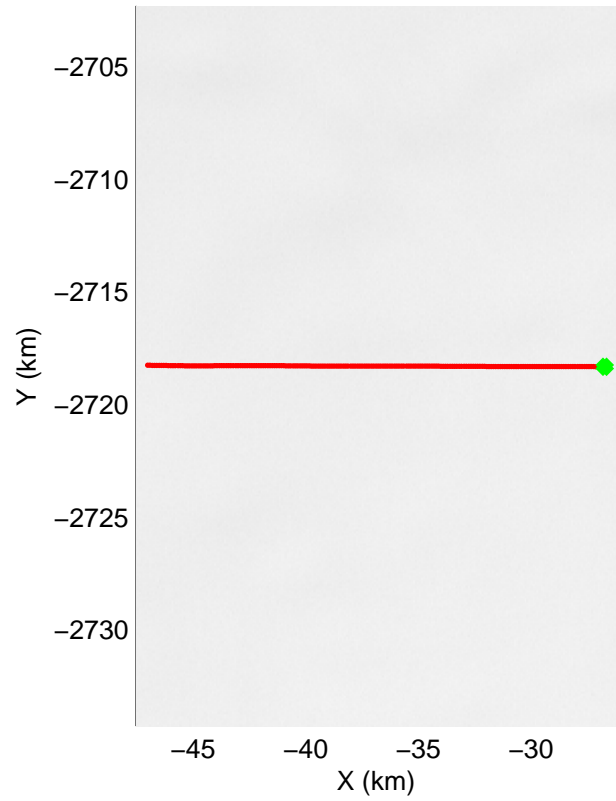
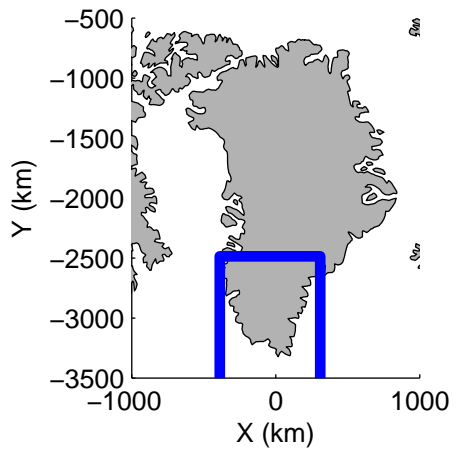
accum 2011_Greenland_P3: "SE Fjords 01" 20110418_01_167: 17:29:34.2 to 17:31:44.7 GPS






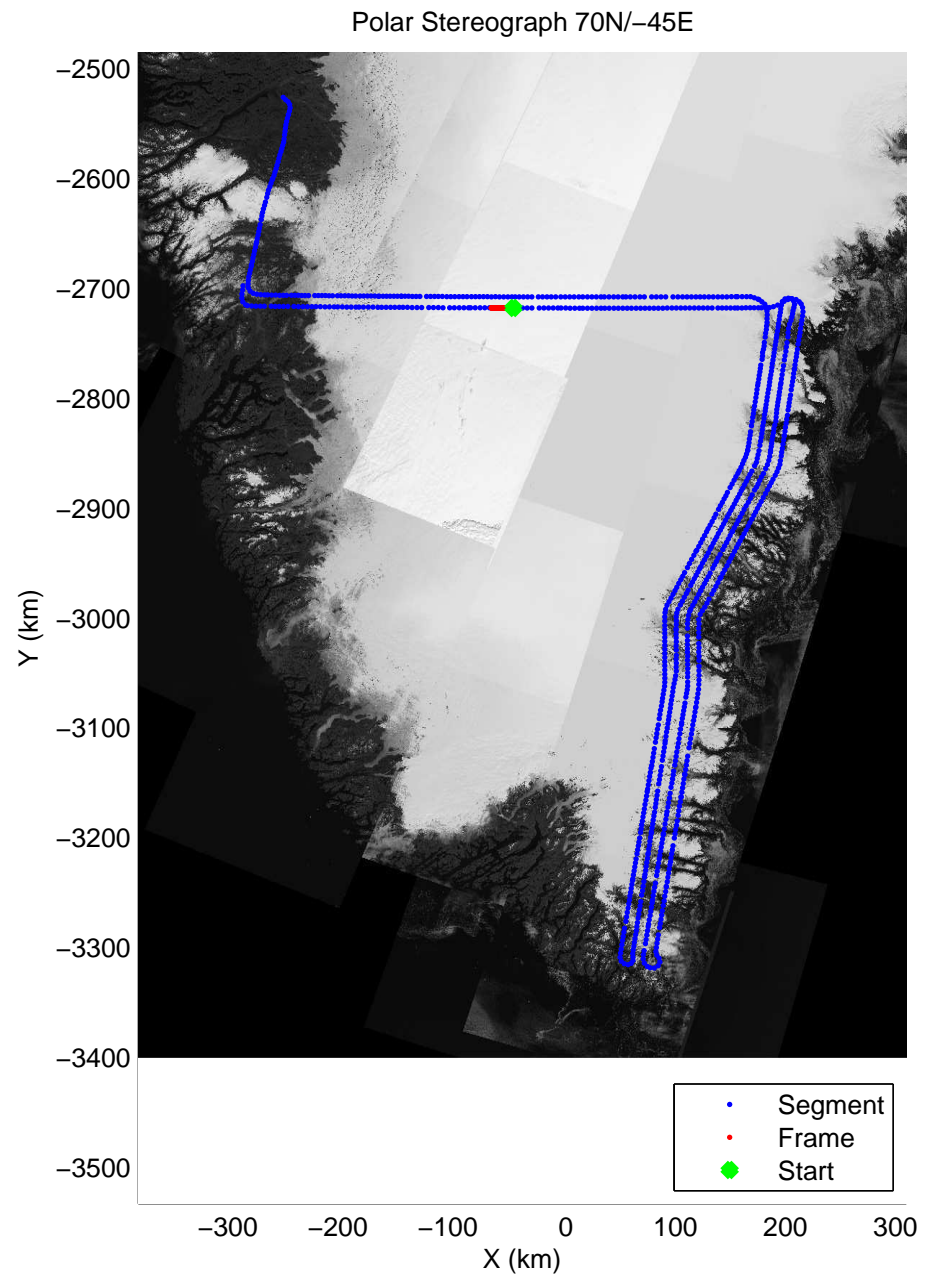
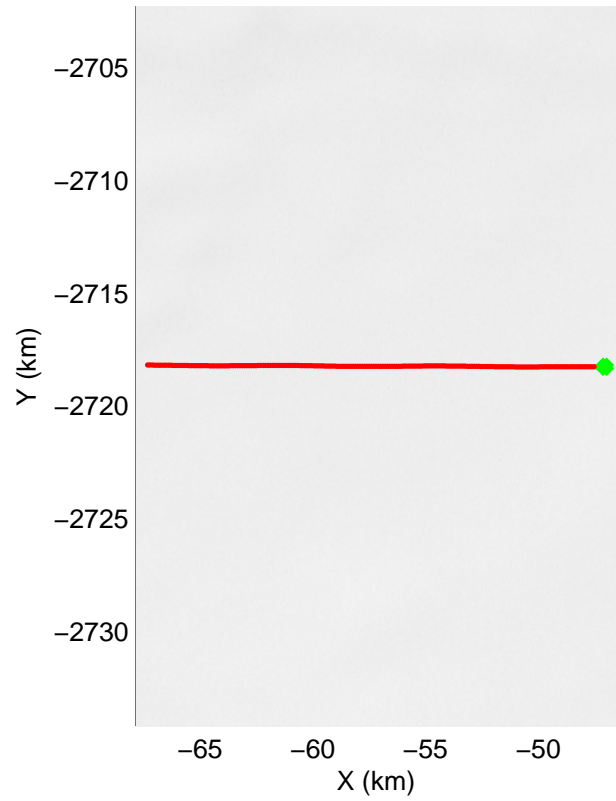
accum 2011_Greenland_P3: "SE Fjords 01" 20110418_01_168: 17:31:44.9 to 17:33:54.0 GPS






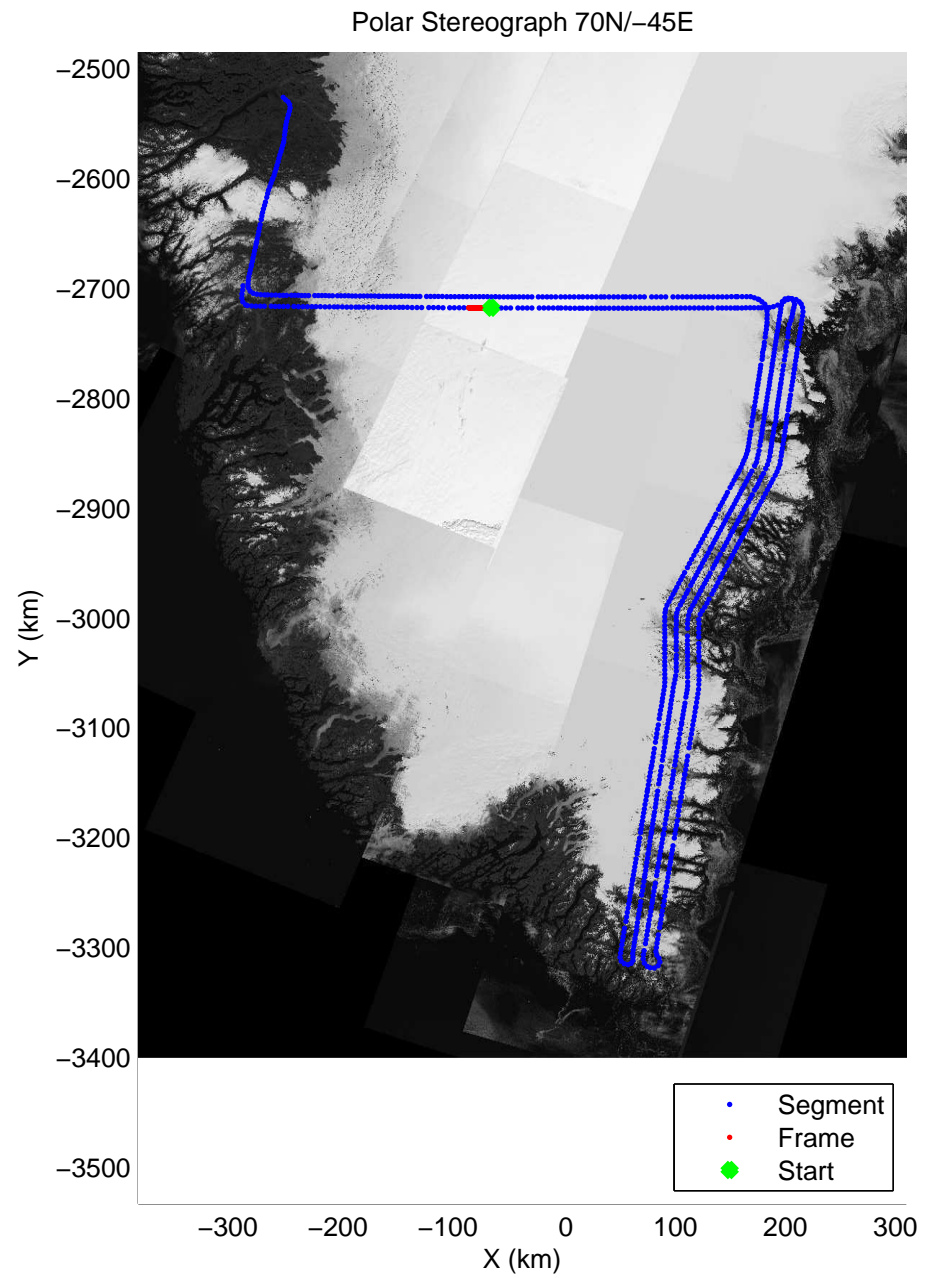
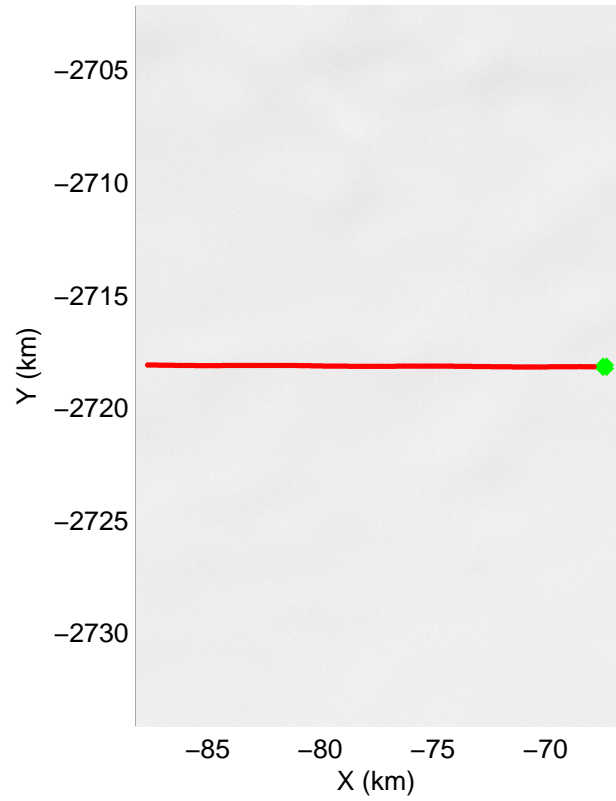
accum 2011_Greenland_P3: "SE Fjords 01" 20110418_01_169: 17:33:54.2 to 17:36:02.6 GPS






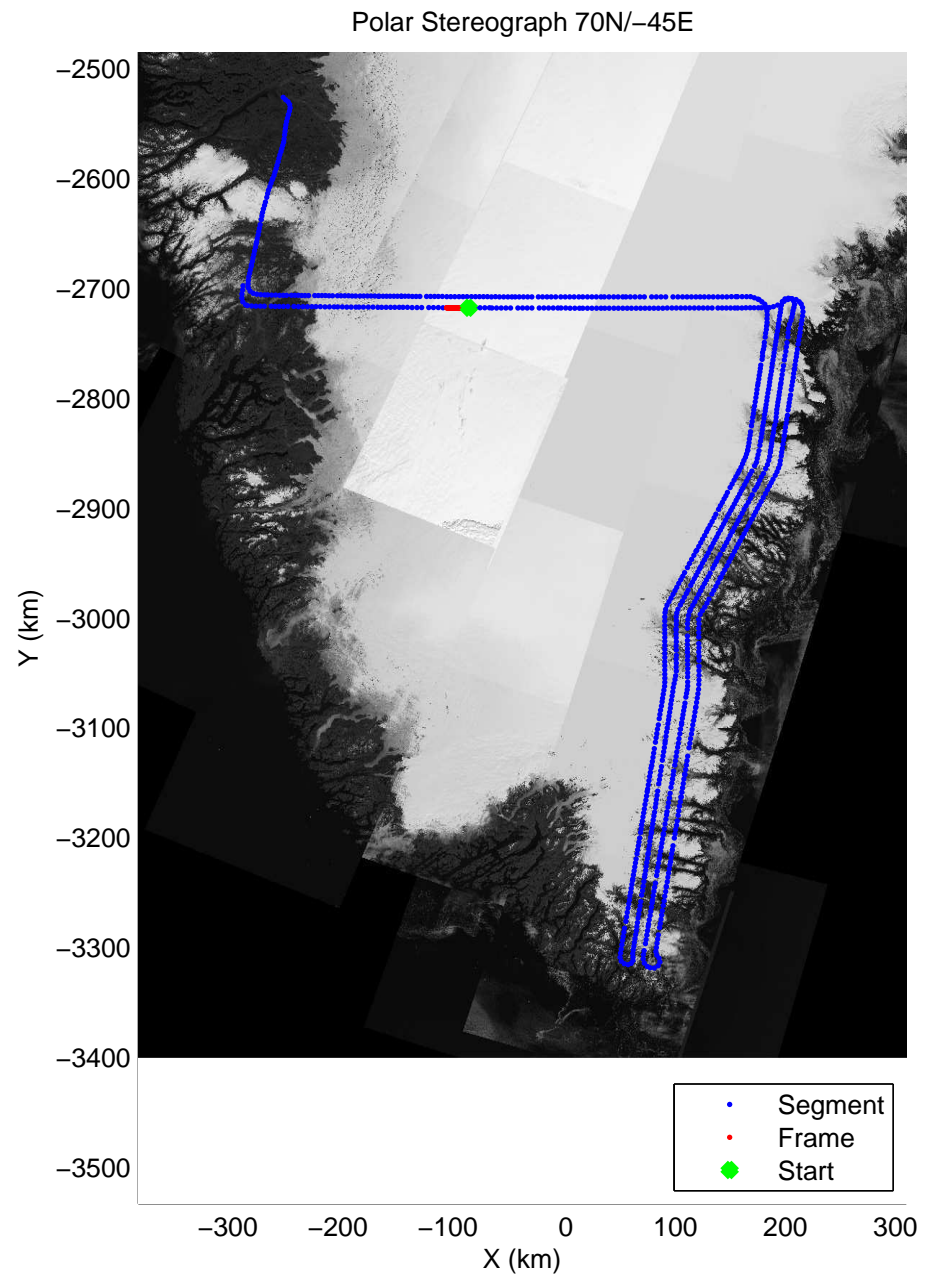
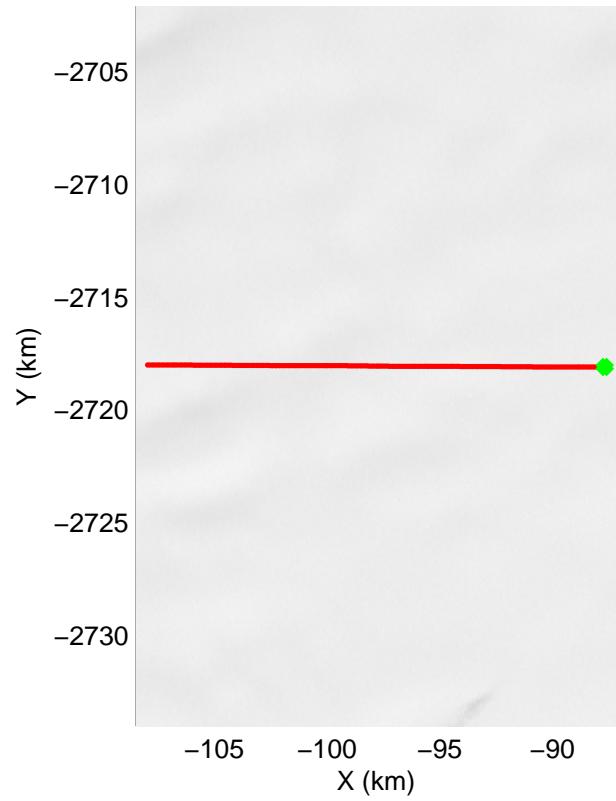
accum 2011_Greenland_P3: "SE Fjords 01" 20110418_01_170: 17:36:02.8 to 17:38:10.4 GPS






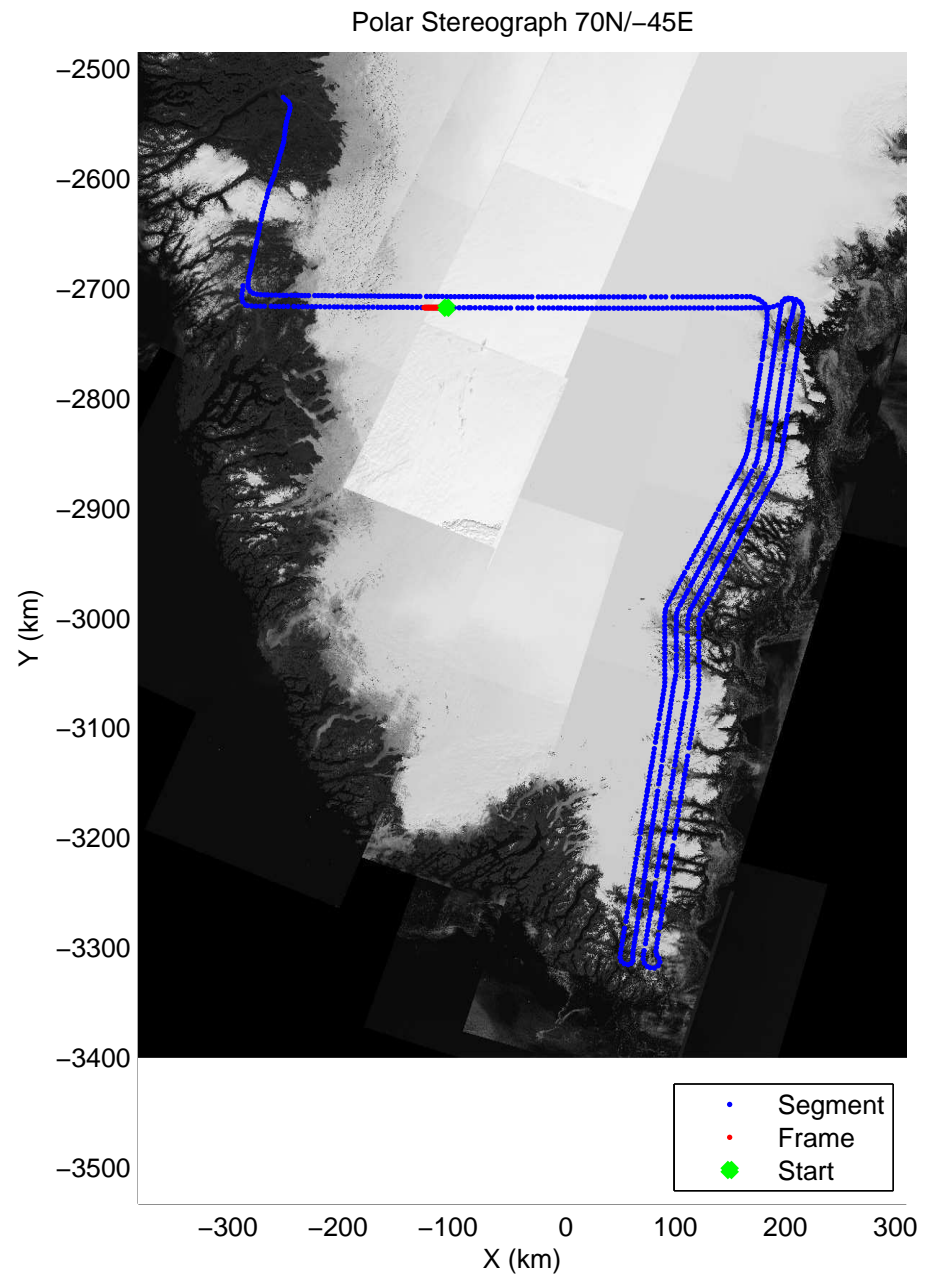
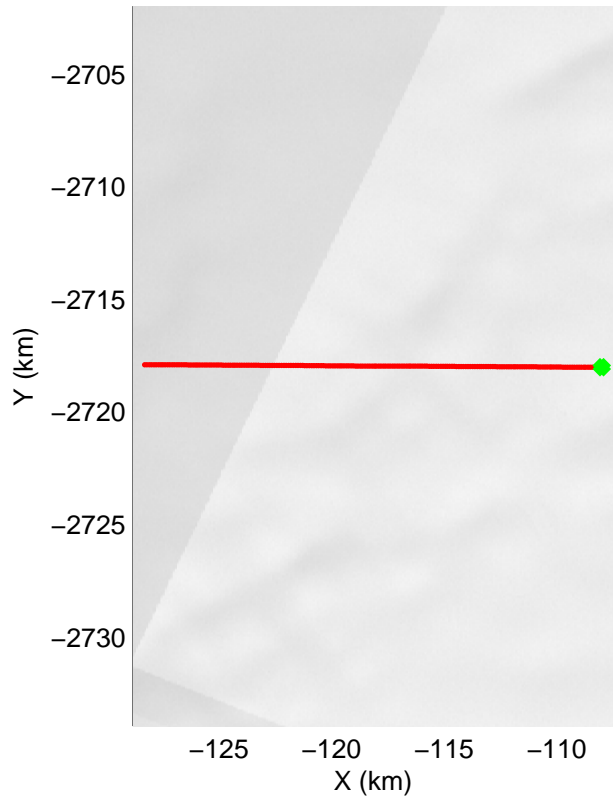
accum 2011_Greenland_P3: "SE Fjords 01" 20110418_01_171: 17:38:10.7 to 17:40:17.7 GPS






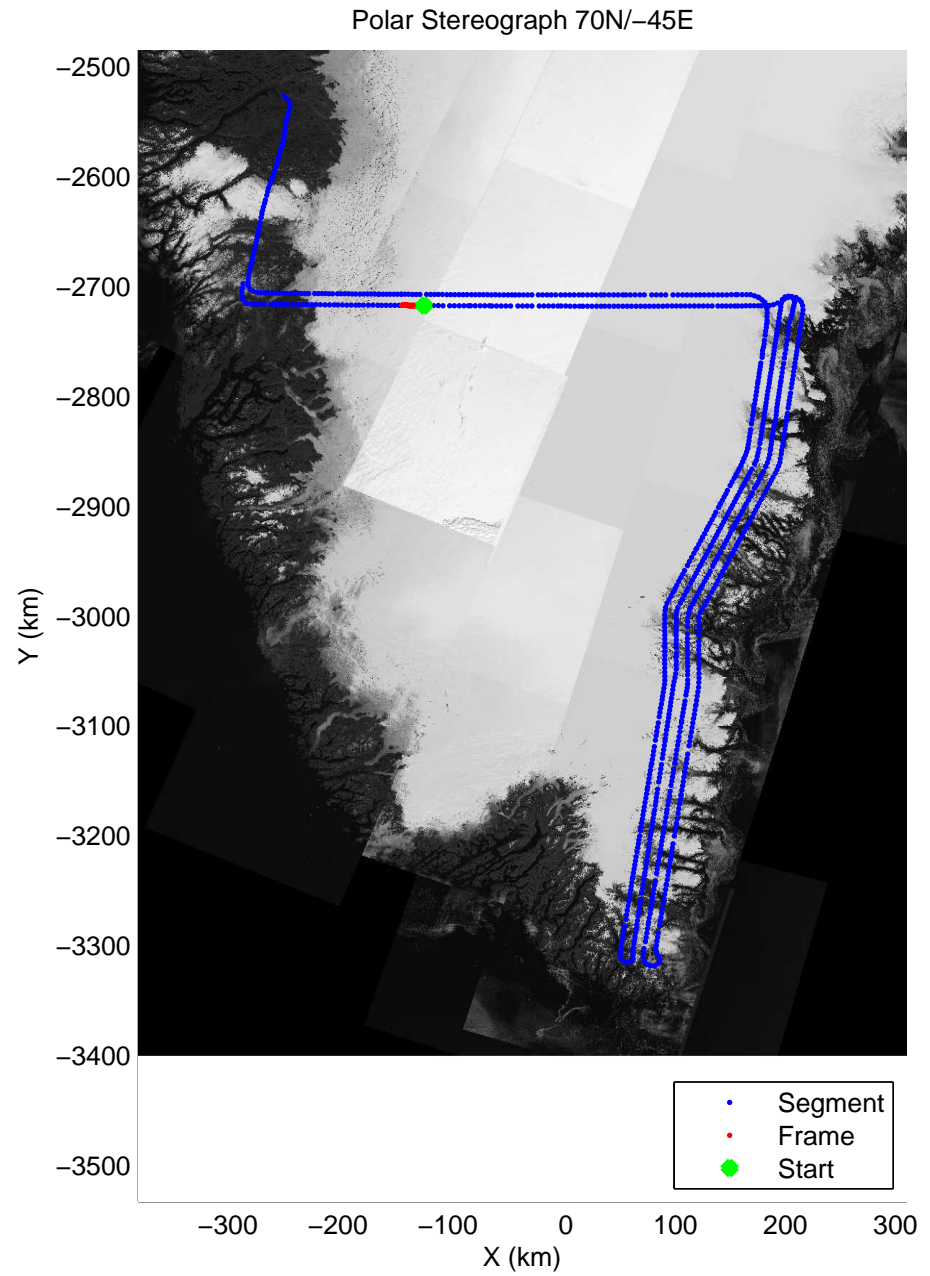
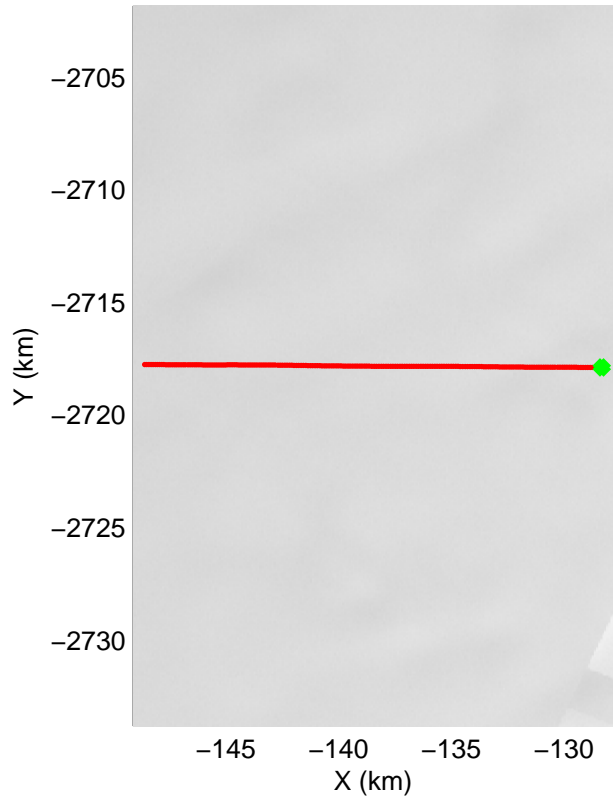
accum 2011_Greenland_P3: "SE Fjords 01" 20110418_01_172: 17:40:17.8 to 17:42:24.0 GPS






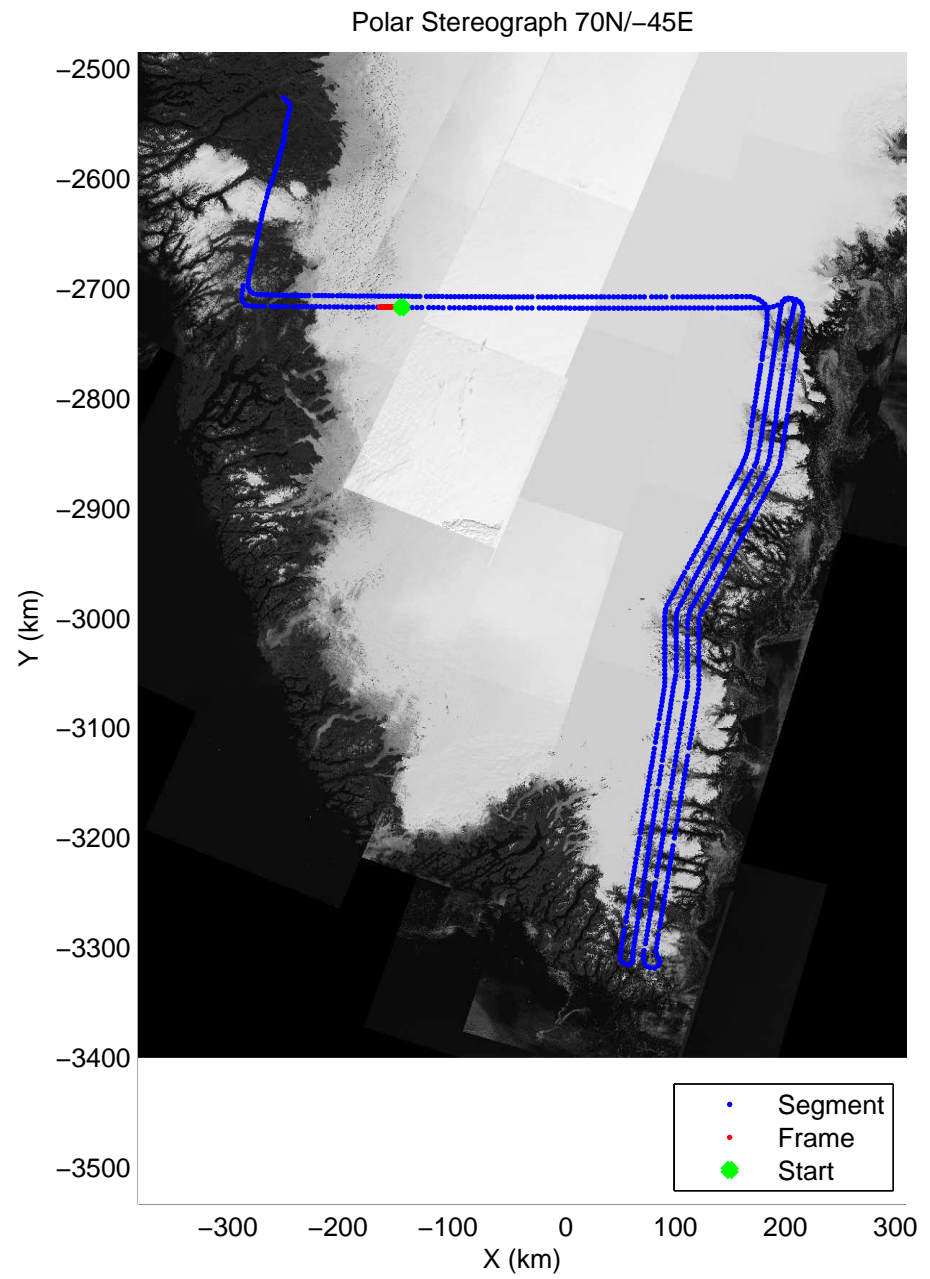

accum 2011_Greenland_P3: "SE Fjords 01" 20110418_01_173: 17:42:24.3 to 17:44:30.0 GPS






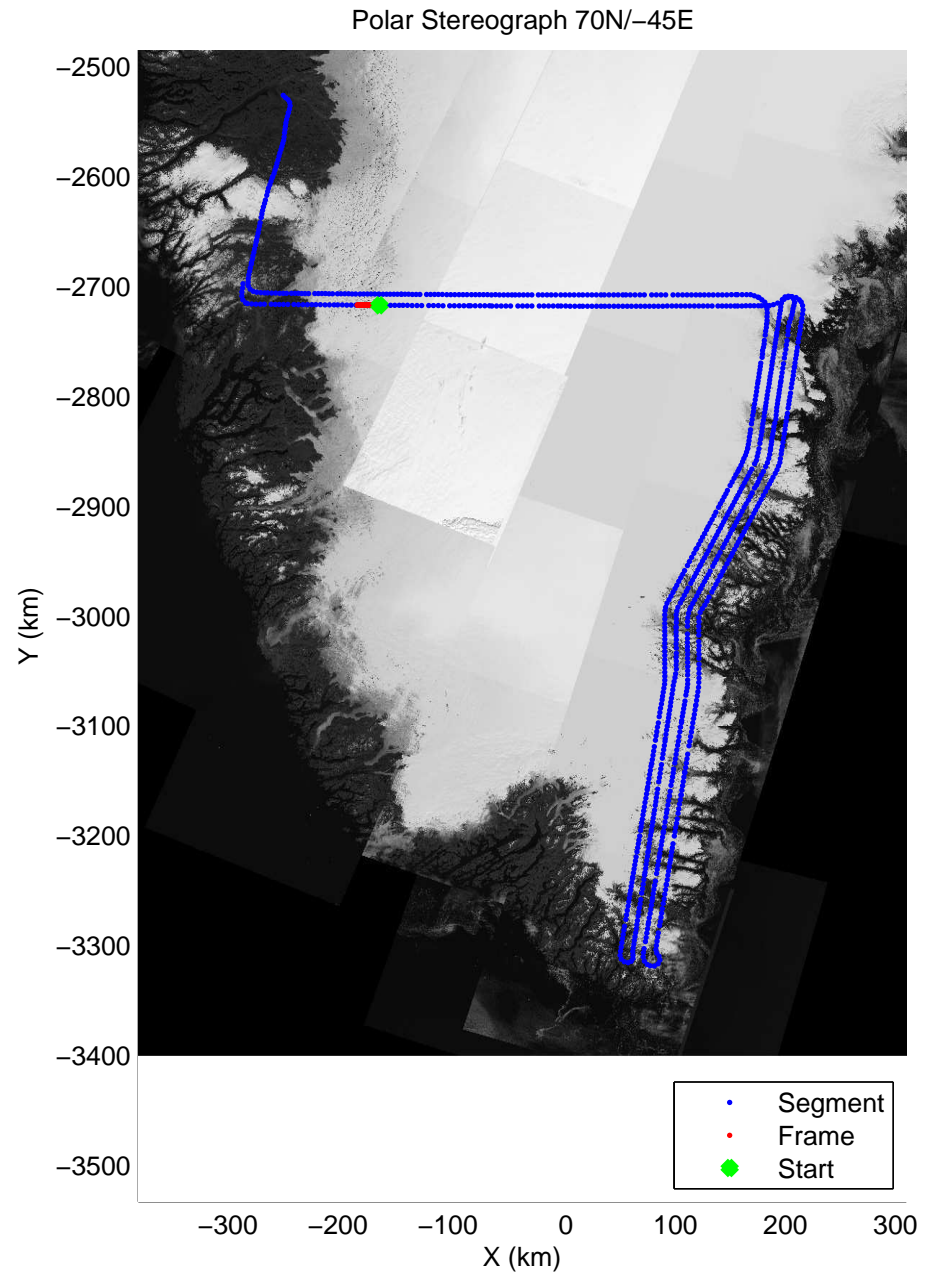
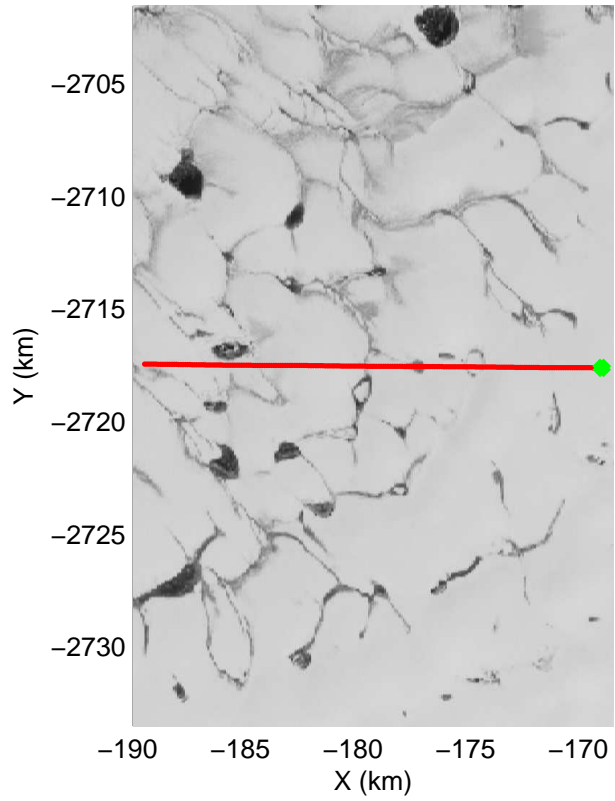
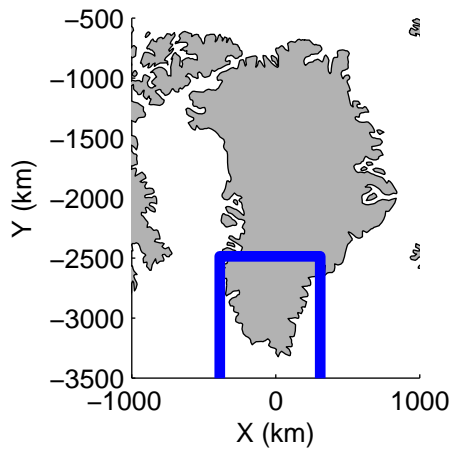
accum 2011_Greenland_P3: "SE Fjords 01" 20110418_01_174: 17:44:30.1 to 17:46:38.1 GPS






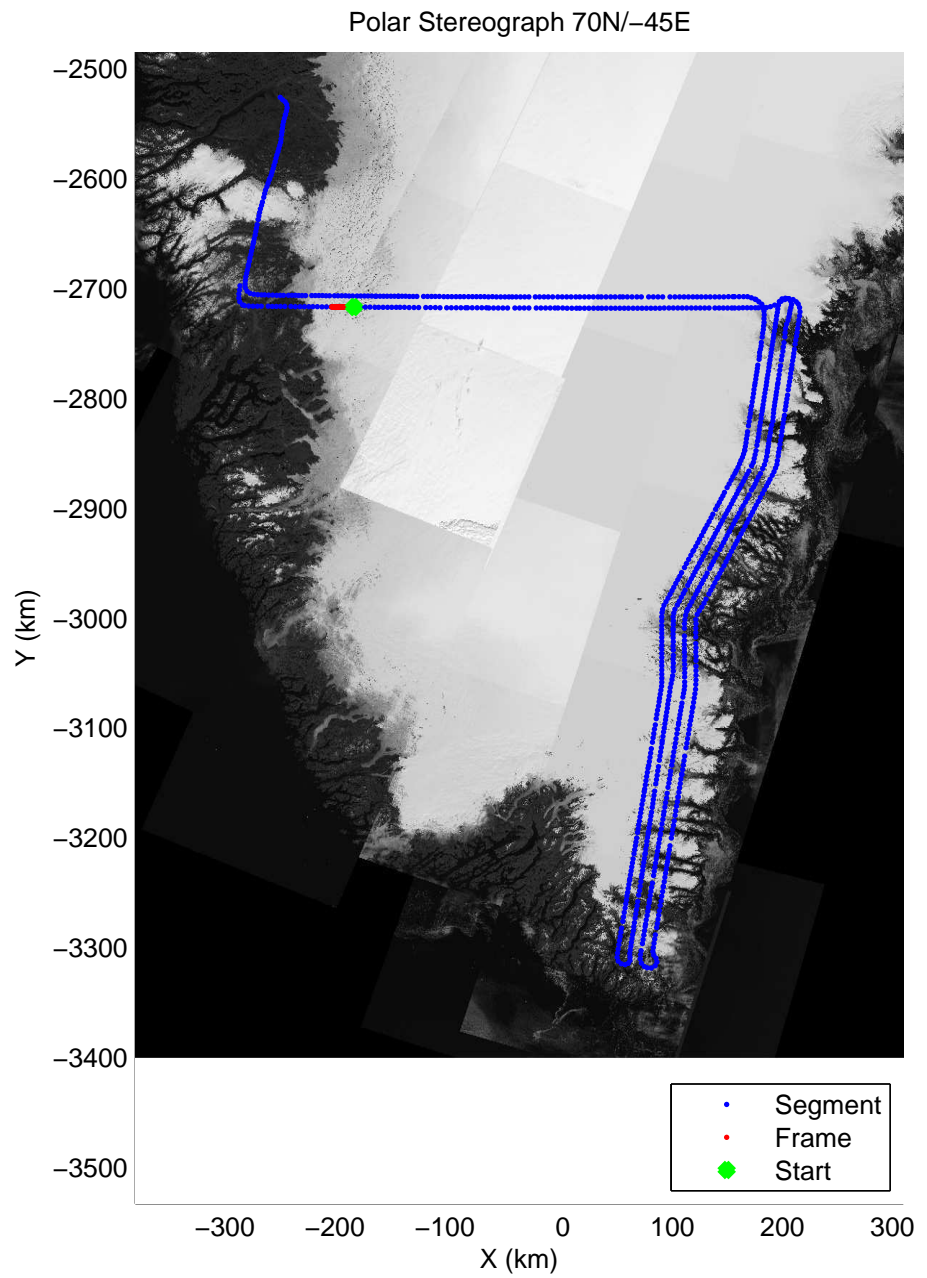

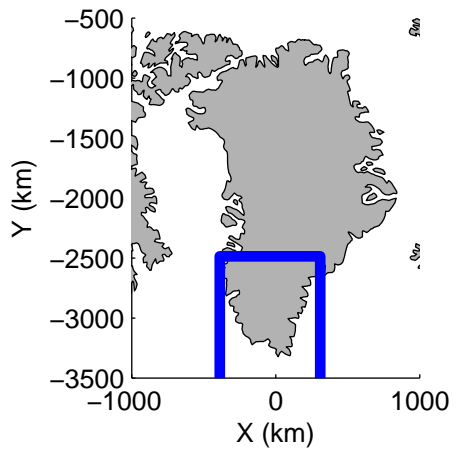
accum 2011_Greenland_P3: "SE Fjords 01" 20110418_01_175: 17:46:38.3 to 17:48:55.3 GPS






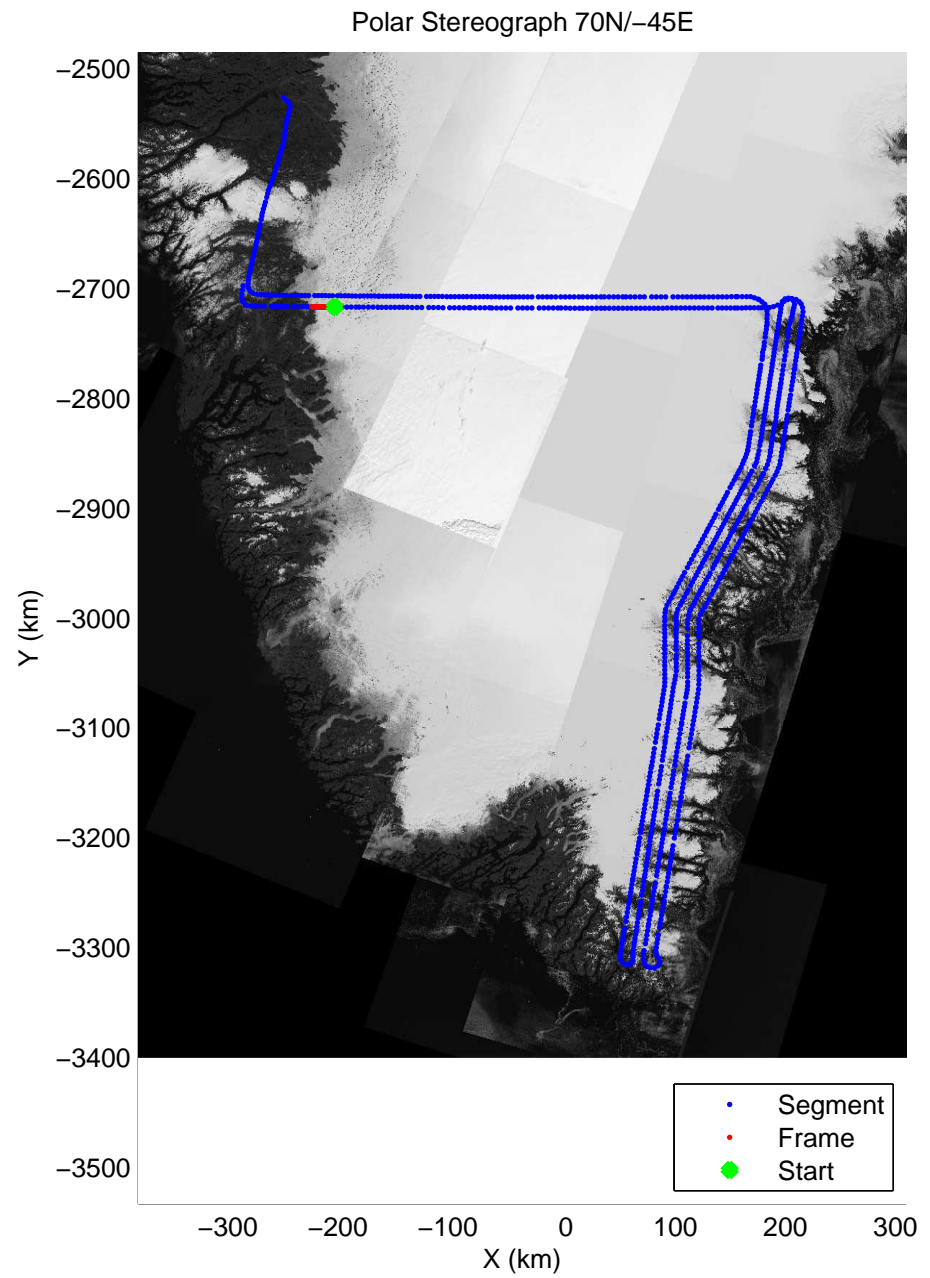

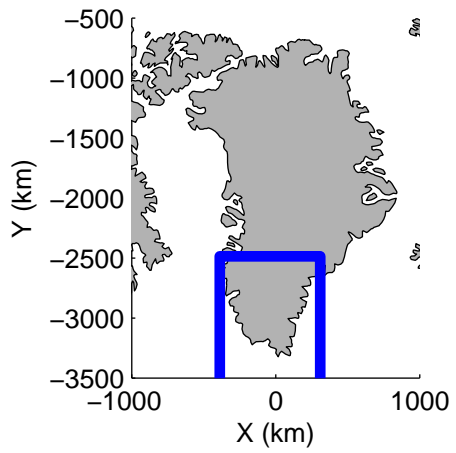
accum 2011_Greenland_P3: "SE Fjords 01" 20110418_01_176: 17:48:55.4 to 17:51:02.4 GPS






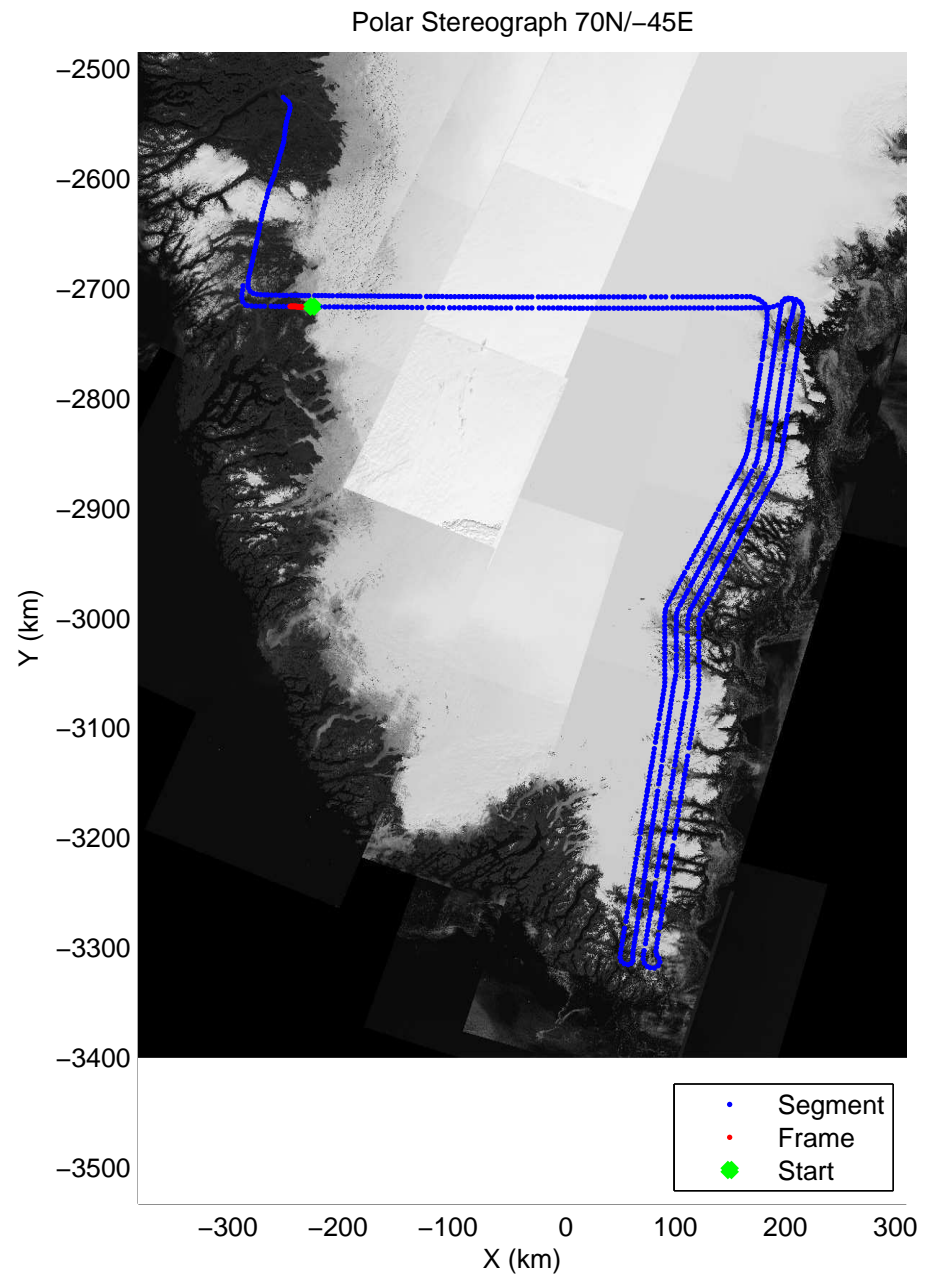

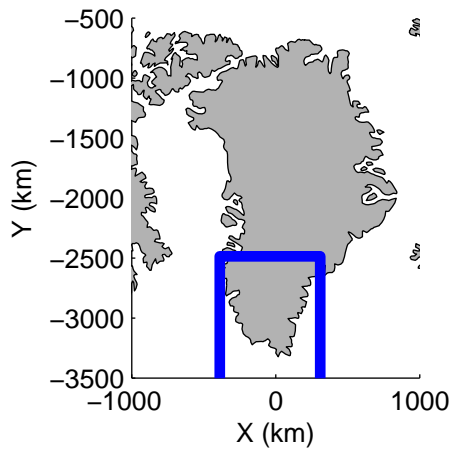
accum 2011_Greenland_P3: "SE Fjords 01" 20110418_01_177: 17:51:02.6 to 17:53:14.0 GPS



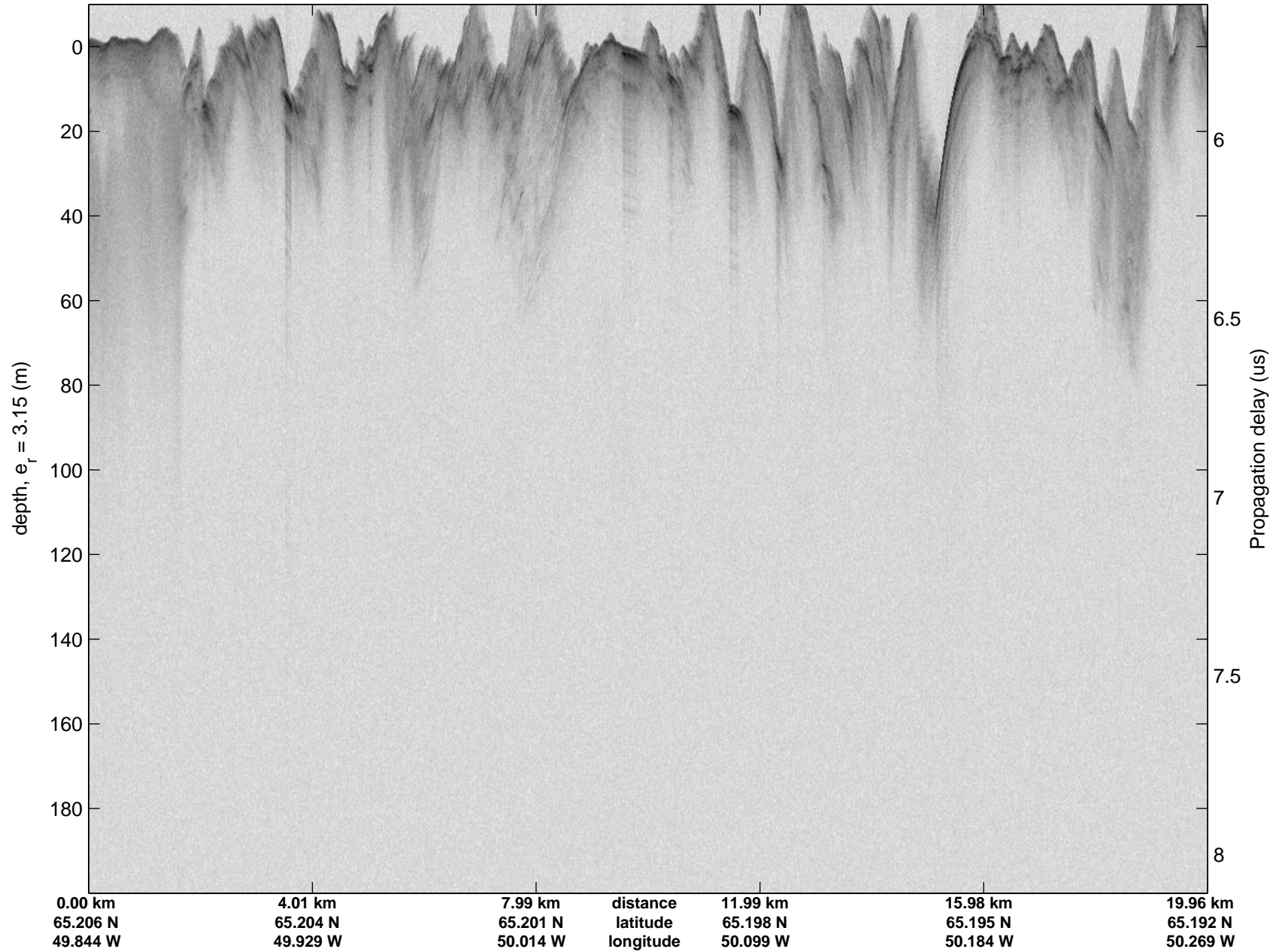


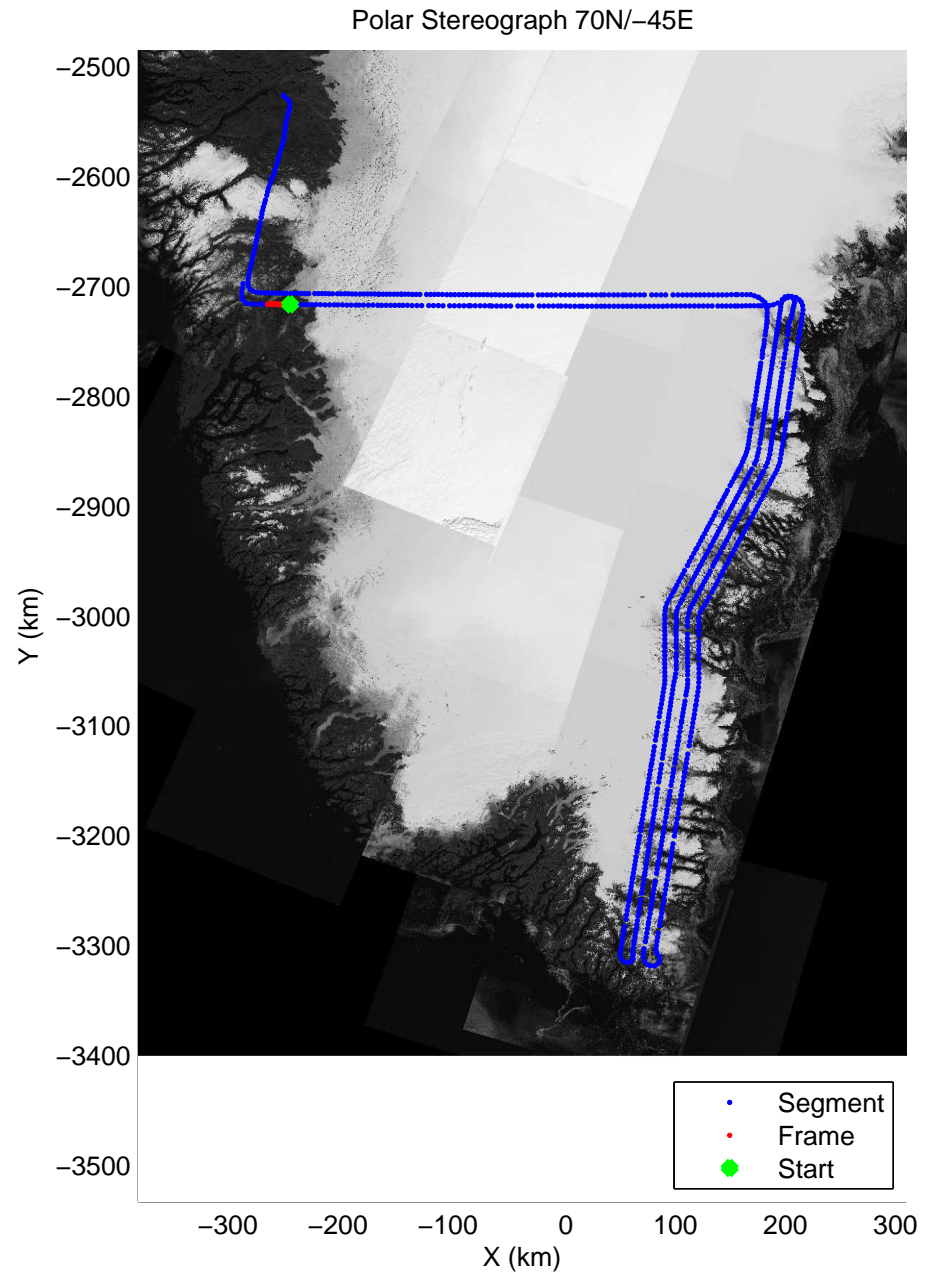

accum 2011_Greenland_P3: "SE Fjords 01" 20110418_01_178: 17:53:14.2 to 17:55:25.7 GPS






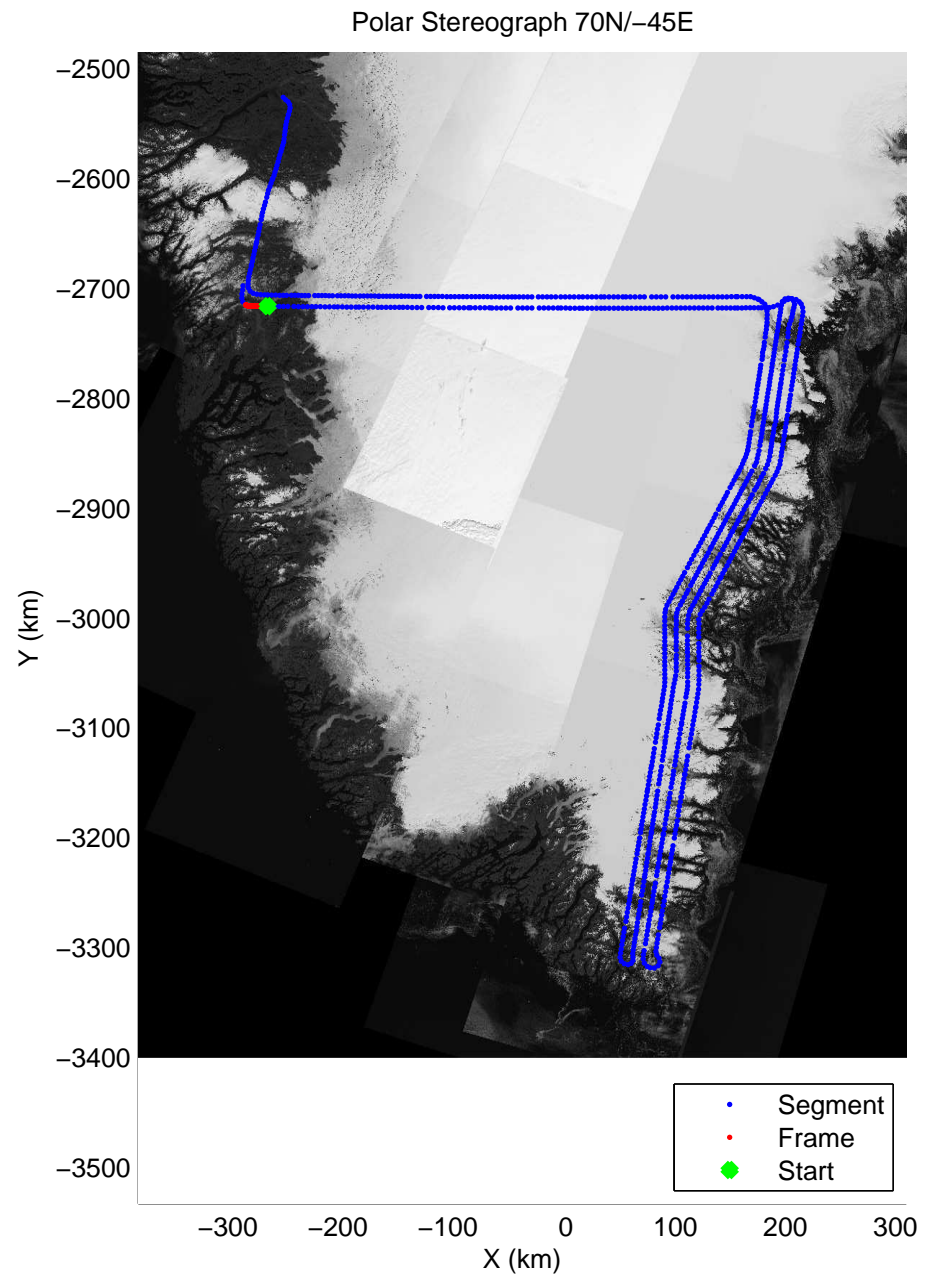

accum 2011_Greenland_P3: "SE Fjords 01" 20110418_01_179: 17:55:25.8 to 17:57:39.4 GPS






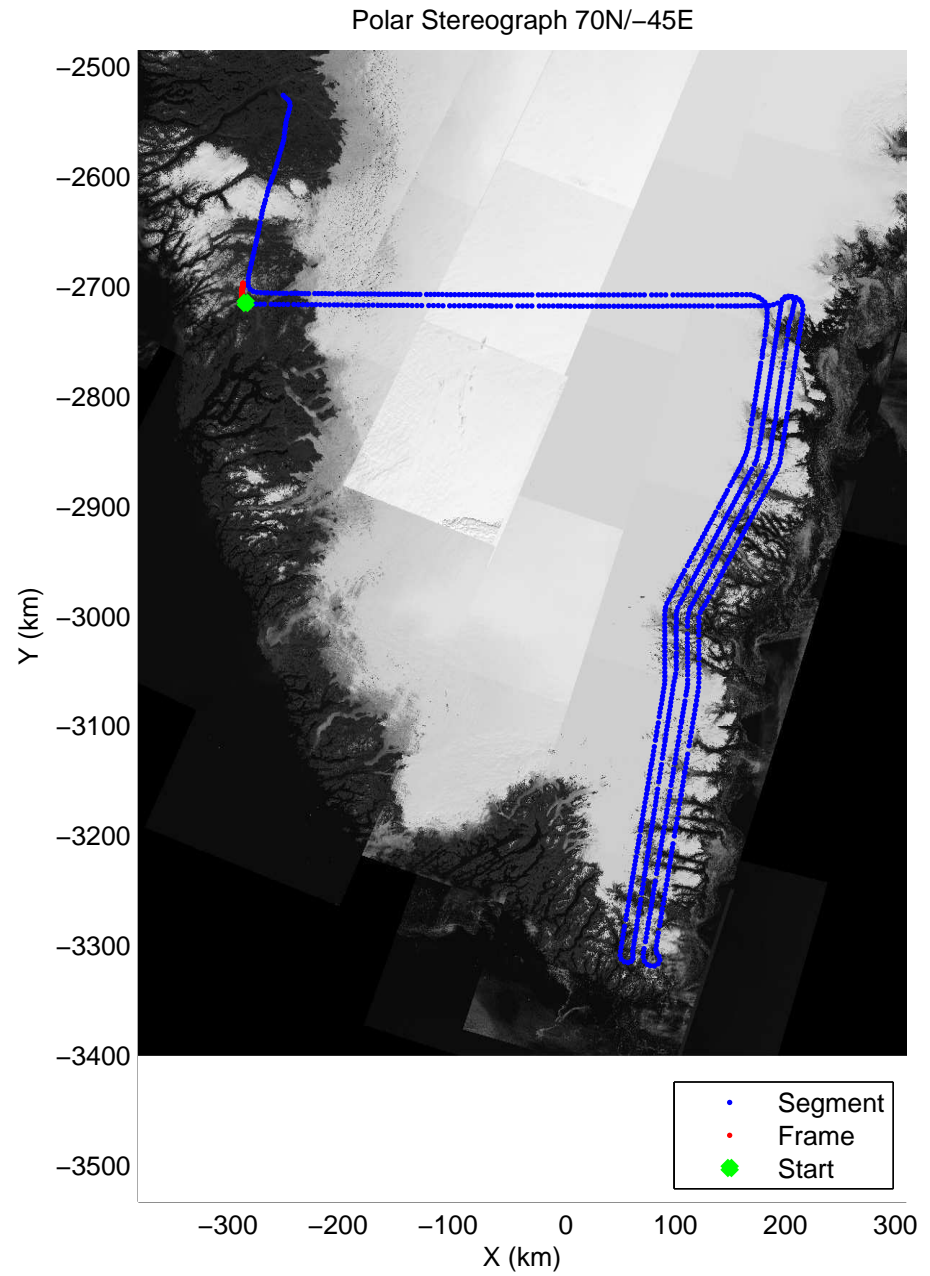

accum 2011_Greenland_P3: "SE Fjords 01" 20110418_01_180: 17:57:39.6 to 18:00:03.8 GPS





accum 2011_Greenland_P3: "SE Fjords 01" 20110418_01_181: 18:00:04.0 to 18:02:27.1 GPS





accum 2011_Greenland_P3: "SE Fjords 01" 20110418_01_182: 18:02:27.4 to 18:04:45.9 GPS

