
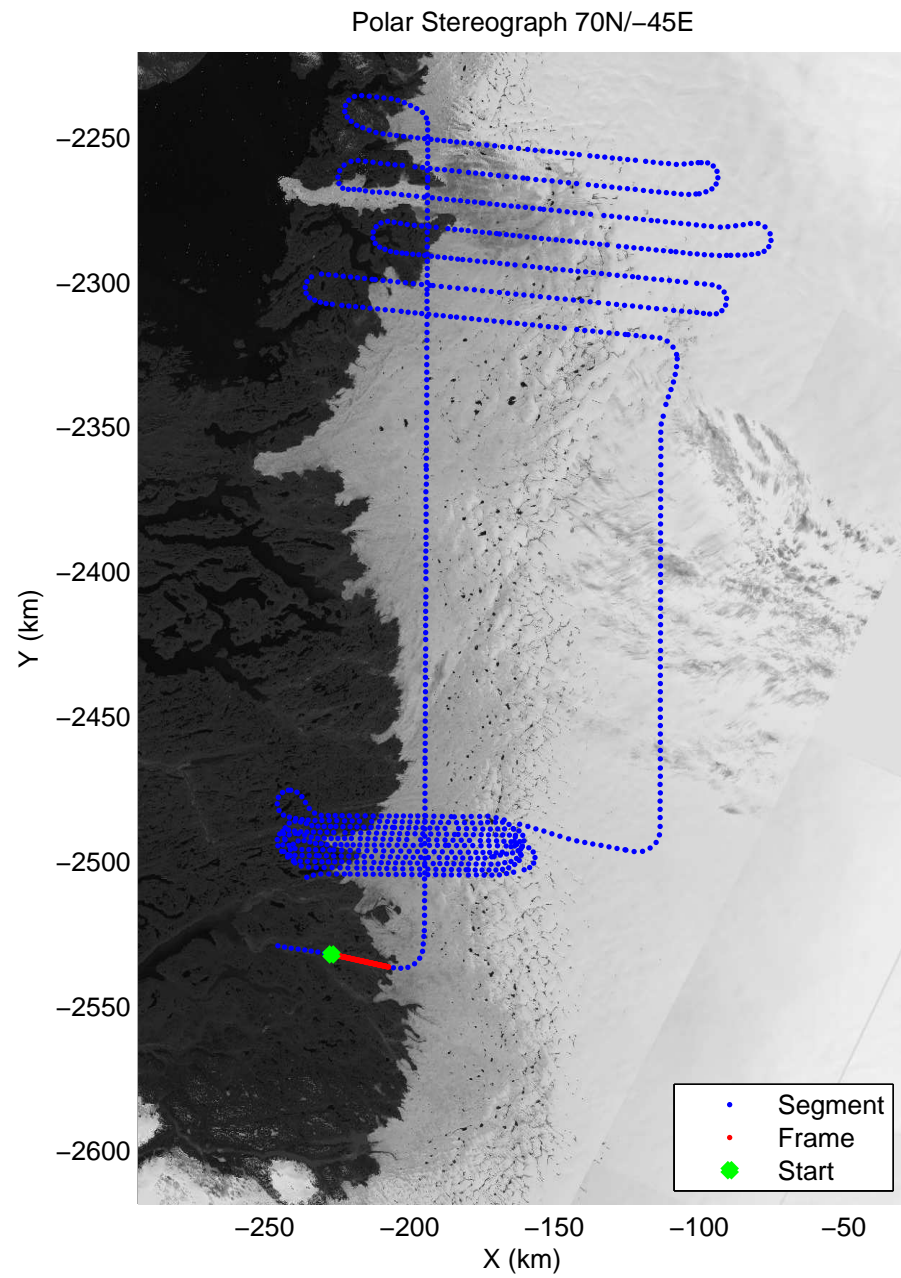
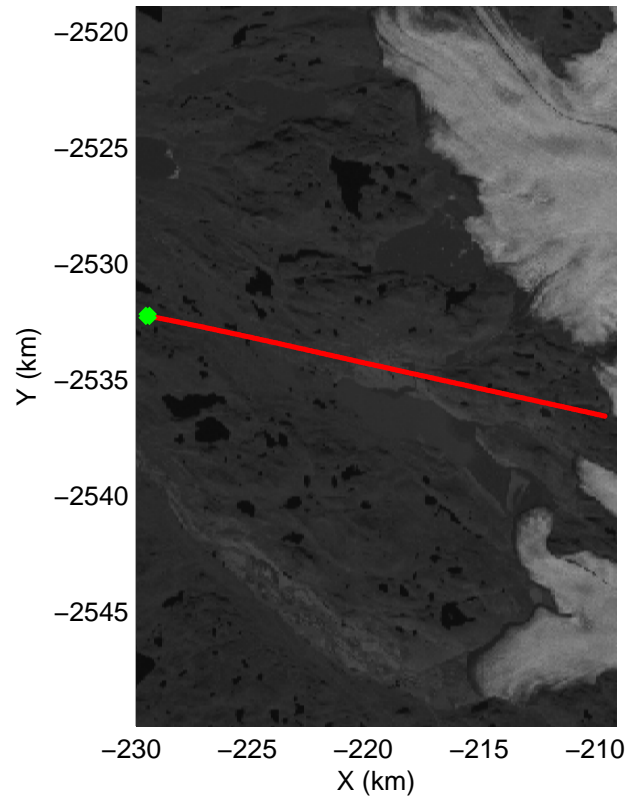
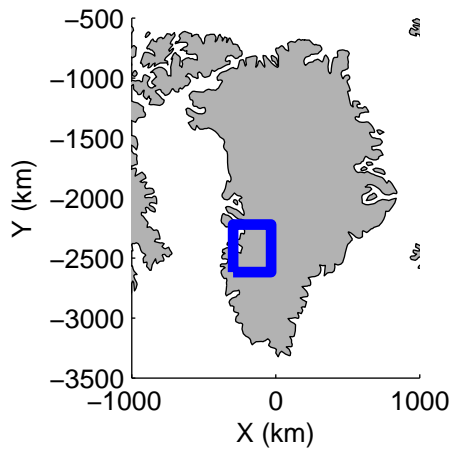



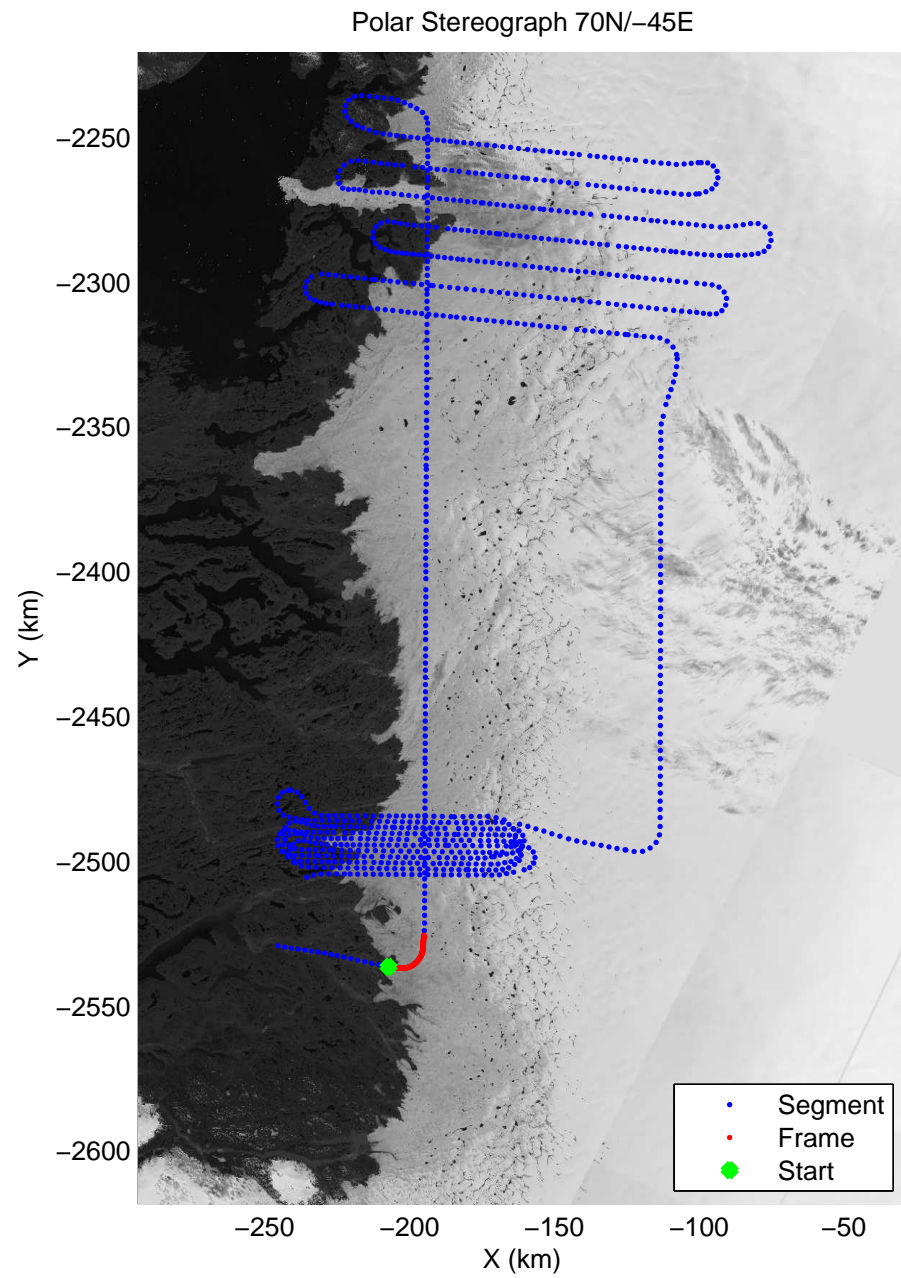

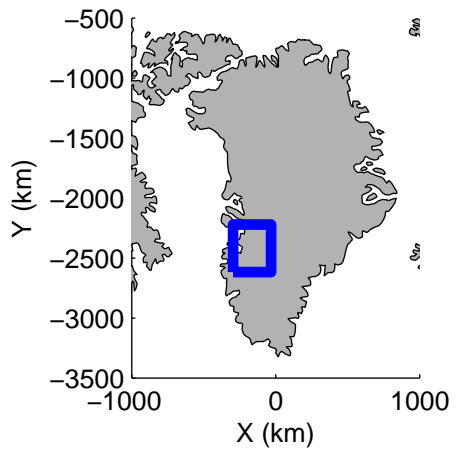
accum 2011_Greenland_P3: "SW Mopup 02" 20110416_01_001: 11:00:06.4 to 11:02:56.4 GPS






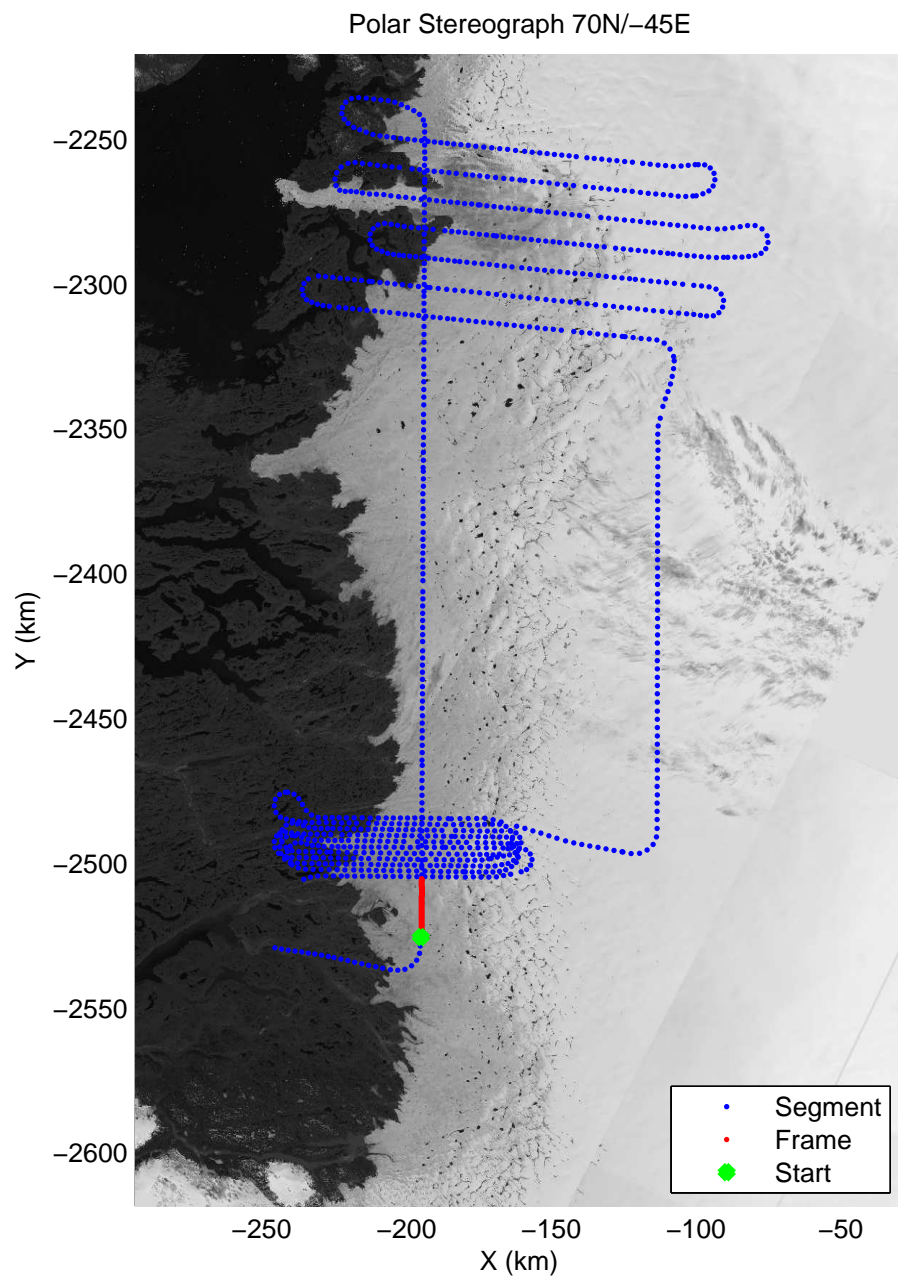

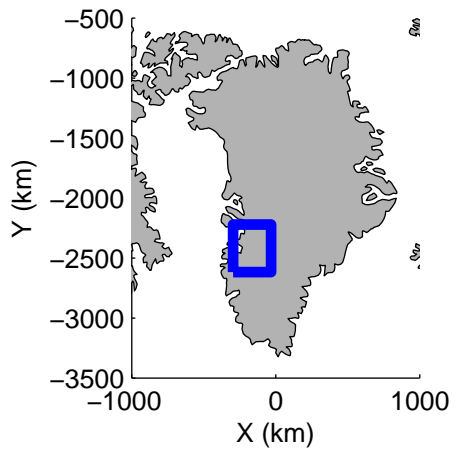
accum 2011_Greenland_P3: "SW Mopup 02" 20110416_01_002: 11:02:56.6 to 11:05:39.0 GPS






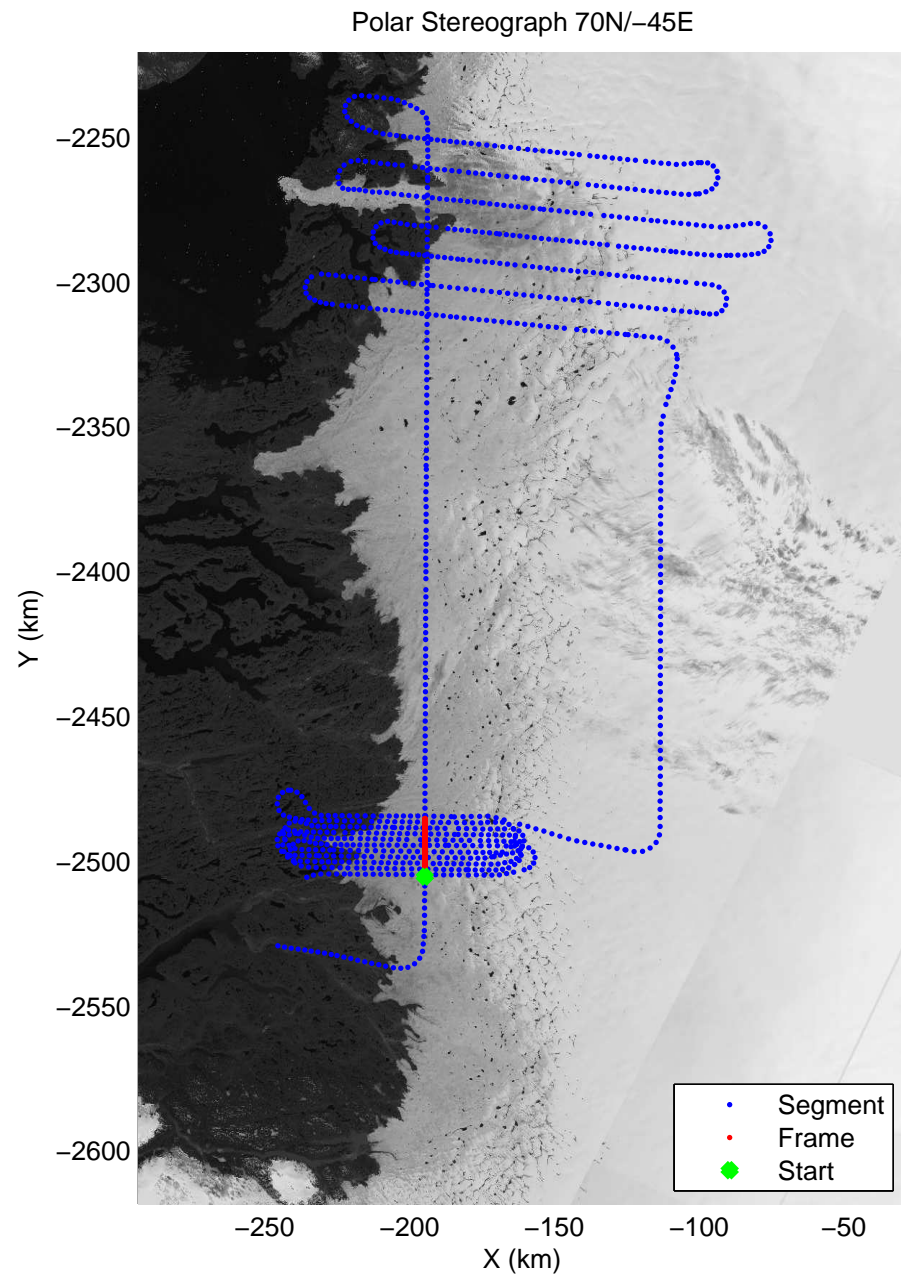

accum 2011_Greenland_P3: "SW Mopup 02" 20110416_01_003: 11:05:39.2 to 11:08:14.6 GPS






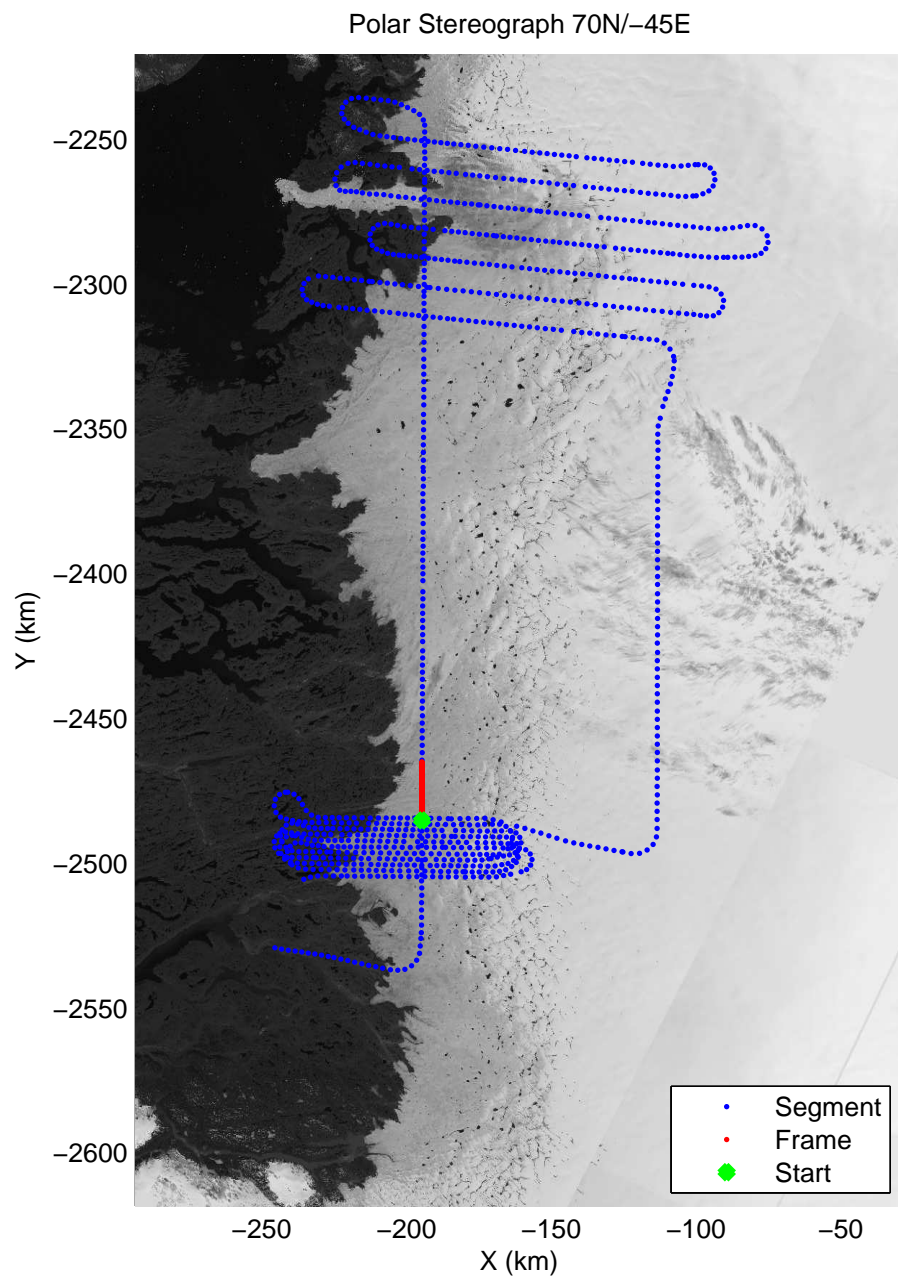

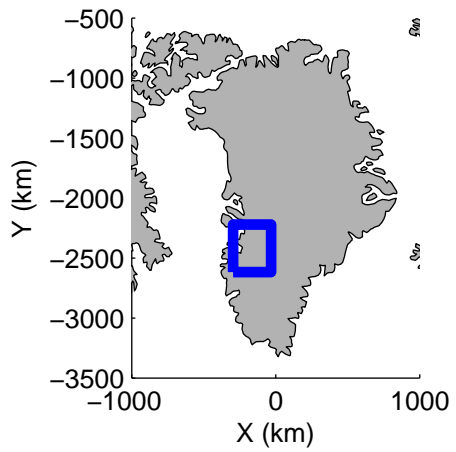
accum 2011_Greenland_P3: "SW Mopup 02" 20110416_01_004: 11:08:14.8 to 11:10:50.2 GPS






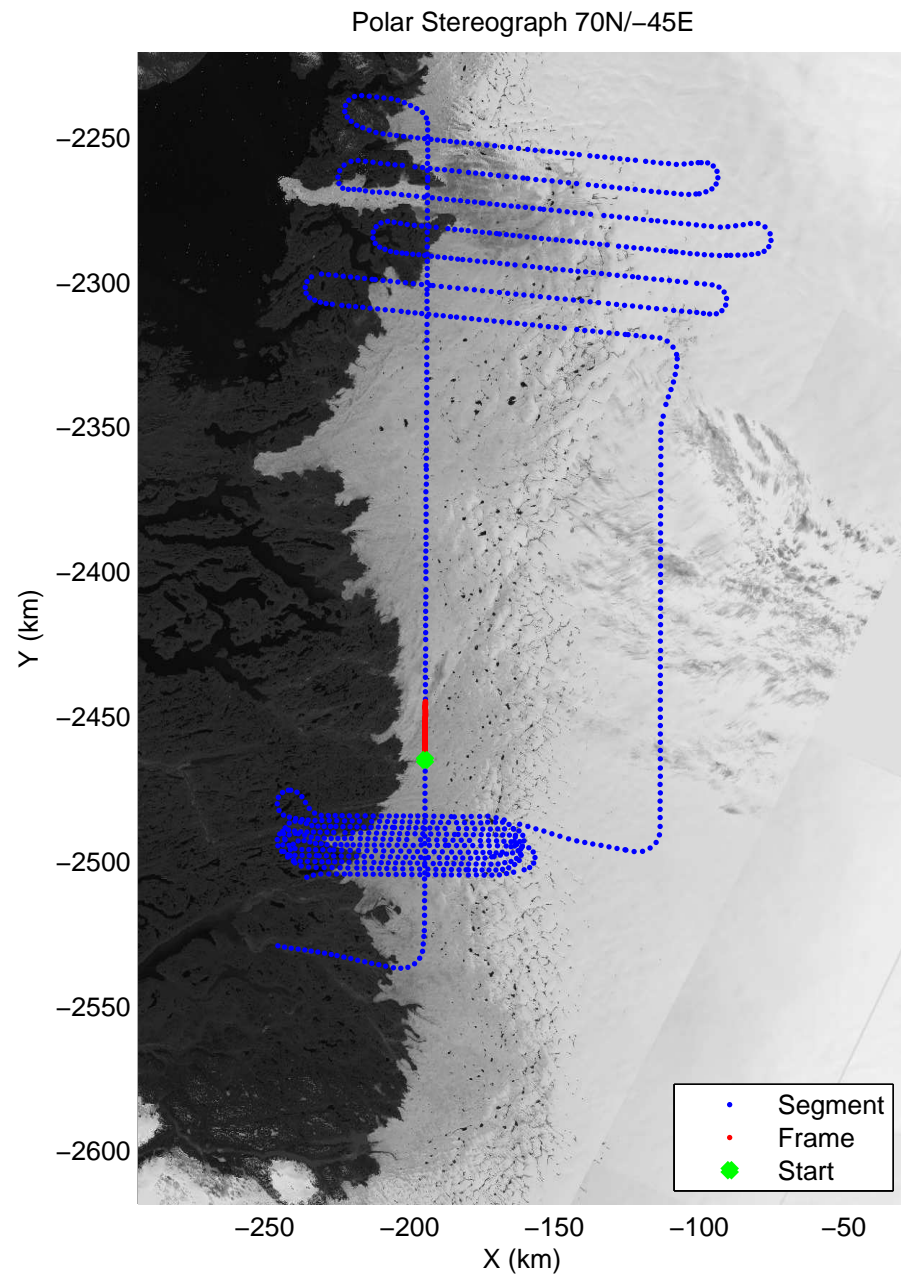

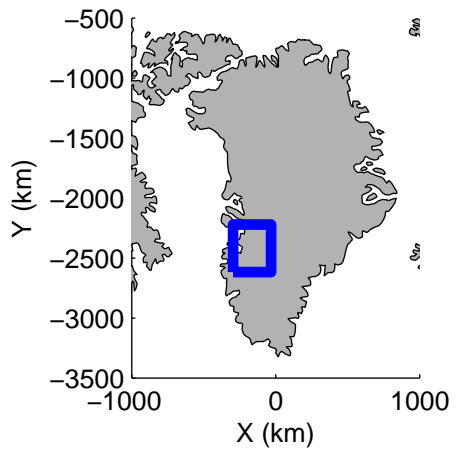
accum 2011_Greenland_P3: "SW Mopup 02" 20110416_01_005: 11:10:50.4 to 11:13:27.6 GPS






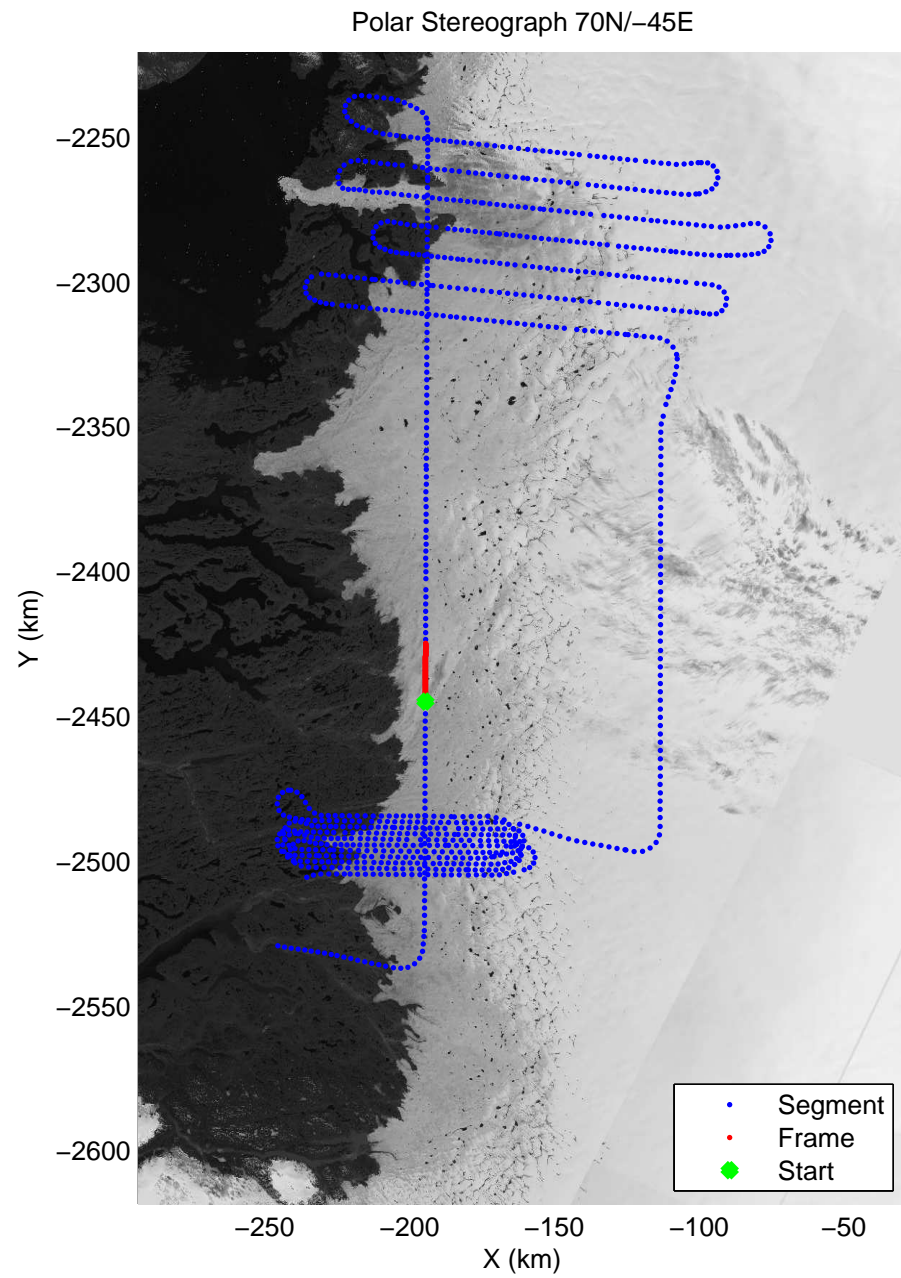

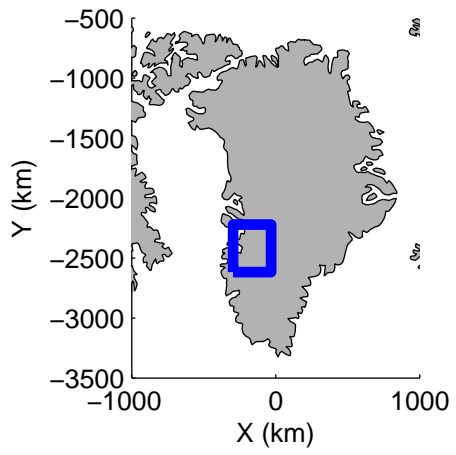
accum 2011_Greenland_P3: "SW Mopup 02" 20110416_01_006: 11:13:27.8 to 11:16:02.1 GPS






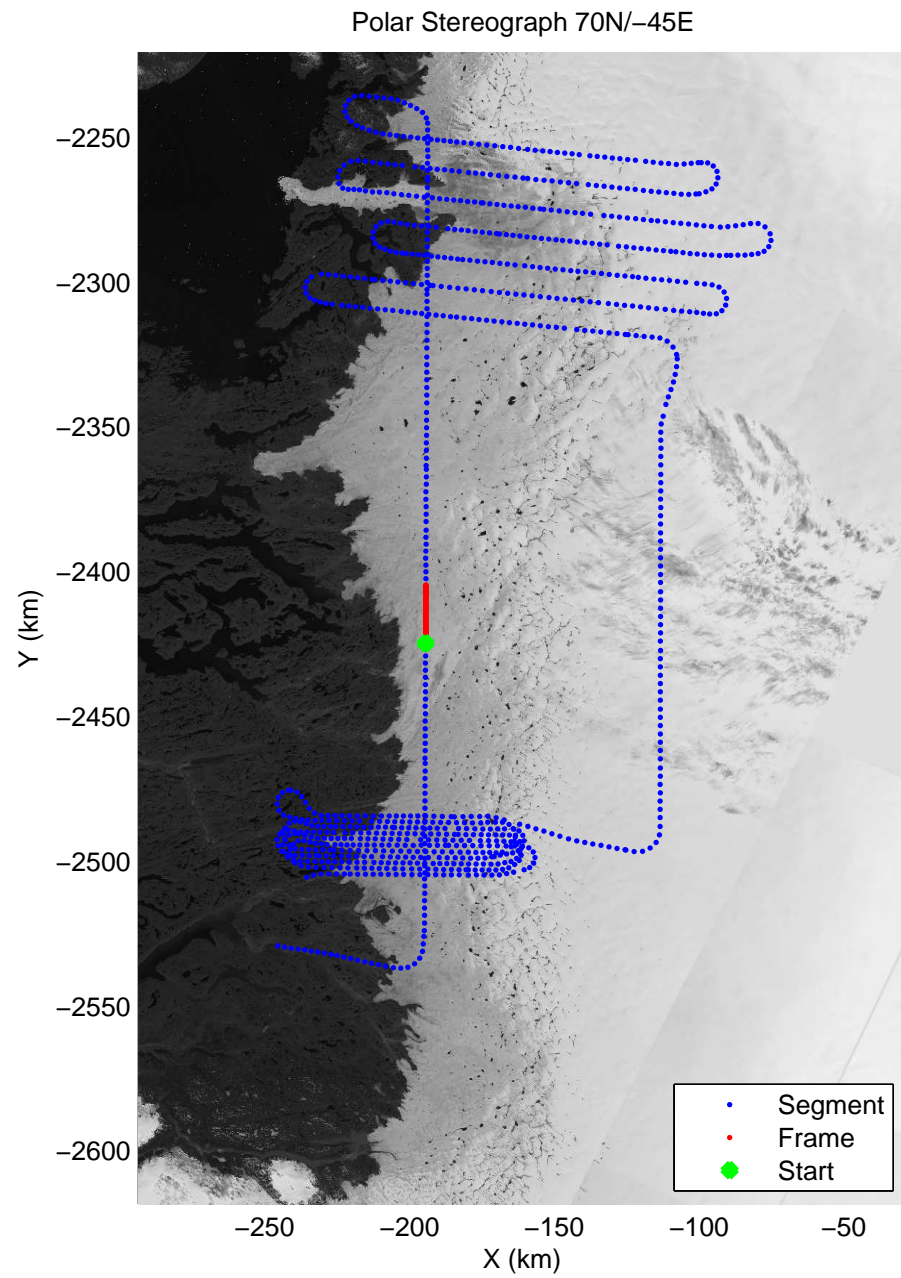

accum 2011_Greenland_P3: "SW Mopup 02" 20110416_01_007: 11:16:02.3 to 11:18:37.3 GPS






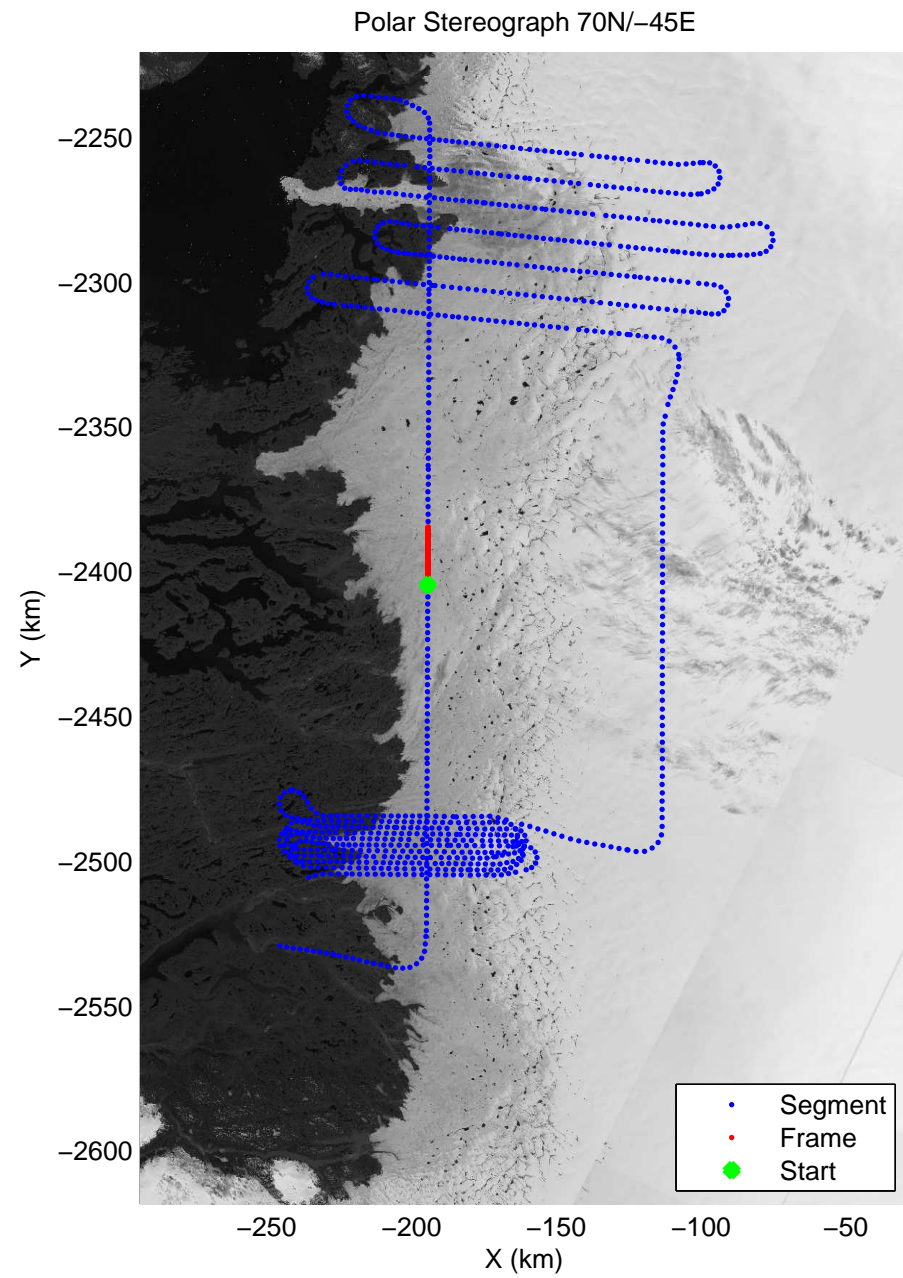
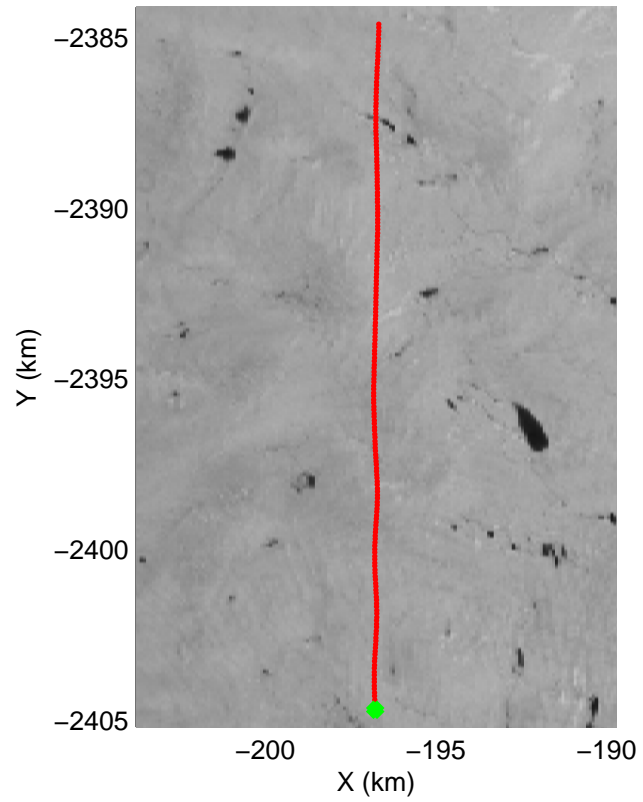
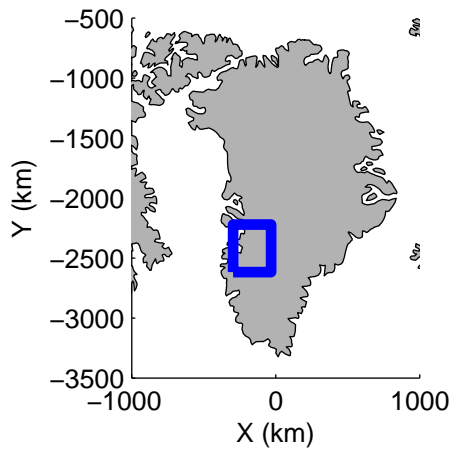
accum 2011_Greenland_P3: "SW Mopup 02" 20110416_01_008: 11:18:37.4 to 11:21:17.3 GPS






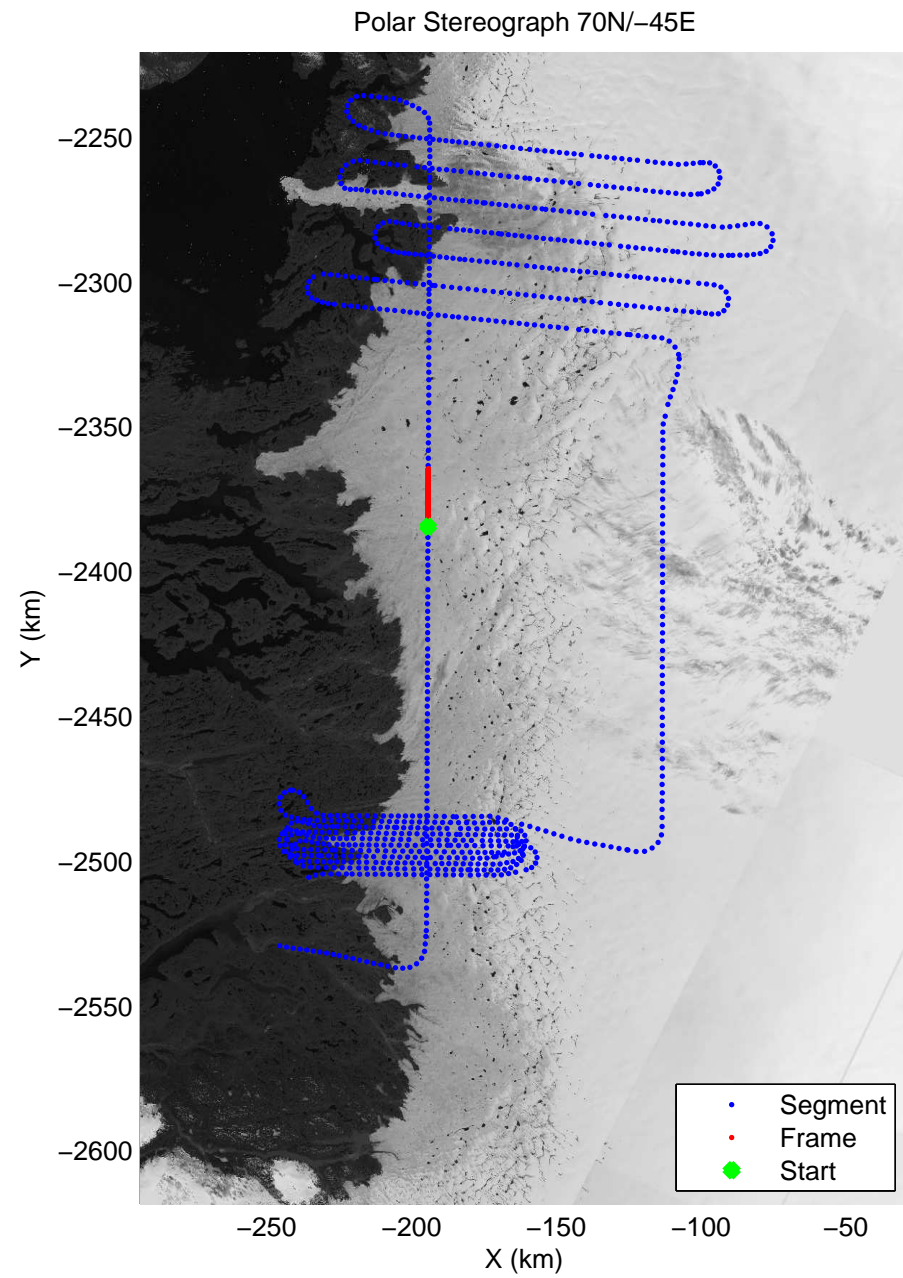

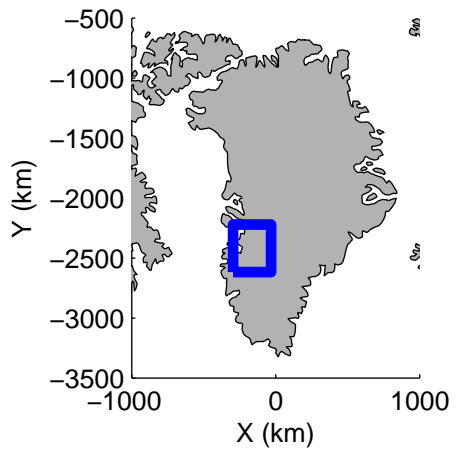
accum 2011_Greenland_P3: "SW Mopup 02" 20110416_01_009: 11:21:17.6 to 11:23:59.1 GPS






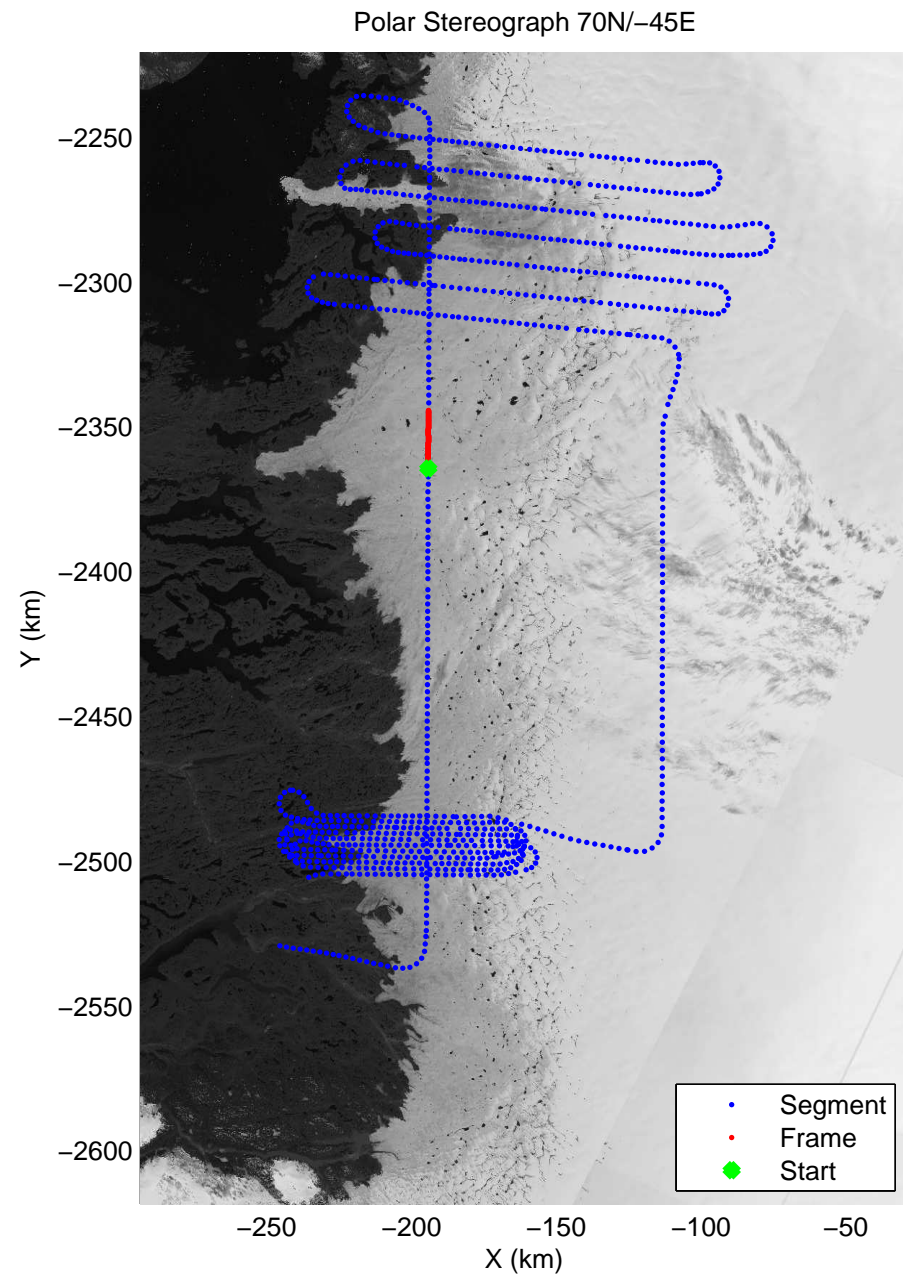
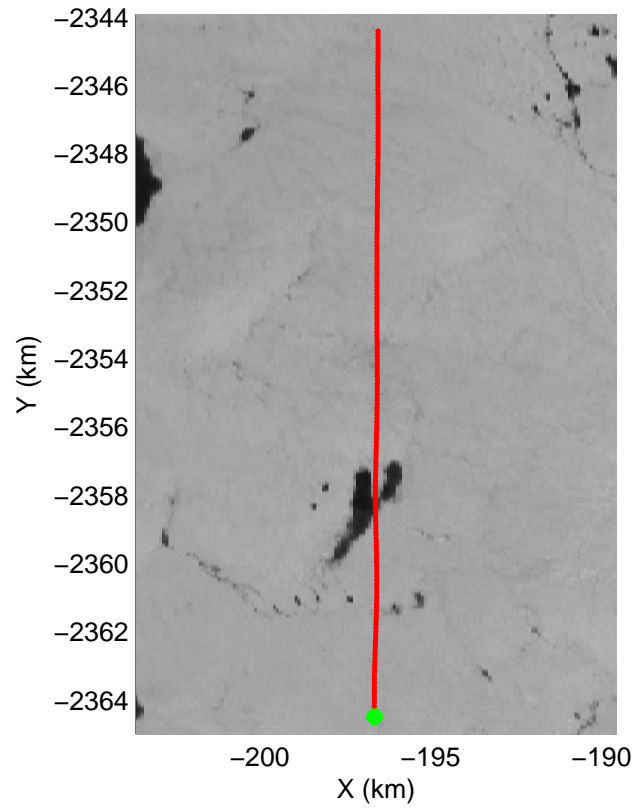
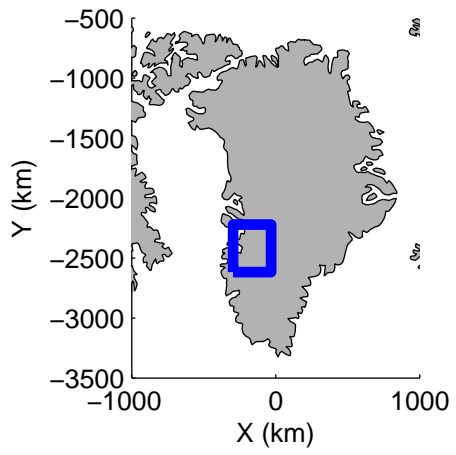
accum 2011_Greenland_P3: "SW Mopup 02" 20110416_01_010: 11:23:59.3 to 11:26:44.9 GPS






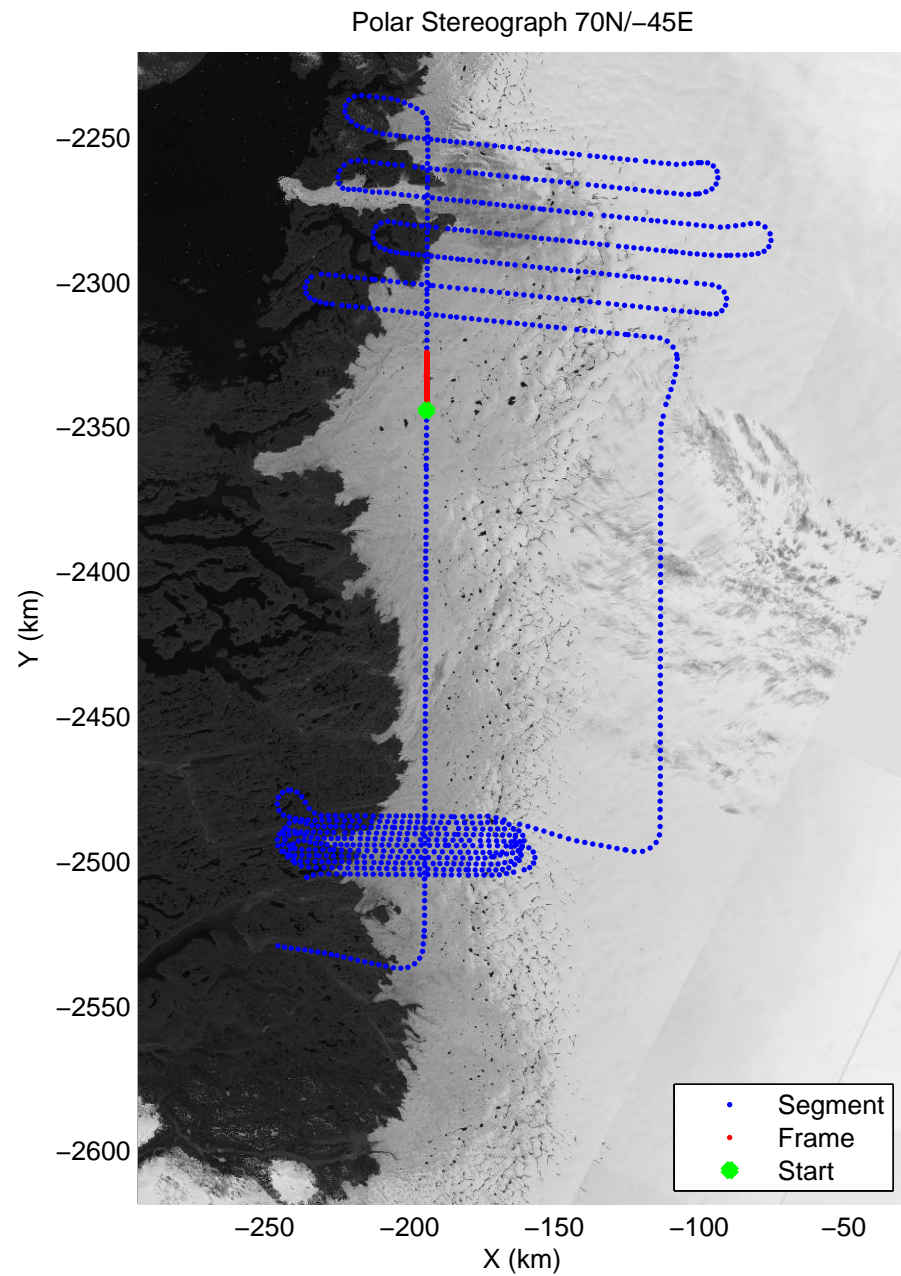

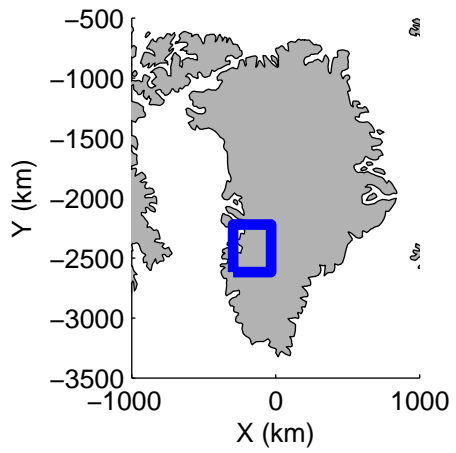
accum 2011_Greenland_P3: "SW Mopup 02" 20110416_01_011: 11:26:45.0 to 11:29:19.3 GPS






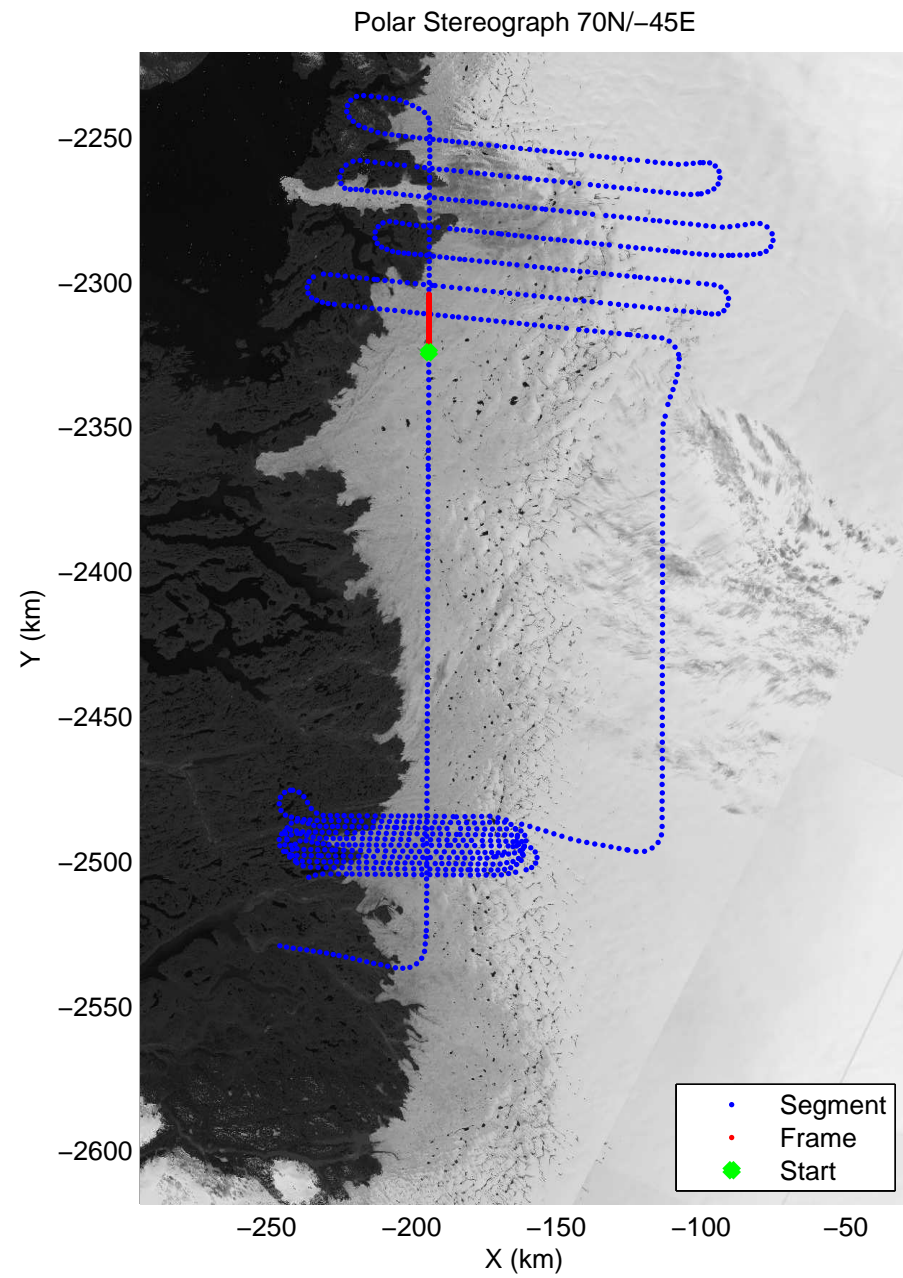

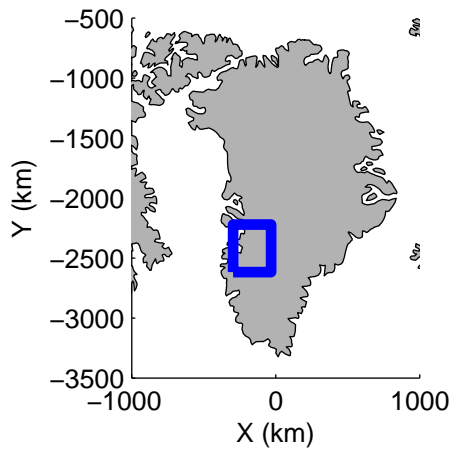
accum 2011_Greenland_P3: "SW Mopup 02" 20110416_01_012: 11:29:19.4 to 11:31:50.6 GPS






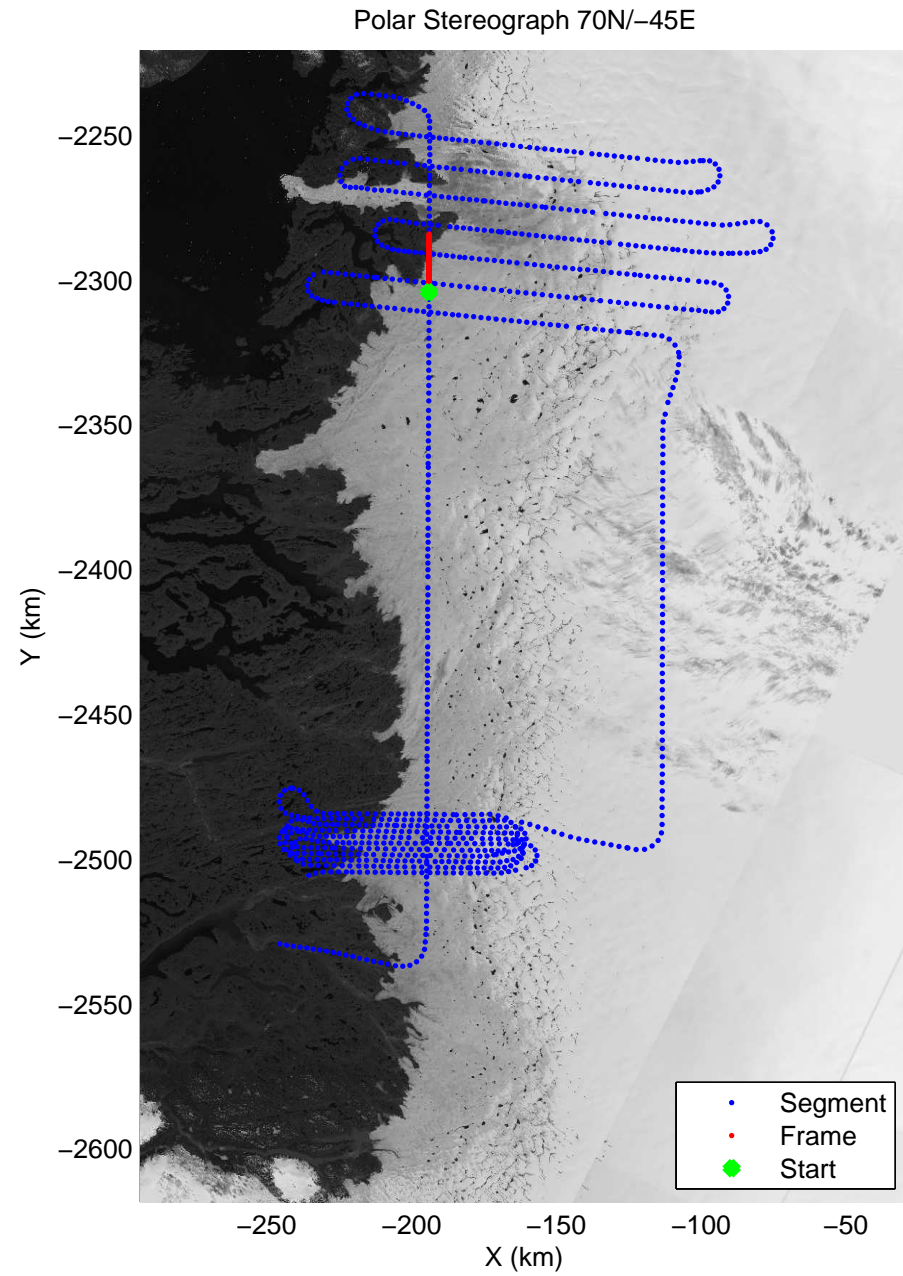

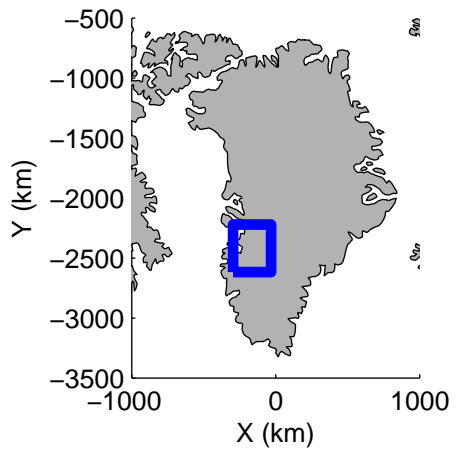
accum 2011_Greenland_P3: "SW Mopup 02" 20110416_01_013: 11:31:50.8 to 11:34:20.9 GPS






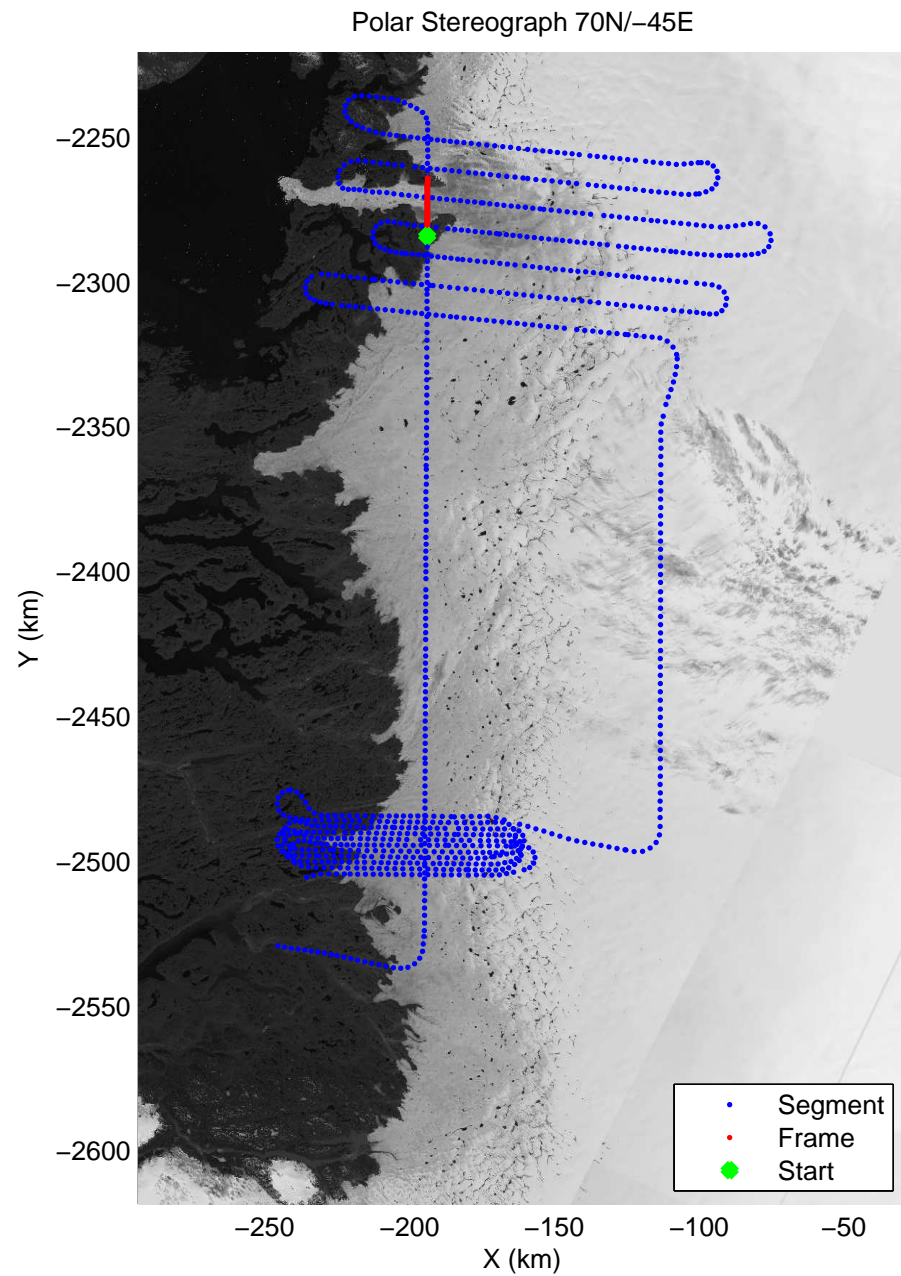

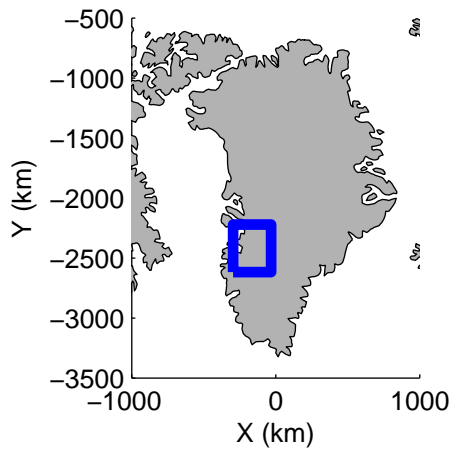
accum 2011_Greenland_P3: "SW Mopup 02" 20110416_01_014: 11:34:21.2 to 11:36:49.8 GPS






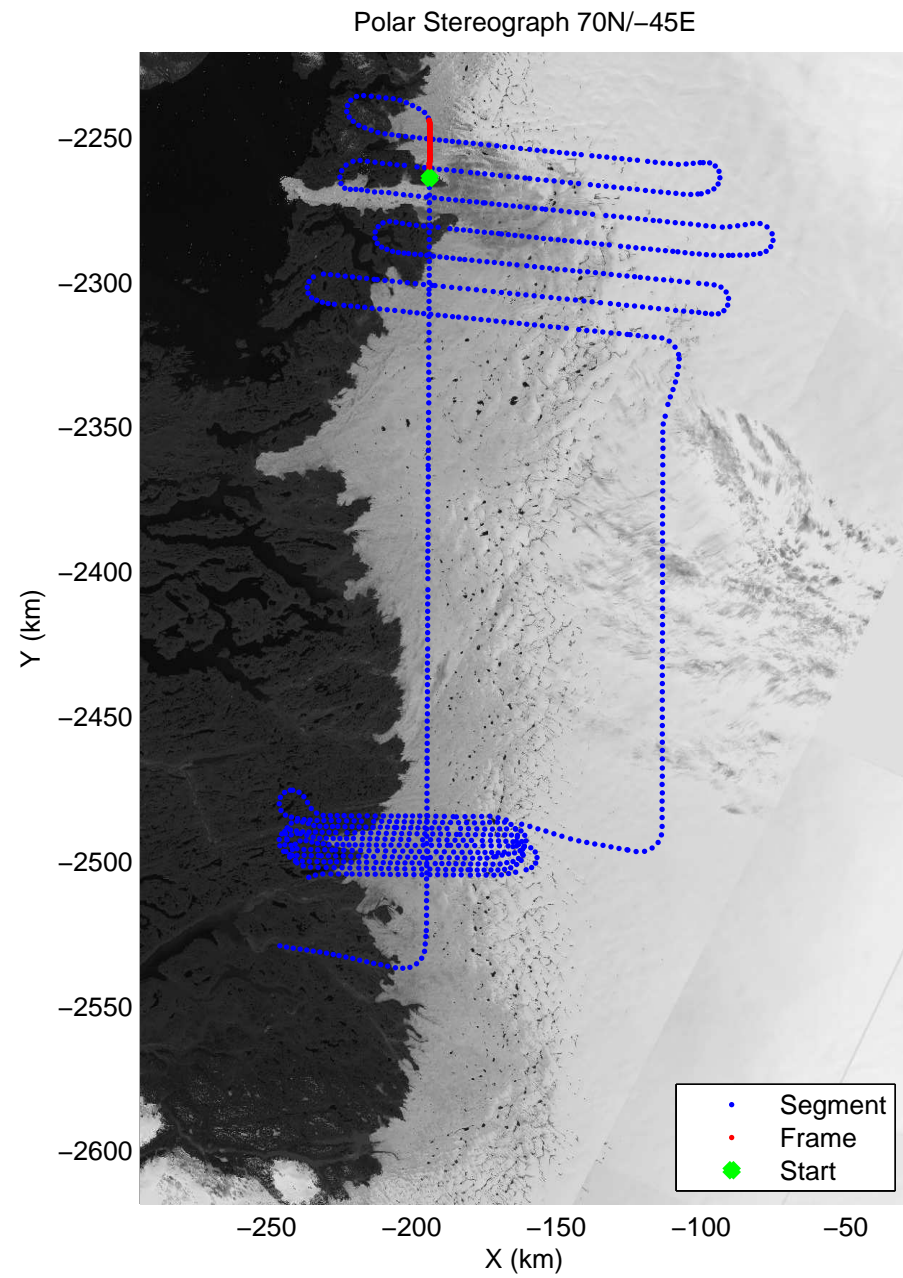

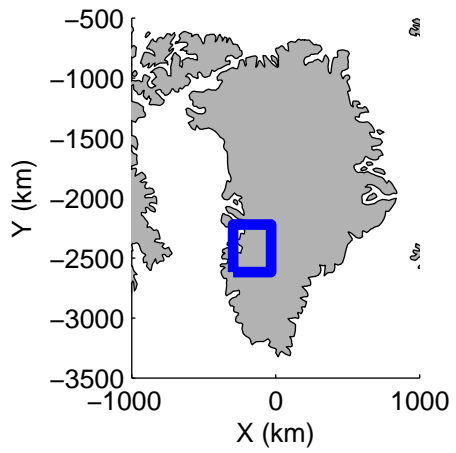
accum 2011_Greenland_P3: "SW Mopup 02" 20110416_01_015: 11:36:50.0 to 11:39:30.5 GPS






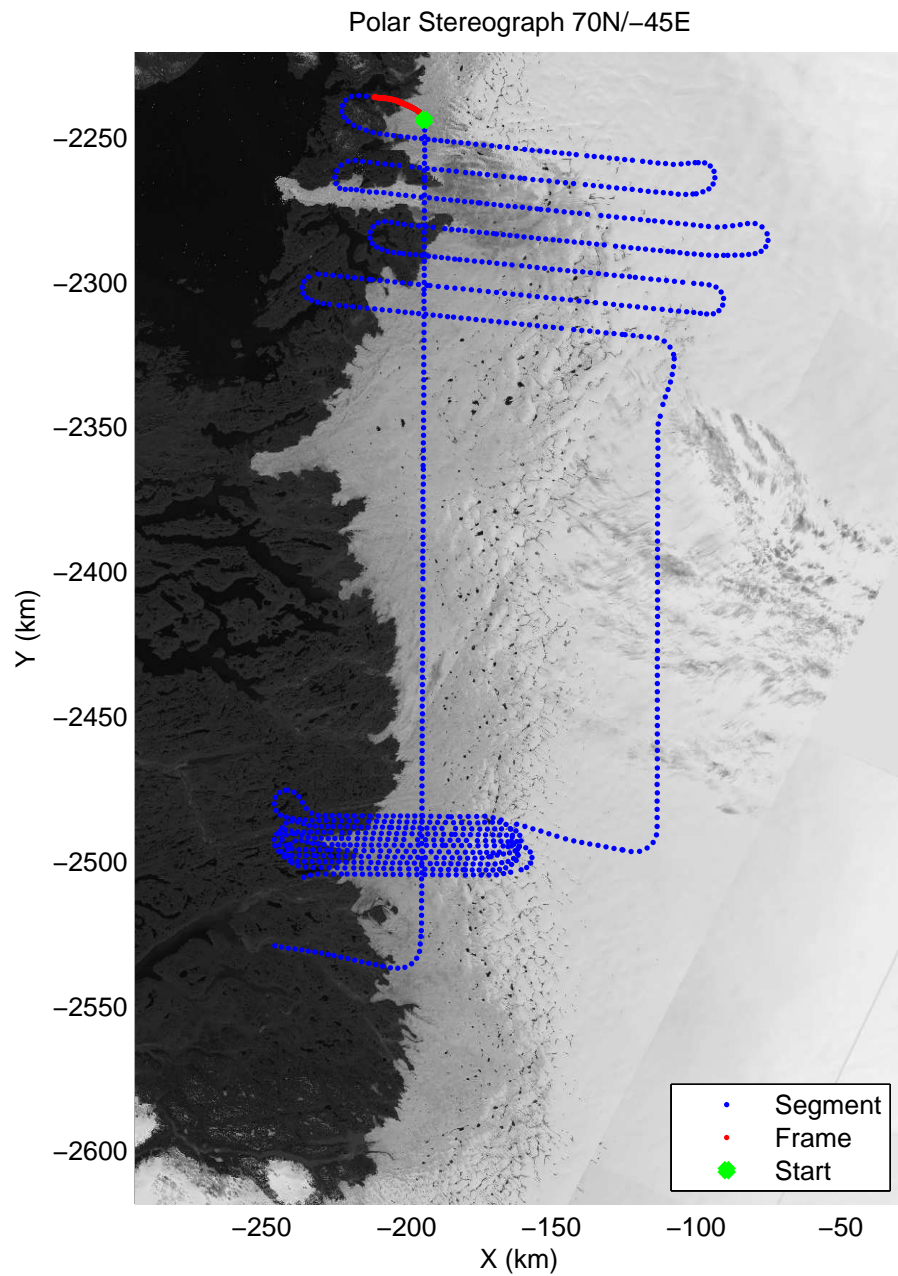
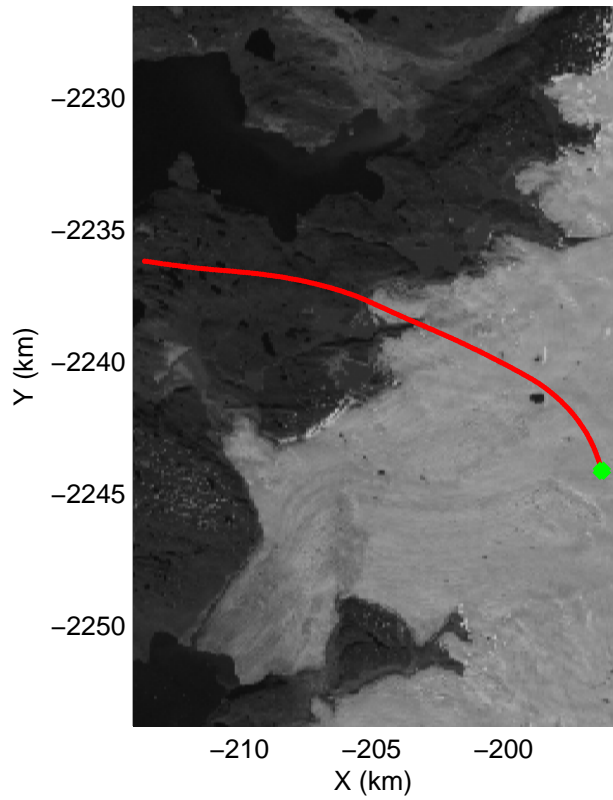
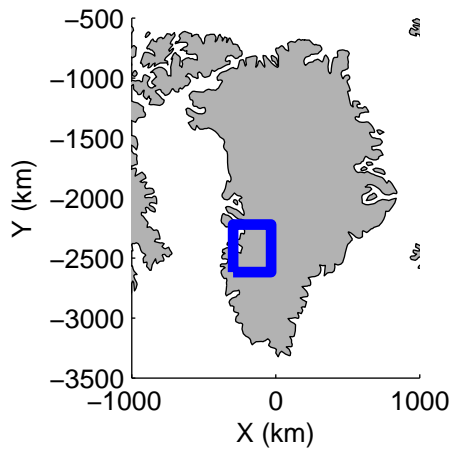
accum 2011_Greenland_P3: "SW Mopup 02" 20110416_01_016: 11:39:30.7 to 11:42:06.6 GPS






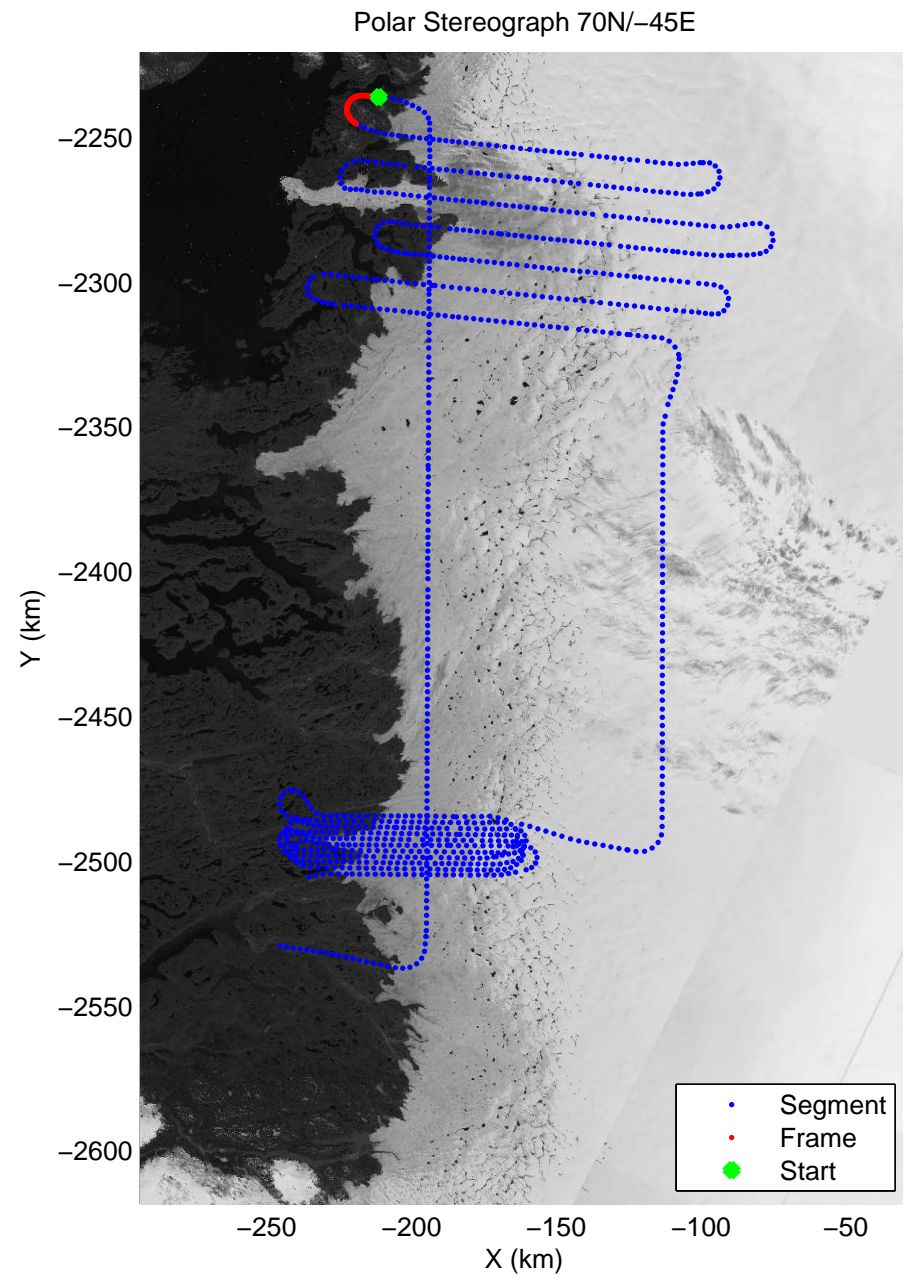

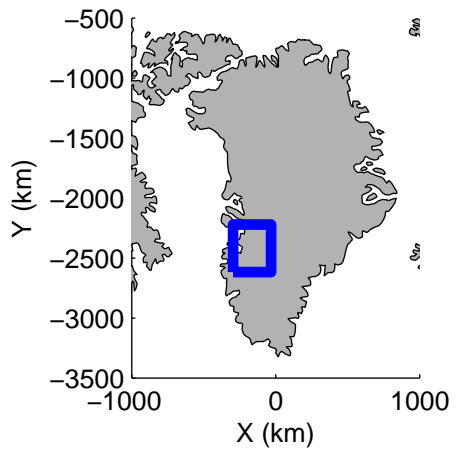
accum 2011_Greenland_P3: "SW Mopup 02" 20110416_01_017: 11:42:06.8 to 11:44:55.1 GPS






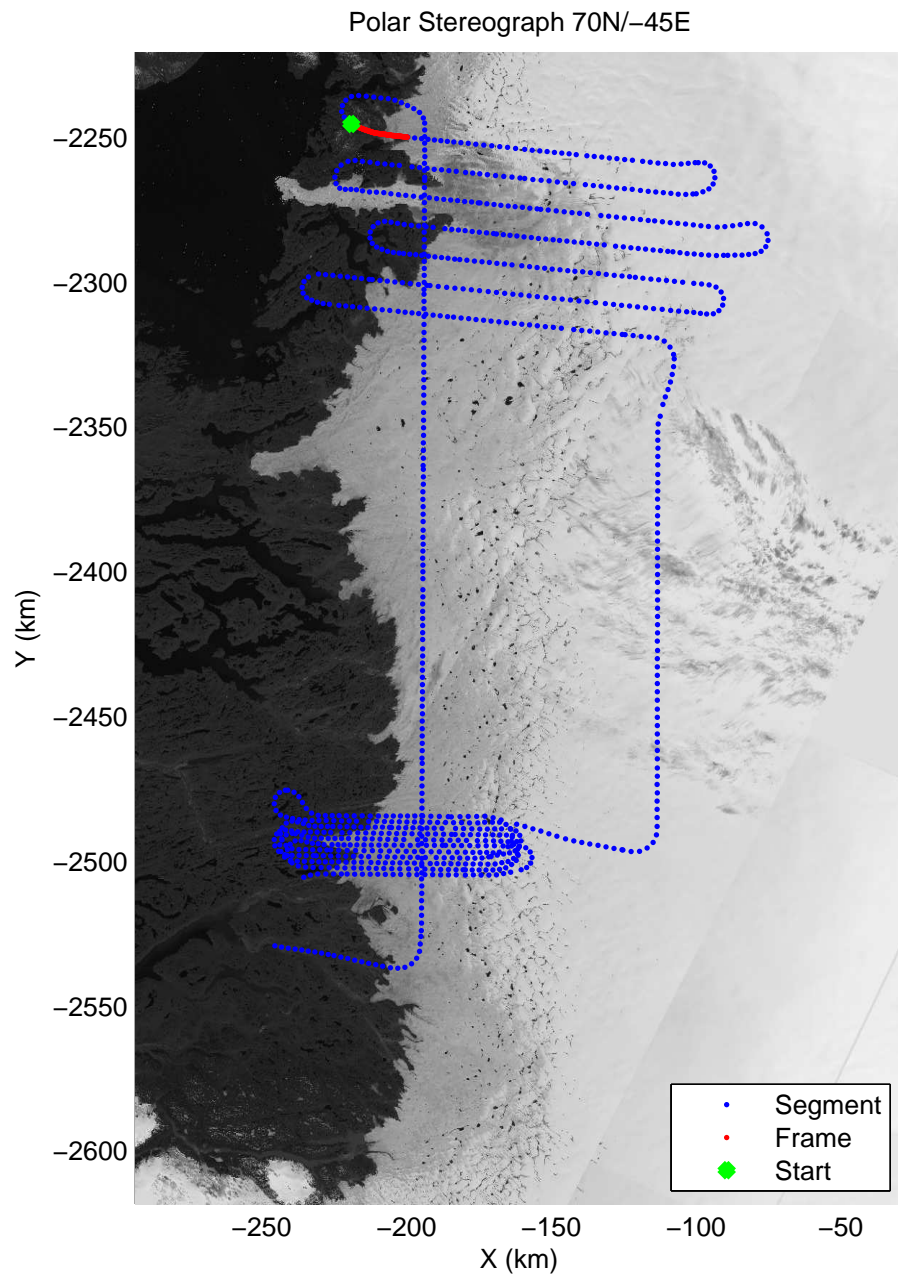

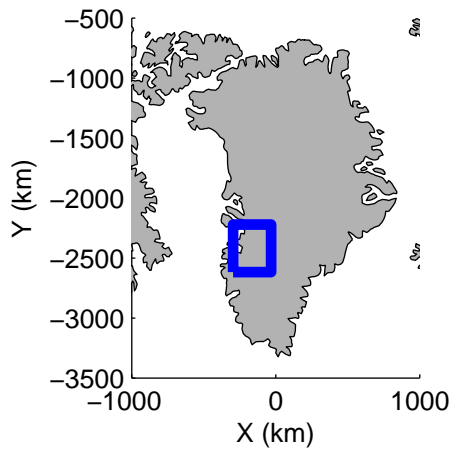
accum 2011_Greenland_P3: "SW Mopup 02" 20110416_01_018: 11:44:55.3 to 11:47:37.9 GPS






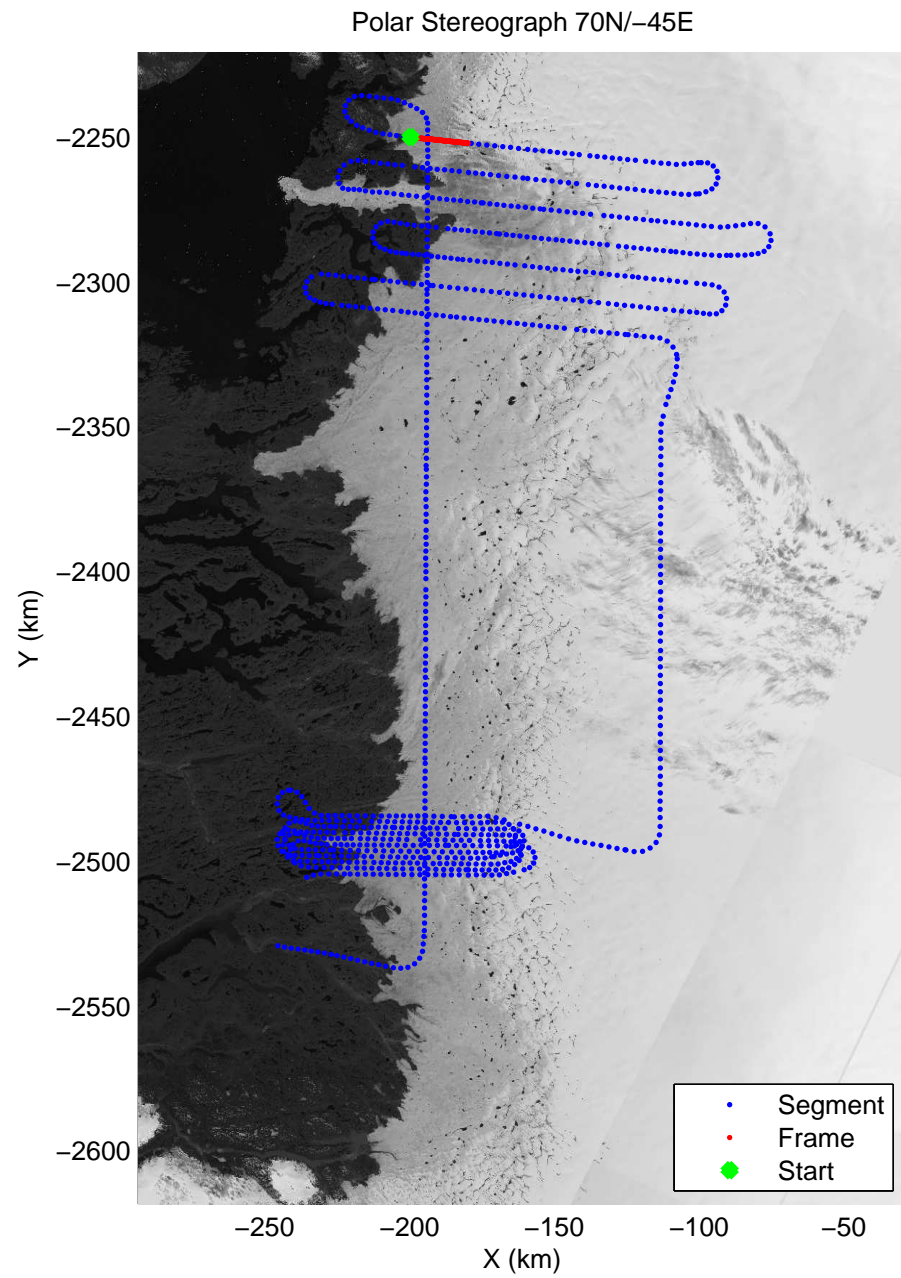

accum 2011_Greenland_P3: "SW Mopup 02" 20110416_01_019: 11:47:38.1 to 11:50:29.3 GPS






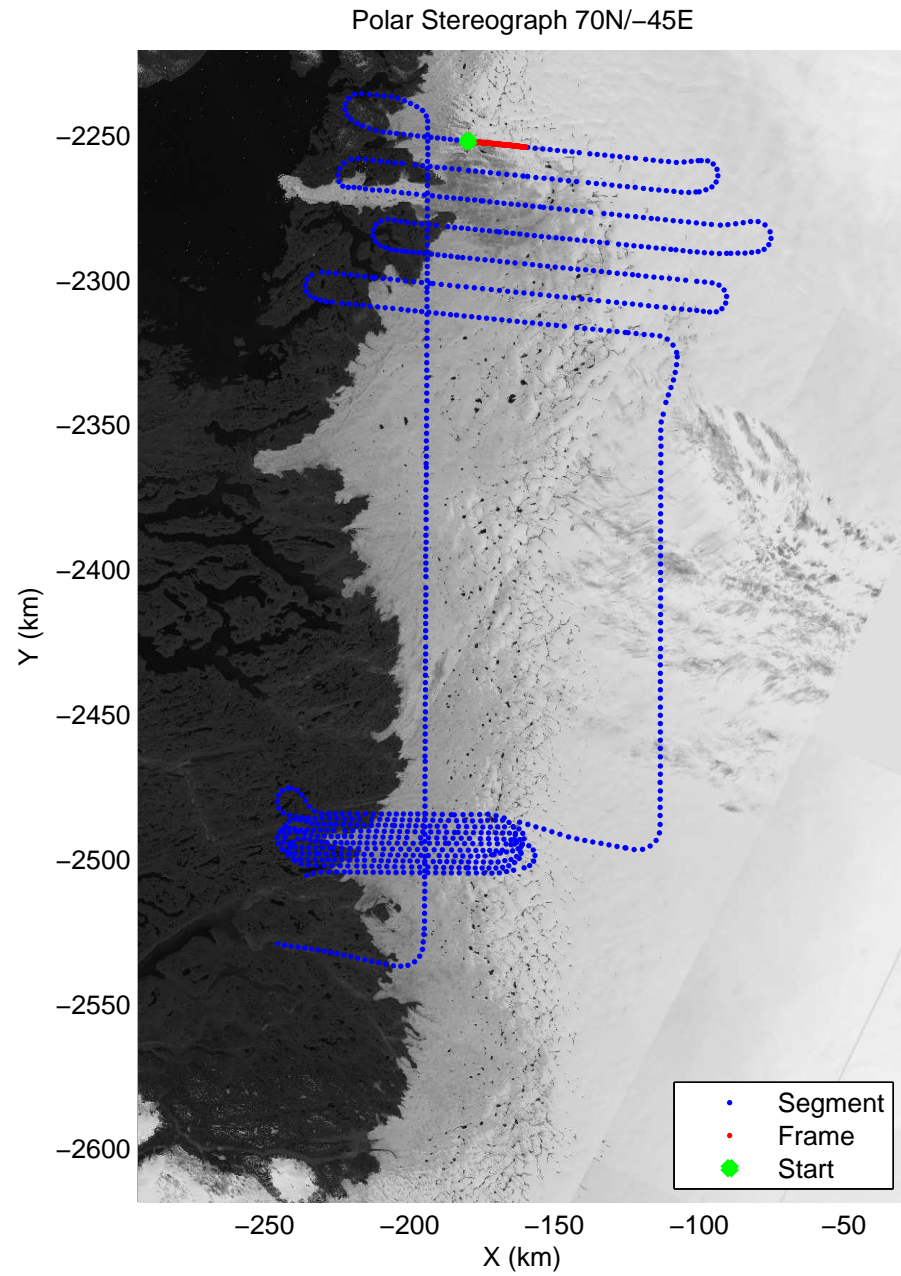

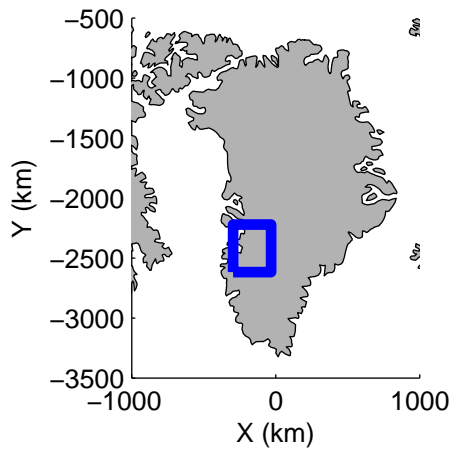
accum 2011_Greenland_P3: "SW Mopup 02" 20110416_01_020: 11:50:29.4 to 11:53:15.3 GPS






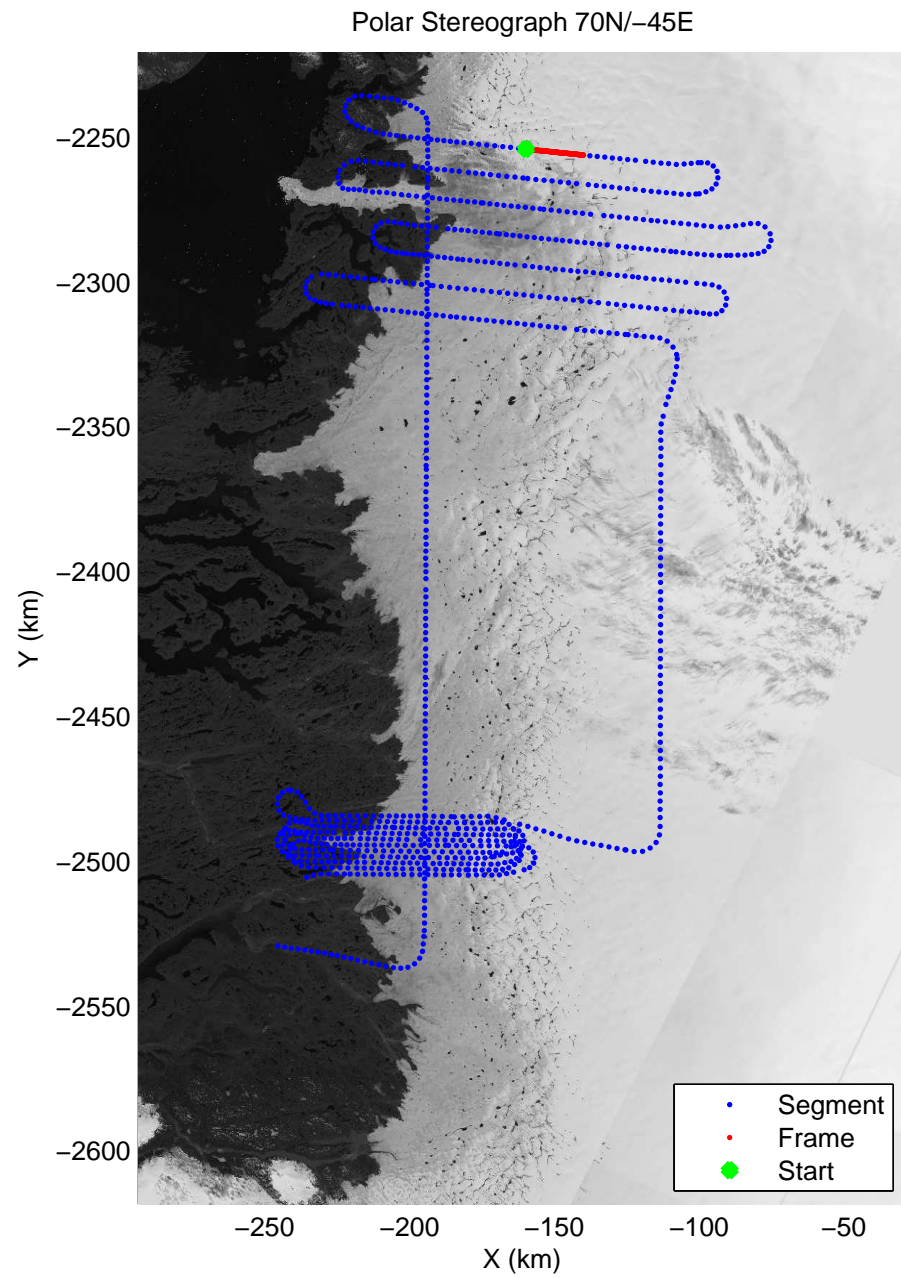

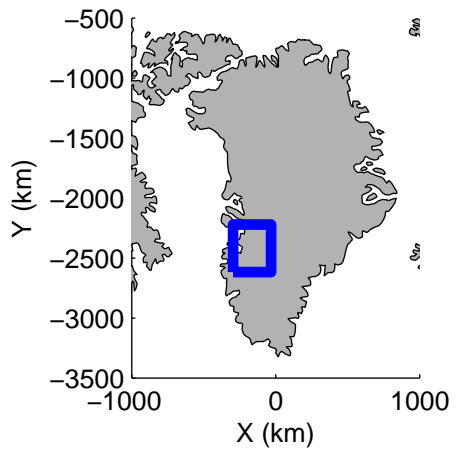
accum 2011_Greenland_P3: "SW Mopup 02" 20110416_01_021: 11:53:15.6 to 11:56:05.9 GPS






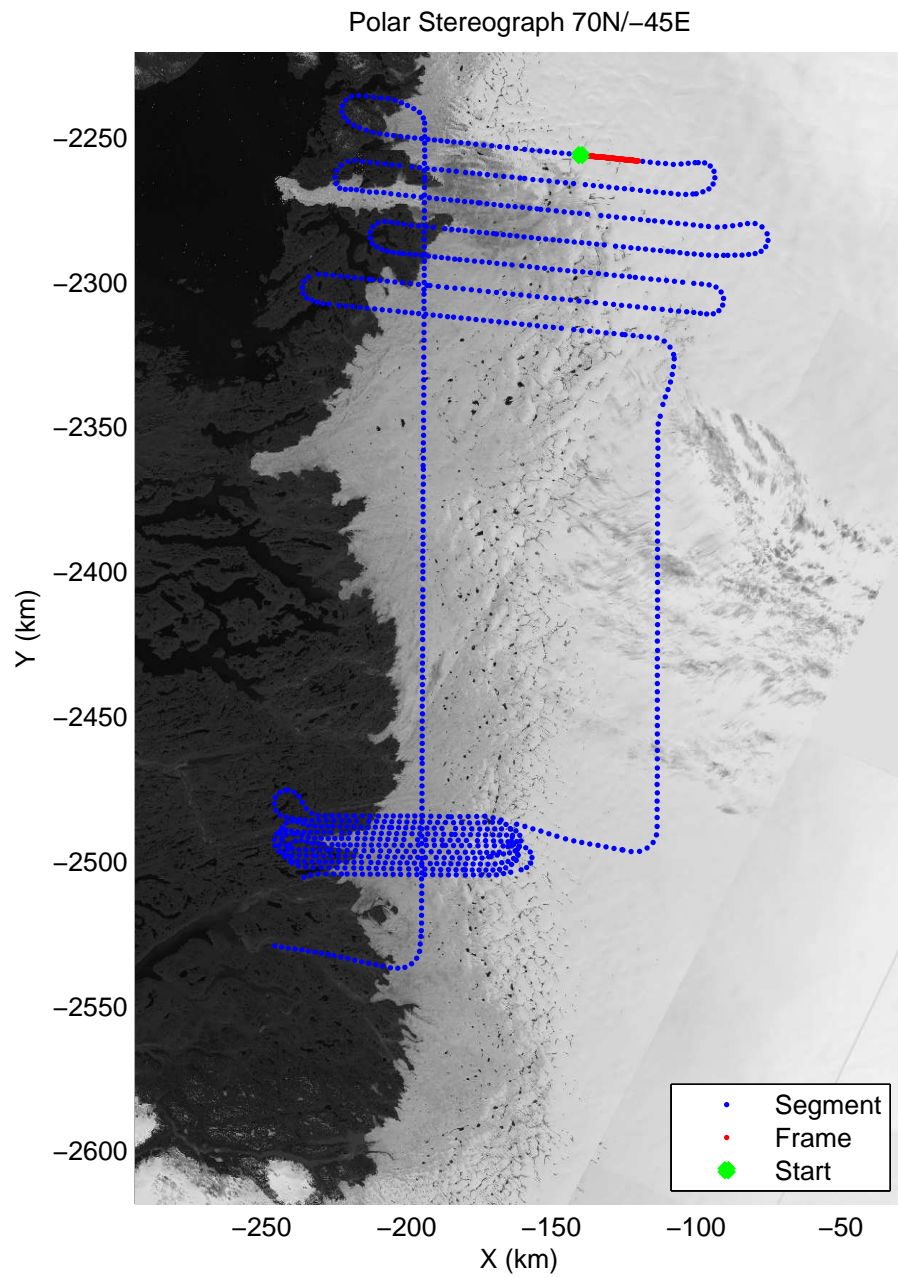

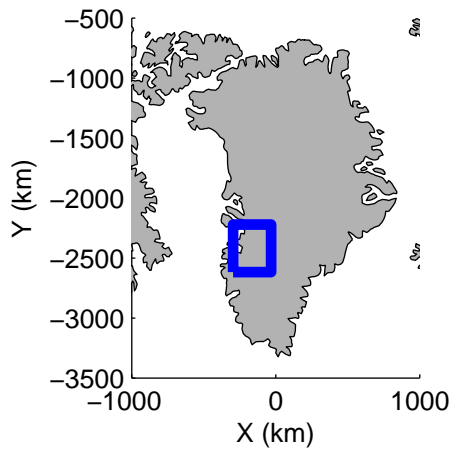
accum 2011_Greenland_P3: "SW Mopup 02" 20110416_01_022: 11:56:06.2 to 11:58:31.9 GPS






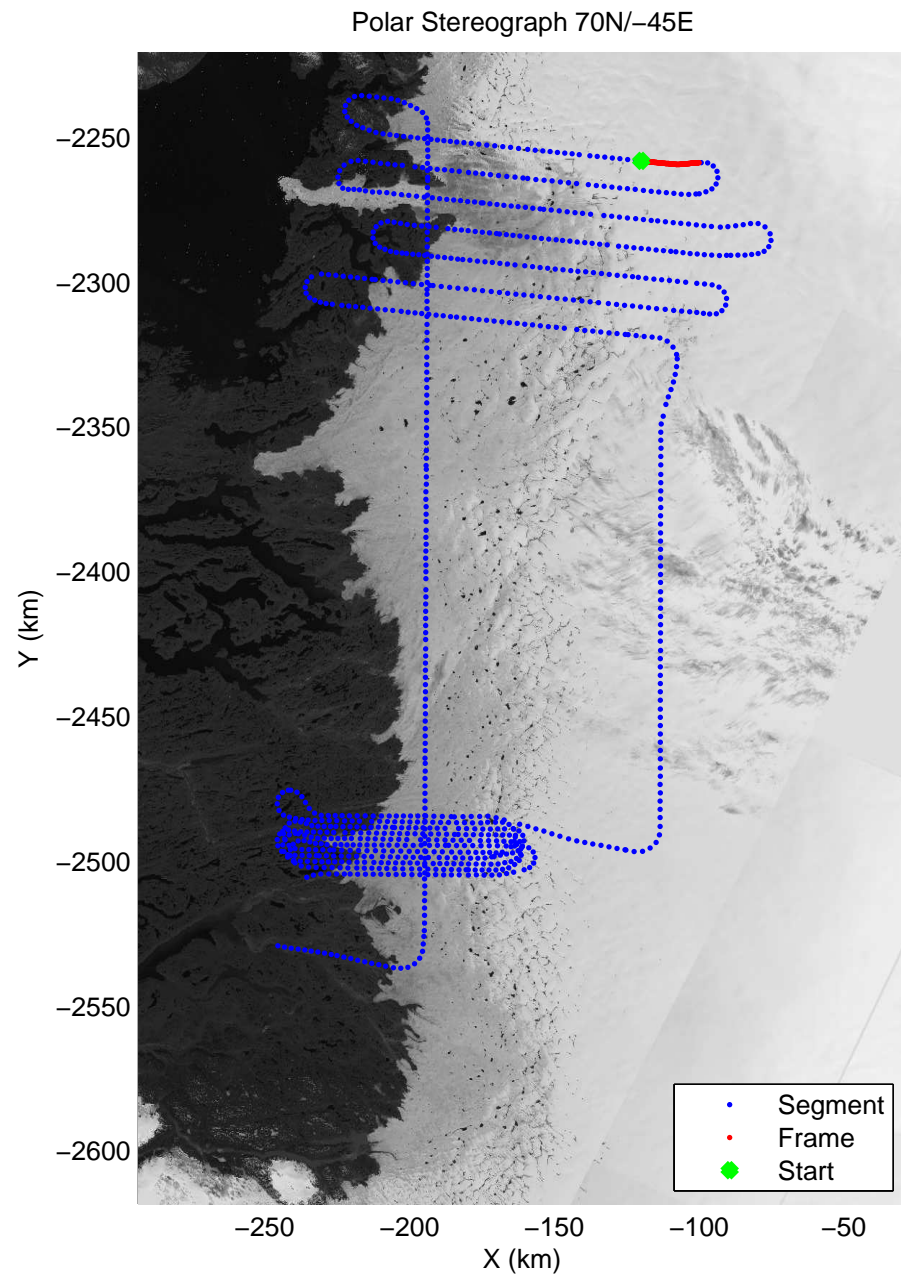
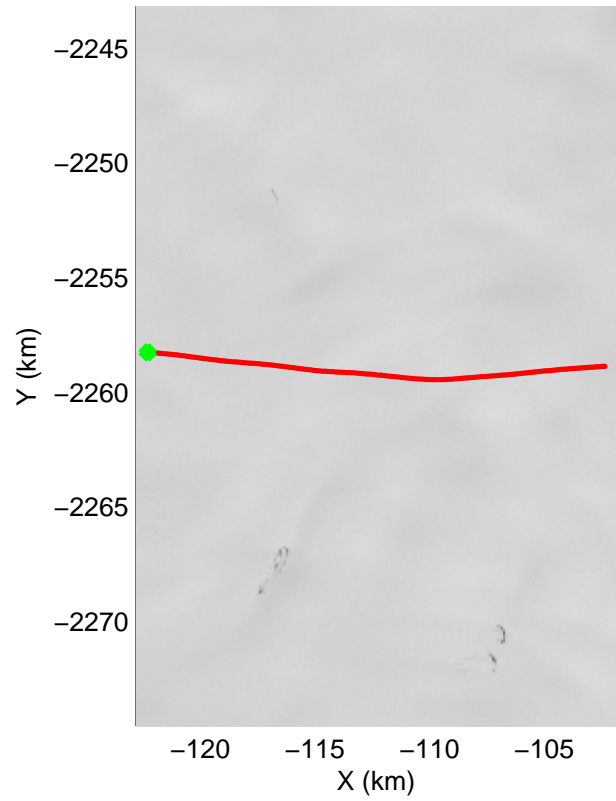
accum 2011_Greenland_P3: "SW Mopup 02" 20110416_01_023: 11:58:32.1 to 12:01:06.1 GPS






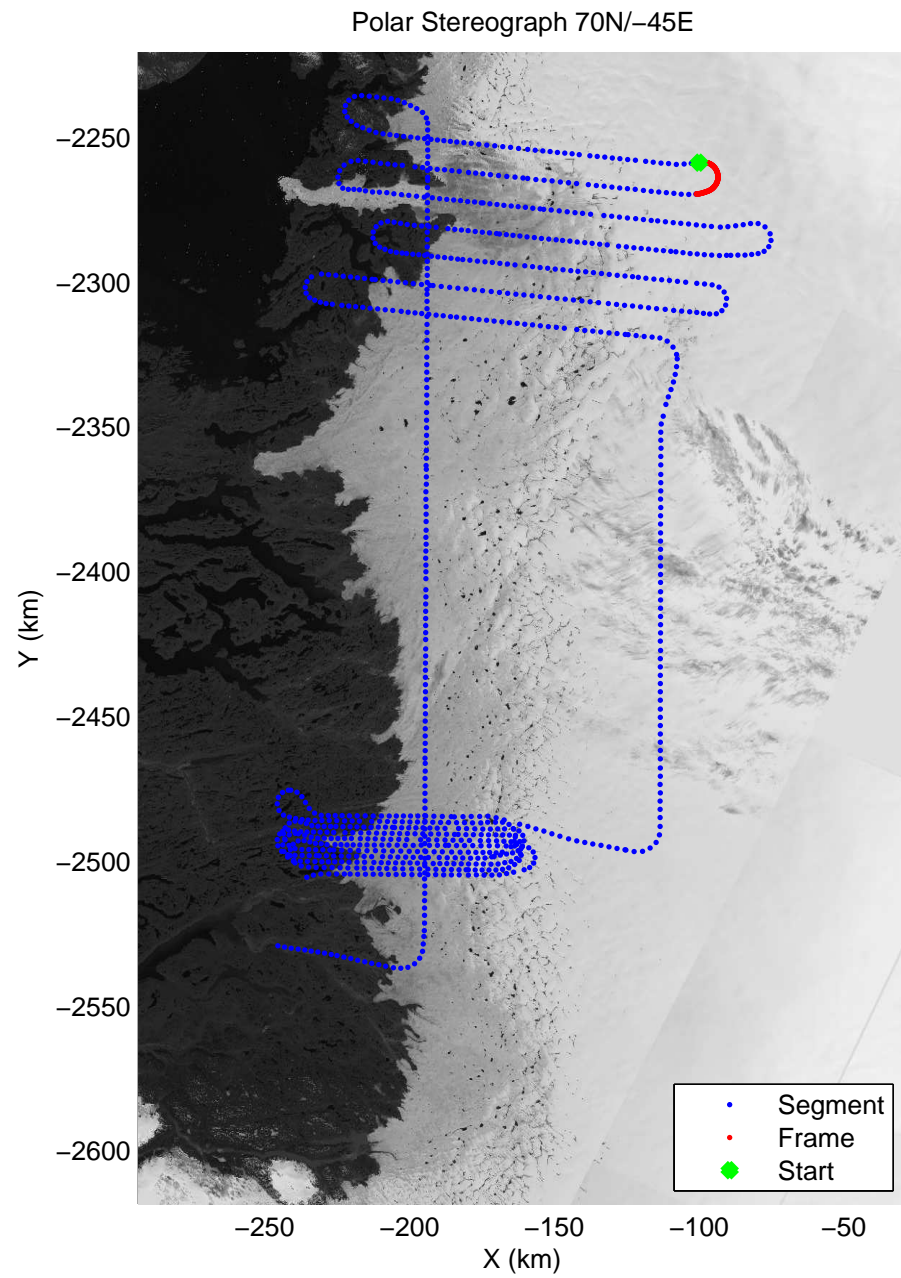
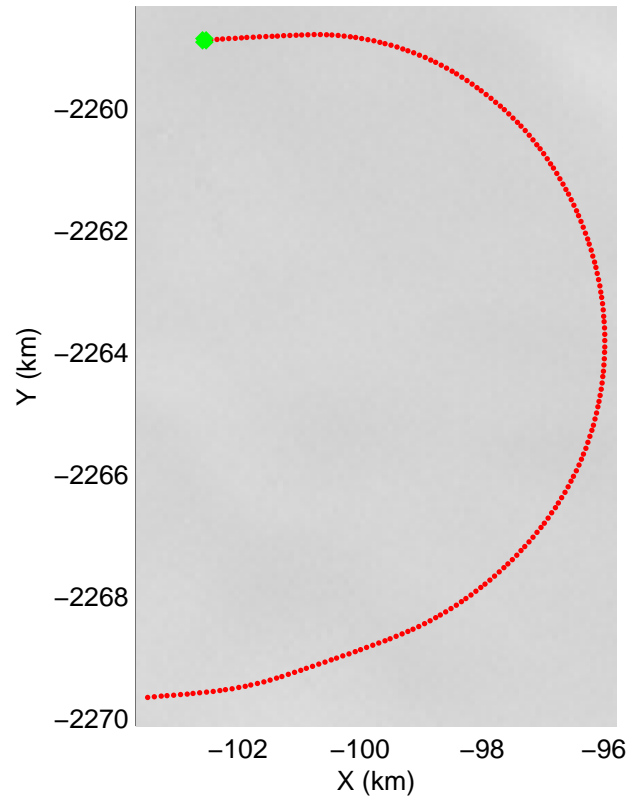
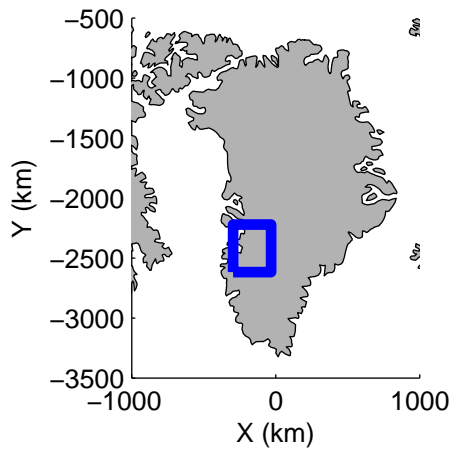
accum 2011_Greenland_P3: "SW Mopup 02" 20110416_01_024: 12:01:06.2 to 12:03:37.0 GPS






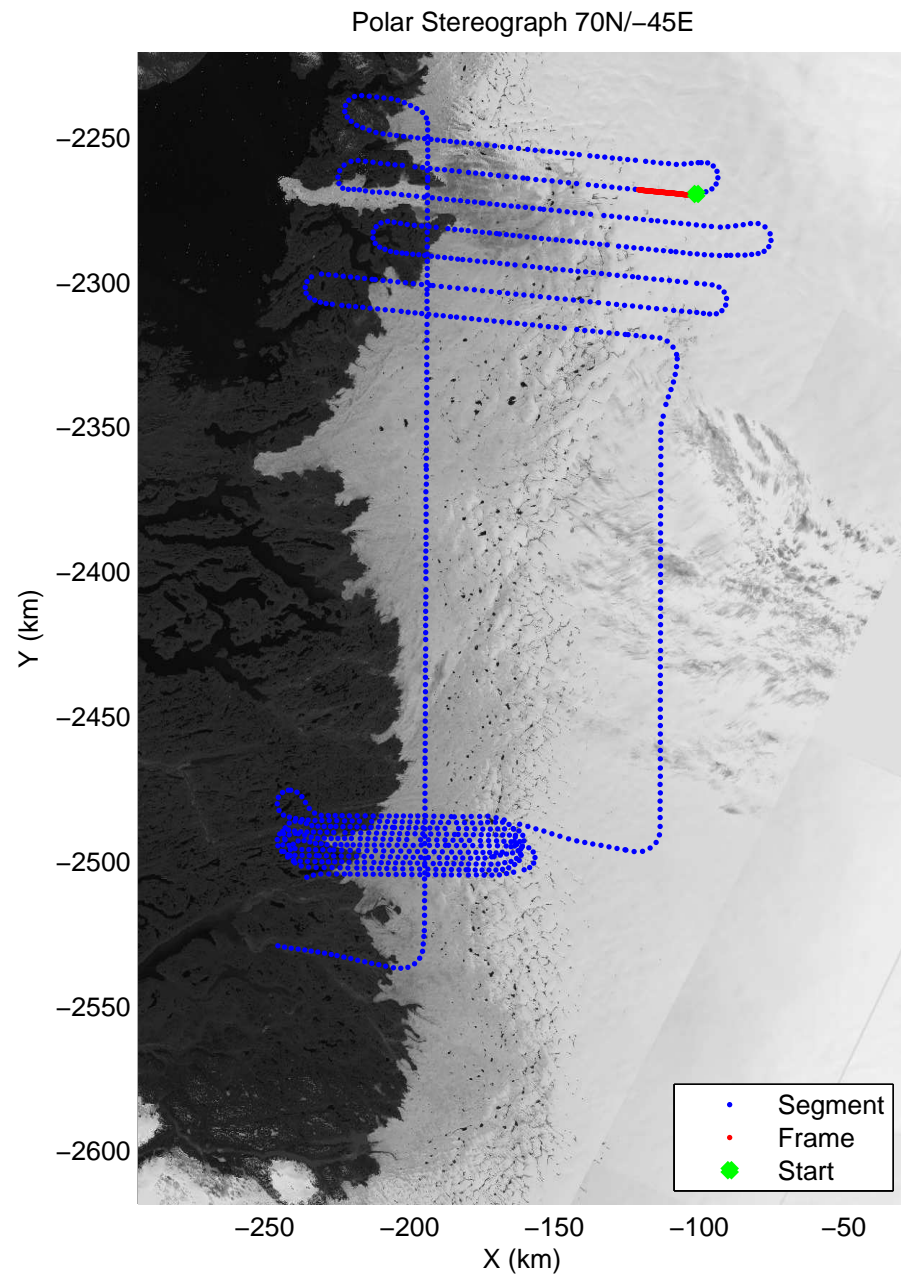
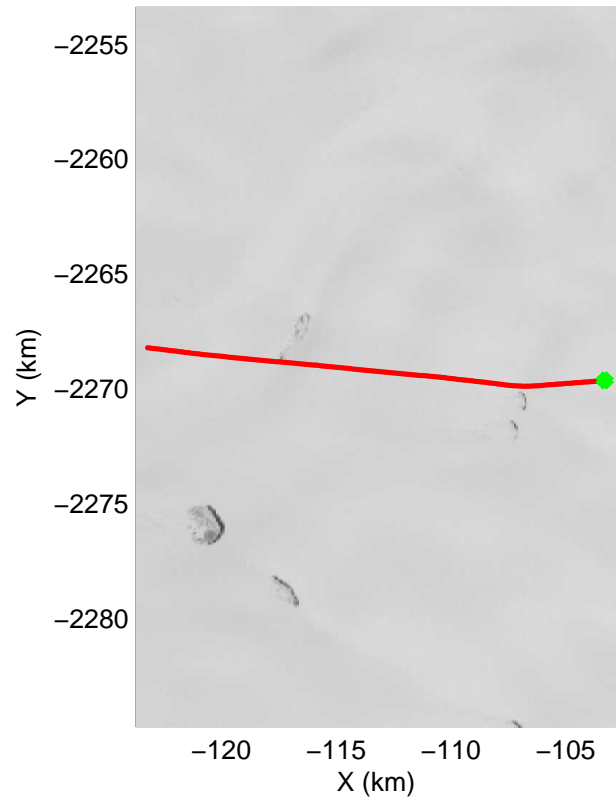
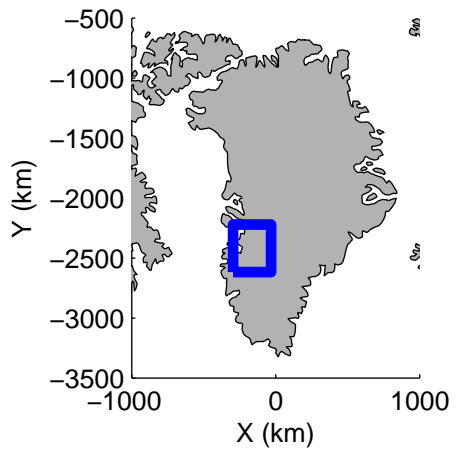
accum 2011_Greenland_P3: "SW Mopup 02" 20110416_01_025: 12:03:37.3 to 12:06:09.7 GPS






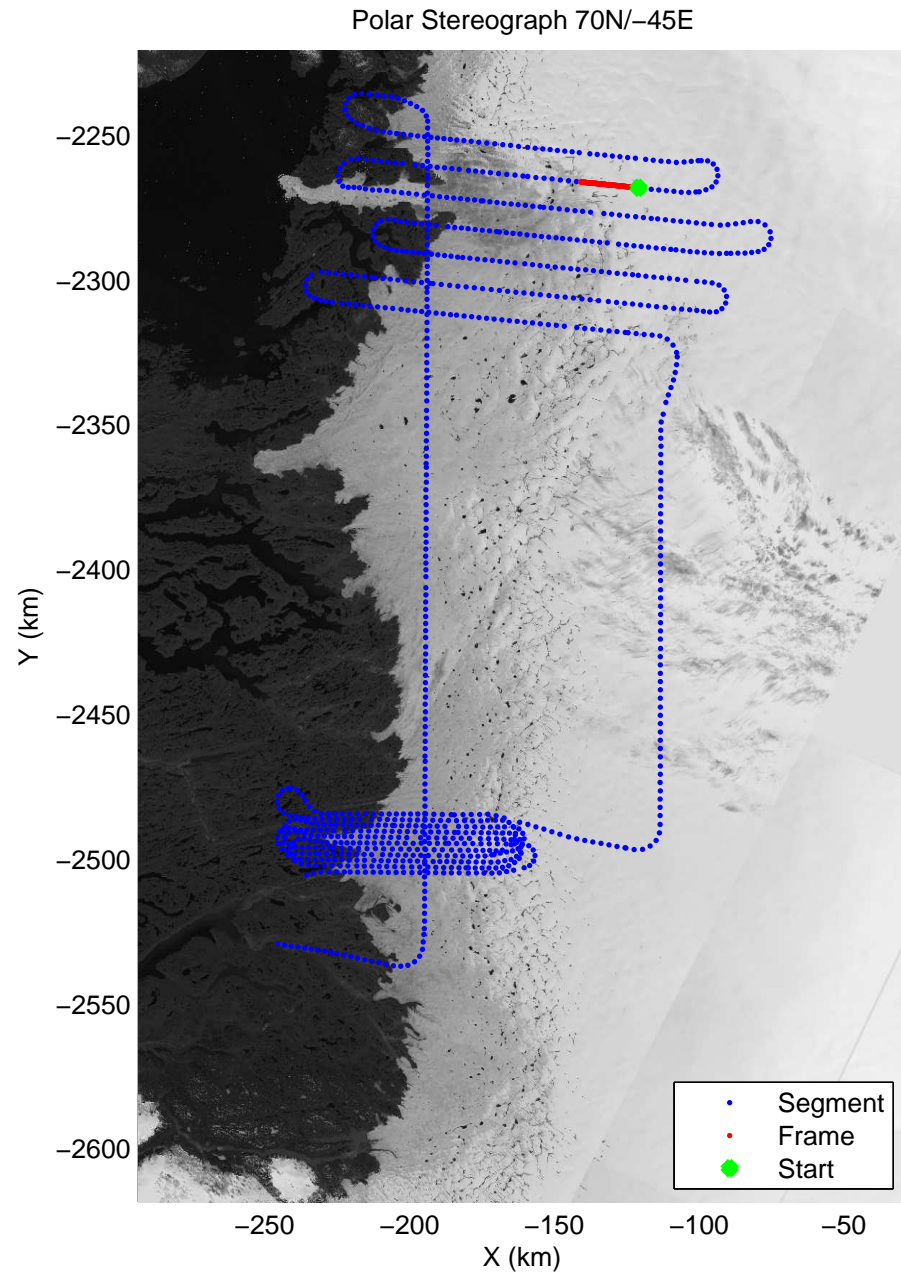

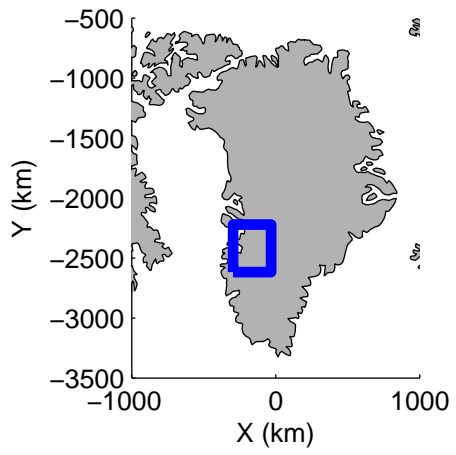
accum 2011_Greenland_P3: "SW Mopup 02" 20110416_01_026: 12:06:09.8 to 12:09:02.5 GPS






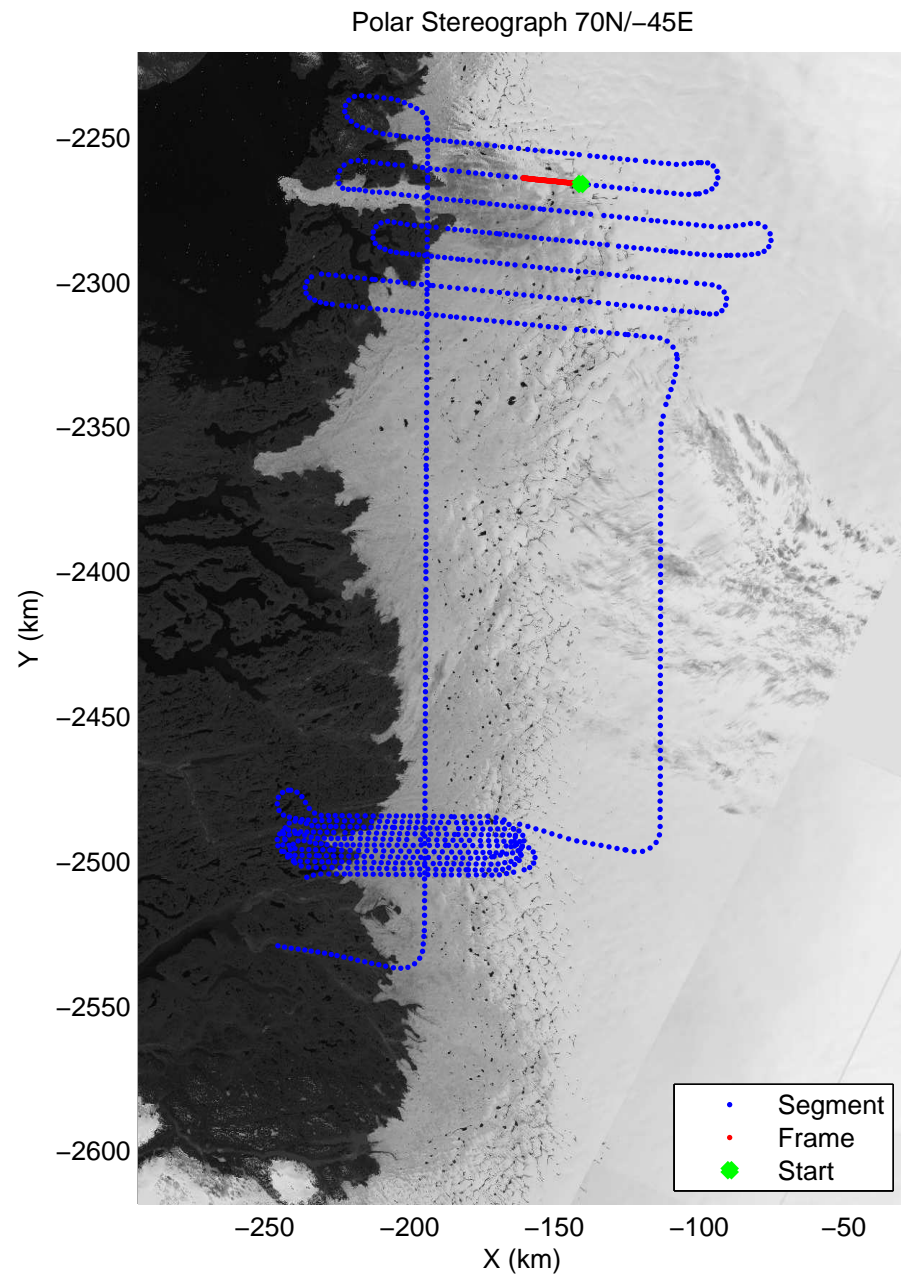

accum 2011_Greenland_P3: "SW Mopup 02" 20110416_01_027: 12:09:02.7 to 12:11:34.7 GPS







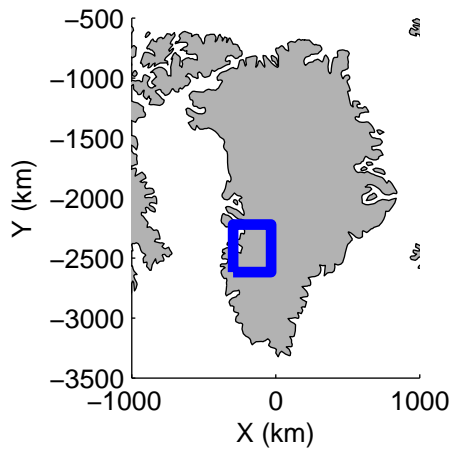
accum 2011_Greenland_P3: "SW Mopup 02" 20110416_01_028: 12:11:34.9 to 12:14:00.2 GPS



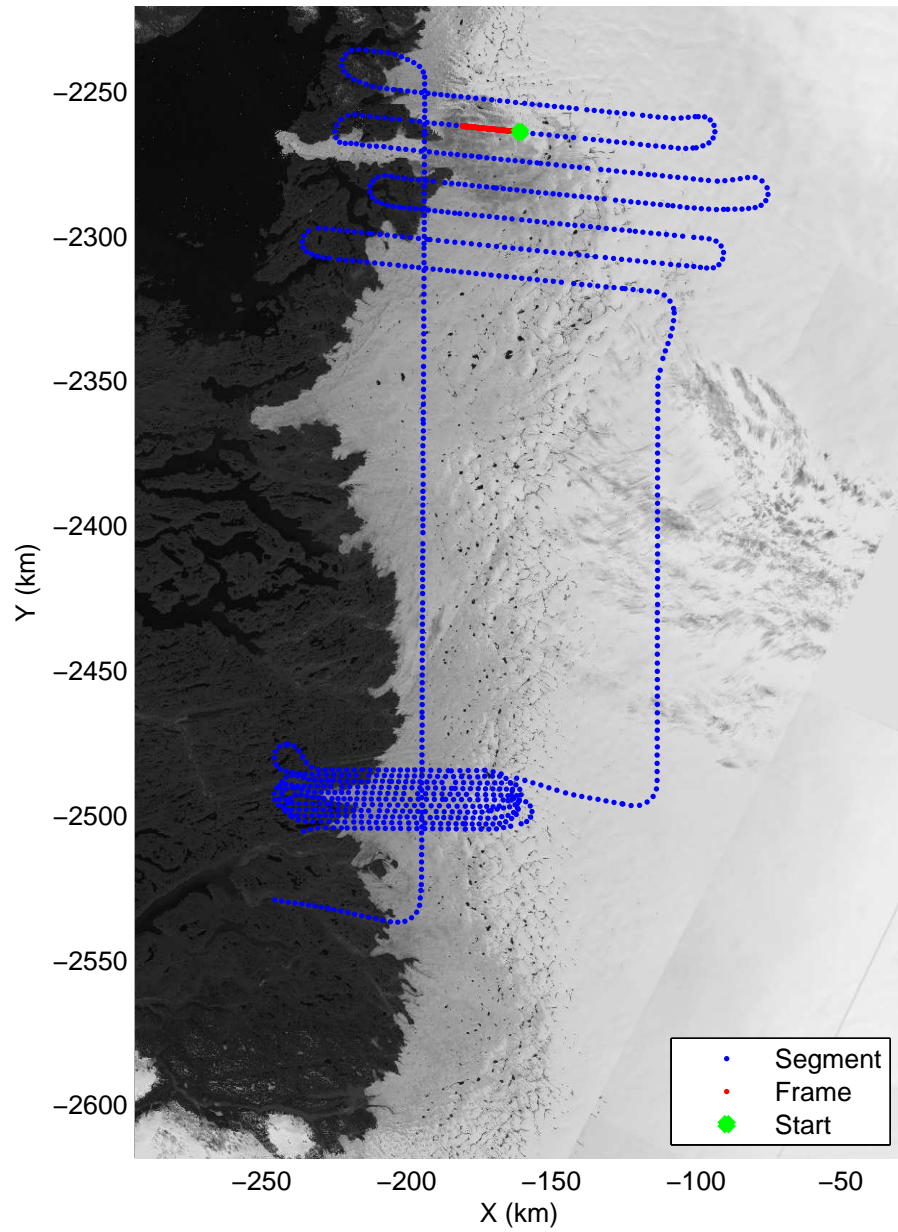


accum 2011_Greenland_P3: "SW Mopup 02" 20110416_01_029: 12:14:00.3 to 12:16:21.0 GPS




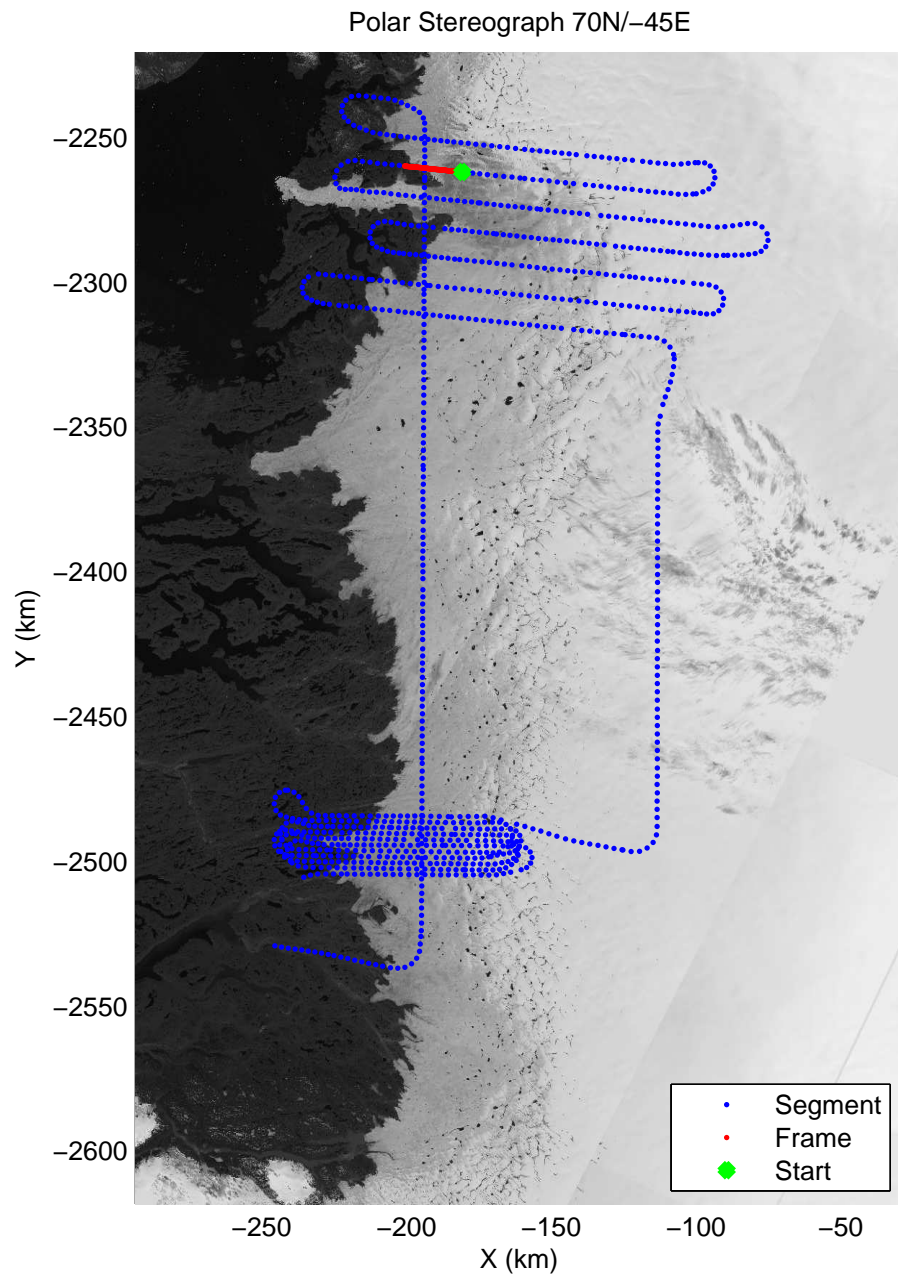

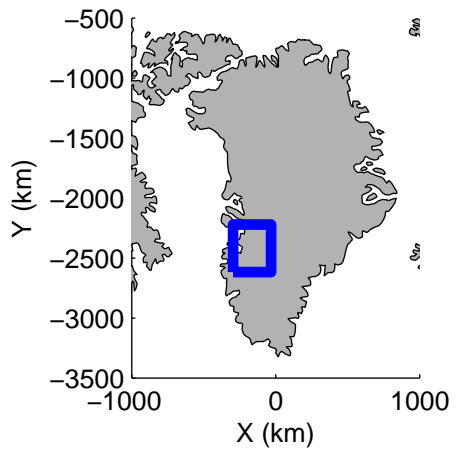


Polar Stereograph 70N/-45E






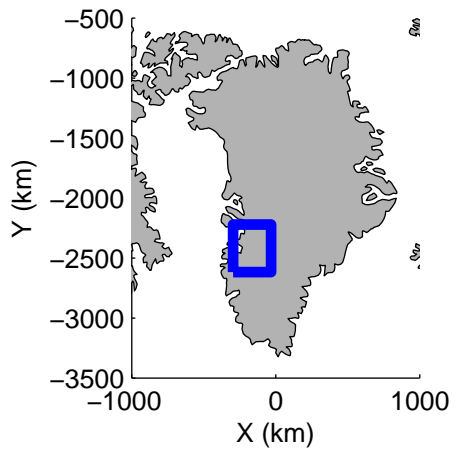
accum 2011_Greenland_P3: "SW Mopup 02" 20110416_01_030: 12:16:21.2 to 12:18:48.5 GPS






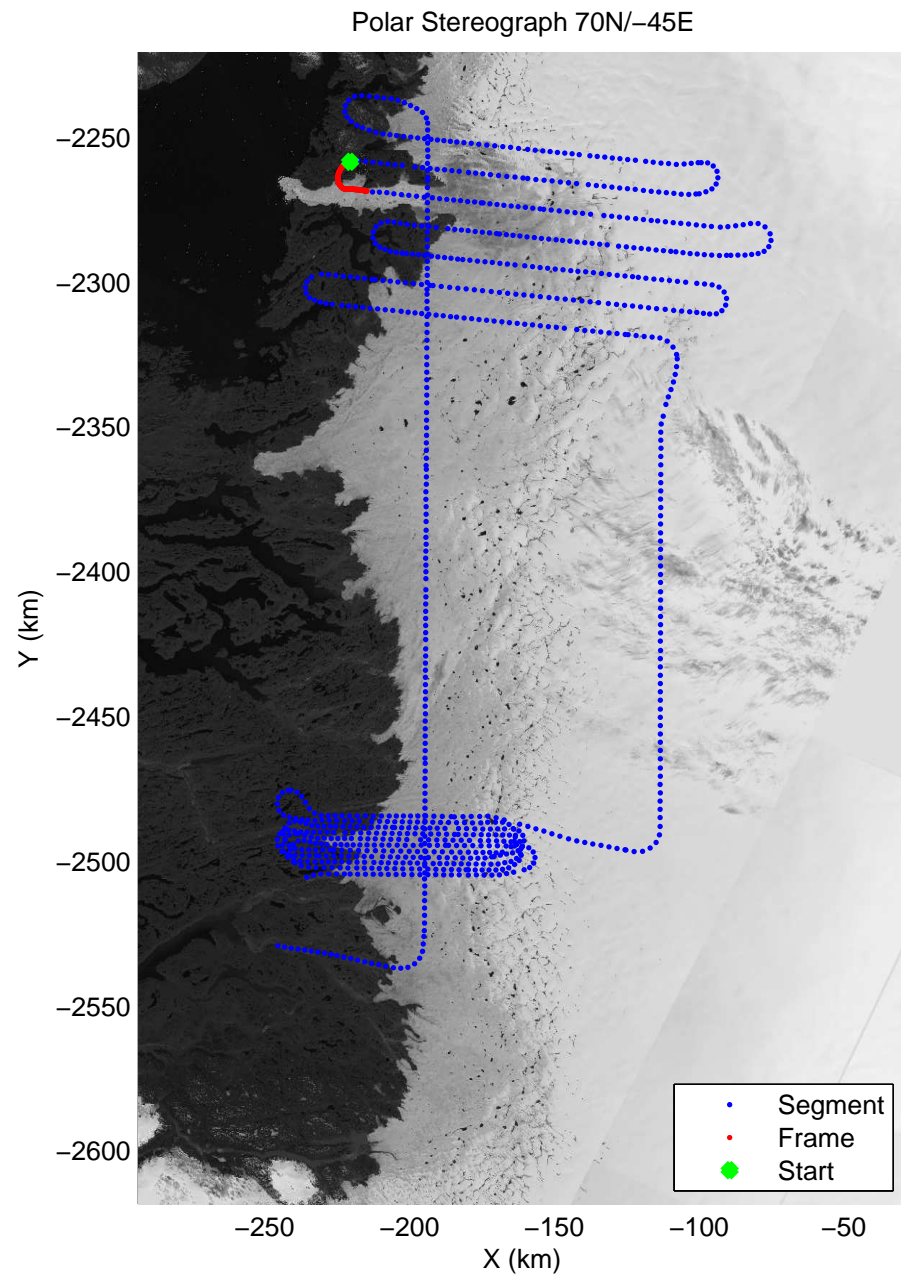

accum 2011_Greenland_P3: "SW Mopup 02" 20110416_01_031: 12:18:48.7 to 12:21:23.8 GPS






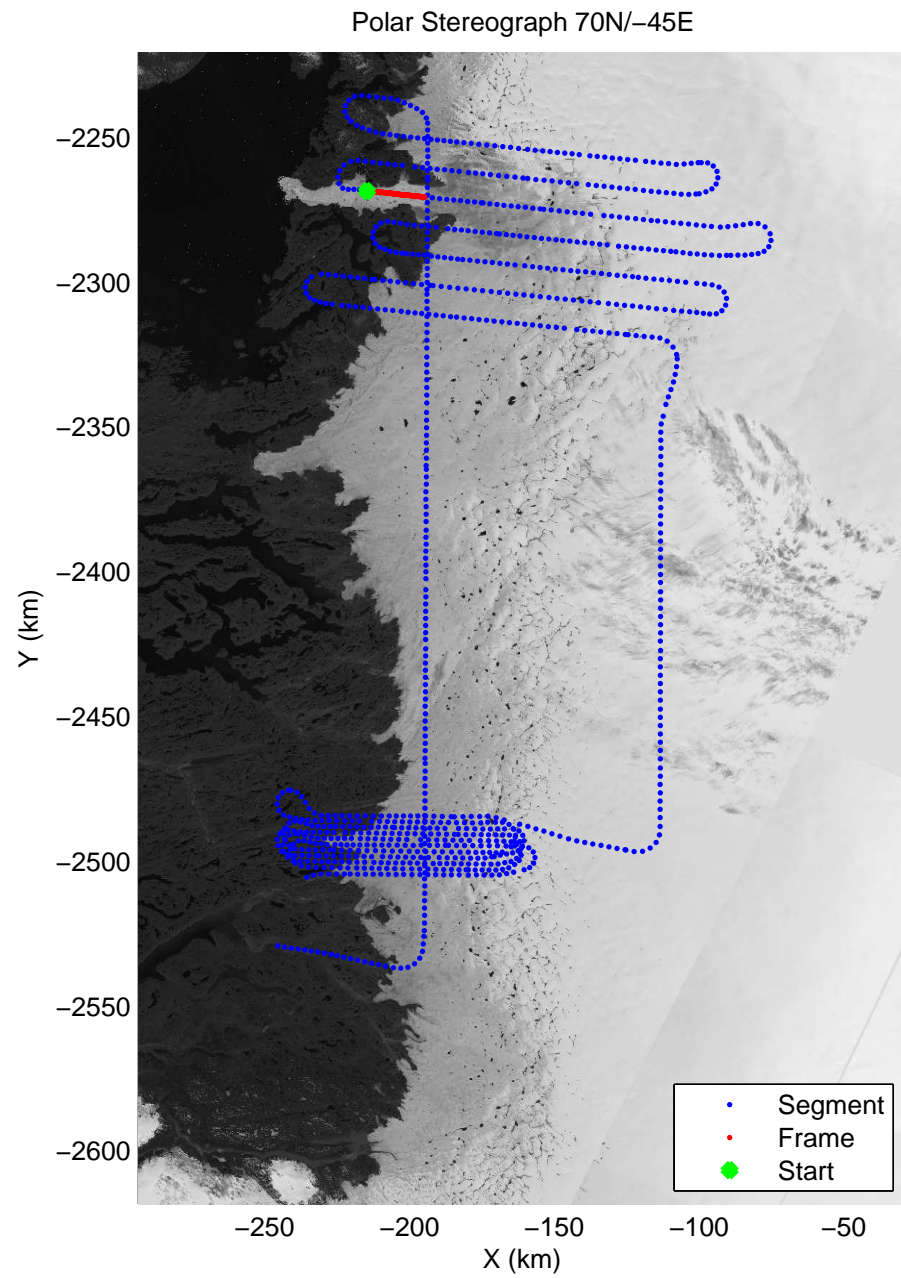

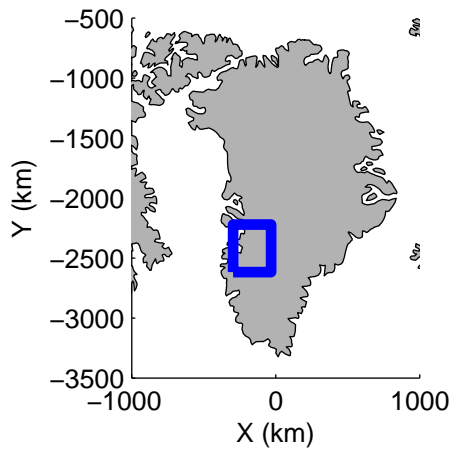
accum 2011_Greenland_P3: "SW Mopup 02" 20110416_01_032: 12:21:24.0 to 12:23:59.8 GPS







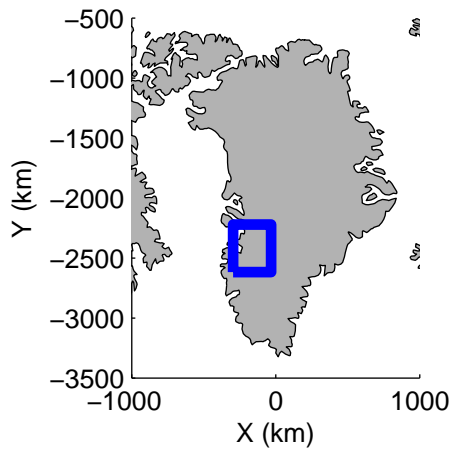
accum 2011_Greenland_P3: "SW Mopup 02" 20110416_01_033: 12:23:60.0 to 12:27:01.5 GPS



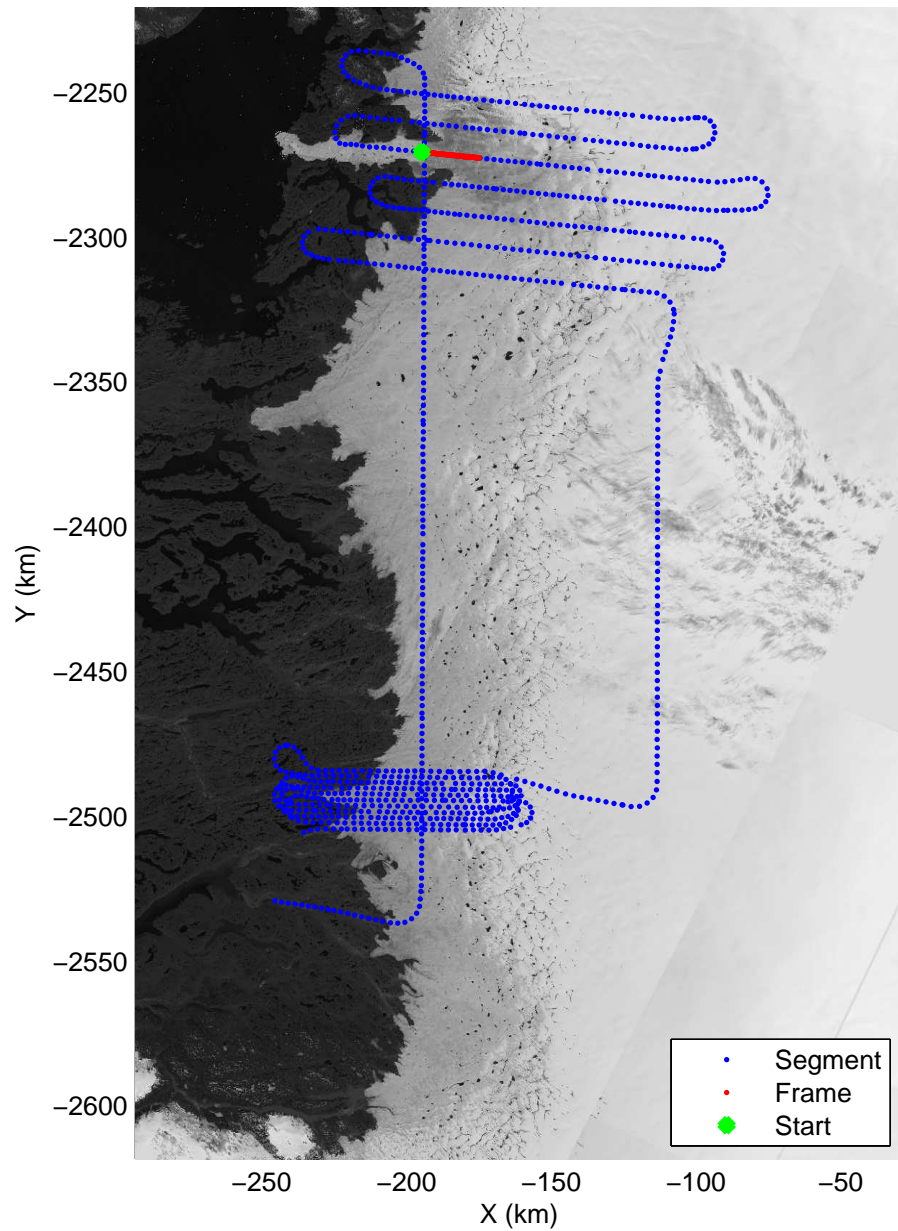


accum 2011_Greenland_P3: "SW Mopup 02" 20110416_01_034: 12:27:01.7 to 12:29:36.9 GPS




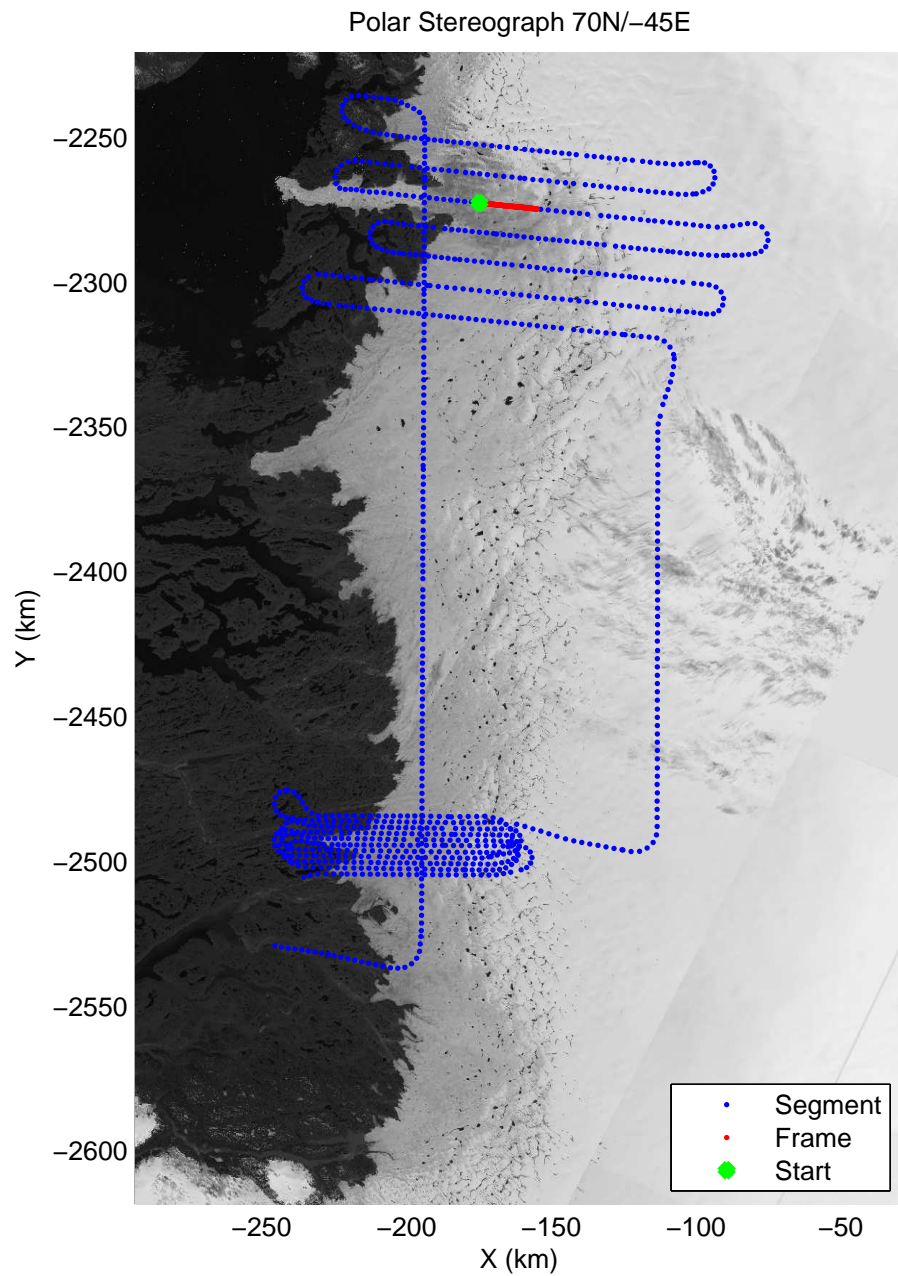

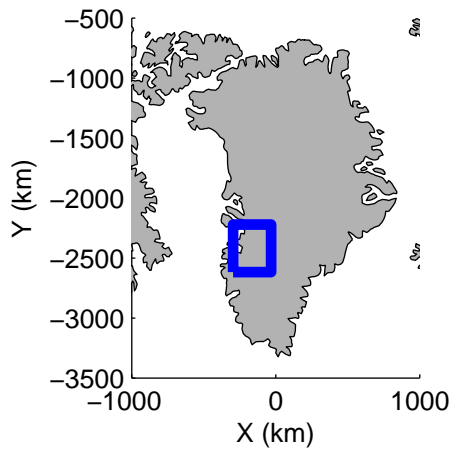


Polar Stereograph 70N/-45E




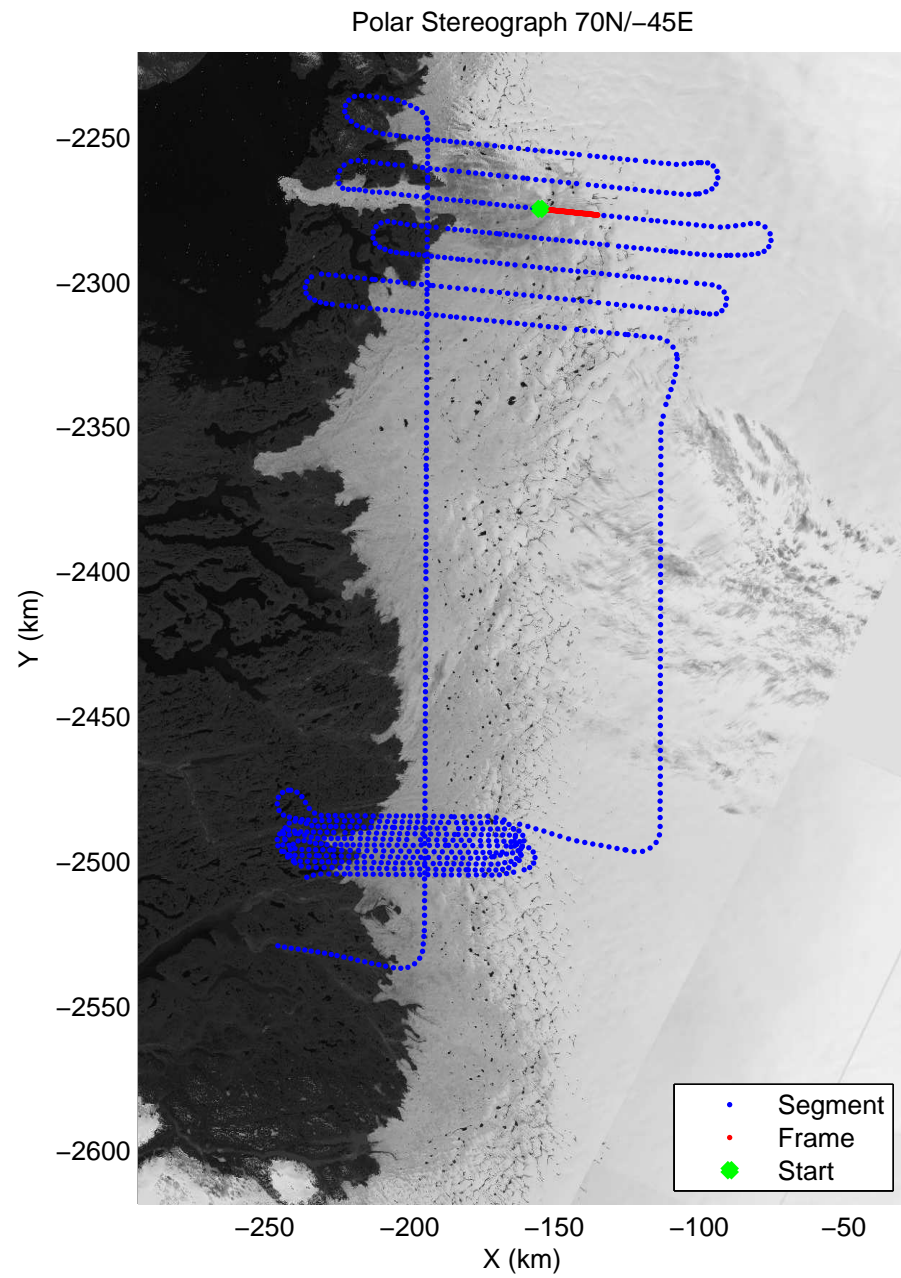

accum 2011_Greenland_P3: "SW Mopup 02" 20110416_01_035: 12:29:37.1 to 12:32:18.2 GPS






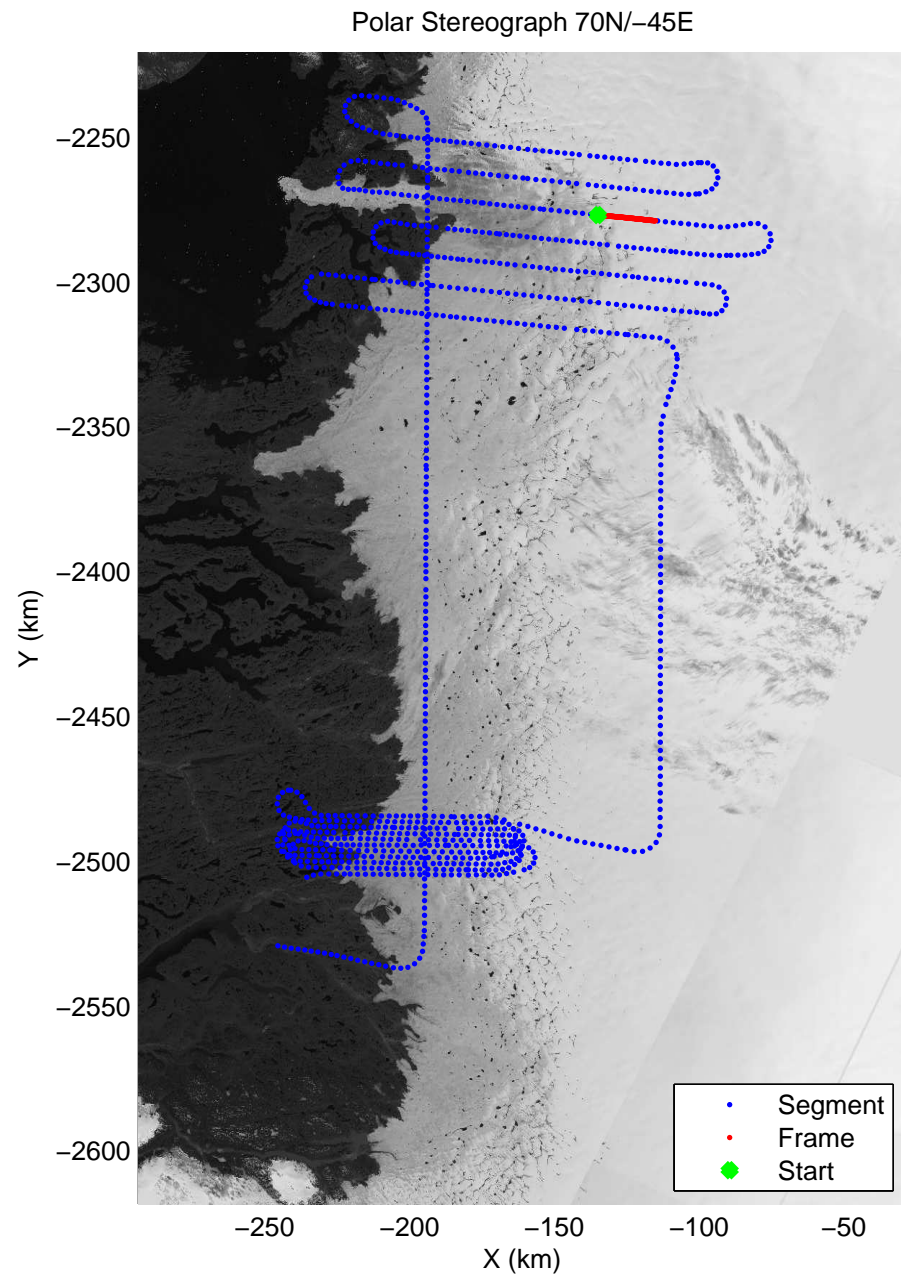

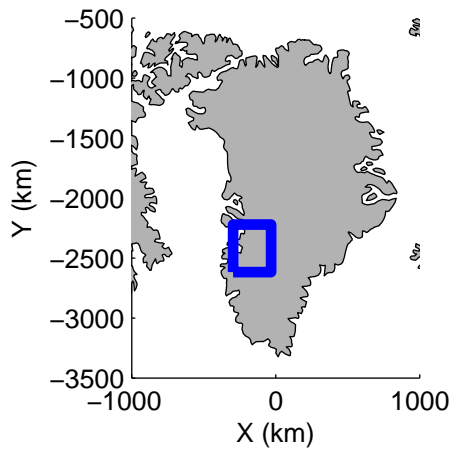
accum 2011_Greenland_P3: "SW Mopup 02" 20110416_01_036: 12:32:18.5 to 12:34:57.9 GPS






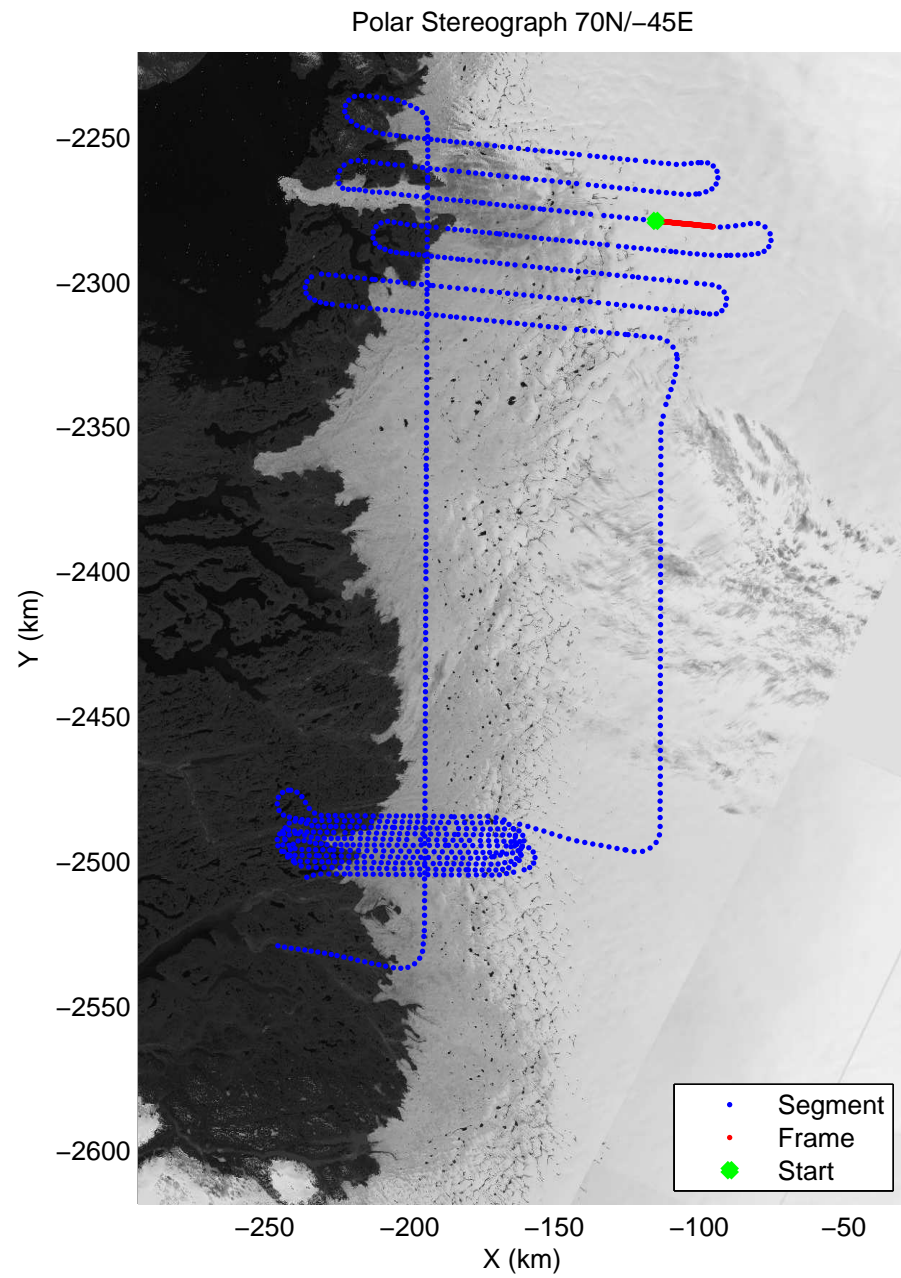
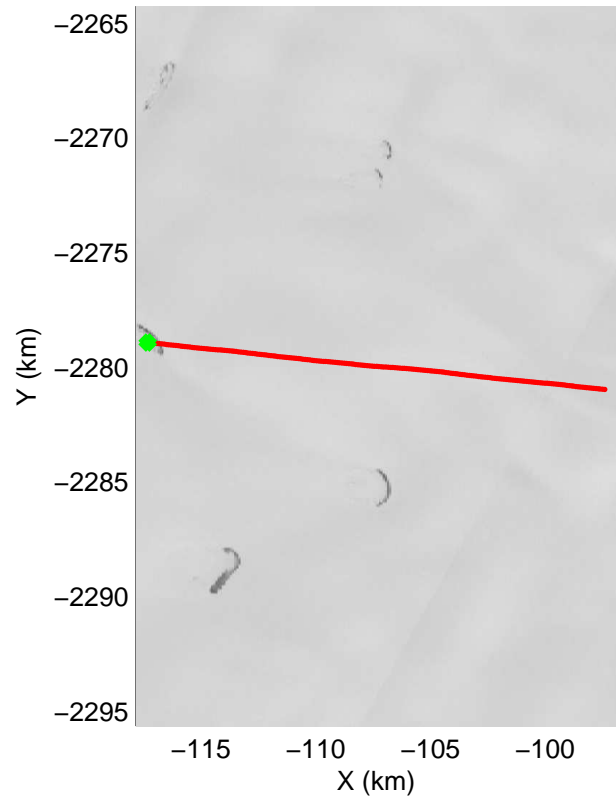
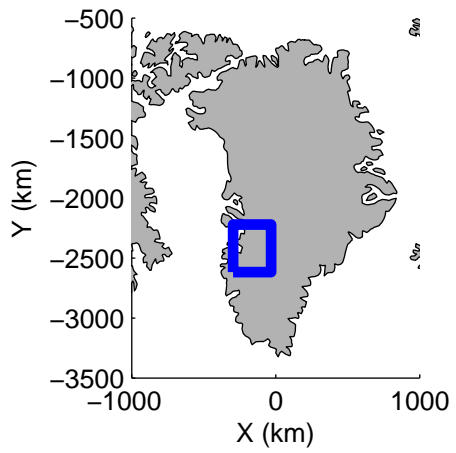
accum 2011_Greenland_P3: "SW Mopup 02" 20110416_01_037: 12:34:58.1 to 12:37:23.9 GPS






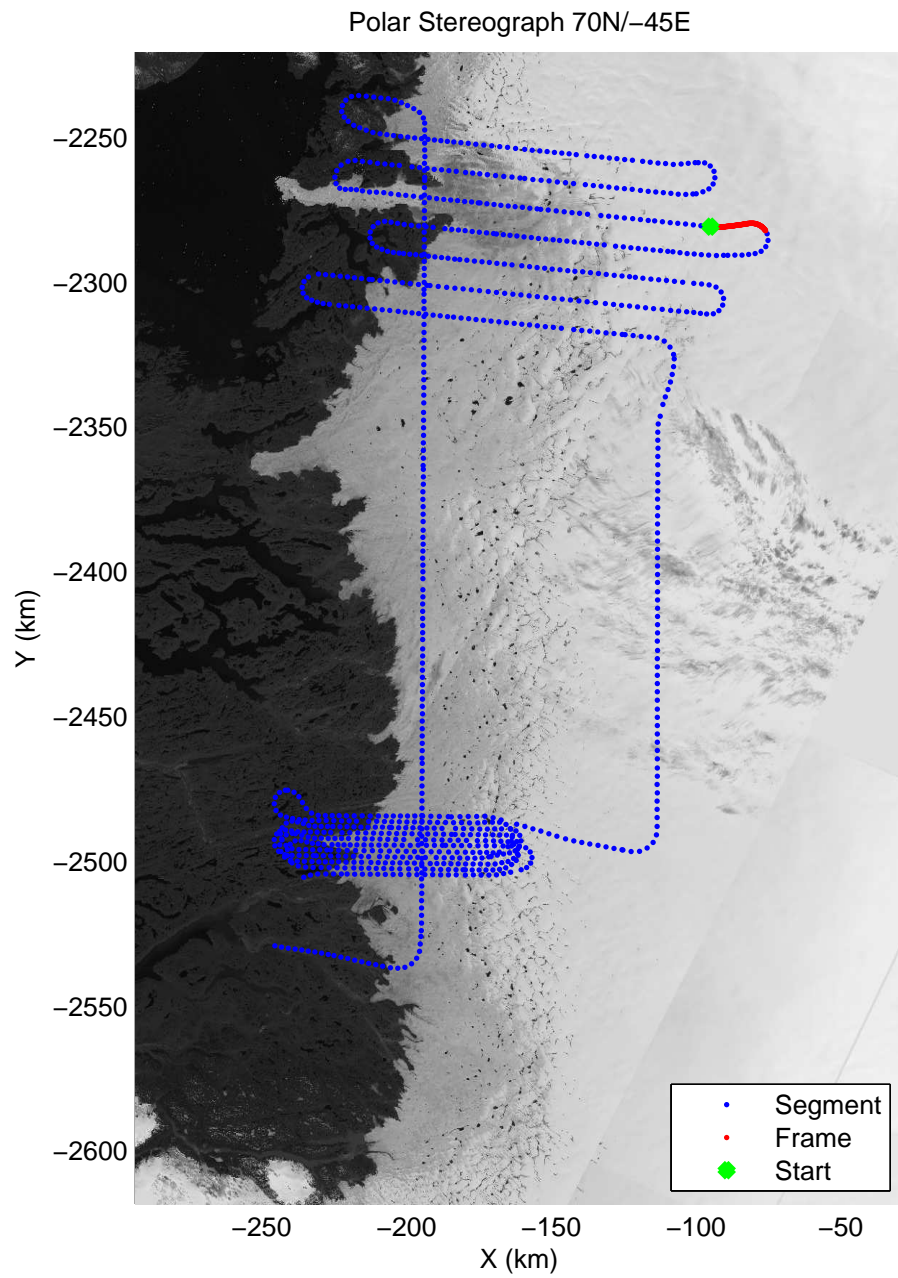
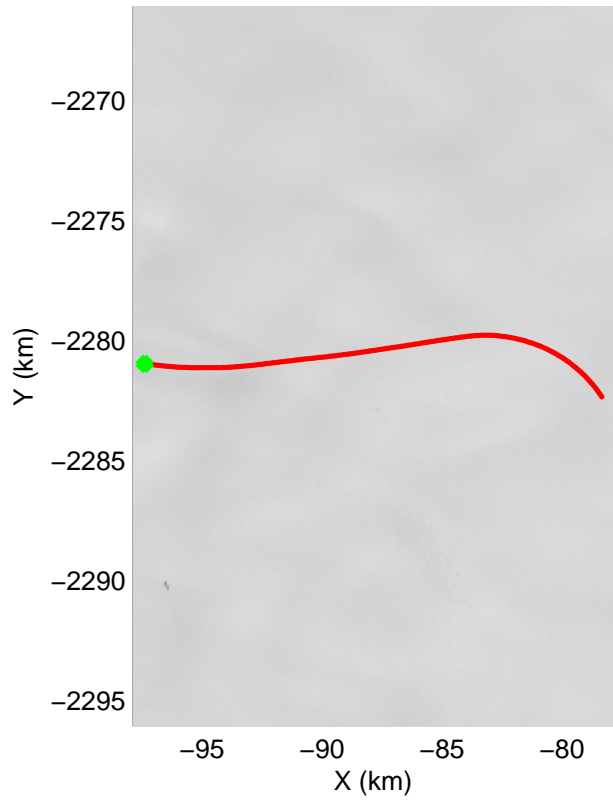
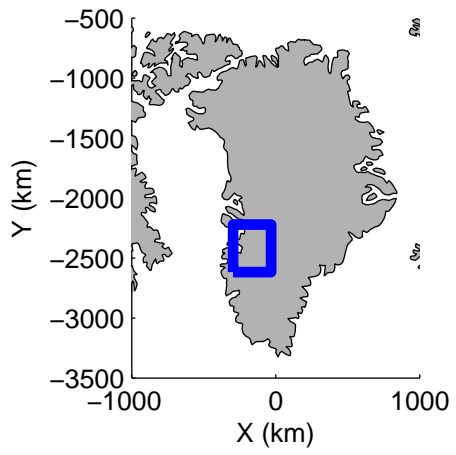
accum 2011_Greenland_P3: "SW Mopup 02" 20110416_01_038: 12:37:24.1 to 12:39:47.9 GPS






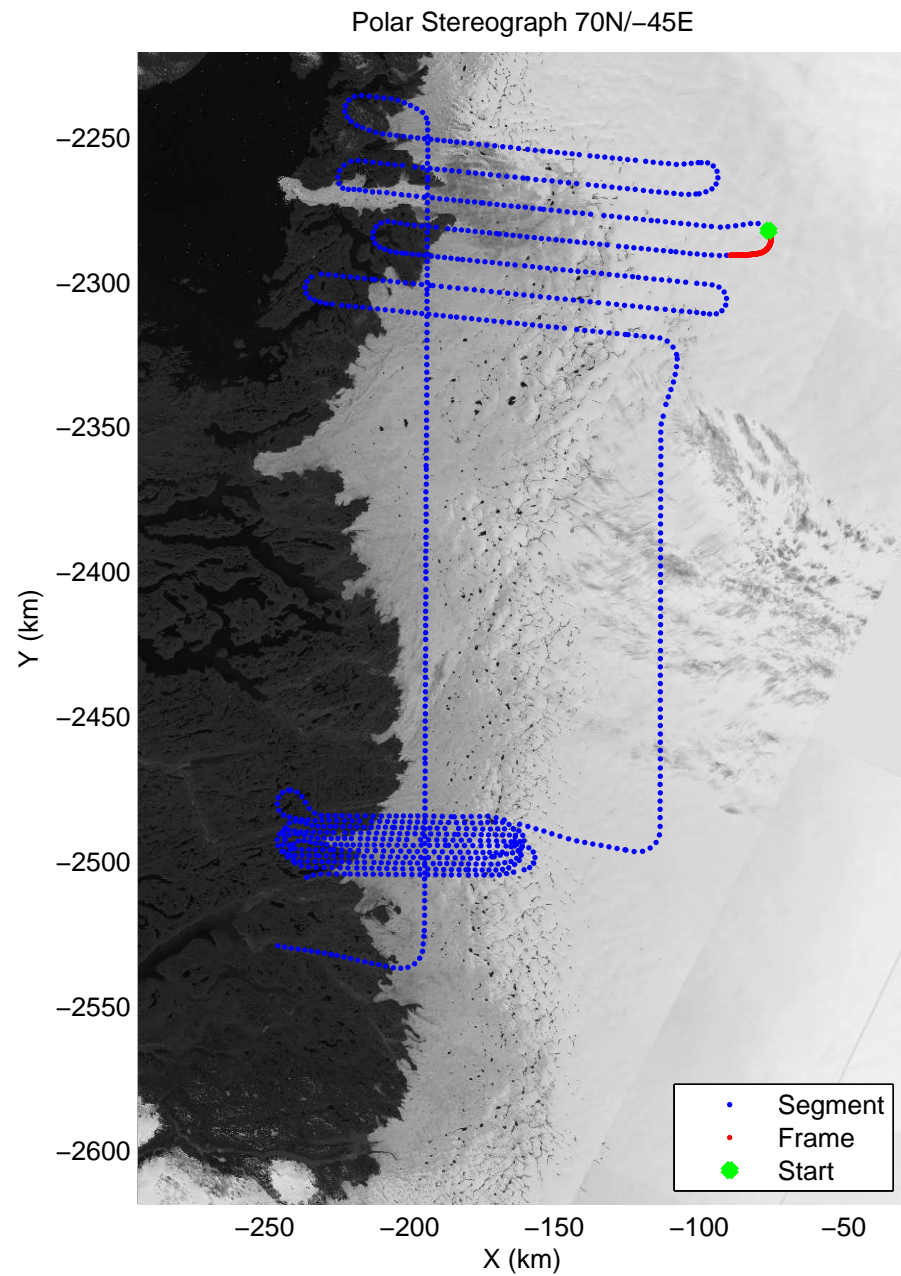
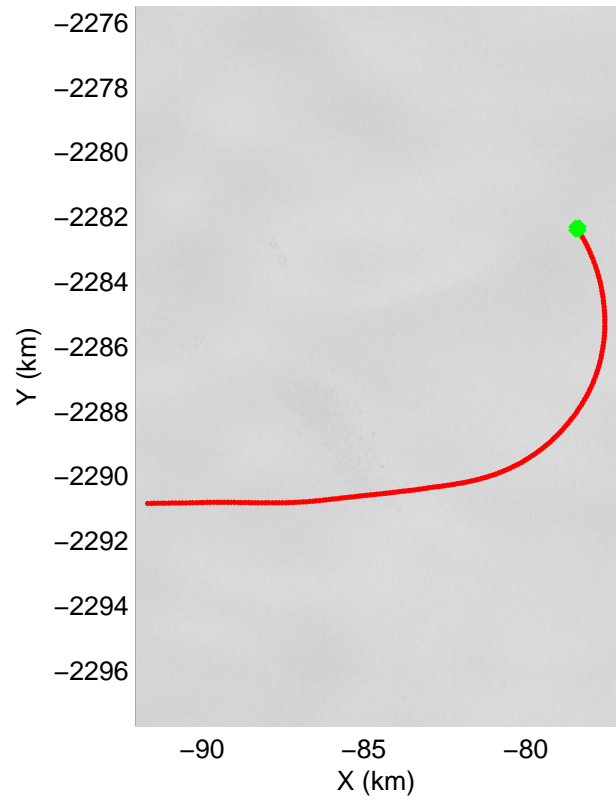
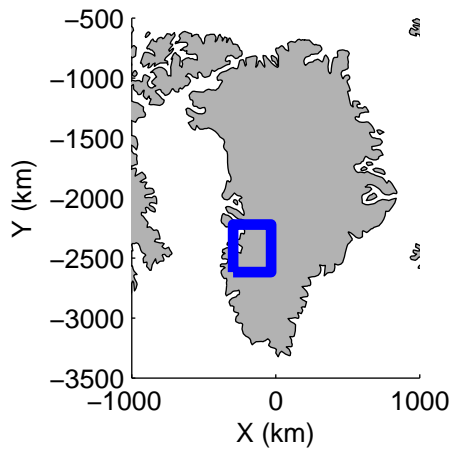
accum 2011_Greenland_P3: "SW Mopup 02" 20110416_01_039: 12:39:48.1 to 12:42:16.5 GPS






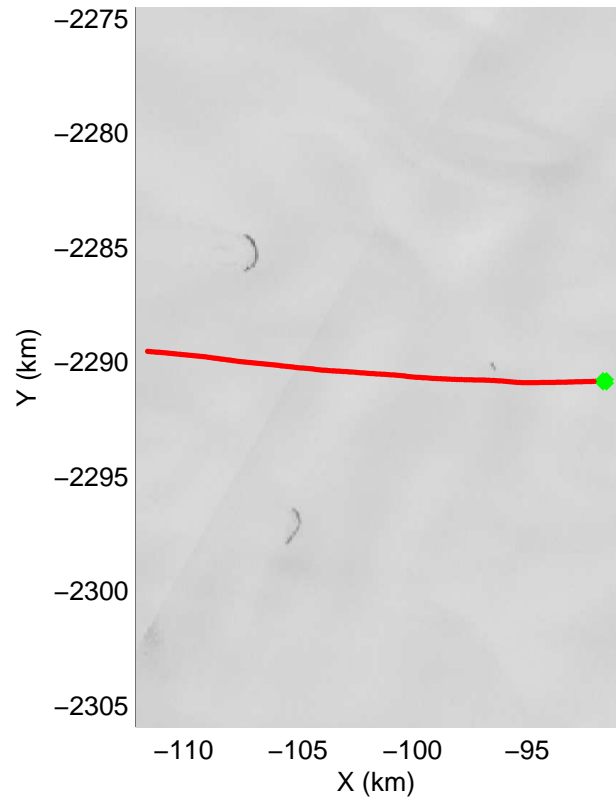
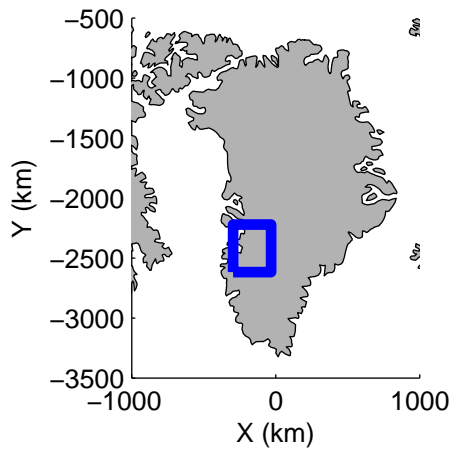
accum 2011_Greenland_P3: "SW Mopup 02" 20110416_01_040: 12:42:16.6 to 12:44:47.7 GPS



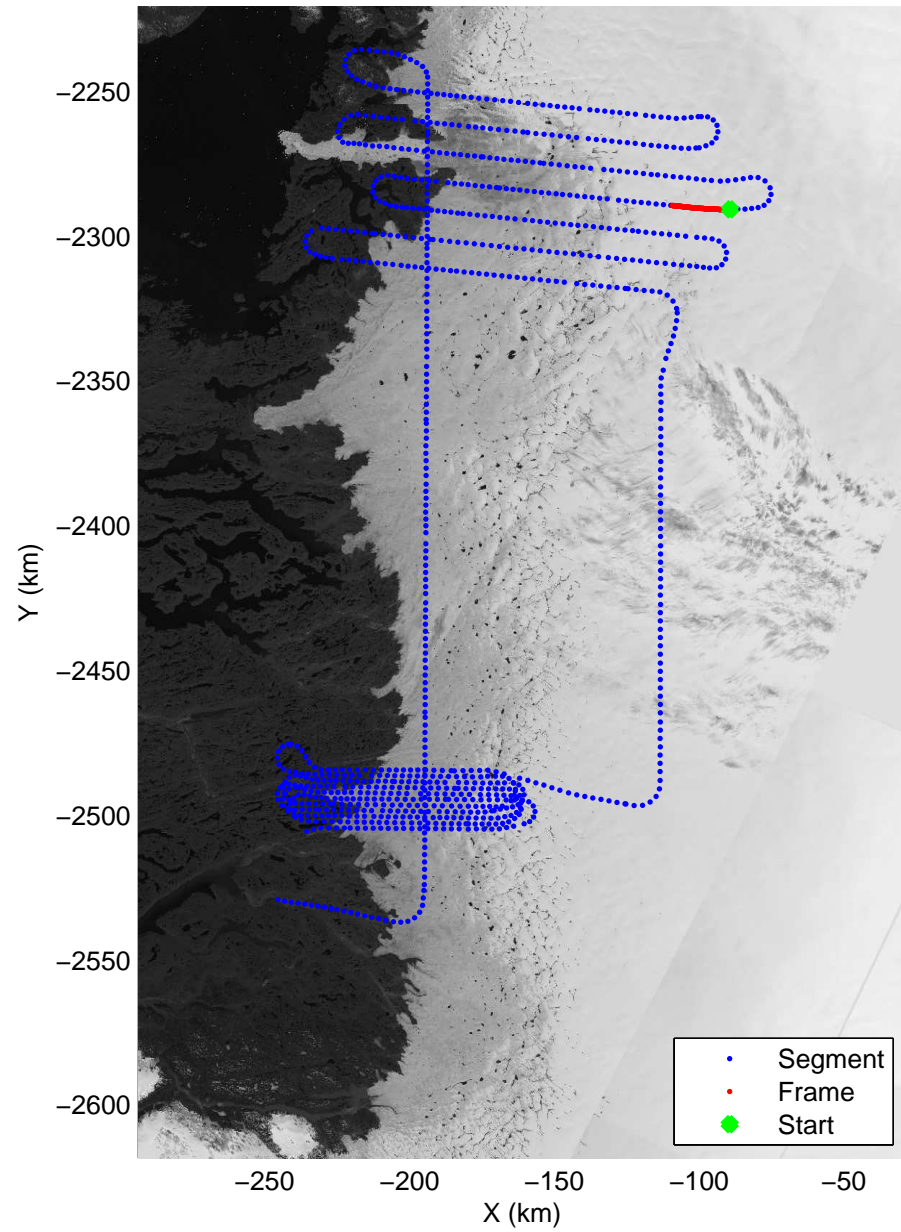


accum 2011_Greenland_P3: "SW Mopup 02" 20110416_01_041: 12:44:47.8 to 12:47:36.9 GPS




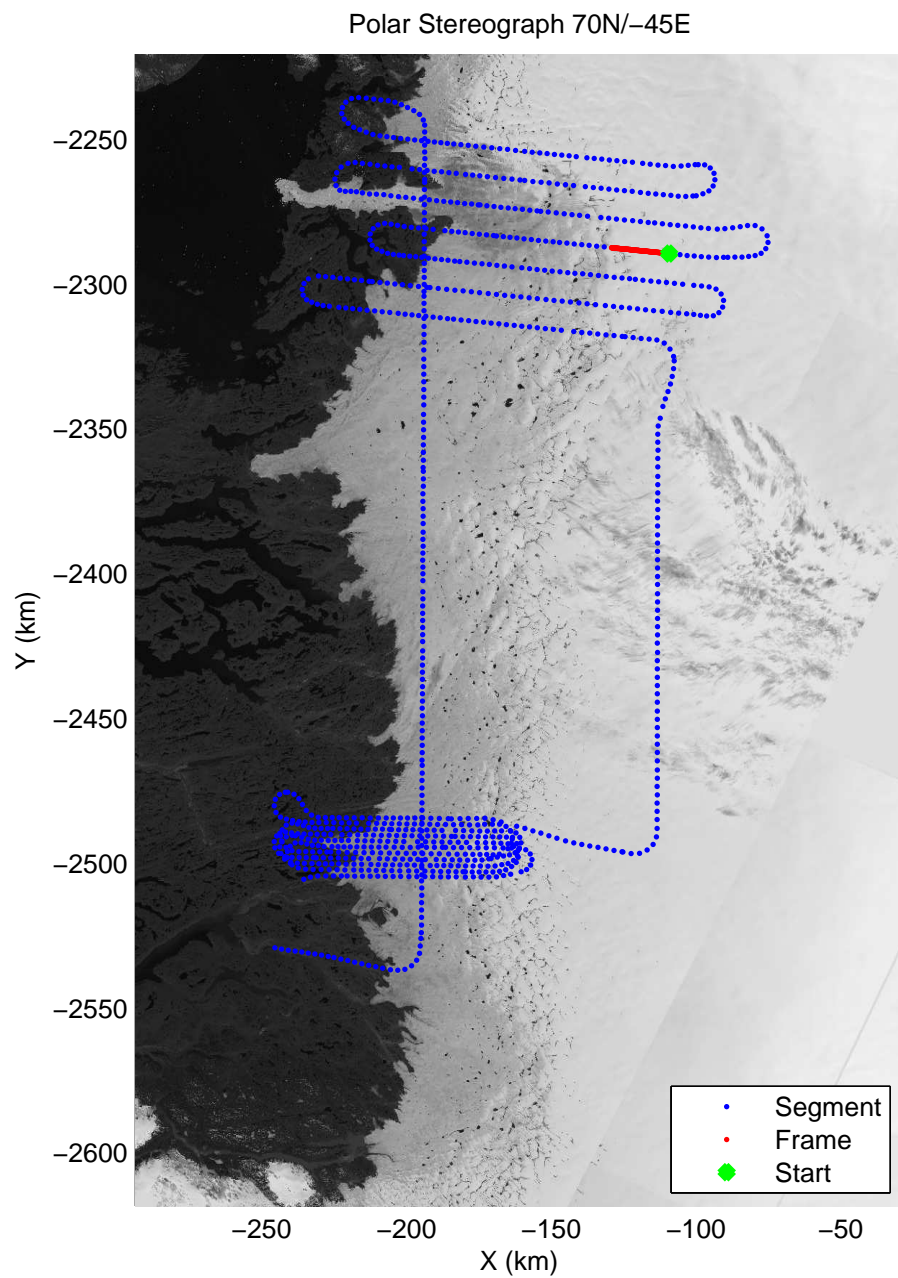

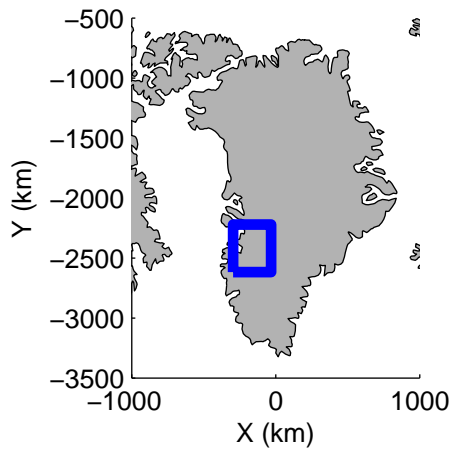


Polar Stereograph 70N/-45E




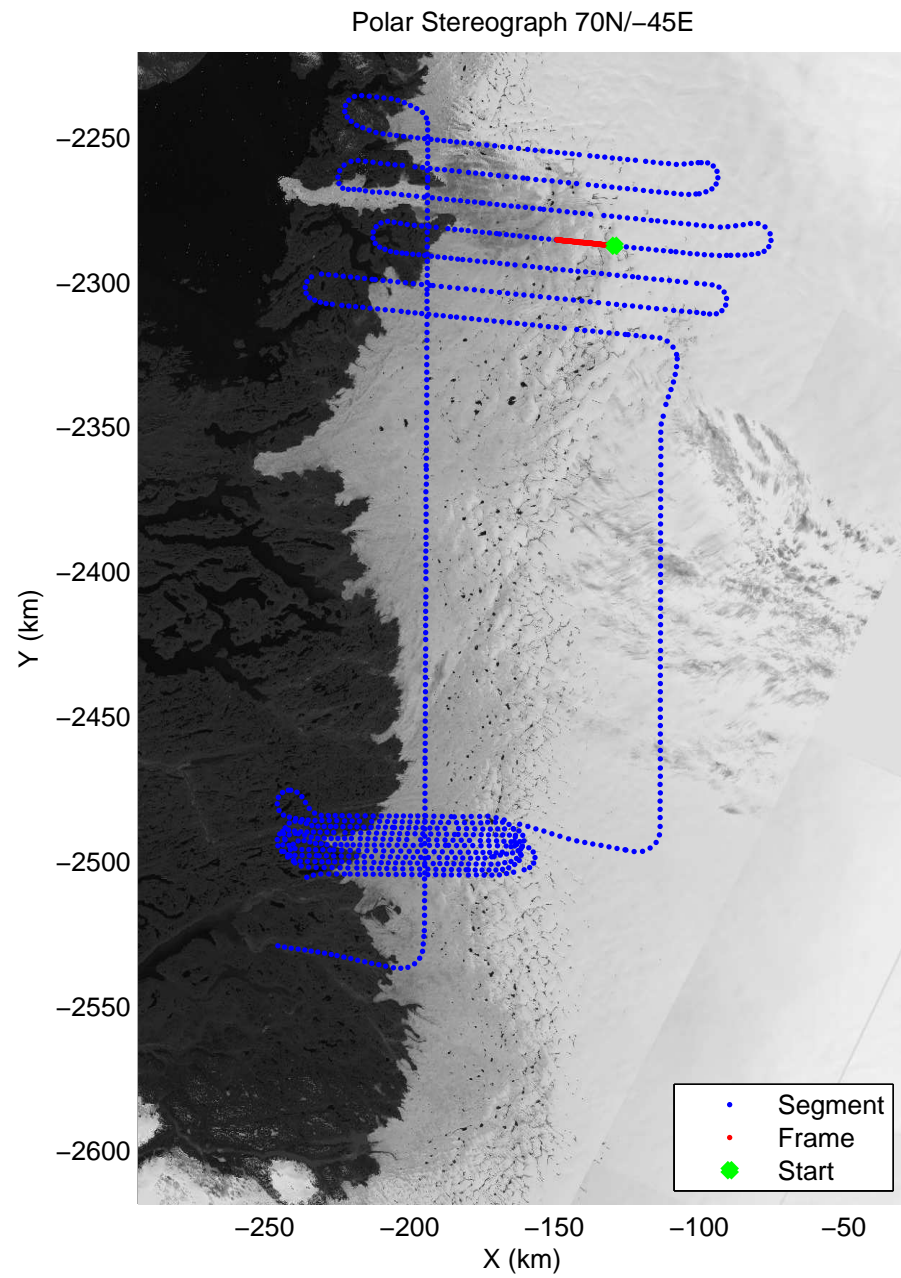

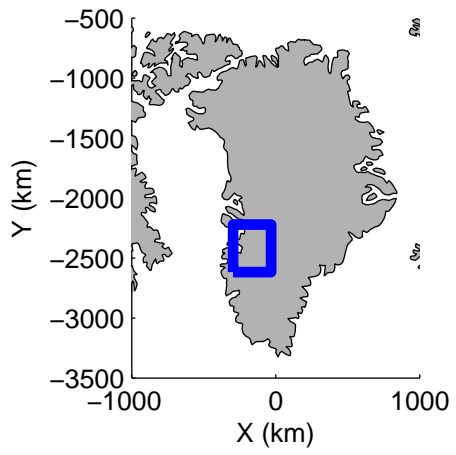
accum 2011_Greenland_P3: "SW Mopup 02" 20110416_01_042: 12:47:37.1 to 12:50:14.8 GPS






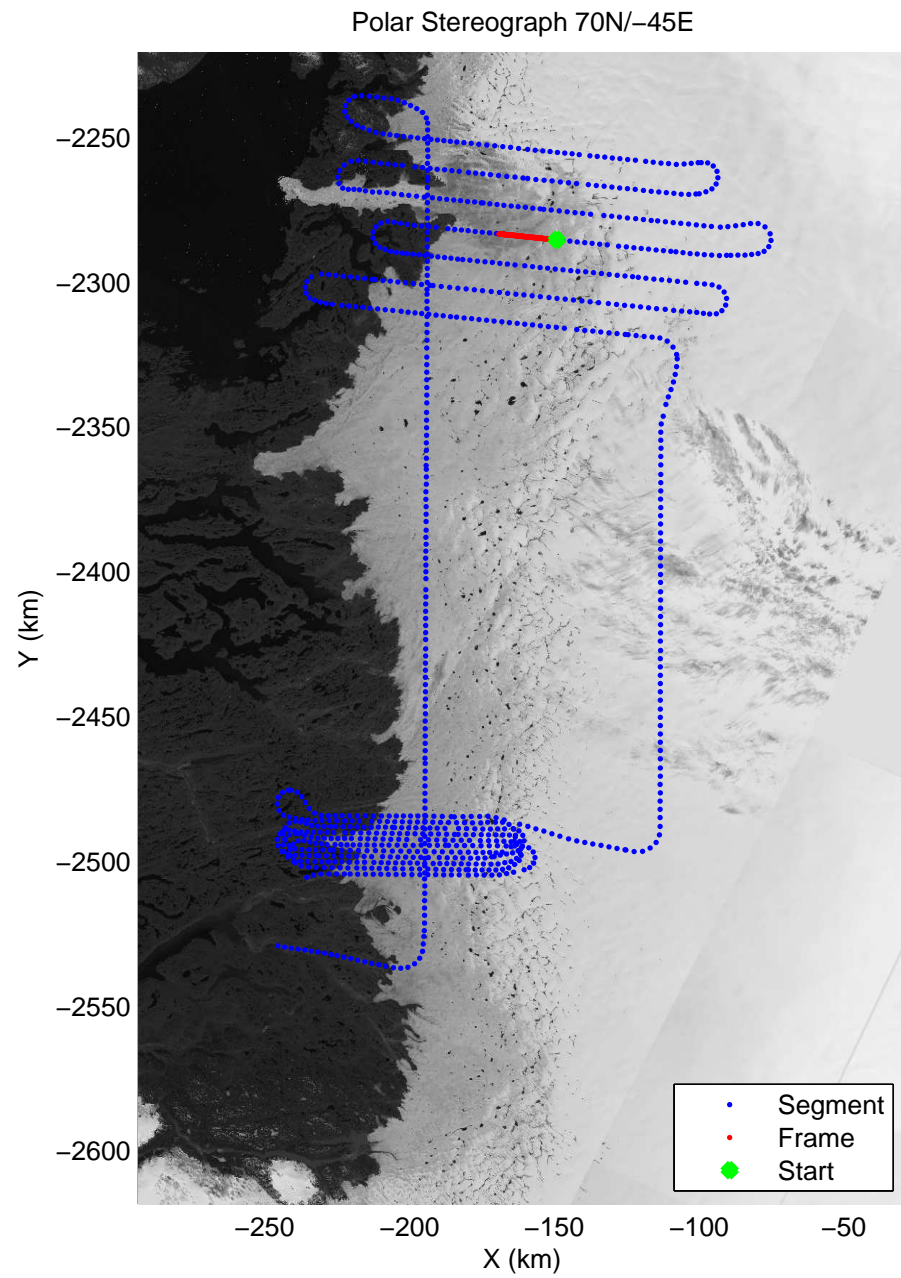

accum 2011_Greenland_P3: "SW Mopup 02" 20110416_01_043: 12:50:15.0 to 12:52:47.5 GPS






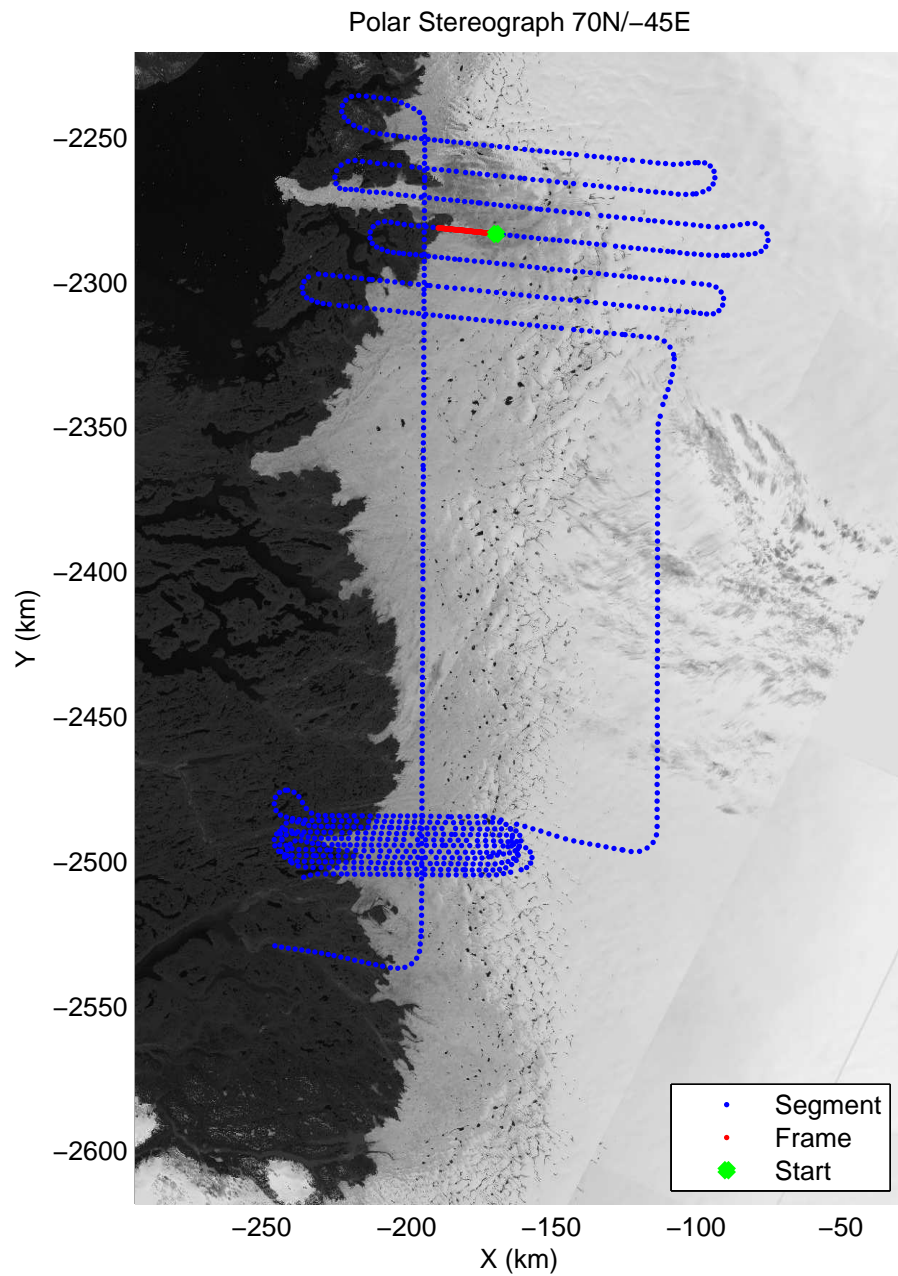

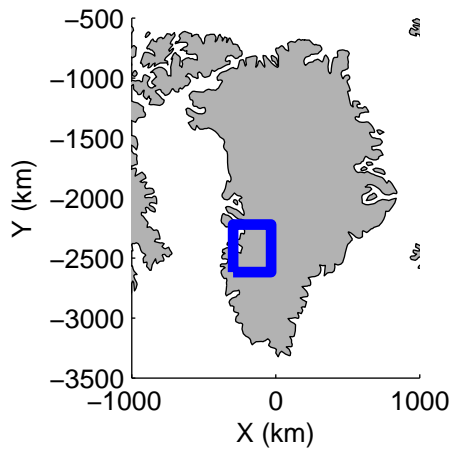
accum 2011_Greenland_P3: "SW Mopup 02" 20110416_01_044: 12:52:47.7 to 12:55:20.1 GPS






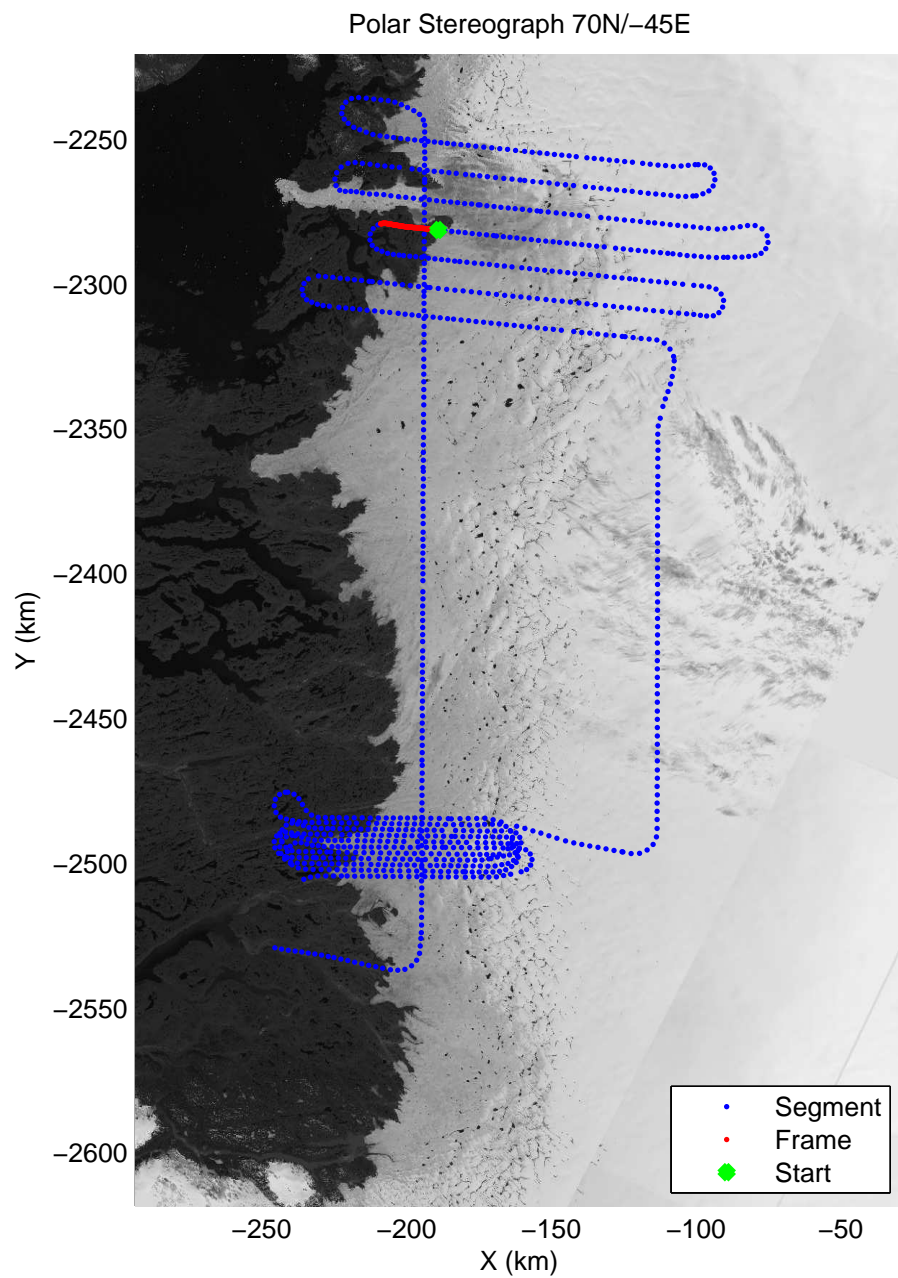
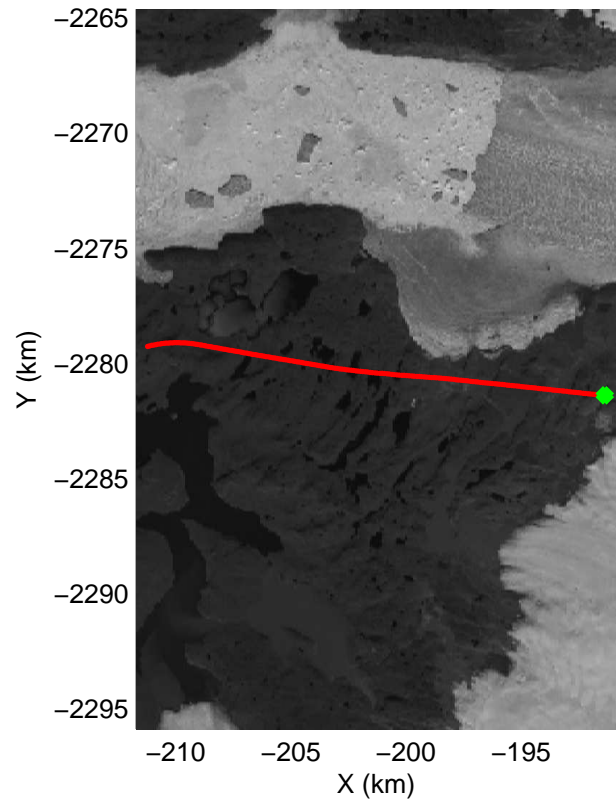
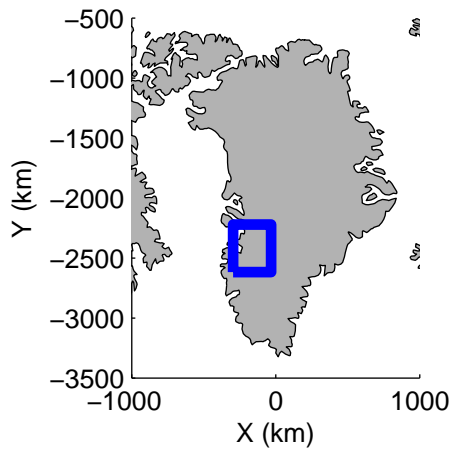
accum 2011_Greenland_P3: "SW Mopup 02" 20110416_01_045: 12:55:20.2 to 12:58:00.8 GPS






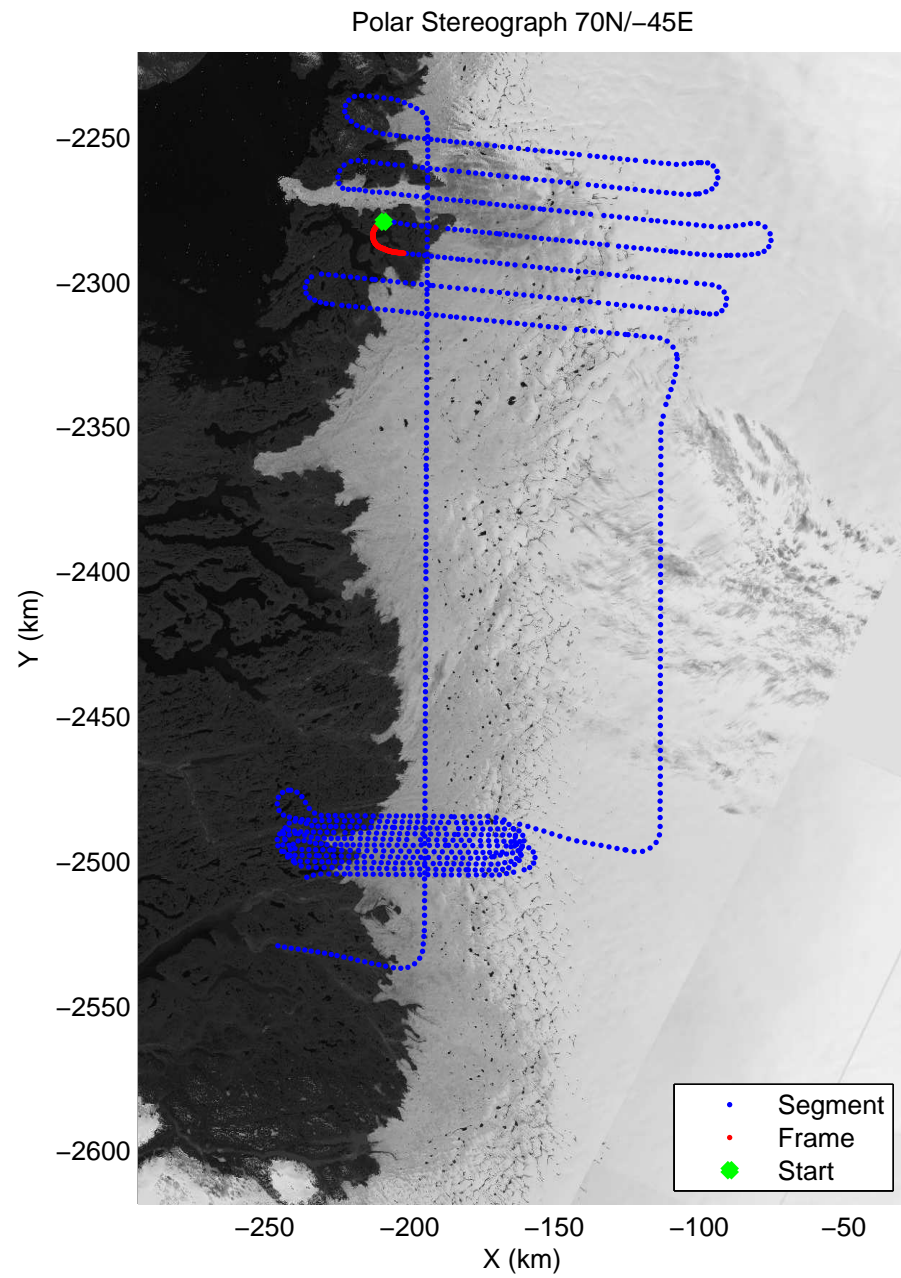

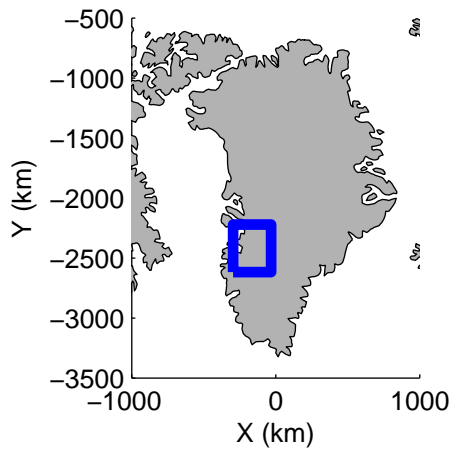
accum 2011_Greenland_P3: "SW Mopup 02" 20110416_01_046: 12:58:01.0 to 13:00:44.7 GPS






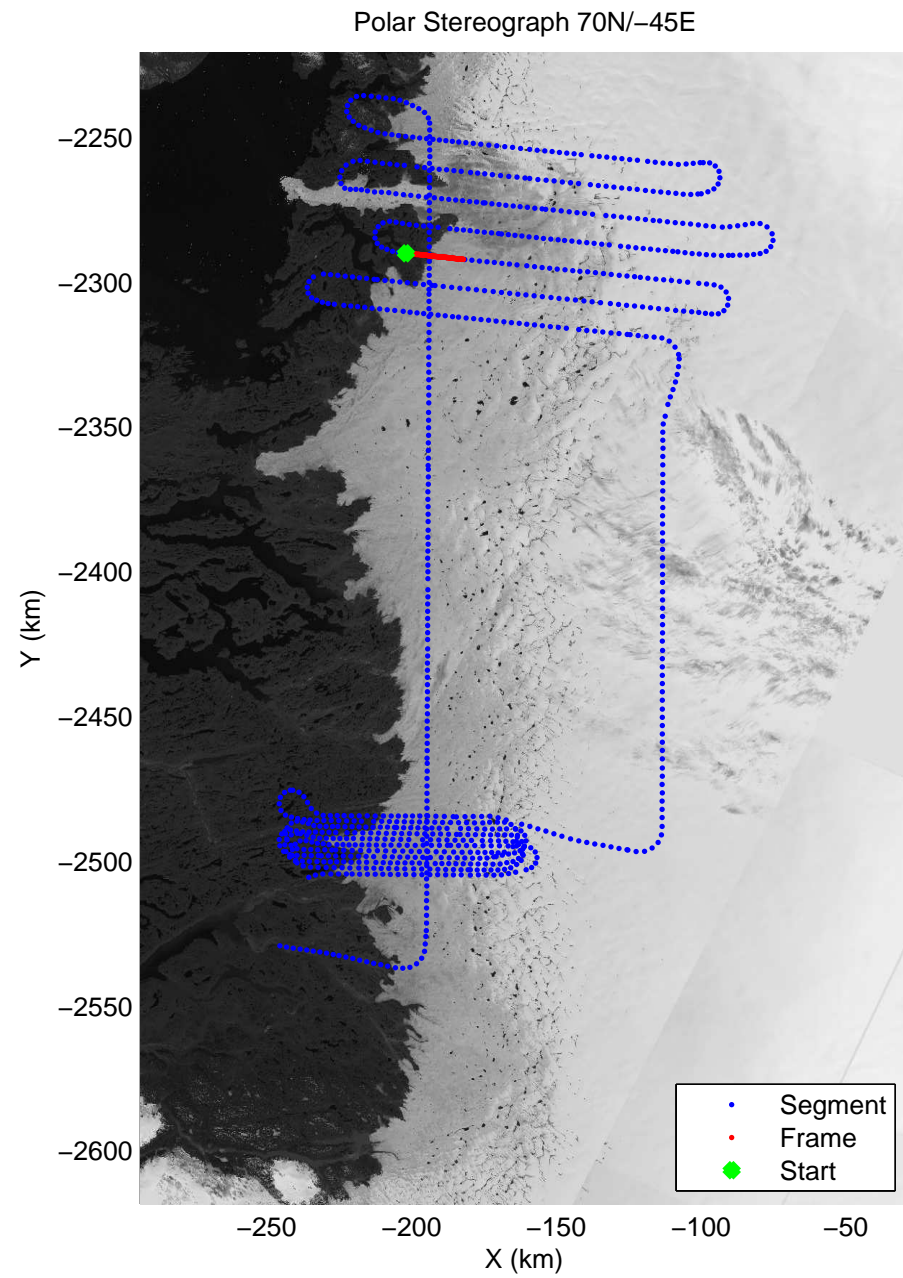
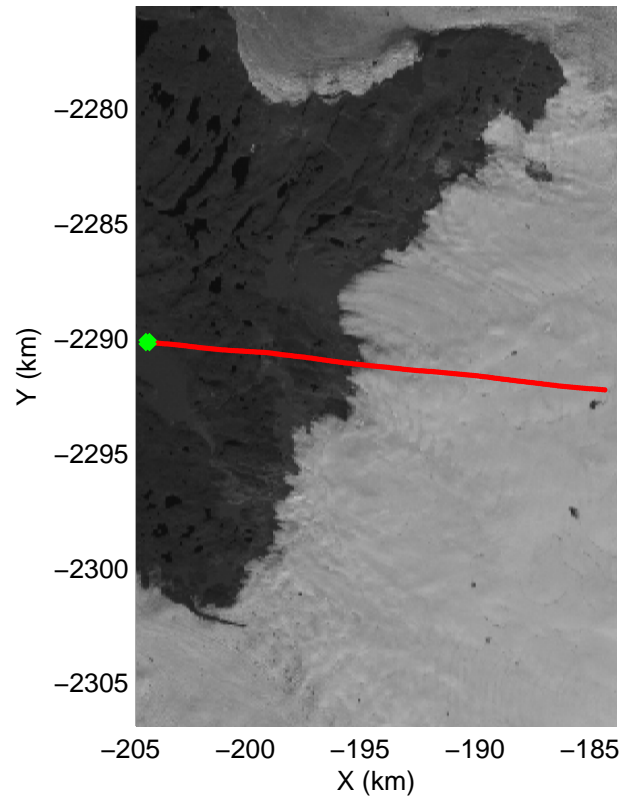
accum 2011_Greenland_P3: "SW Mopup 02" 20110416_01_047: 13:00:44.9 to 13:03:29.6 GPS






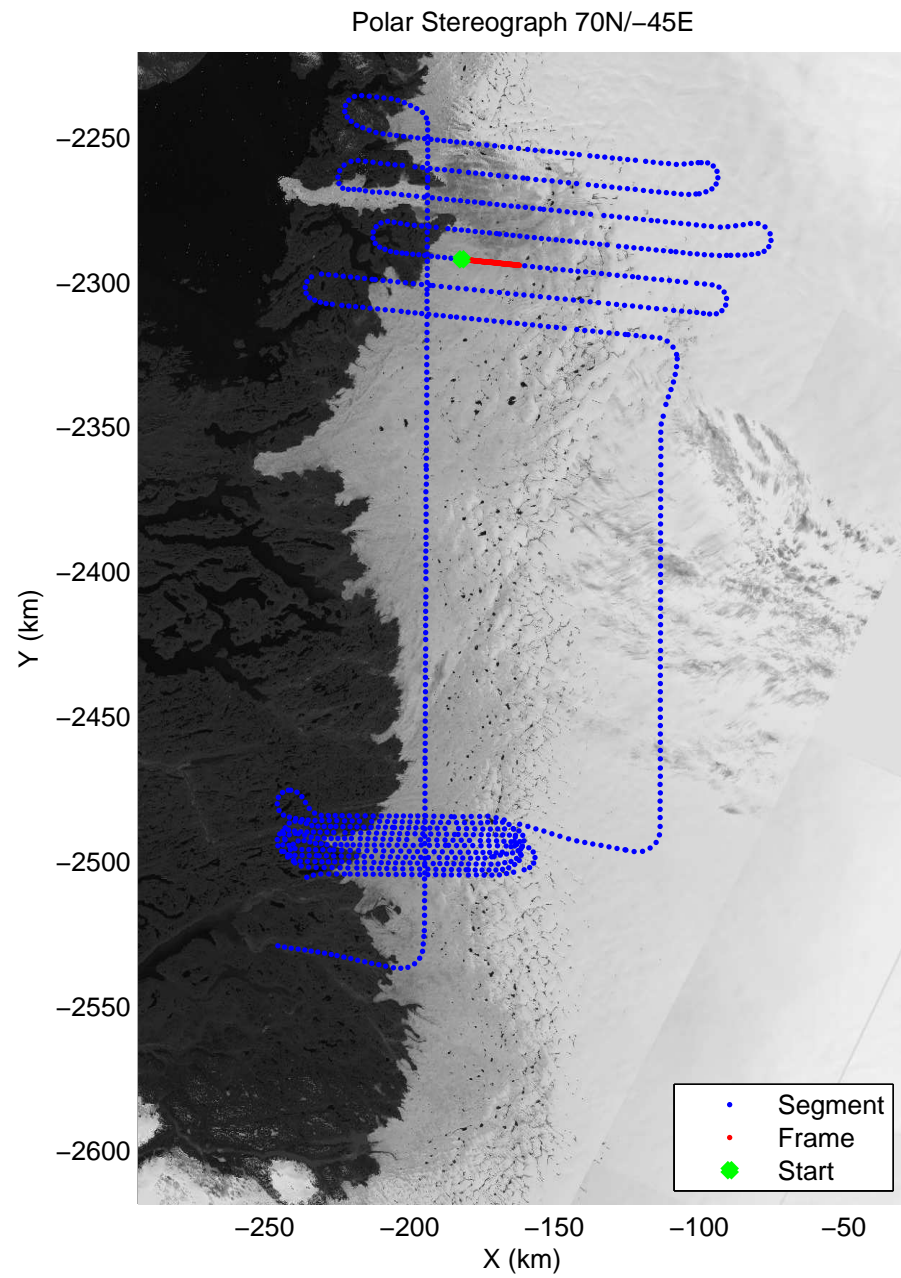

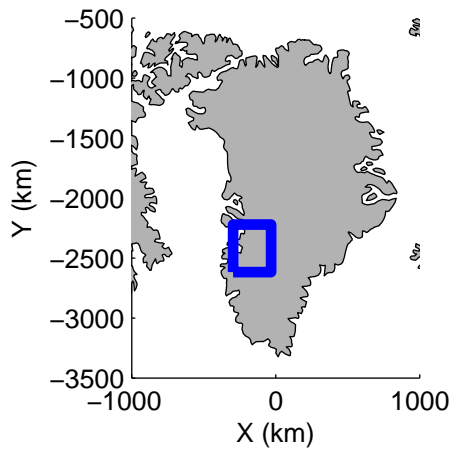
accum 2011_Greenland_P3: "SW Mopup 02" 20110416_01_048: 13:03:29.9 to 13:06:42.0 GPS







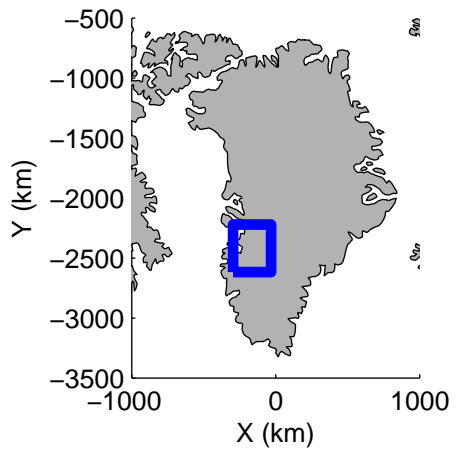
accum 2011_Greenland_P3: "SW Mopup 02" 20110416_01_049: 13:06:42.2 to 13:09:39.6 GPS



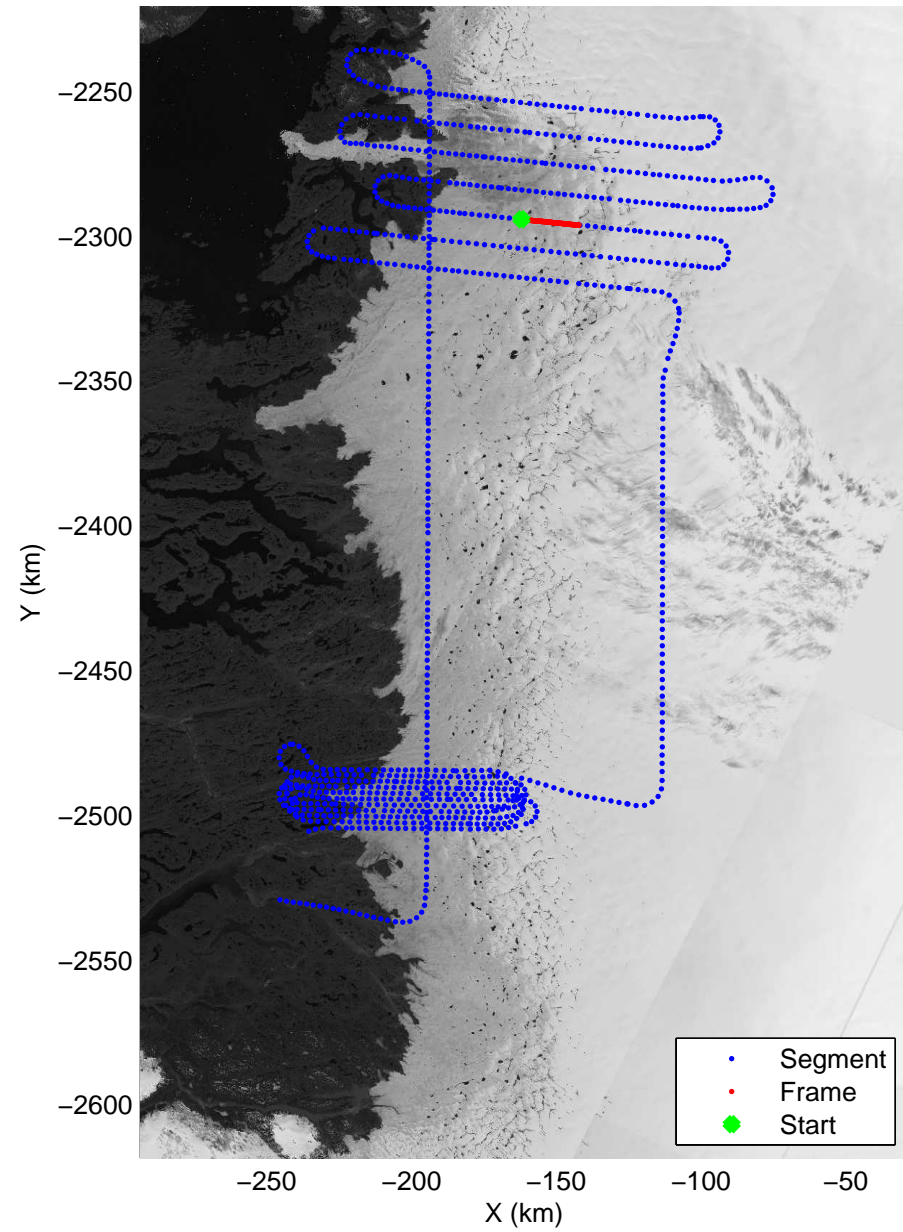


accum 2011_Greenland_P3: "SW Mopup 02" 20110416_01_050: 13:09:39.9 to 13:12:12.4 GPS




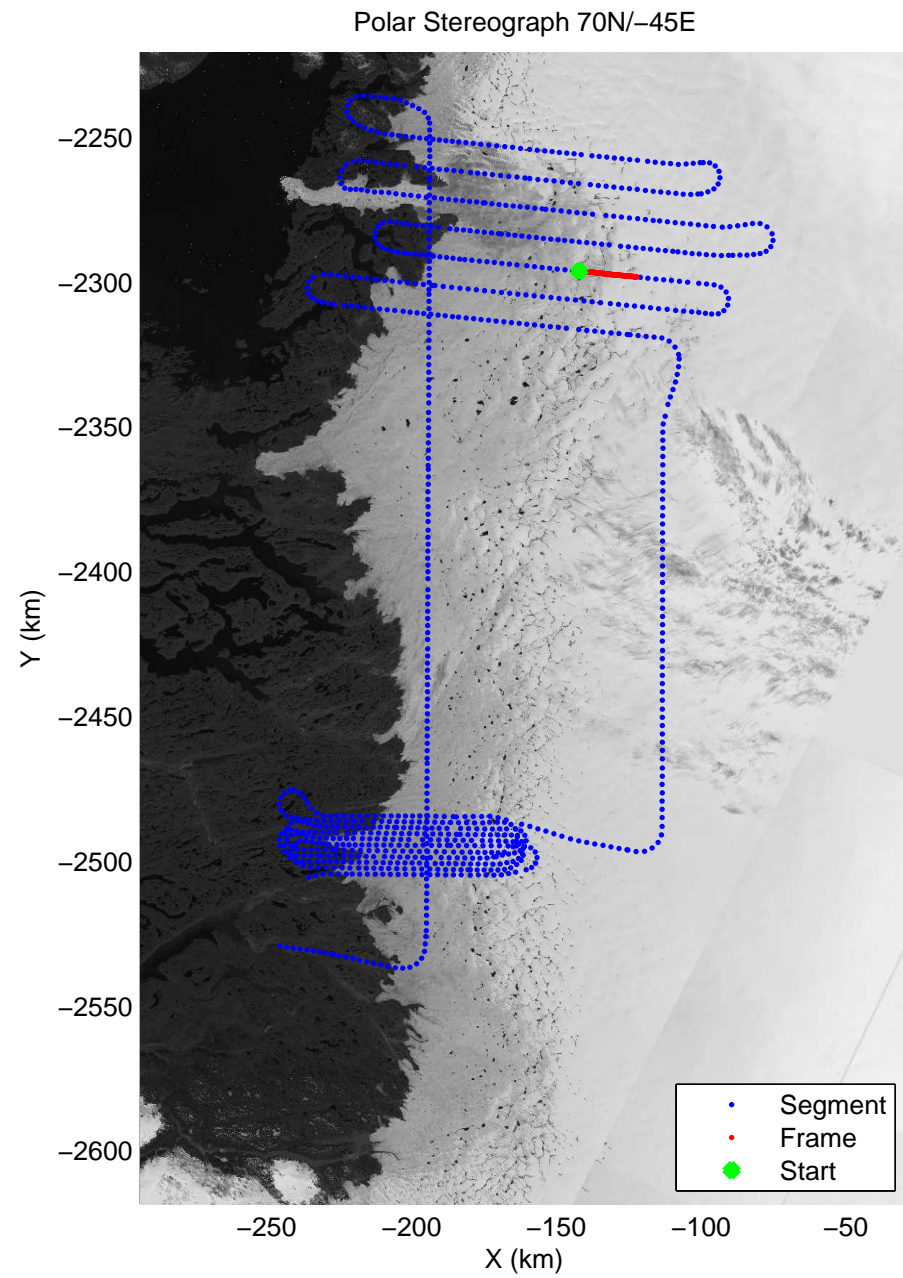

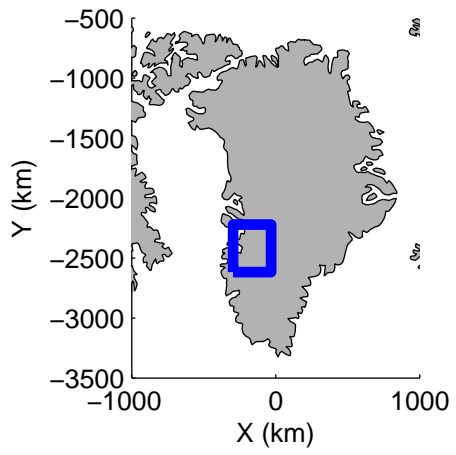


Polar Stereograph 70N/-45E




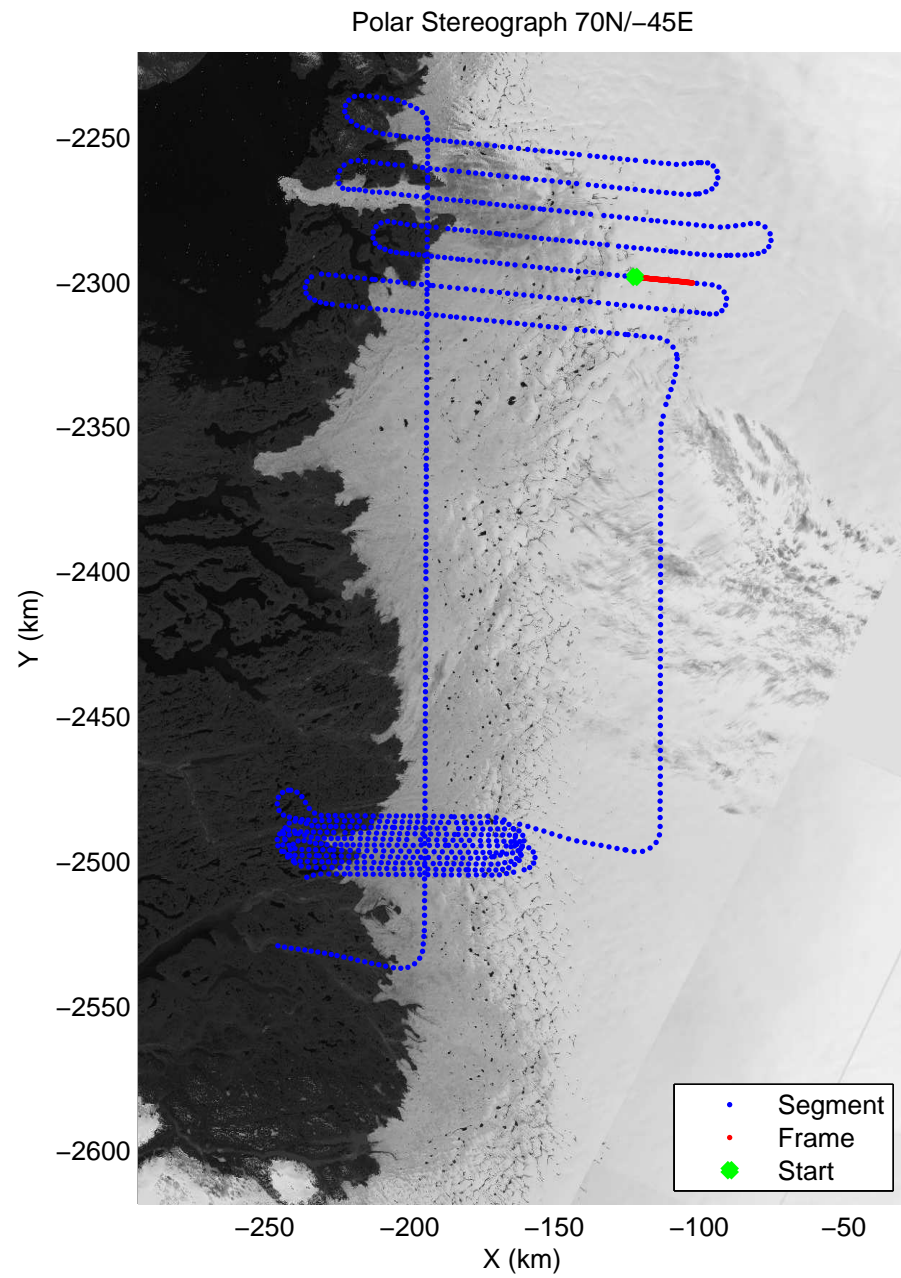
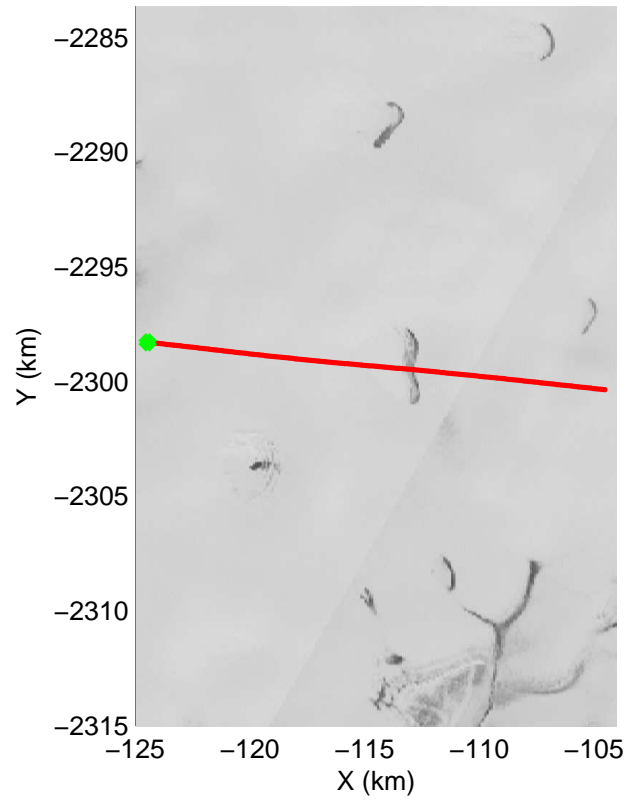
accum 2011_Greenland_P3: "SW Mopup 02" 20110416_01_051: 13:12:12.6 to 13:14:41.2 GPS






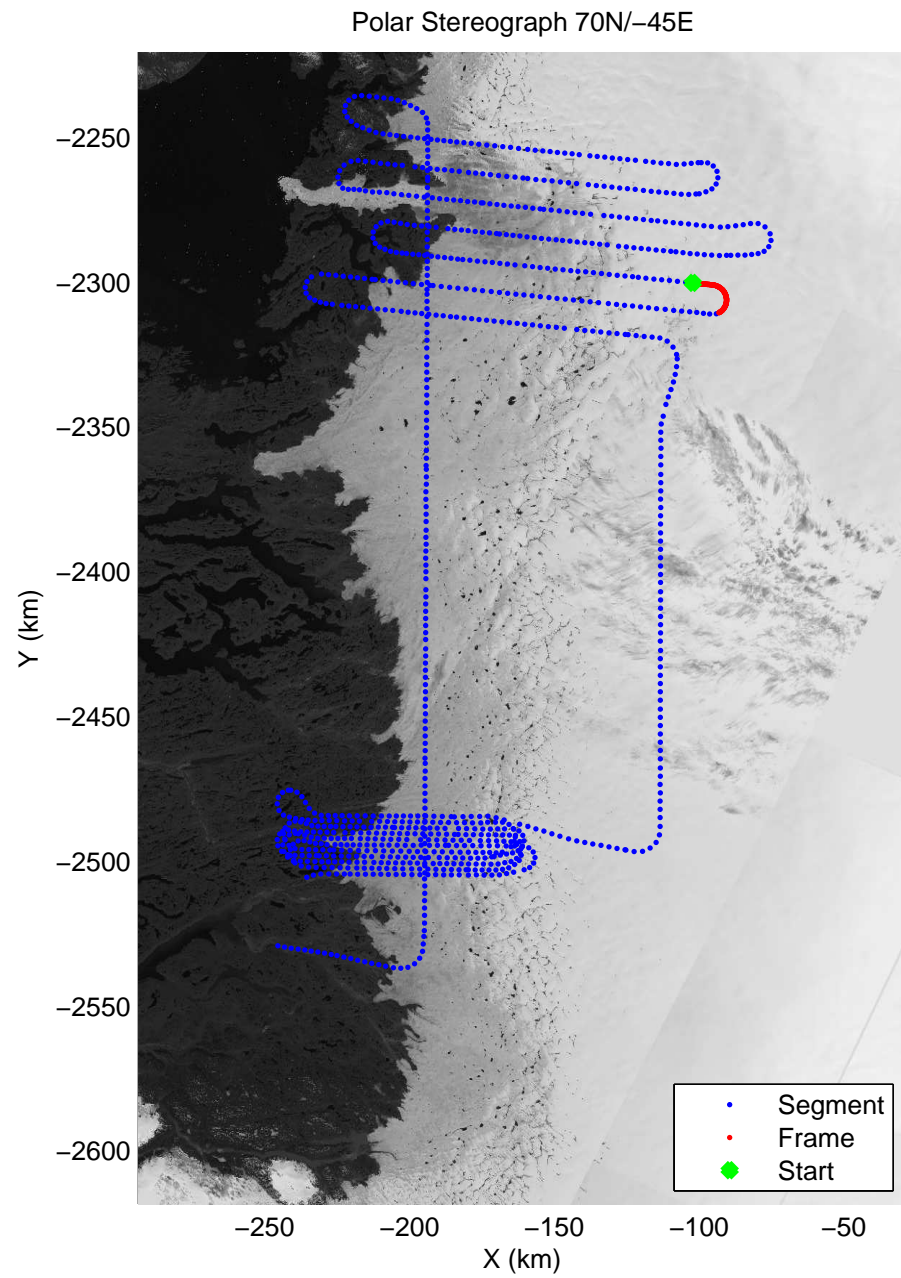

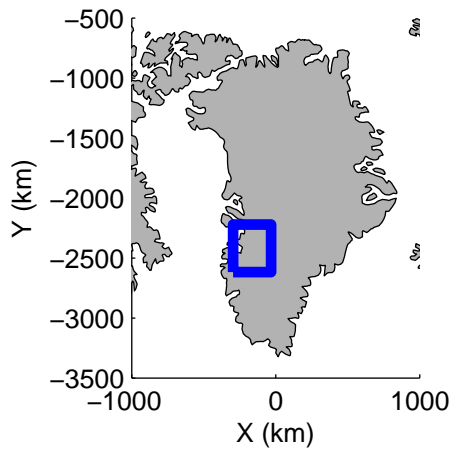
accum 2011_Greenland_P3: "SW Mopup 02" 20110416_01_052: 13:14:41.4 to 13:17:07.2 GPS






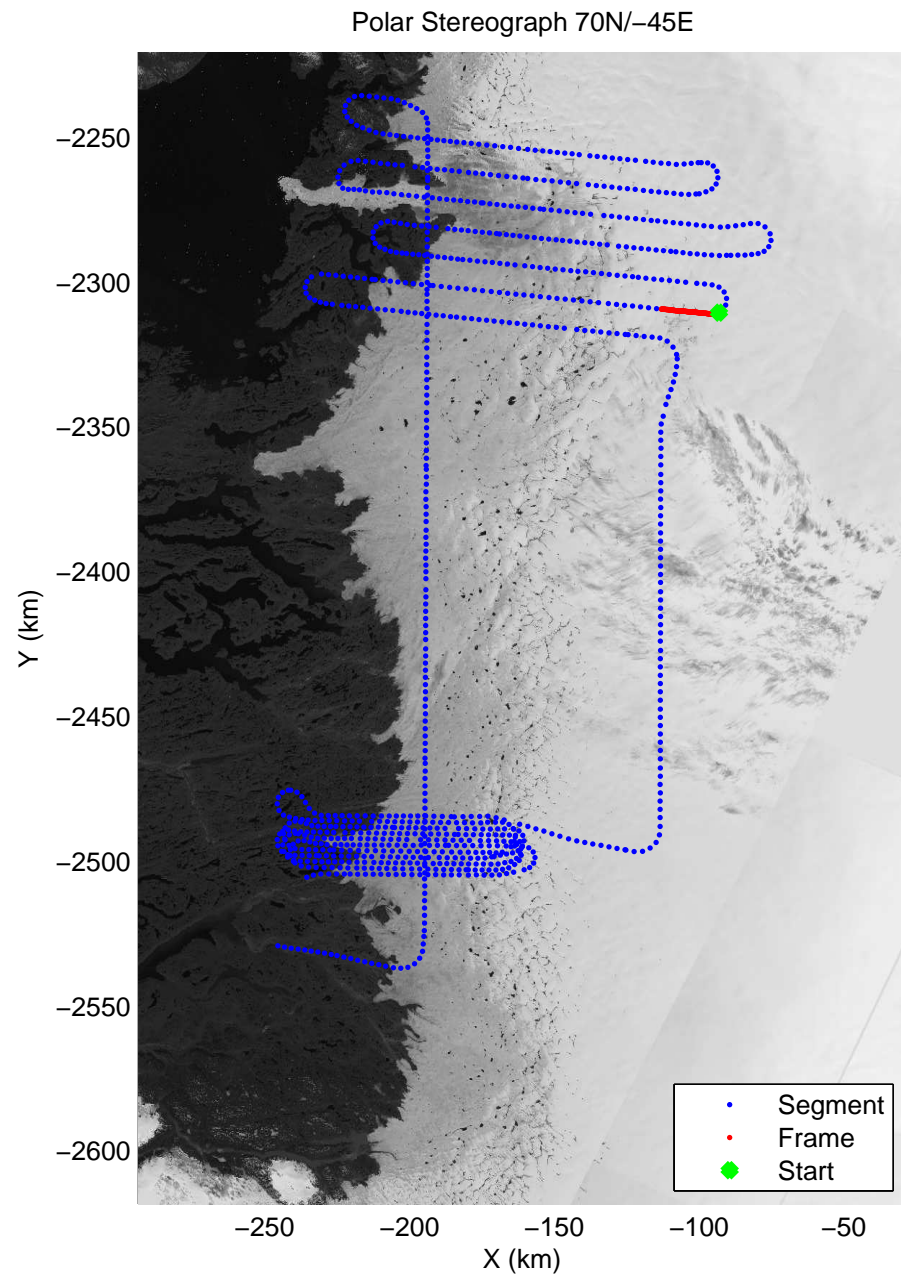

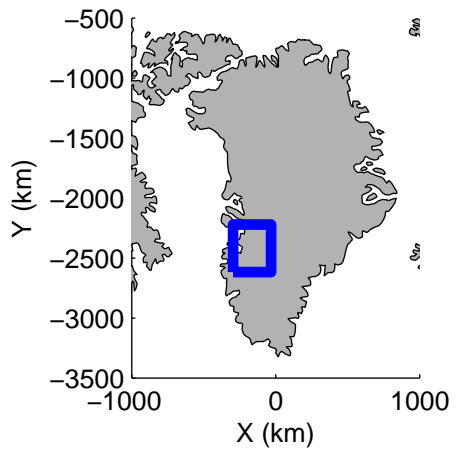
accum 2011_Greenland_P3: "SW Mopup 02" 20110416_01_053: 13:17:07.4 to 13:19:32.3 GPS






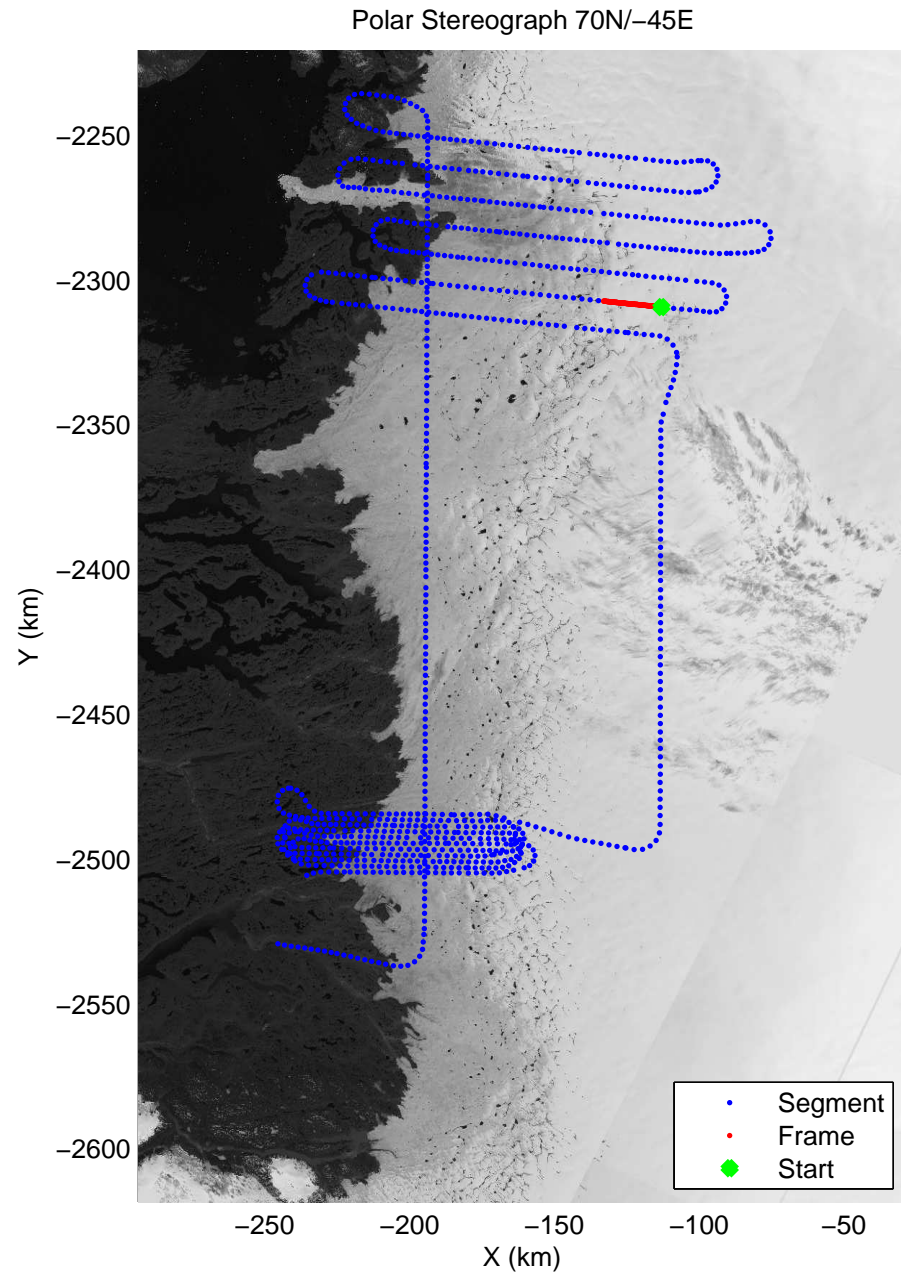

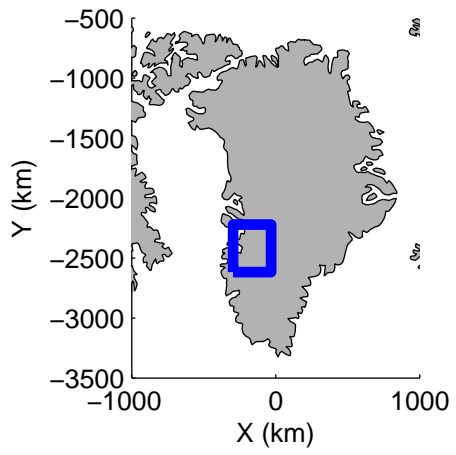
accum 2011_Greenland_P3: "SW Mopup 02" 20110416_01_054: 13:19:32.5 to 13:22:12.0 GPS






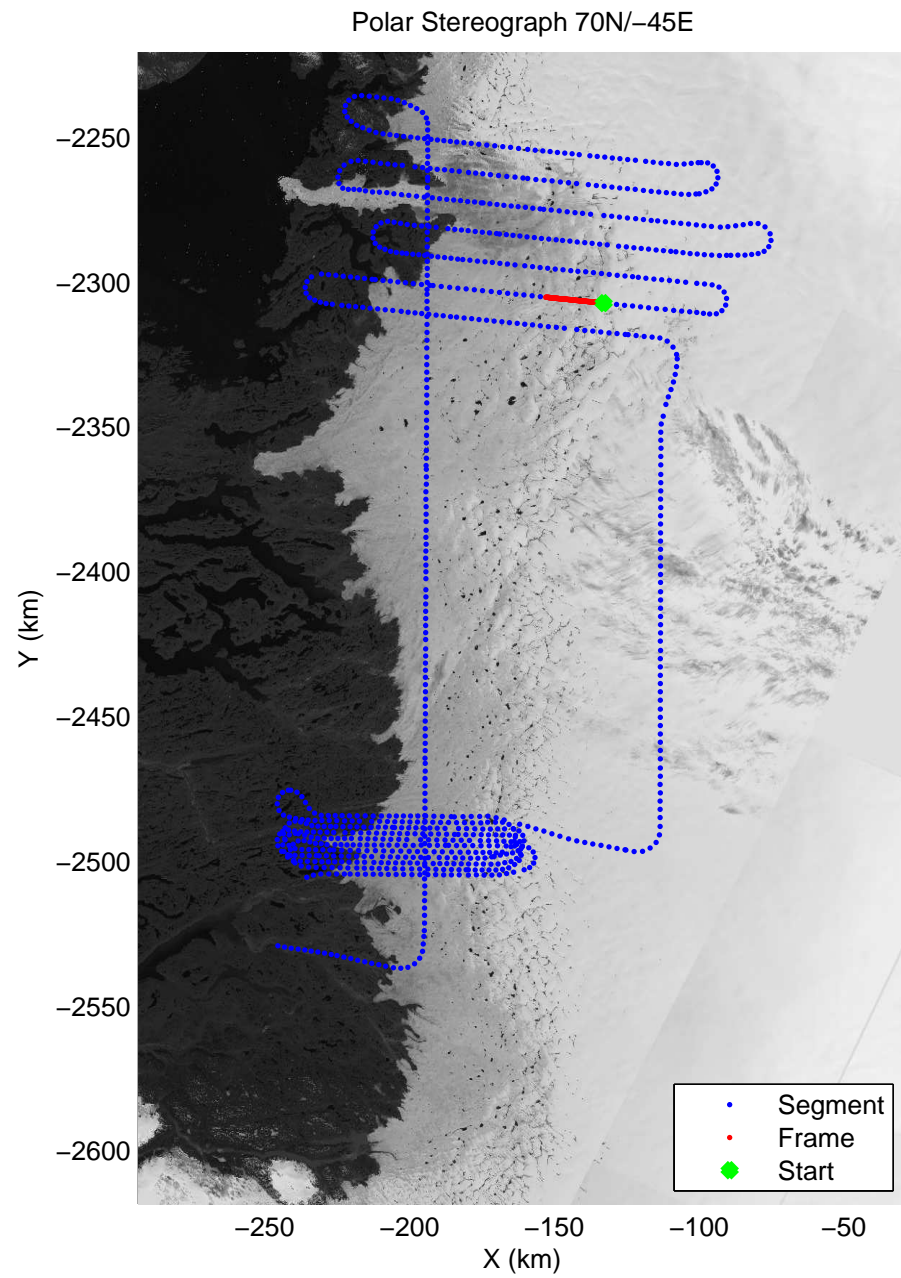

accum 2011_Greenland_P3: "SW Mopup 02" 20110416_01_055: 13:22:12.1 to 13:24:48.4 GPS






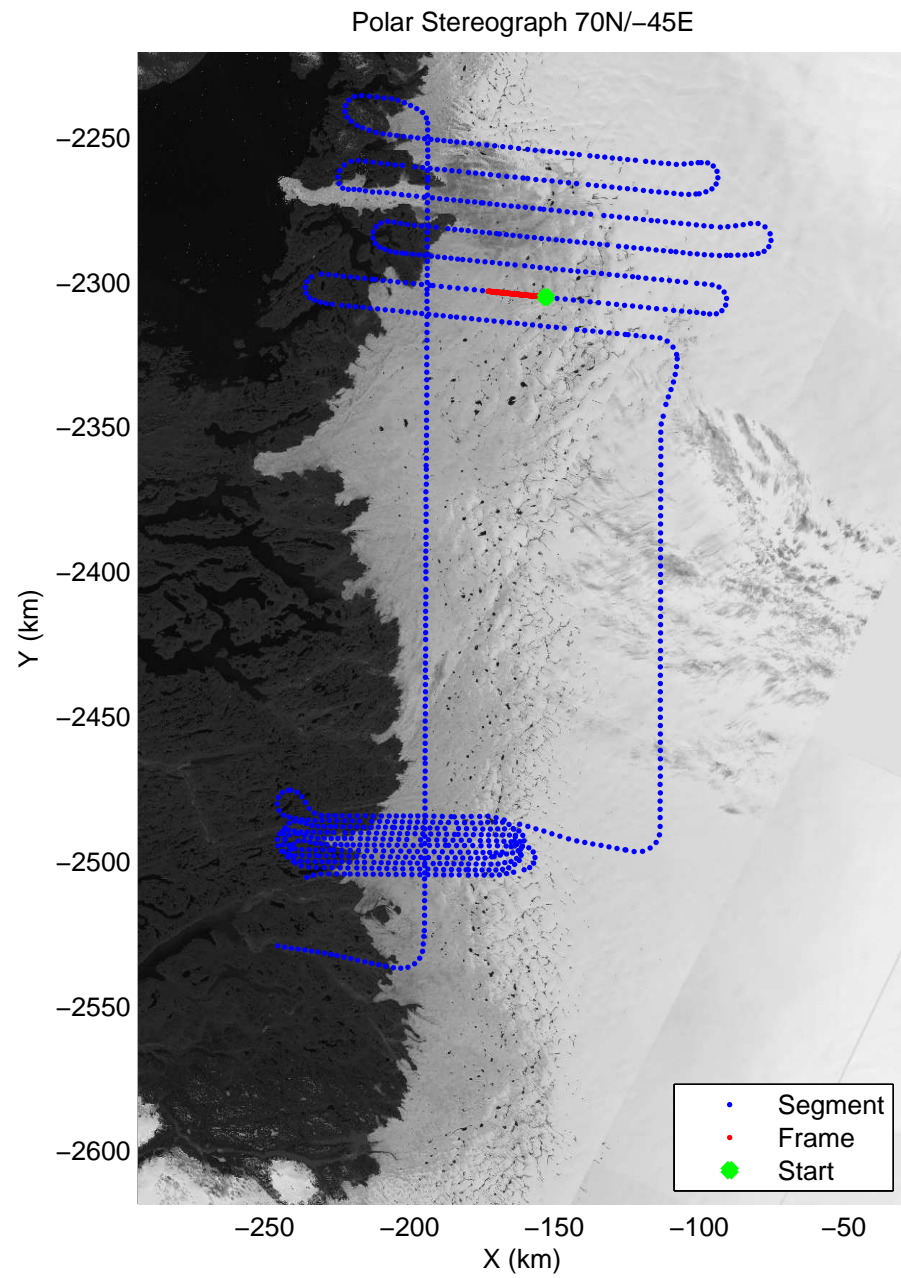

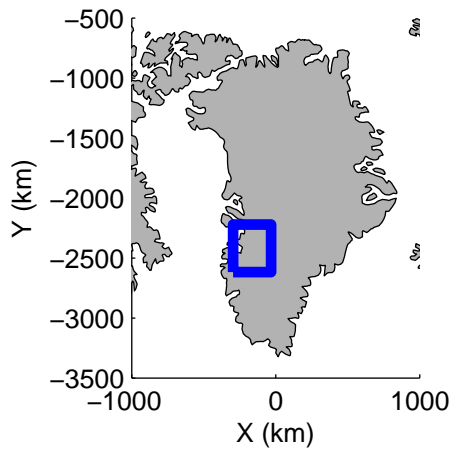
accum 2011_Greenland_P3: "SW Mopup 02" 20110416_01_056: 13:24:48.6 to 13:27:09.9 GPS







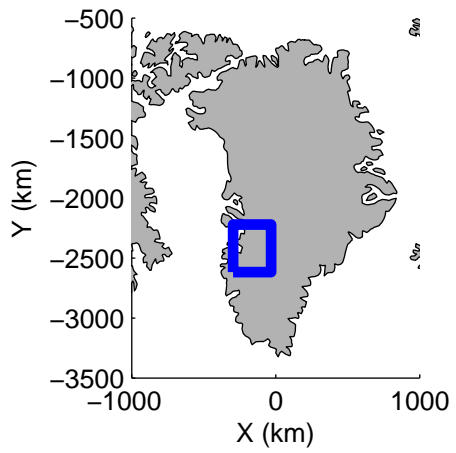
accum 2011_Greenland_P3: "SW Mopup 02" 20110416_01_057: 13:27:10.1 to 13:29:28.2 GPS



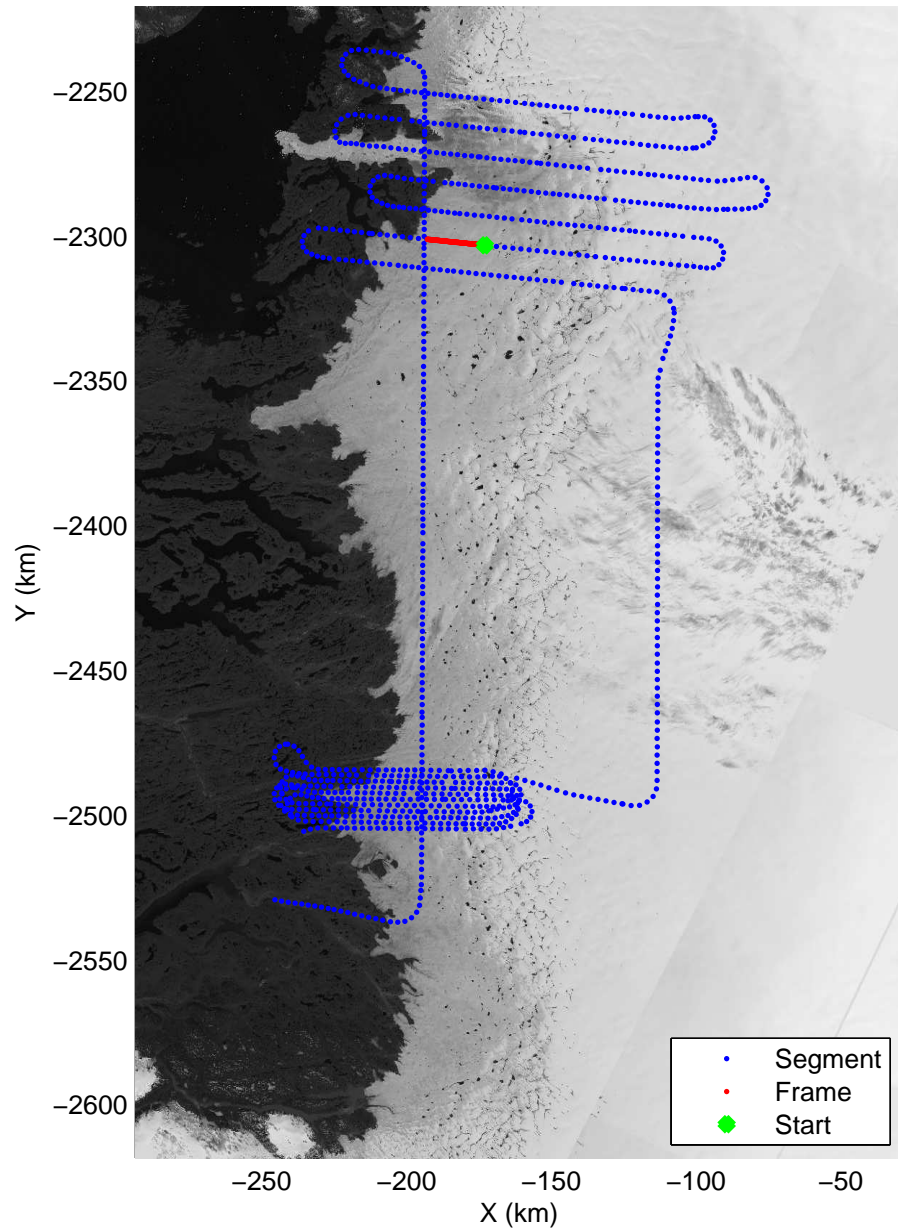


accum 2011_Greenland_P3: "SW Mopup 02" 20110416_01_058: 13:29:28.3 to 13:31:47.9 GPS




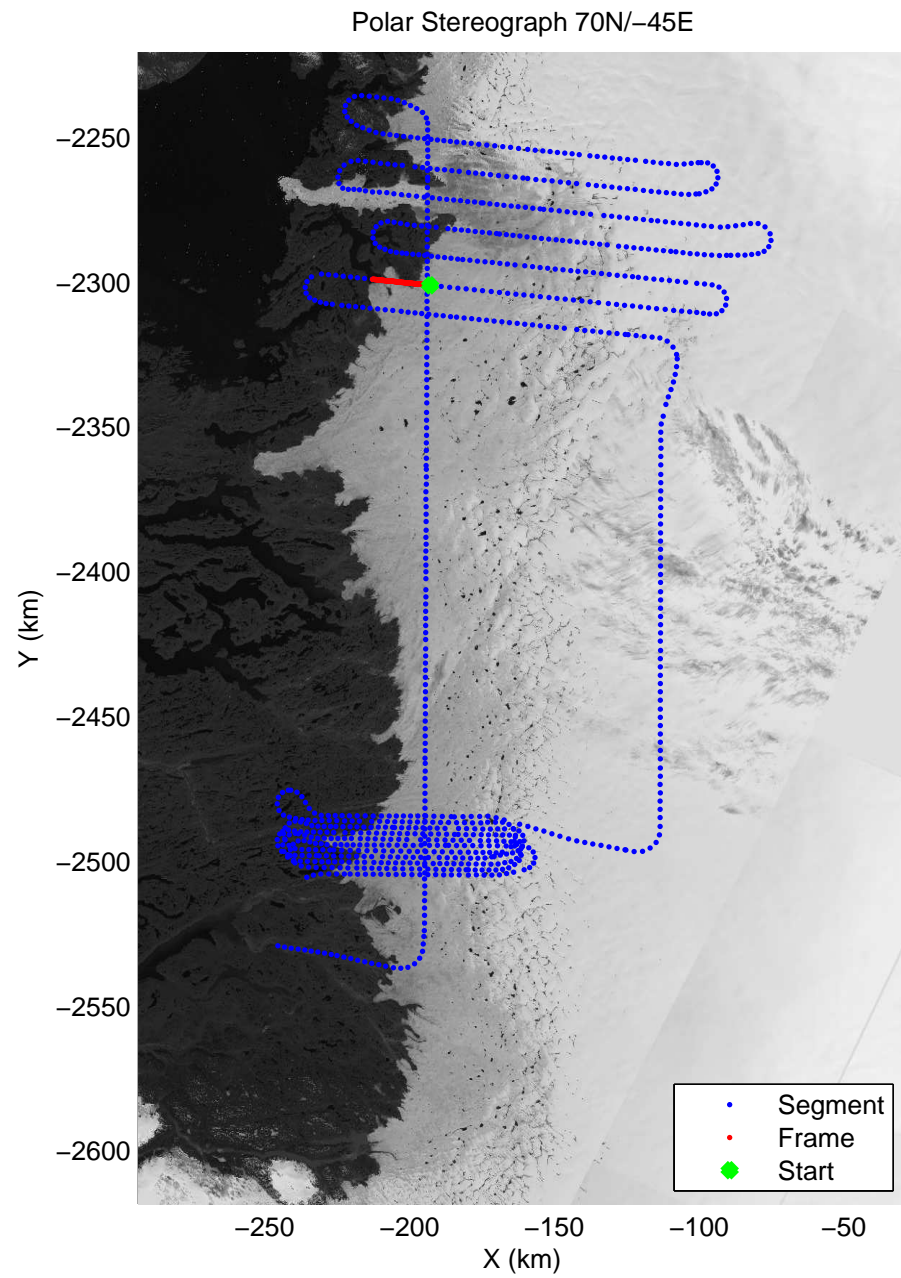

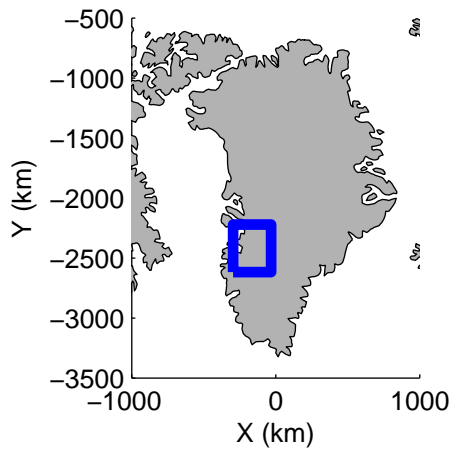


Polar Stereograph 70N/-45E




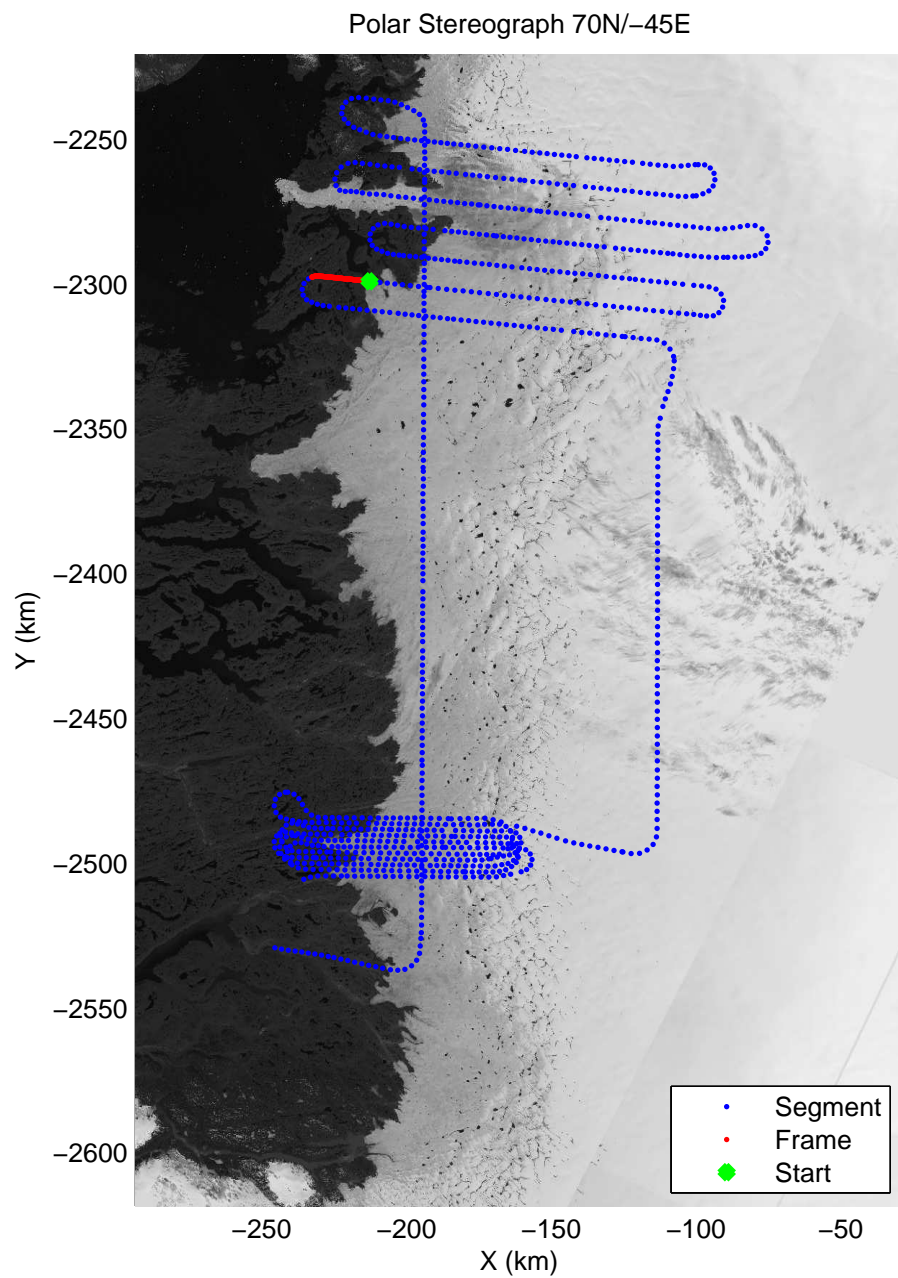

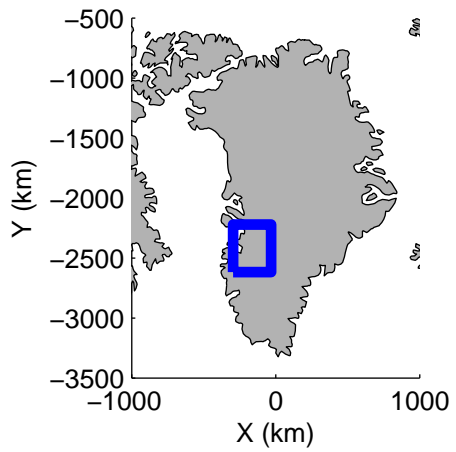
accum 2011_Greenland_P3: "SW Mopup 02" 20110416_01_059: 13:31:48.1 to 13:34:06.1 GPS







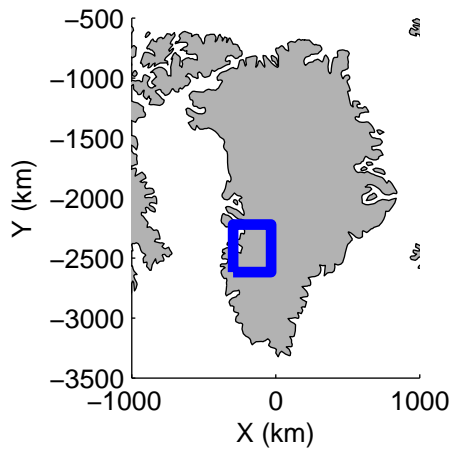
accum 2011_Greenland_P3: "SW Mopup 02" 20110416_01_060: 13:34:06.2 to 13:36:31.7 GPS



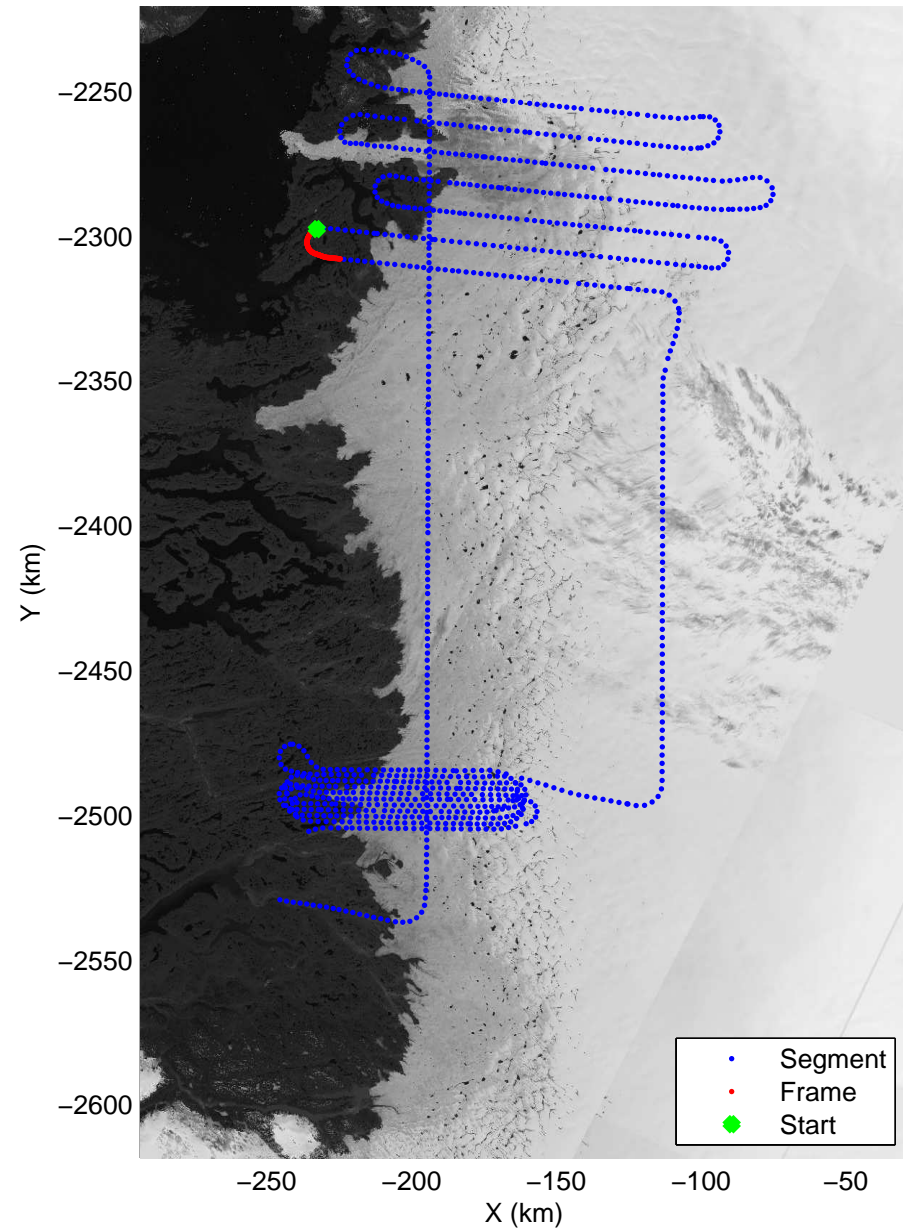


accum 2011_Greenland_P3: "SW Mopup 02" 20110416_01_061: 13:36:31.8 to 13:39:10.1 GPS




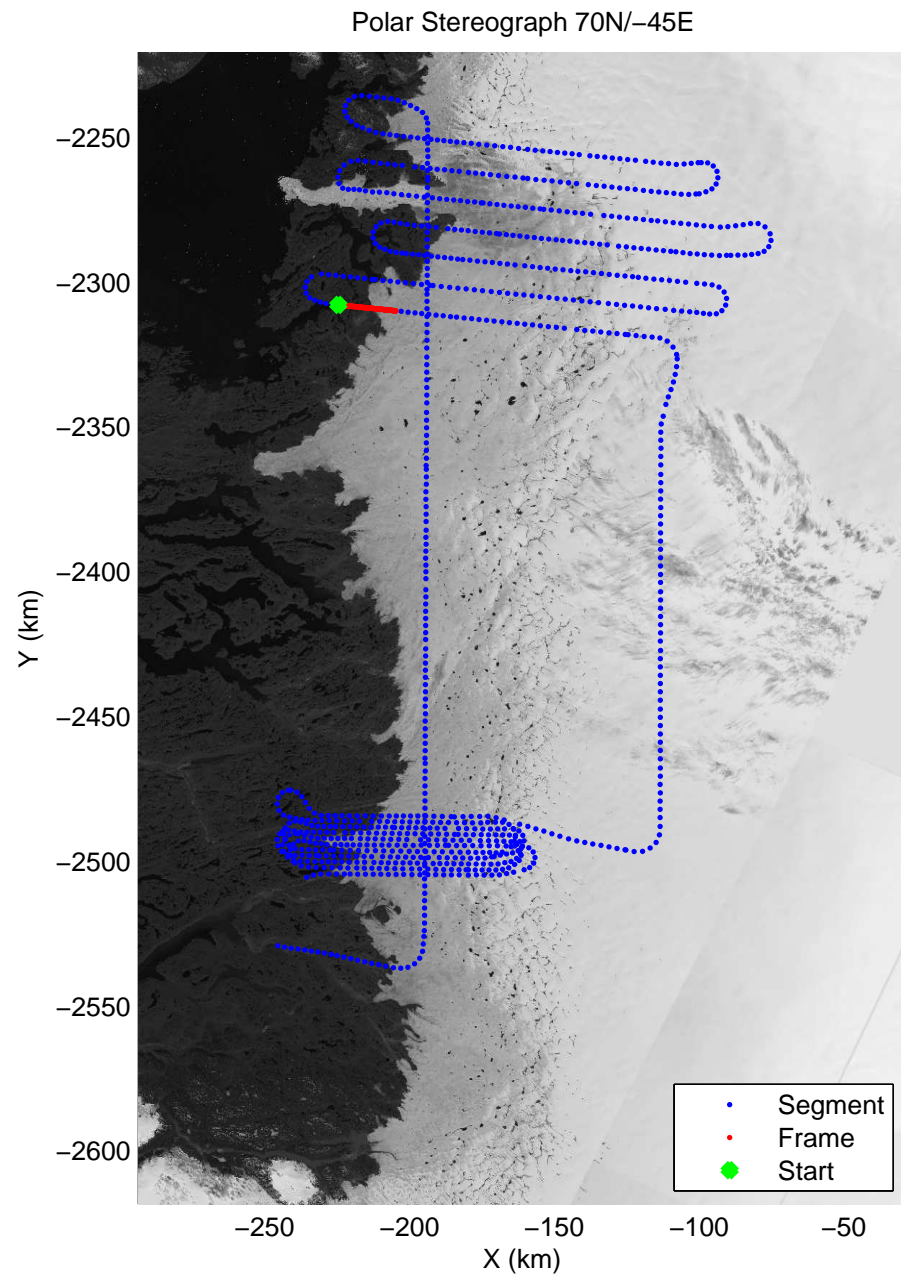

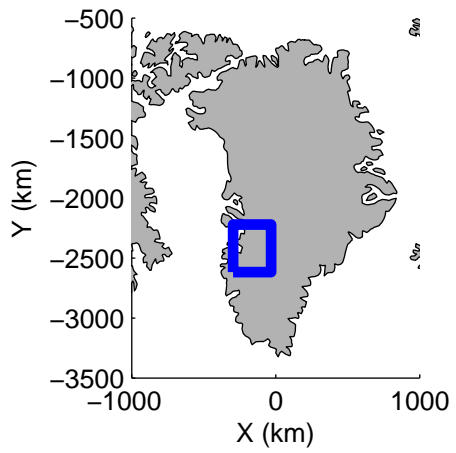


Polar Stereograph 70N/-45E





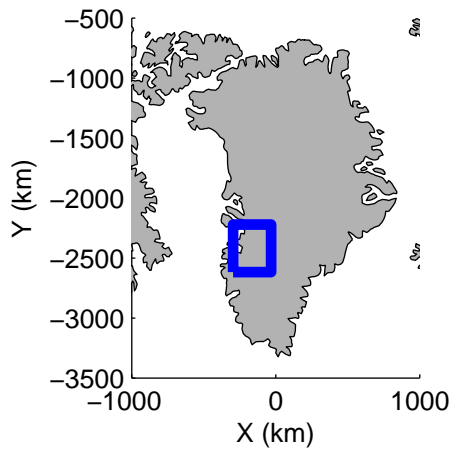
accum 2011_Greenland_P3: "SW Mopup 02" 20110416_01_062: 13:39:10.3 to 13:42:17.6 GPS



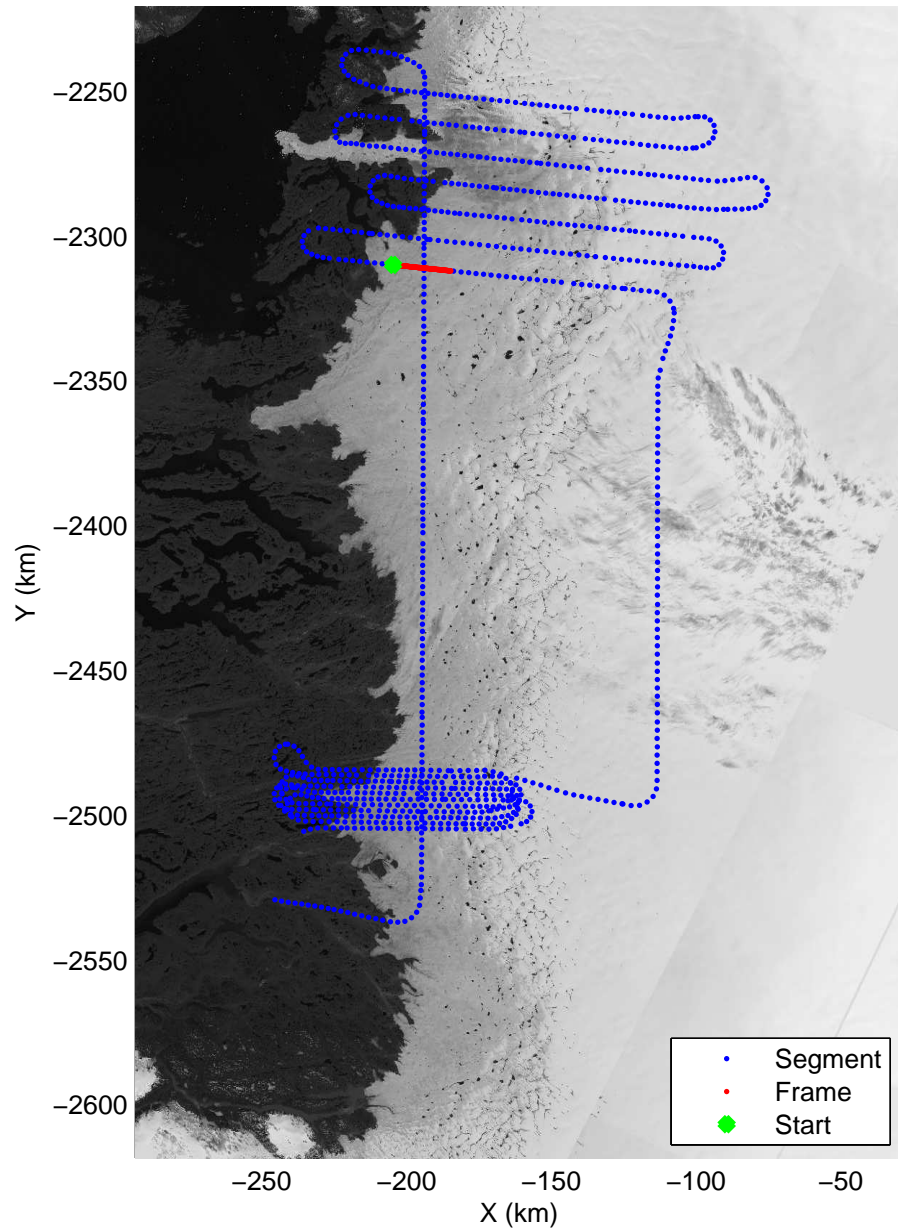


accum 2011_Greenland_P3: "SW Mopup 02" 20110416_01_063: 13:42:17.7 to 13:44:56.1 GPS




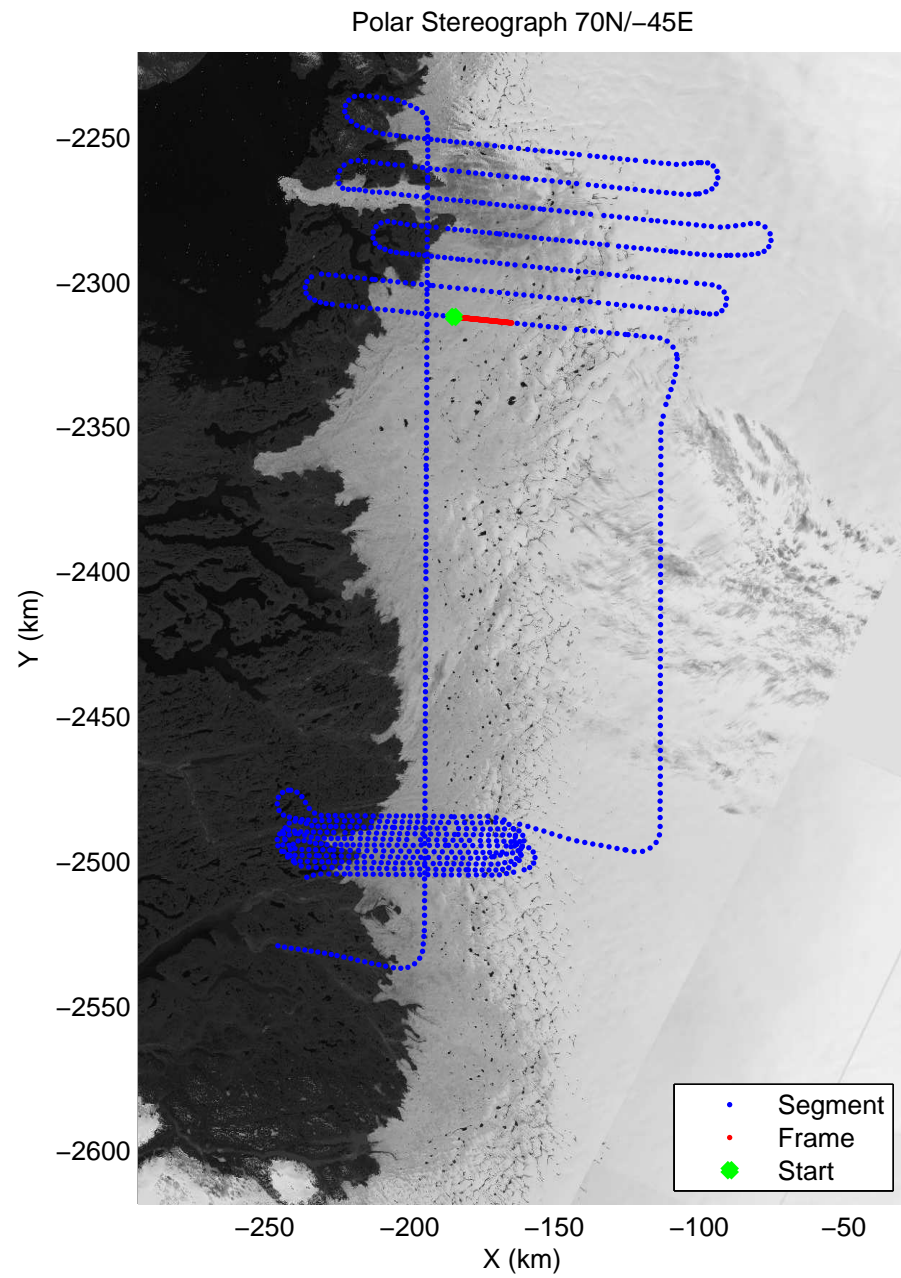



Polar Stereograph 70N/-45E




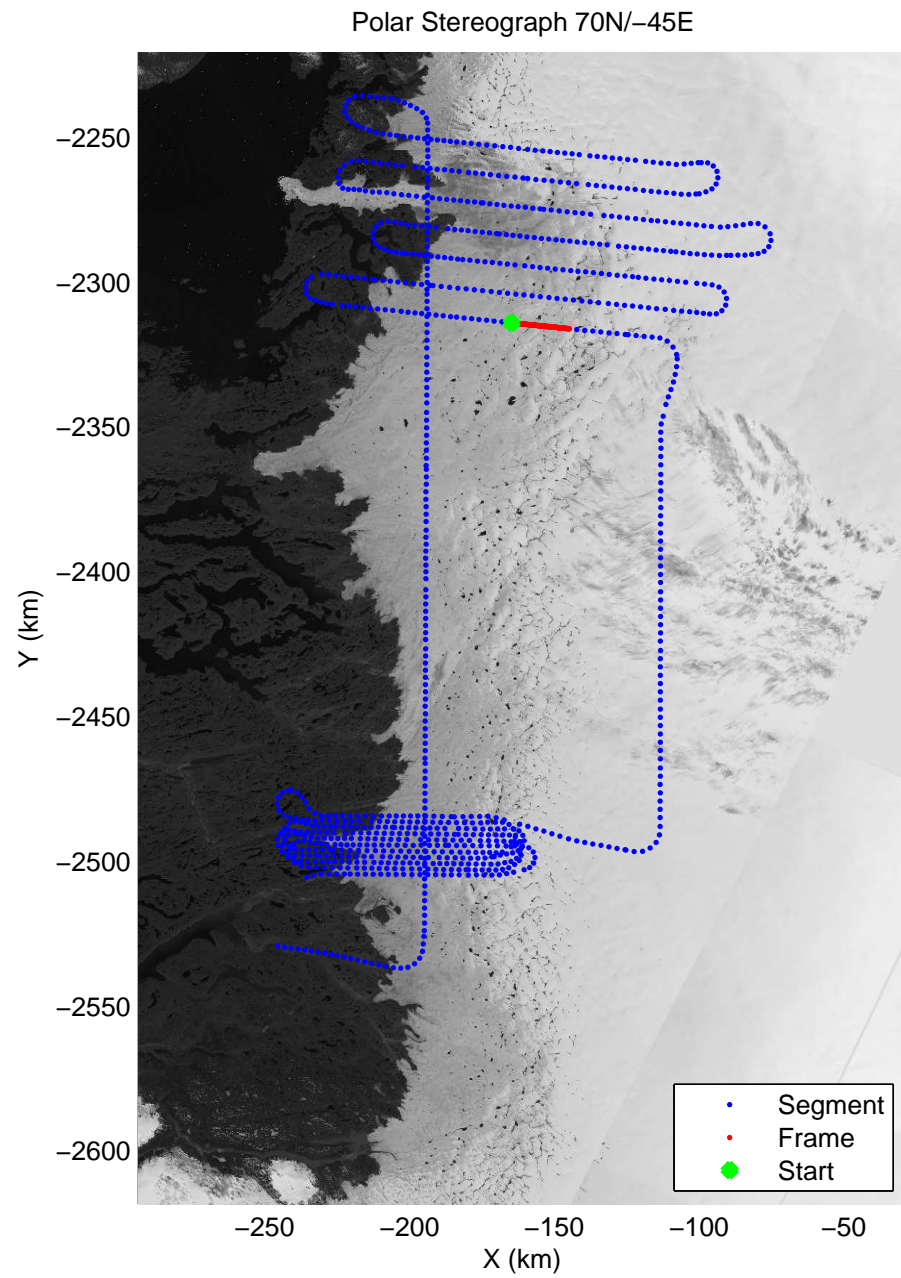

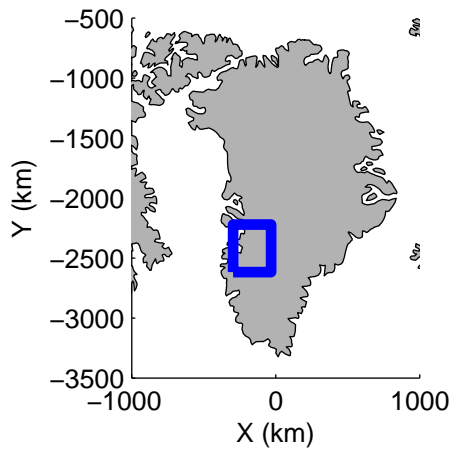
accum 2011_Greenland_P3: "SW Mopup 02" 20110416_01_064: 13:44:56.2 to 13:47:36.8 GPS






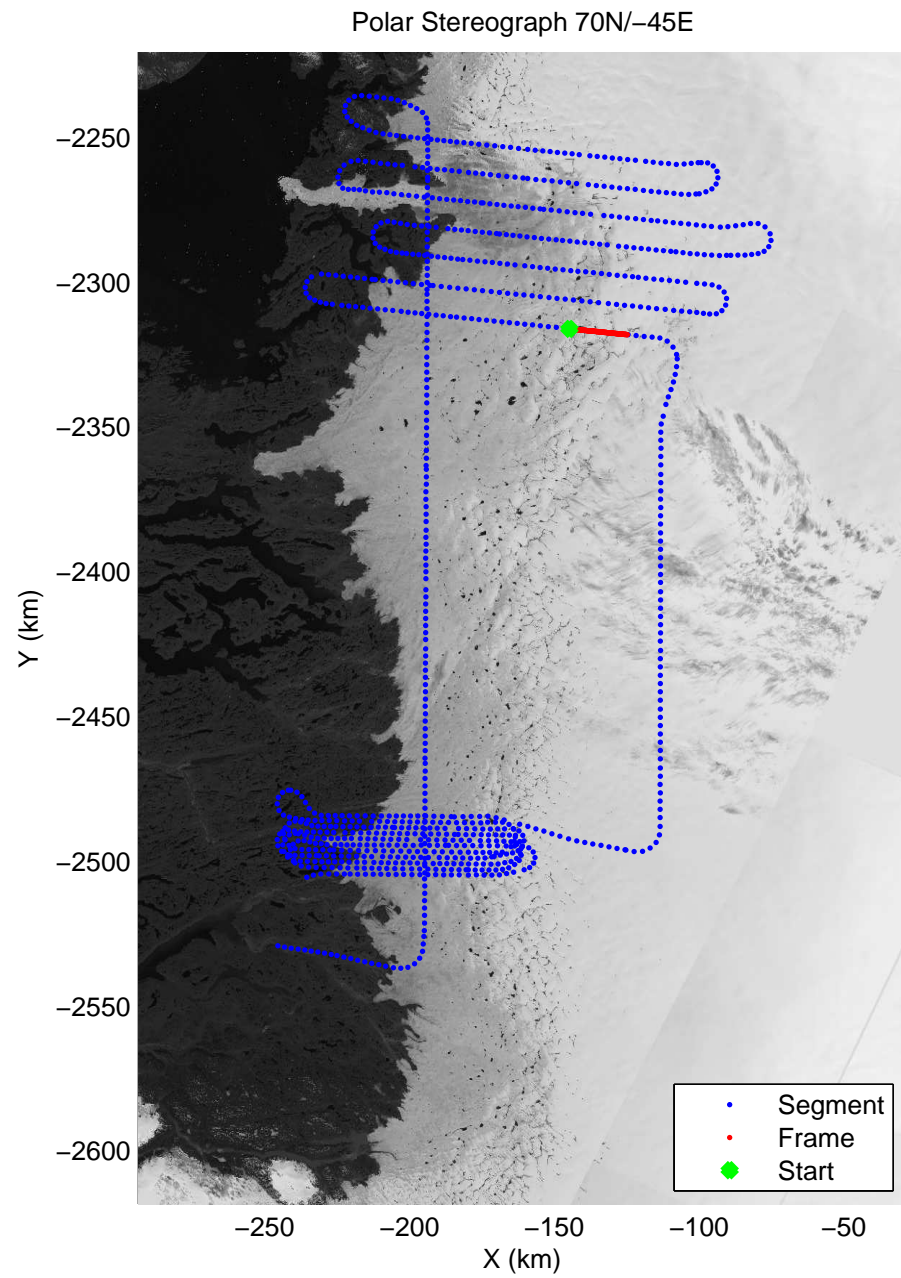

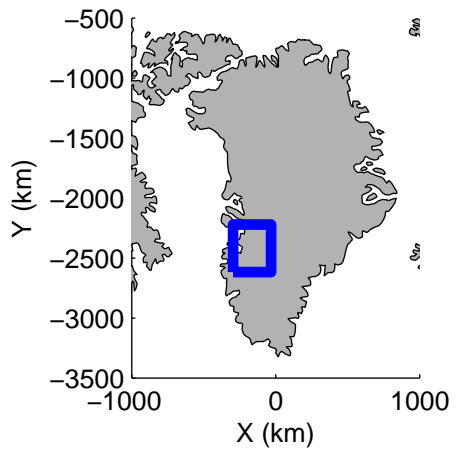
accum 2011_Greenland_P3: "SW Mopup 02" 20110416_01_065: 13:47:37.1 to 13:50:08.1 GPS







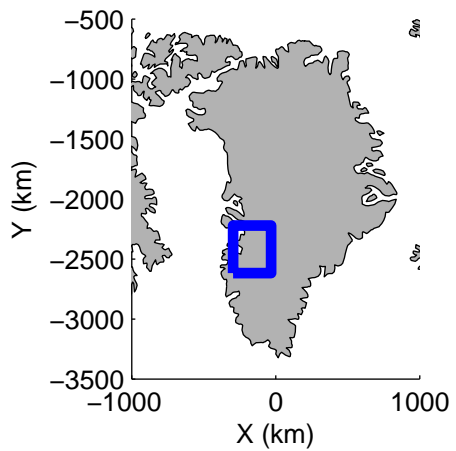
accum 2011_Greenland_P3: "SW Mopup 02" 20110416_01_066: 13:50:08.3 to 13:52:33.9 GPS



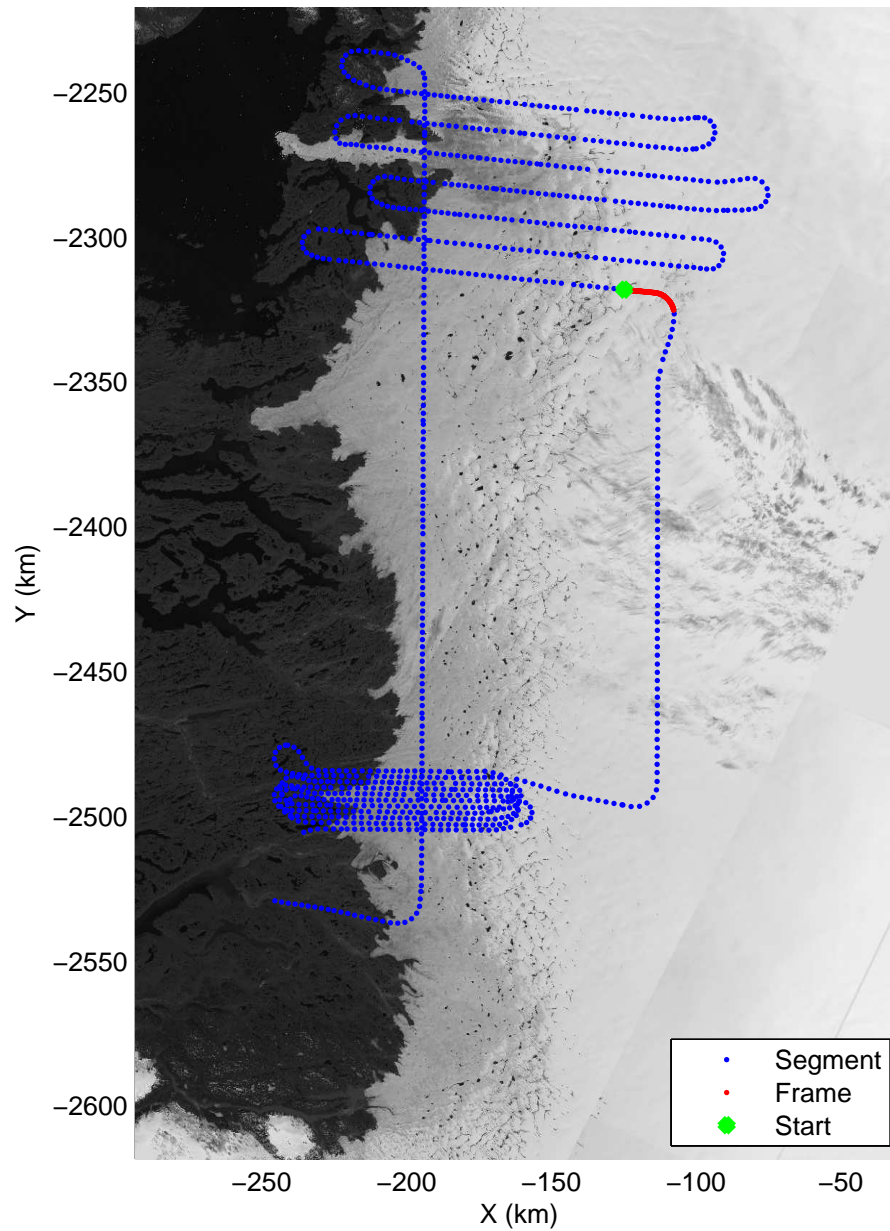


accum 2011_Greenland_P3: "SW Mopup 02" 20110416_01_067: 13:52:34.1 to 13:54:55.8 GPS




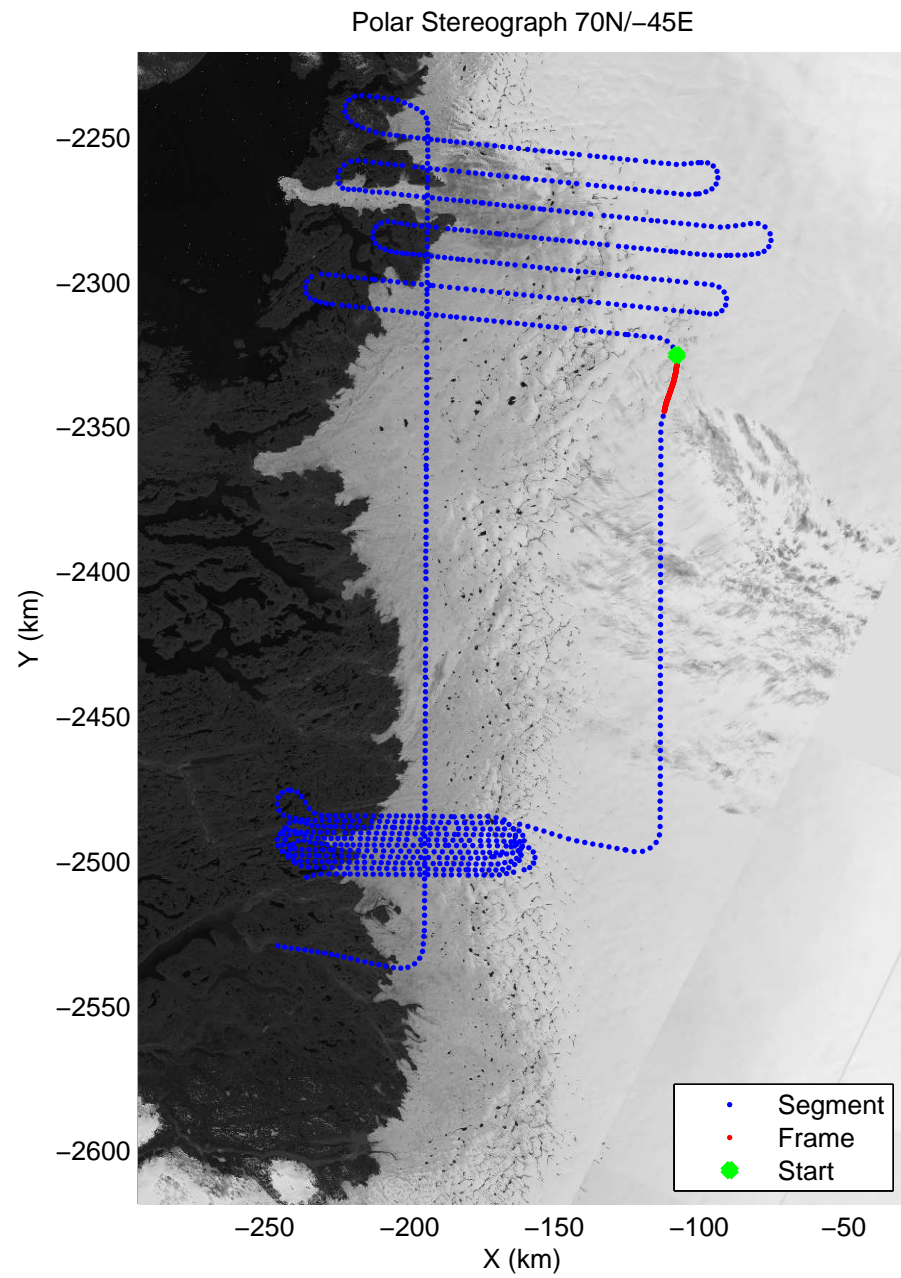

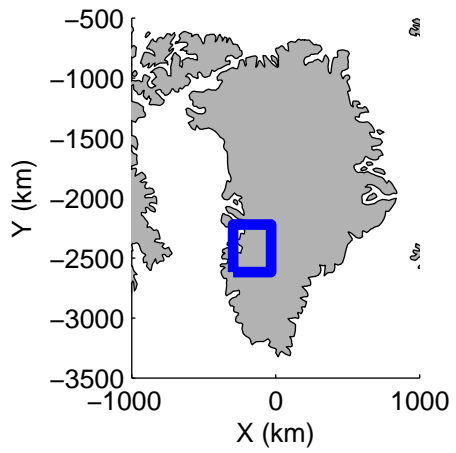


Polar Stereograph 70N/-45E




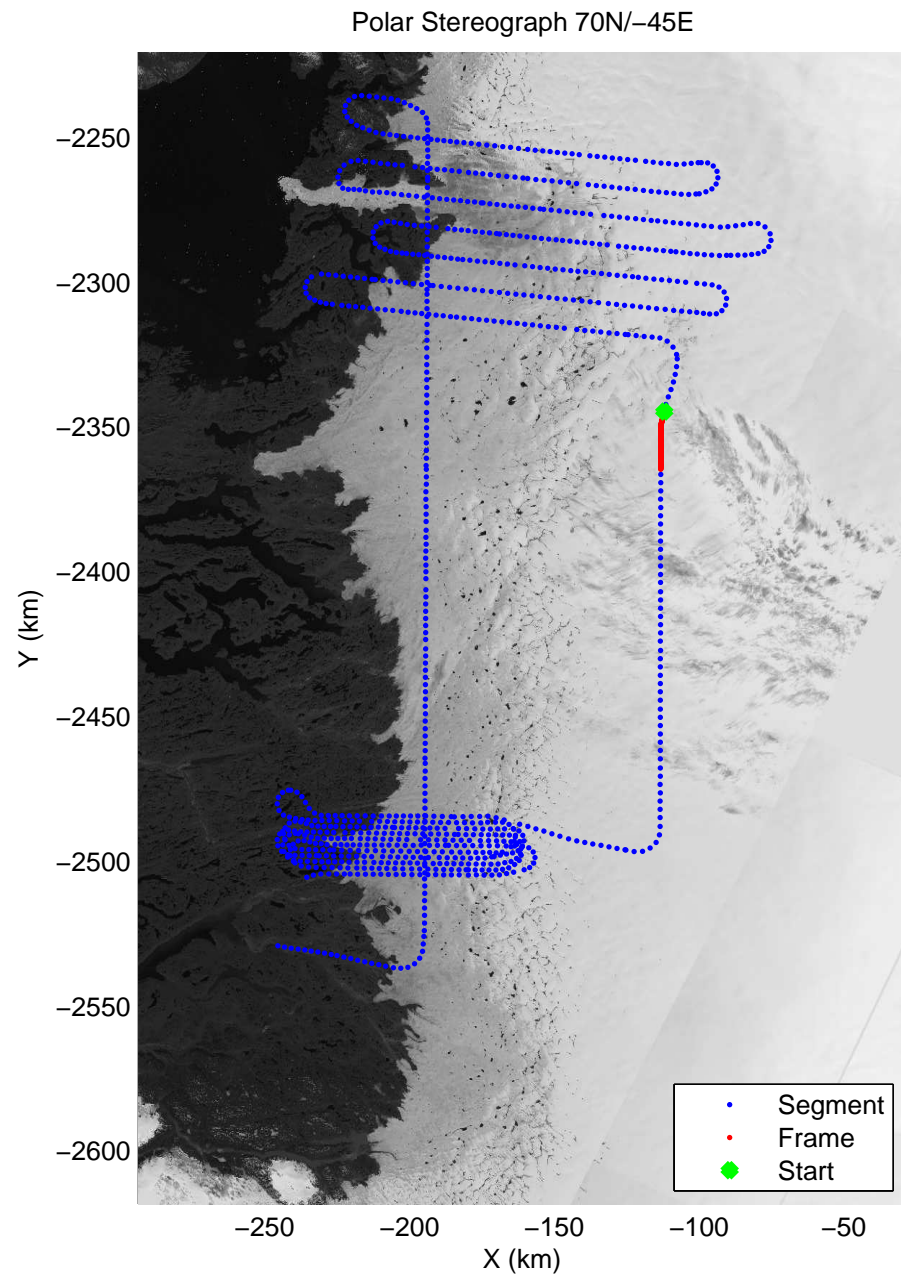

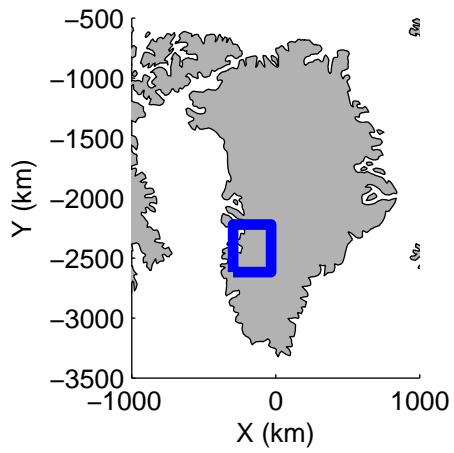
accum 2011_Greenland_P3: "SW Mopup 02" 20110416_01_068: 13:54:55.9 to 13:57:17.5 GPS






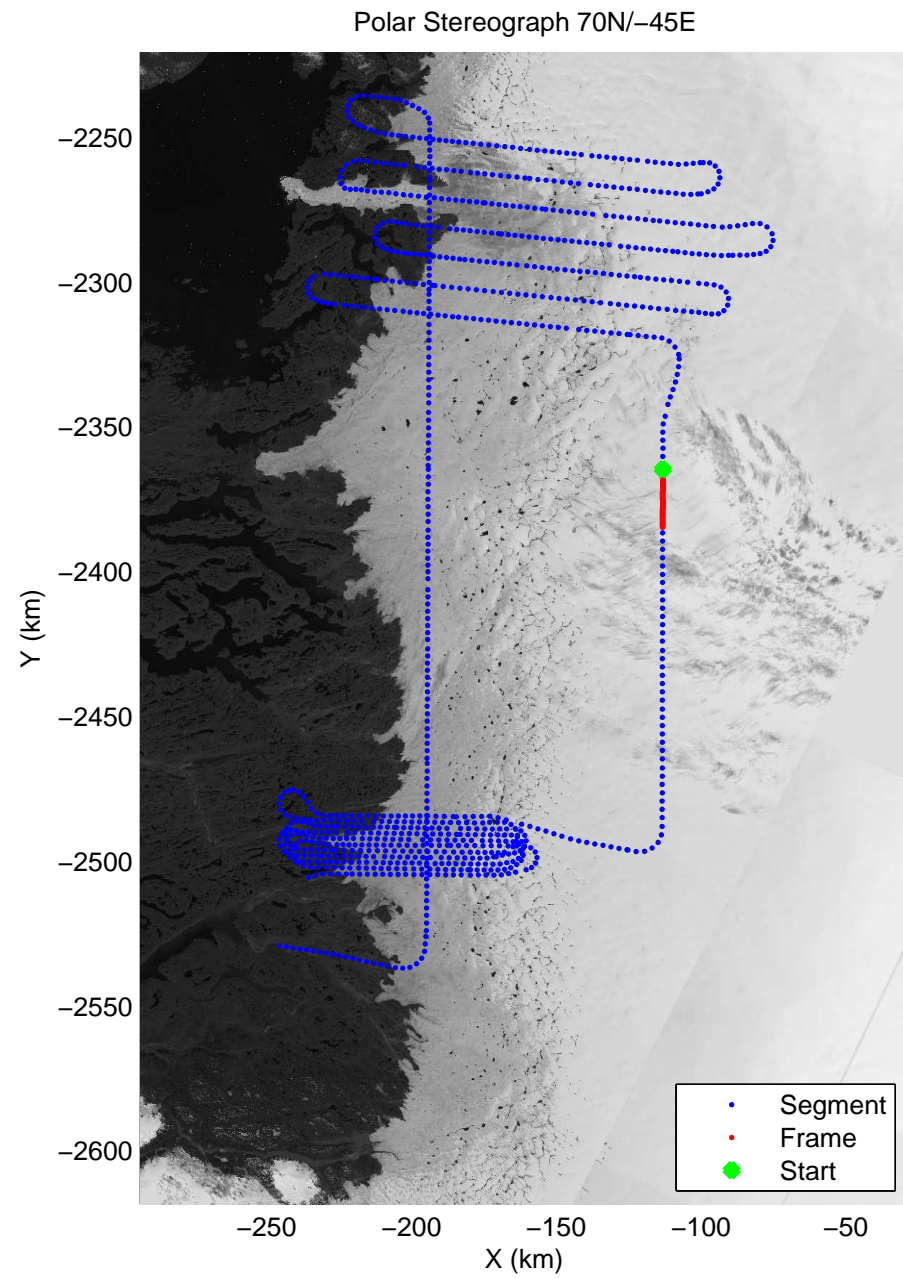

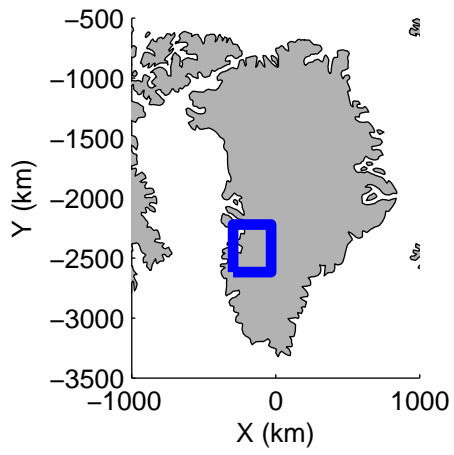
accum 2011_Greenland_P3: "SW Mopup 02" 20110416_01_069: 13:57:17.8 to 13:59:43.4 GPS






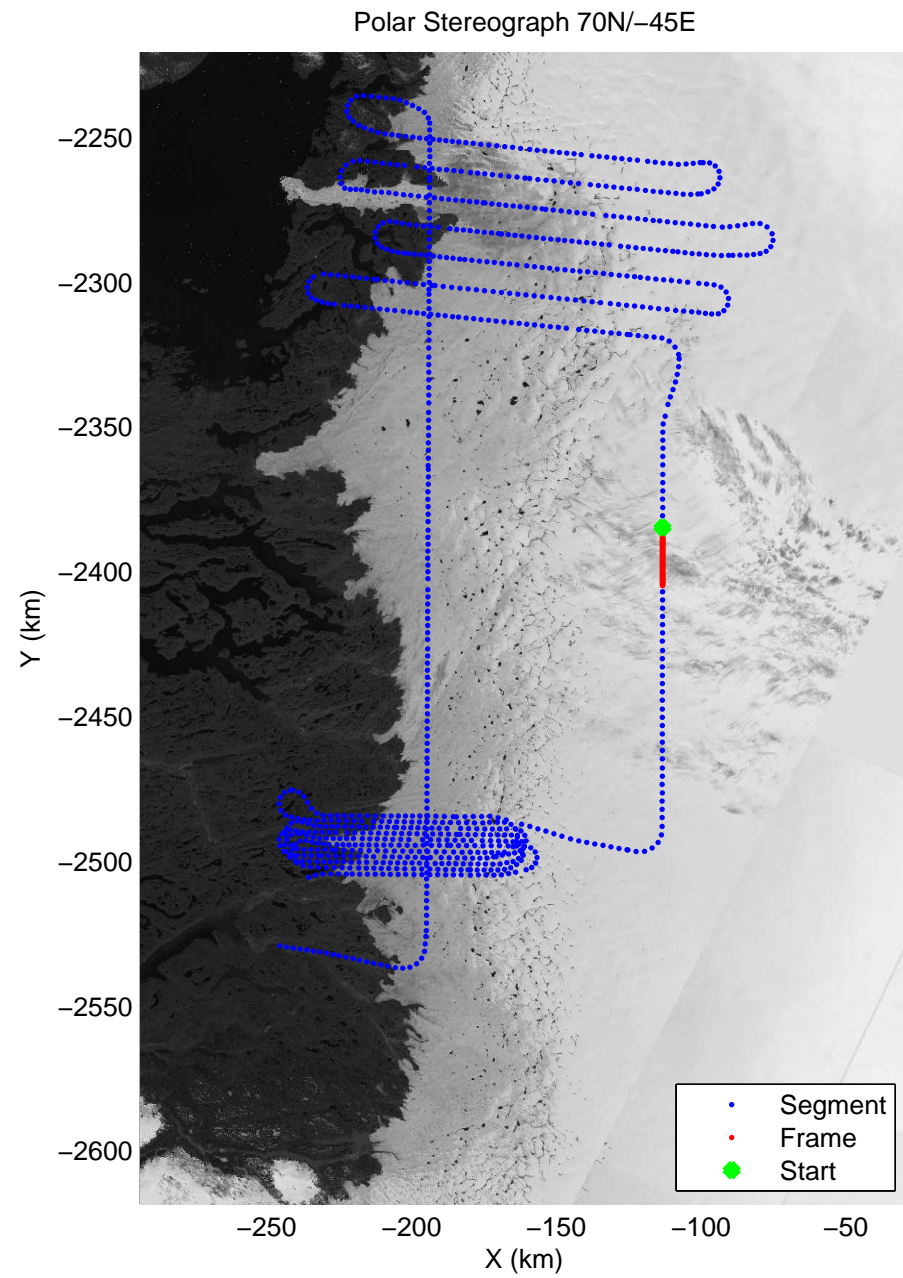
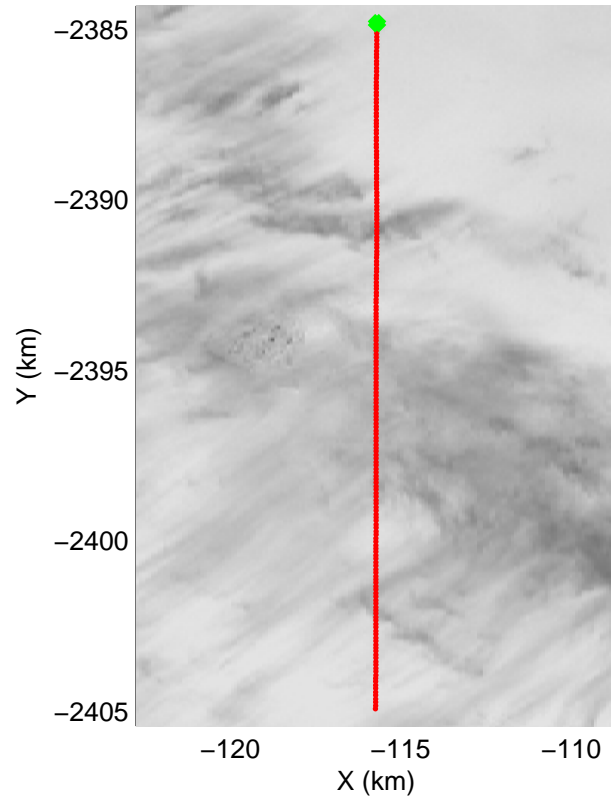
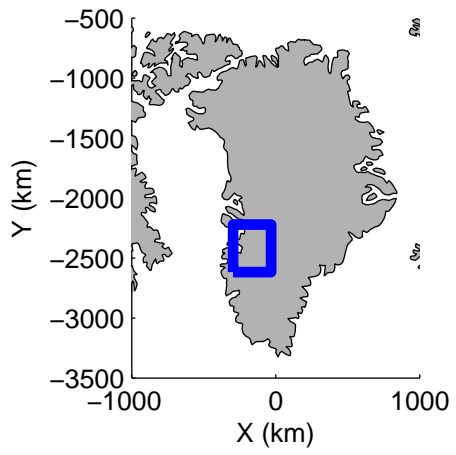
accum 2011_Greenland_P3: "SW Mopup 02" 20110416_01_070: 13:59:43.6 to 14:02:04.2 GPS






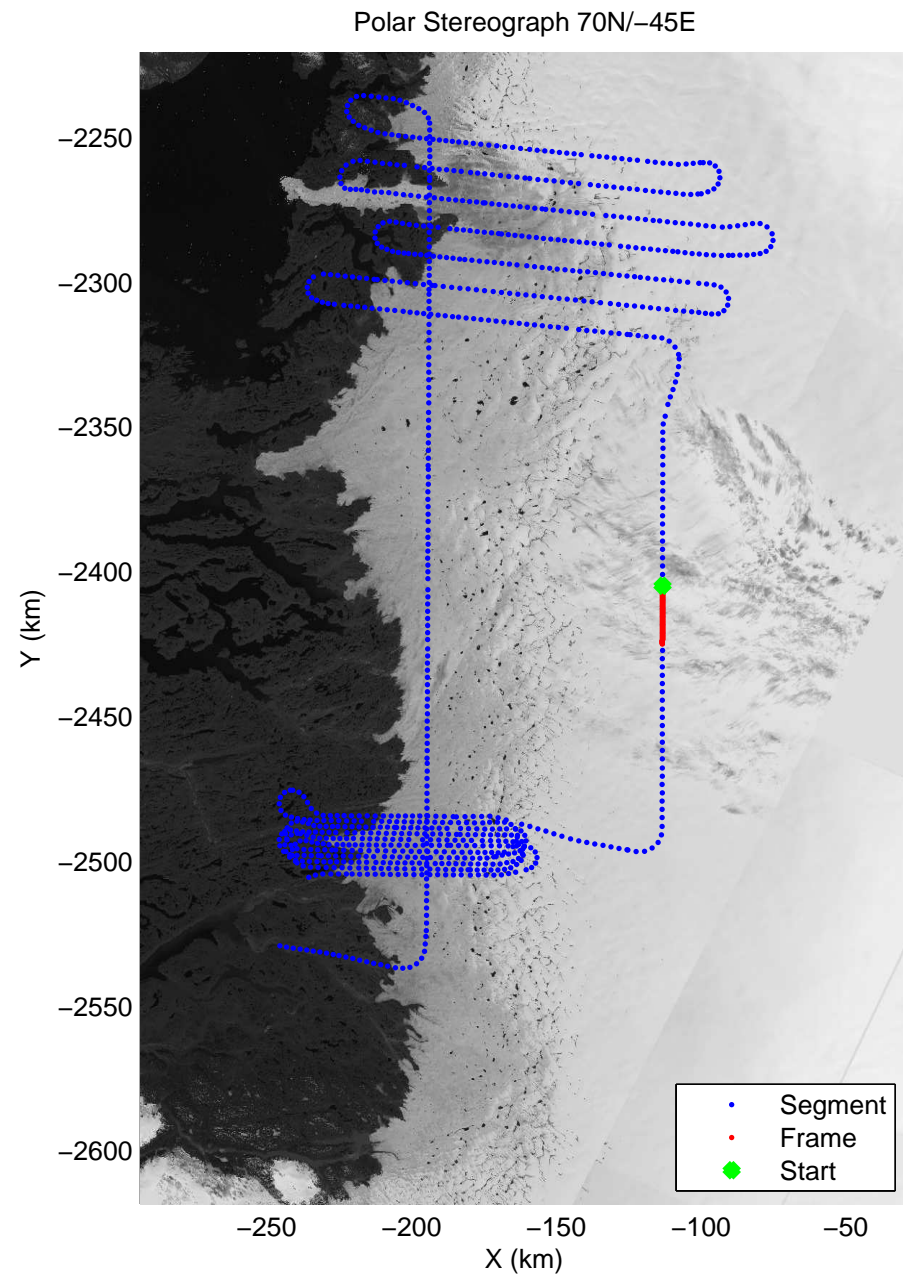
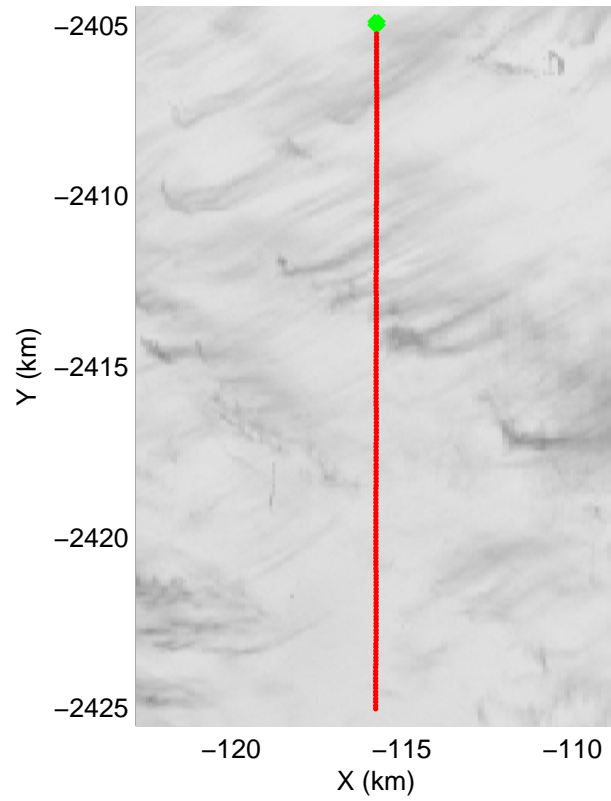
accum 2011_Greenland_P3: "SW Mopup 02" 20110416_01_071: 14:02:04.4 to 14:04:22.7 GPS






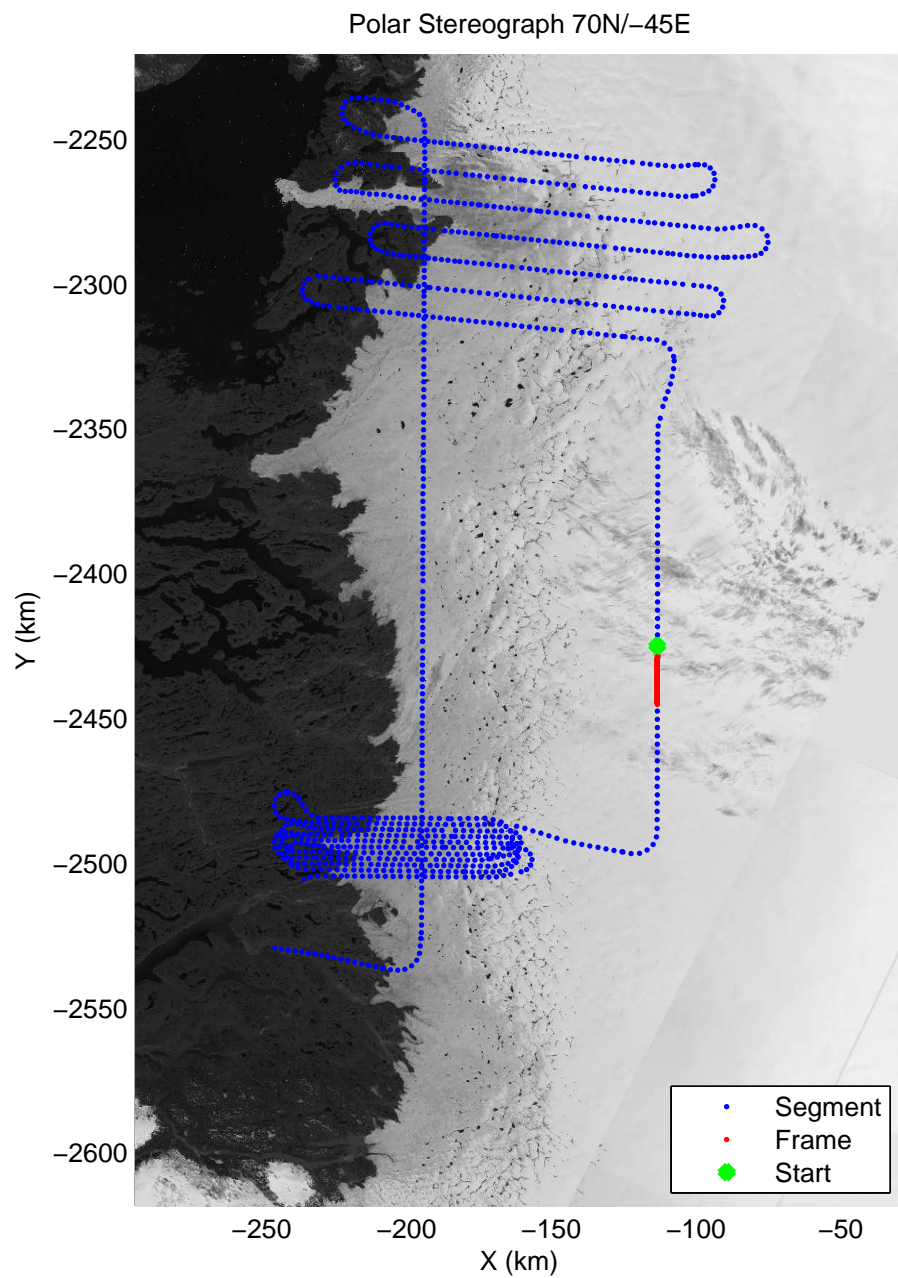

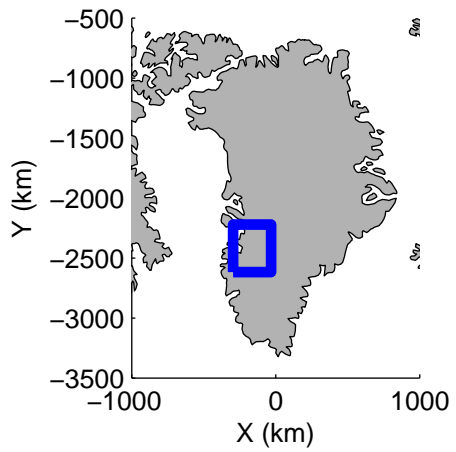
accum 2011_Greenland_P3: "SW Mopup 02" 20110416_01_072: 14:04:23.0 to 14:06:41.7 GPS






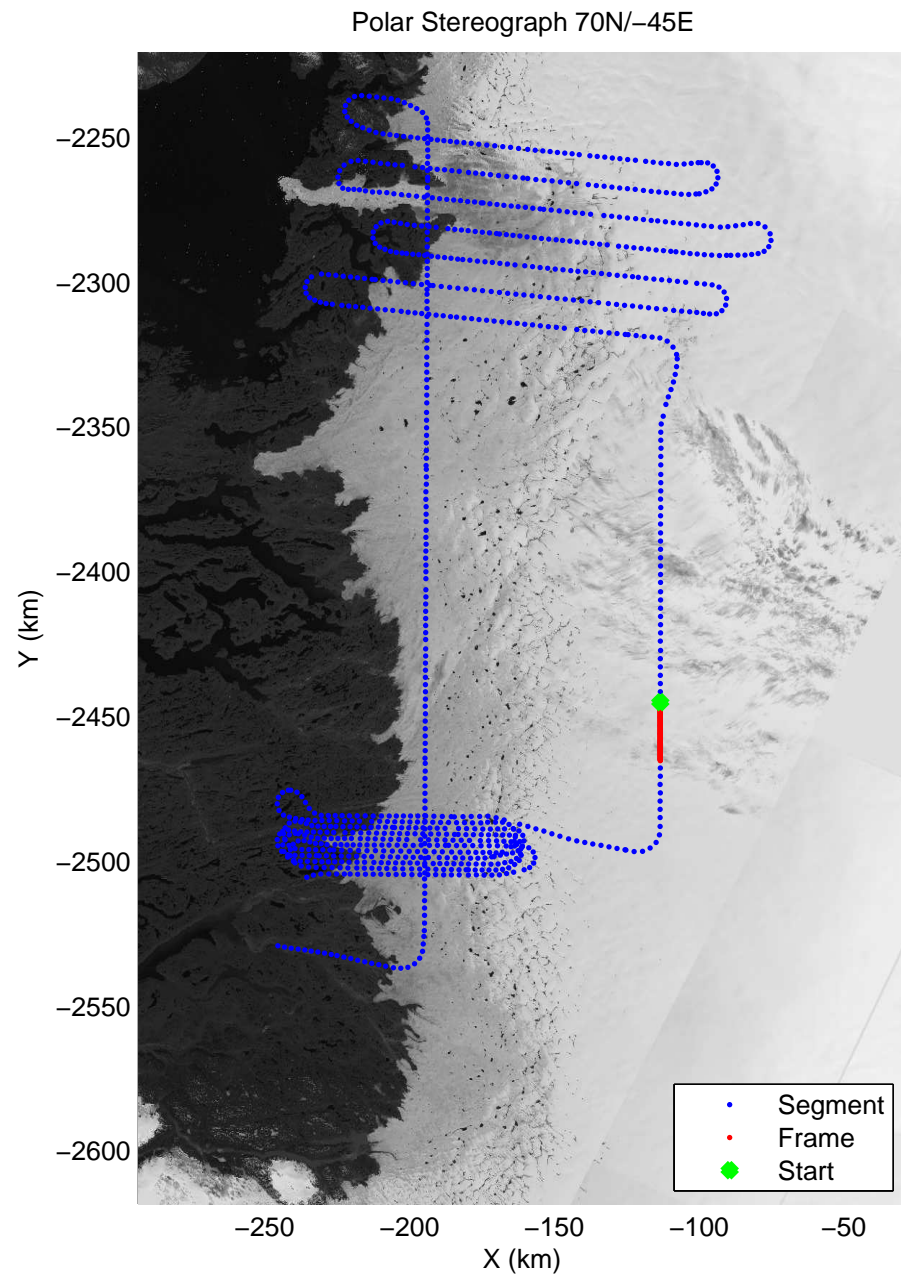

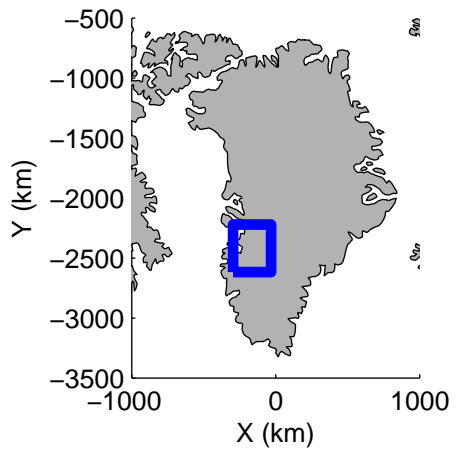
accum 2011_Greenland_P3: "SW Mopup 02" 20110416_01_073: 14:06:41.9 to 14:09:01.9 GPS







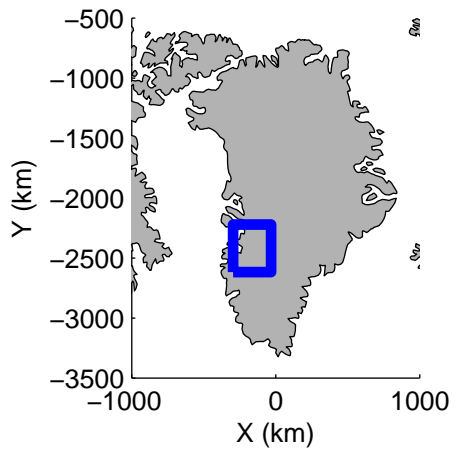
accum 2011_Greenland_P3: "SW Mopup 02" 20110416_01_074: 14:09:02.1 to 14:11:20.9 GPS



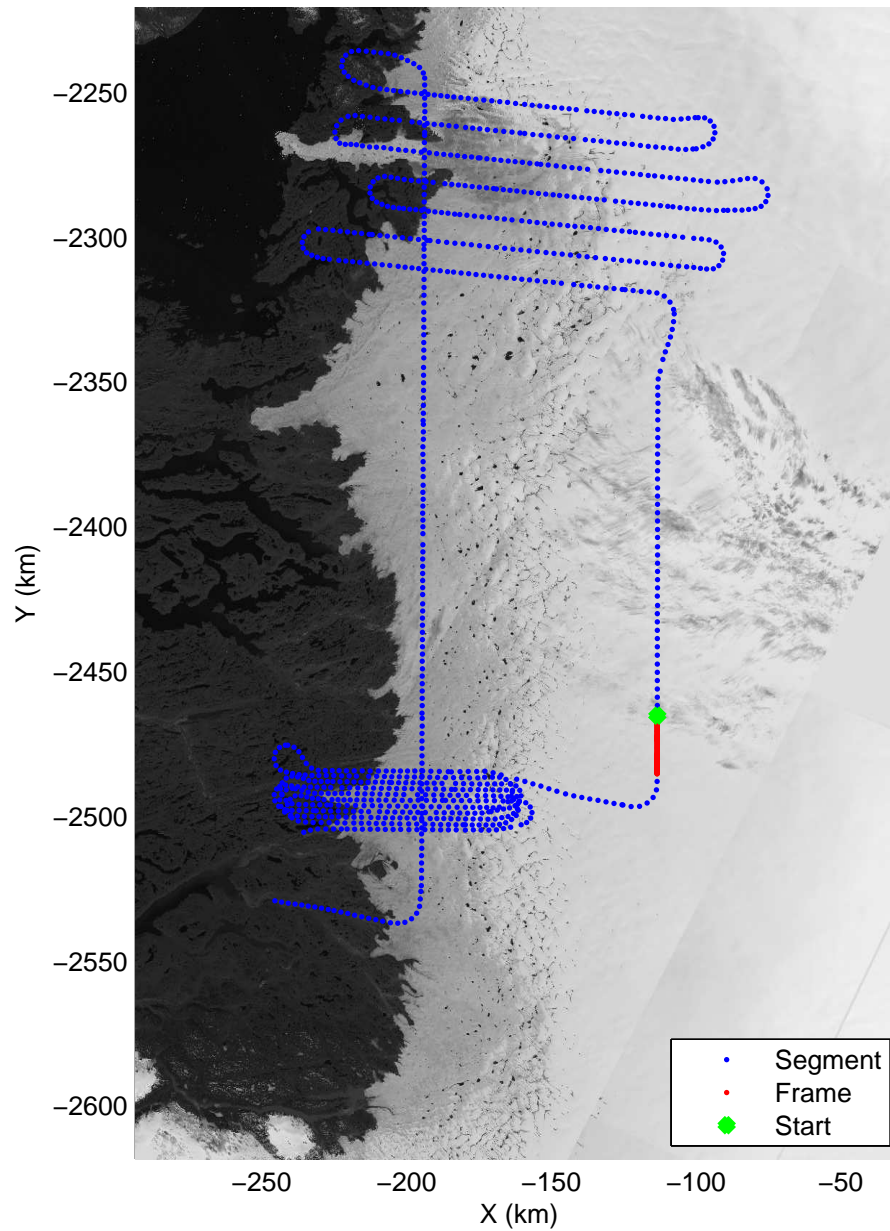


accum 2011_Greenland_P3: "SW Mopup 02" 20110416_01_075: 14:11:21.1 to 14:13:40.1 GPS




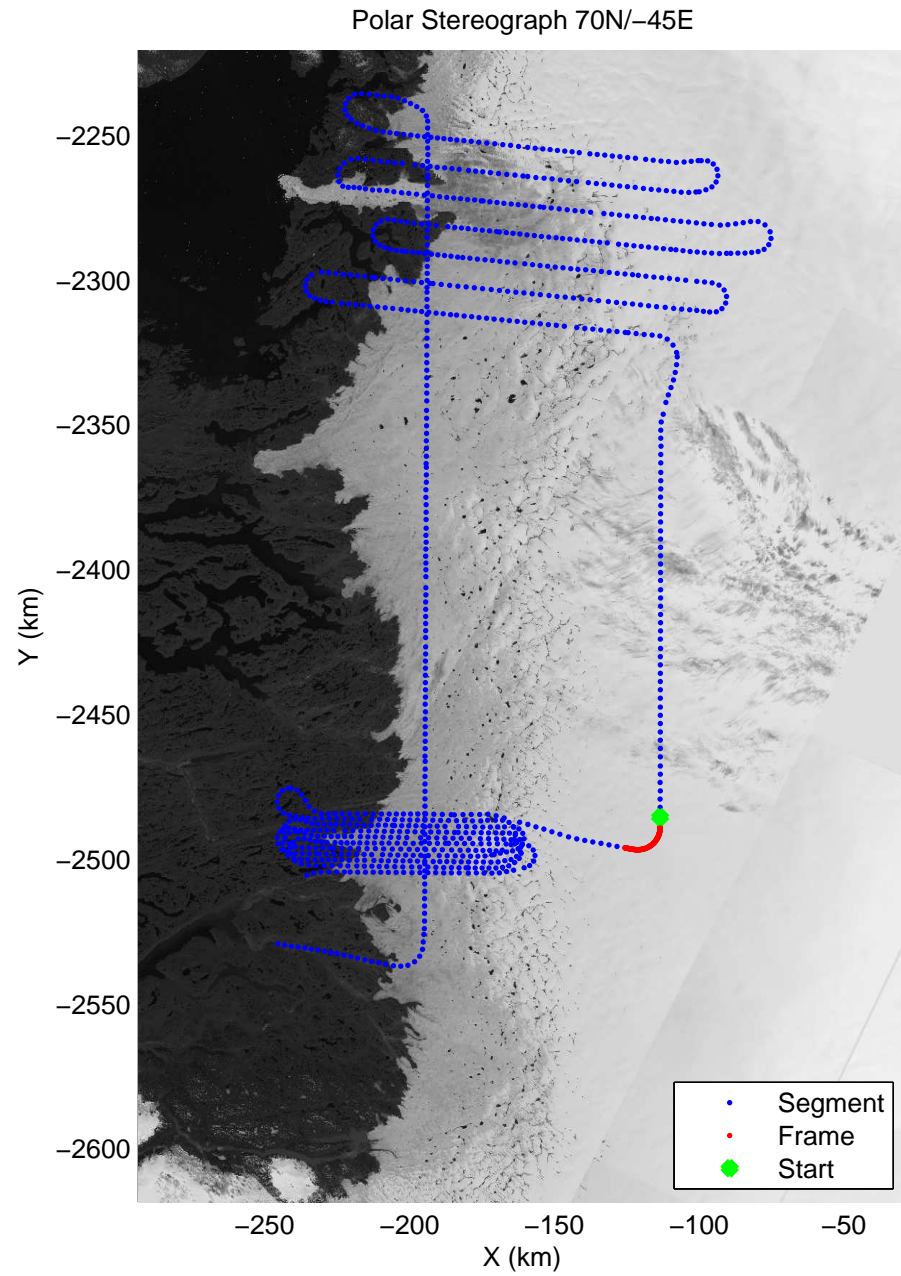
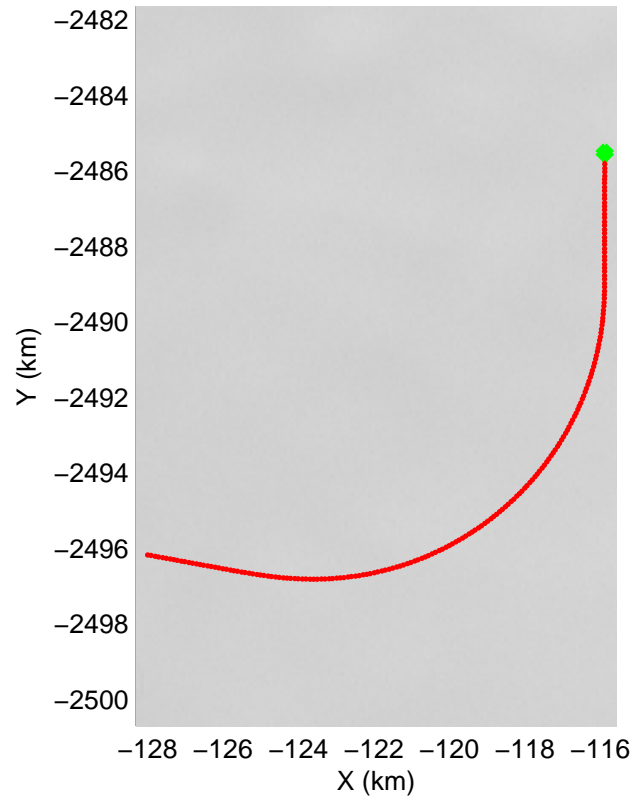


Polar Stereograph 70N/-45E




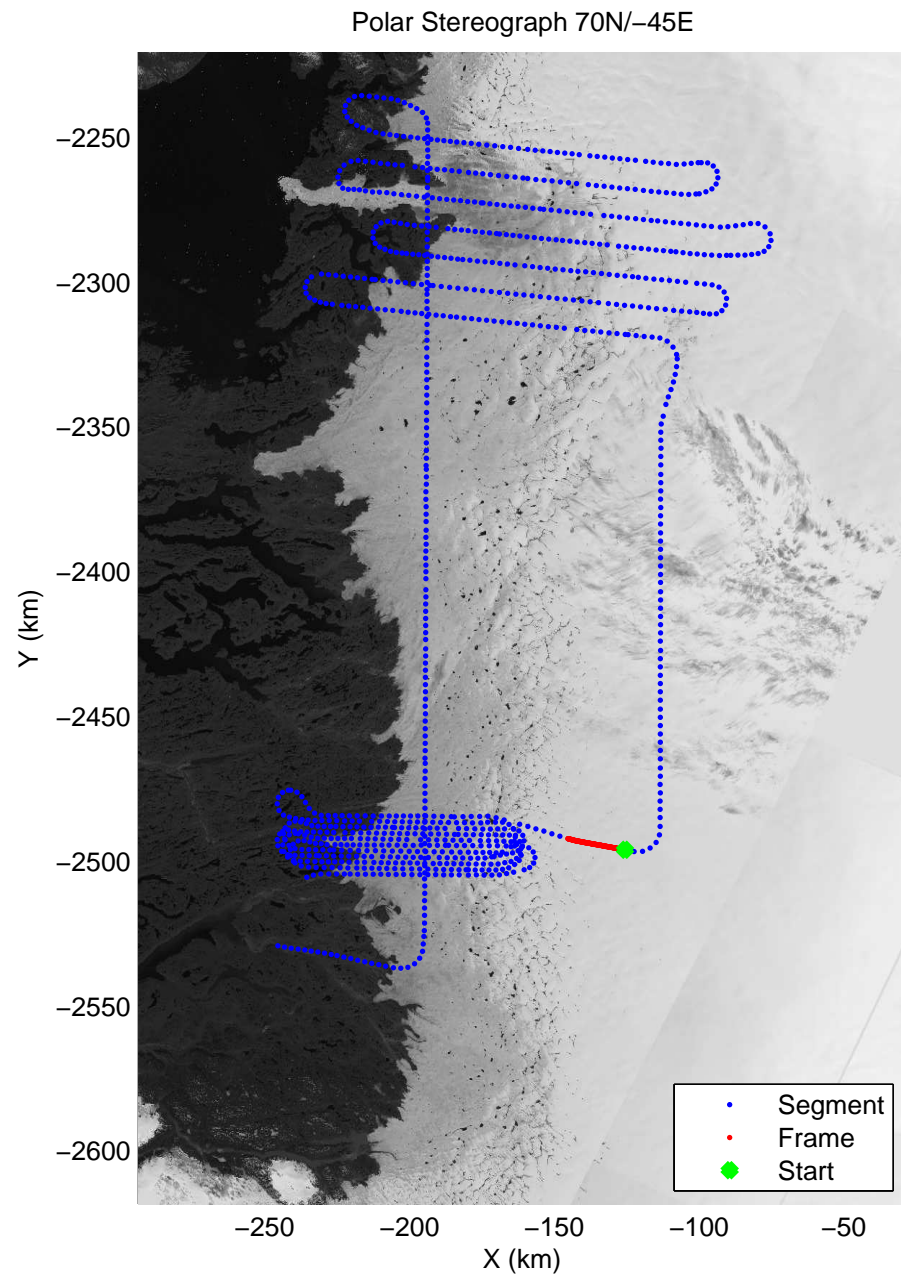
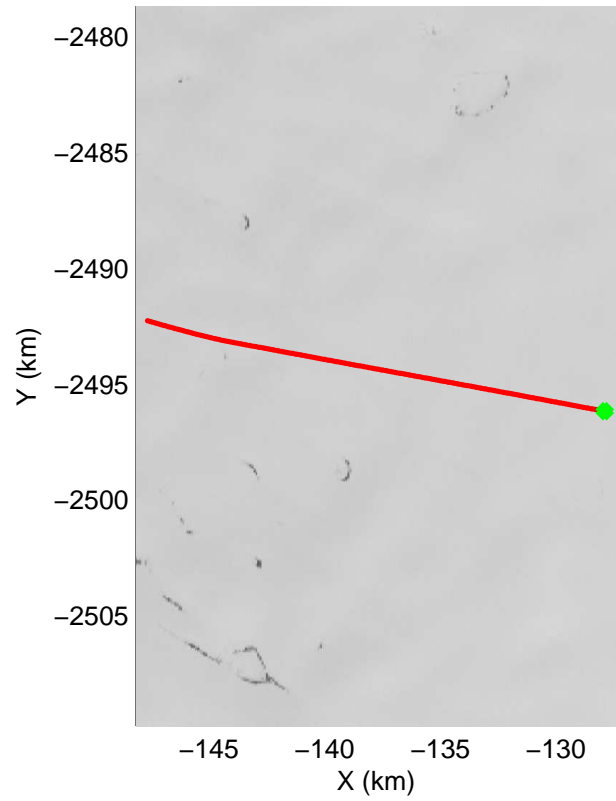
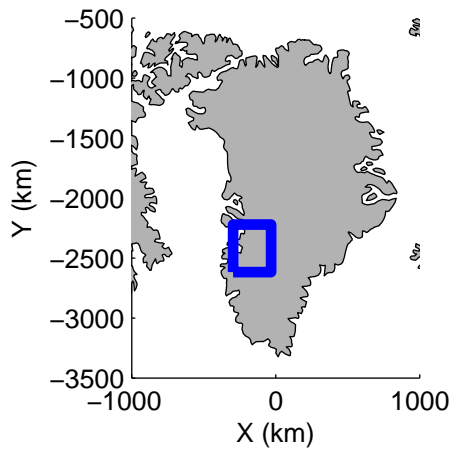
accum 2011_Greenland_P3: "SW Mopup 02" 20110416_01_076: 14:13:40.2 to 14:15:59.5 GPS






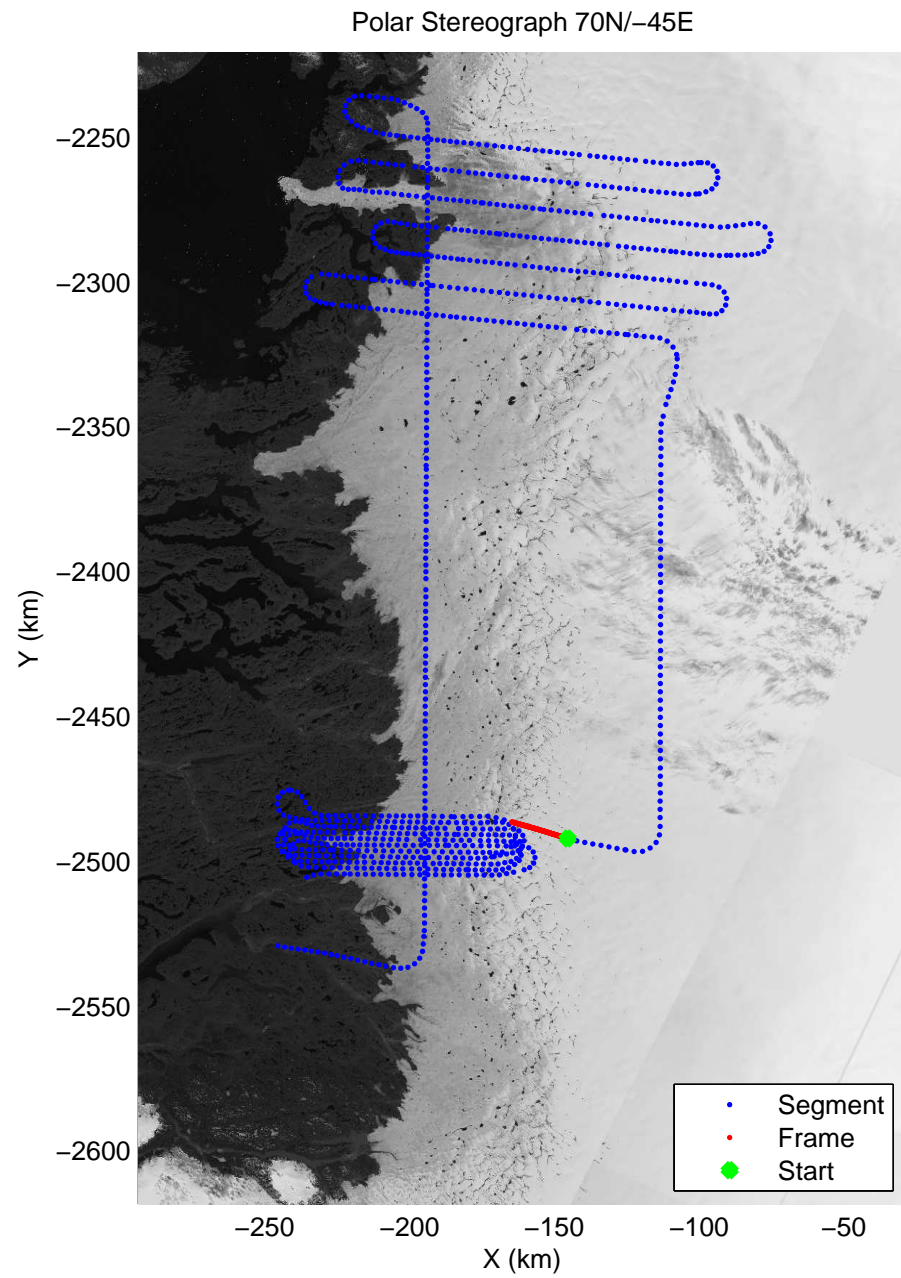

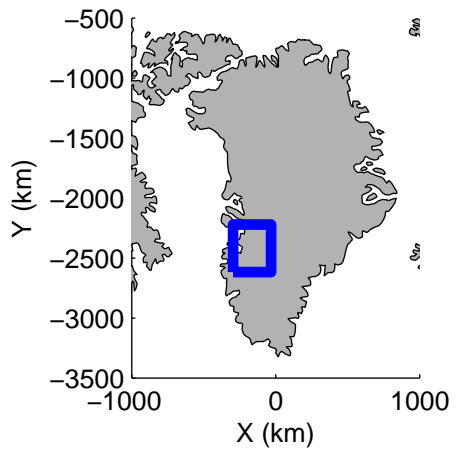
accum 2011_Greenland_P3: "SW Mopup 02" 20110416_01_077: 14:15:59.7 to 14:18:18.1 GPS






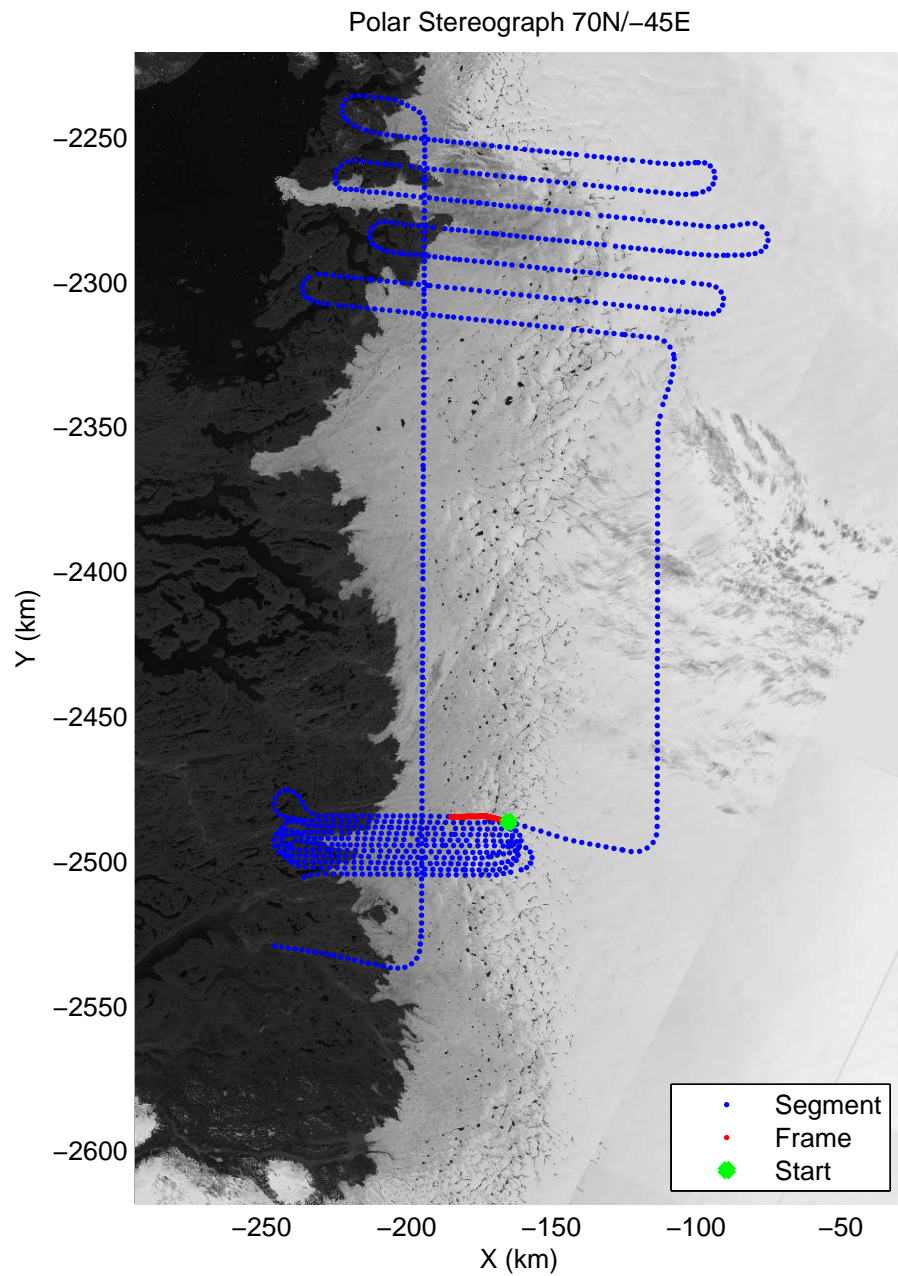

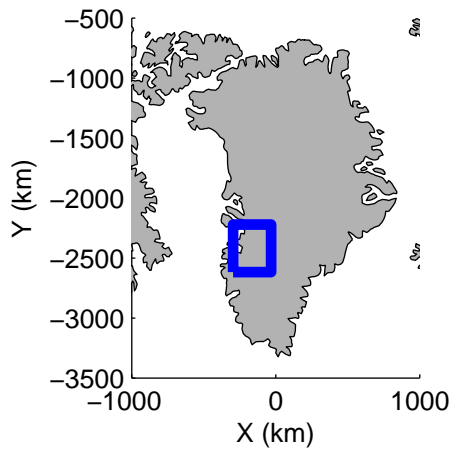
accum 2011_Greenland_P3: "SW Mopup 02" 20110416_01_078: 14:18:18.3 to 14:20:38.7 GPS






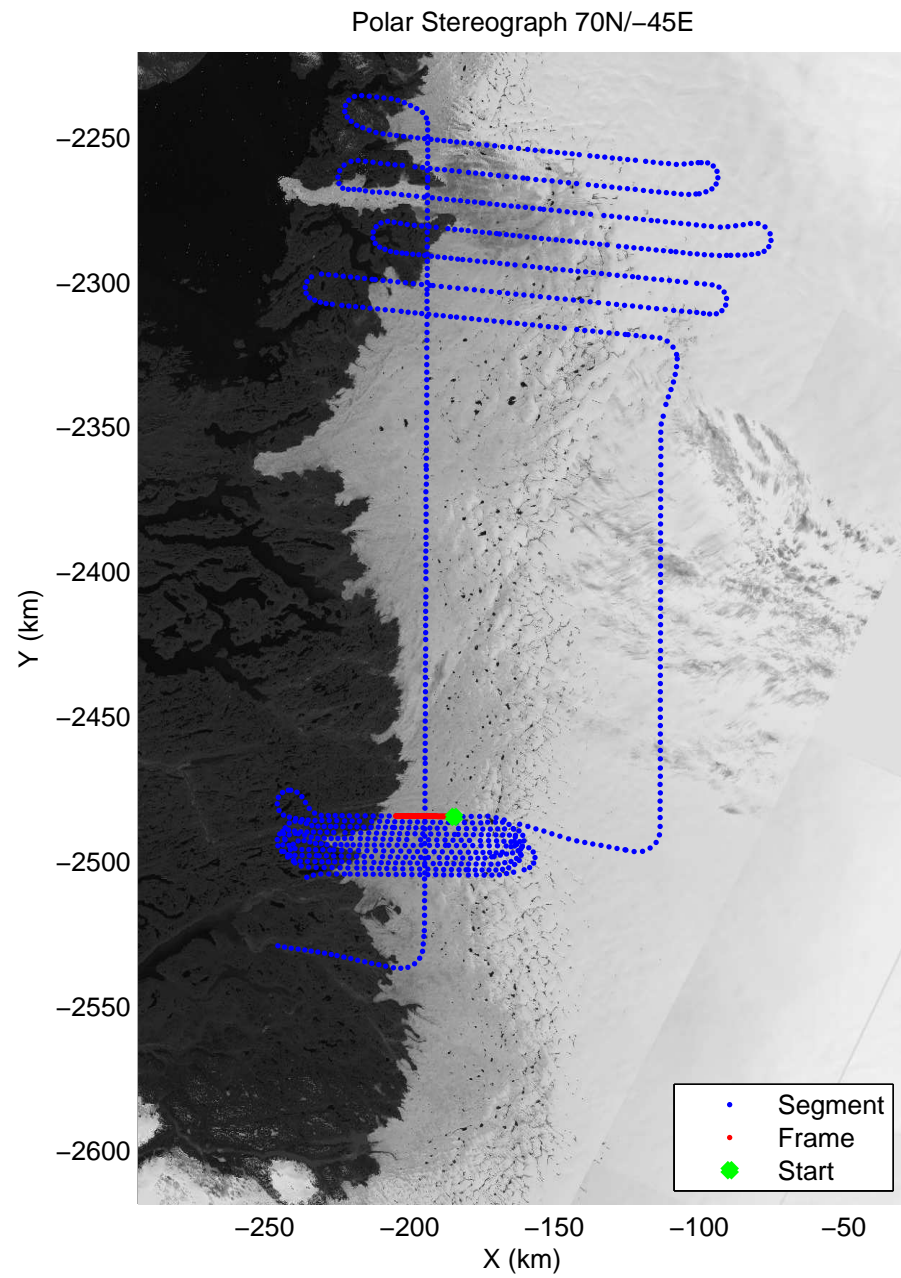

accum 2011_Greenland_P3: "SW Mopup 02" 20110416_01_079: 14:20:39.0 to 14:22:56.3 GPS








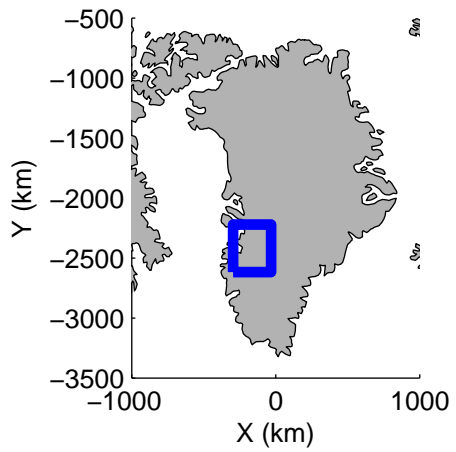
accum 2011_Greenland_P3: "SW Mopup 02" 20110416_01_080: 14:22:56.5 to 14:25:13.7 GPS






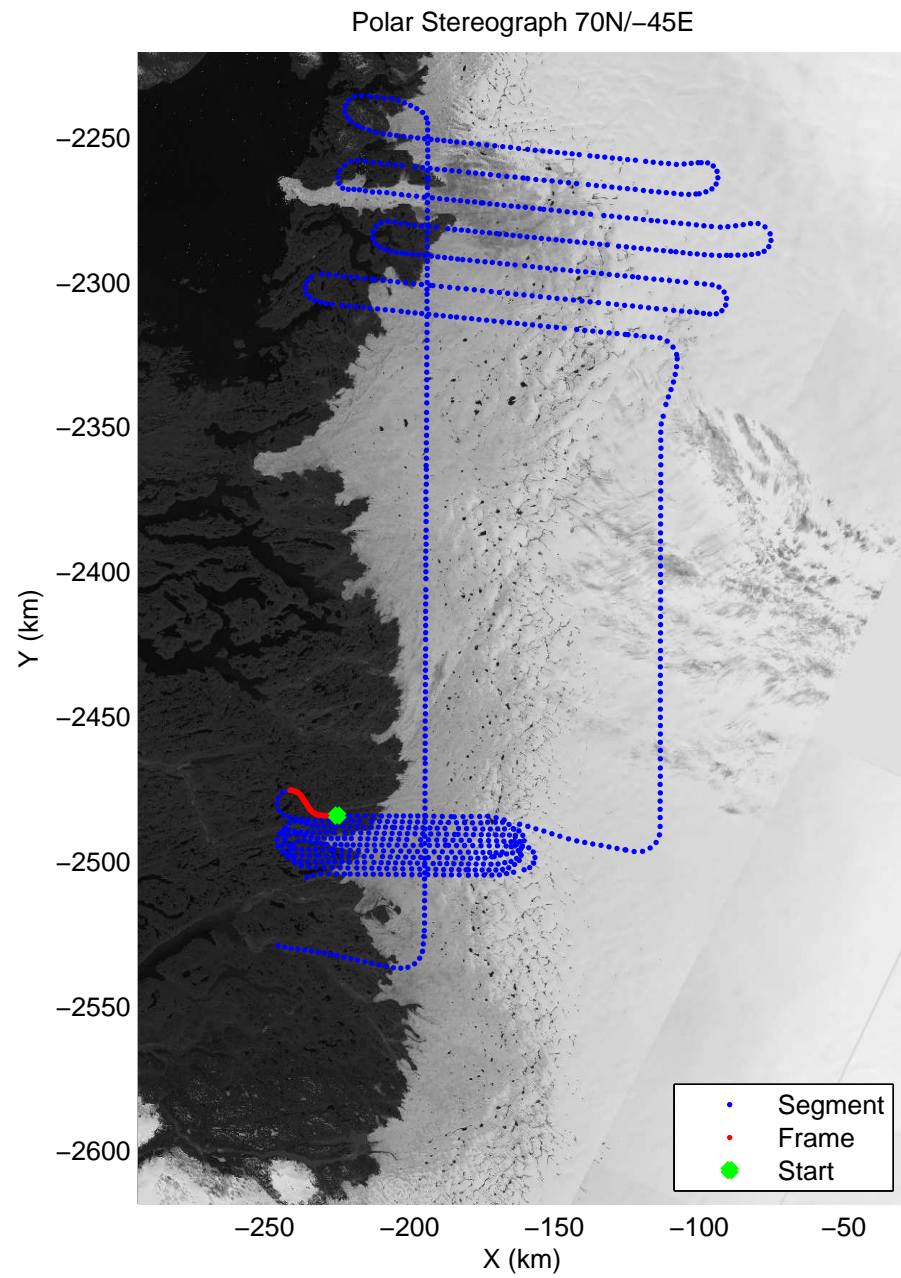

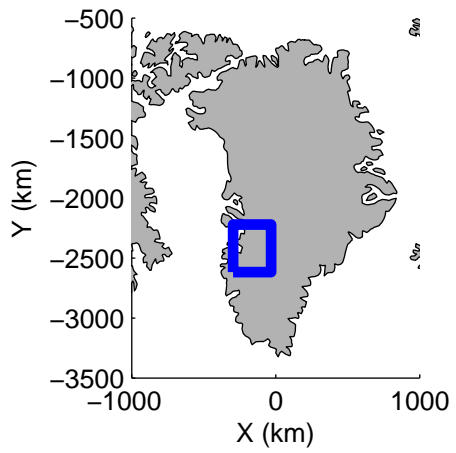
accum 2011_Greenland_P3: "SW Mopup 02" 20110416_01_081: 14:25:13.9 to 14:27:39.8 GPS








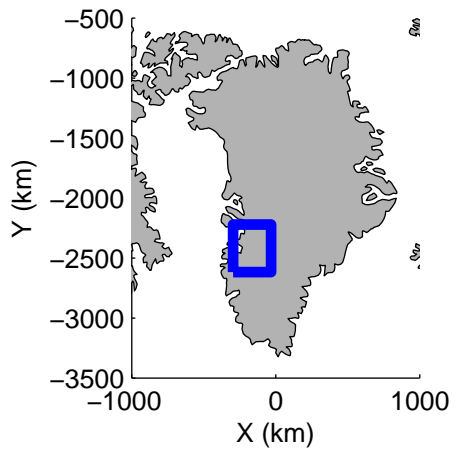
accum 2011_Greenland_P3: "SW Mopup 02" 20110416_01_082: 14:27:40.1 to 14:30:08.4 GPS







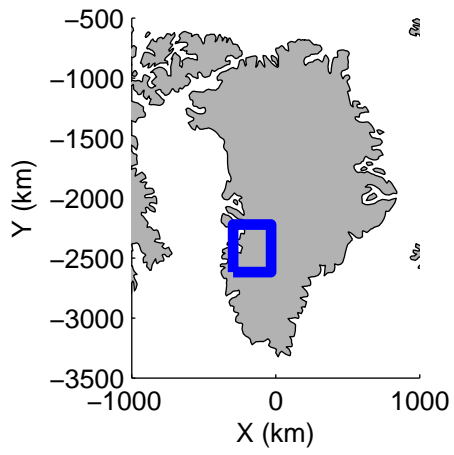
accum 2011_Greenland_P3: "SW Mopup 02" 20110416_01_083: 14:30:08.6 to 14:32:55.3 GPS



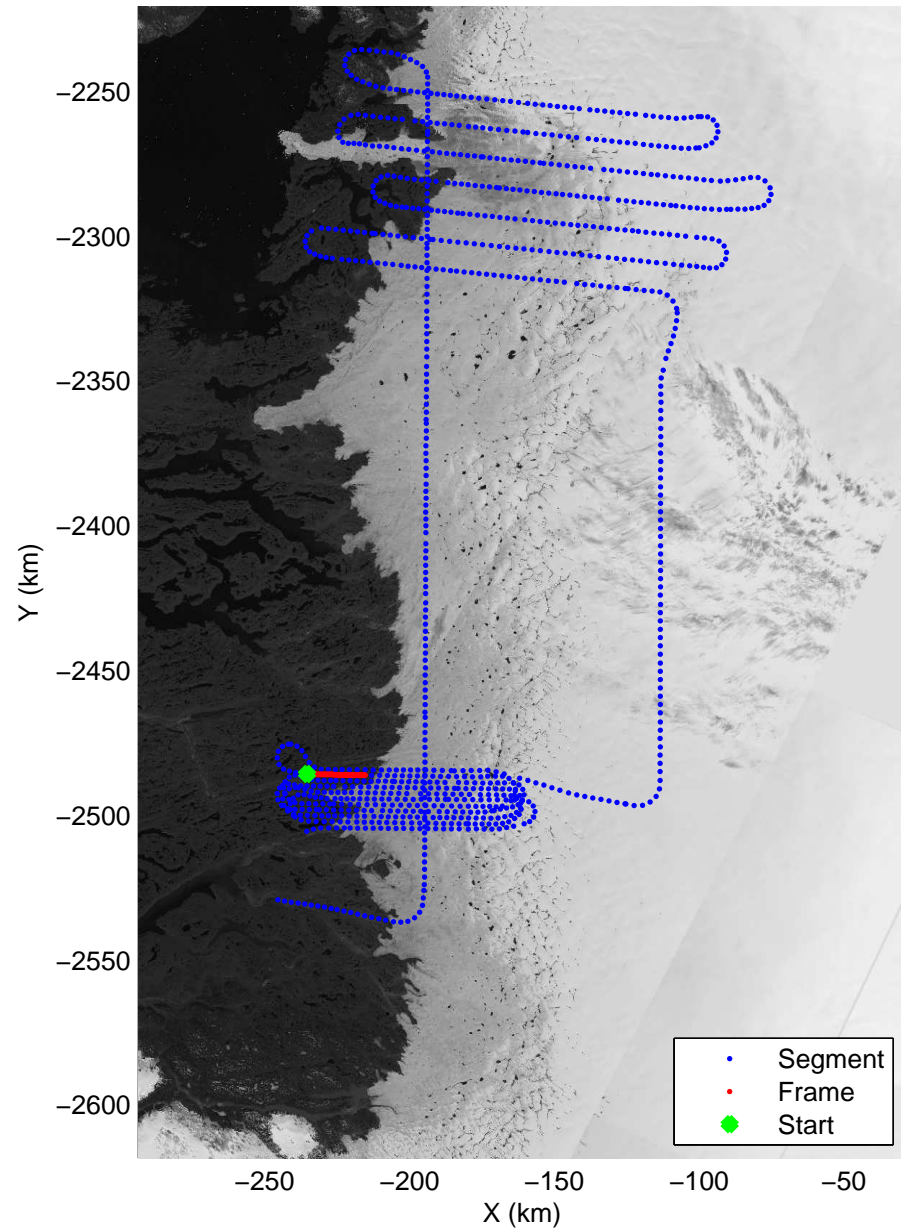


accum 2011_Greenland_P3: "SW Mopup 02" 20110416_01_084: 14:32:55.5 to 14:35:51.9 GPS






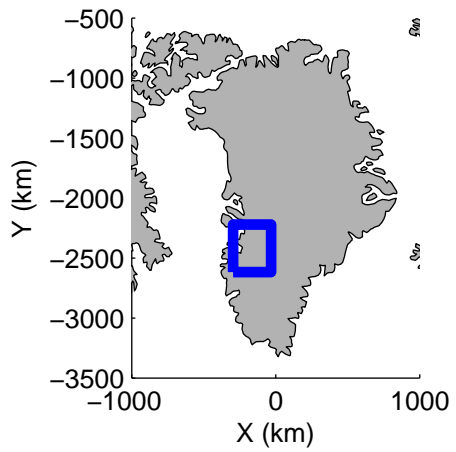


Polar Stereograph 70N/-45E




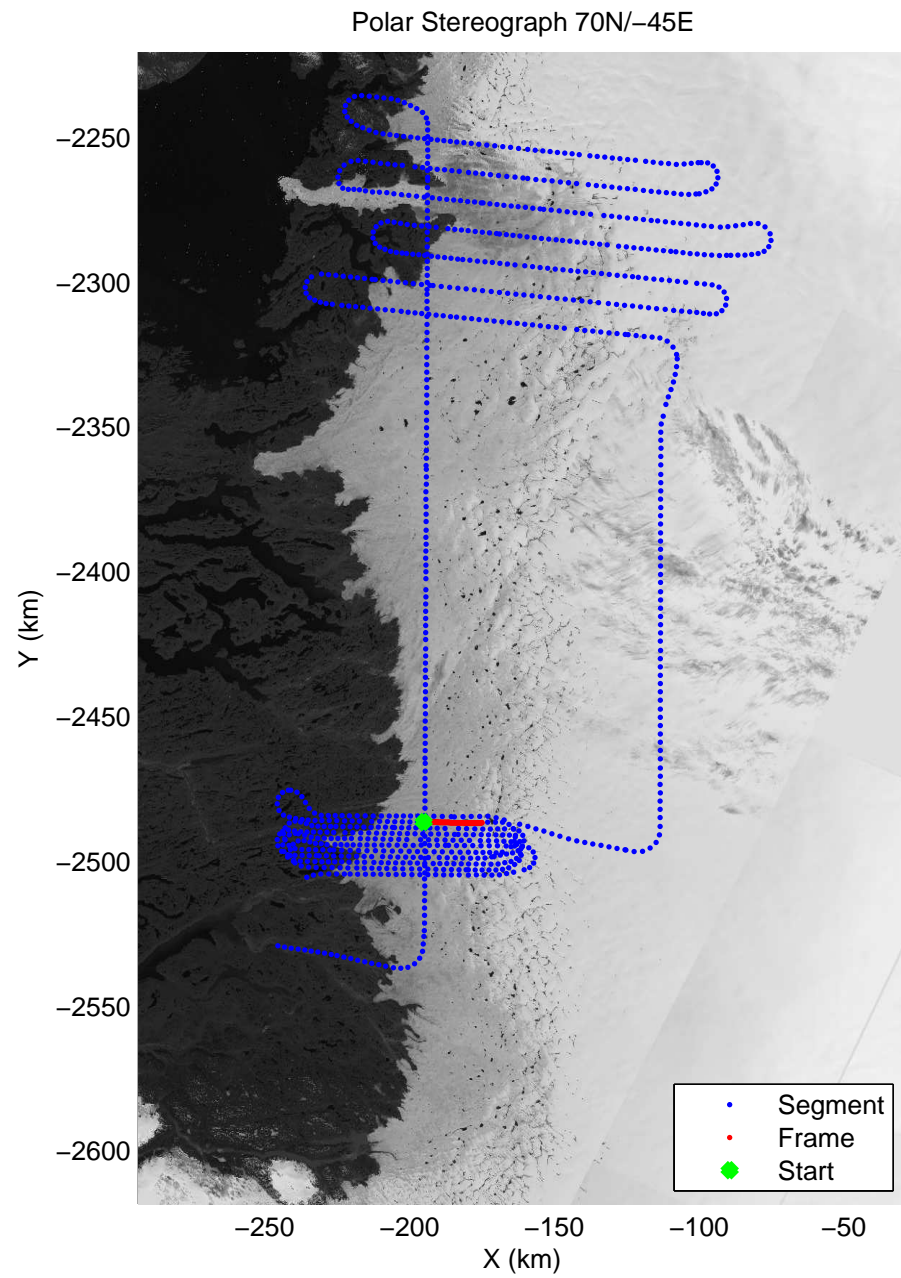

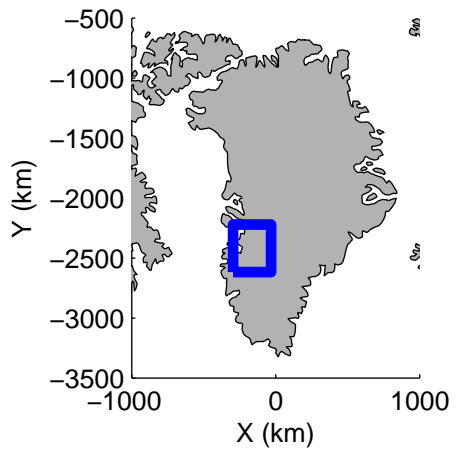
accum 2011_Greenland_P3: "SW Mopup 02" 20110416_01_085: 14:35:52.1 to 14:38:29.1 GPS






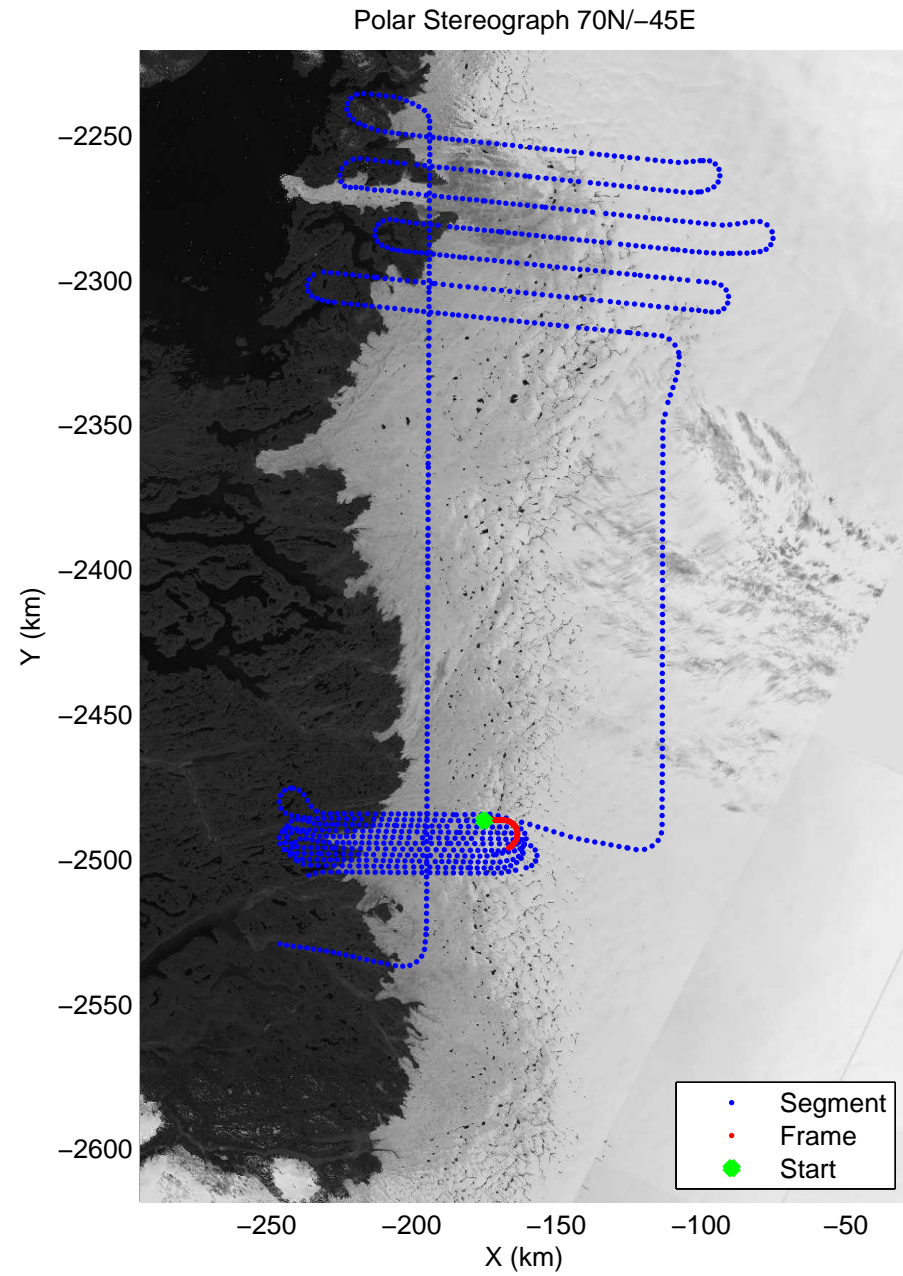

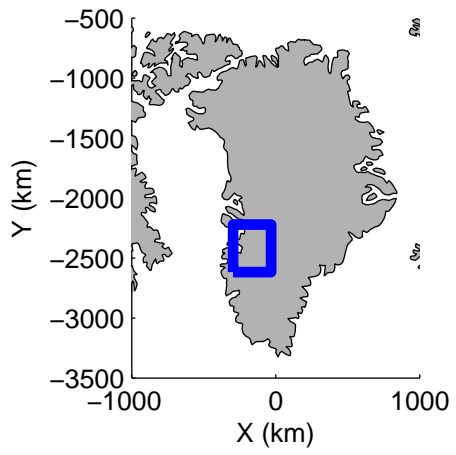
accum 2011_Greenland_P3: "SW Mopup 02" 20110416_01_086: 14:38:29.2 to 14:41:00.1 GPS






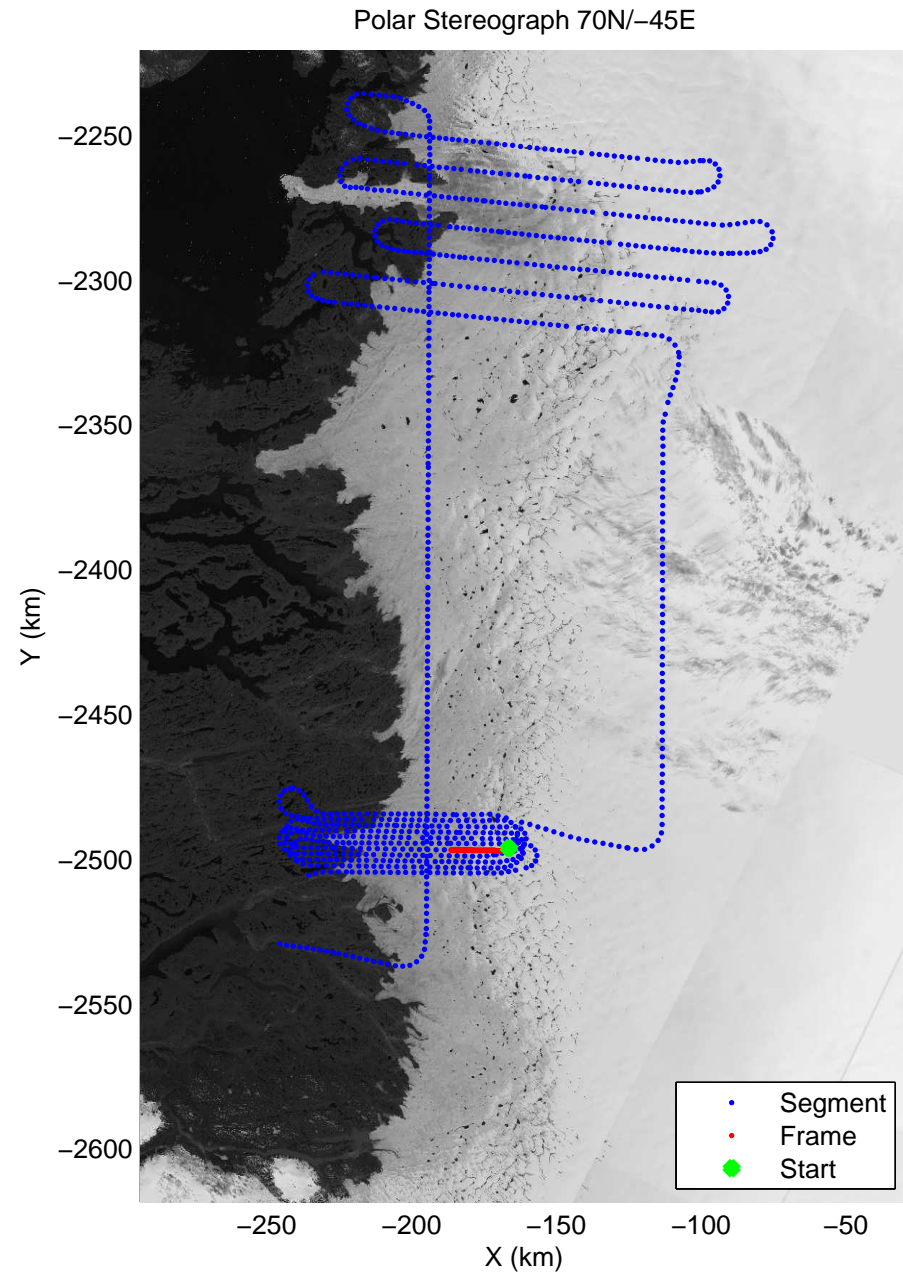

accum 2011_Greenland_P3: "SW Mopup 02" 20110416_01_087: 14:41:00.3 to 14:43:24.8 GPS






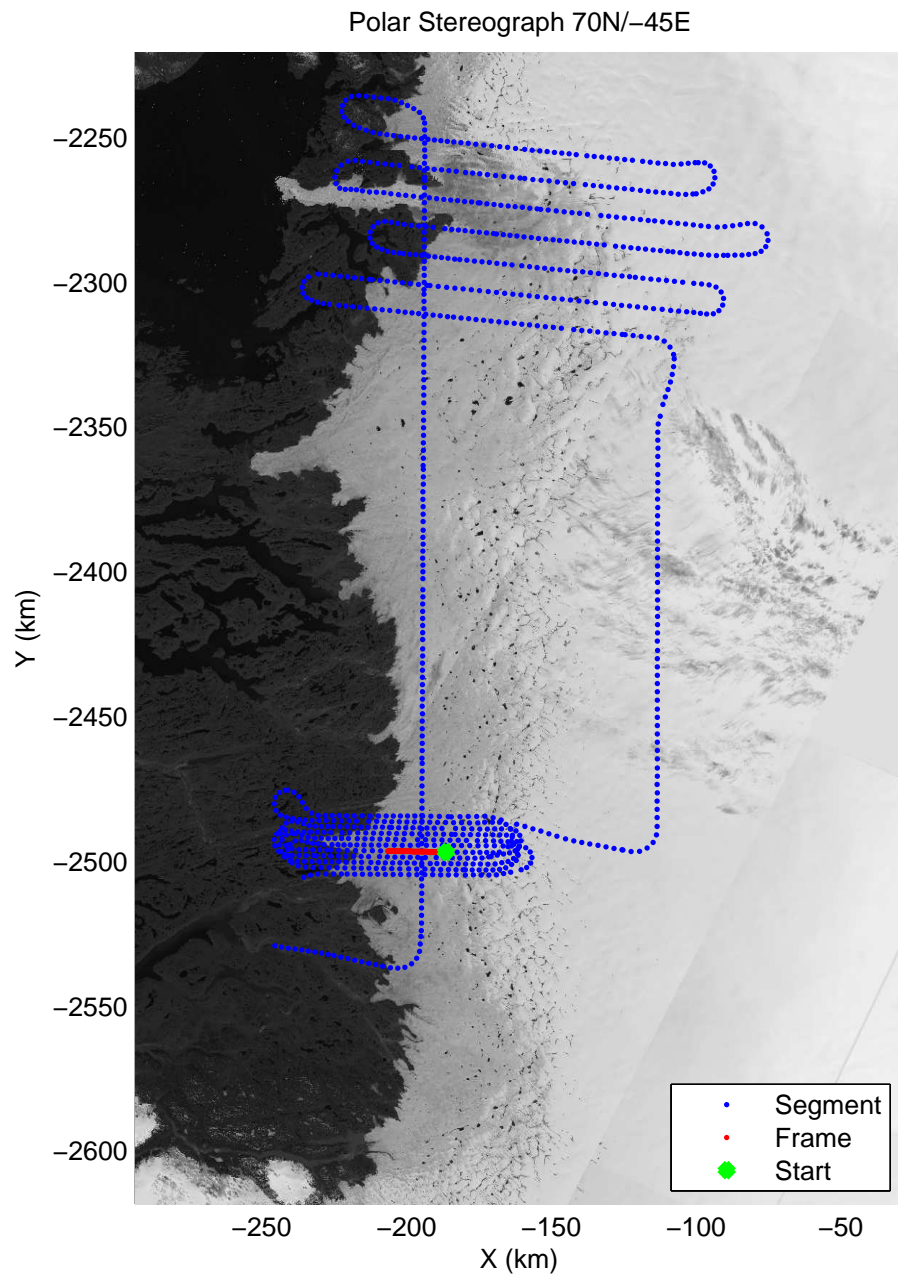

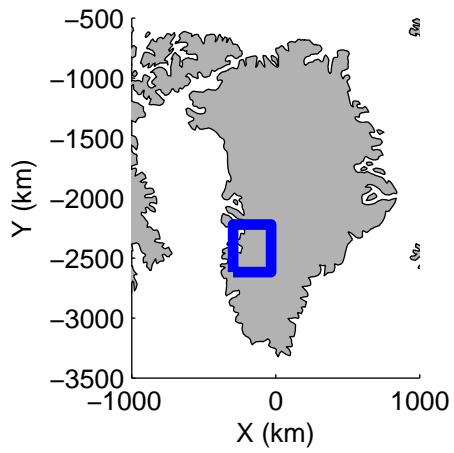
accum 2011_Greenland_P3: "SW Mopup 02" 20110416_01_088: 14:43:25.0 to 14:46:13.4 GPS






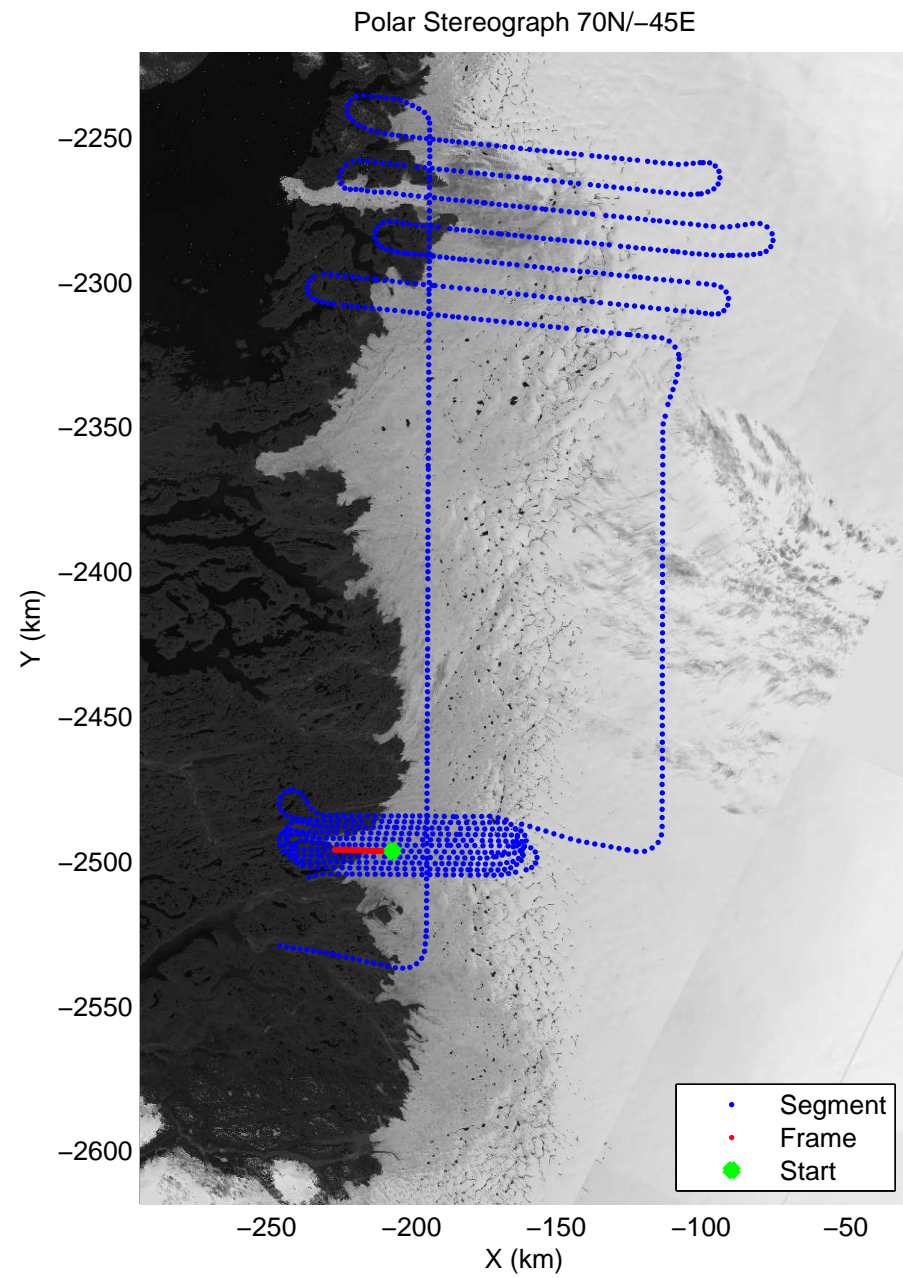
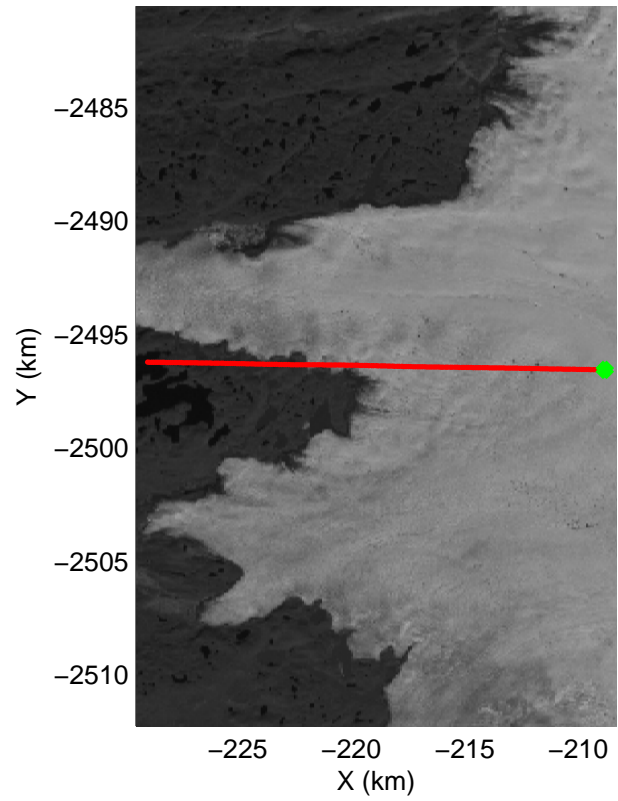
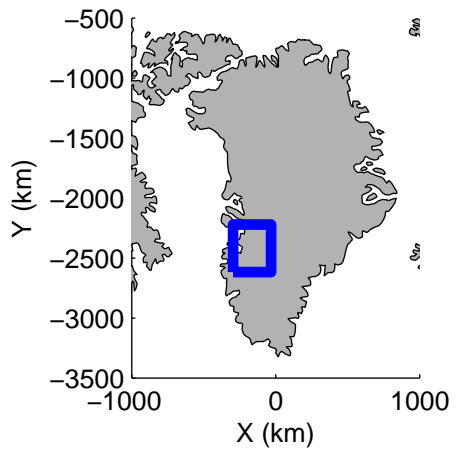
accum 2011_Greenland_P3: "SW Mopup 02" 20110416_01_089: 14:46:13.6 to 14:48:53.6 GPS






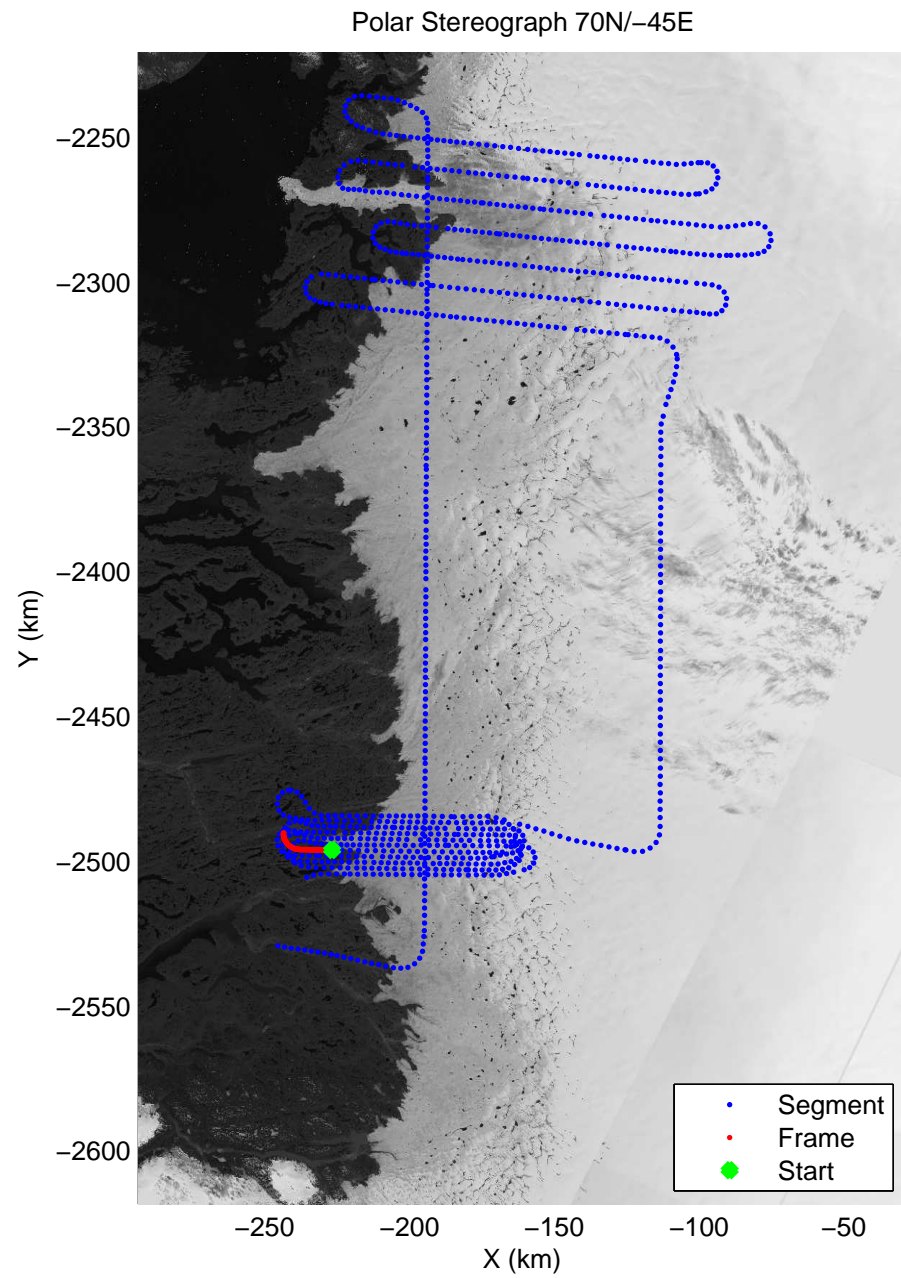

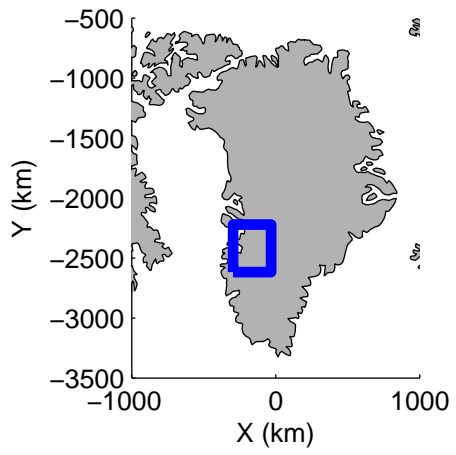
accum 2011_Greenland_P3: "SW Mopup 02" 20110416_01_090: 14:48:53.8 to 14:51:12.1 GPS






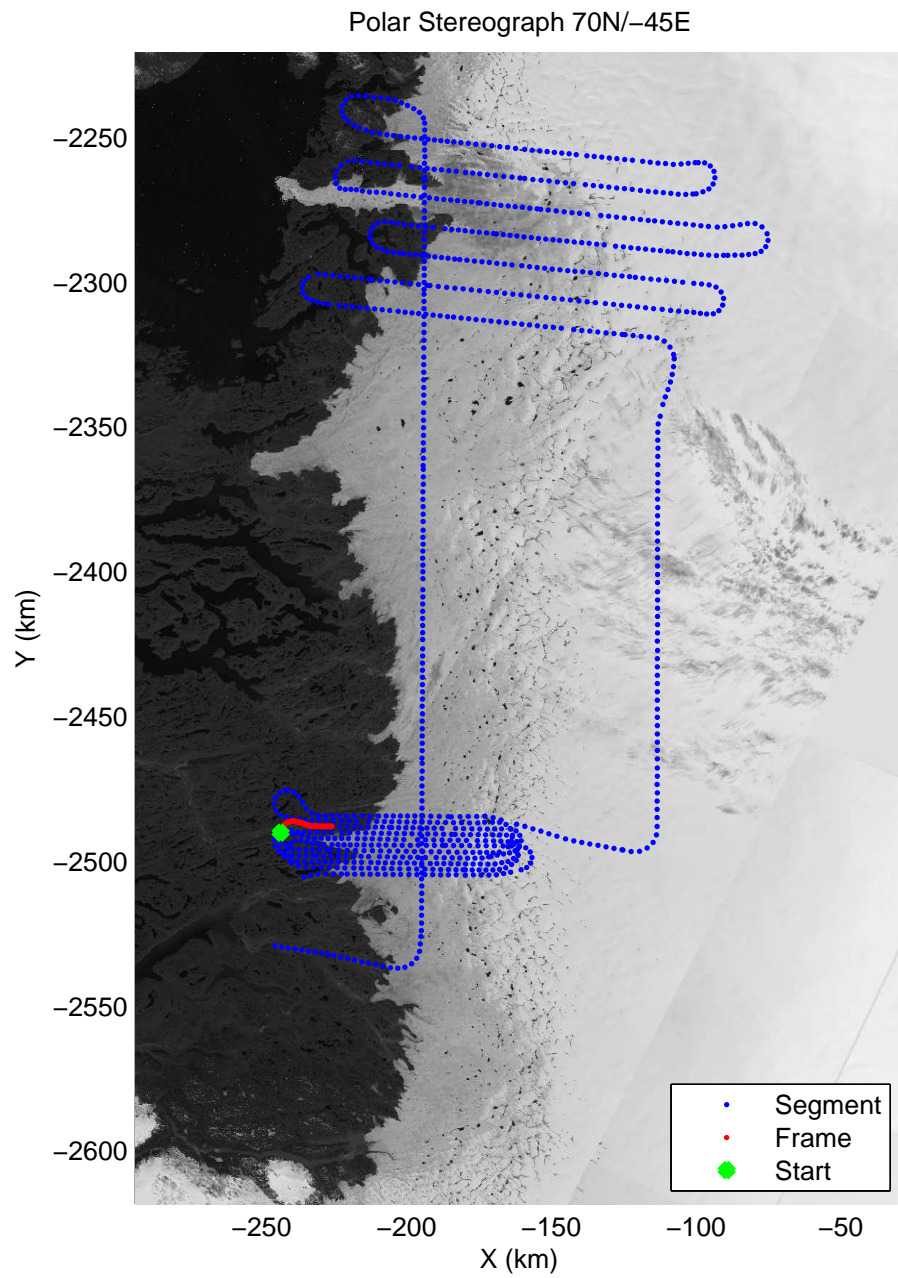

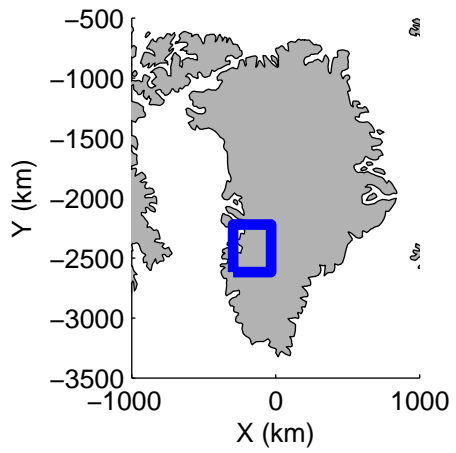
accum 2011_Greenland_P3: "SW Mopup 02" 20110416_01_091: 14:51:12.3 to 14:53:30.8 GPS






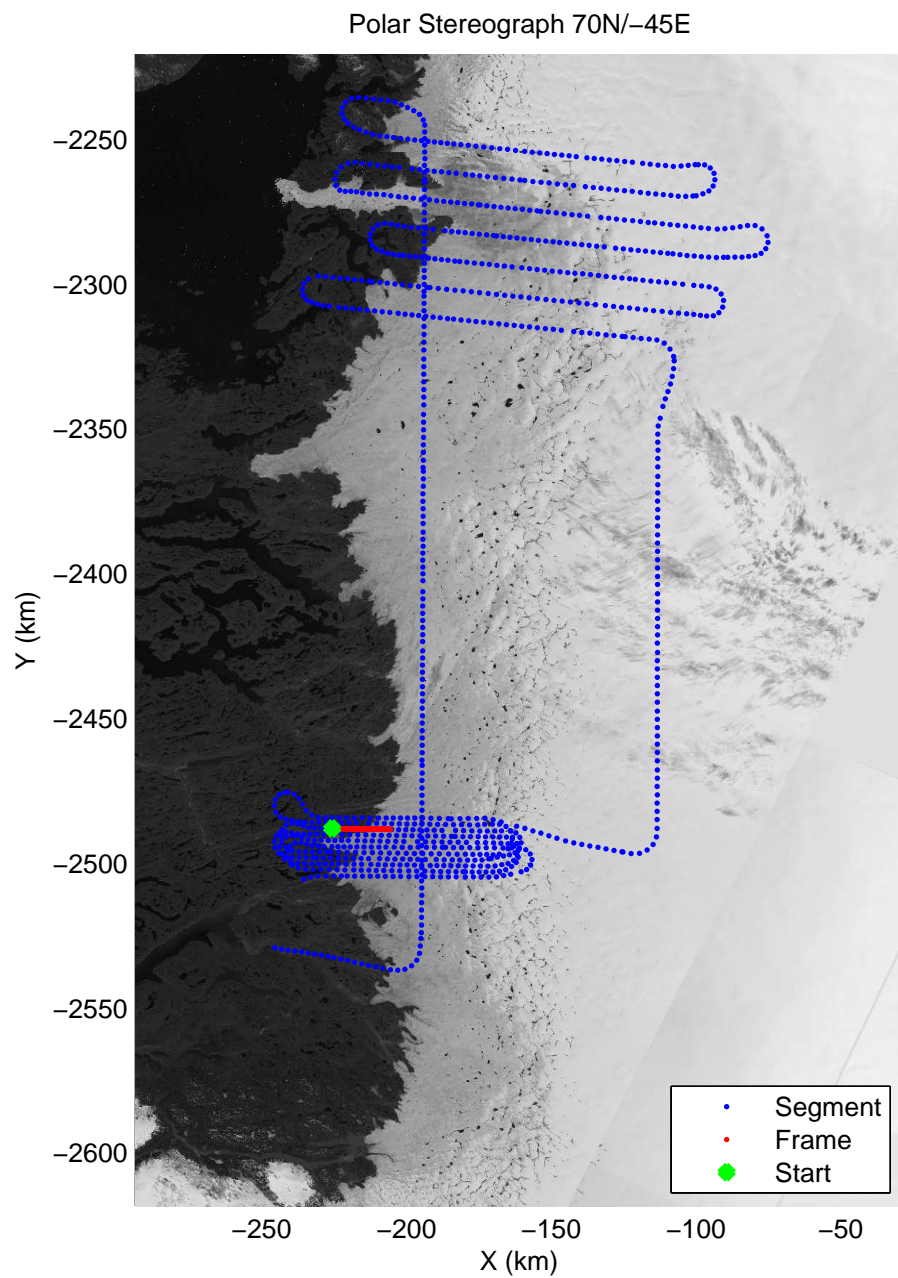

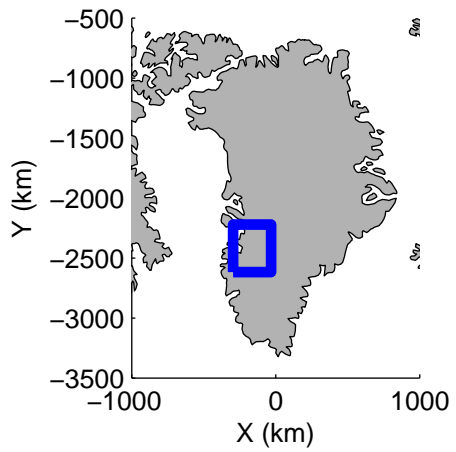
accum 2011_Greenland_P3: "SW Mopup 02" 20110416_01_092: 14:53:31.0 to 14:56:18.7 GPS






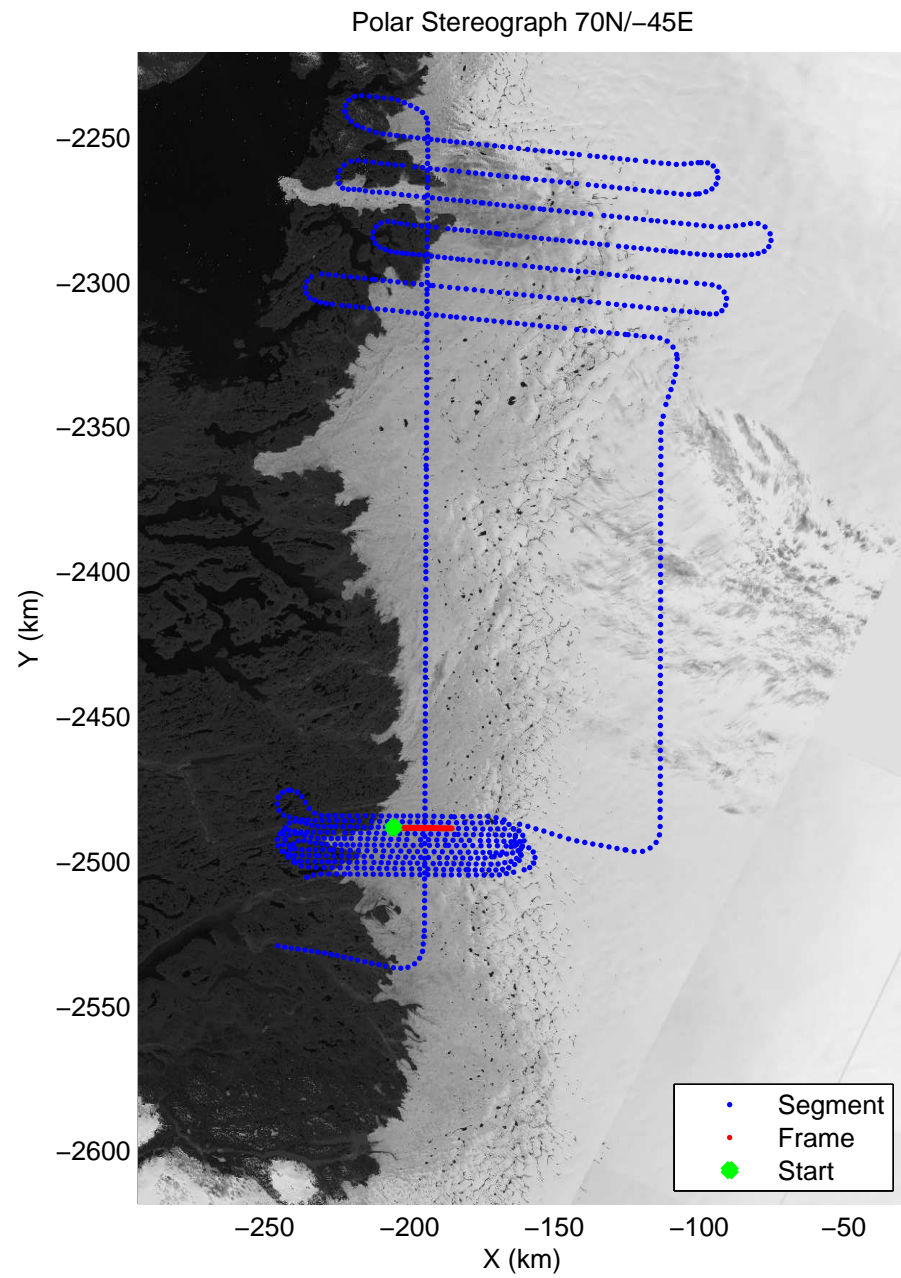

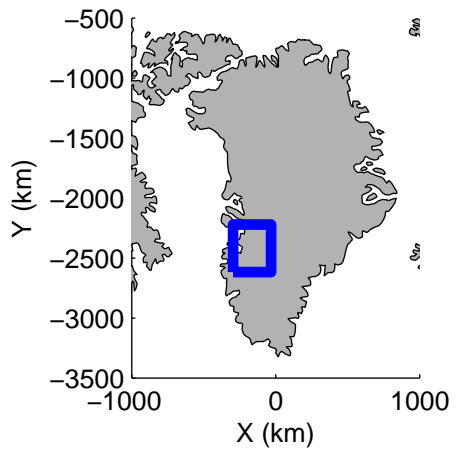
accum 2011_Greenland_P3: "SW Mopup 02" 20110416_01_093: 14:56:18.9 to 14:59:27.1 GPS






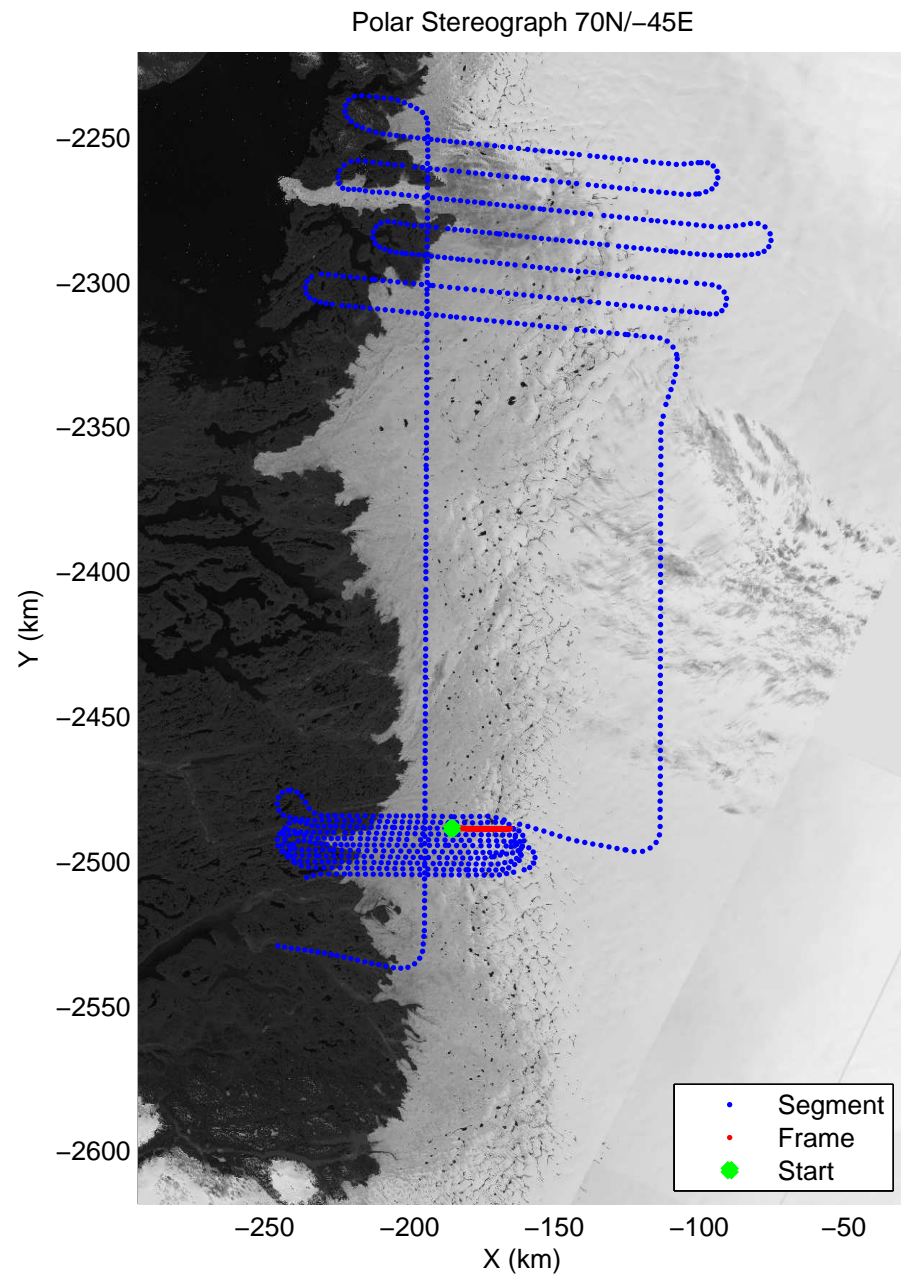

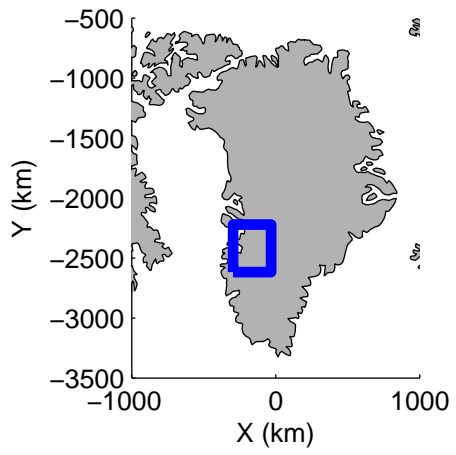
accum 2011_Greenland_P3: "SW Mopup 02" 20110416_01_094: 14:59:27.3 to 15:02:10.5 GPS






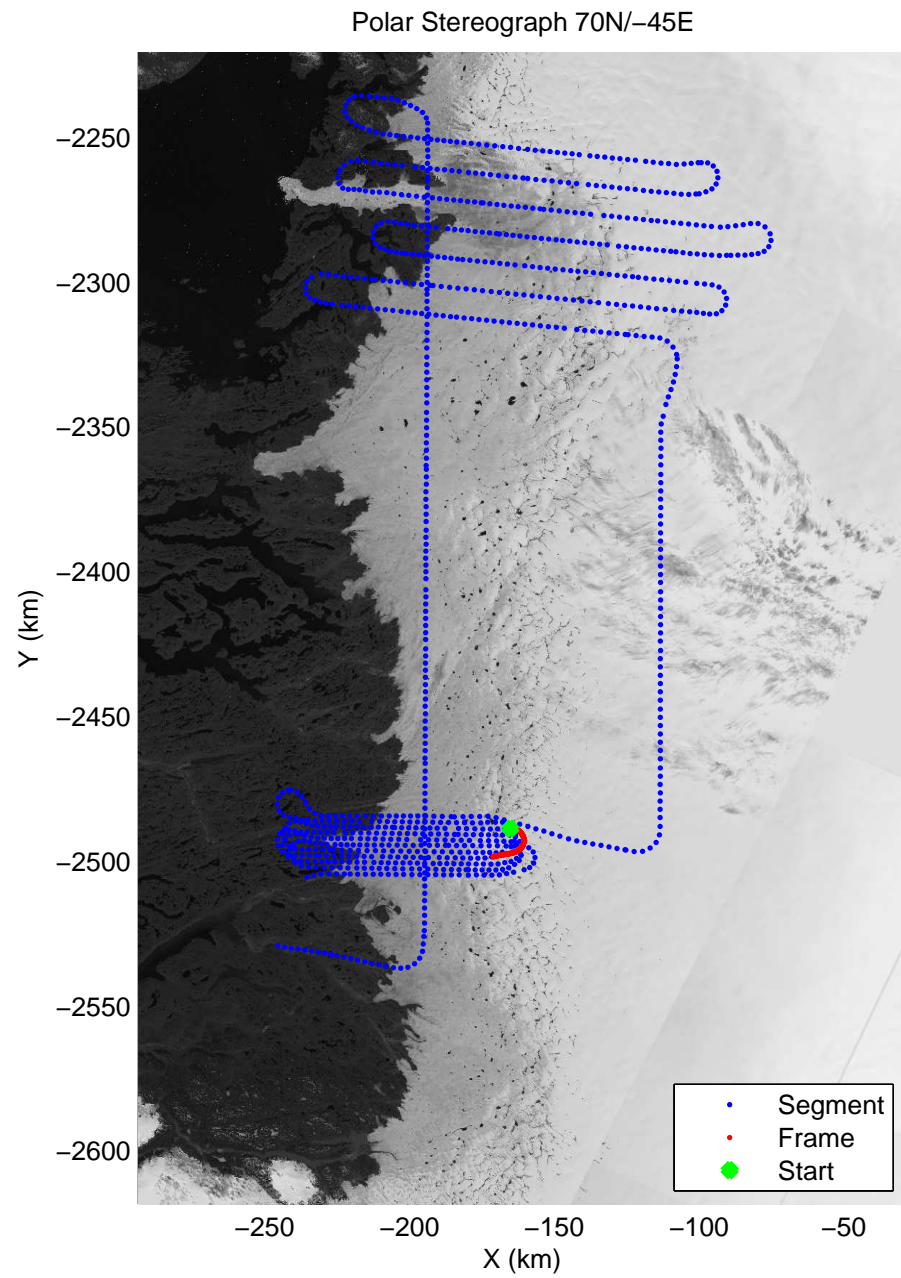

accum 2011_Greenland_P3: "SW Mopup 02" 20110416_01_095: 15:02:10.7 to 15:04:48.9 GPS






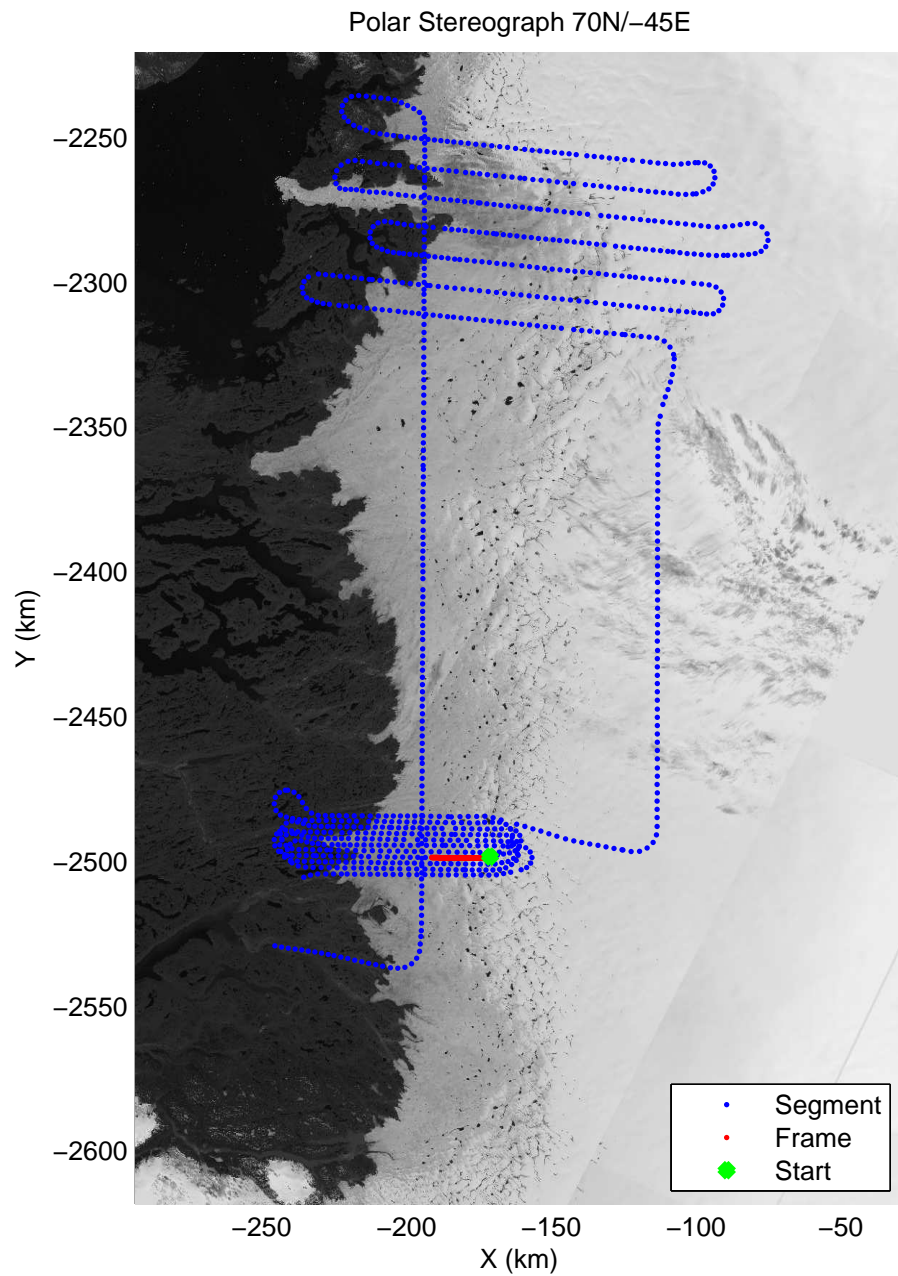

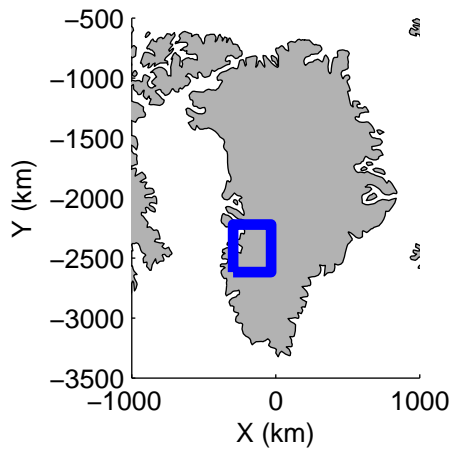
accum 2011_Greenland_P3: "SW Mopup 02" 20110416_01_096: 15:04:49.0 to 15:07:21.0 GPS






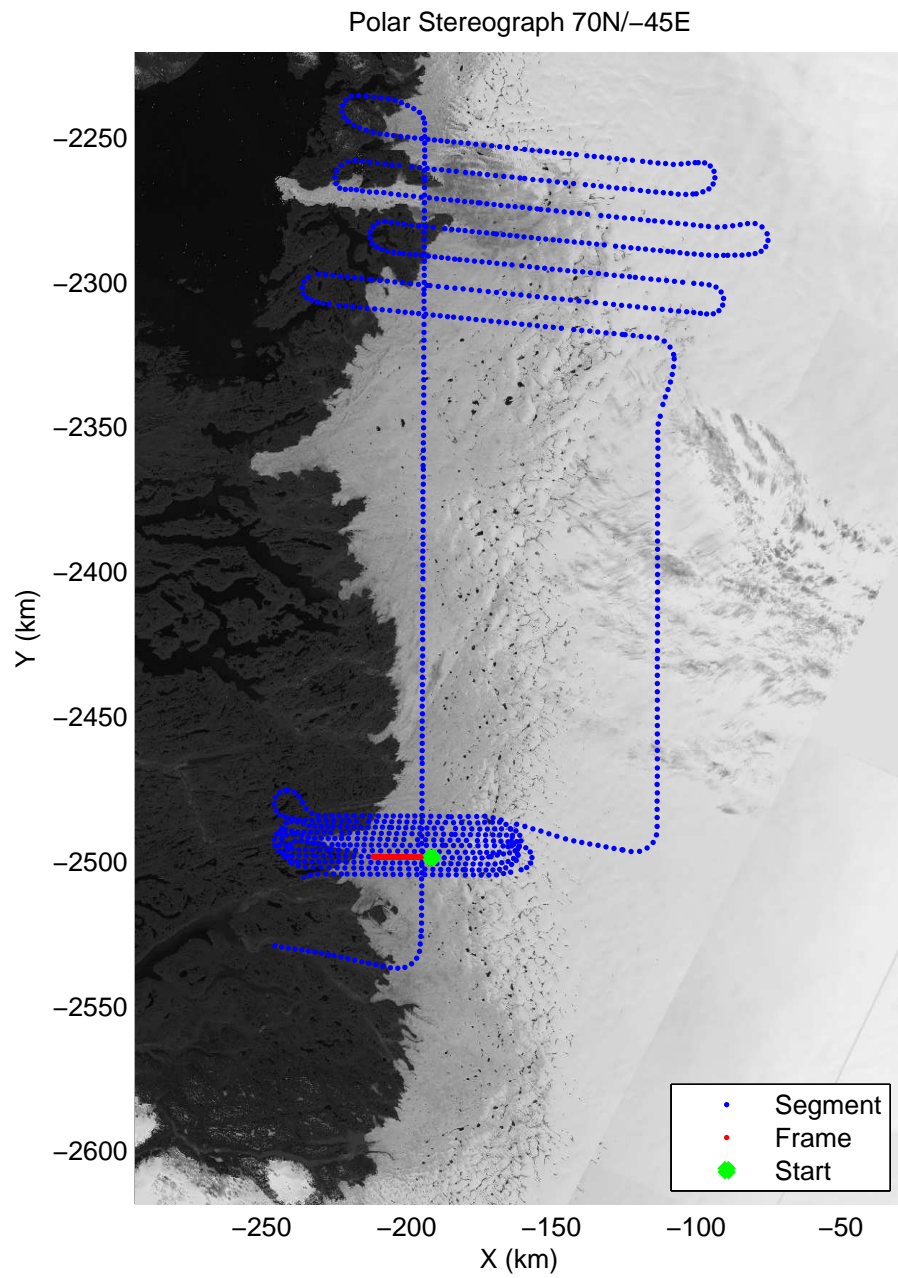

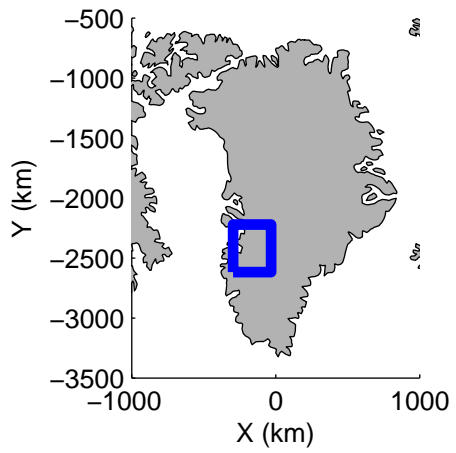
accum 2011_Greenland_P3: "SW Mopup 02" 20110416_01_097: 15:07:21.2 to 15:10:30.7 GPS








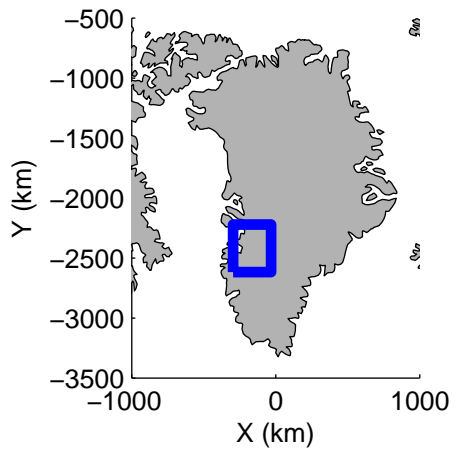
accum 2011_Greenland_P3: "SW Mopup 02" 20110416_01_098: 15:10:30.9 to 15:13:03.4 GPS







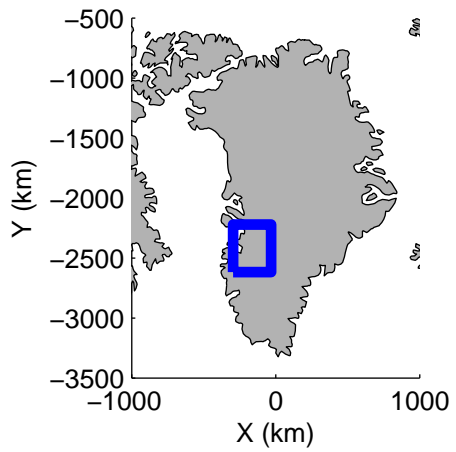
accum 2011_Greenland_P3: "SW Mopup 02" 20110416_01_099: 15:13:03.6 to 15:15:34.7 GPS



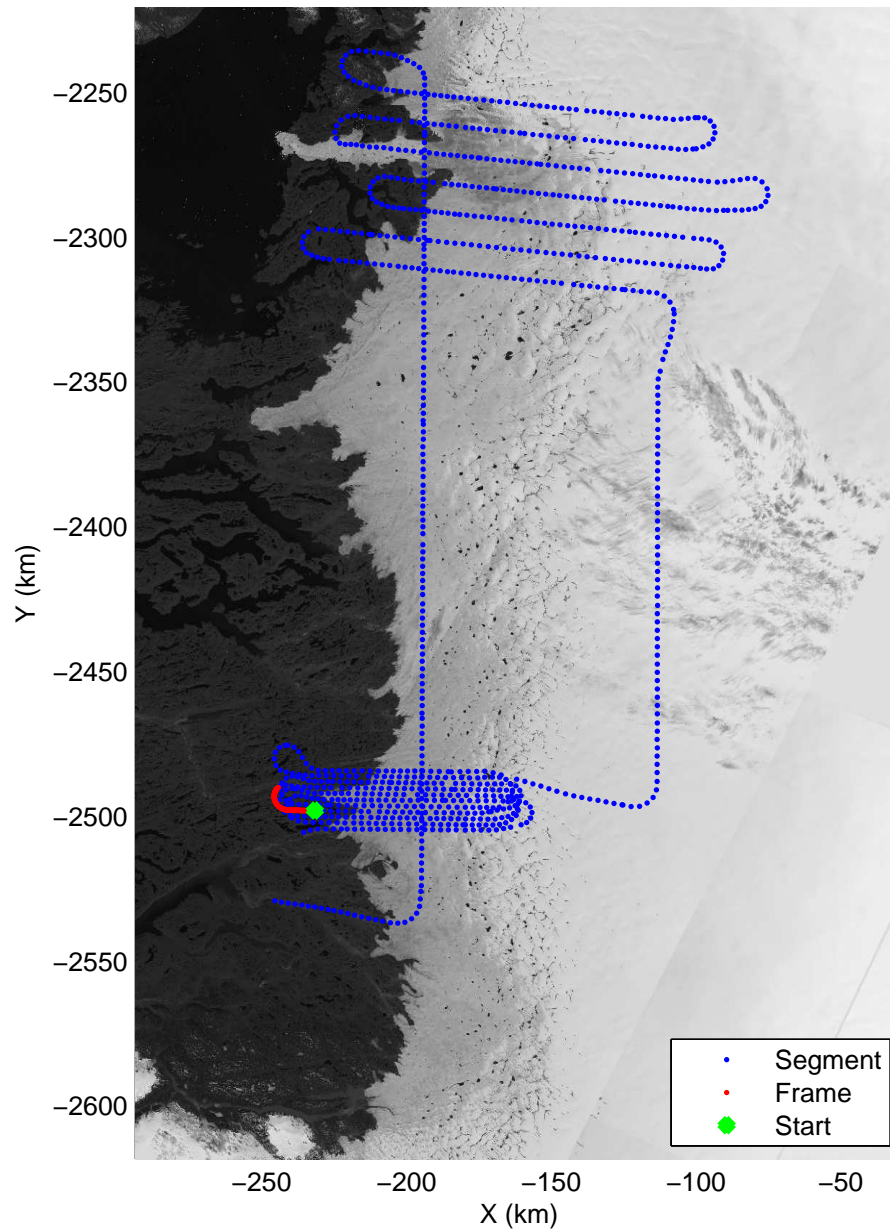


accum 2011_Greenland_P3: "SW Mopup 02" 20110416_01_100: 15:15:34.8 to 15:18:08.7 GPS




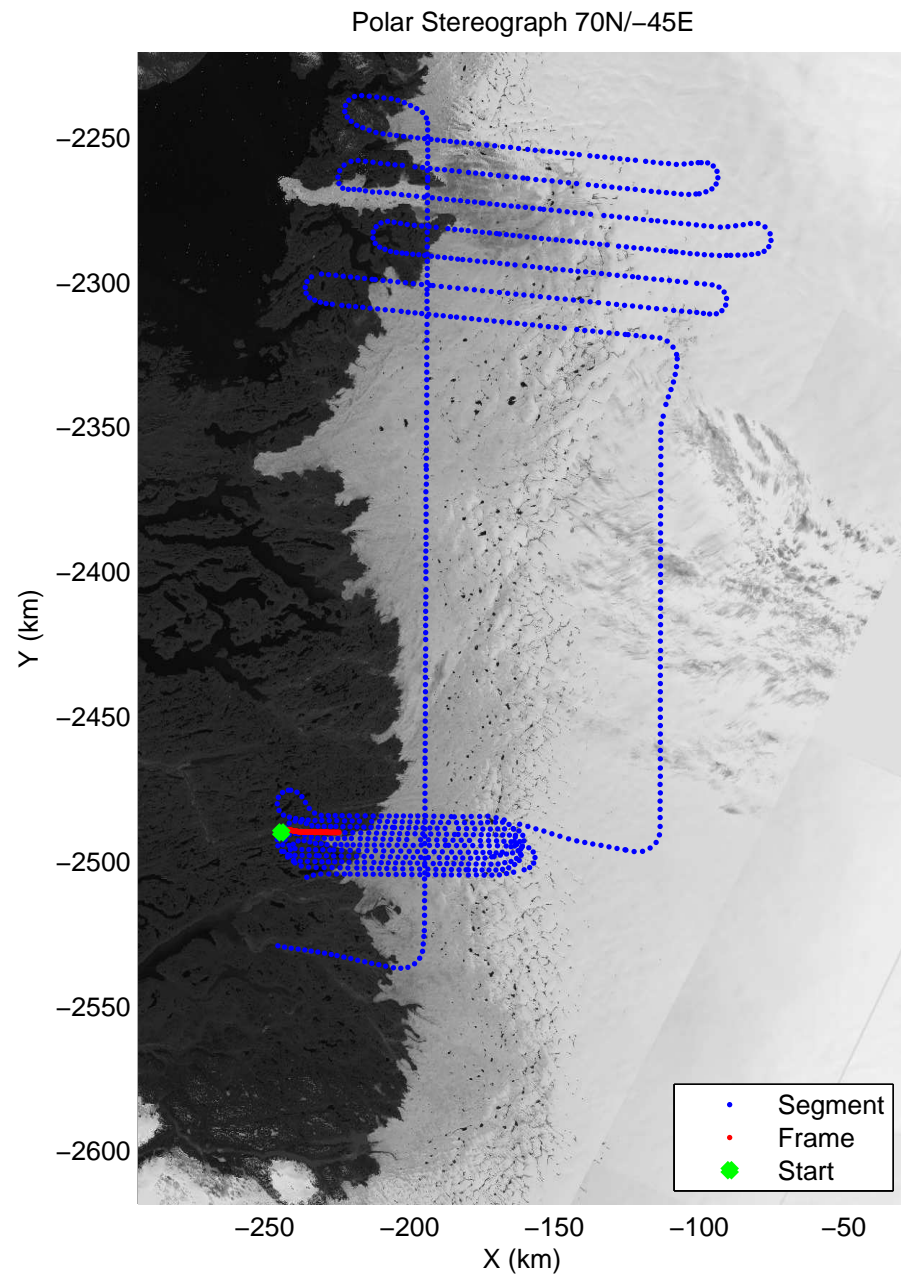

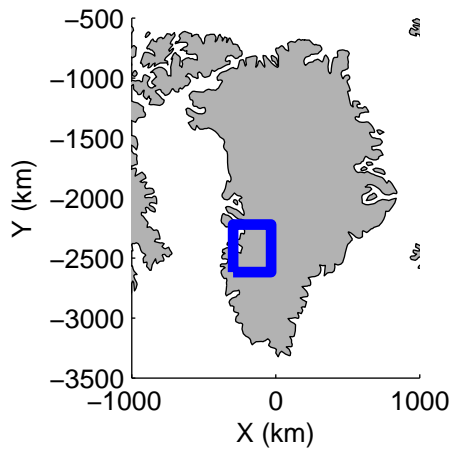


Polar Stereograph 70N/-45E




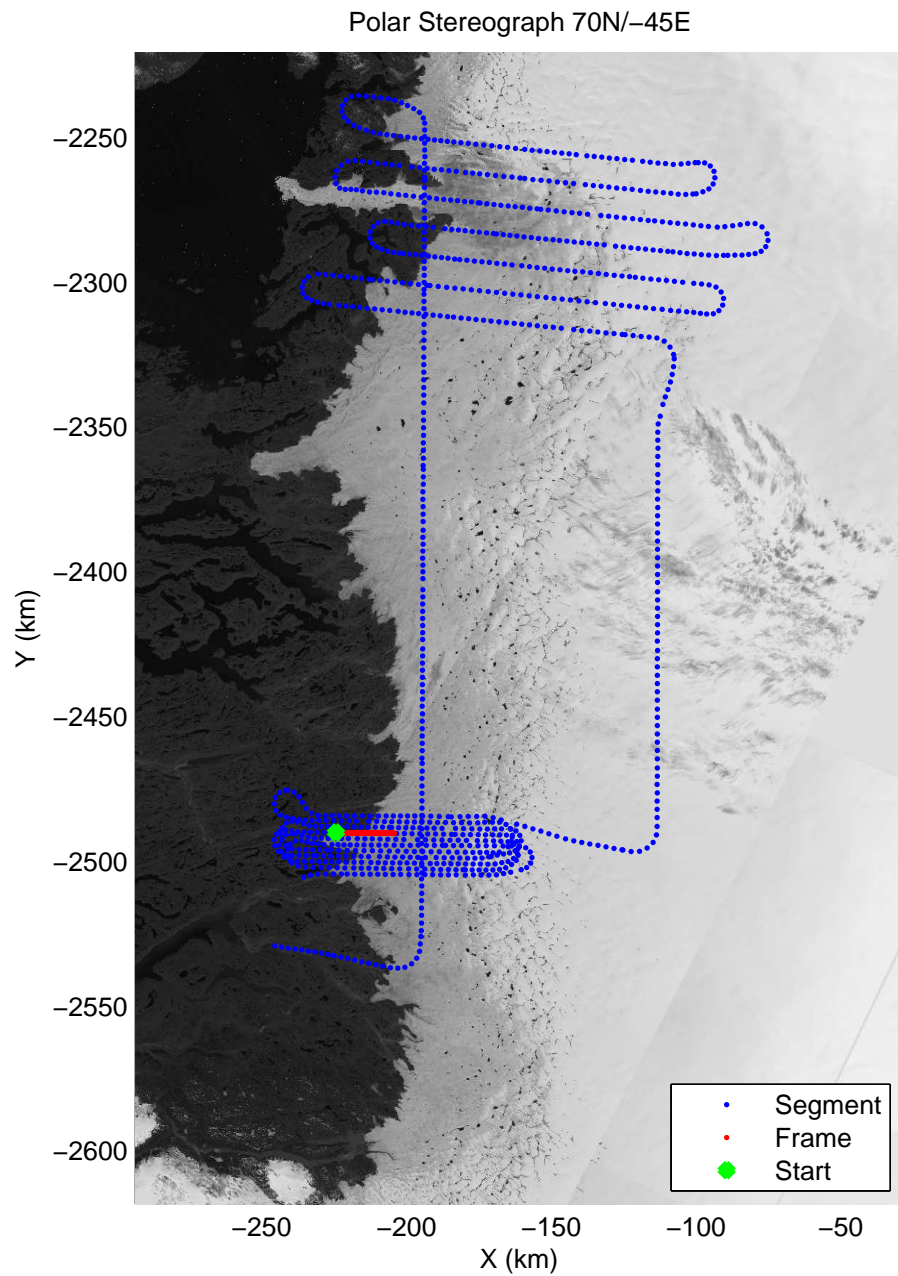

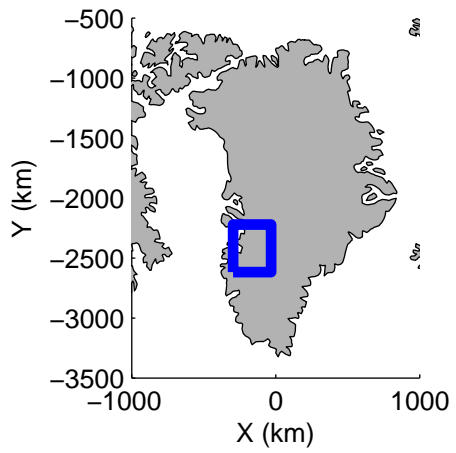
accum 2011_Greenland_P3: "SW Mopup 02" 20110416_01_101: 15:18:08.9 to 15:20:58.5 GPS






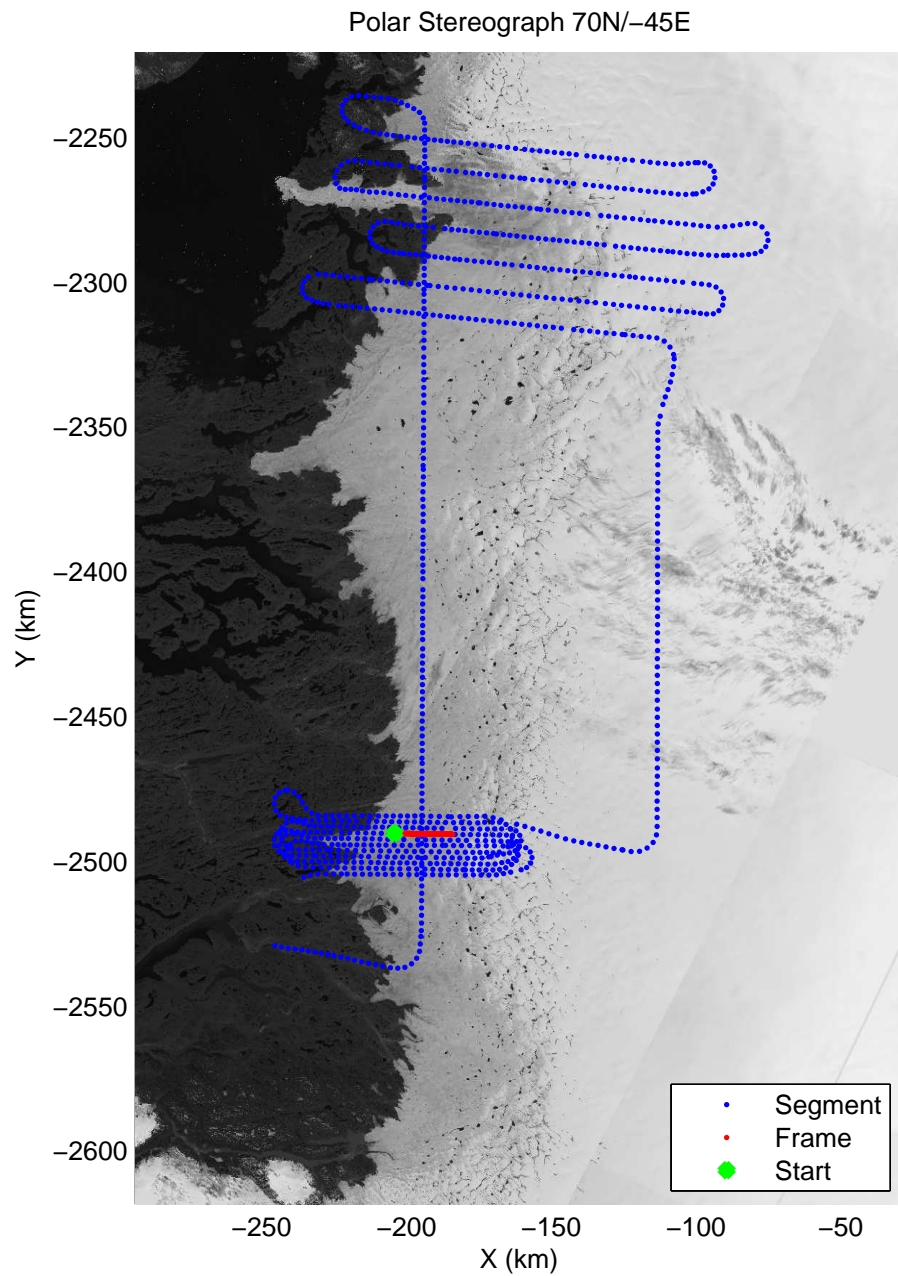

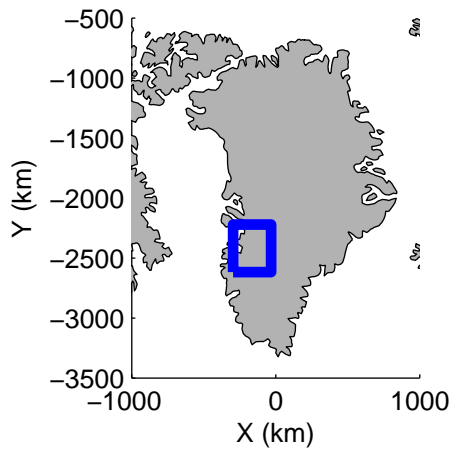
accum 2011_Greenland_P3: "SW Mopup 02" 20110416_01_102: 15:20:58.6 to 15:23:58.2 GPS






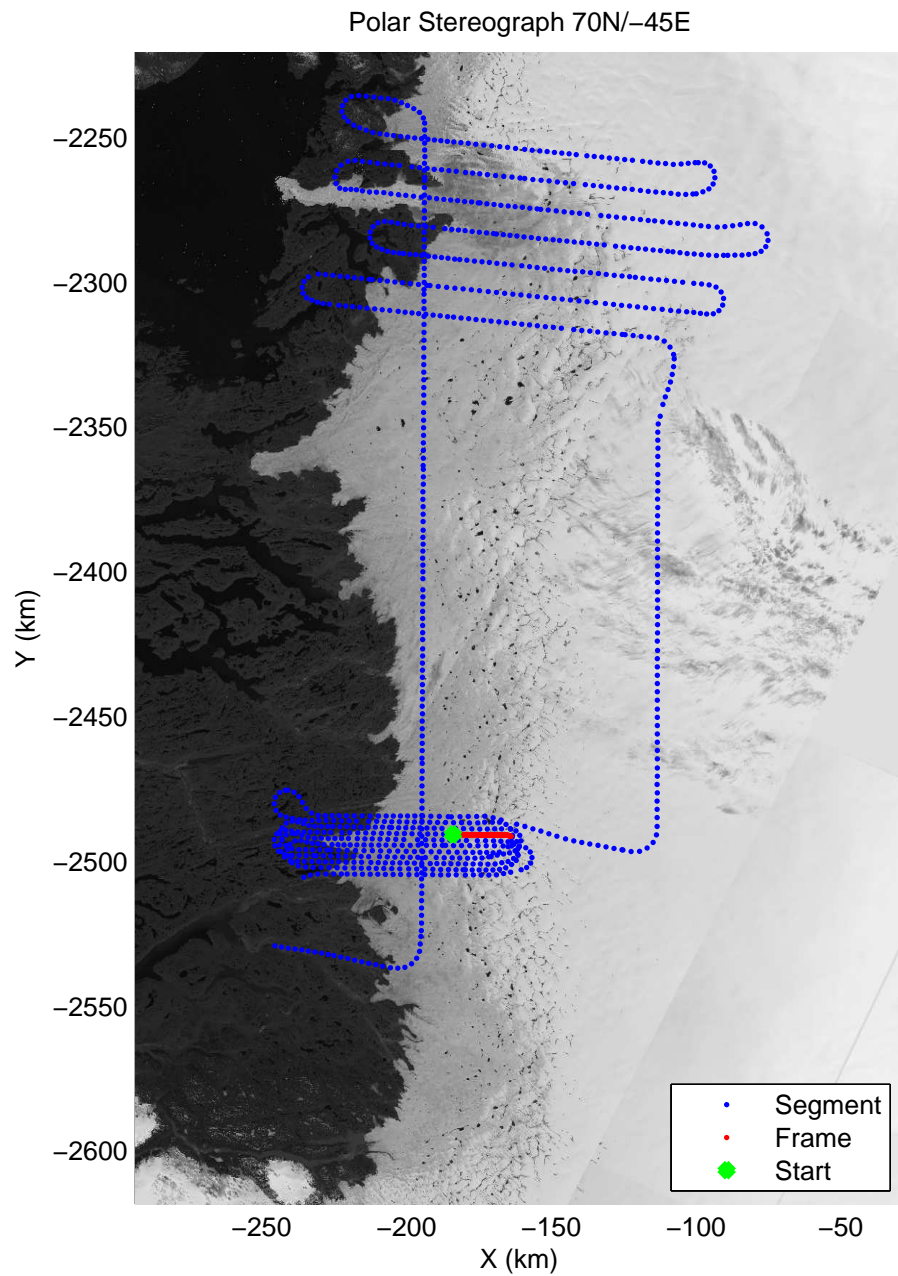

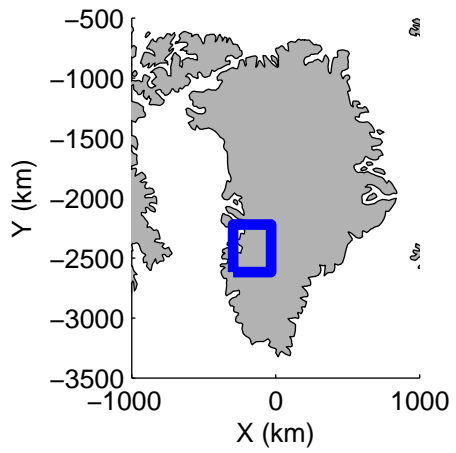
accum 2011_Greenland_P3: "SW Mopup 02" 20110416_01_103: 15:23:58.4 to 15:26:26.9 GPS







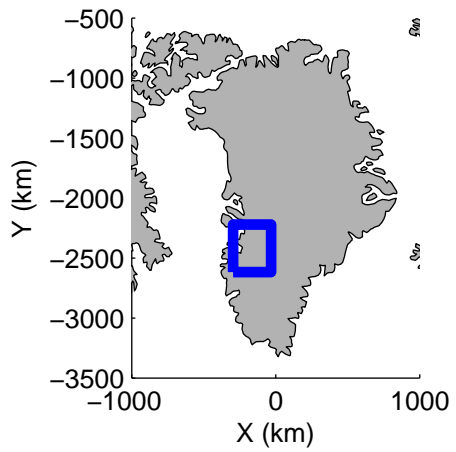
accum 2011_Greenland_P3: "SW Mopup 02" 20110416_01_104: 15:26:27.2 to 15:28:54.4 GPS



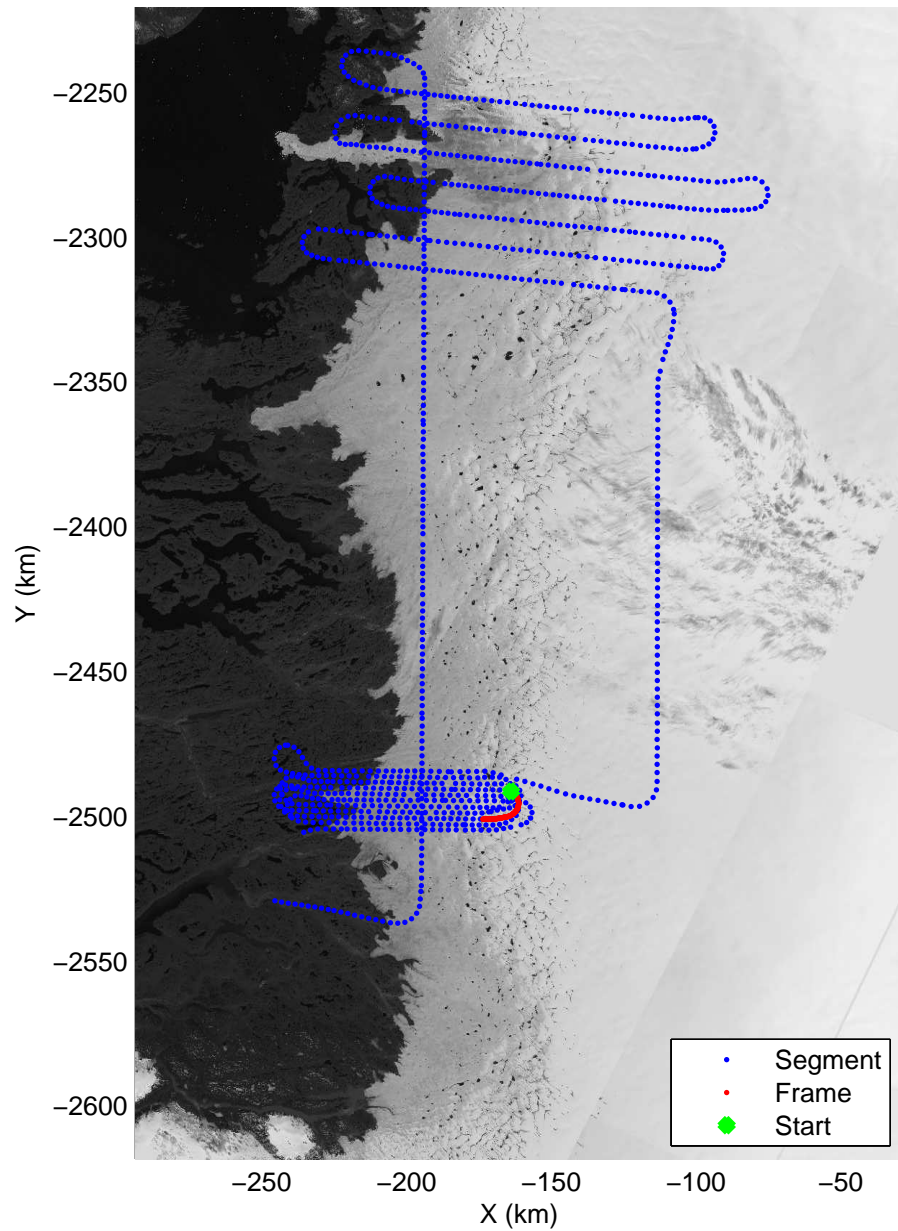


accum 2011_Greenland_P3: "SW Mopup 02" 20110416_01_105: 15:28:54.5 to 15:31:32.0 GPS




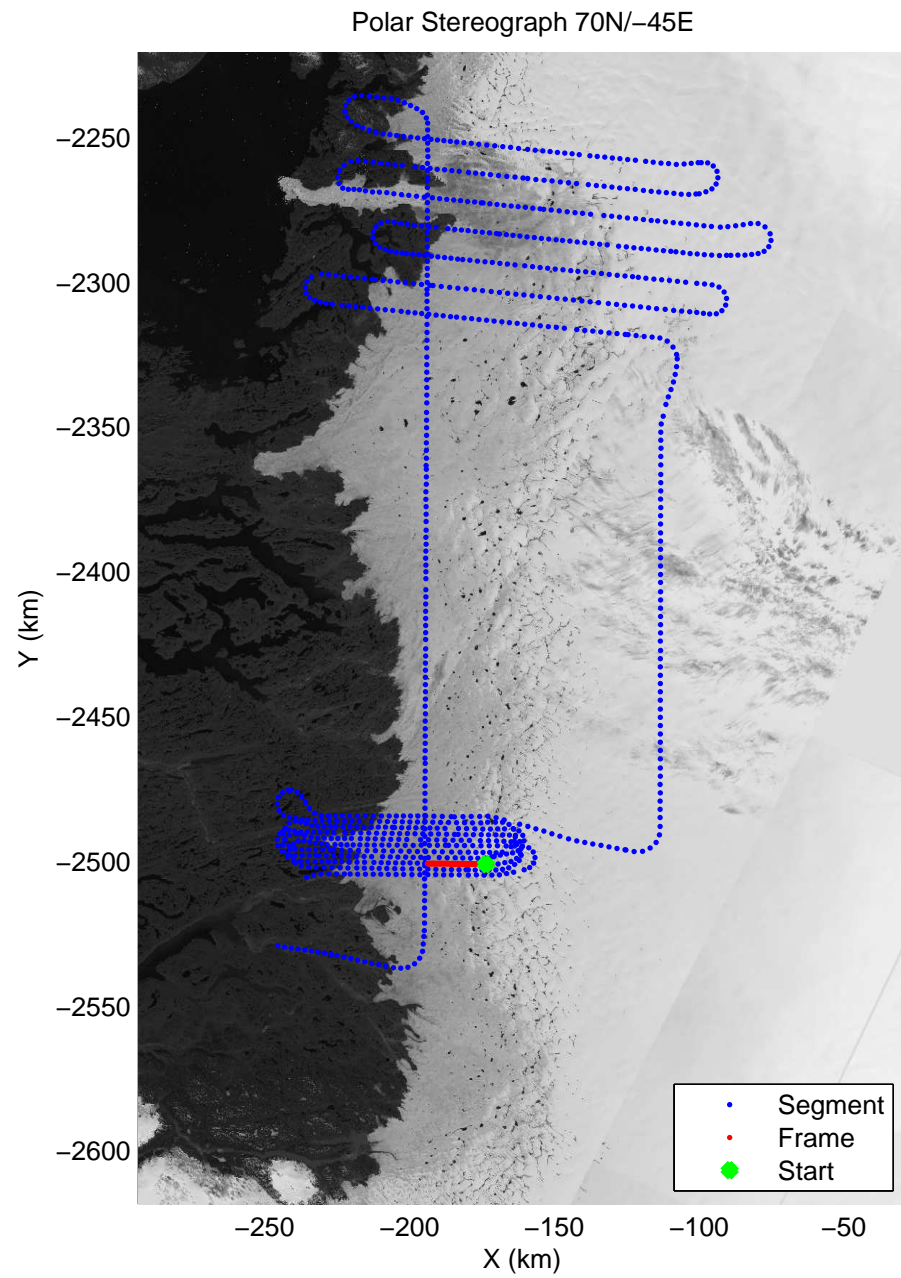

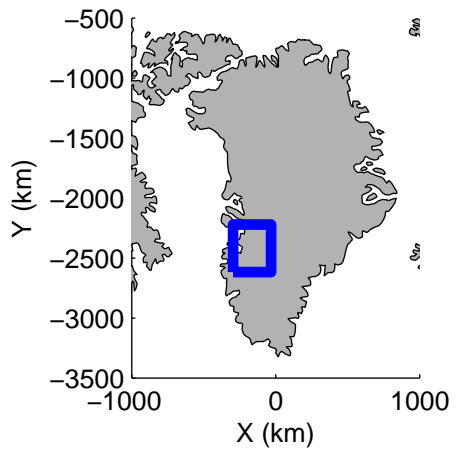


Polar Stereograph 70N/-45E





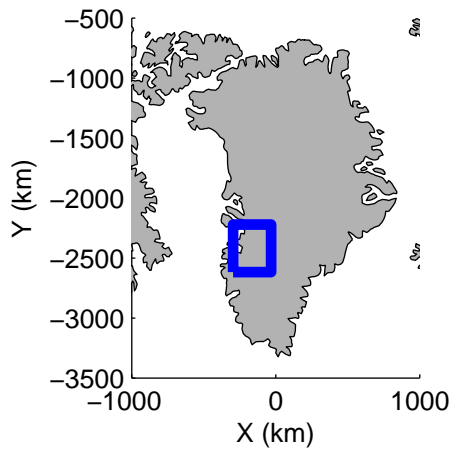
accum 2011_Greenland_P3: "SW Mopup 02" 20110416_01_106: 15:31:32.1 to 15:34:27.8 GPS



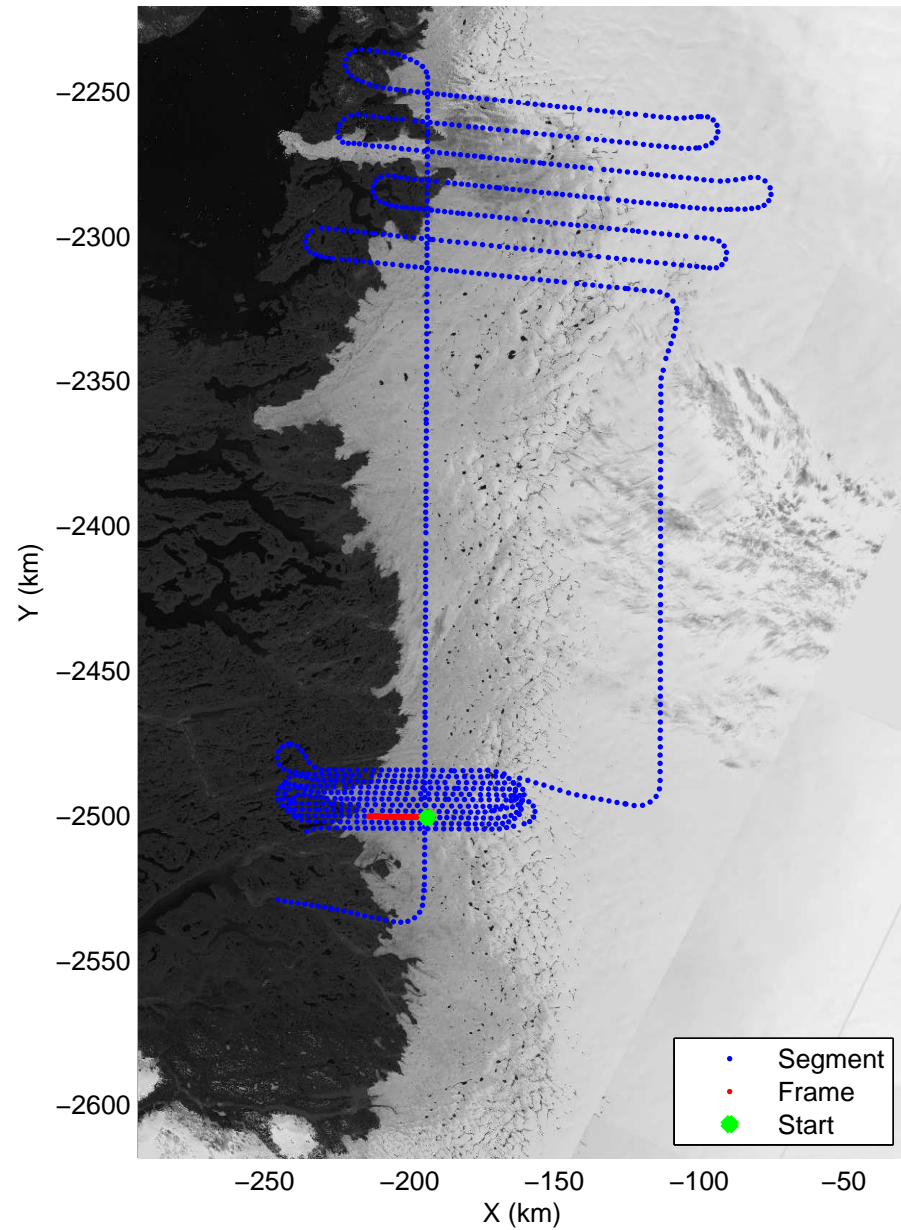


accum 2011_Greenland_P3: "SW Mopup 02" 20110416_01_107: 15:34:27.9 to 15:37:09.1 GPS






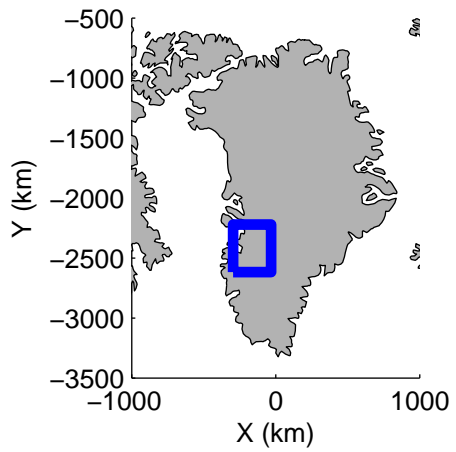


Polar Stereograph 70N/-45E




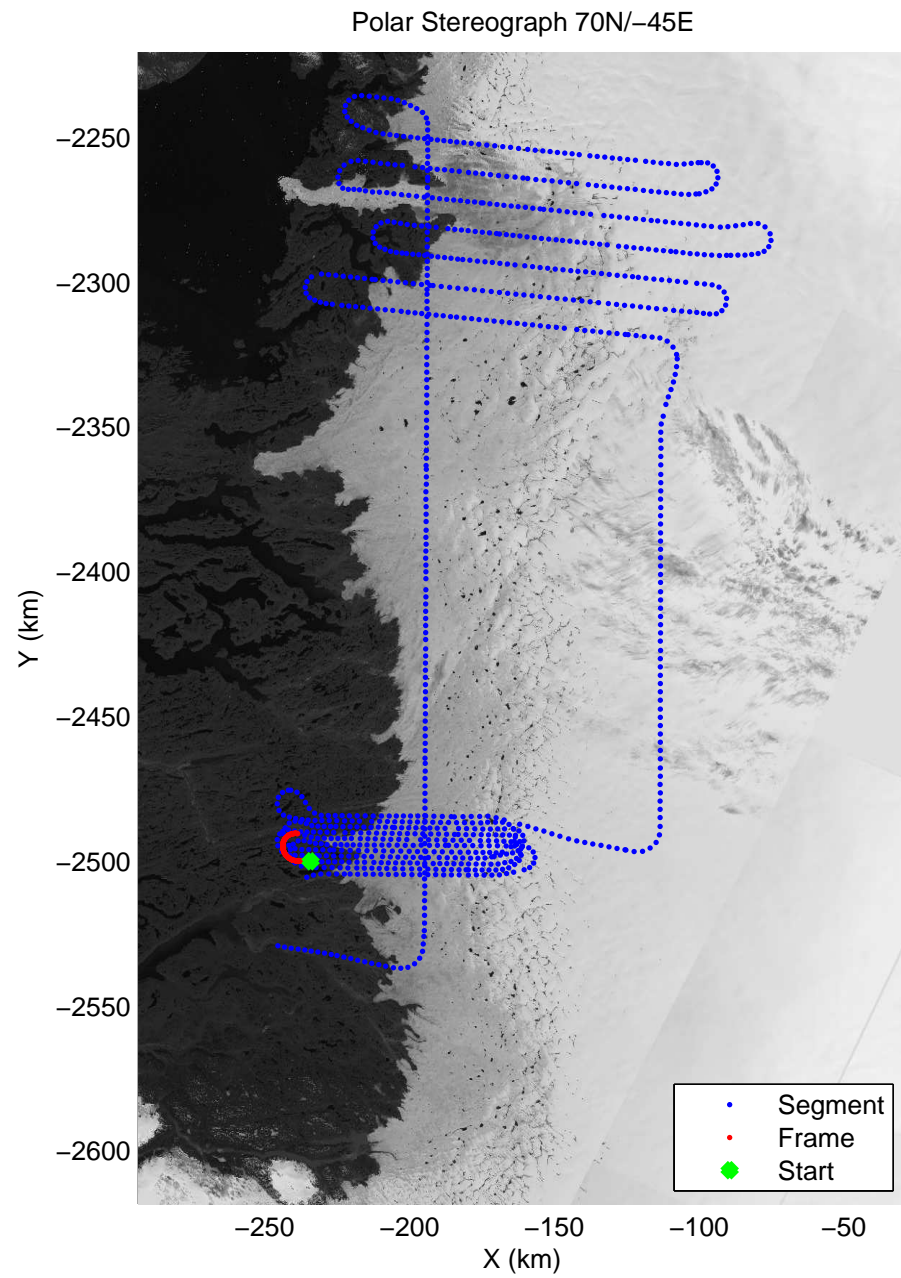

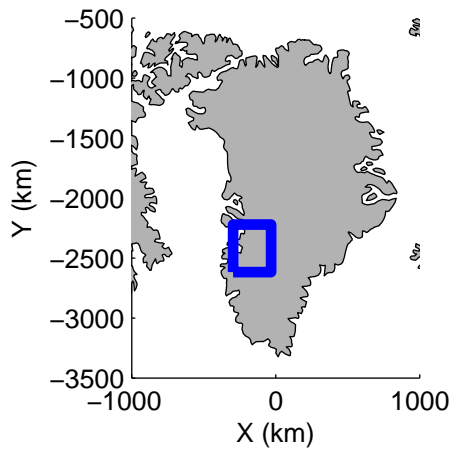
accum 2011_Greenland_P3: "SW Mopup 02" 20110416_01_108: 15:37:09.3 to 15:39:47.6 GPS







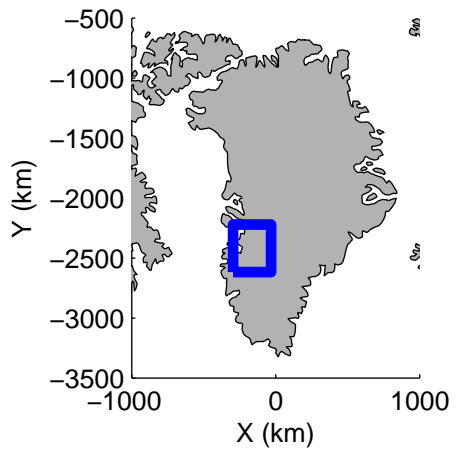
accum 2011_Greenland_P3: "SW Mopup 02" 20110416_01_109: 15:39:47.8 to 15:42:30.5 GPS



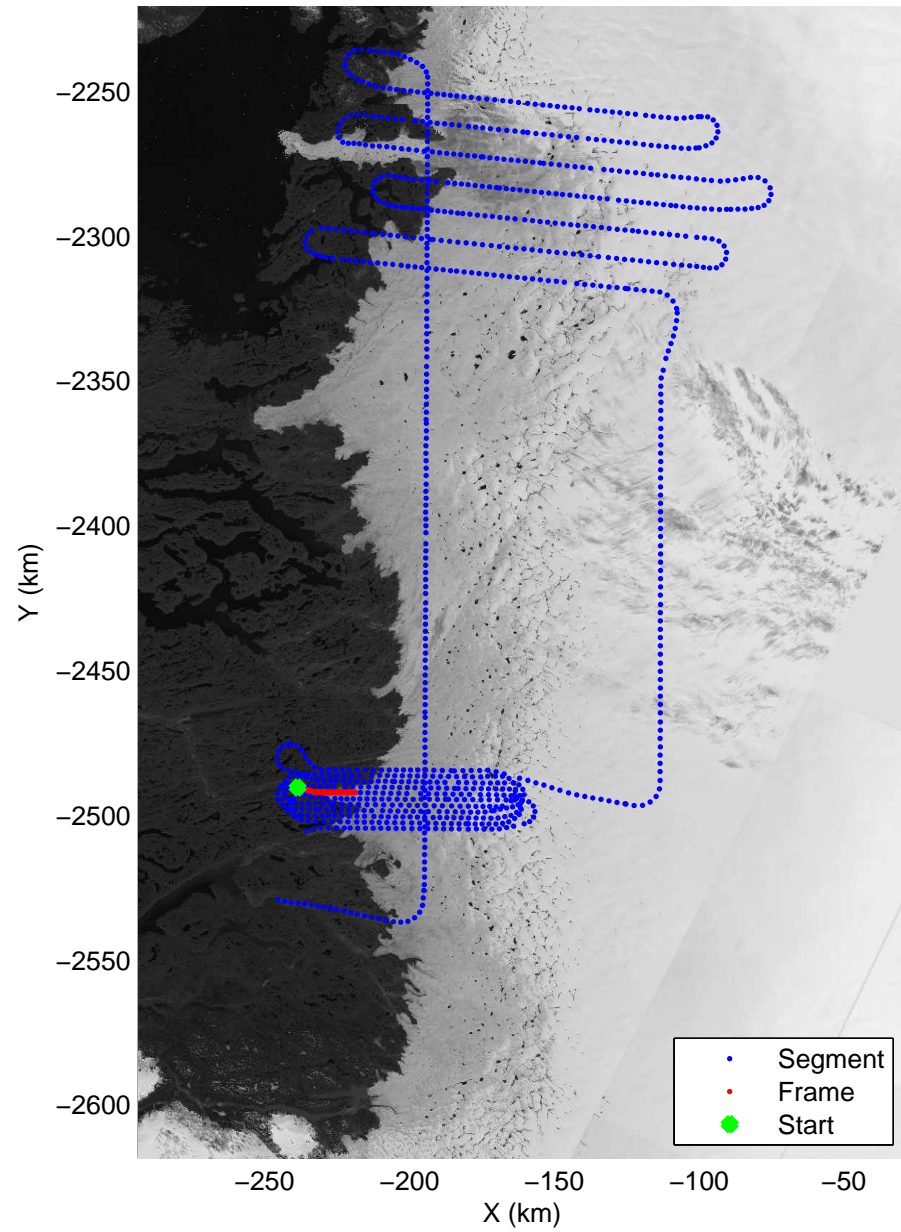


accum 2011_Greenland_P3: "SW Mopup 02" 20110416_01_110: 15:42:30.6 to 15:45:24.7 GPS




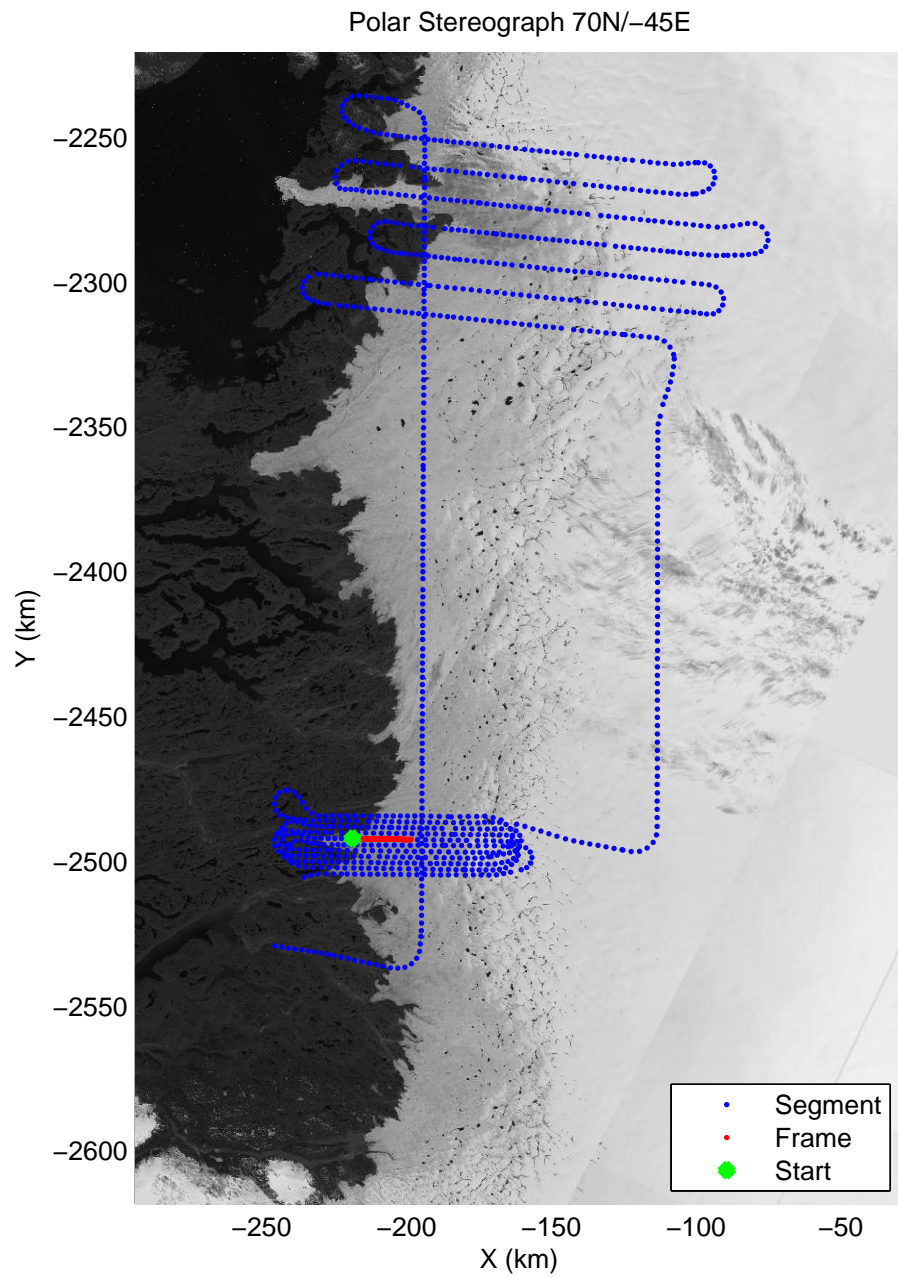

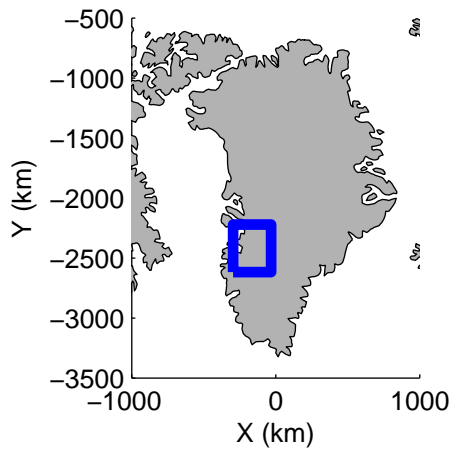


Polar Stereograph 70N/-45E




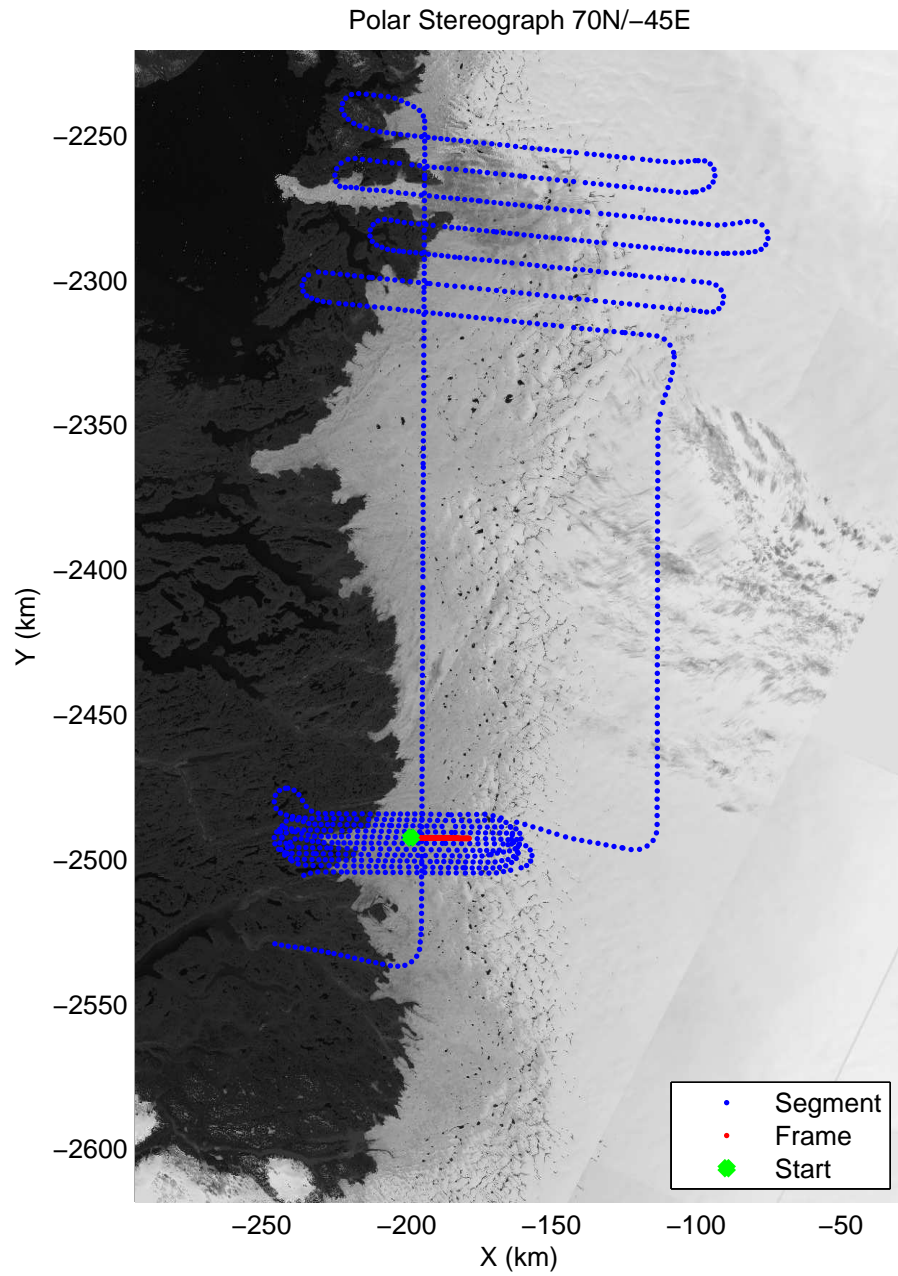

accum 2011_Greenland_P3: "SW Mopup 02" 20110416_01_111: 15:45:24.9 to 15:48:16.3 GPS






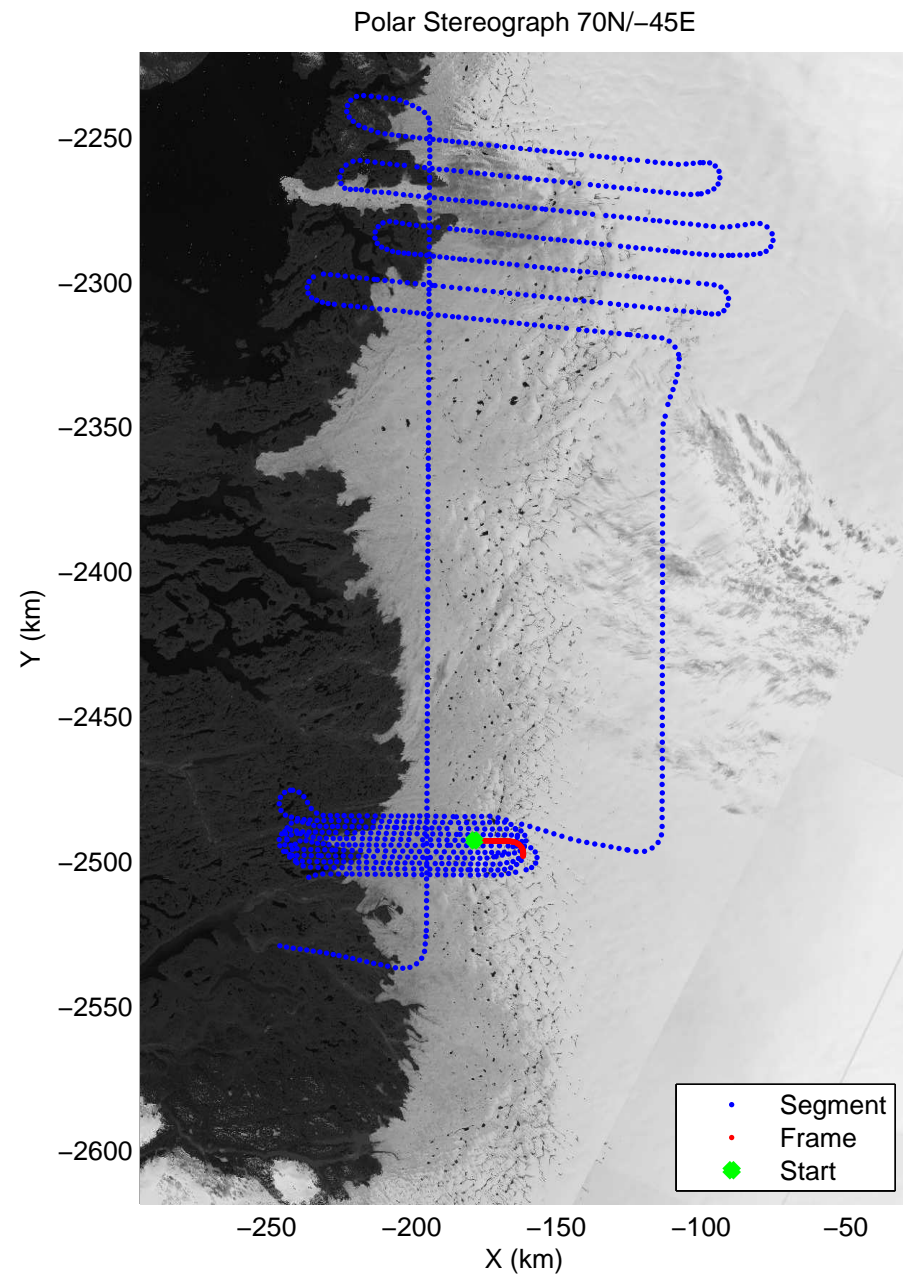

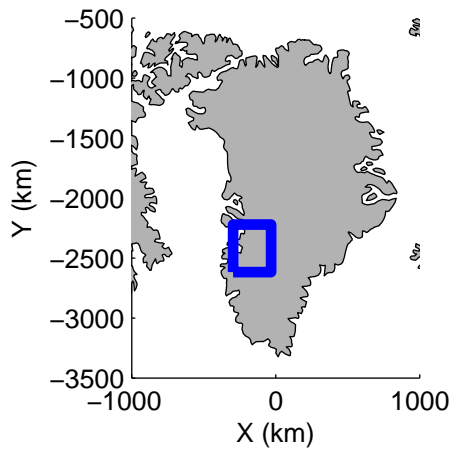
accum 2011_Greenland_P3: "SW Mopup 02" 20110416_01_112: 15:48:16.5 to 15:50:45.5 GPS






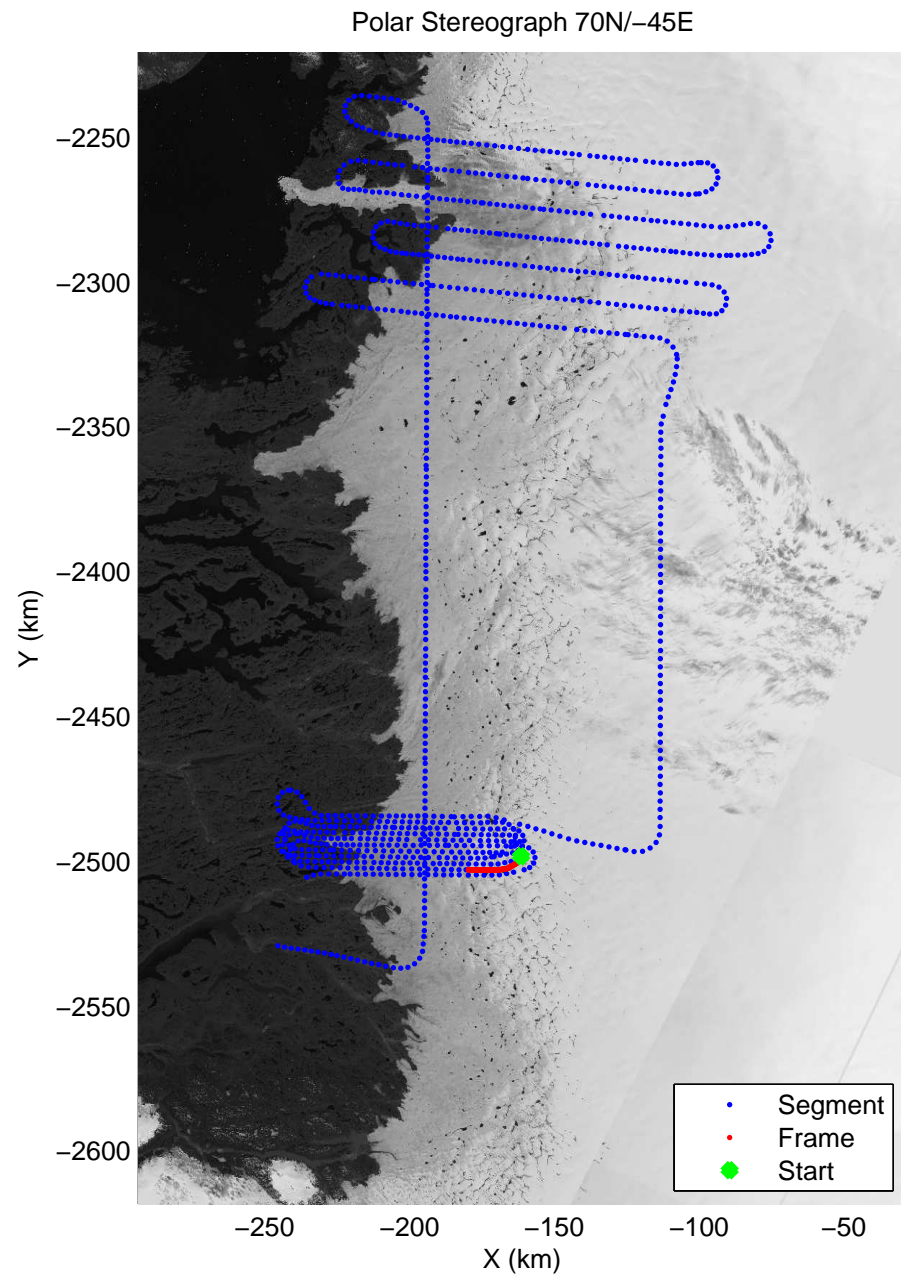
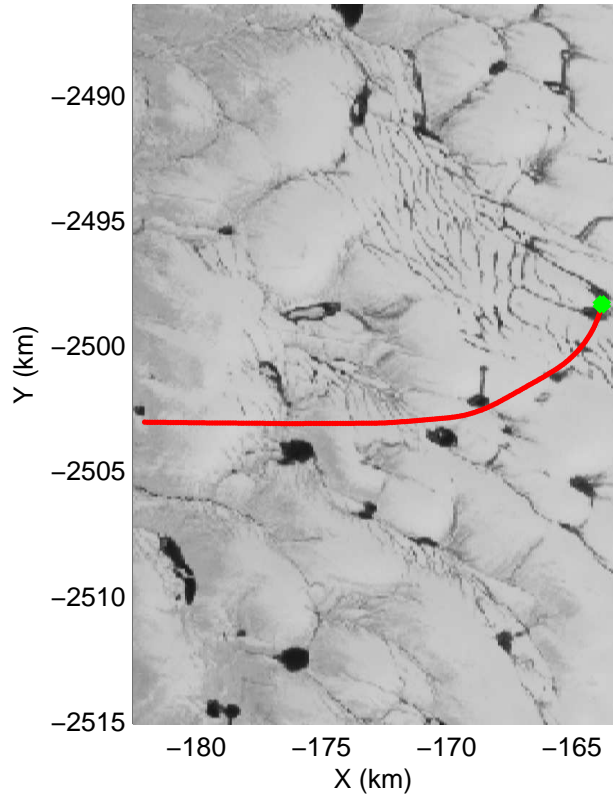
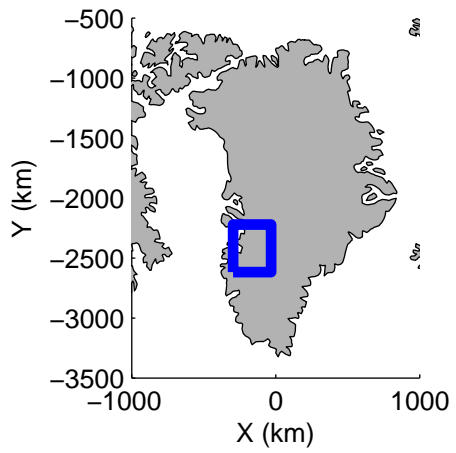
accum 2011_Greenland_P3: "SW Mopup 02" 20110416_01_113: 15:50:45.6 to 15:53:07.0 GPS






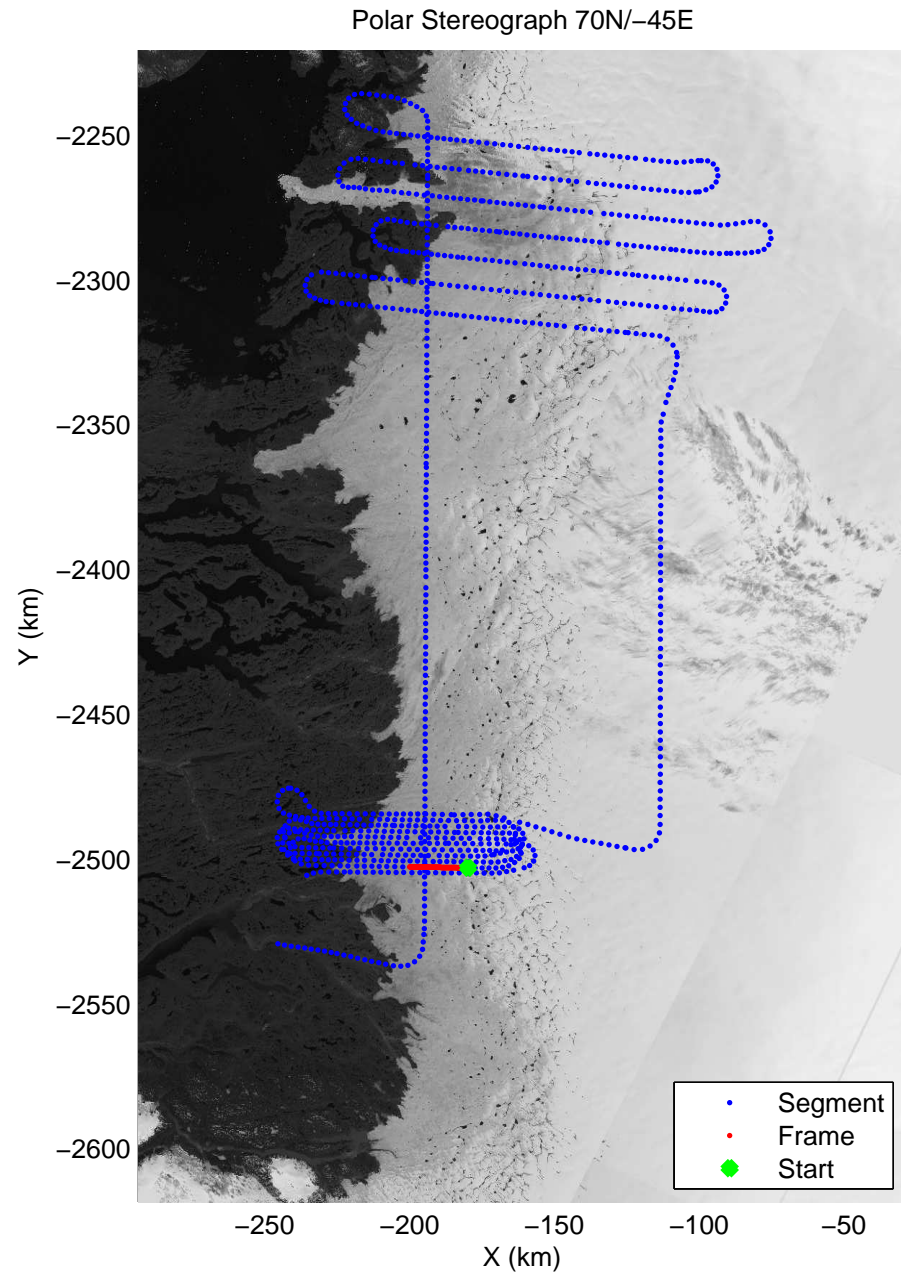

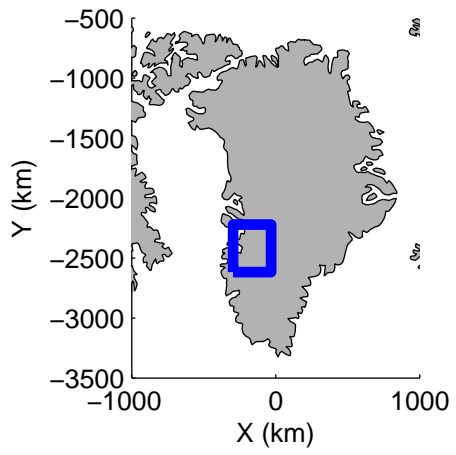
accum 2011_Greenland_P3: "SW Mopup 02" 20110416_01_114: 15:53:07.2 to 15:55:48.0 GPS






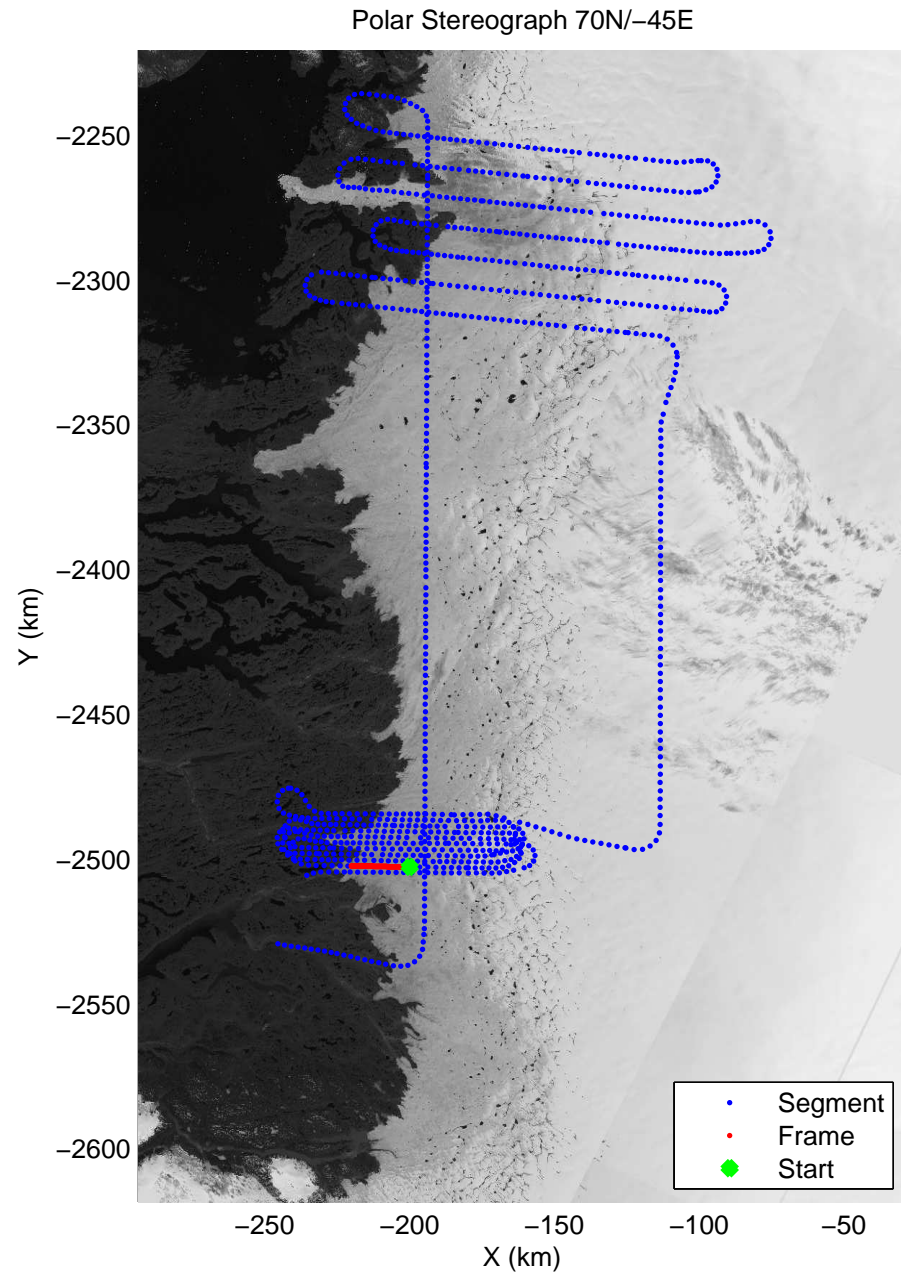

accum 2011_Greenland_P3: "SW Mopup 02" 20110416_01_115: 15:55:48.1 to 15:58:41.3 GPS






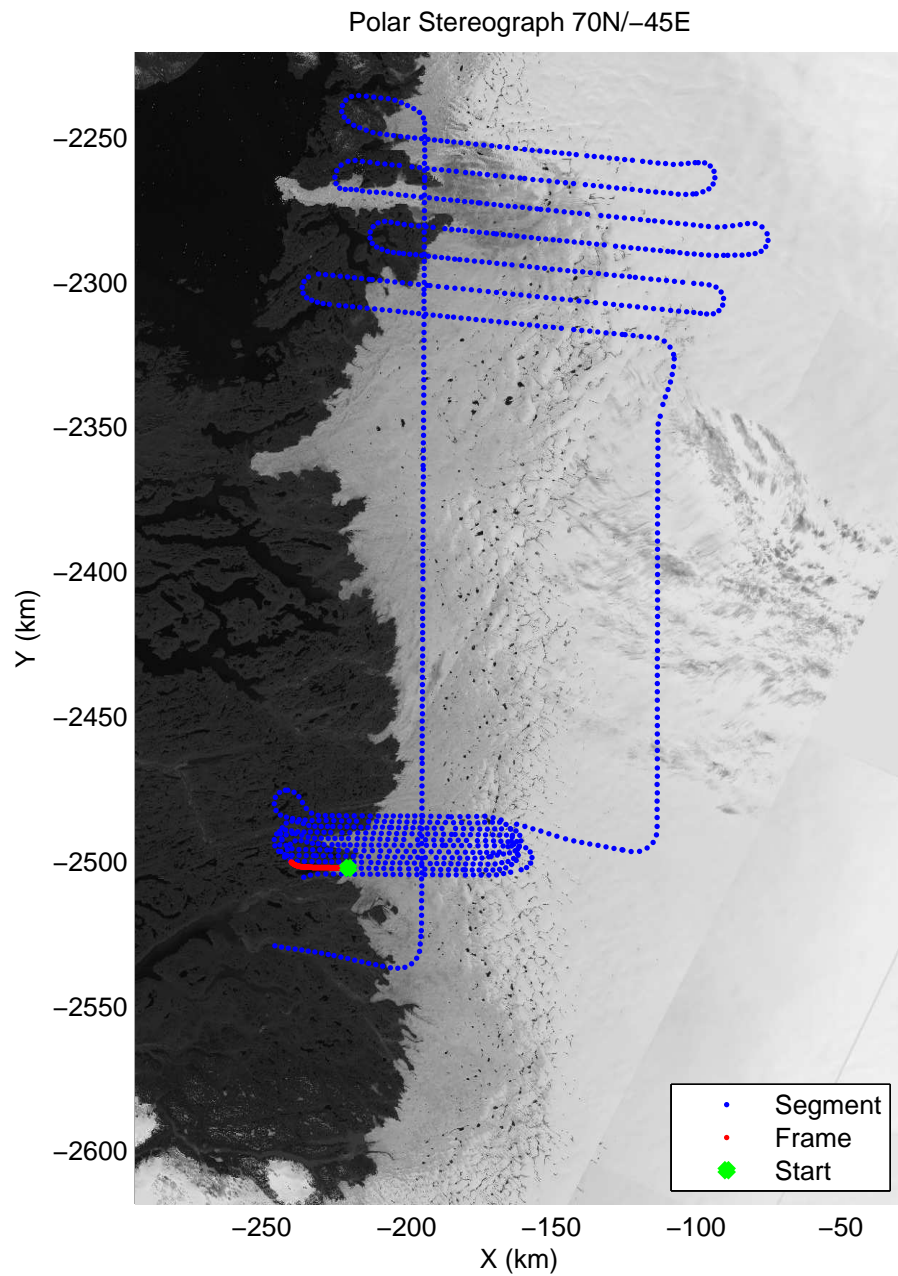
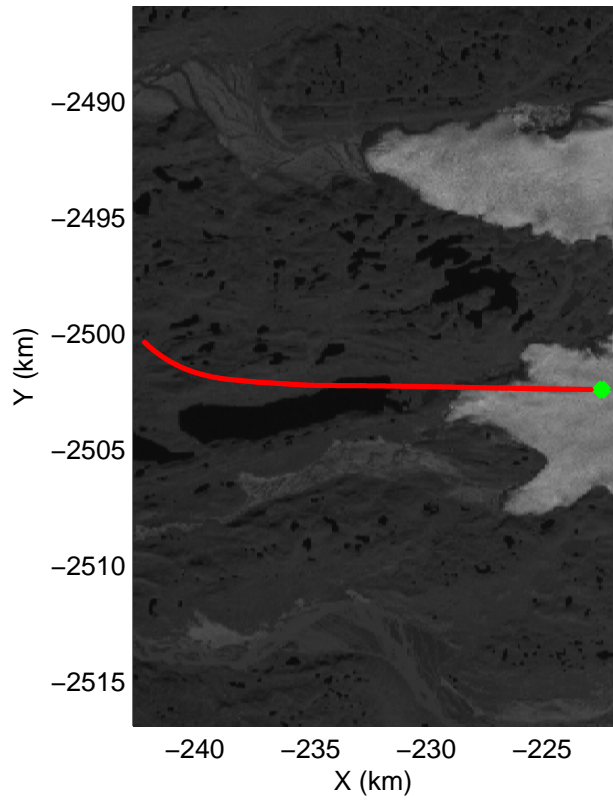
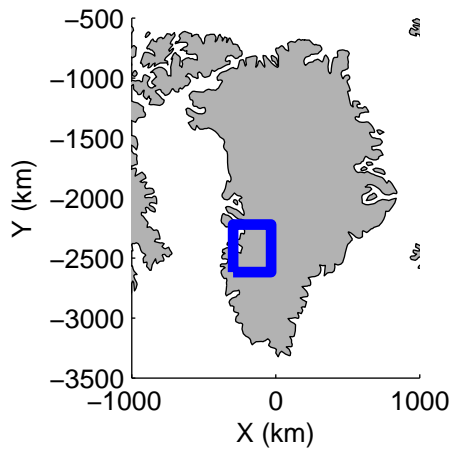
accum 2011_Greenland_P3: "SW Mopup 02" 20110416_01_116: 15:58:41.6 to 16:01:10.1 GPS






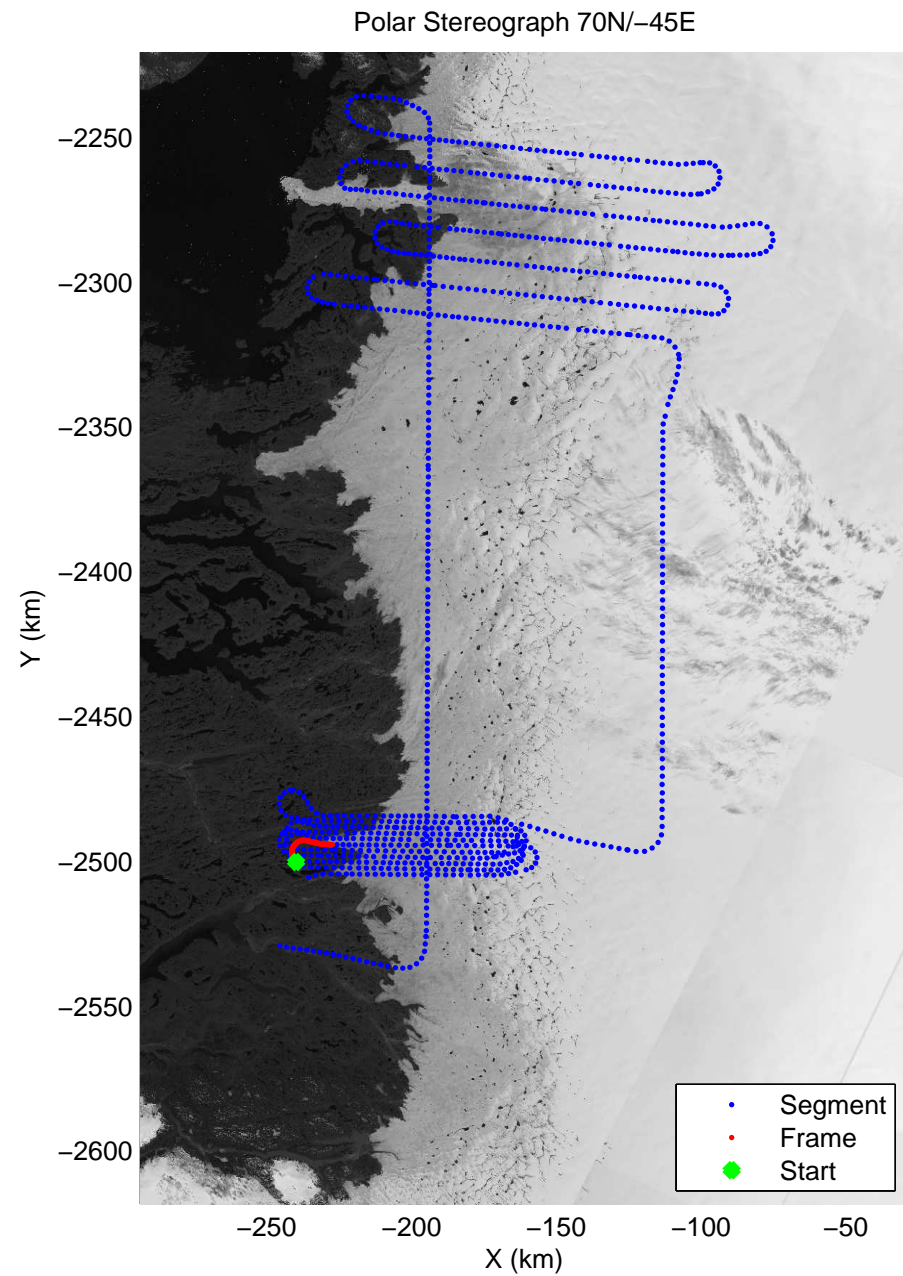
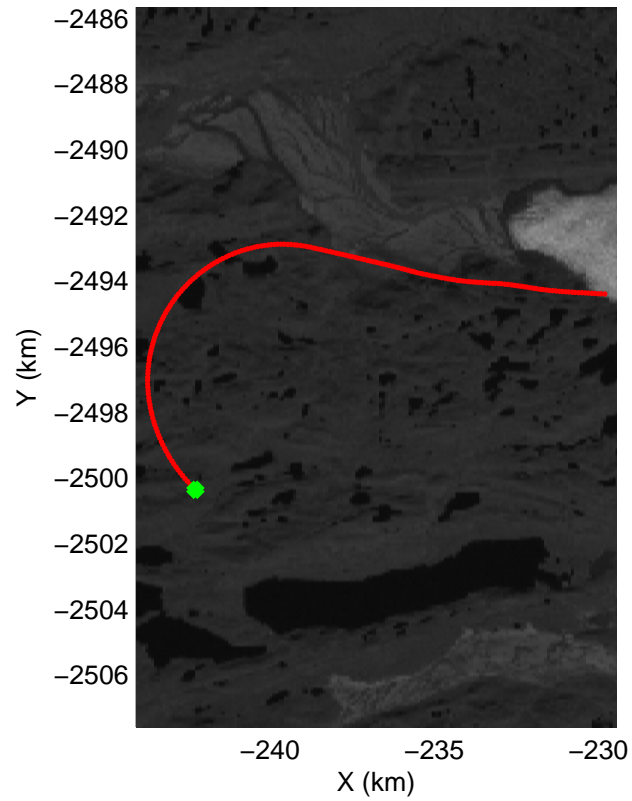
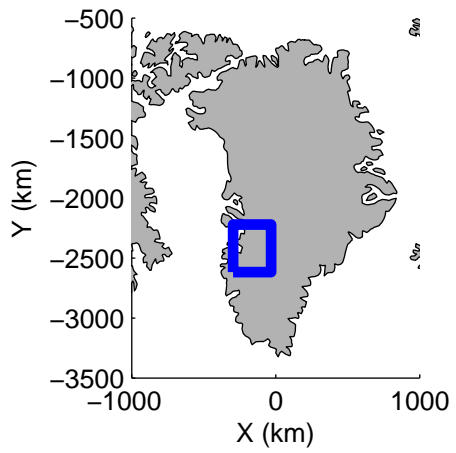
accum 2011_Greenland_P3: "SW Mopup 02" 20110416_01_117: 16:01:10.2 to 16:03:39.1 GPS






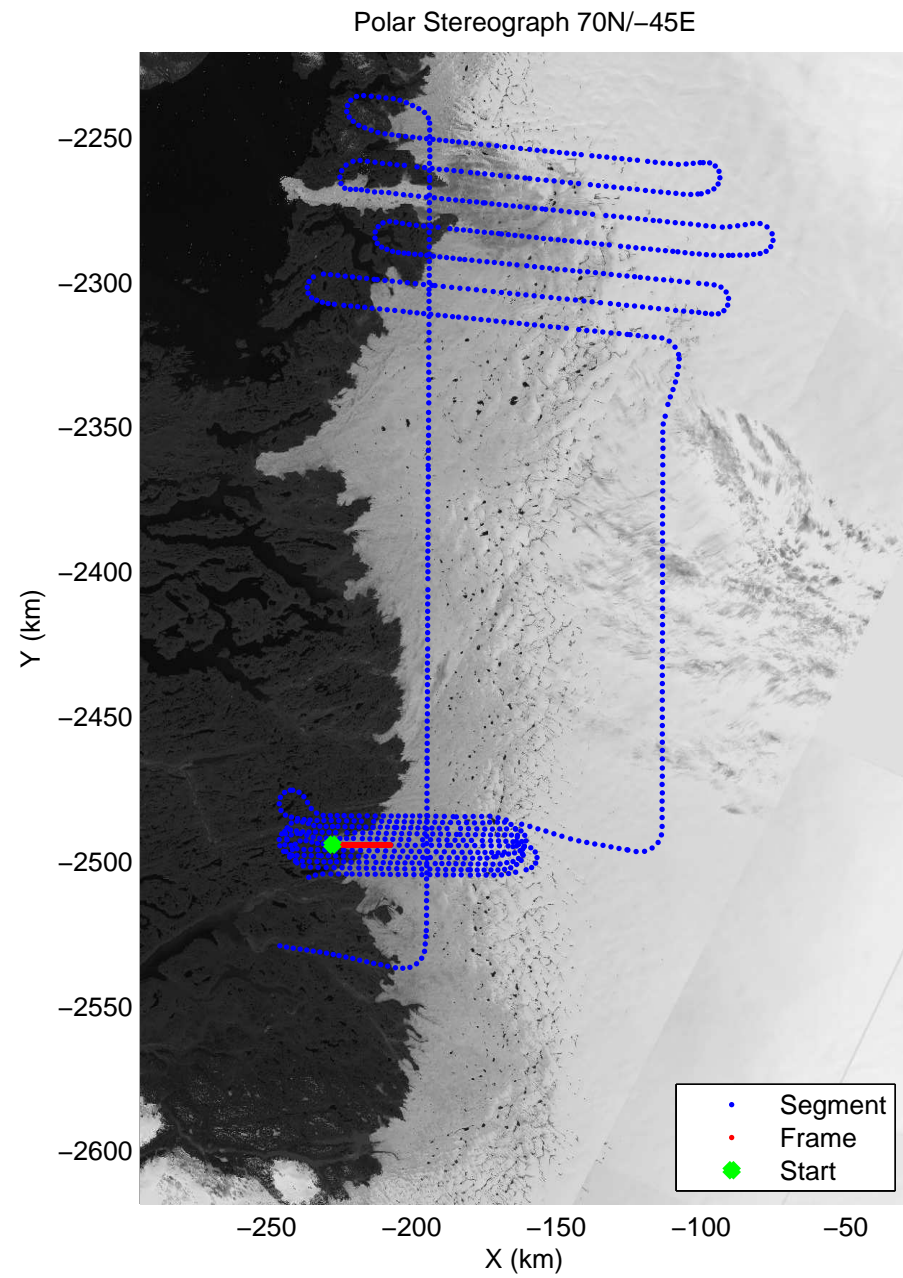

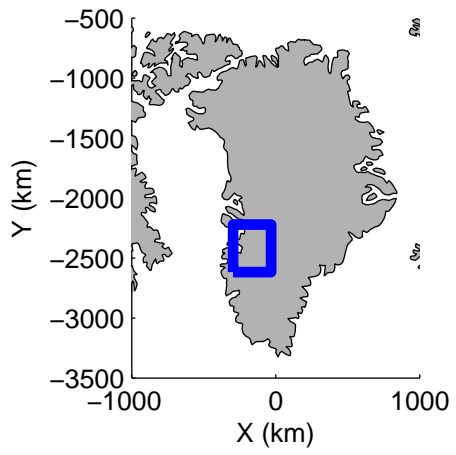
accum 2011_Greenland_P3: "SW Mopup 02" 20110416_01_118: 16:03:39.2 to 16:06:09.4 GPS






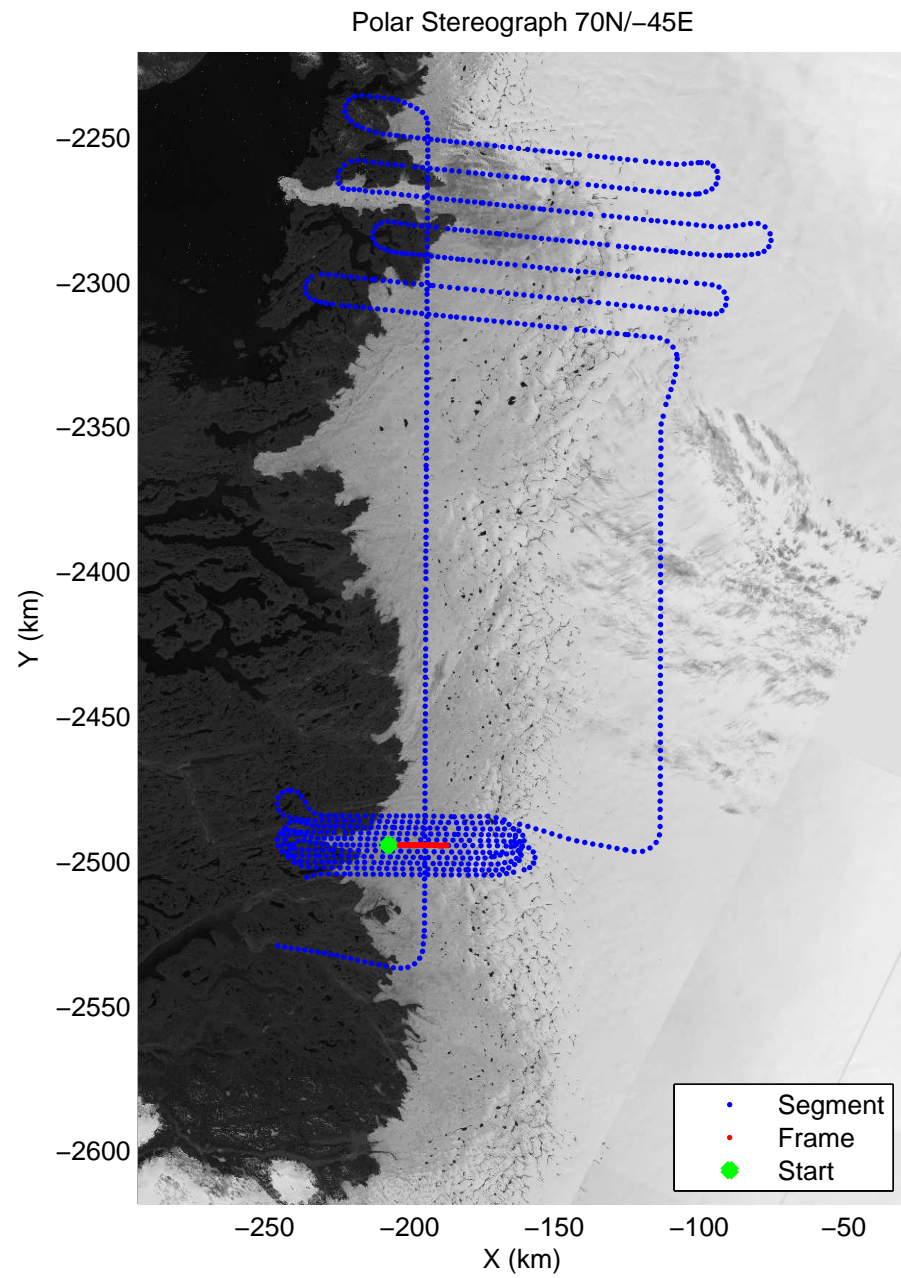

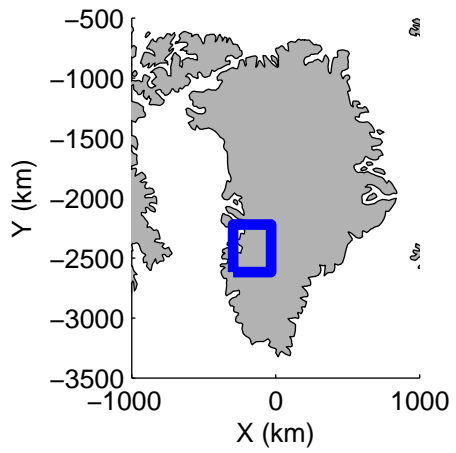
accum 2011_Greenland_P3: "SW Mopup 02" 20110416_01_119: 16:06:09.6 to 16:09:21.2 GPS







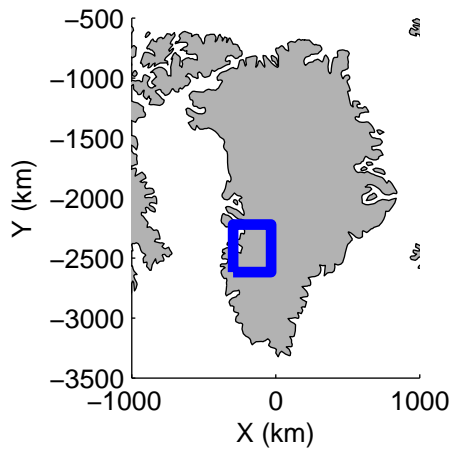
accum 2011_Greenland_P3: "SW Mopup 02" 20110416_01_120: 16:09:21.4 to 16:12:12.2 GPS



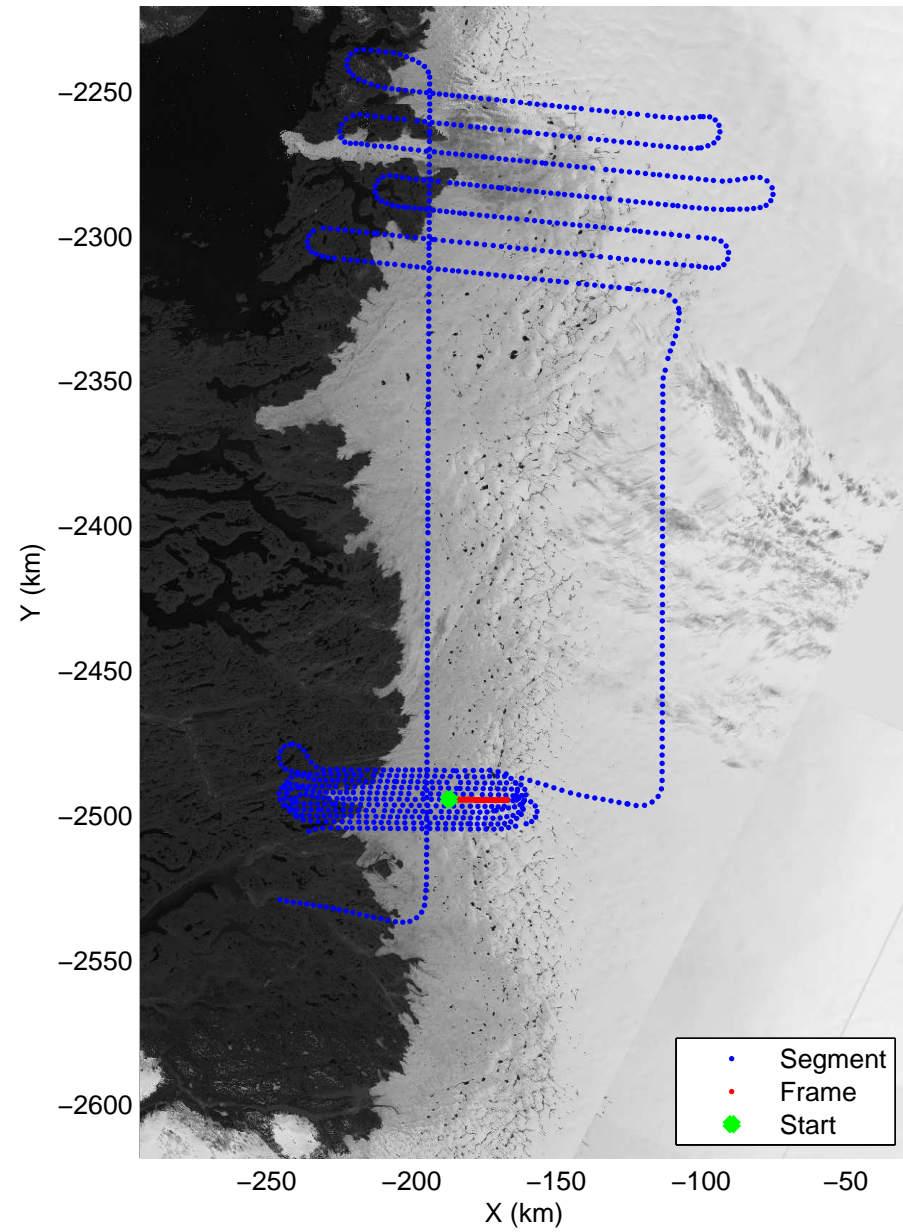


accum 2011_Greenland_P3: "SW Mopup 02" 20110416_01_121: 16:12:12.3 to 16:14:35.5 GPS




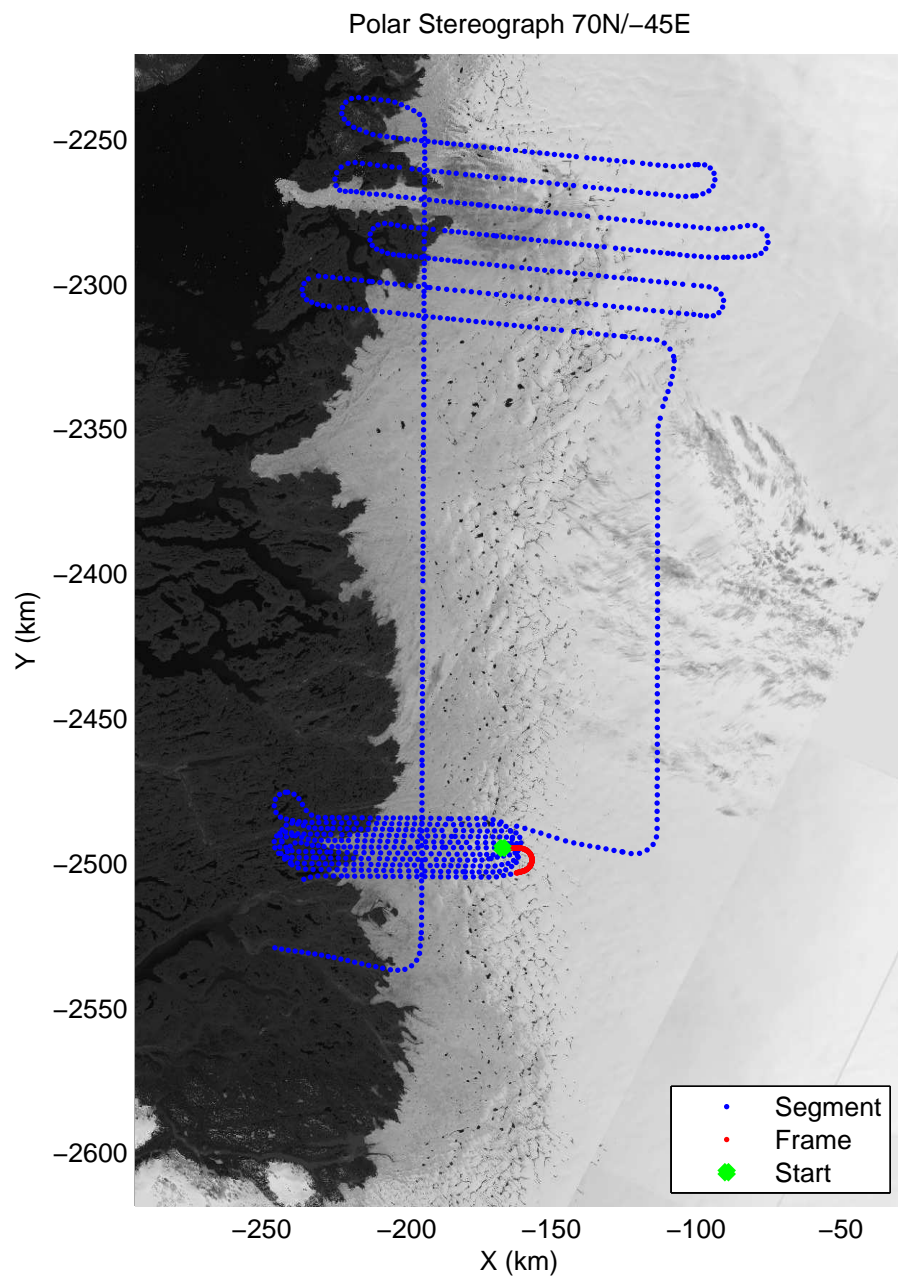
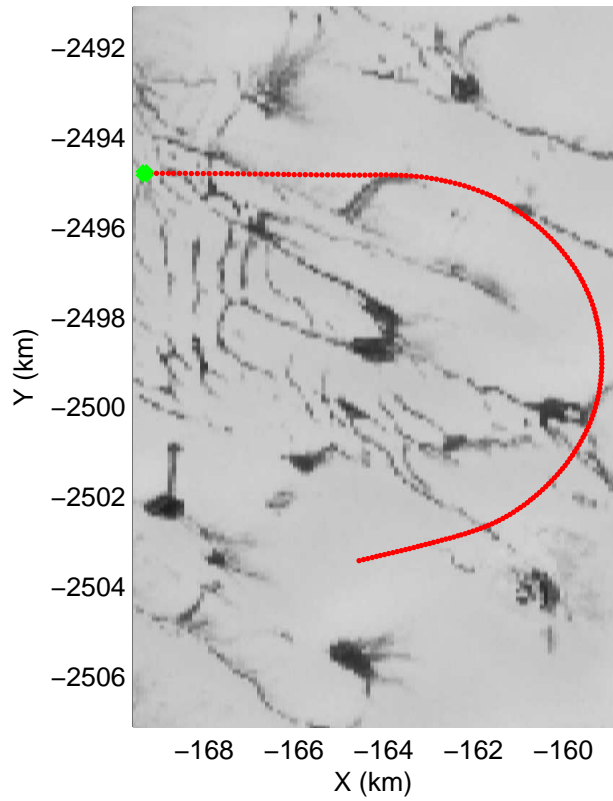
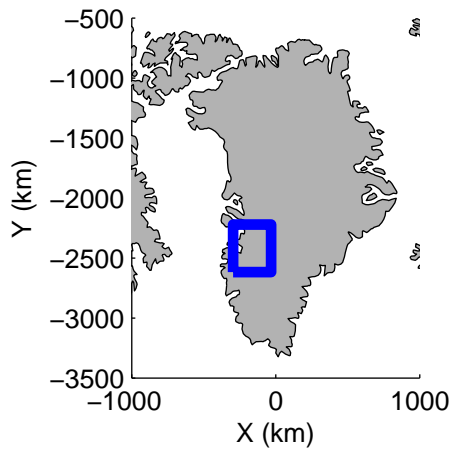


Polar Stereograph 70N/-45E




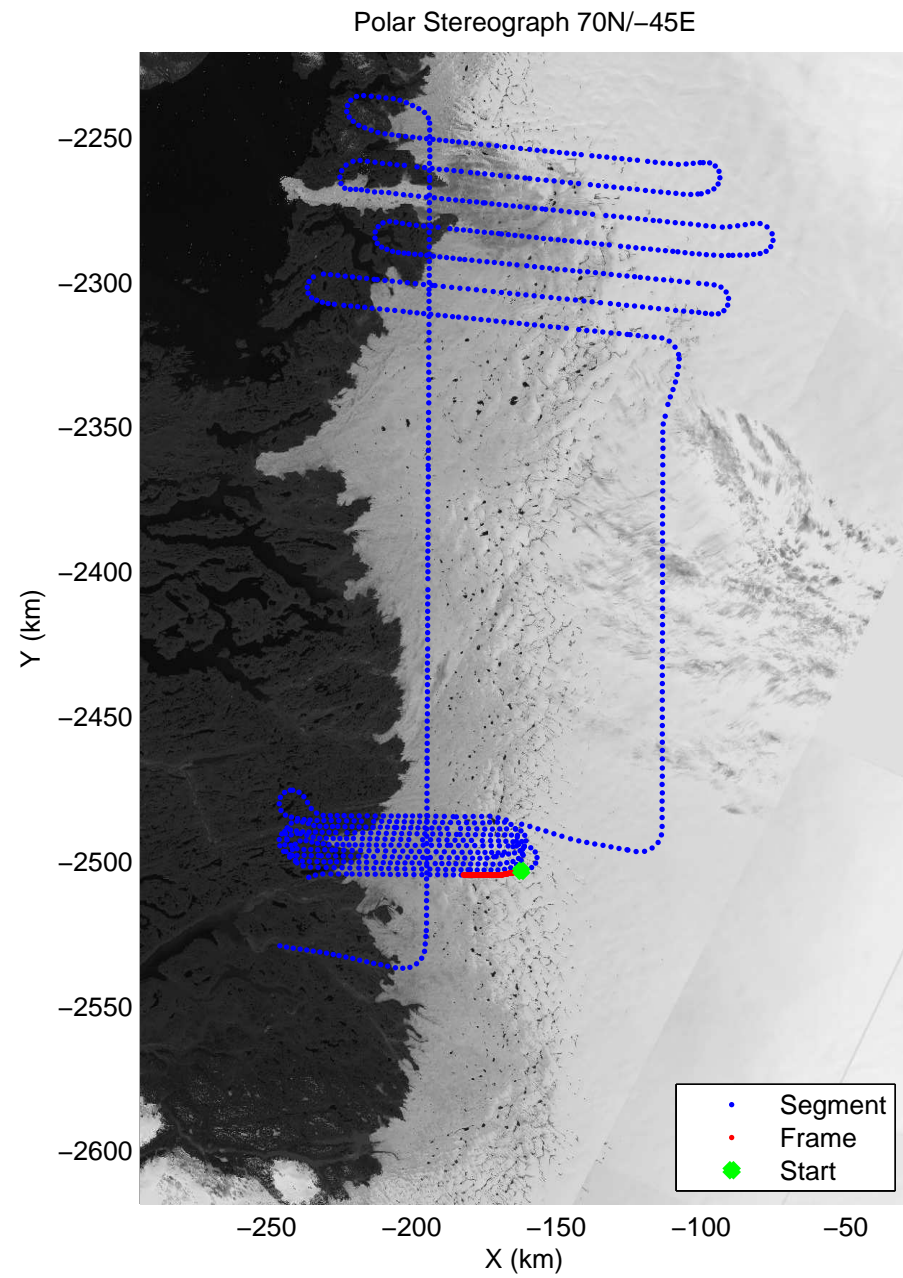

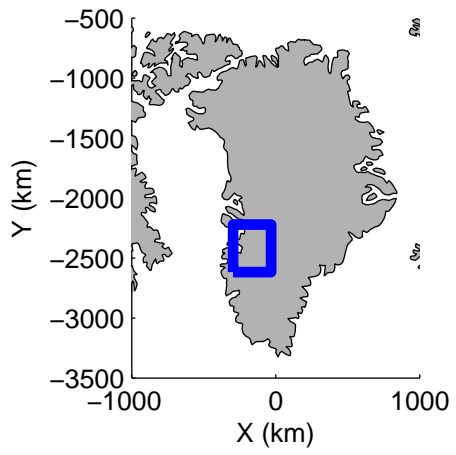
accum 2011_Greenland_P3: "SW Mopup 02" 20110416_01_122: 16:14:35.7 to 16:16:56.2 GPS






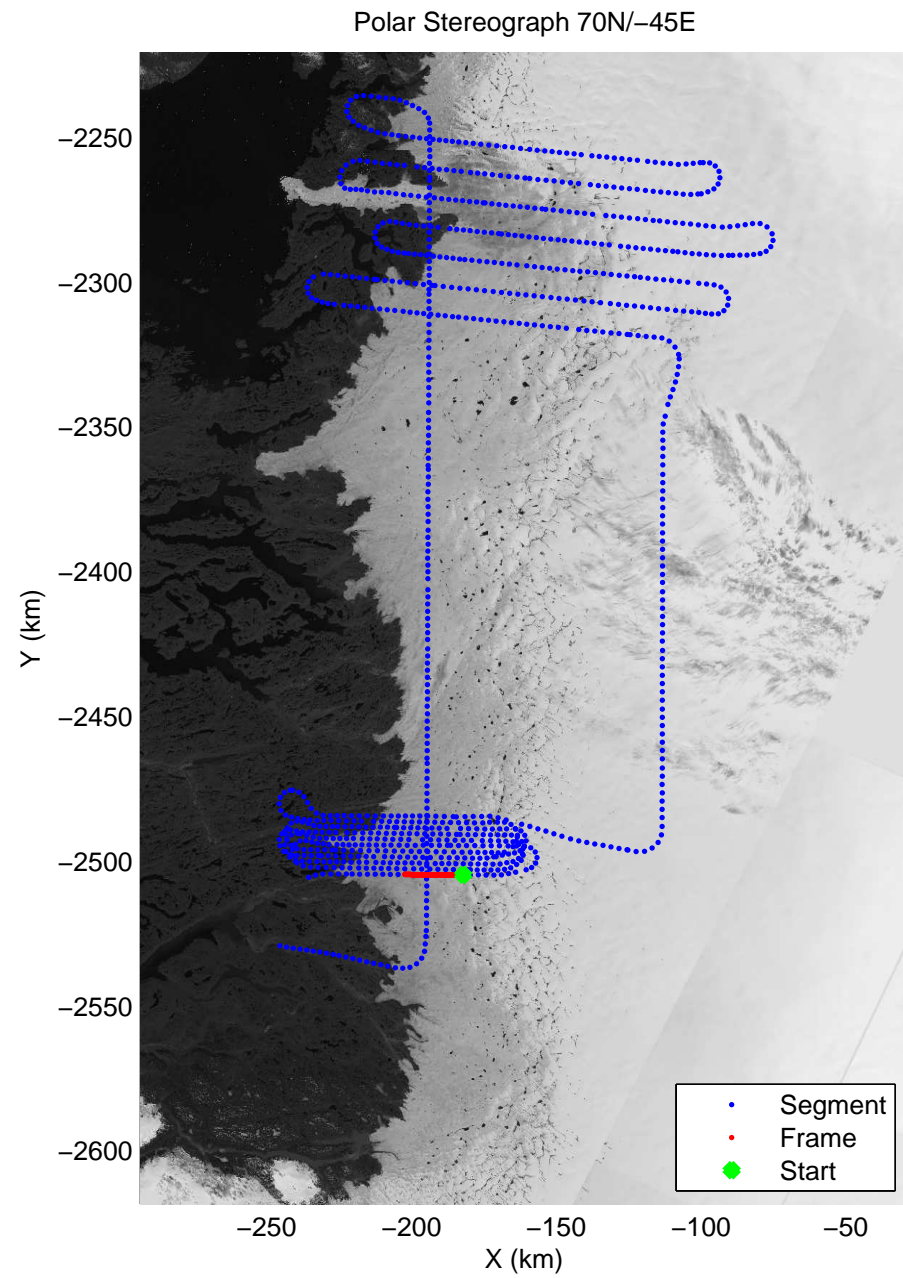
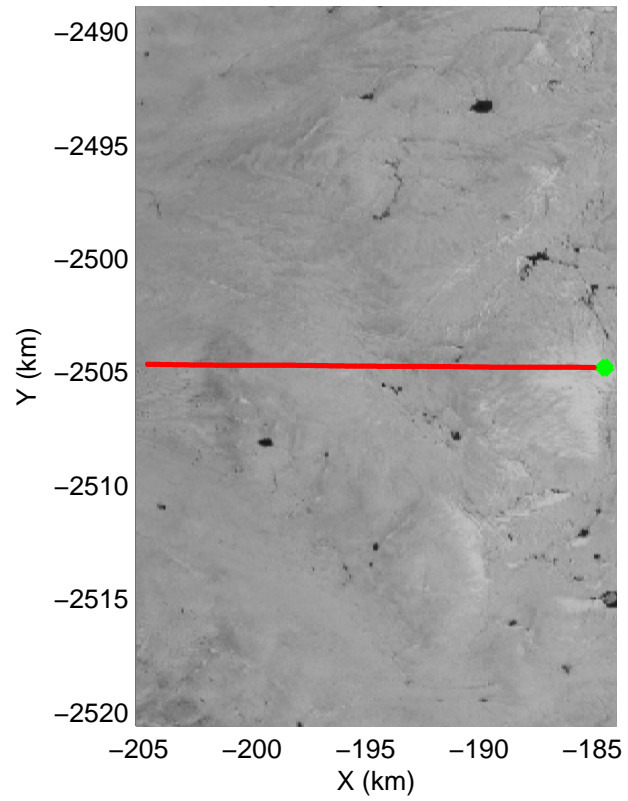
accum 2011_Greenland_P3: "SW Mopup 02" 20110416_01_123: 16:16:56.4 to 16:19:52.2 GPS






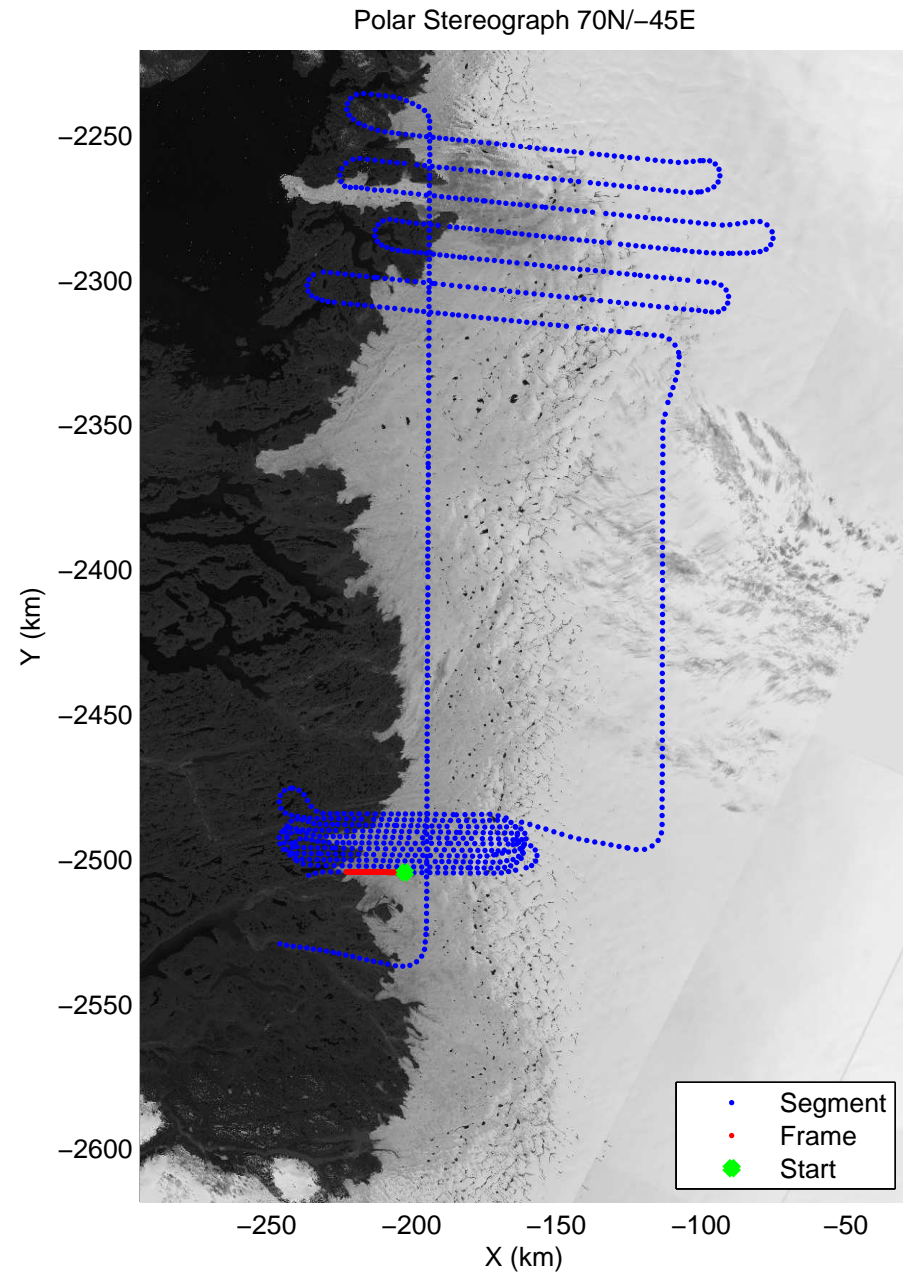
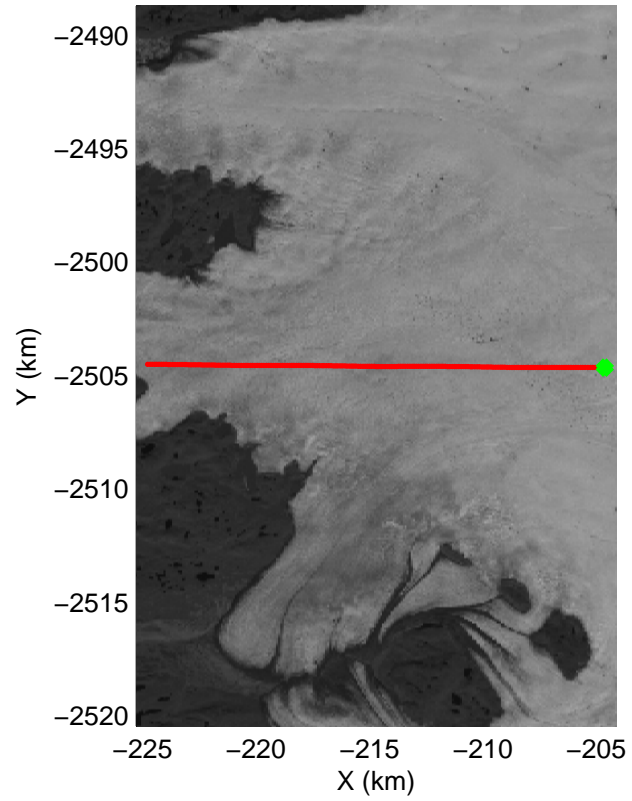
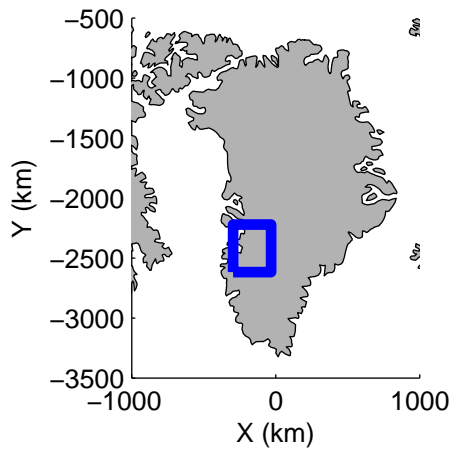
accum 2011_Greenland_P3: "SW Mopup 02" 20110416_01_124: 16:19:52.4 to 16:22:26.4 GPS






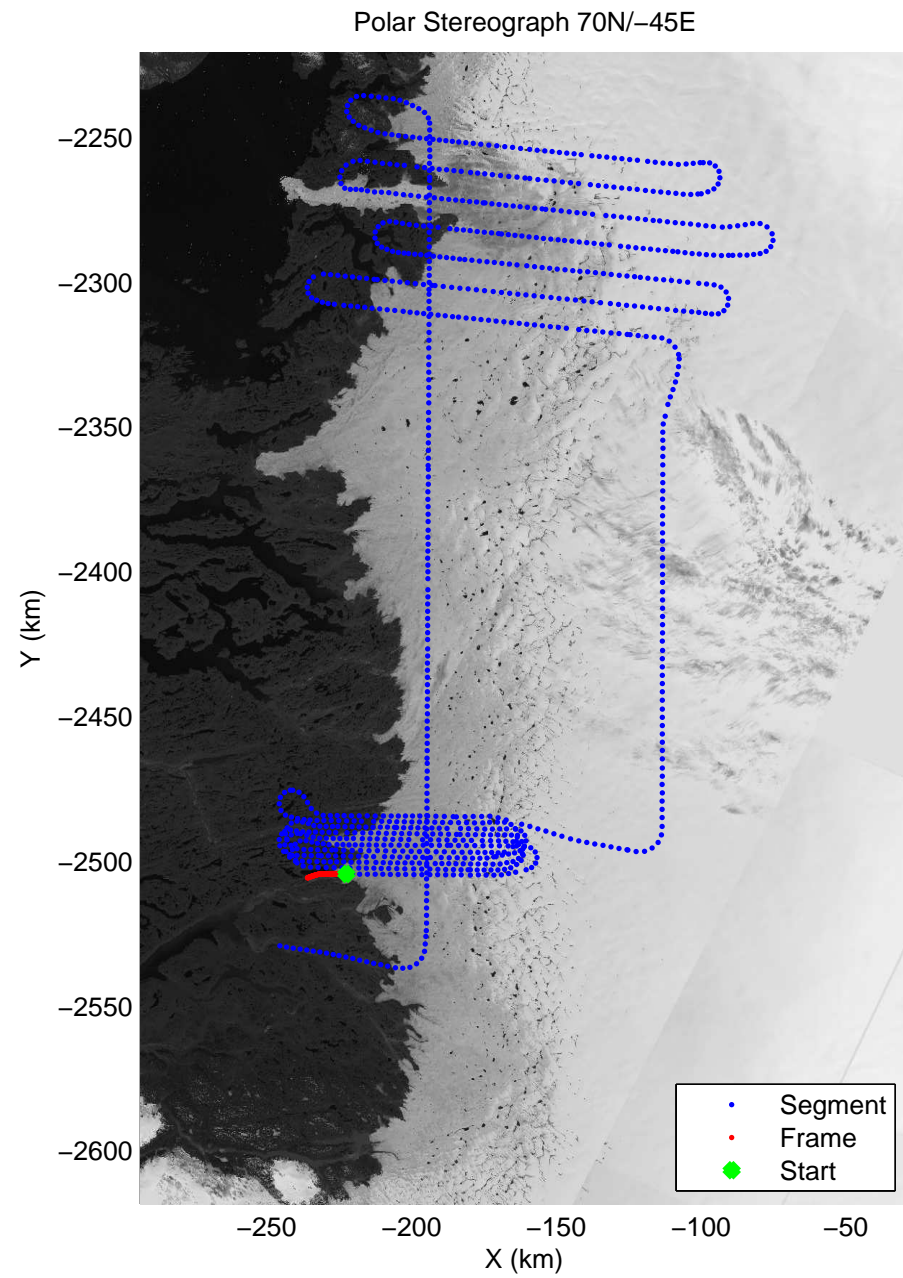

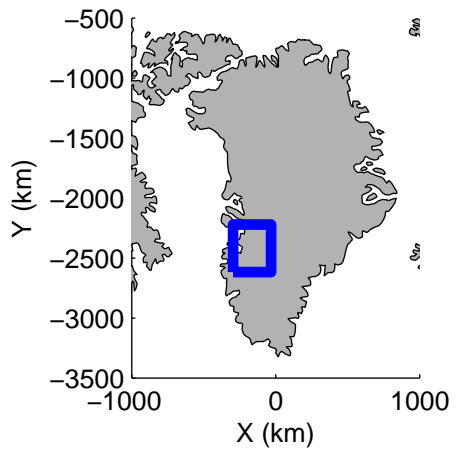
accum 2011_Greenland_P3: "SW Mopup 02" 20110416_01_125: 16:22:26.6 to 16:24:52.1 GPS





accum 2011_Greenland_P3: "SW Mopup 02" 20110416_01_126: 16:24:52.3 to 16:27:21.3 GPS





accum 2011_Greenland_P3: "SW Mopup 02" 20110416_01_127: 16:27:21.5 to 16:29:03.8 GPS

