
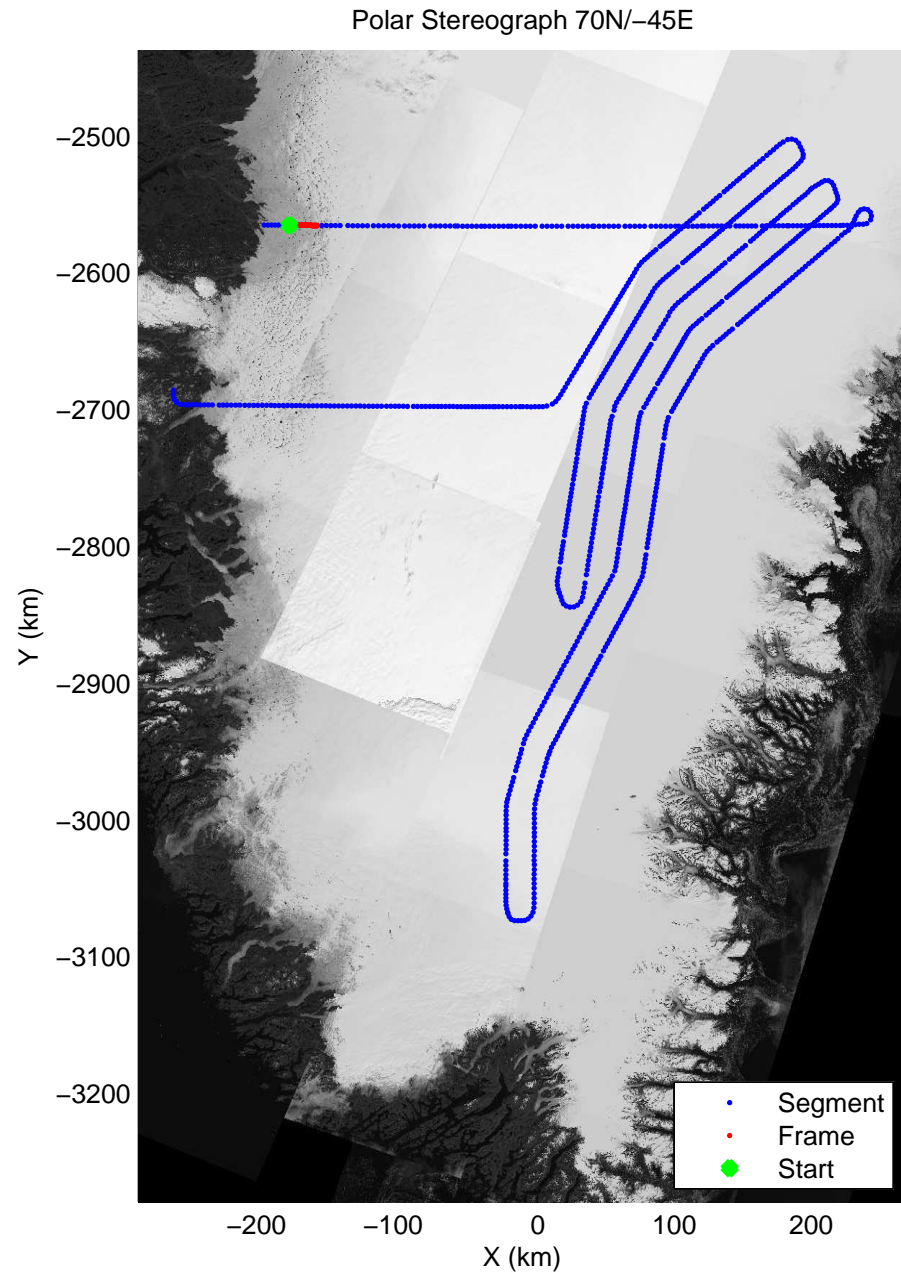
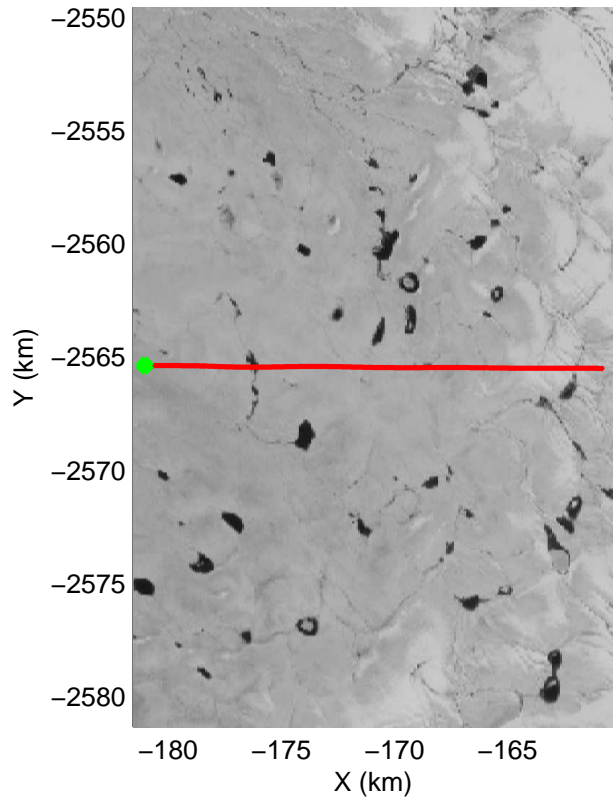





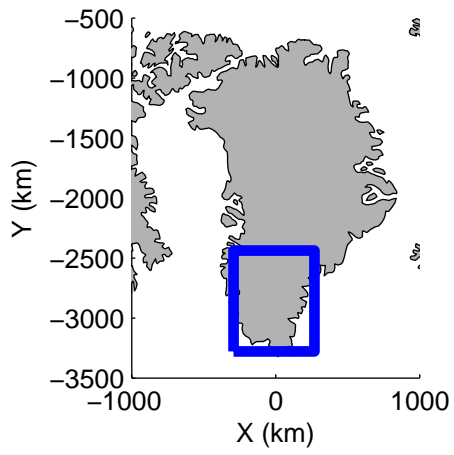
accum 2011_Greenland_P3: "SE Flank 01" 20110414_01_001: 10:36:33.6 to 10:39:30.3 GPS






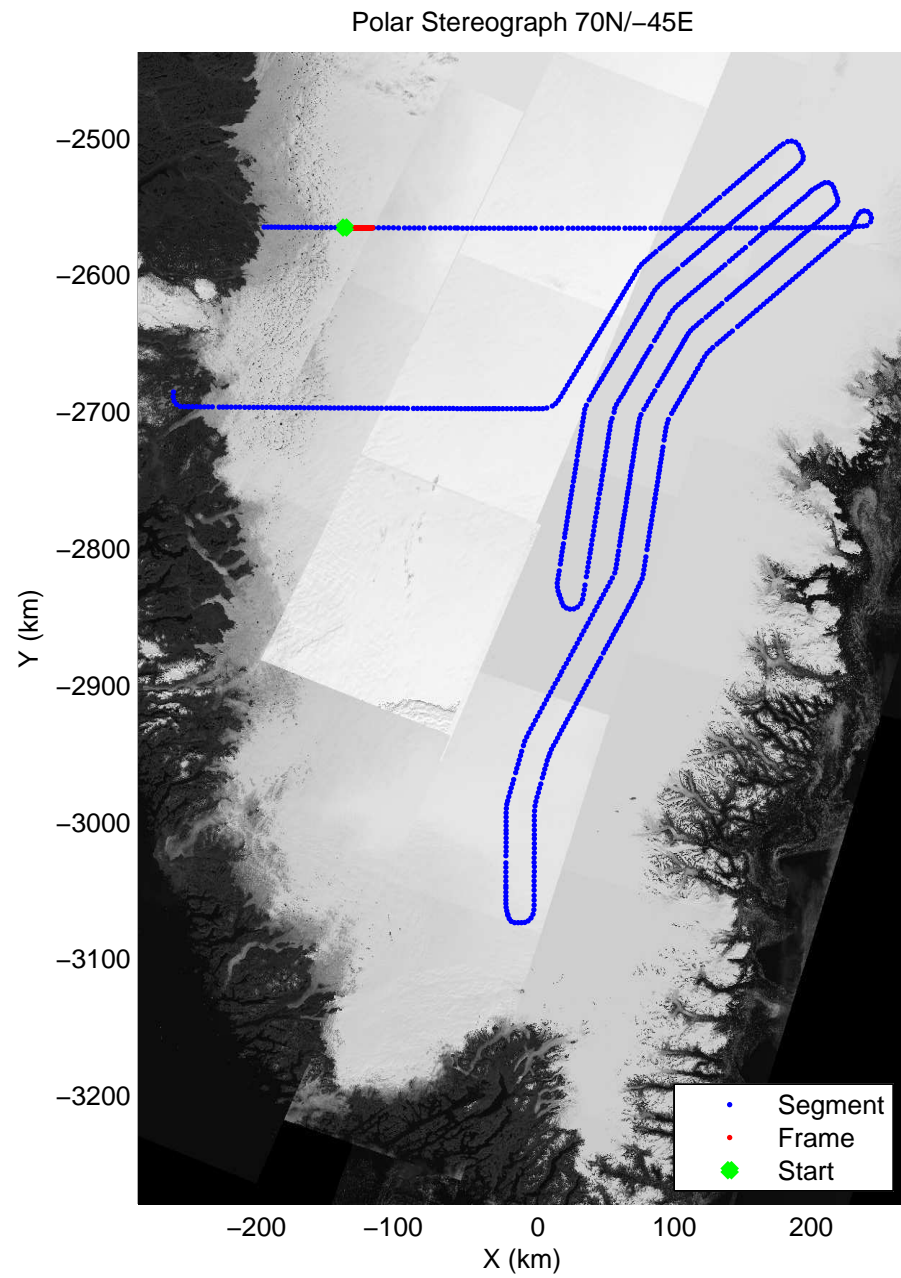

accum 2011_Greenland_P3: "SE Flank 01" 20110414_01_002: 10:39:30.5 to 10:42:01.0 GPS







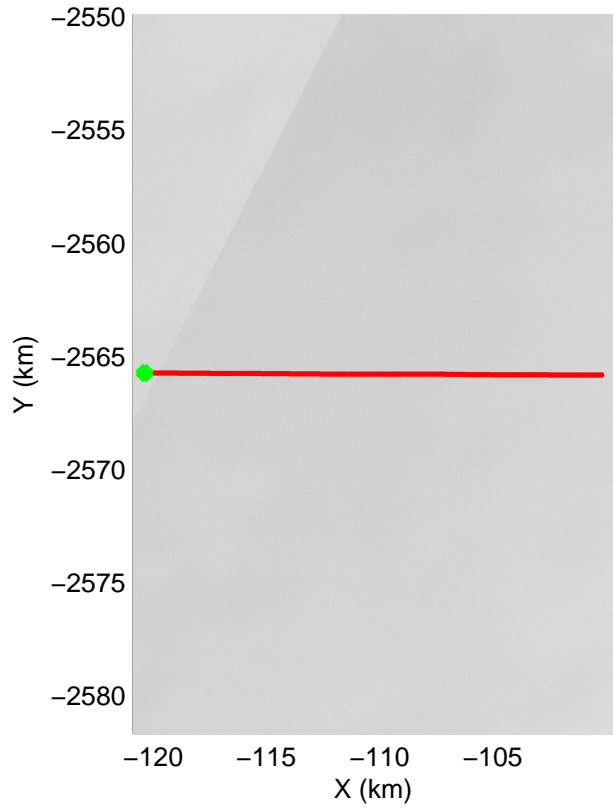
accum 2011_Greenland_P3: "SE Flank 01" 20110414_01_003: 10:42:01.2 to 10:44:21.3 GPS






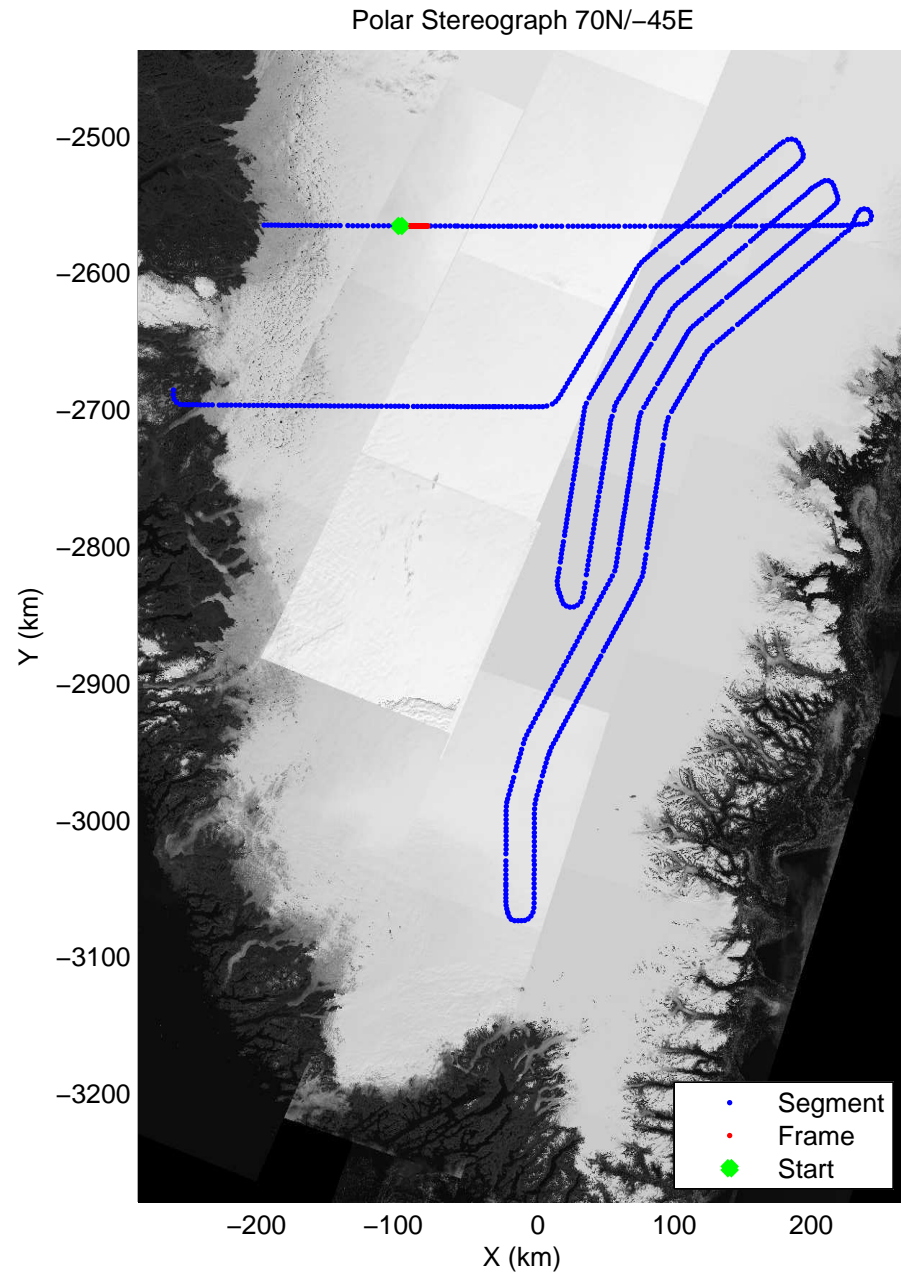
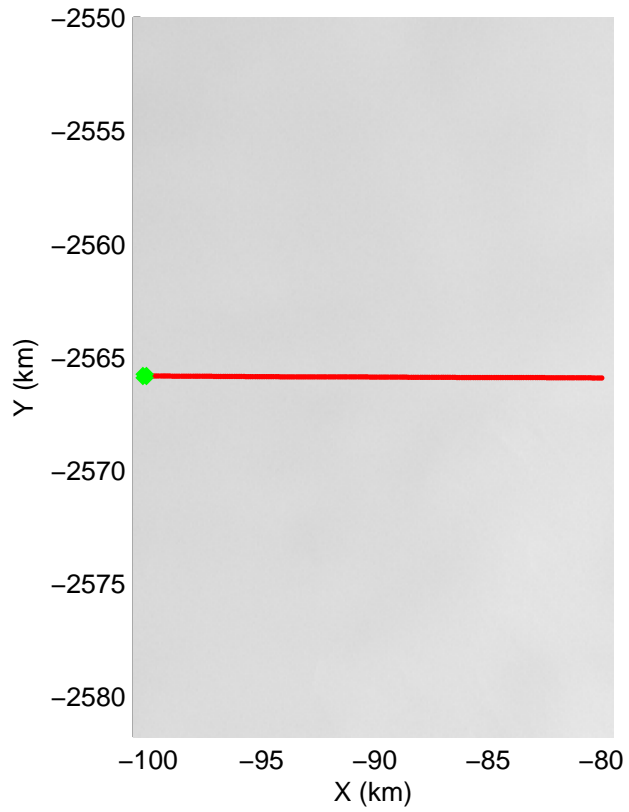
accum 2011_Greenland_P3: "SE Flank 01" 20110414_01_004: 10:44:21.4 to 10:46:33.3 GPS






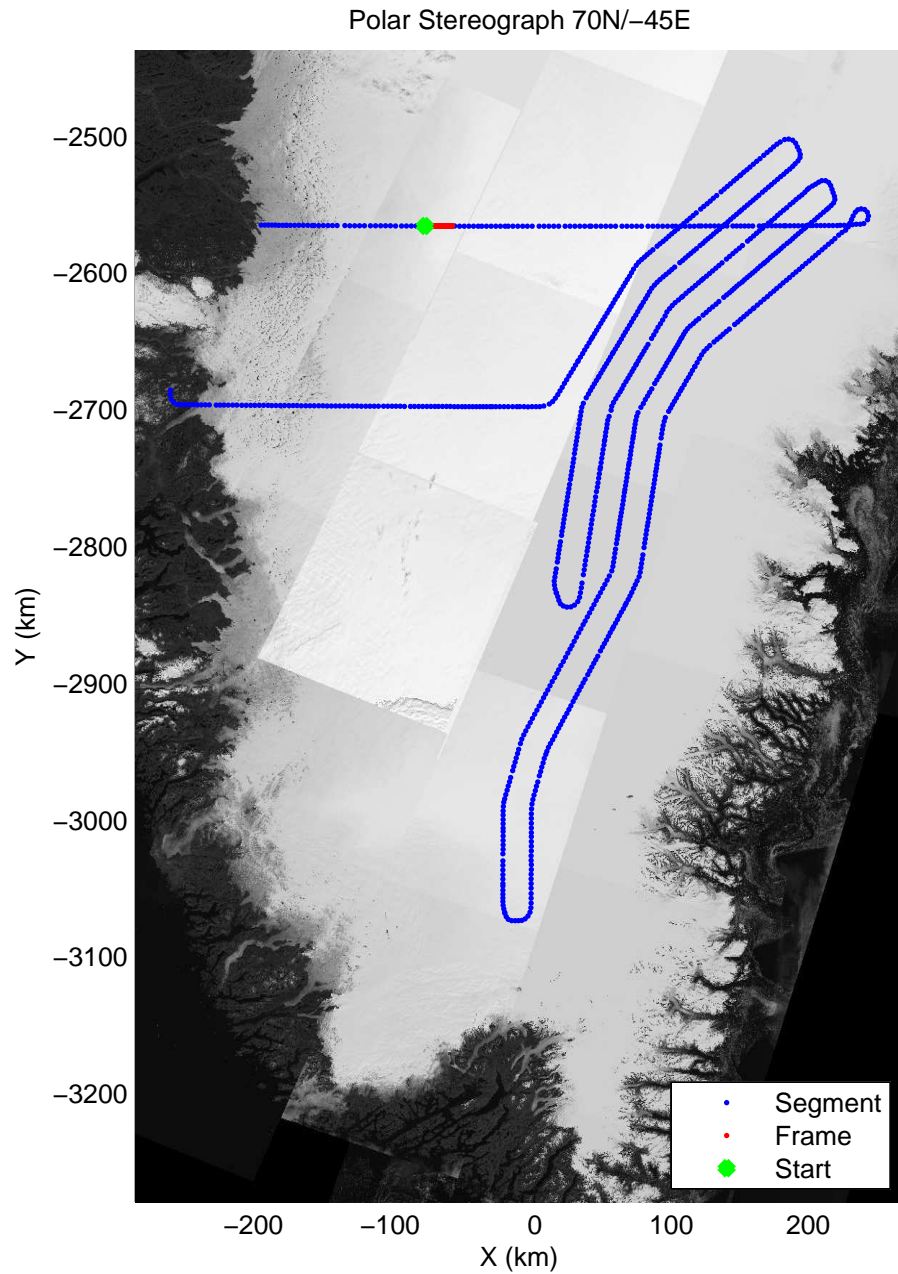
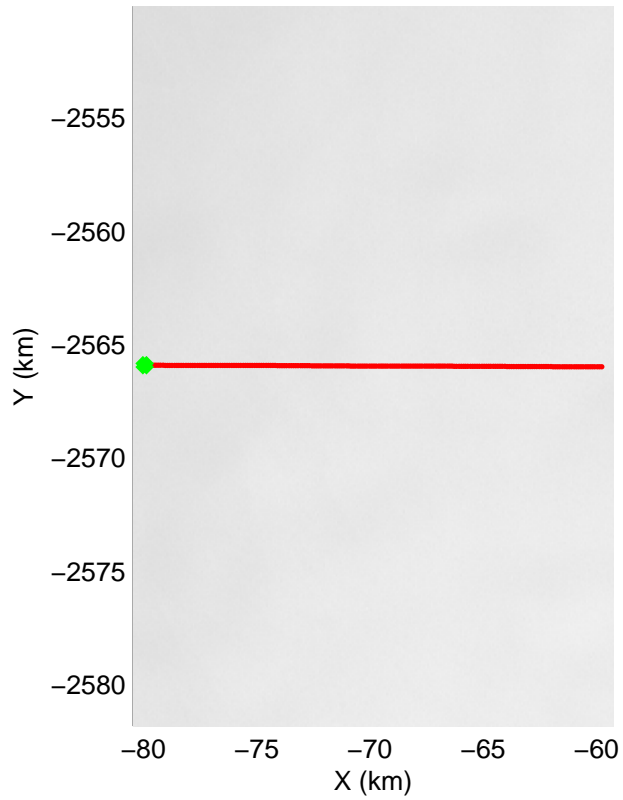
accum 2011_Greenland_P3: "SE Flank 01" 20110414_01_005: 10:46:33.5 to 10:48:43.0 GPS







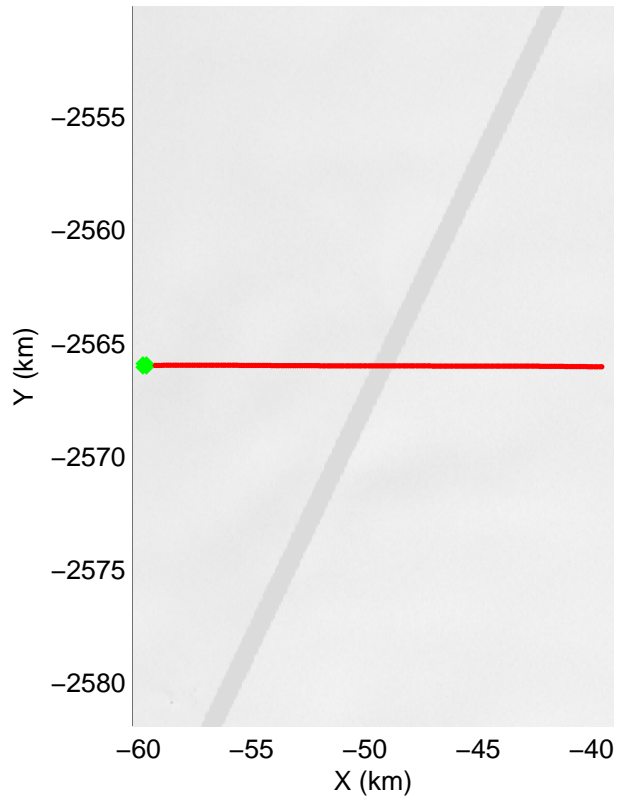
accum 2011_Greenland_P3: "SE Flank 01" 20110414_01_006: 10:48:43.2 to 10:50:56.2 GPS






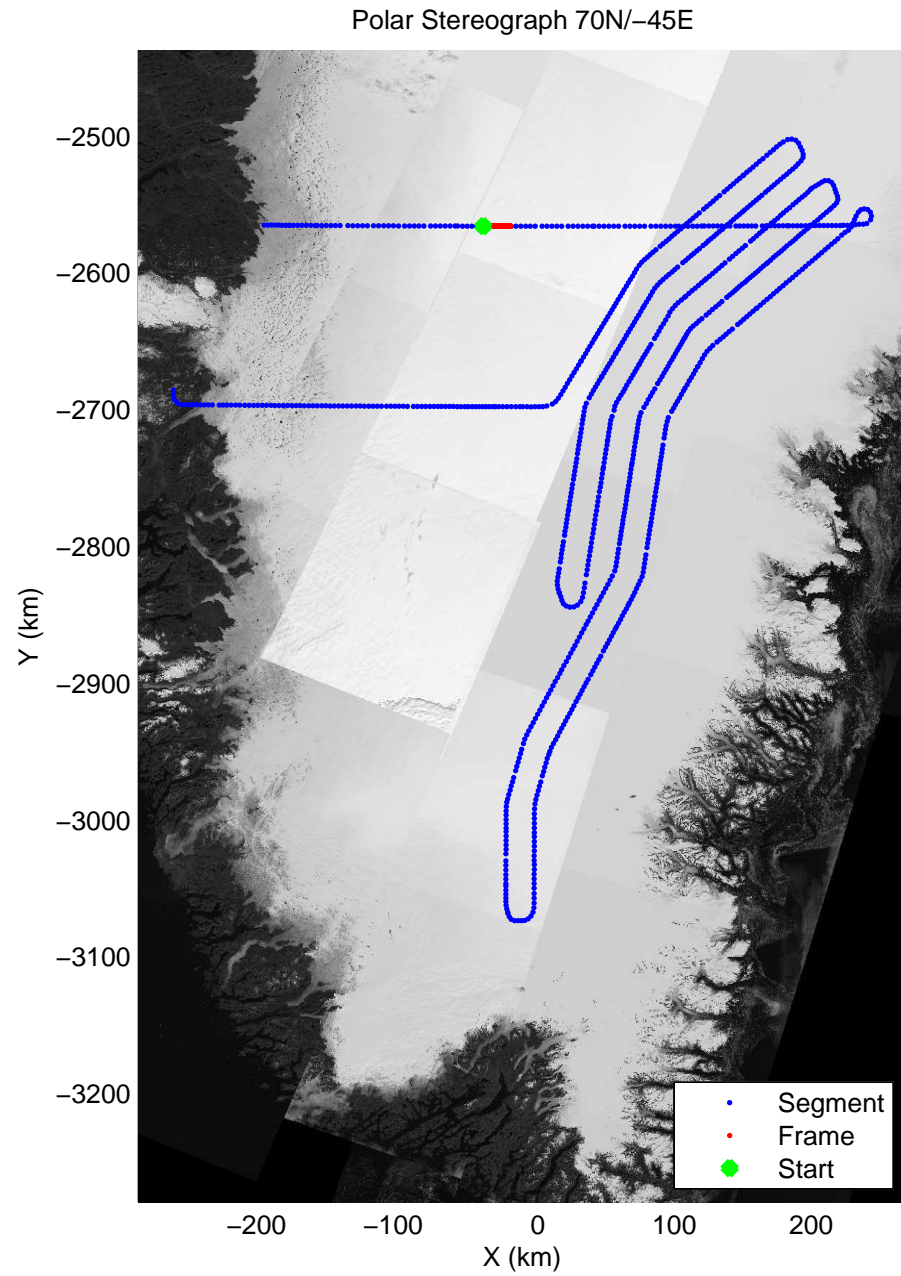
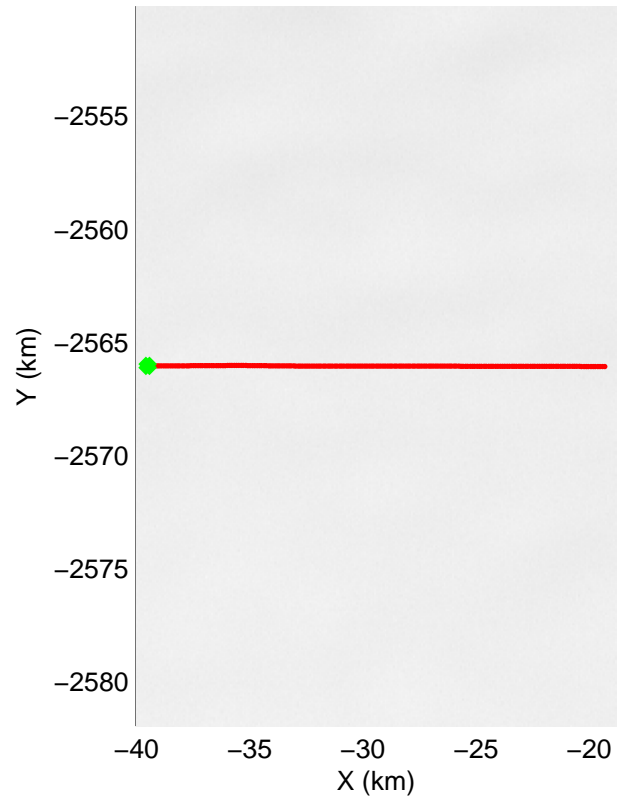
accum 2011_Greenland_P3: "SE Flank 01" 20110414_01_007: 10:50:56.4 to 10:53:08.9 GPS







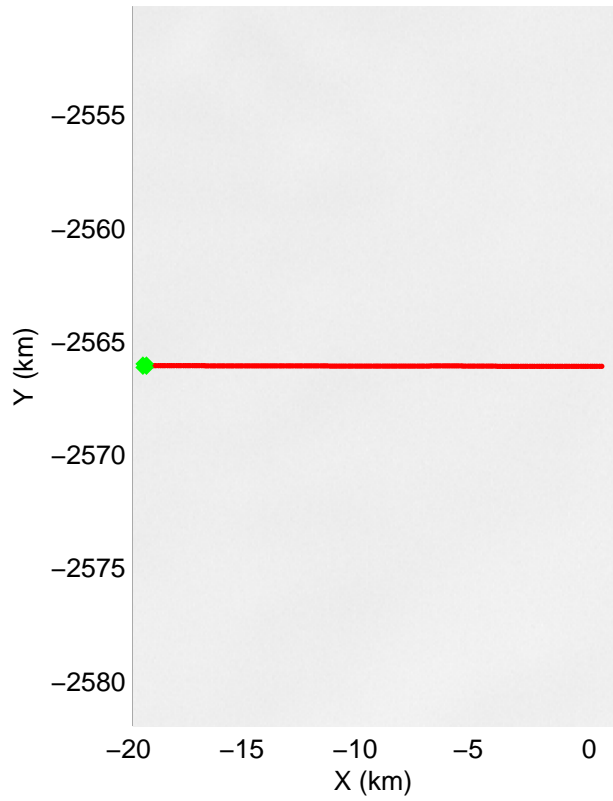
accum 2011_Greenland_P3: "SE Flank 01" 20110414_01_008: 10:53:09.2 to 10:55:26.5 GPS






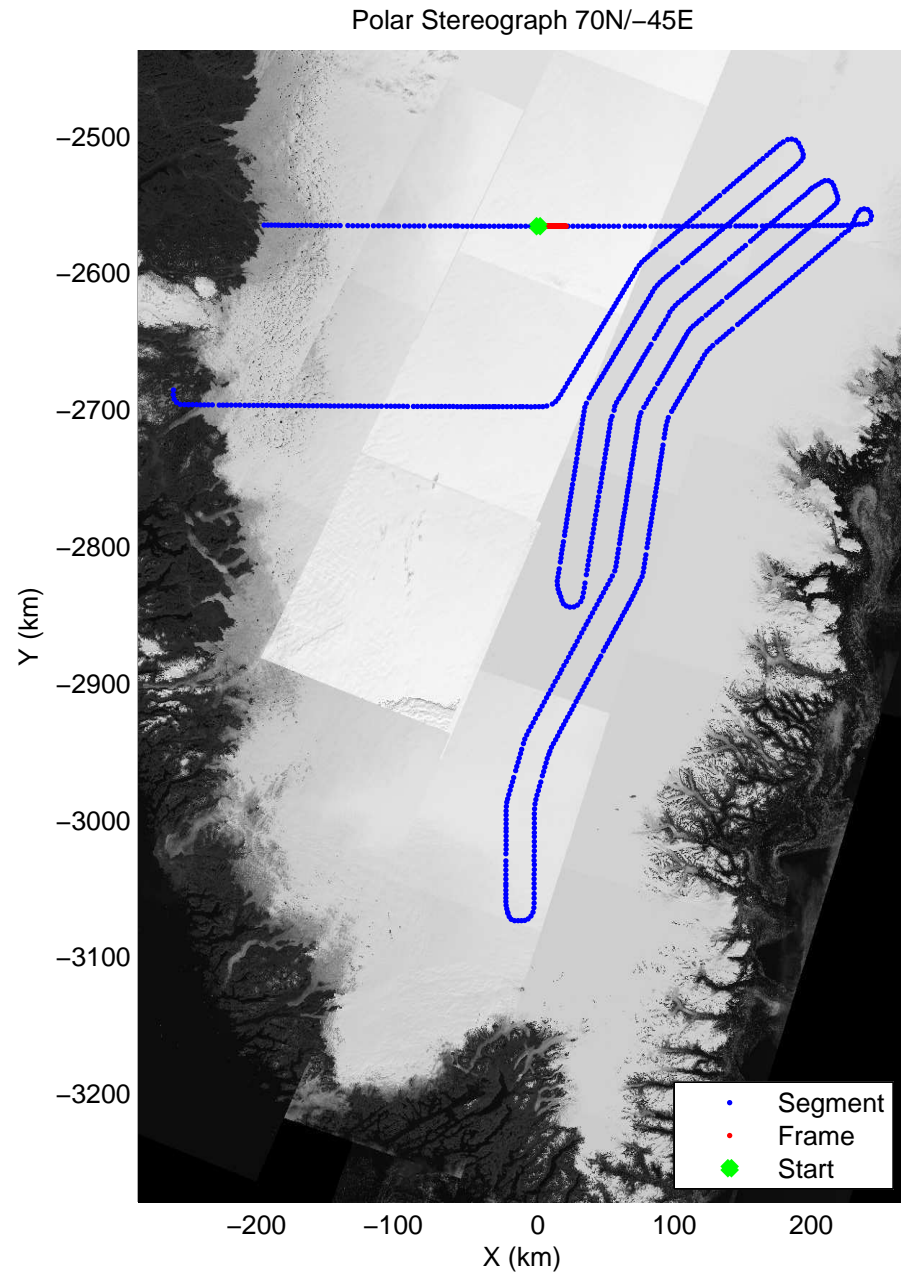
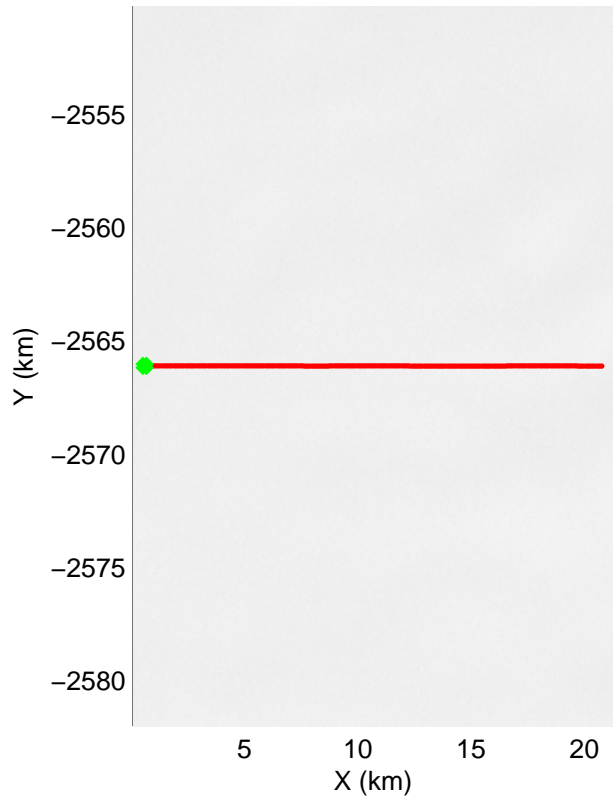
accum 2011_Greenland_P3: "SE Flank 01" 20110414_01_009: 10:55:26.7 to 10:57:44.0 GPS






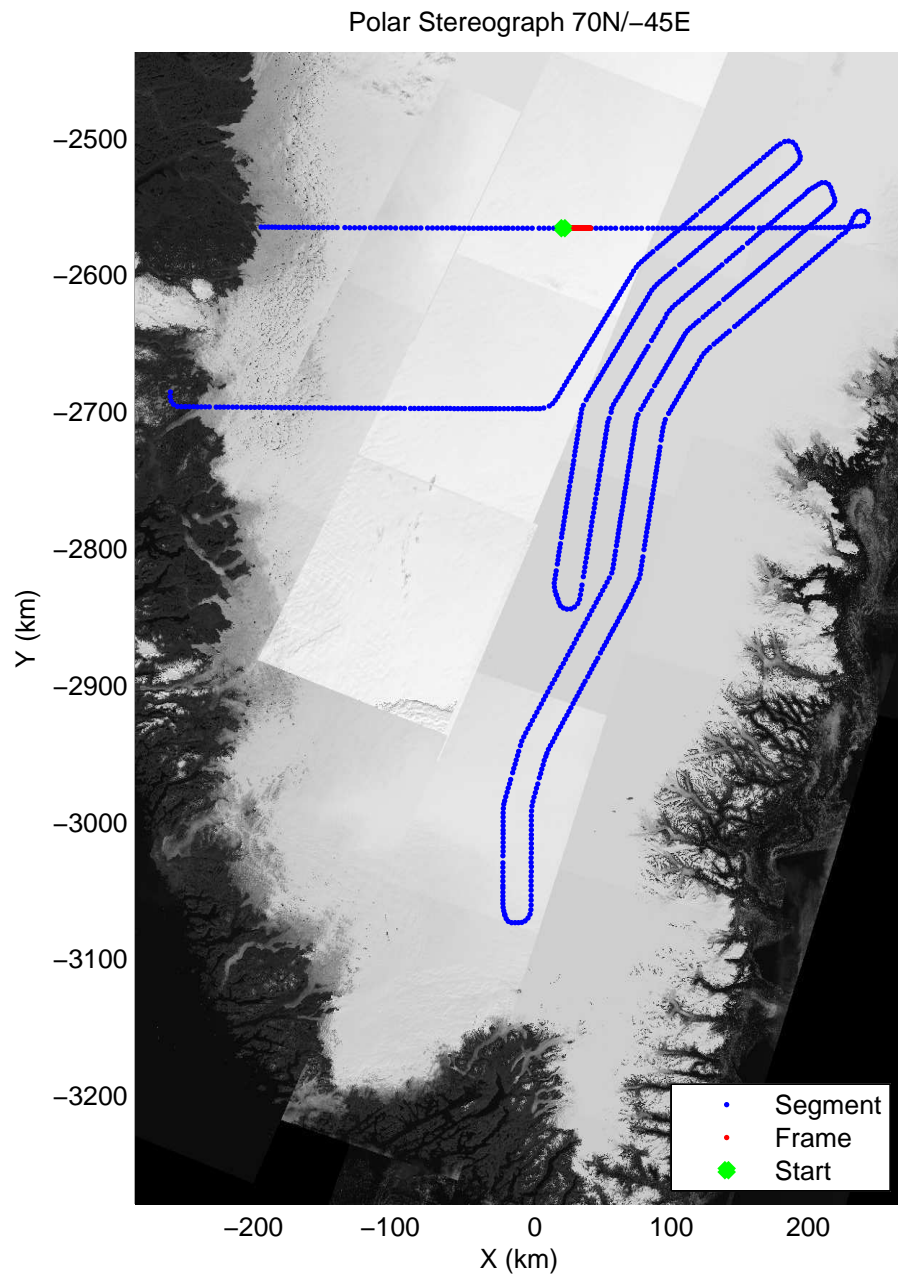
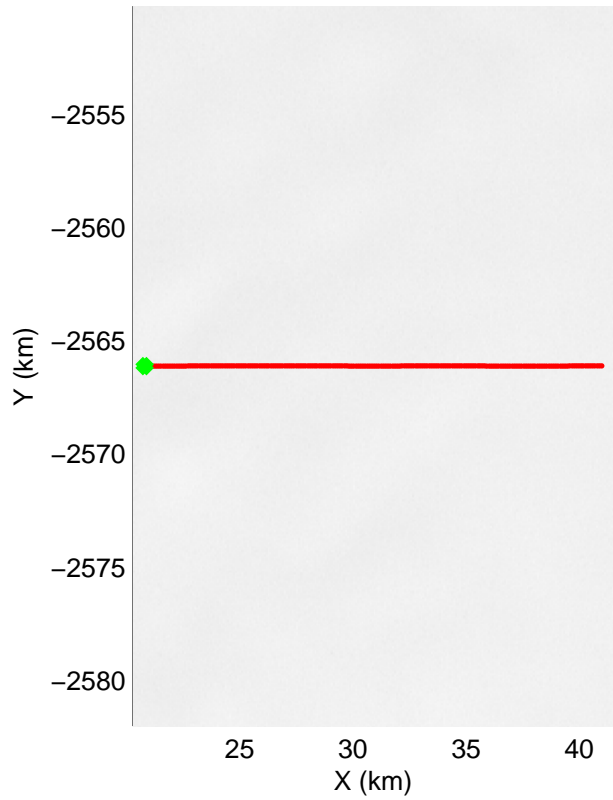
accum 2011_Greenland_P3: "SE Flank 01" 20110414_01_010: 10:57:44.1 to 10:59:58.3 GPS







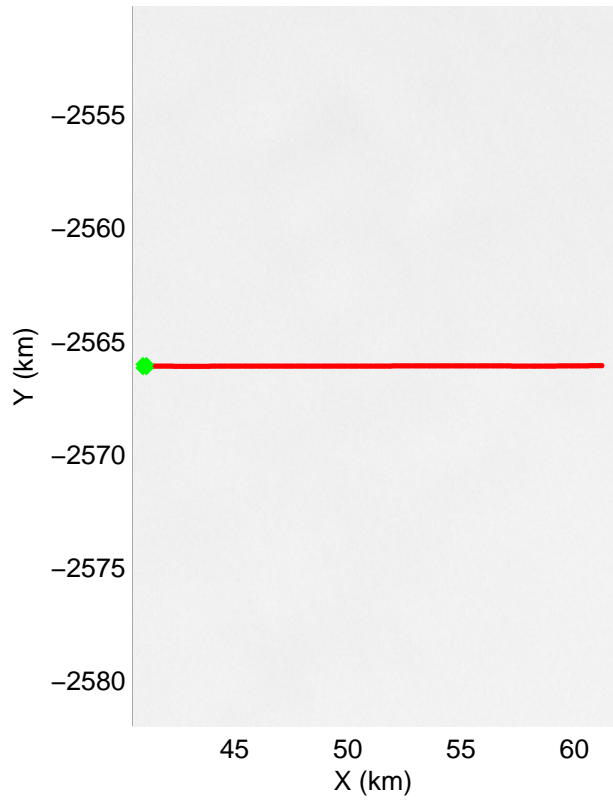
accum 2011_Greenland_P3: "SE Flank 01" 20110414_01_011: 10:59:58.5 to 11:02:11.0 GPS







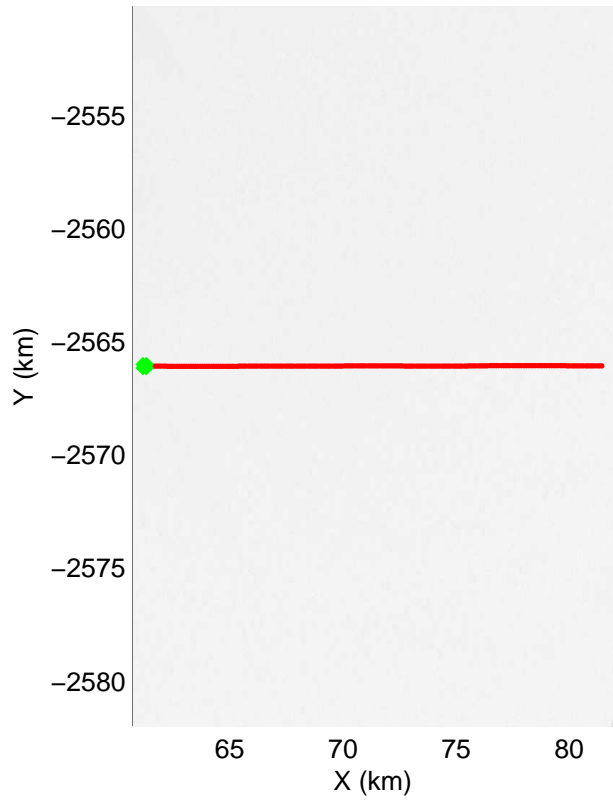
accum 2011_Greenland_P3: "SE Flank 01" 20110414_01_012: 11:02:11.3 to 11:04:23.5 GPS







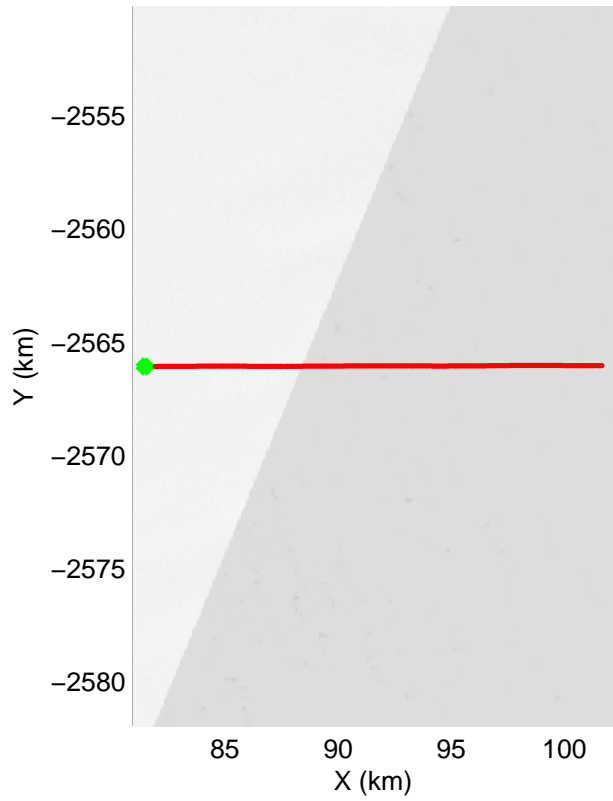
accum 2011_Greenland_P3: "SE Flank 01" 20110414_01_013: 11:04:23.7 to 11:06:35.5 GPS






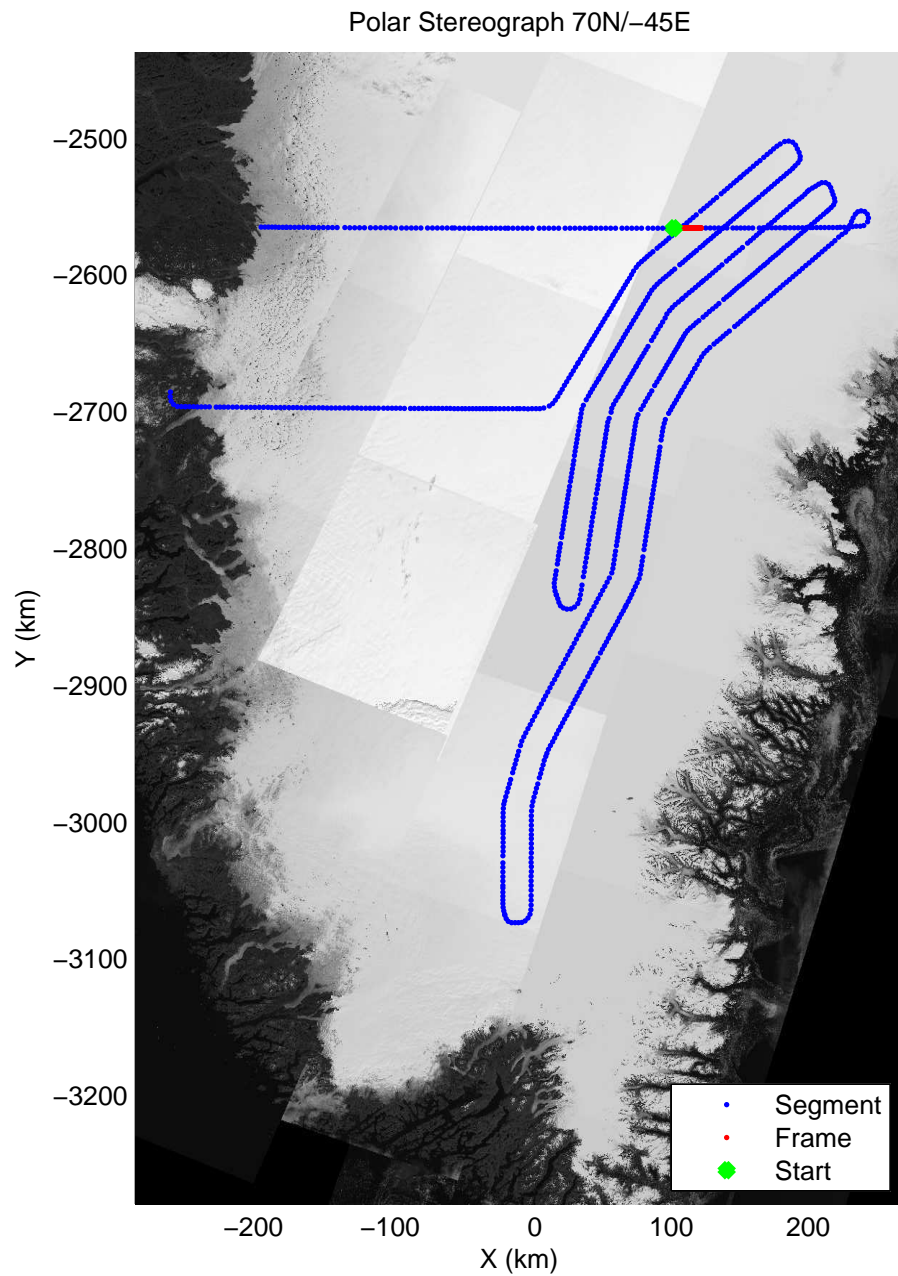
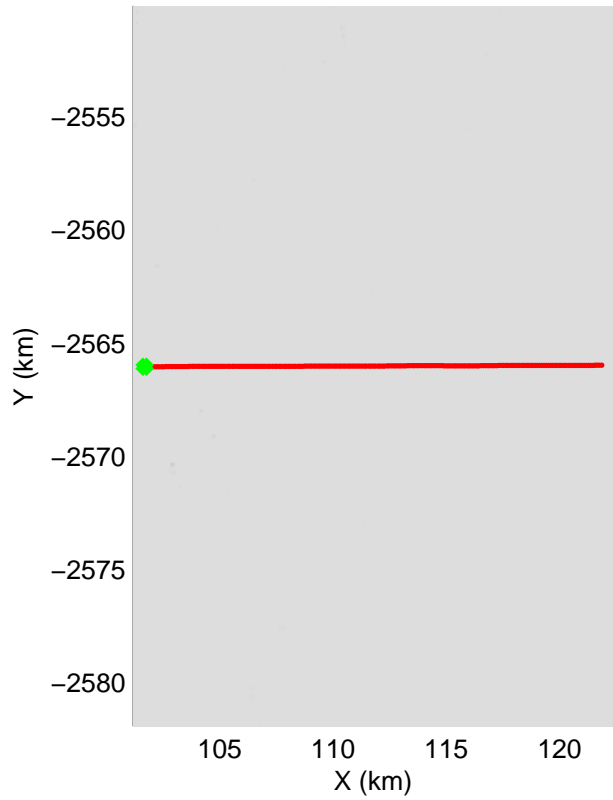
accum 2011_Greenland_P3: "SE Flank 01" 20110414_01_014: 11:06:35.7 to 11:08:47.9 GPS






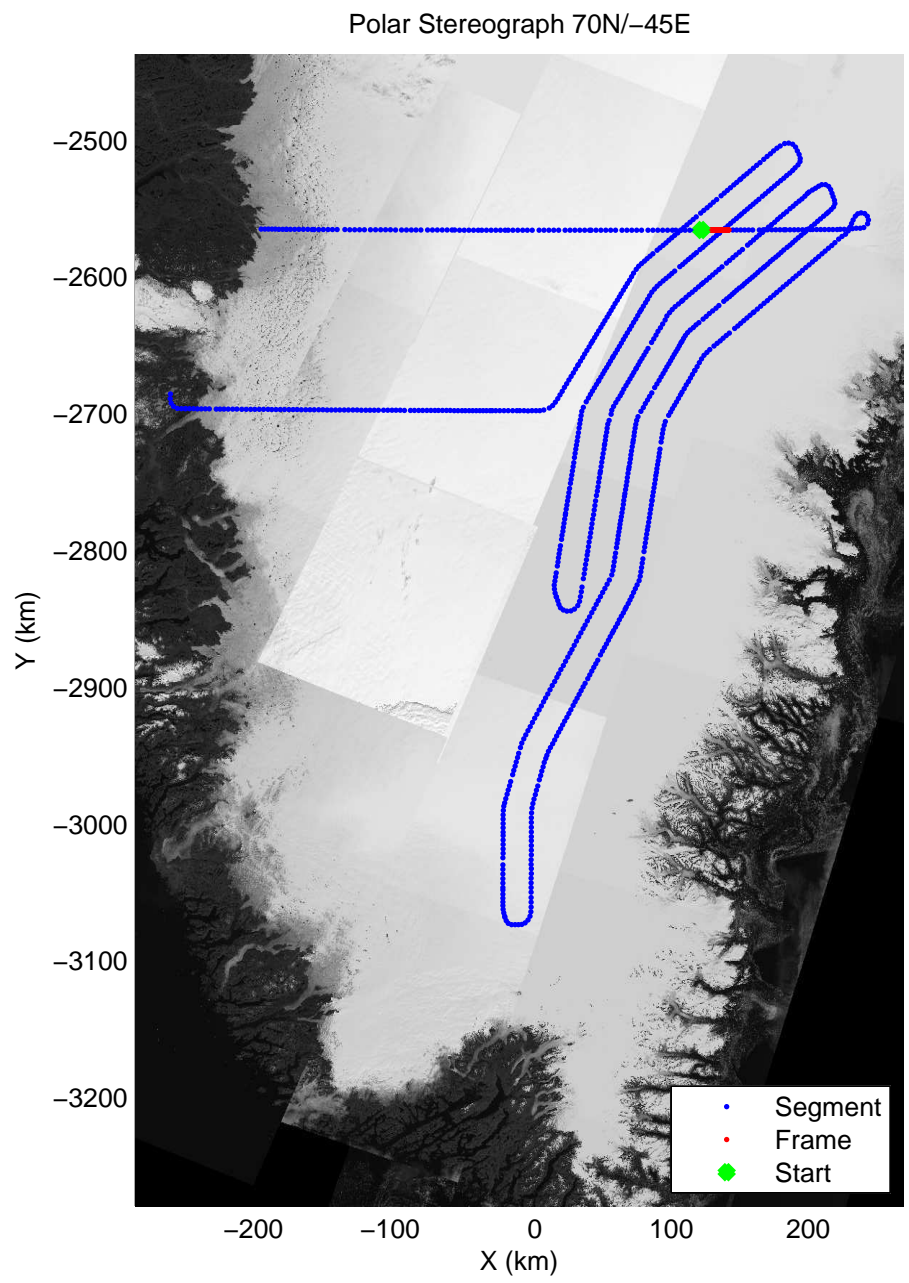
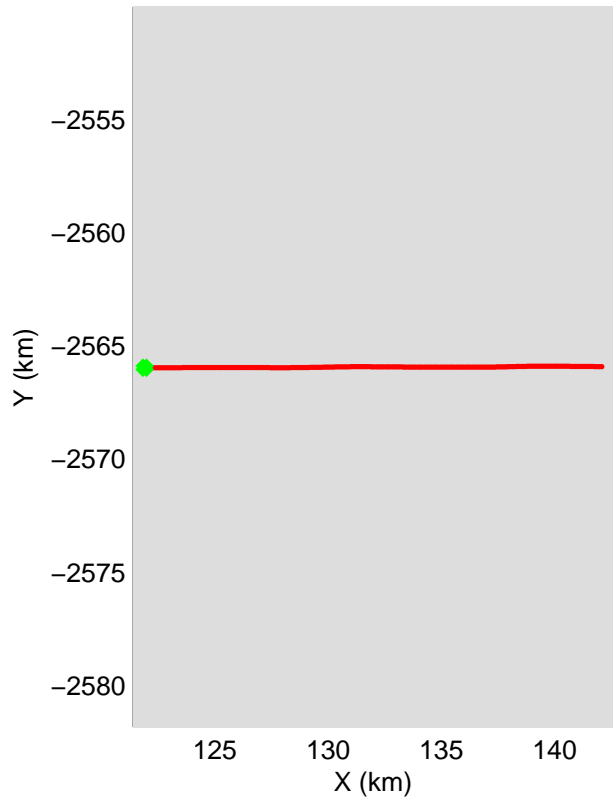
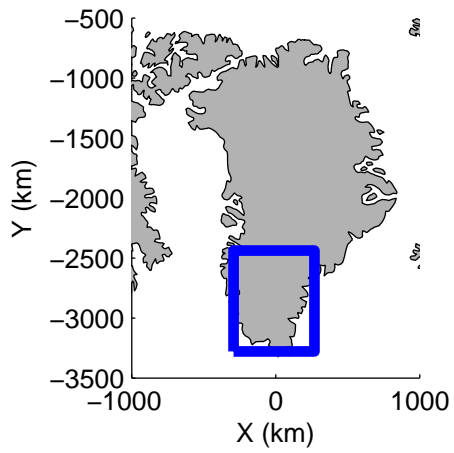
accum 2011_Greenland_P3: "SE Flank 01" 20110414_01_015: 11:08:48.1 to 11:11:00.7 GPS






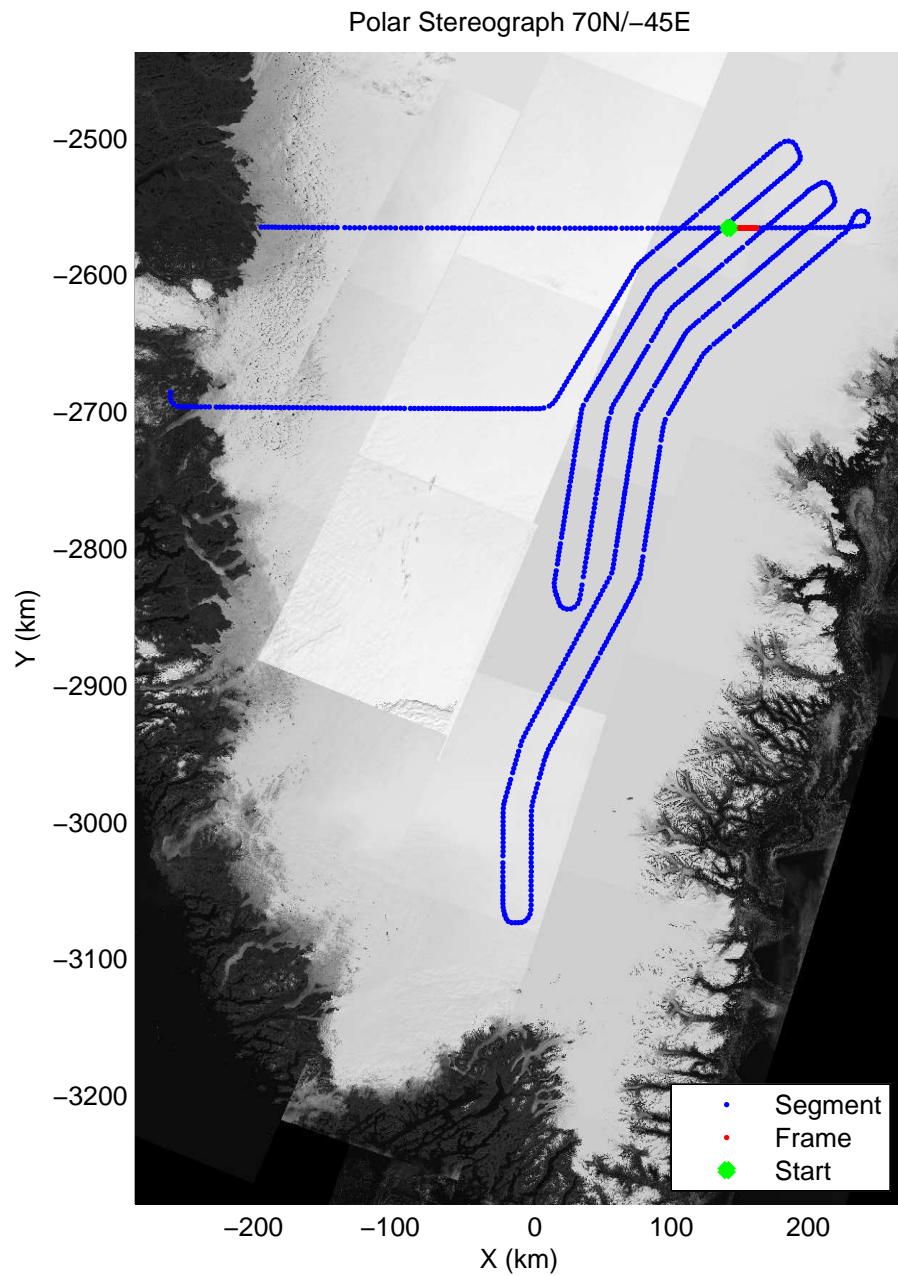
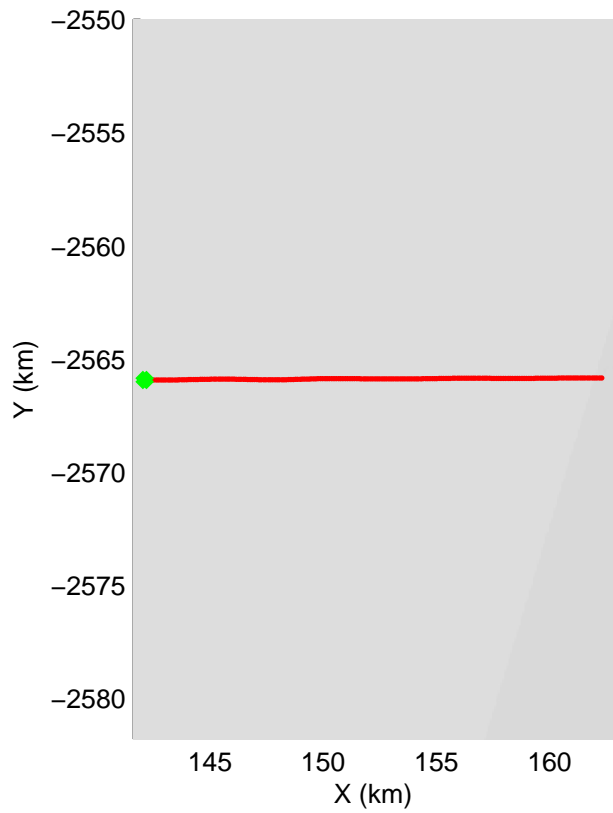
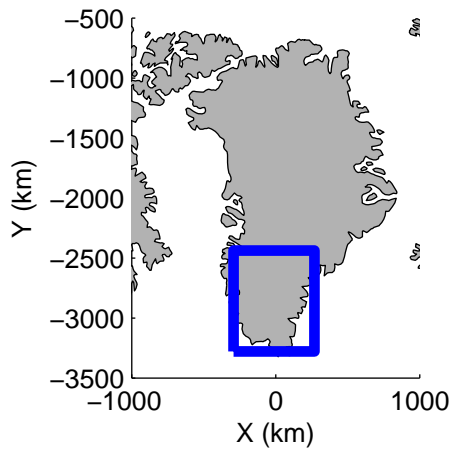
accum 2011_Greenland_P3: "SE Flank 01" 20110414_01_016: 11:11:00.9 to 11:13:22.0 GPS






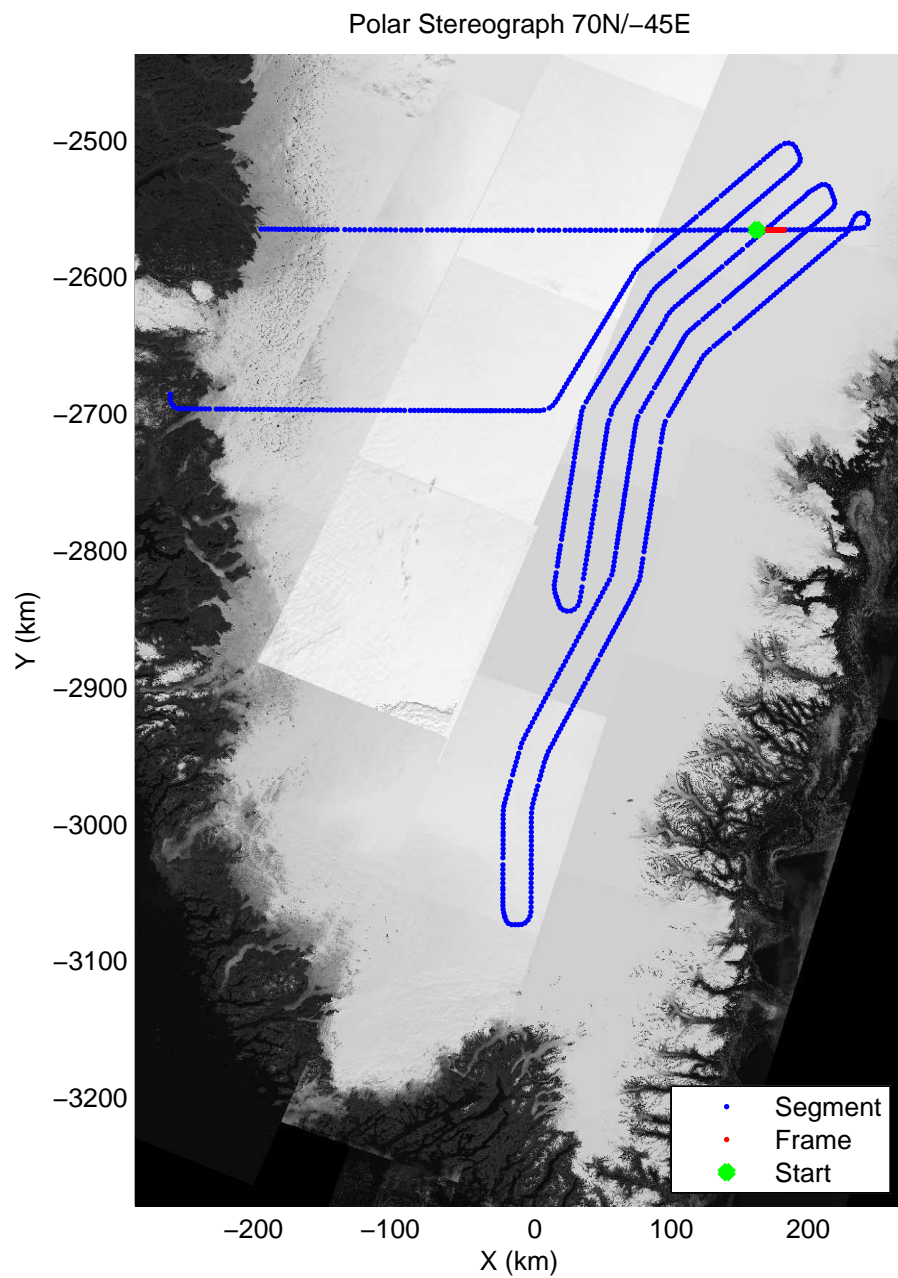
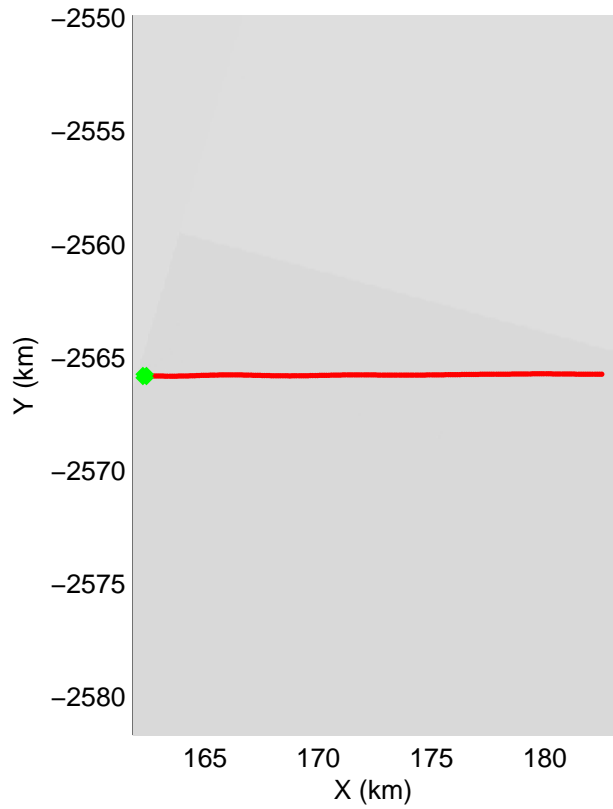
accum 2011_Greenland_P3: "SE Flank 01" 20110414_01_017: 11:13:22.2 to 11:15:55.1 GPS







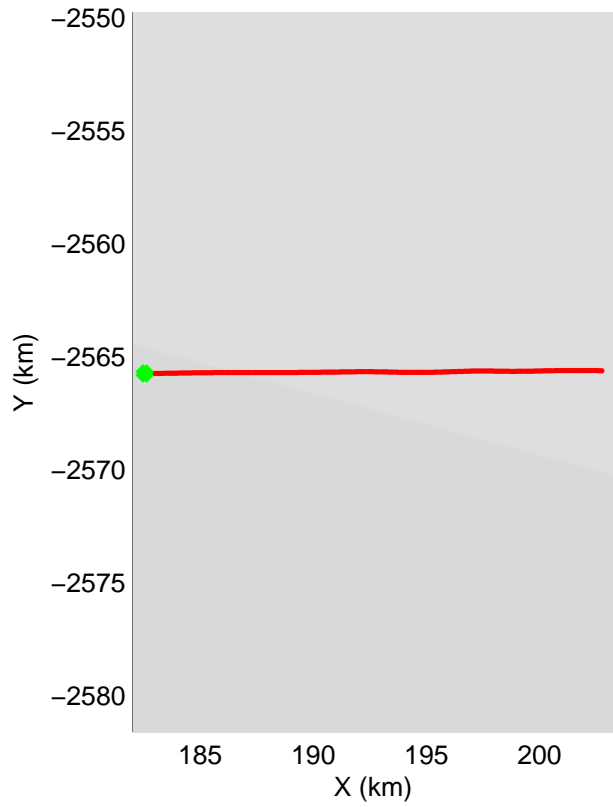
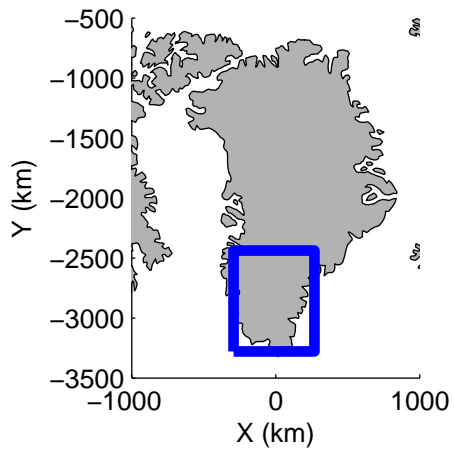
accum 2011_Greenland_P3: "SE Flank 01" 20110414_01_018: 11:15:55.3 to 11:18:37.4 GPS






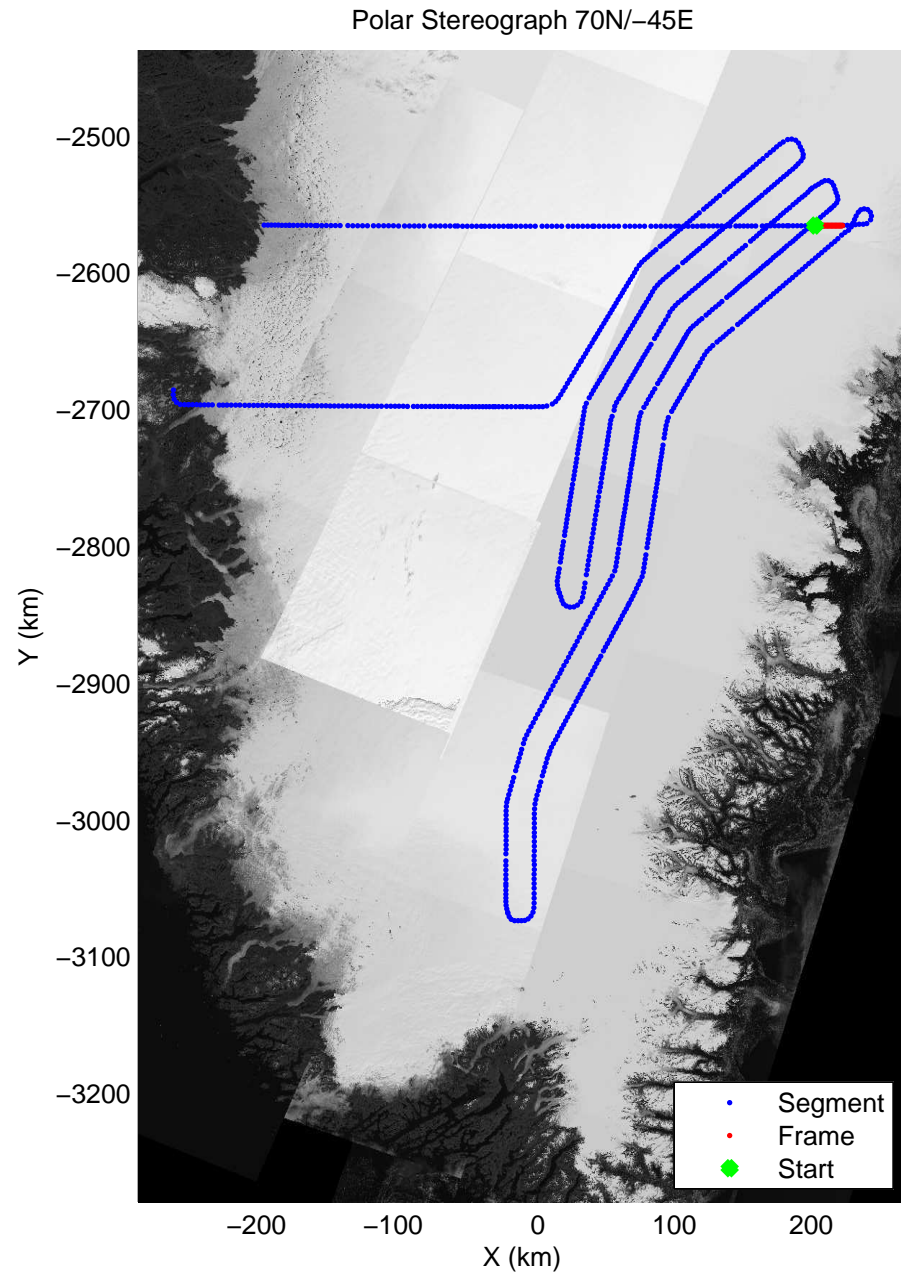
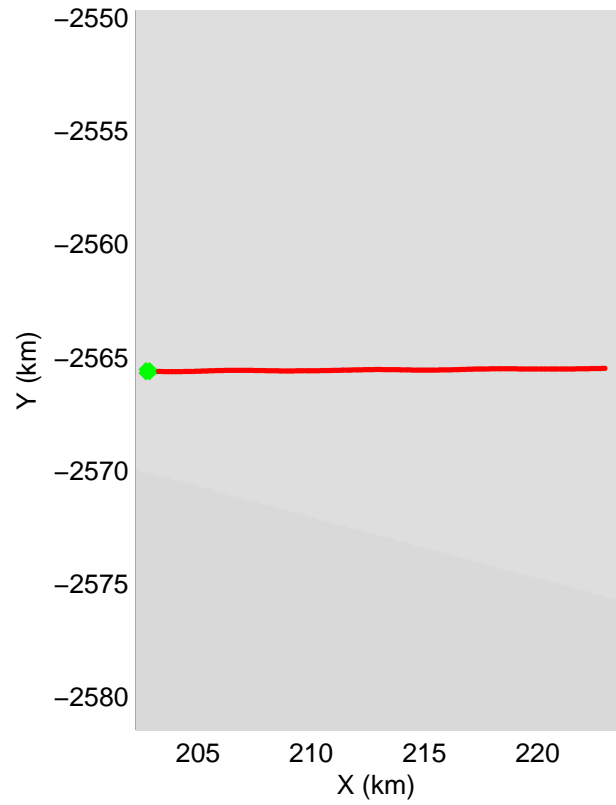
accum 2011_Greenland_P3: "SE Flank 01" 20110414_01_019: 11:18:37.5 to 11:21:14.0 GPS







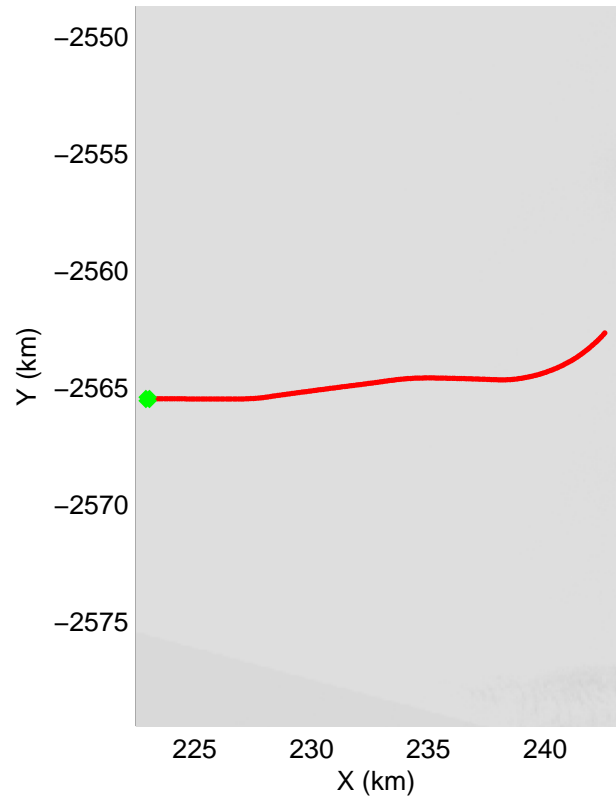
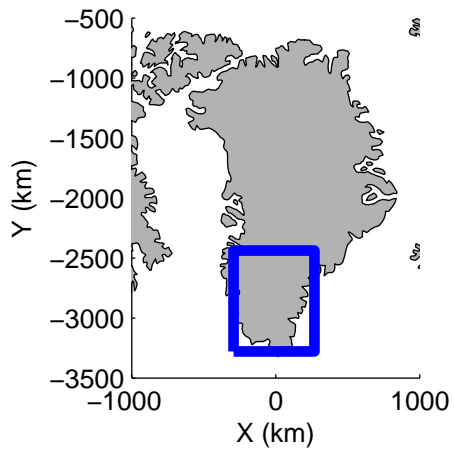
accum 2011_Greenland_P3: "SE Flank 01" 20110414_01_020: 11:21:14.2 to 11:23:51.1 GPS






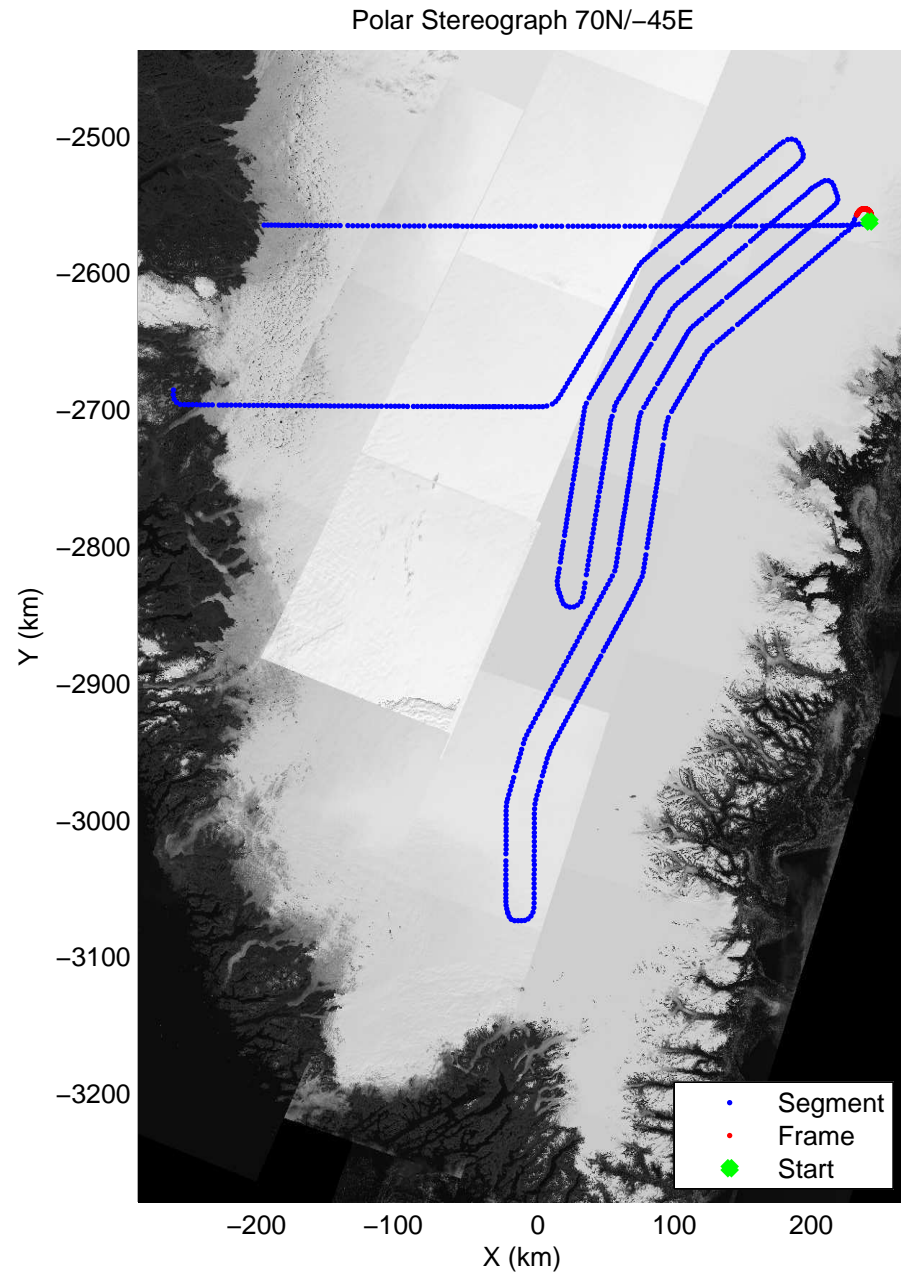
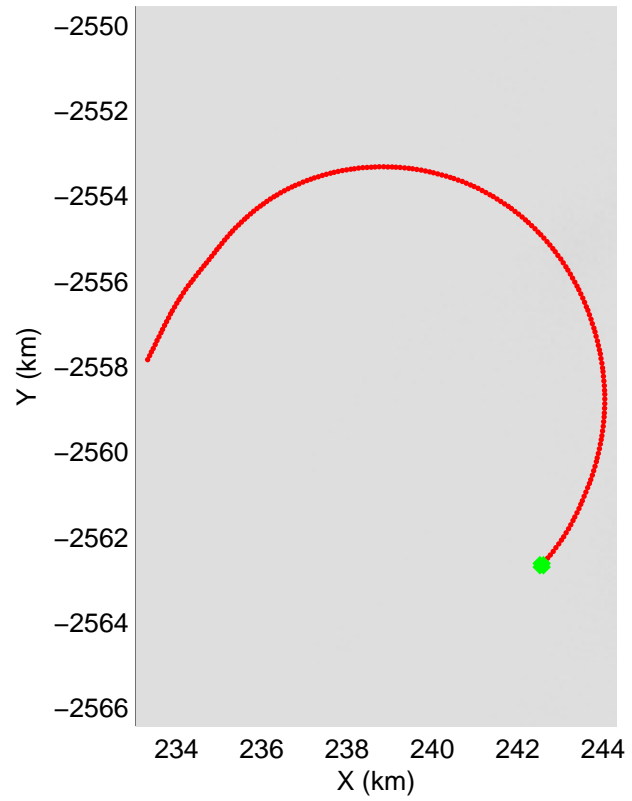
accum 2011_Greenland_P3: "SE Flank 01" 20110414_01_021: 11:23:51.3 to 11:26:29.9 GPS






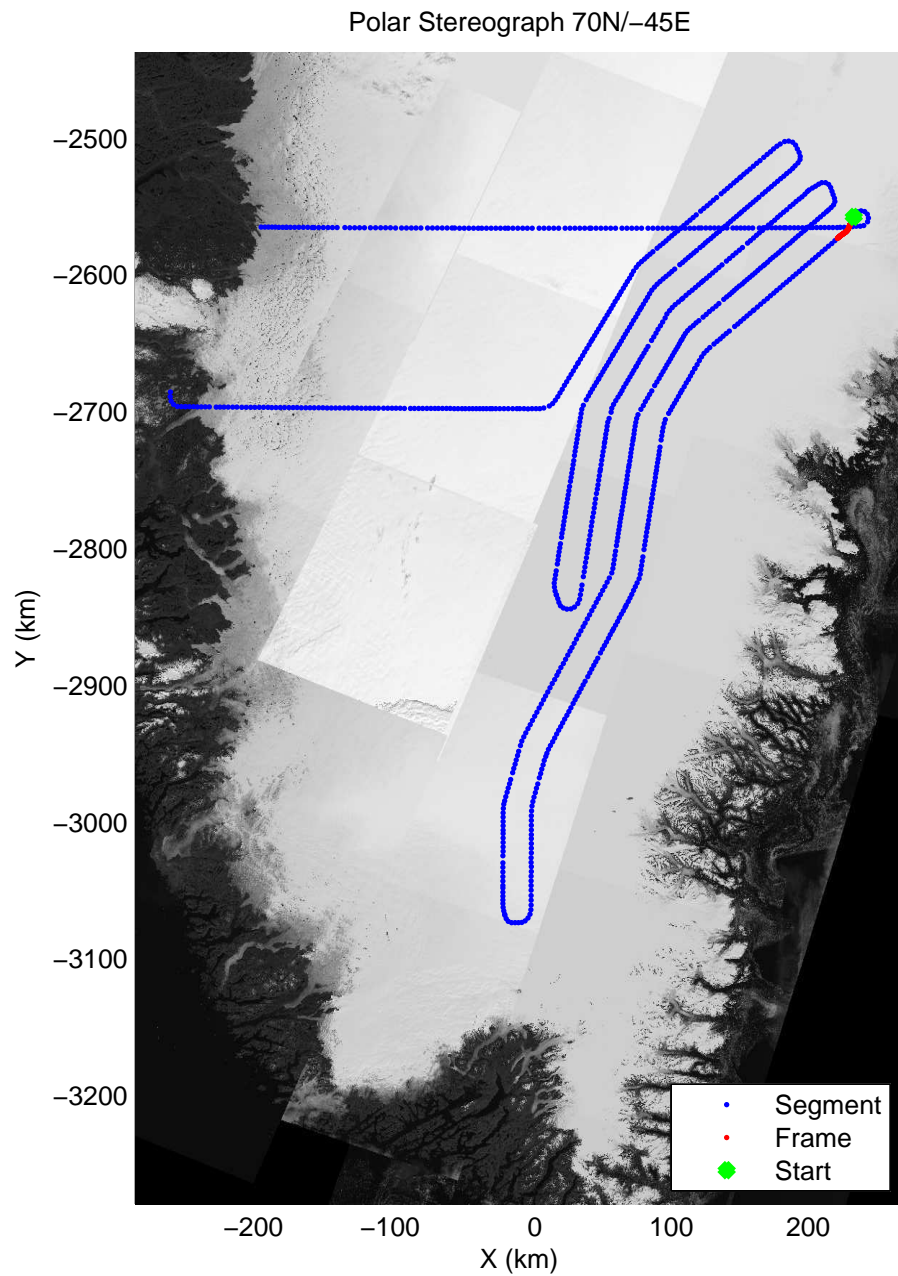
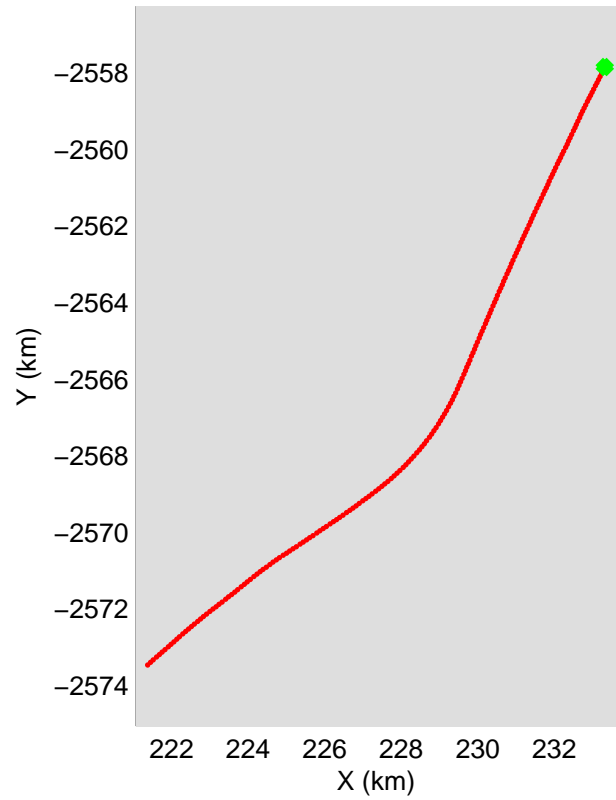
accum 2011_Greenland_P3: "SE Flank 01" 20110414_01_022: 11:26:30.0 to 11:29:12.9 GPS






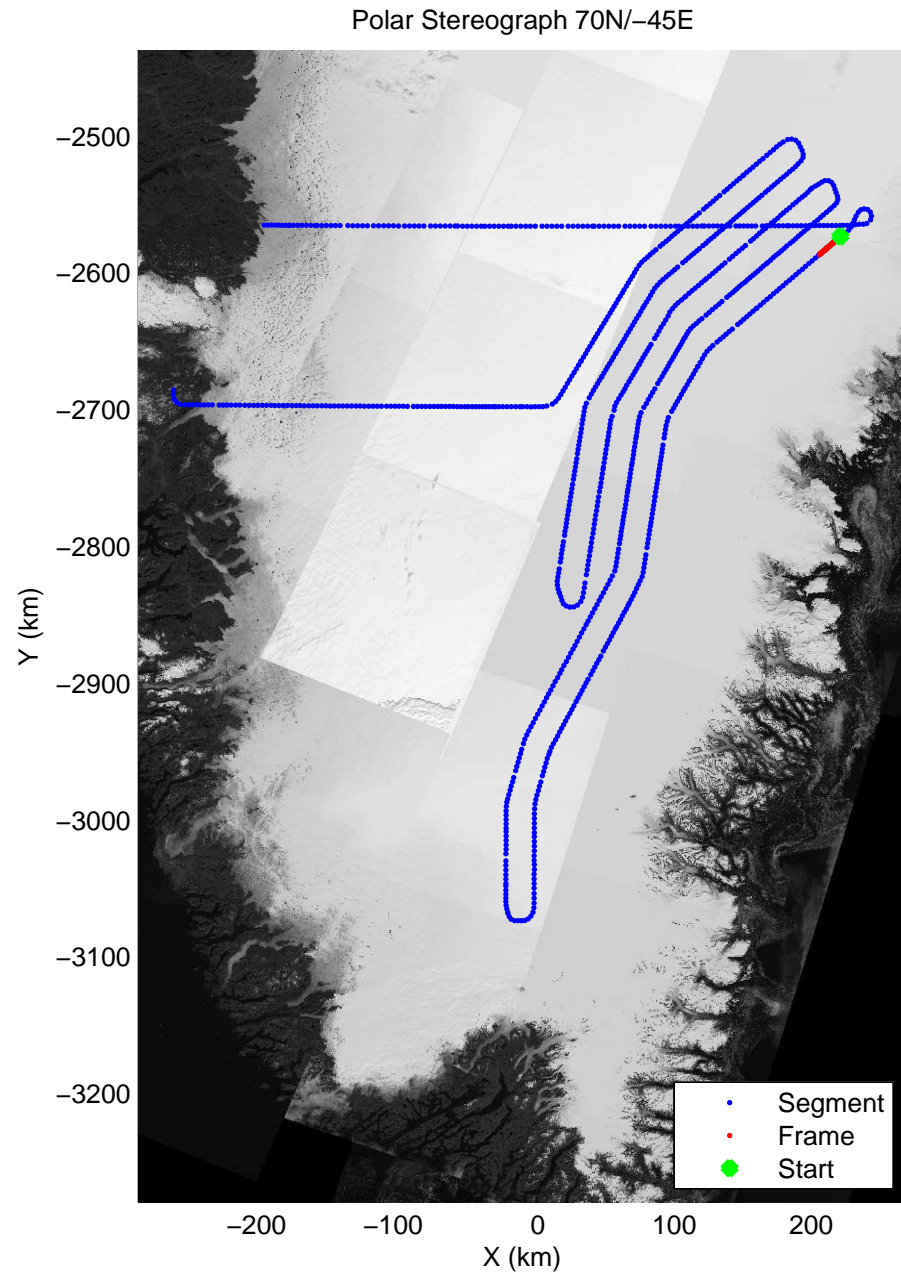
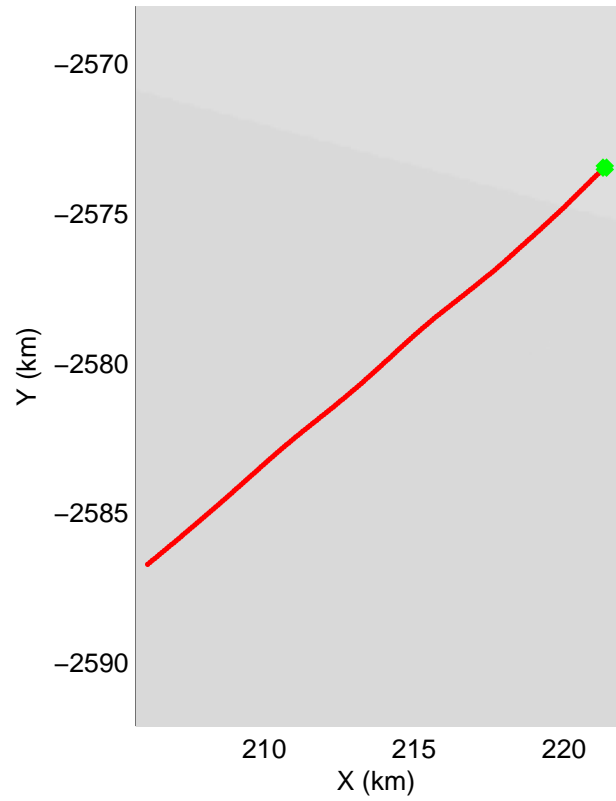
accum 2011_Greenland_P3: "SE Flank 01" 20110414_01_023: 11:29:13.1 to 11:32:06.2 GPS






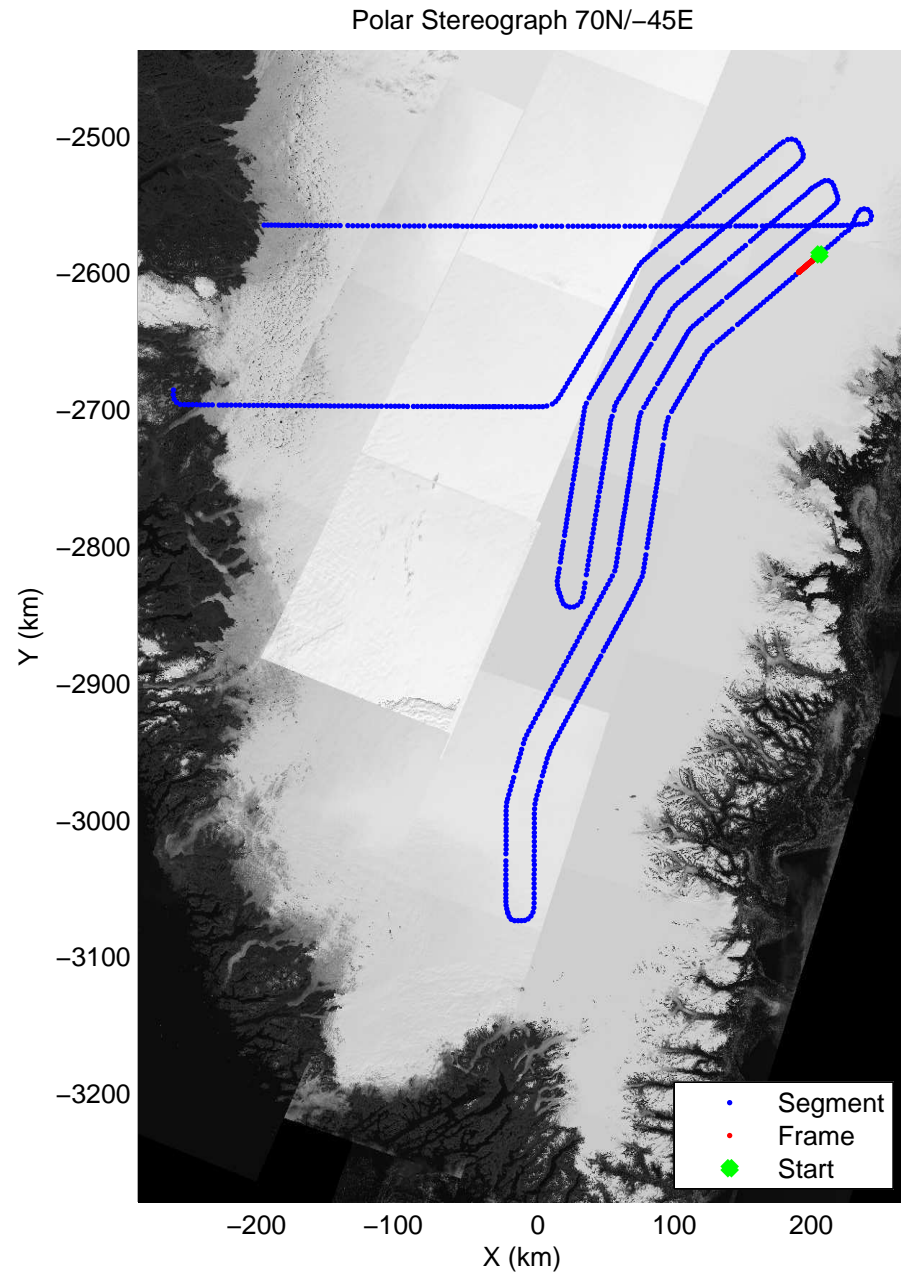
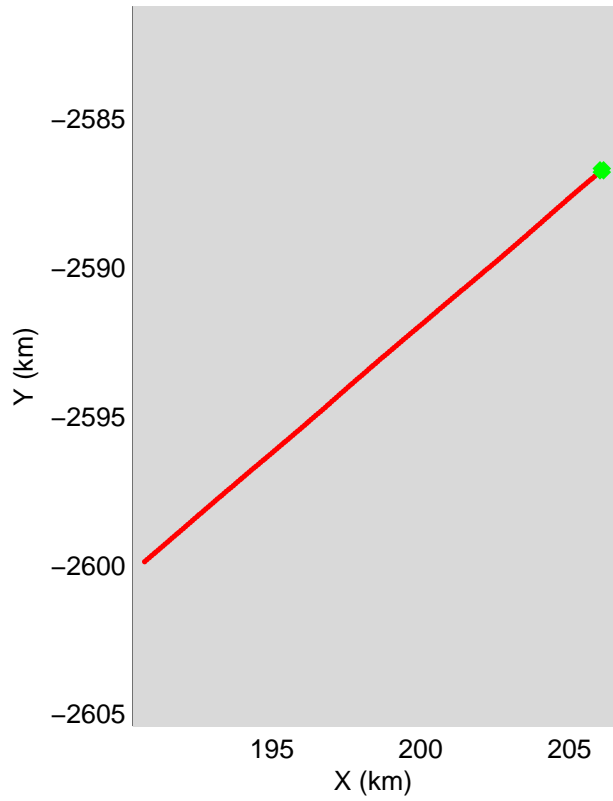
accum 2011_Greenland_P3: "SE Flank 01" 20110414_01_024: 11:32:06.3 to 11:34:44.7 GPS






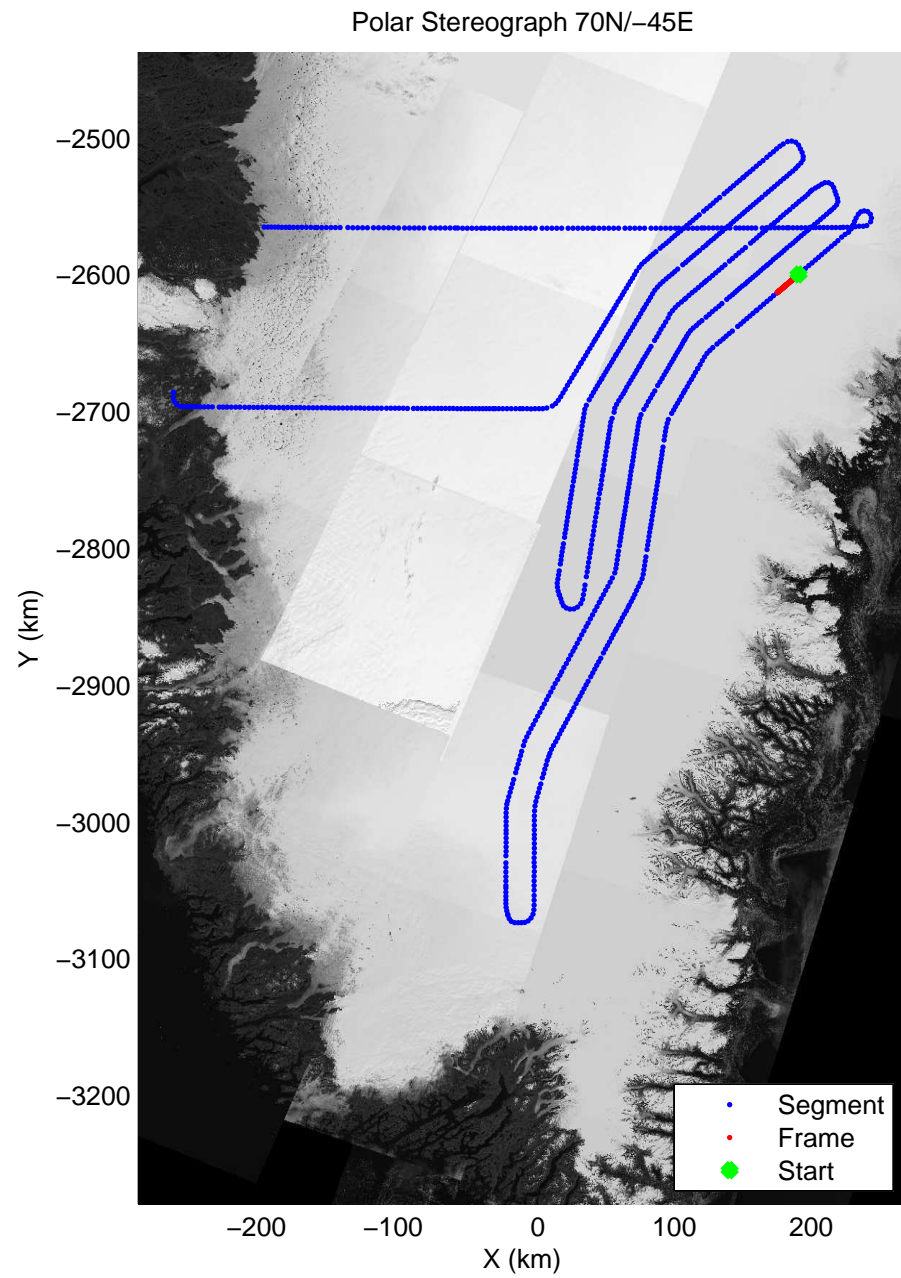
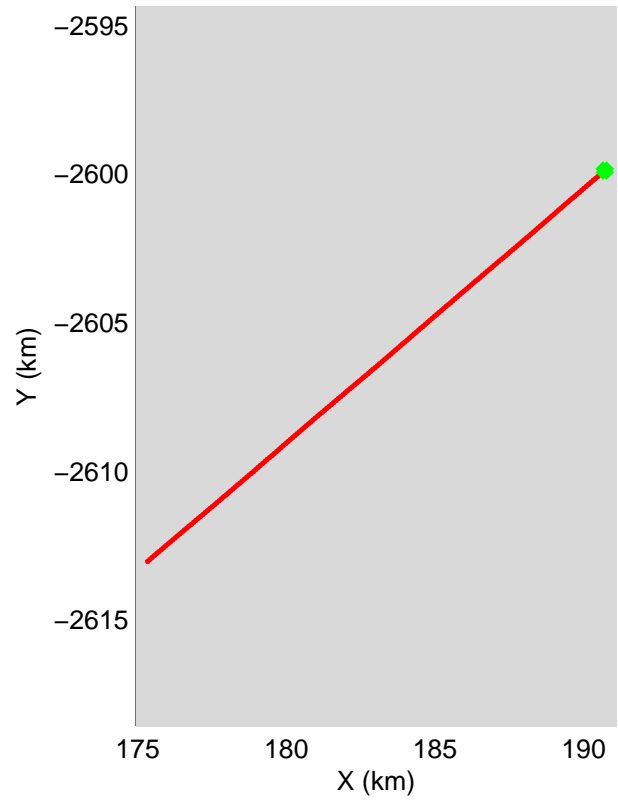
accum 2011_Greenland_P3: "SE Flank 01" 20110414_01_025: 11:34:44.8 to 11:37:16.8 GPS






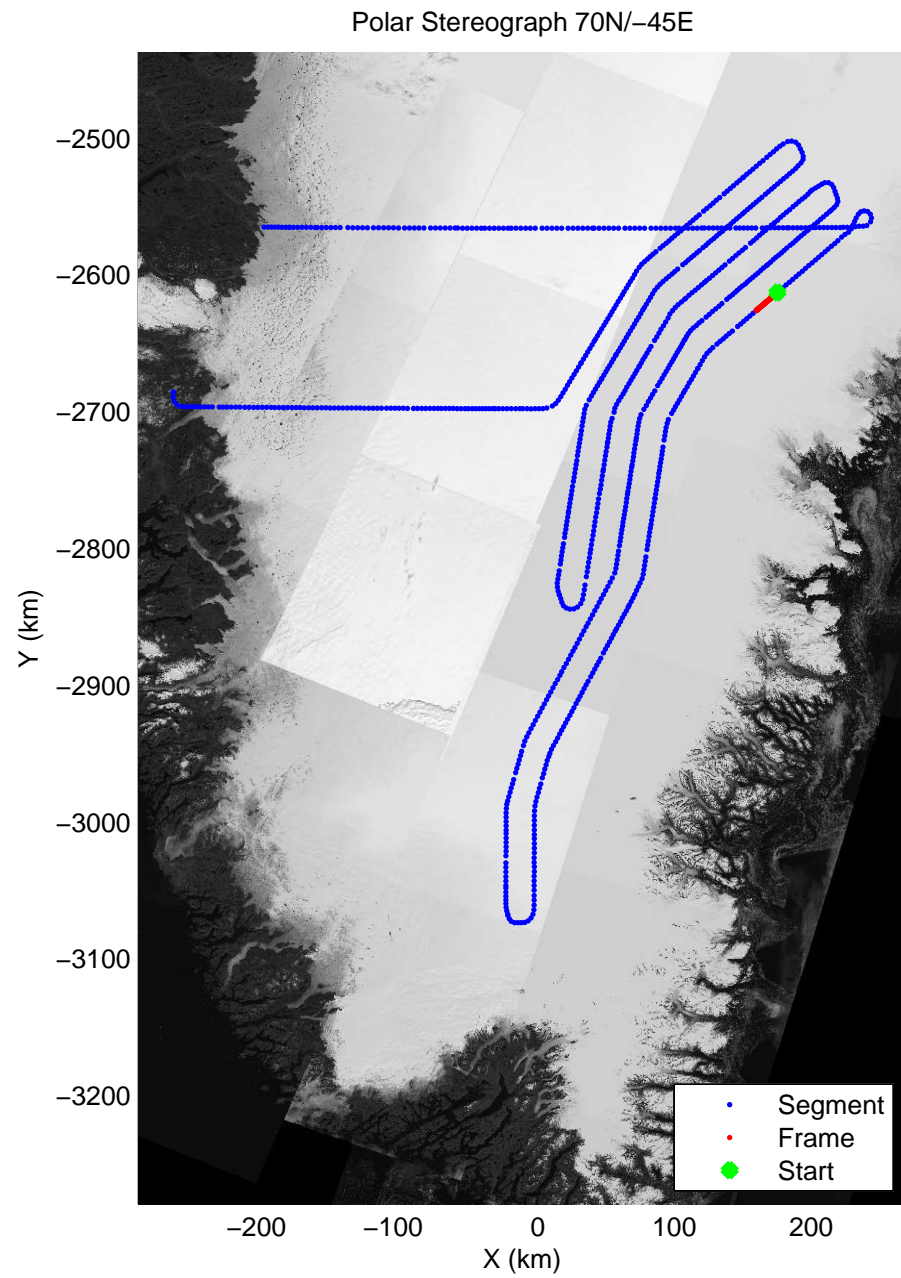
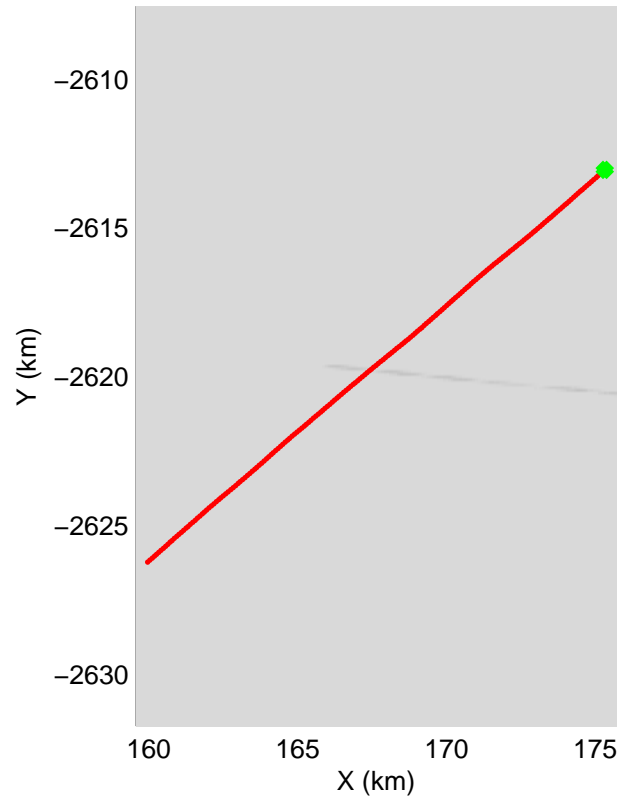
accum 2011_Greenland_P3: "SE Flank 01" 20110414_01_026: 11:37:17.0 to 11:39:47.1 GPS






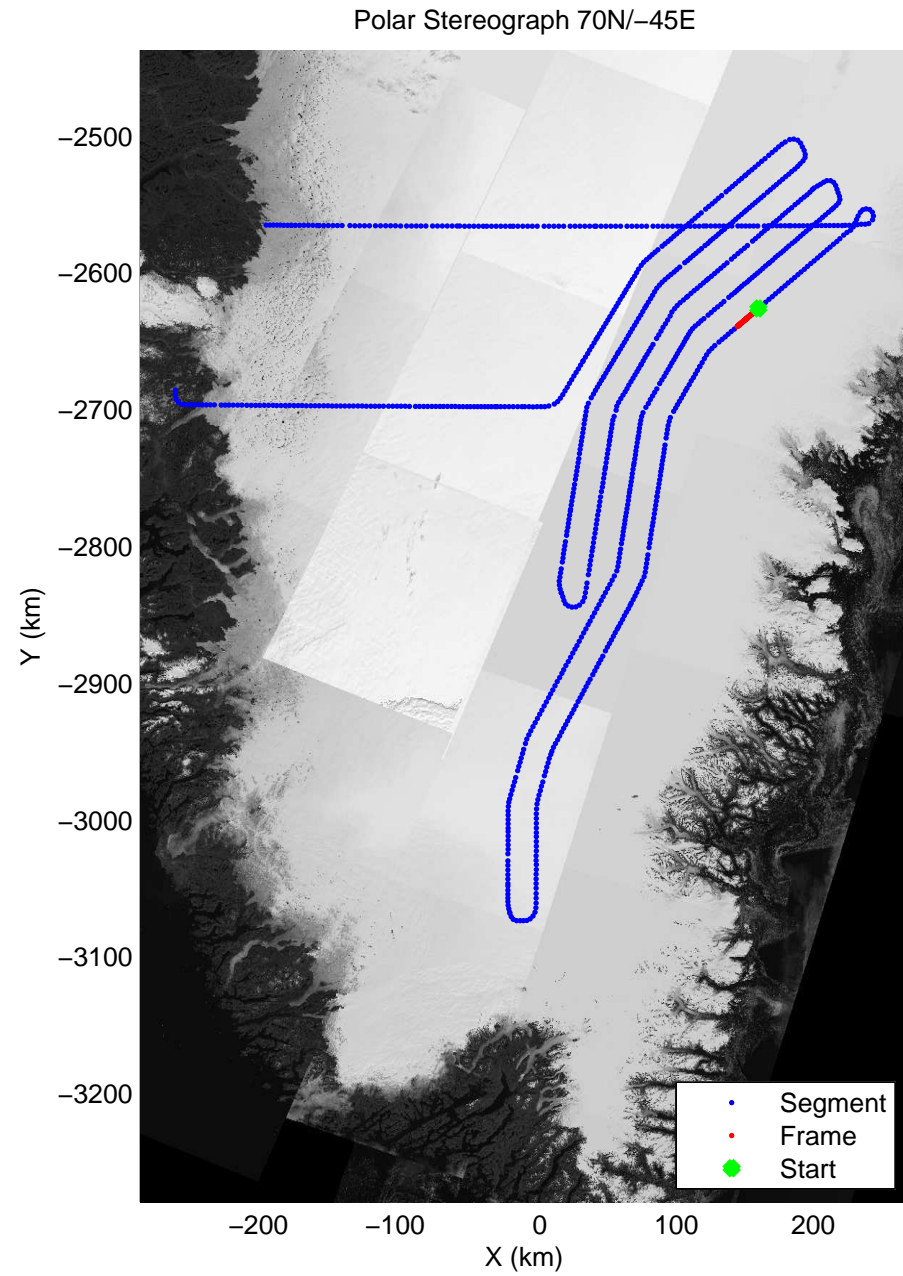
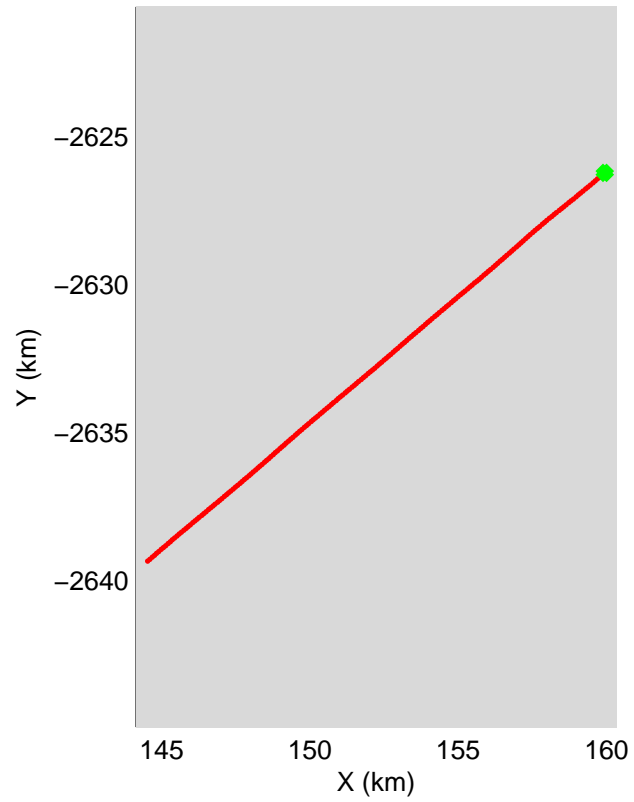
accum 2011_Greenland_P3: "SE Flank 01" 20110414_01_027: 11:39:47.3 to 11:42:20.1 GPS






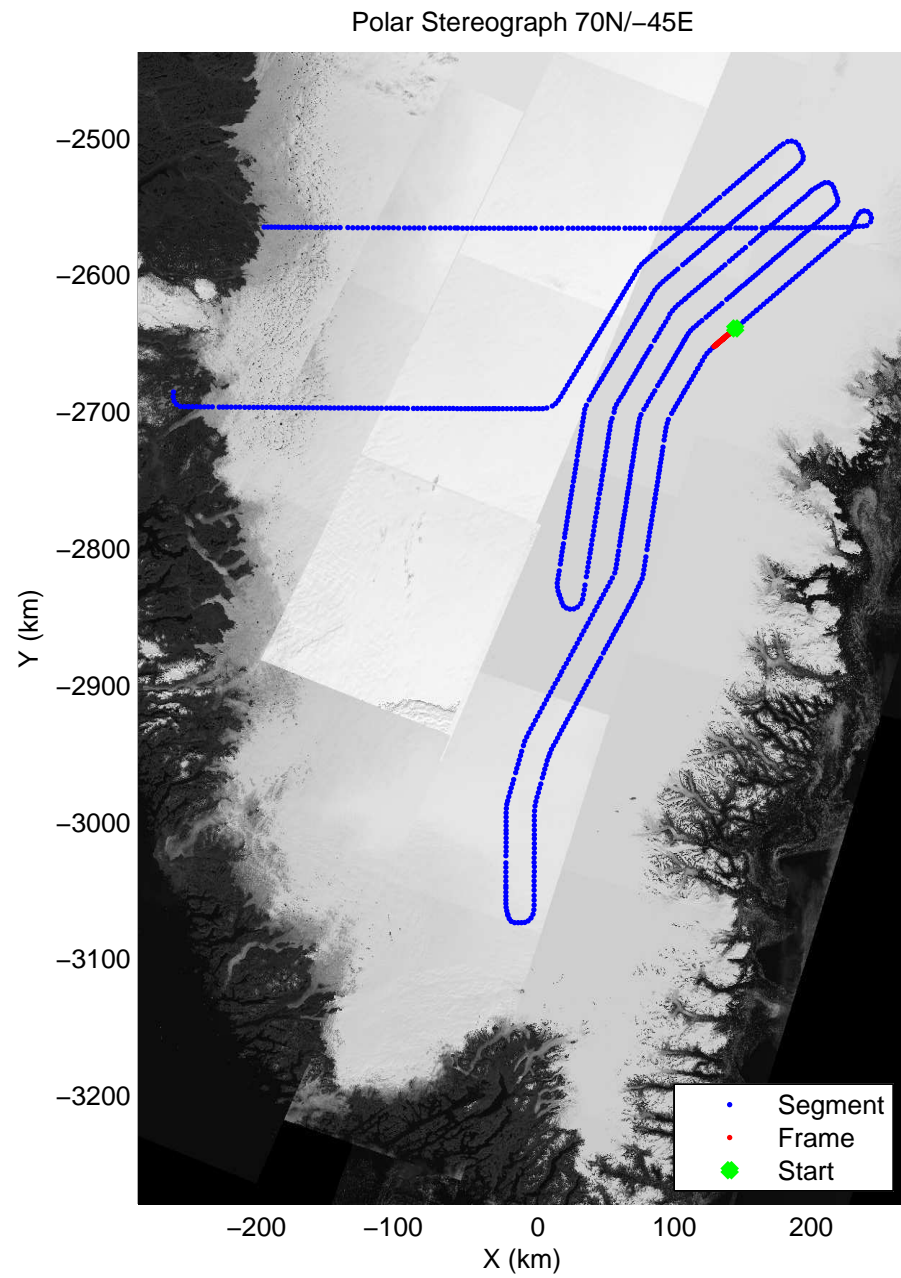
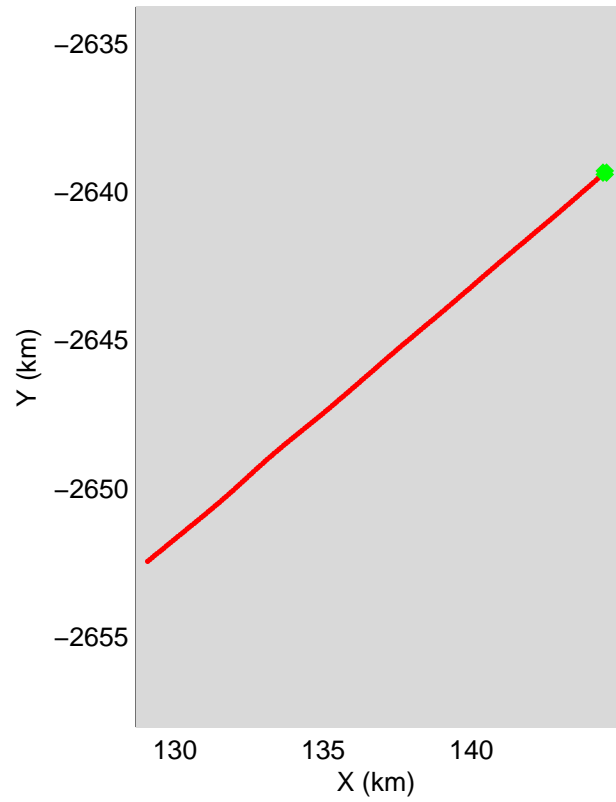
accum 2011_Greenland_P3: "SE Flank 01" 20110414_01_028: 11:42:20.3 to 11:44:49.6 GPS






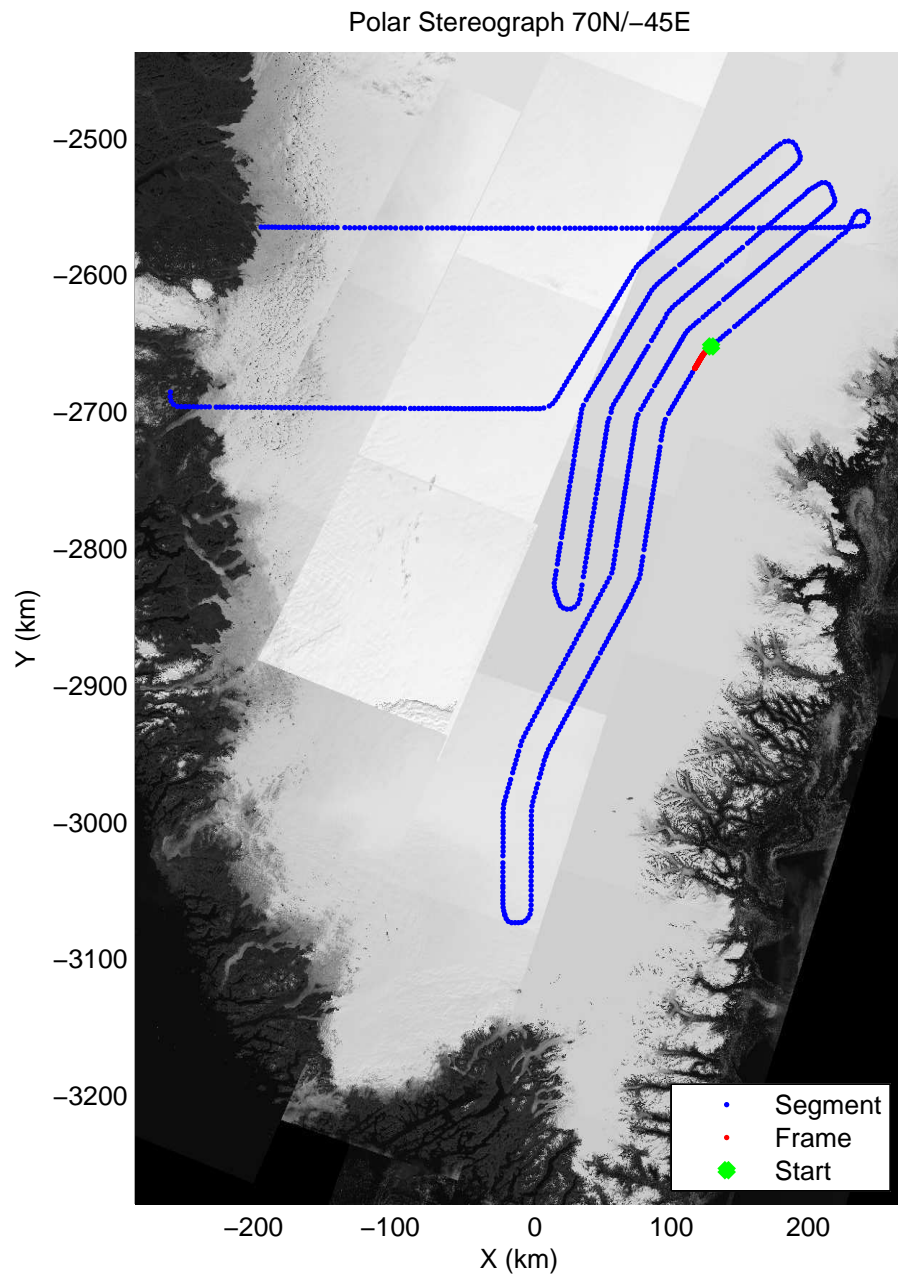
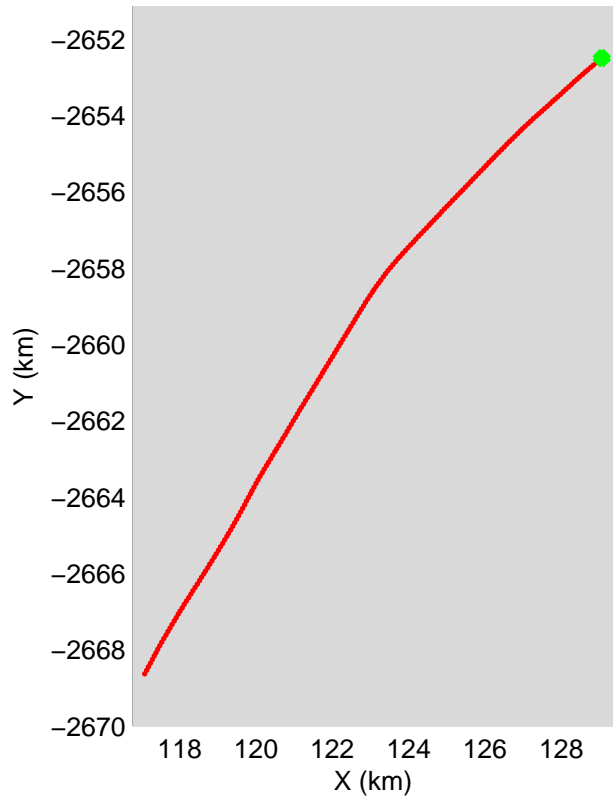
accum 2011_Greenland_P3: "SE Flank 01" 20110414_01_029: 11:44:49.8 to 11:47:29.8 GPS






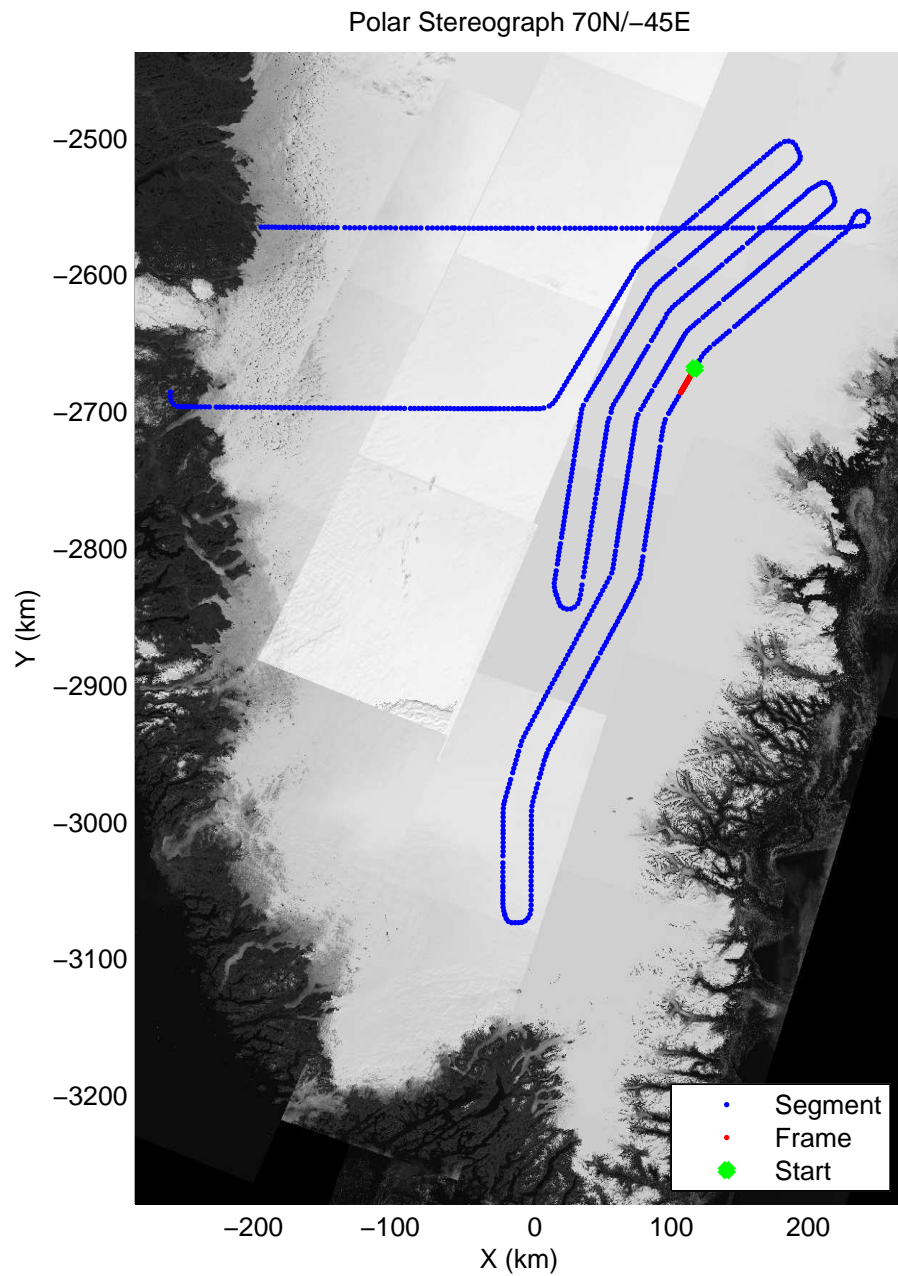
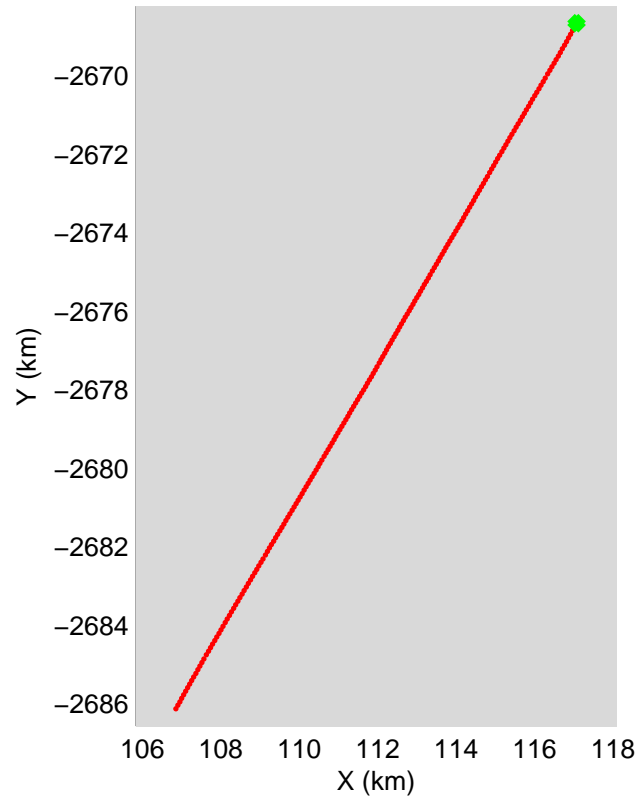
accum 2011_Greenland_P3: "SE Flank 01" 20110414_01_030: 11:47:30.0 to 11:50:11.3 GPS






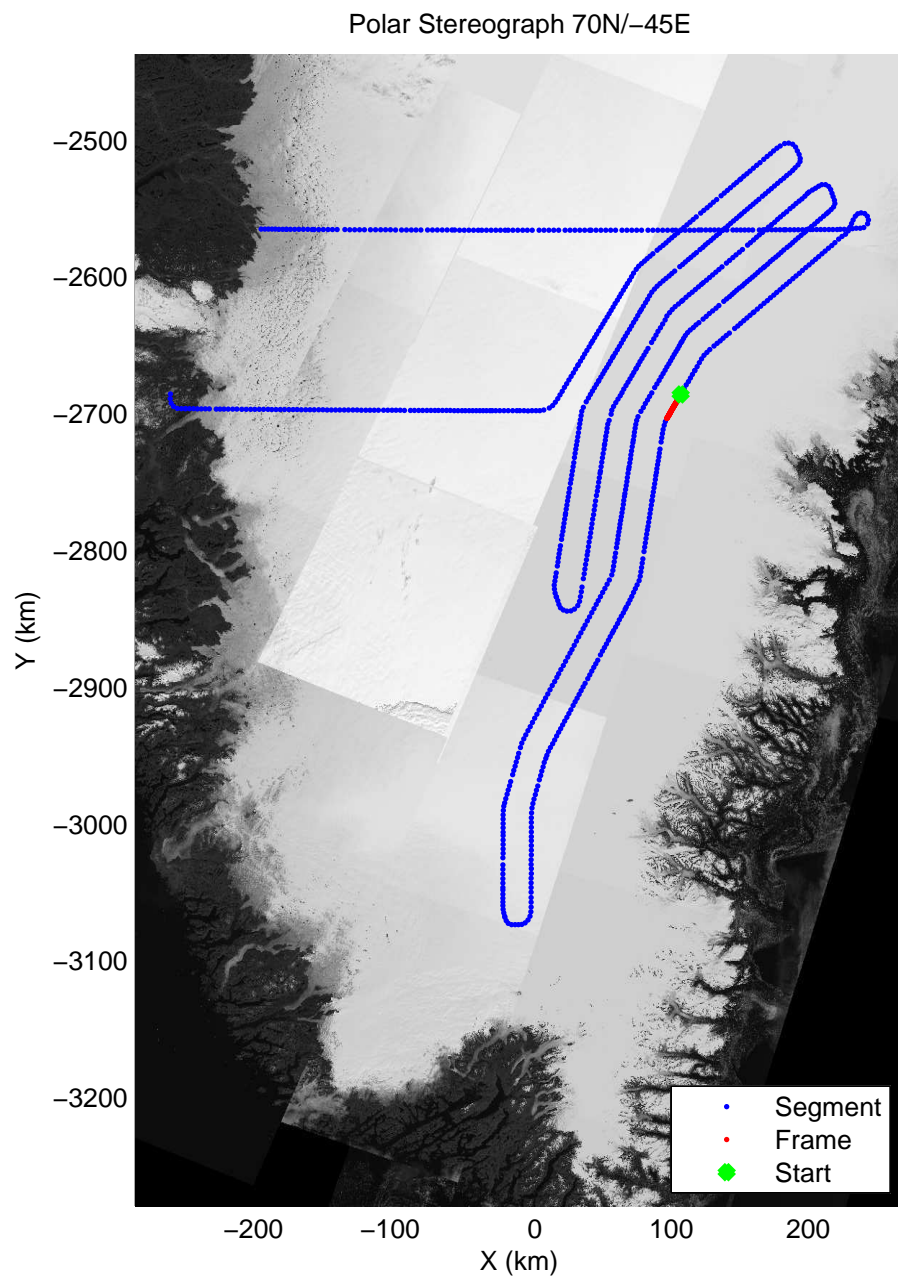
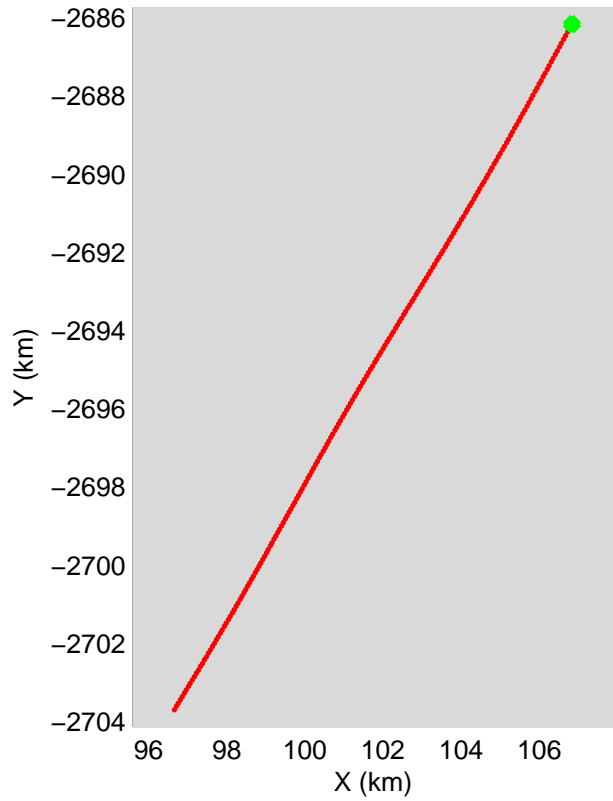
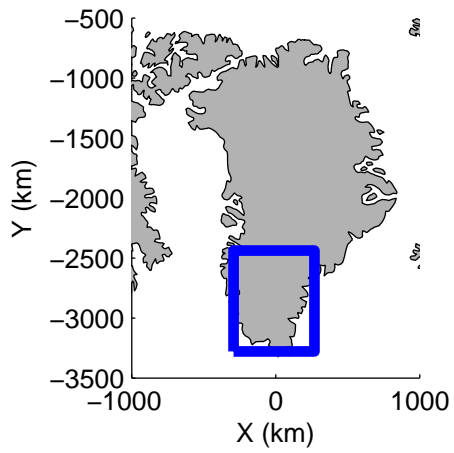
accum 2011_Greenland_P3: "SE Flank 01" 20110414_01_031: 11:50:11.5 to 11:52:42.2 GPS






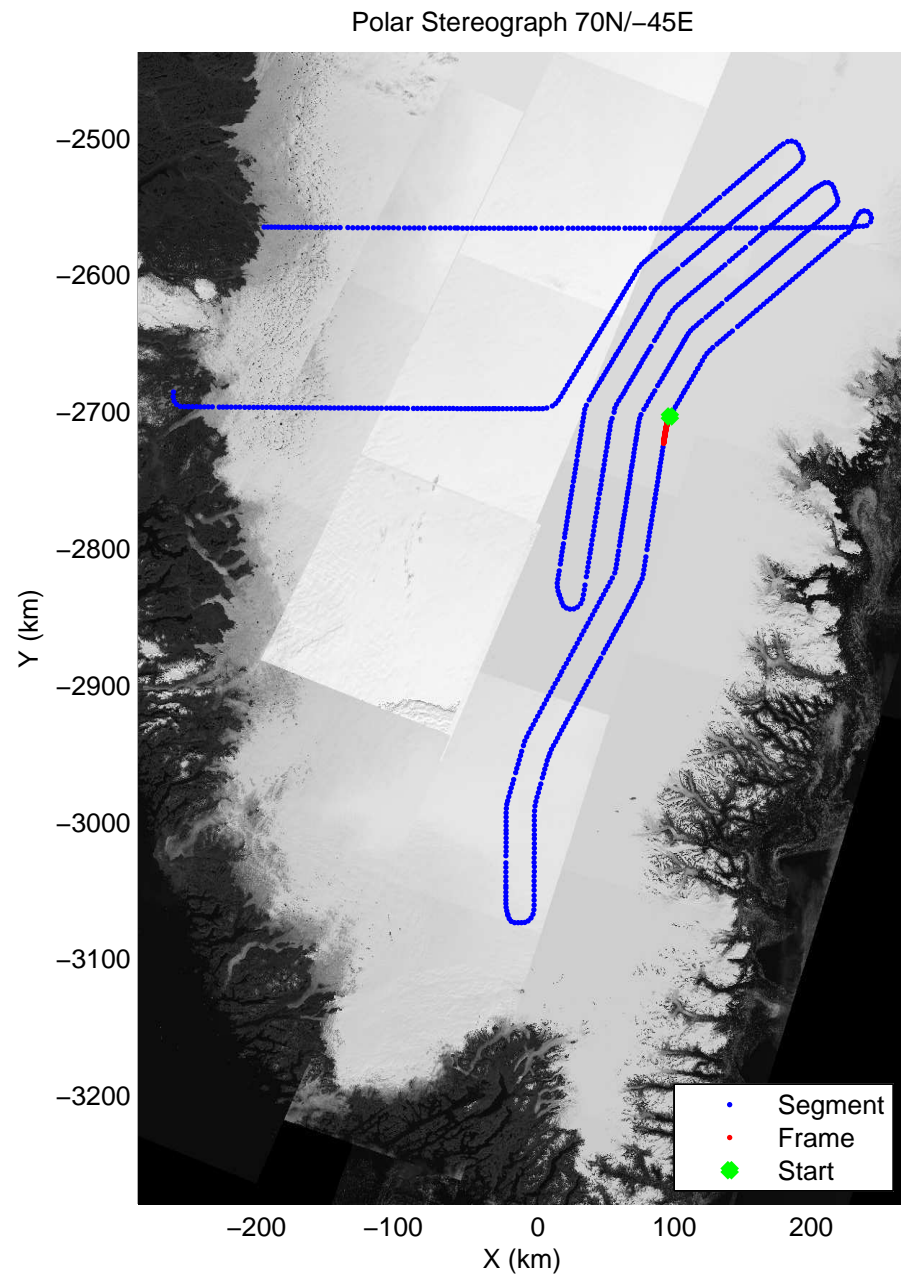
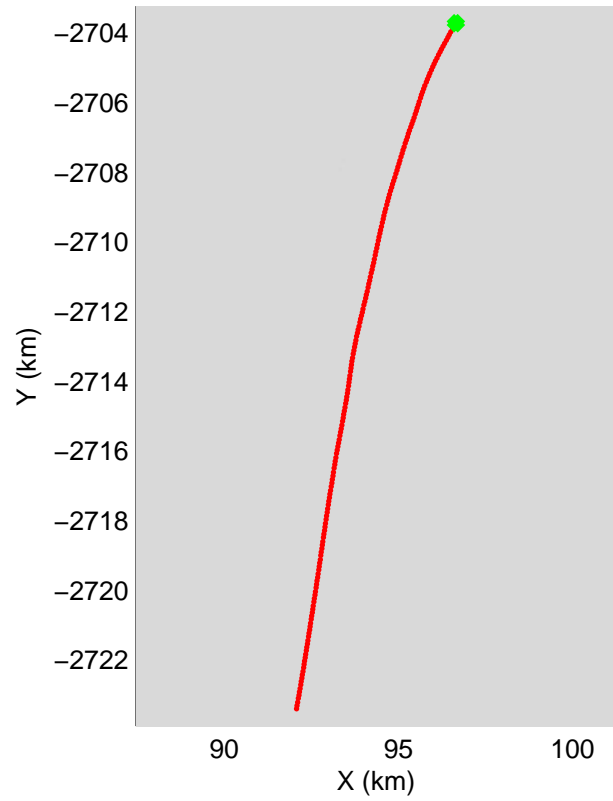
accum 2011_Greenland_P3: "SE Flank 01" 20110414_01_032: 11:52:42.3 to 11:55:16.1 GPS






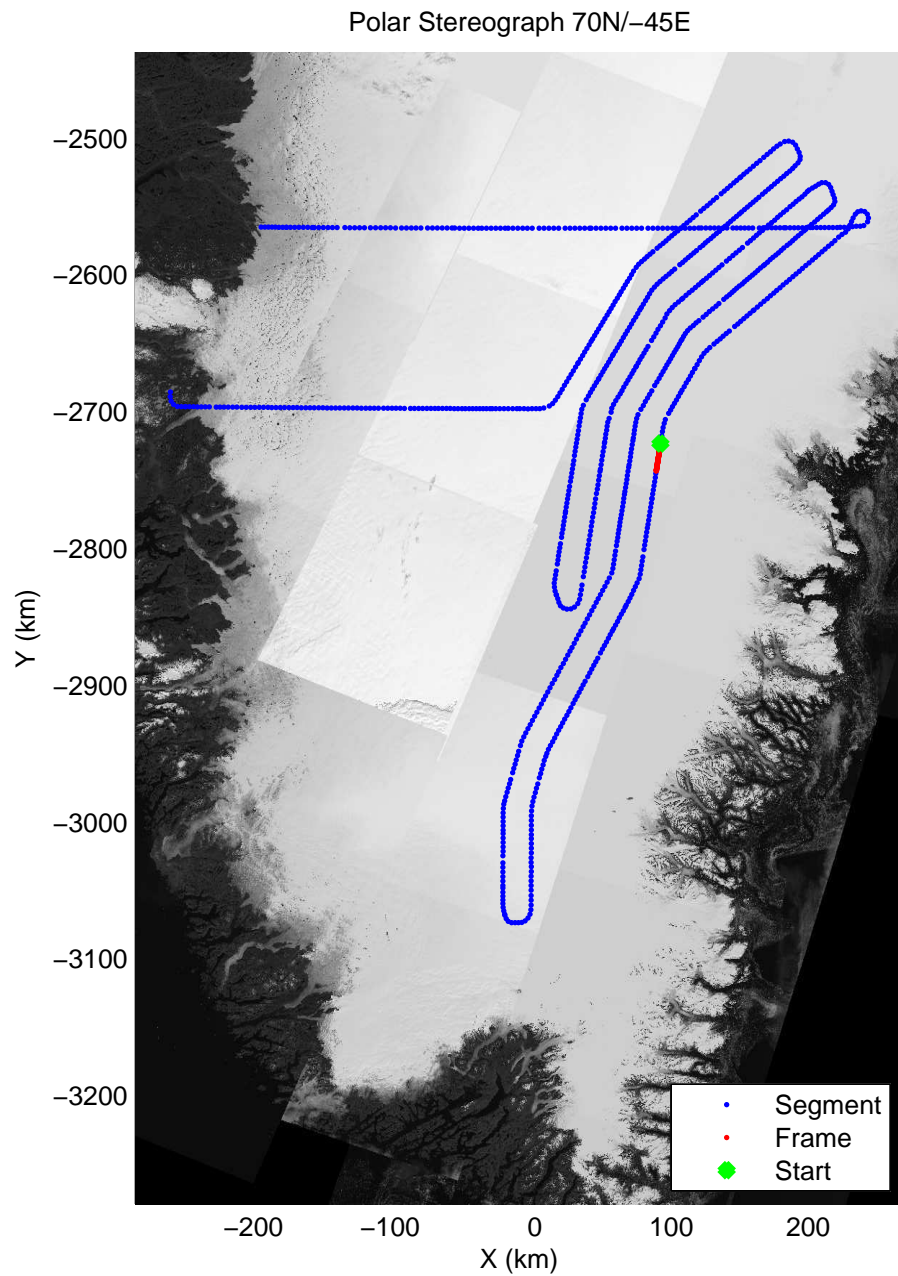
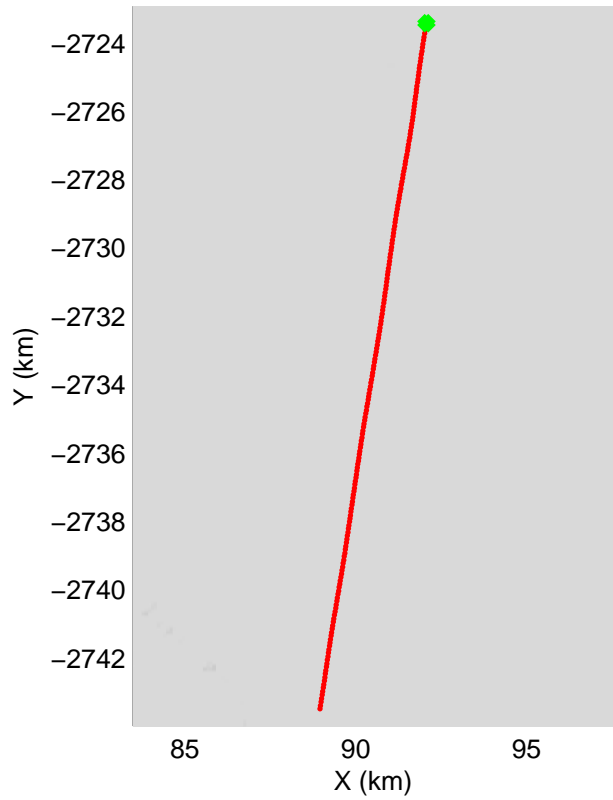
accum 2011_Greenland_P3: "SE Flank 01" 20110414_01_033: 11:55:16.3 to 11:58:02.0 GPS






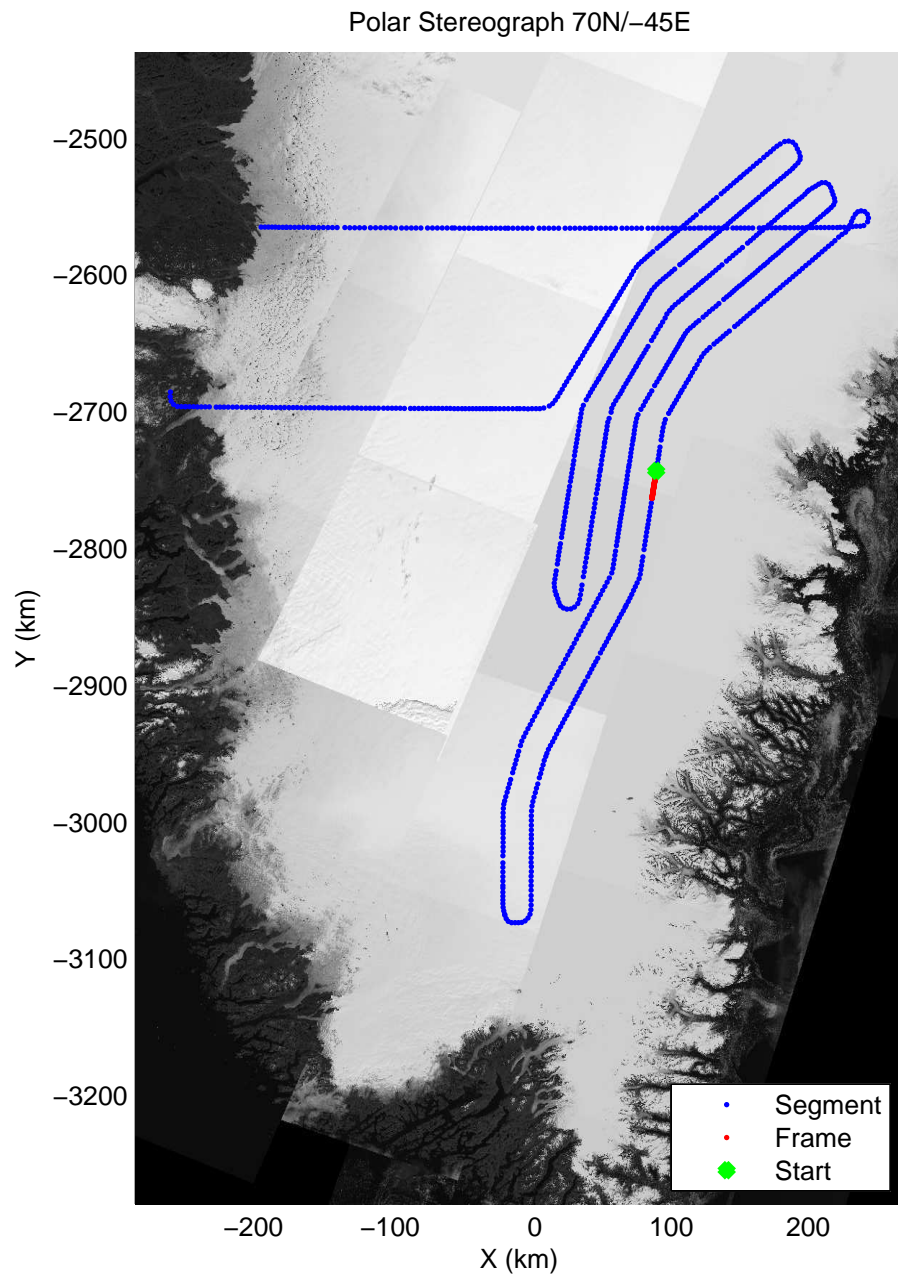
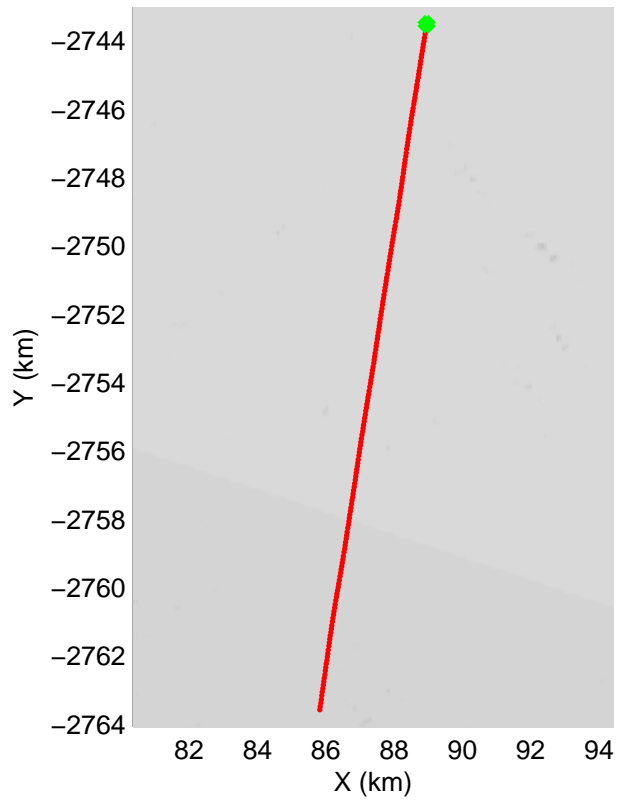
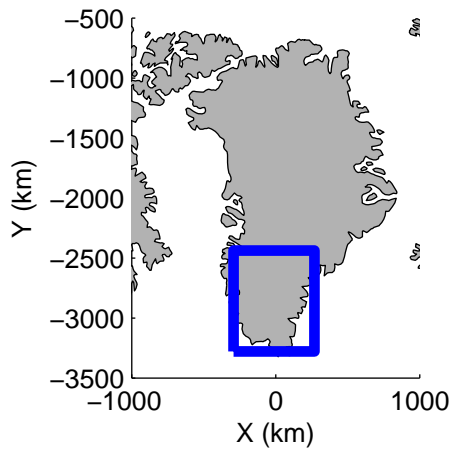
accum 2011_Greenland_P3: "SE Flank 01" 20110414_01_034: 11:58:02.2 to 12:00:40.5 GPS






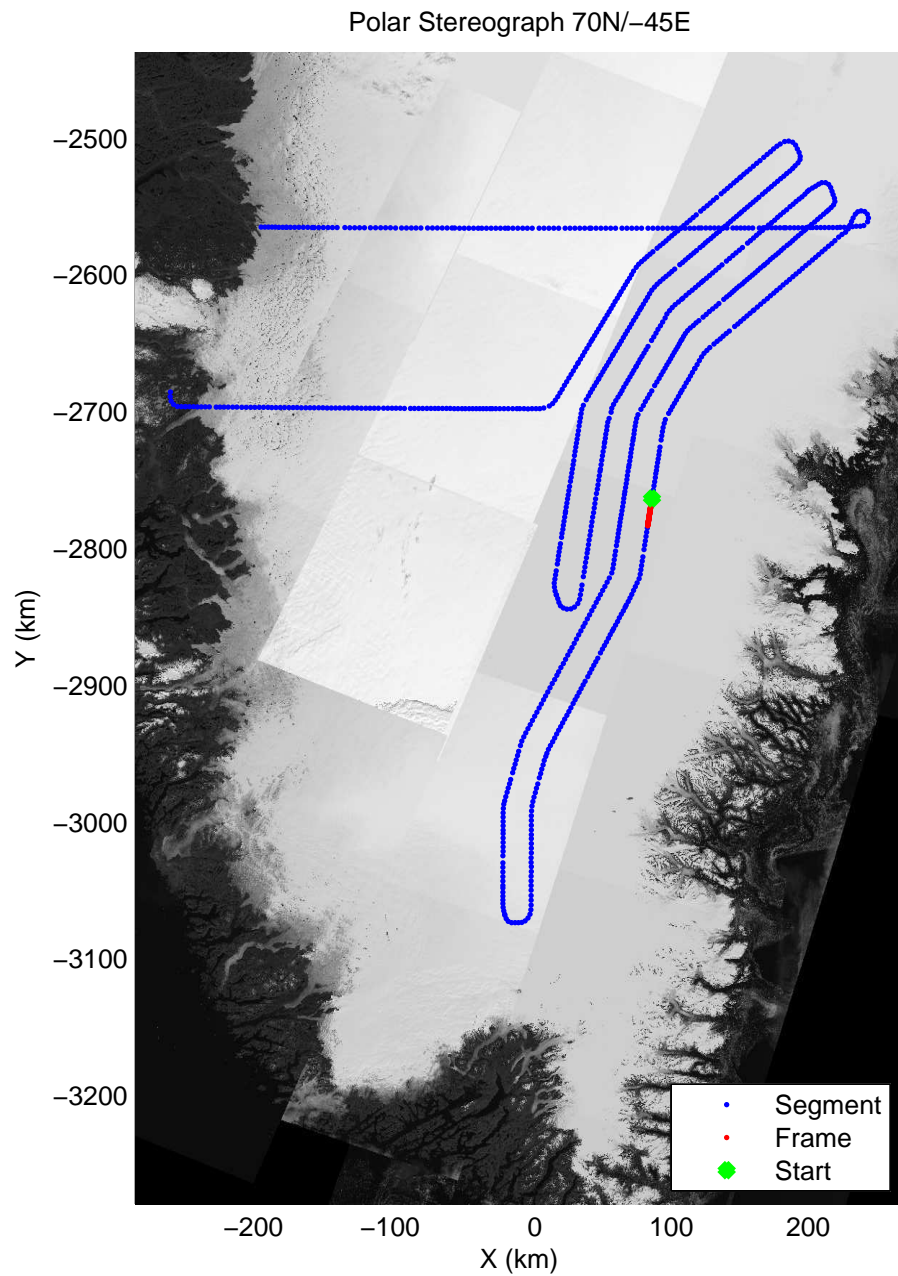
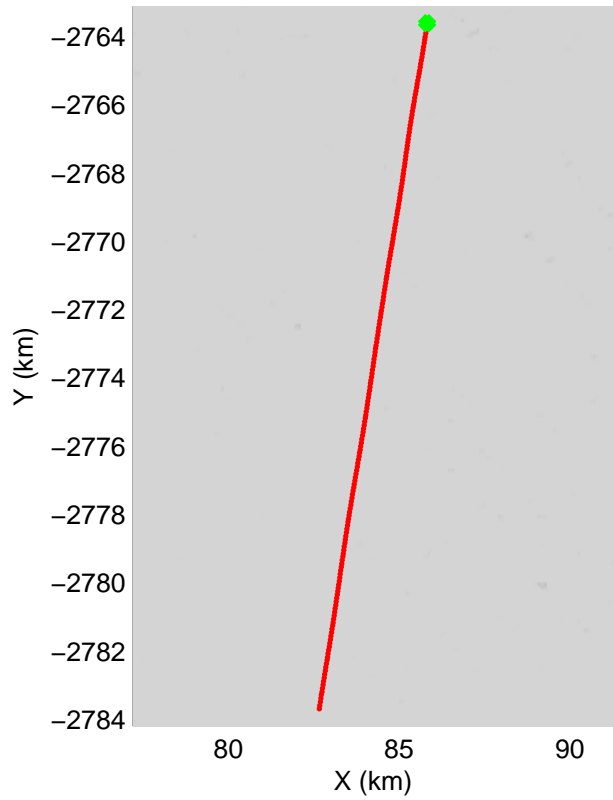
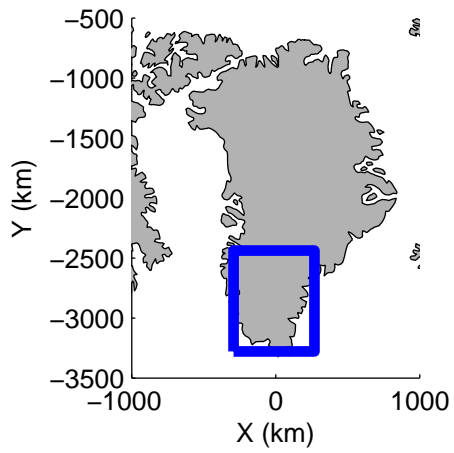
accum 2011_Greenland_P3: "SE Flank 01" 20110414_01_035: 12:00:40.7 to 12:03:25.6 GPS






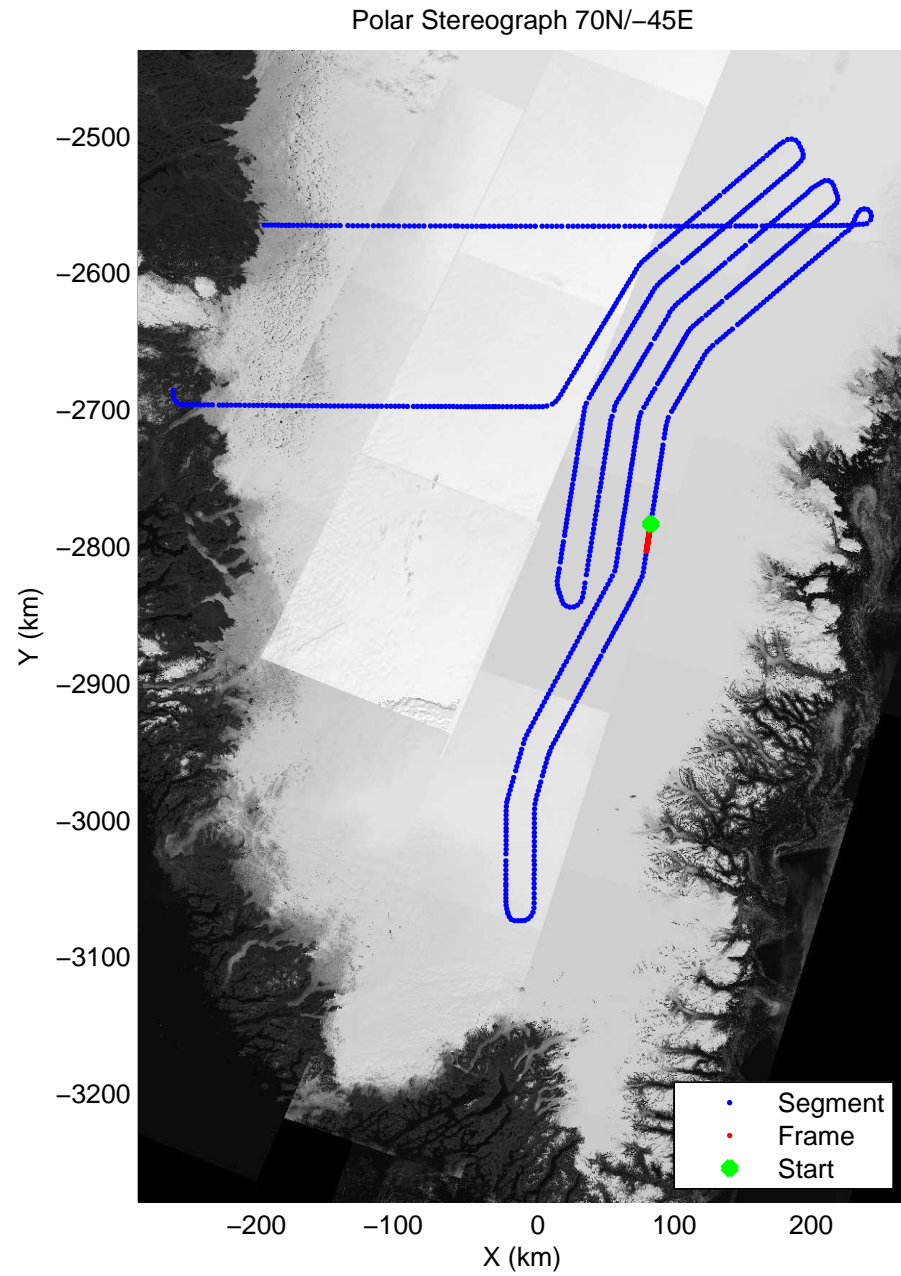
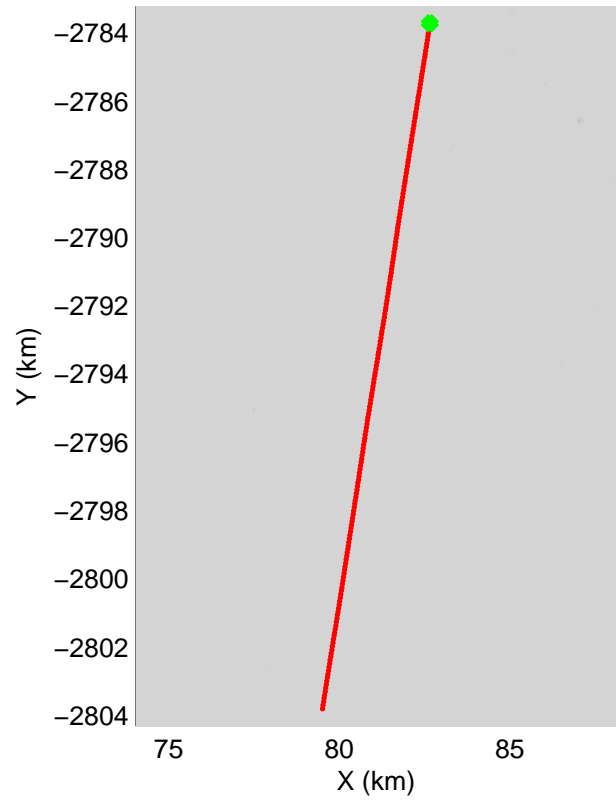
accum 2011_Greenland_P3: "SE Flank 01" 20110414_01_036: 12:03:25.7 to 12:06:02.3 GPS






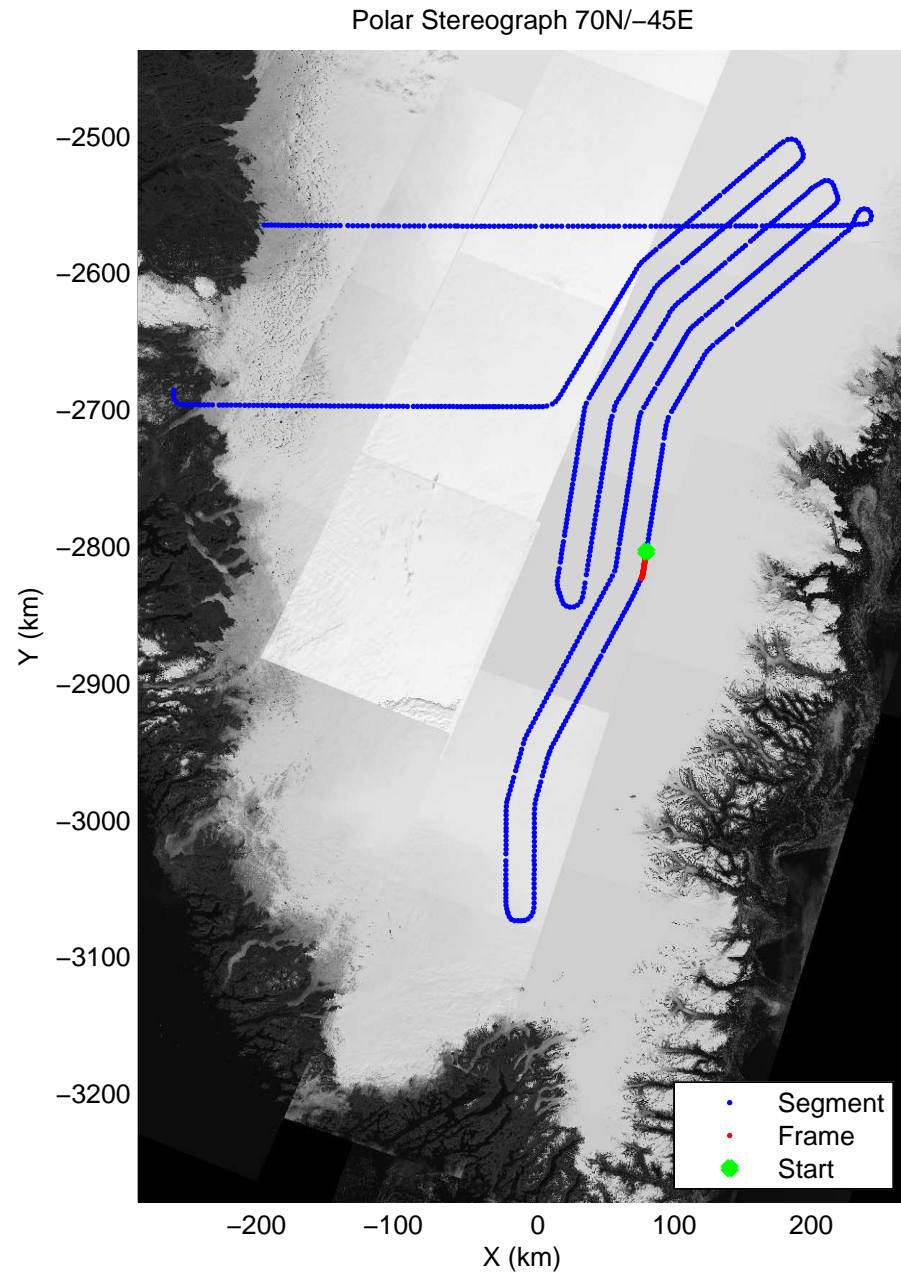
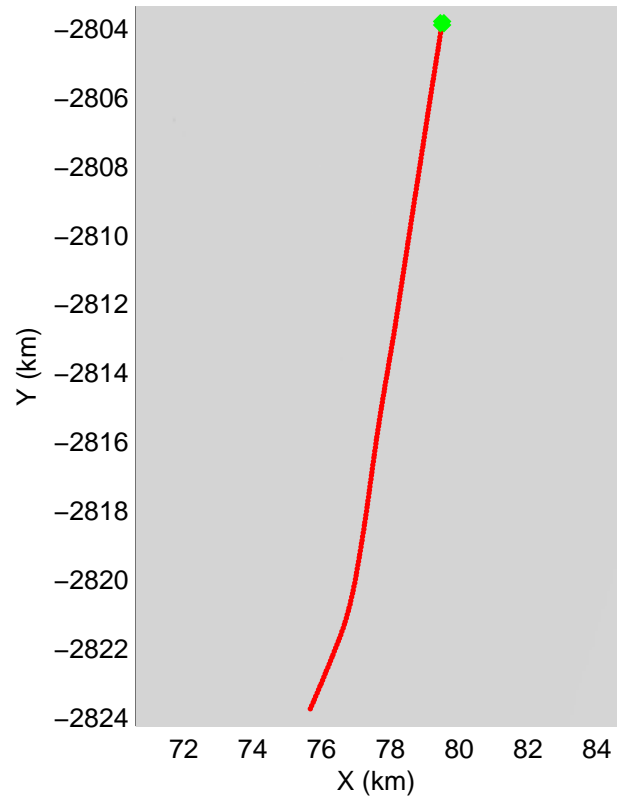
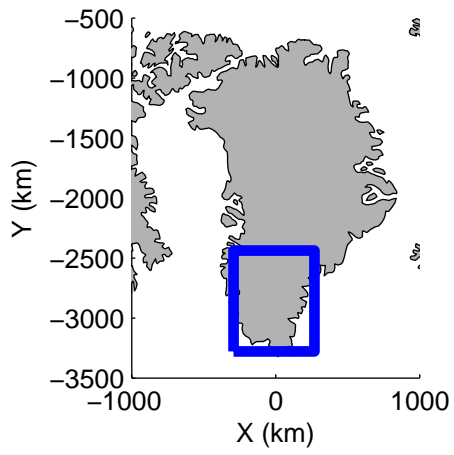
accum 2011_Greenland_P3: "SE Flank 01" 20110414_01_037: 12:06:02.5 to 12:08:32.7 GPS






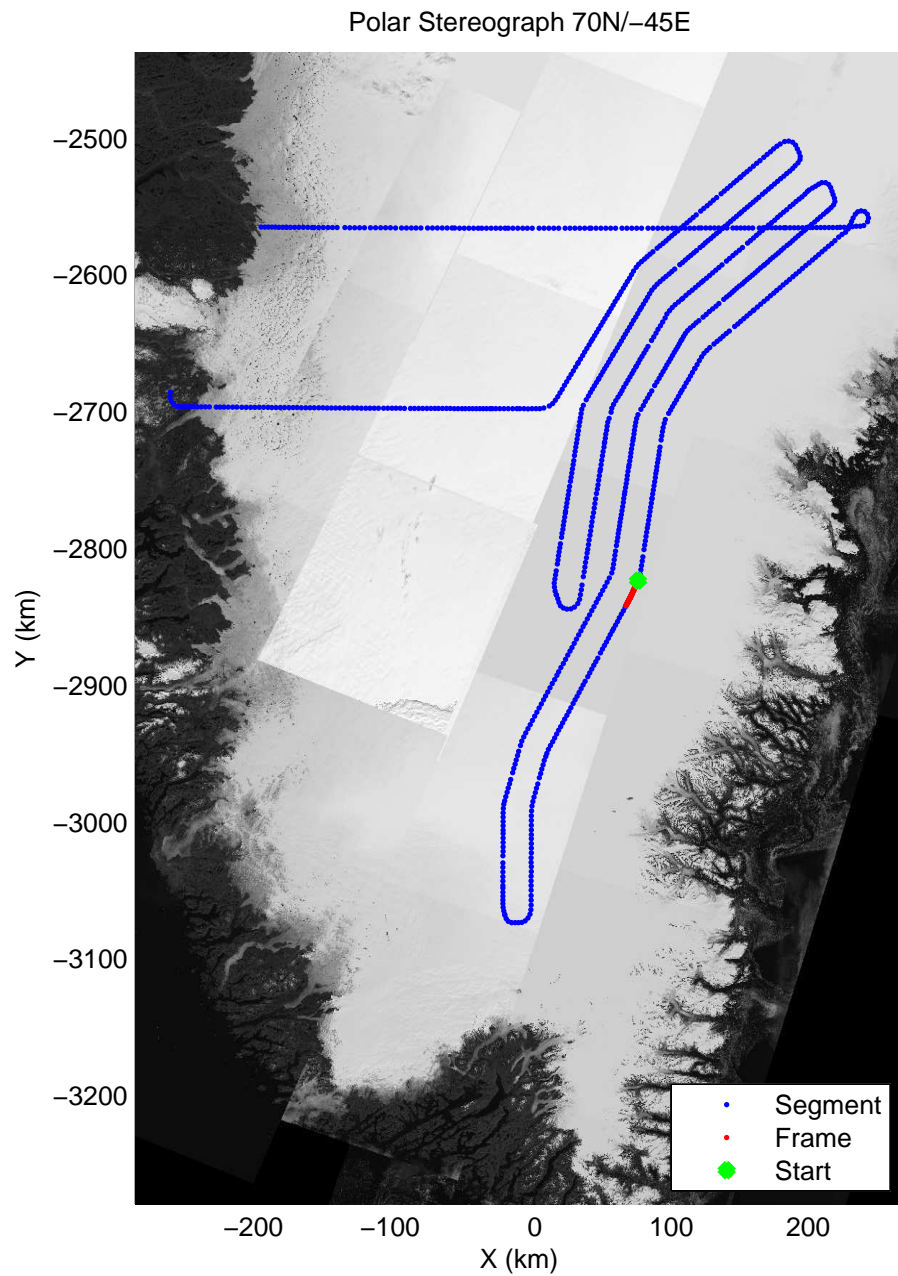
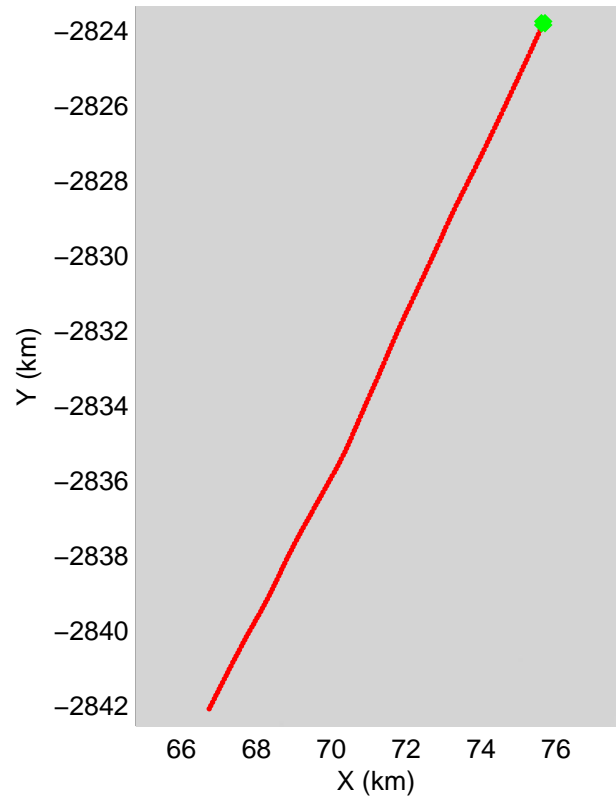
accum 2011_Greenland_P3: "SE Flank 01" 20110414_01_038: 12:08:33.0 to 12:11:01.7 GPS






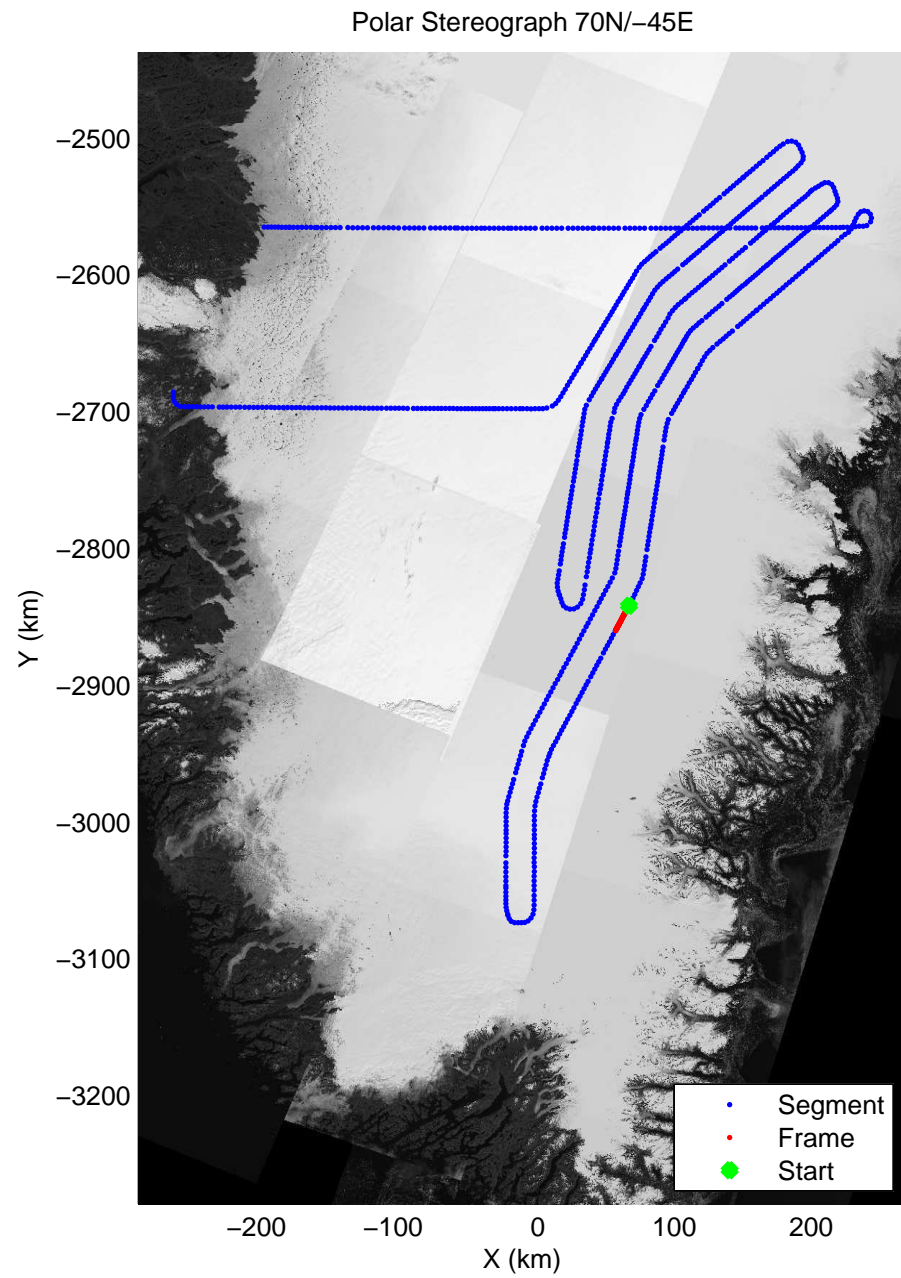
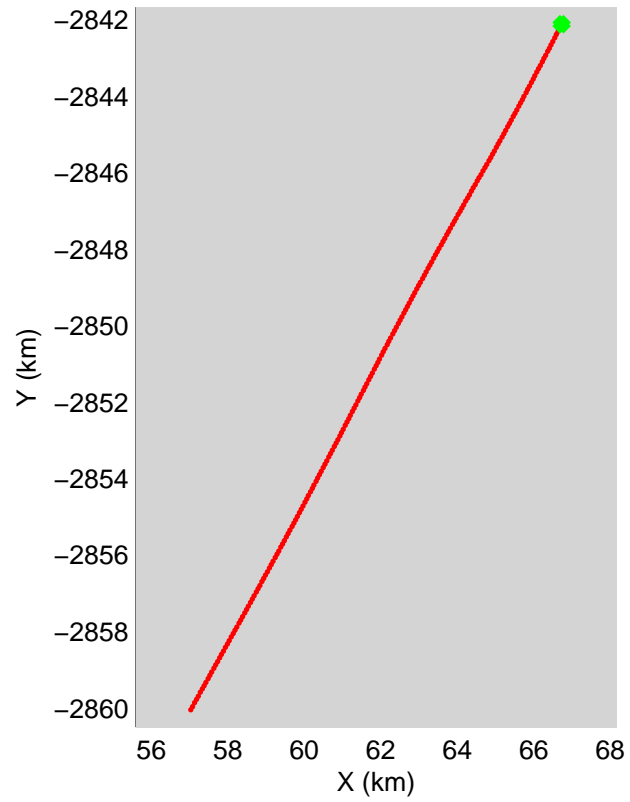
accum 2011_Greenland_P3: "SE Flank 01" 20110414_01_039: 12:11:01.9 to 12:13:29.4 GPS






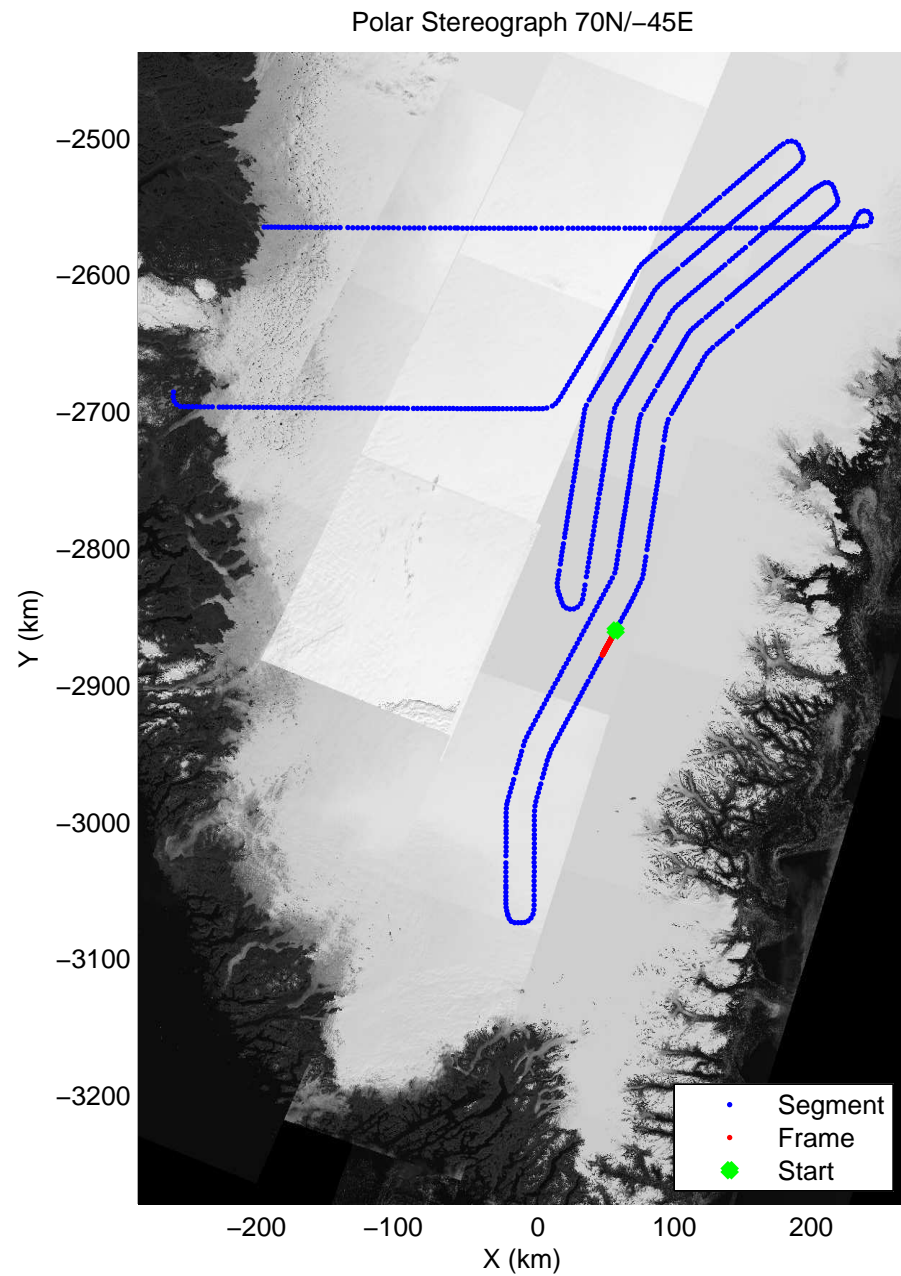
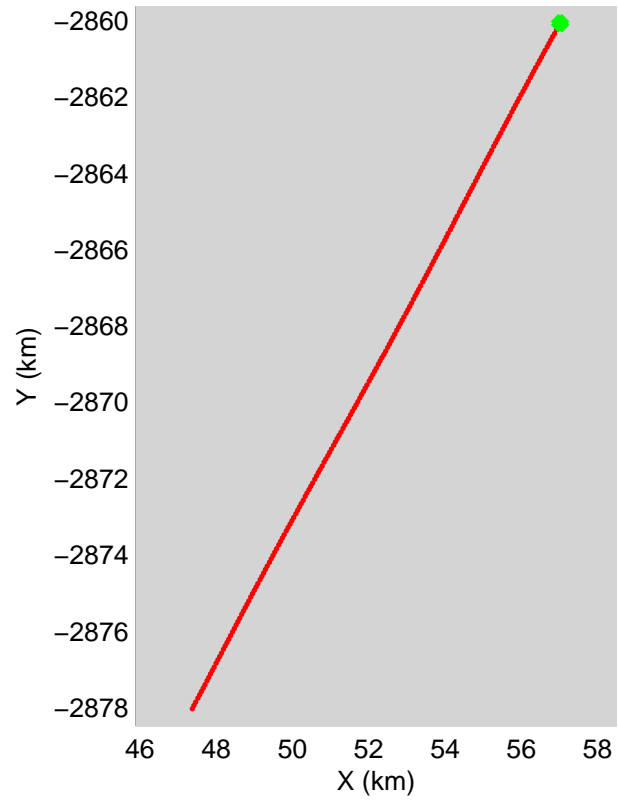
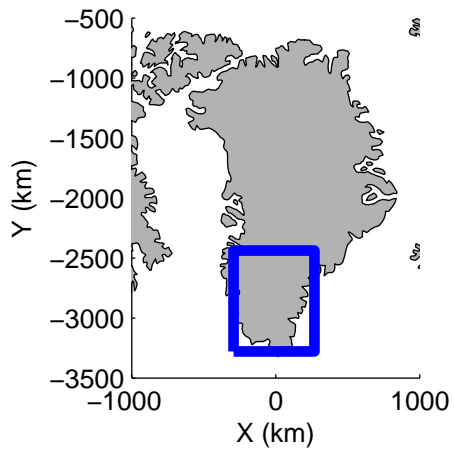
accum 2011_Greenland_P3: "SE Flank 01" 20110414_01_040: 12:13:29.6 to 12:16:07.2 GPS






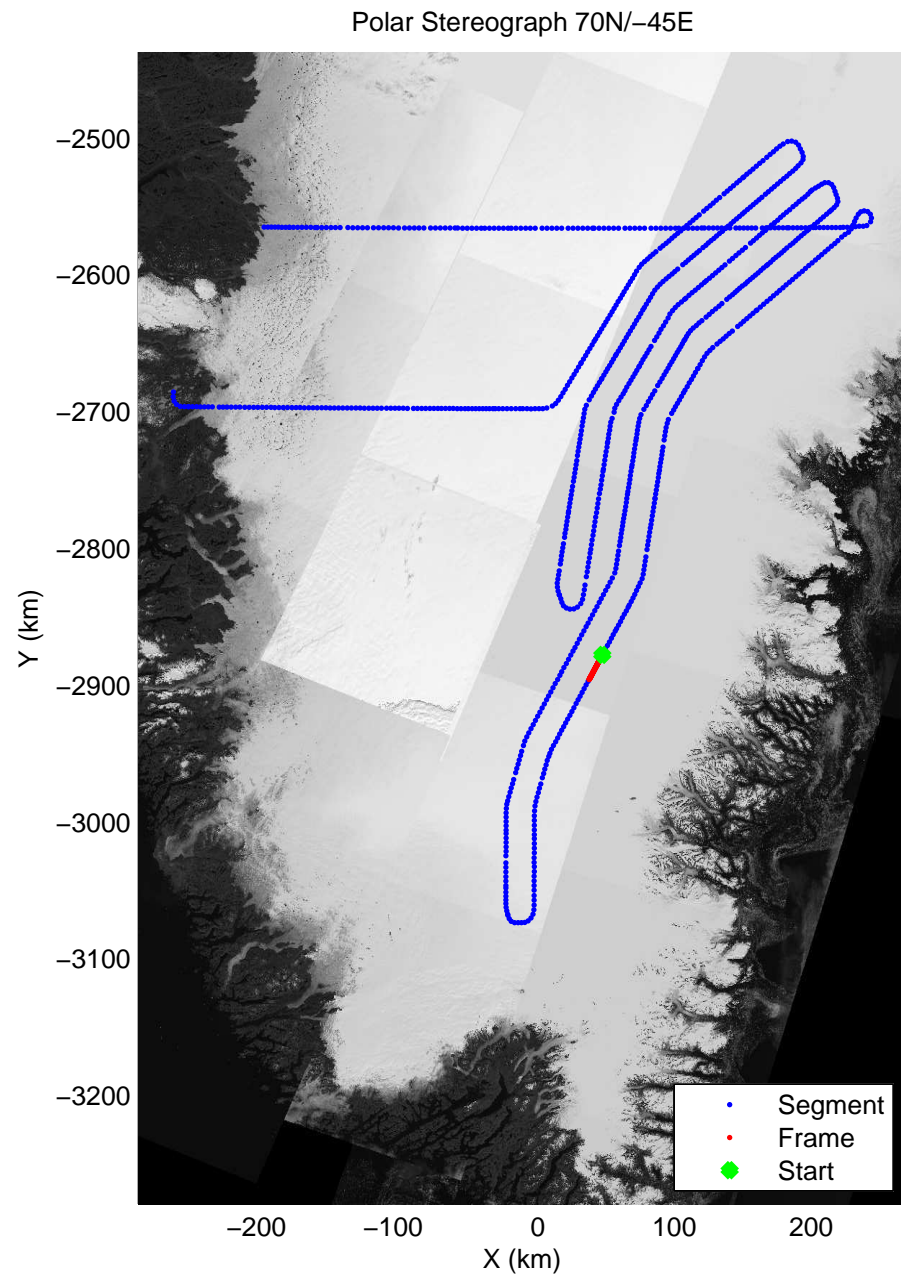
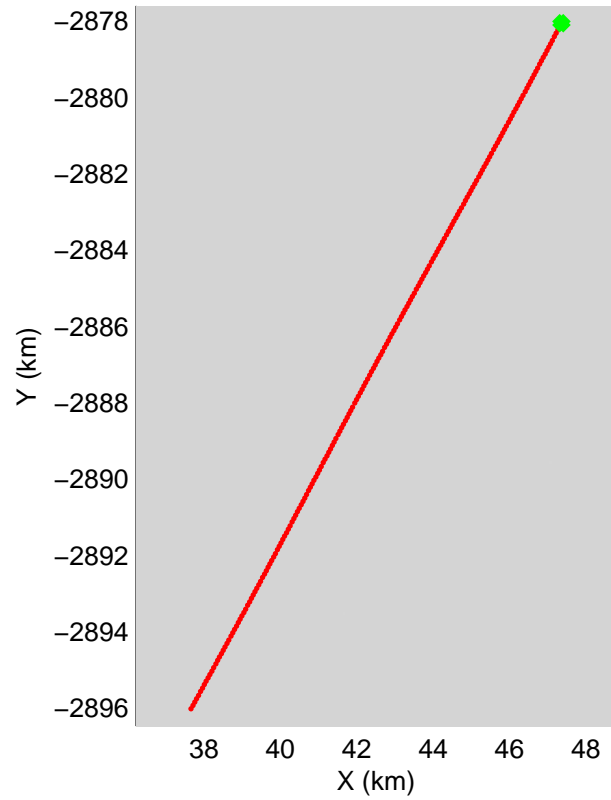
accum 2011_Greenland_P3: "SE Flank 01" 20110414_01_041: 12:16:07.3 to 12:18:48.1 GPS






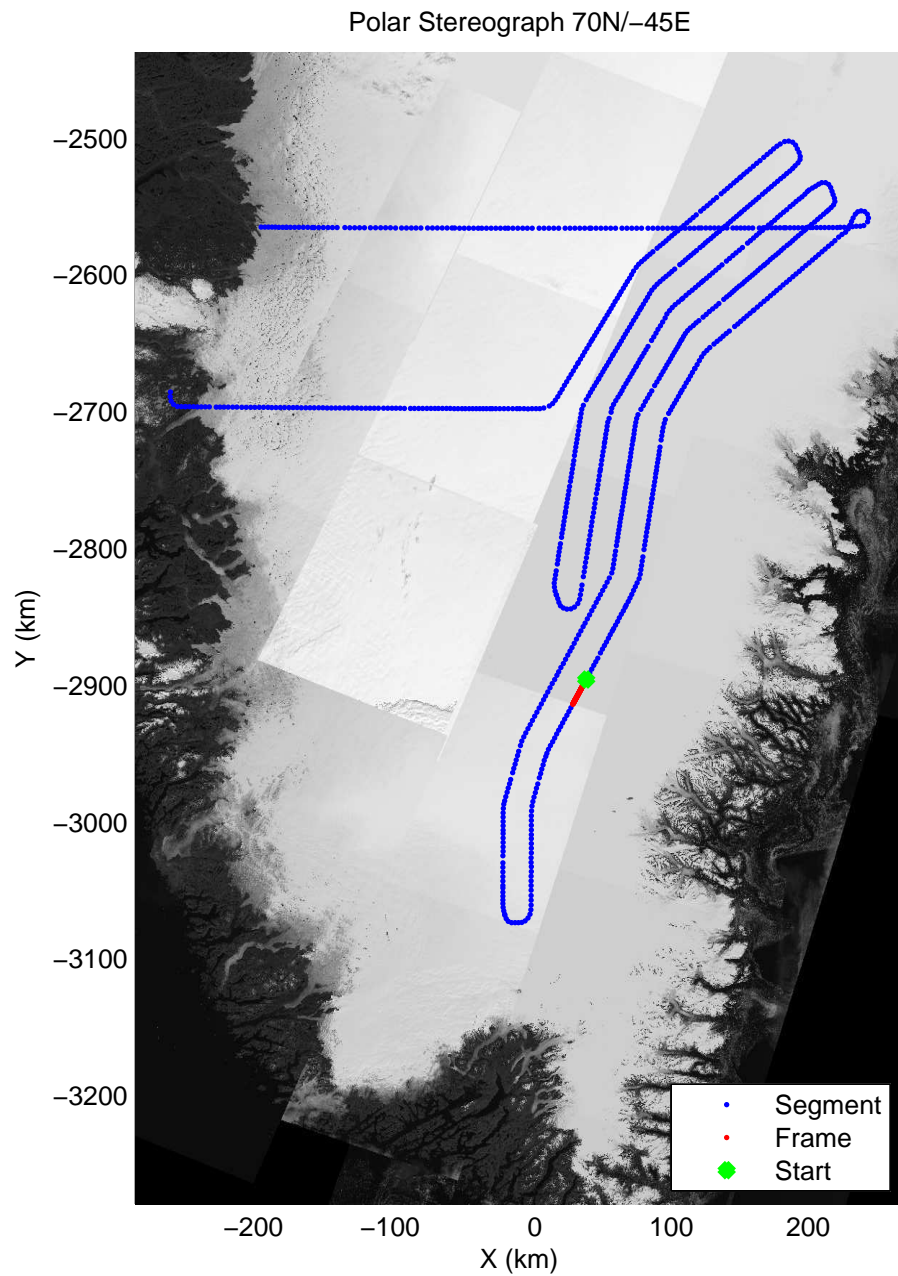
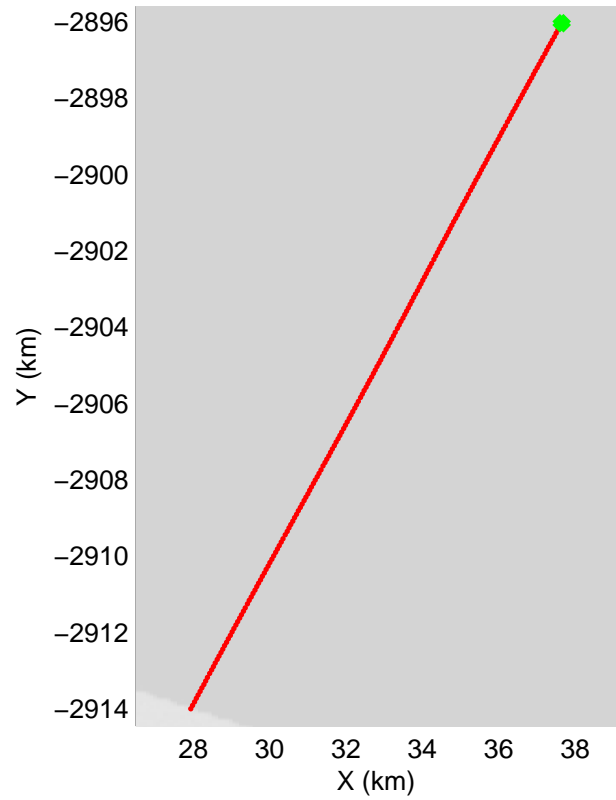
accum 2011_Greenland_P3: "SE Flank 01" 20110414_01_042: 12:18:48.3 to 12:21:26.4 GPS






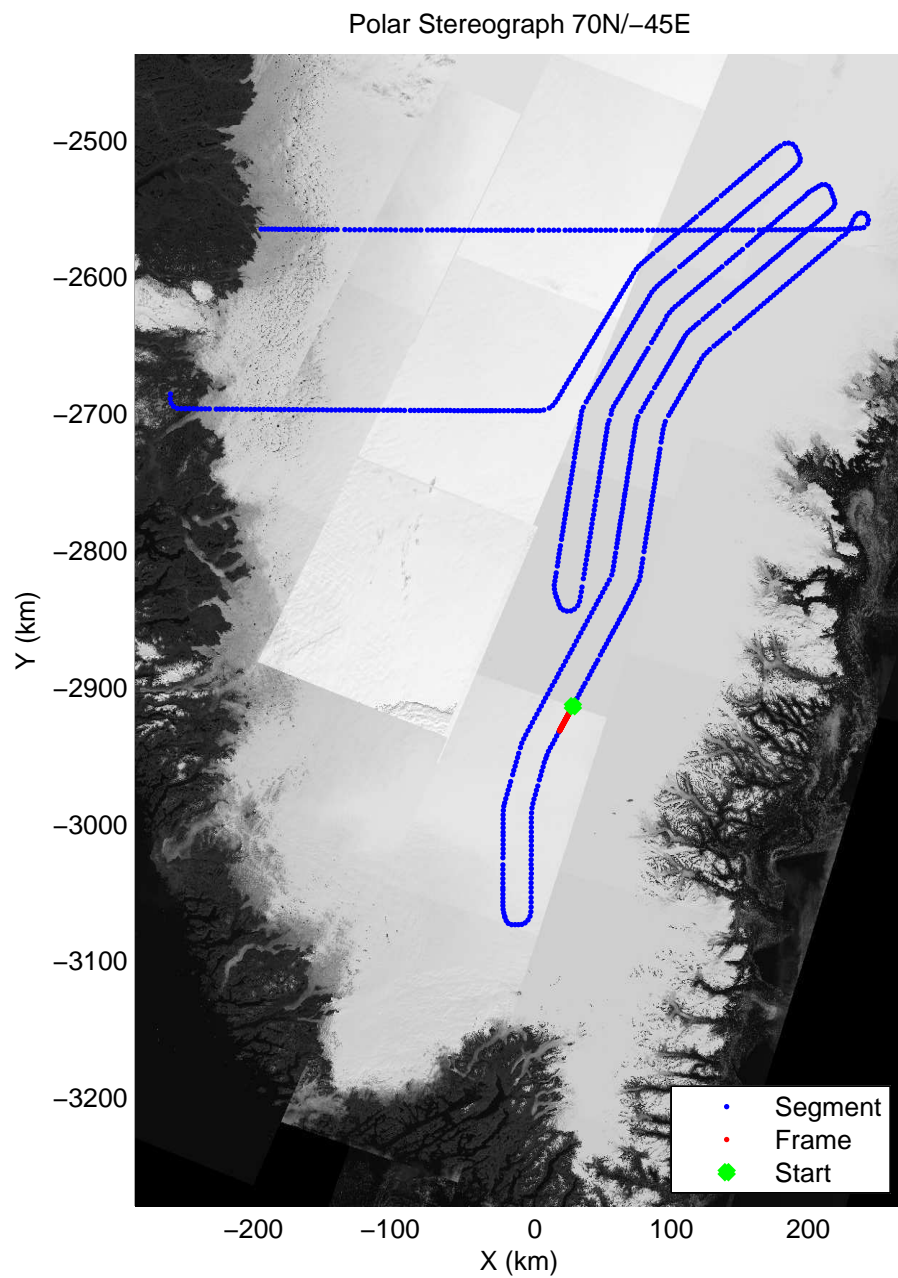
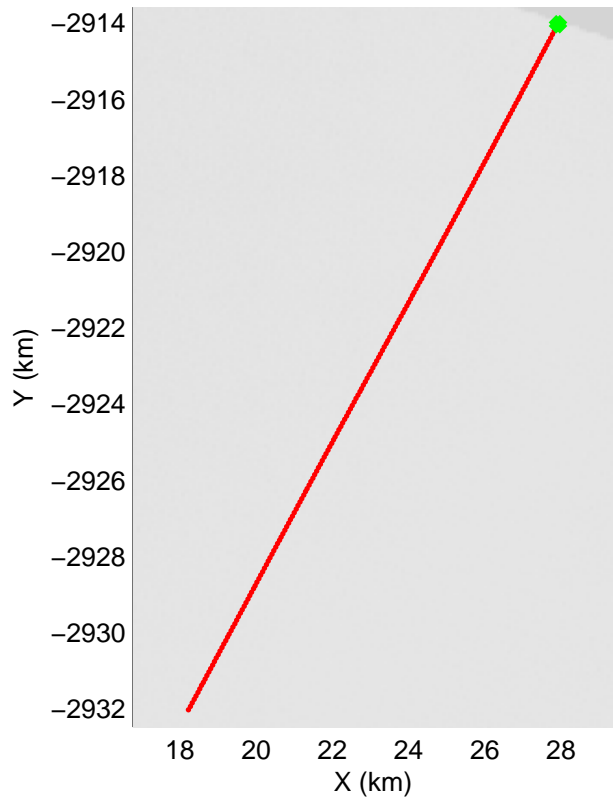
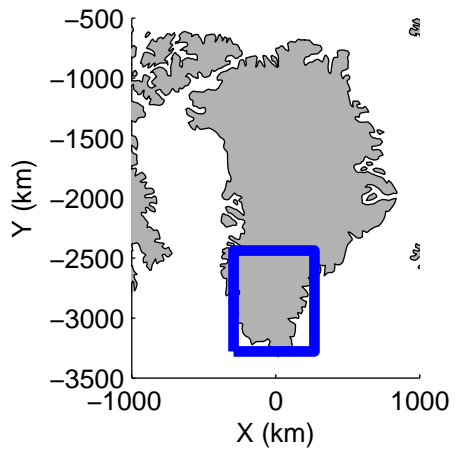
accum 2011_Greenland_P3: "SE Flank 01" 20110414_01_043: 12:21:26.5 to 12:24:02.5 GPS






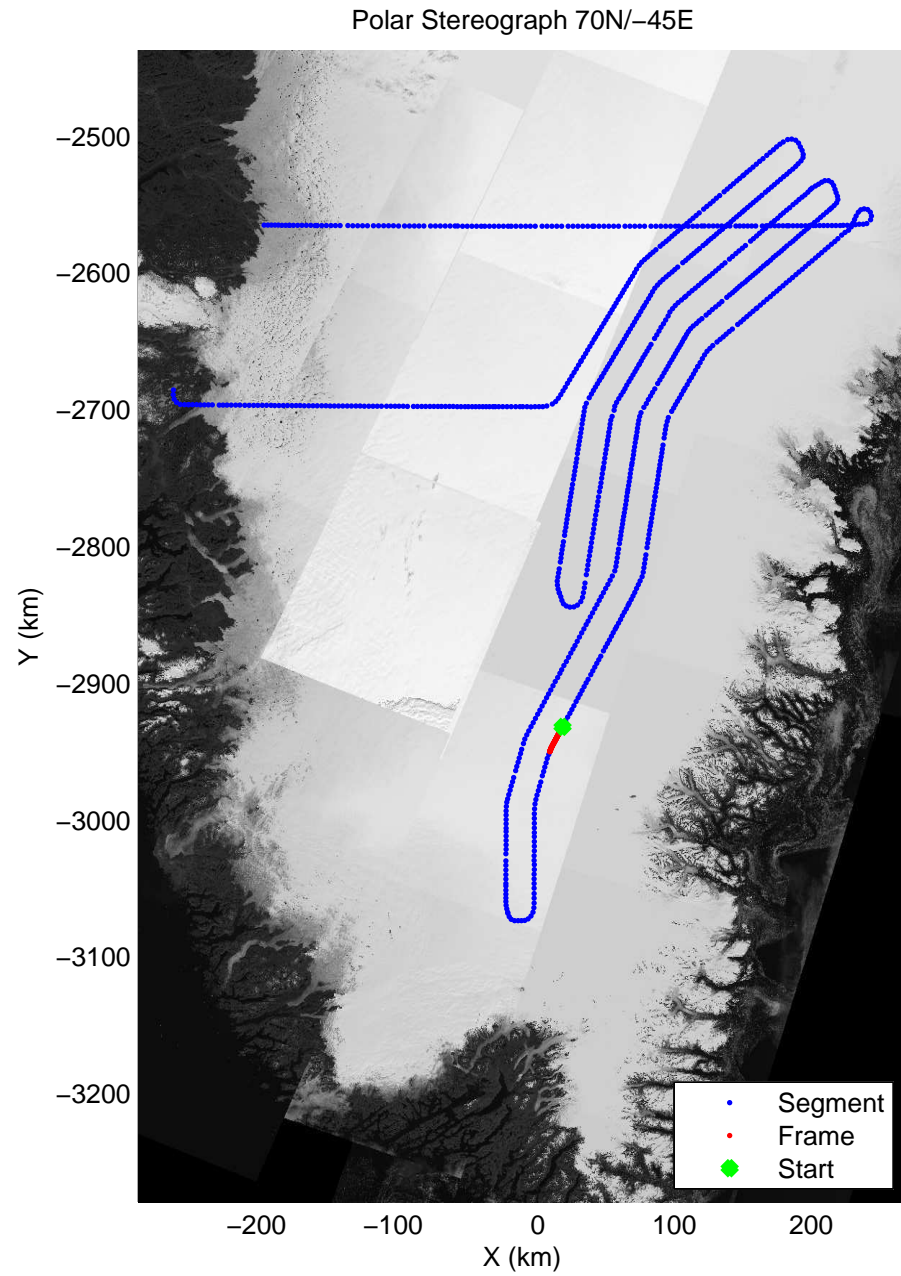
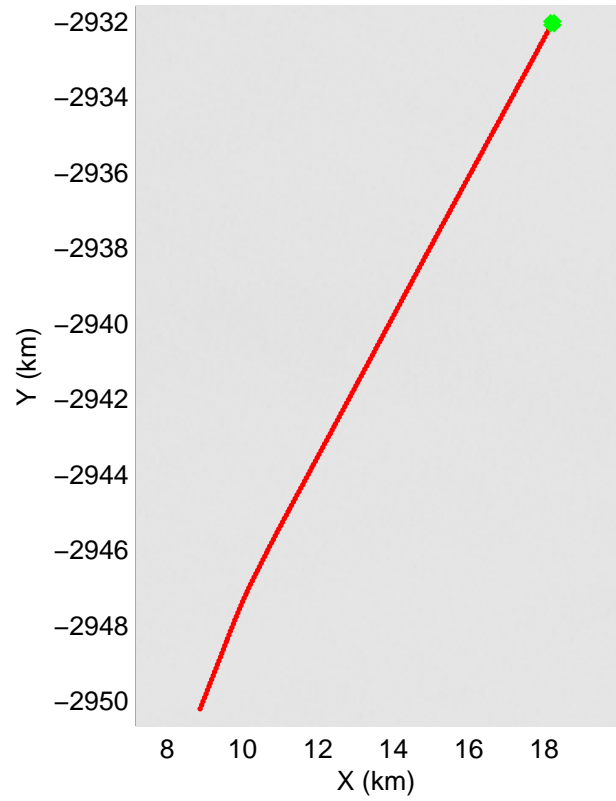
accum 2011_Greenland_P3: "SE Flank 01" 20110414_01_044: 12:24:02.6 to 12:26:36.8 GPS






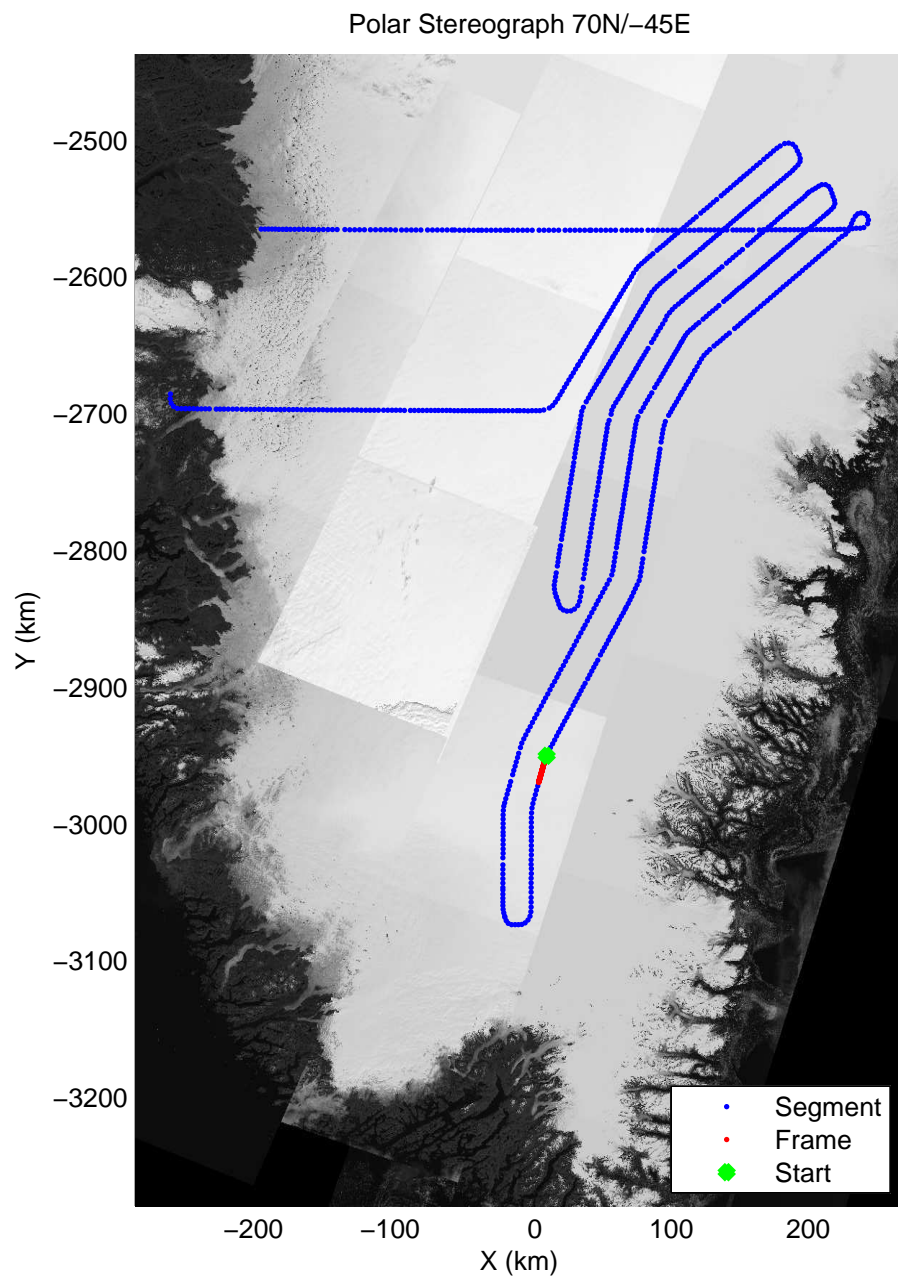
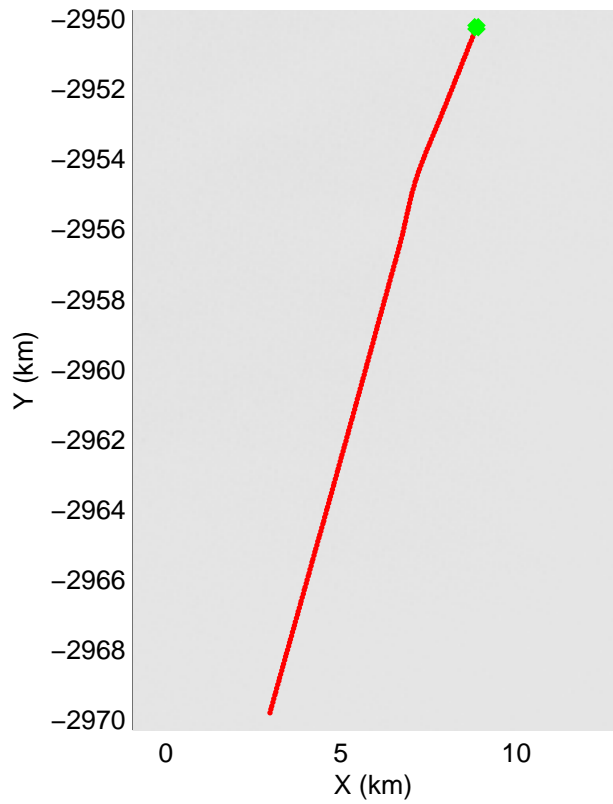
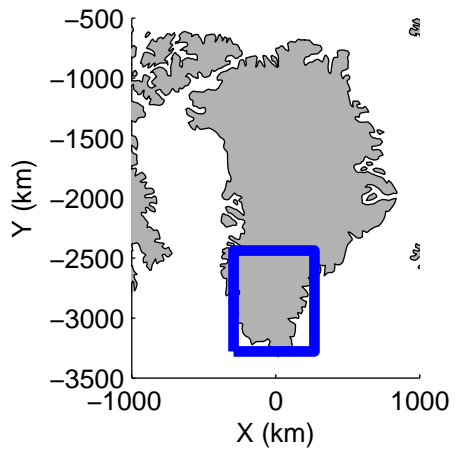
accum 2011_Greenland_P3: "SE Flank 01" 20110414_01_045: 12:26:37.0 to 12:29:08.0 GPS






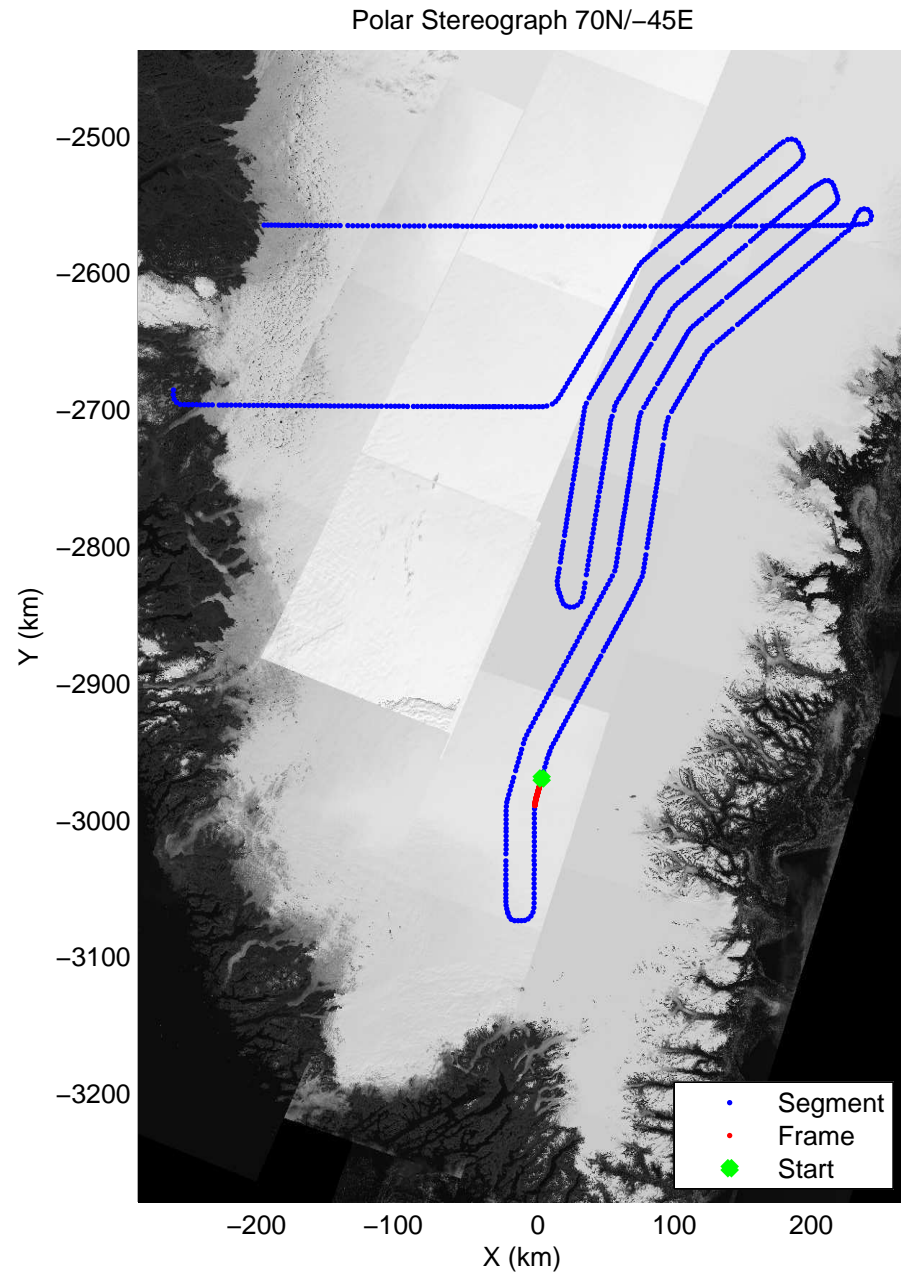
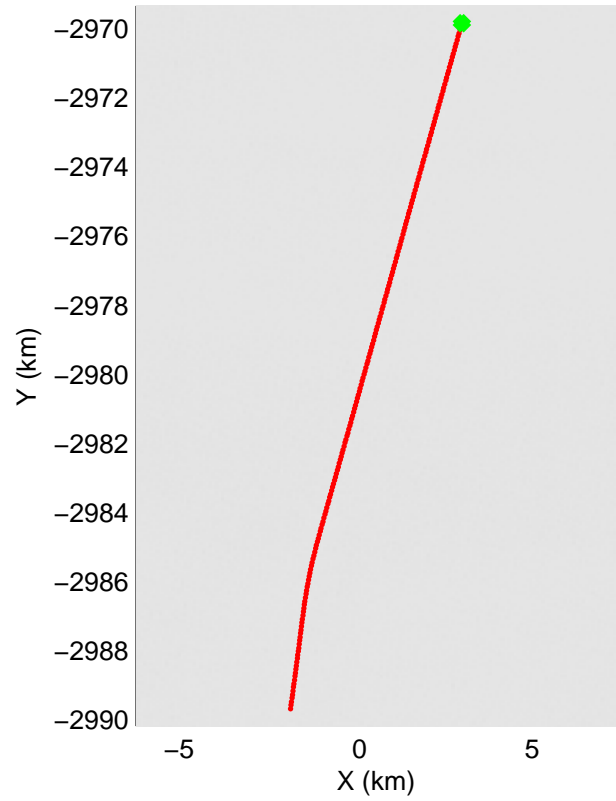
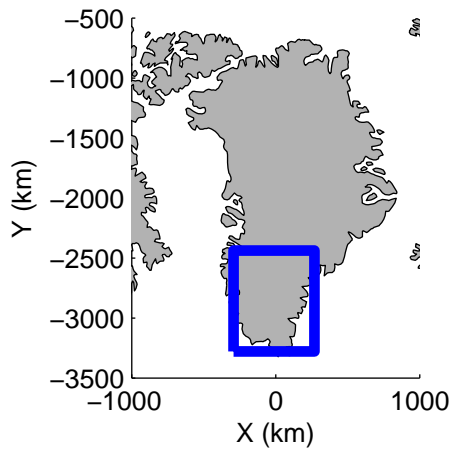
accum 2011_Greenland_P3: "SE Flank 01" 20110414_01_046: 12:29:08.2 to 12:31:38.9 GPS






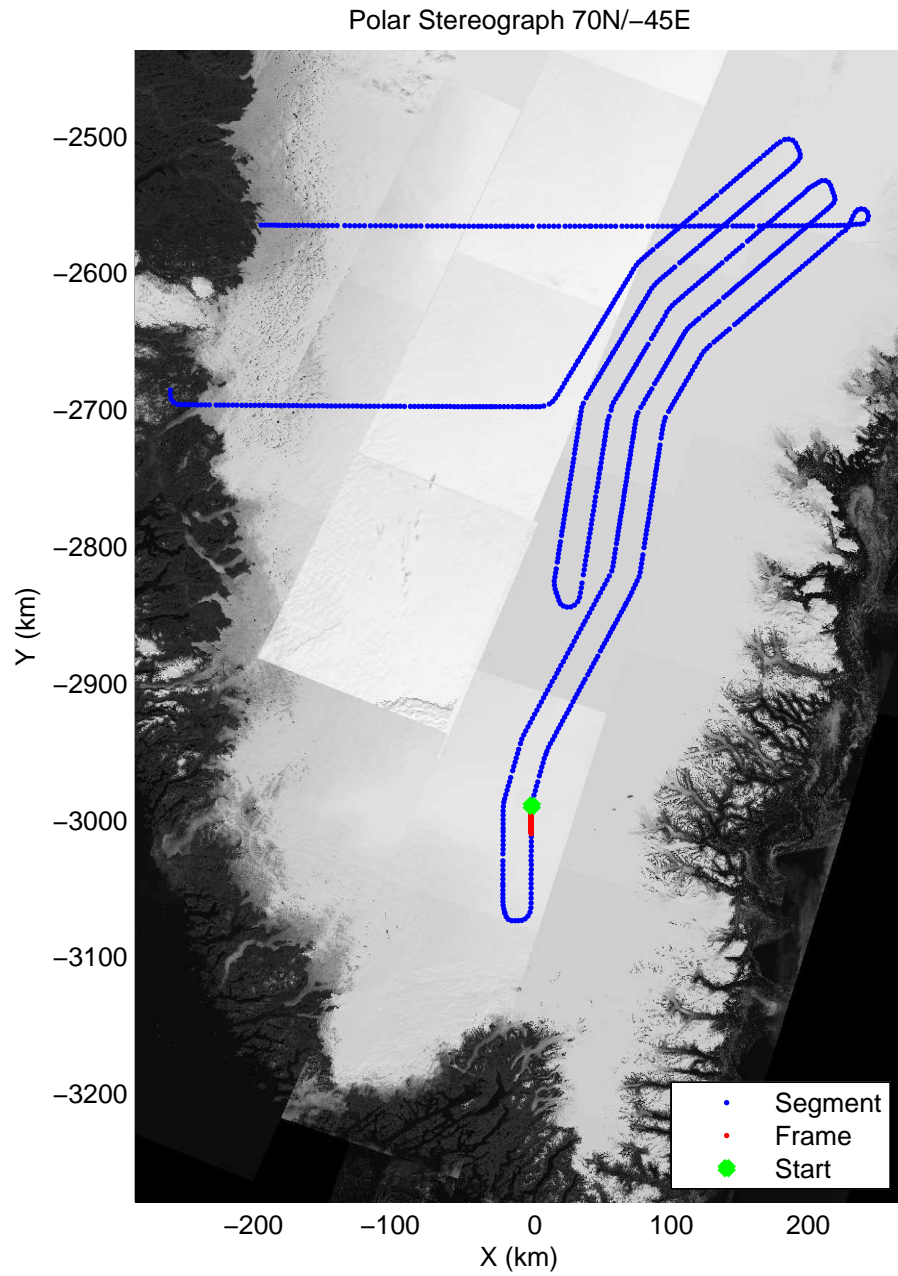
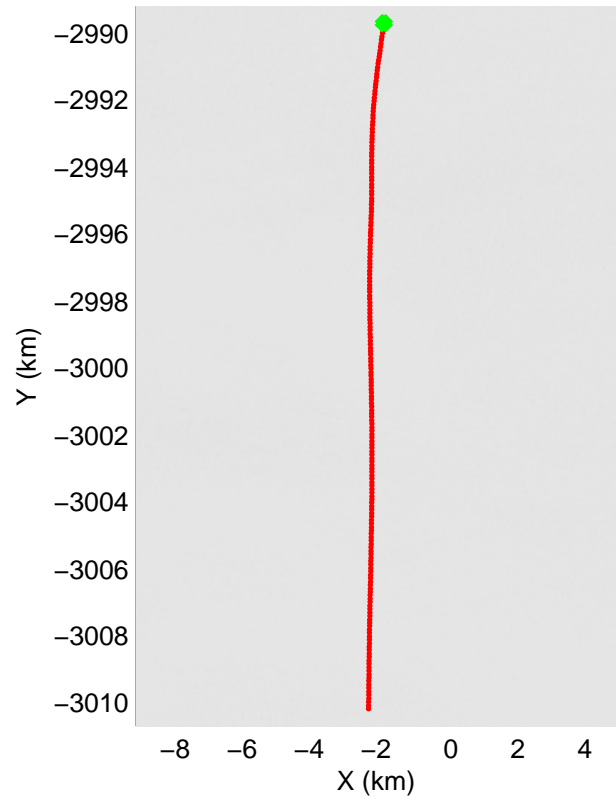
accum 2011_Greenland_P3: "SE Flank 01" 20110414_01_047: 12:31:39.1 to 12:34:05.2 GPS






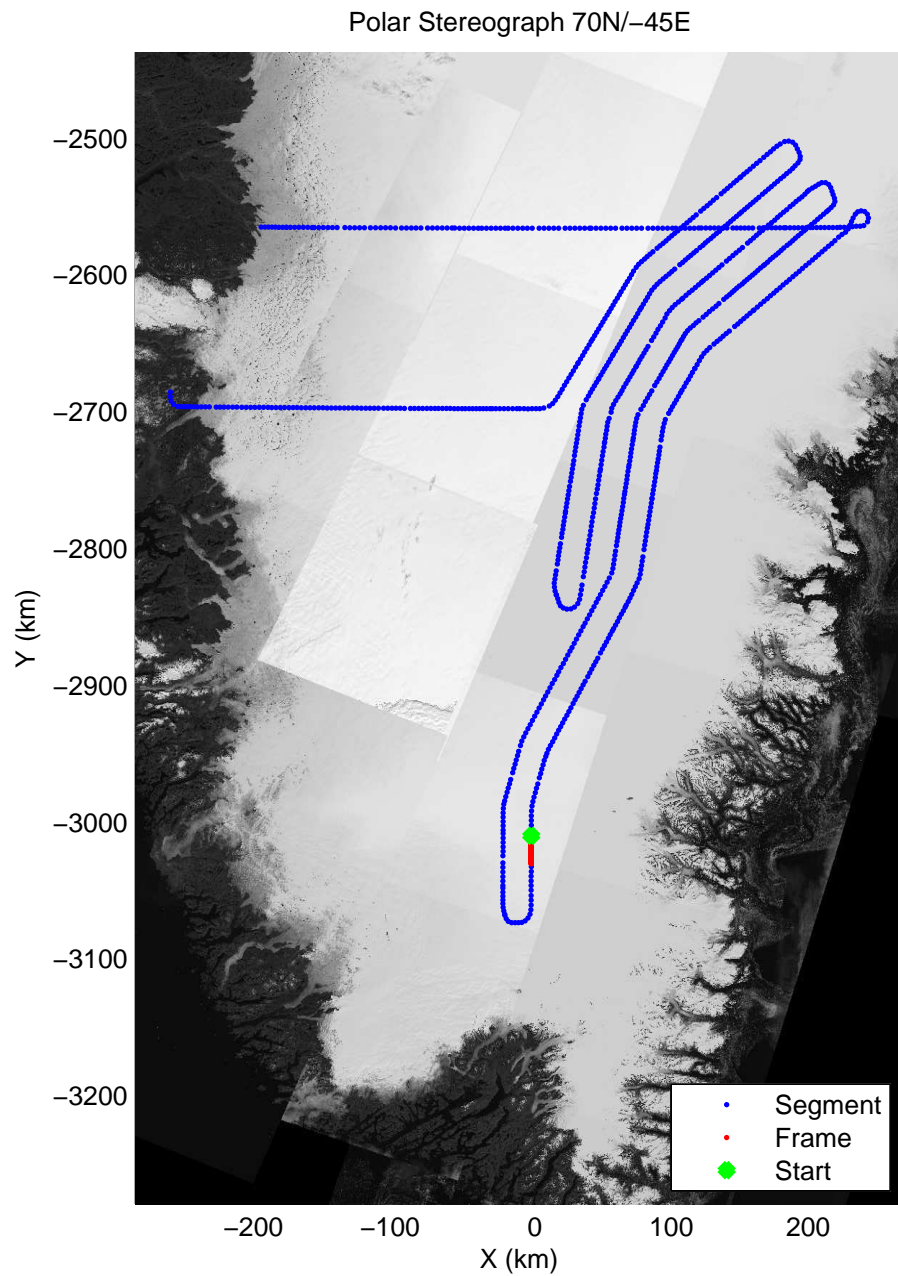

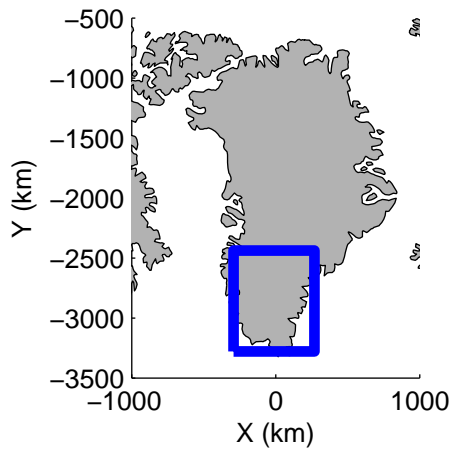
accum 2011_Greenland_P3: "SE Flank 01" 20110414_01_048: 12:34:05.4 to 12:36:28.4 GPS






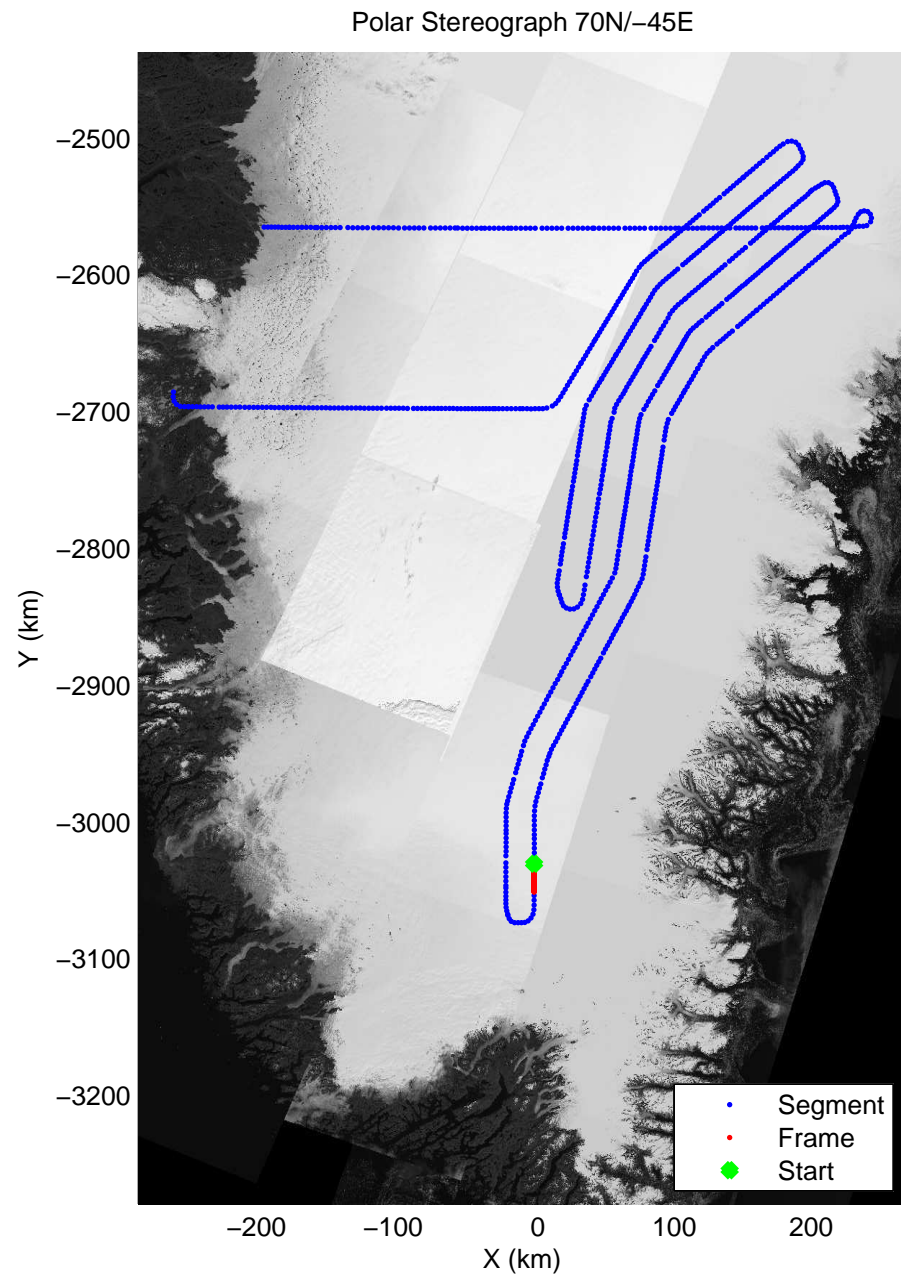
accum 2011_Greenland_P3: "SE Flank 01" 20110414_01_049: 12:36:28.5 to 12:38:47.1 GPS






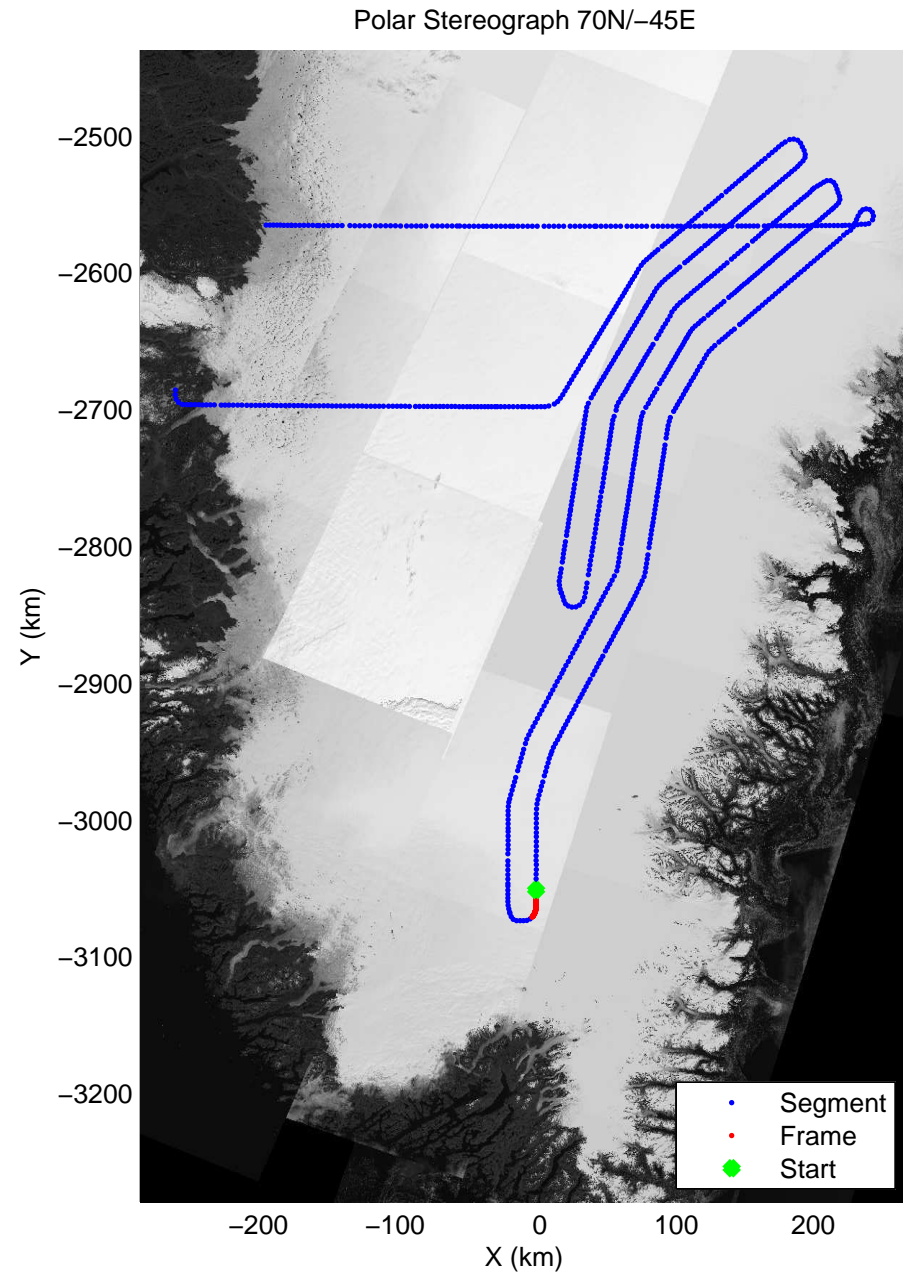
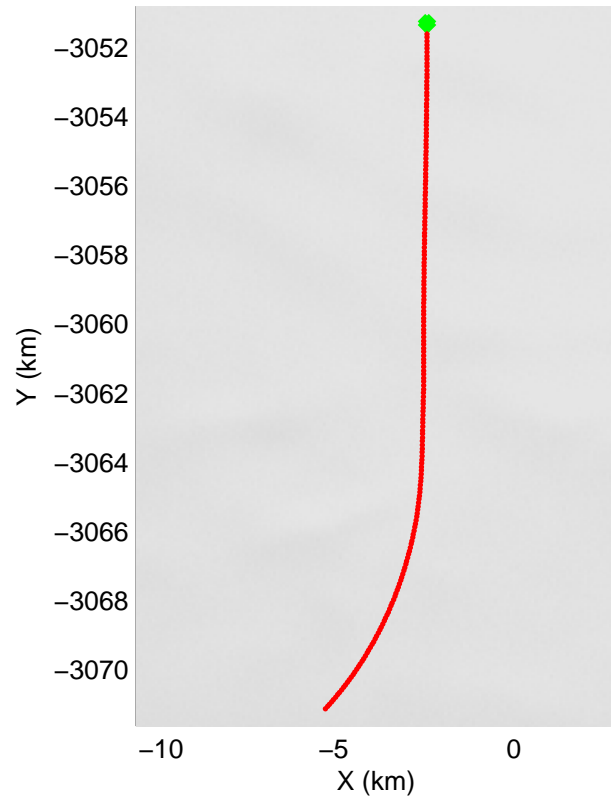
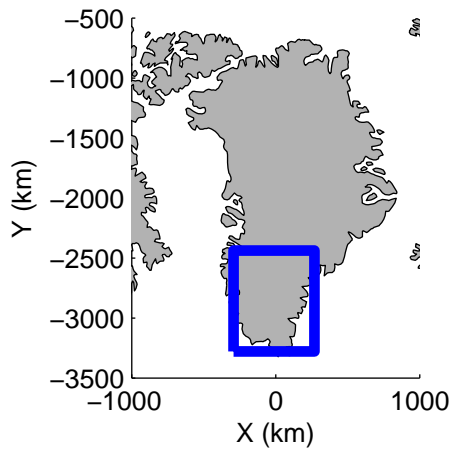
accum 2011_Greenland_P3: "SE Flank 01" 20110414_01_050: 12:38:47.3 to 12:41:05.6 GPS






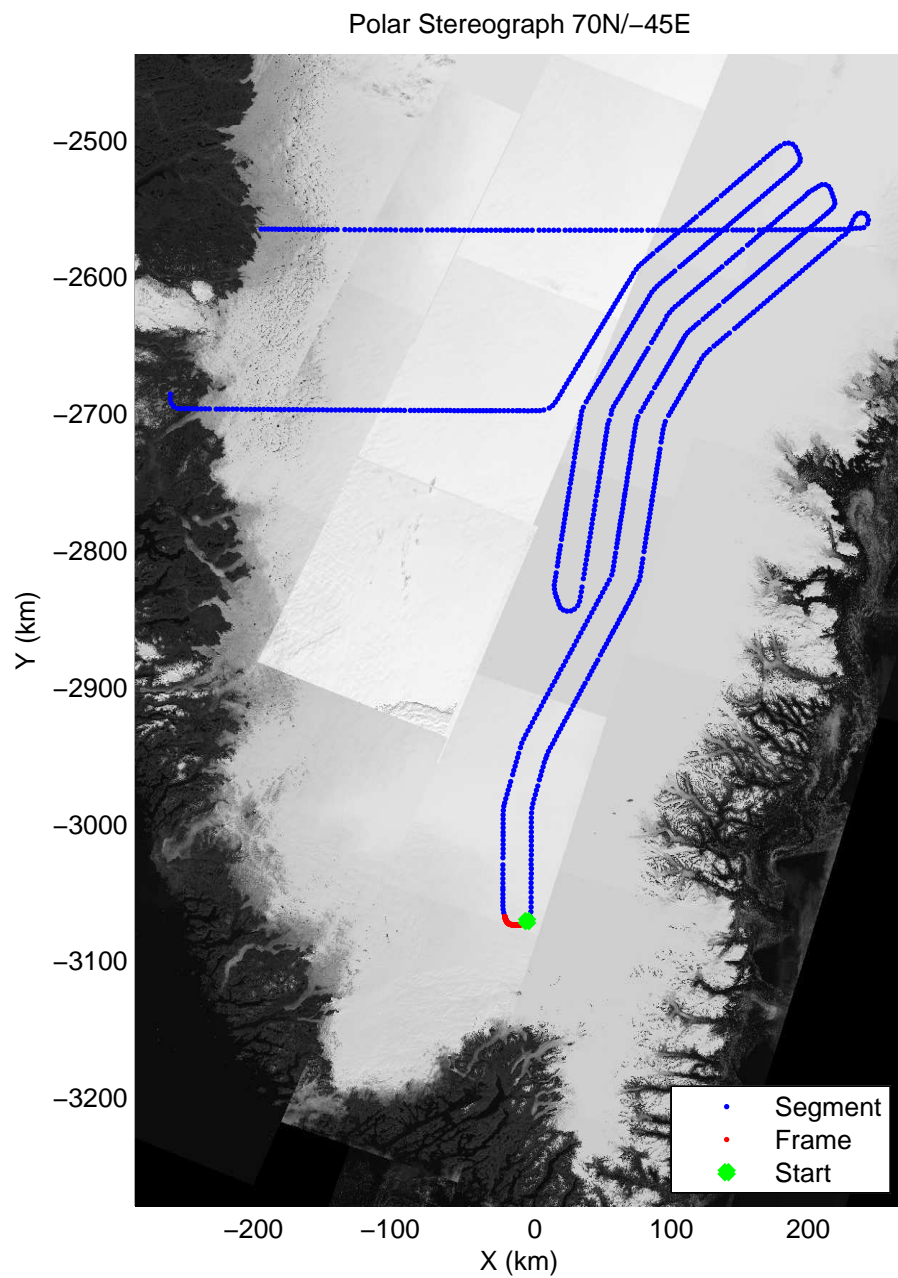
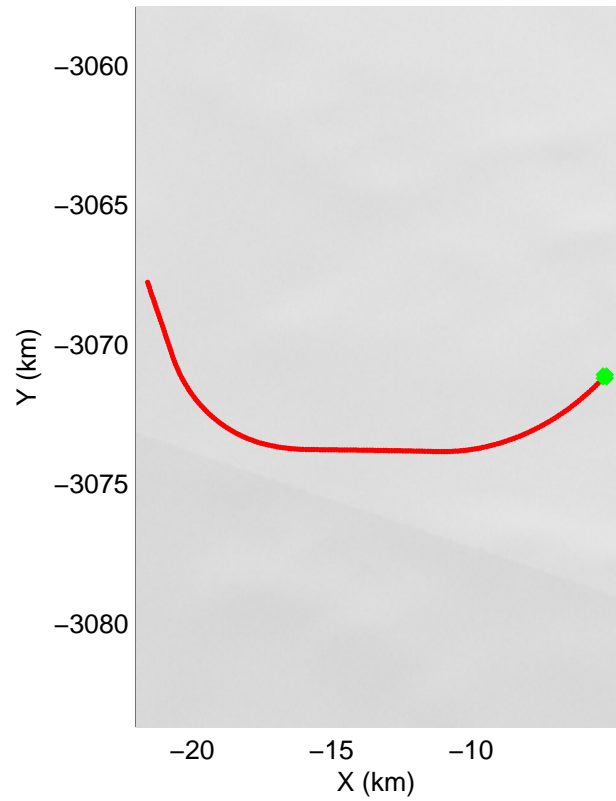
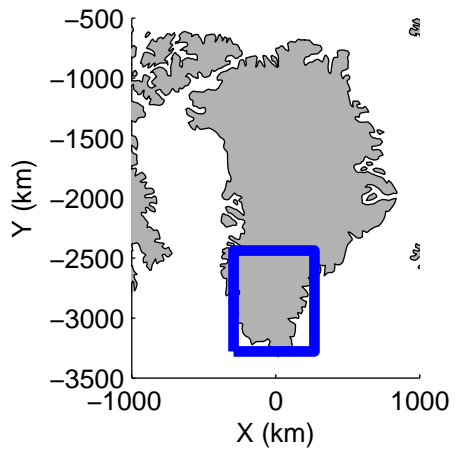
accum 2011_Greenland_P3: "SE Flank 01" 20110414_01_051: 12:41:05.7 to 12:43:25.5 GPS






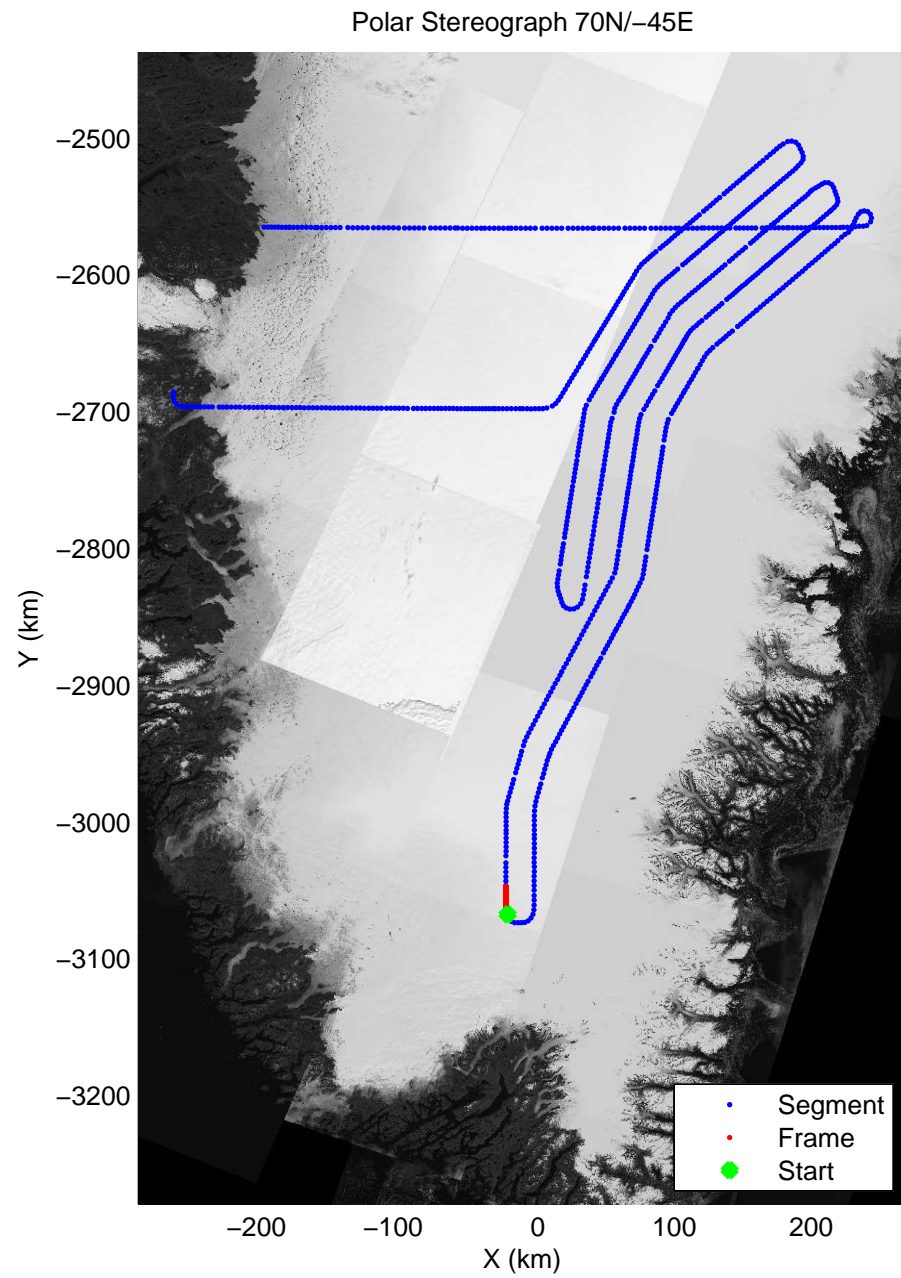
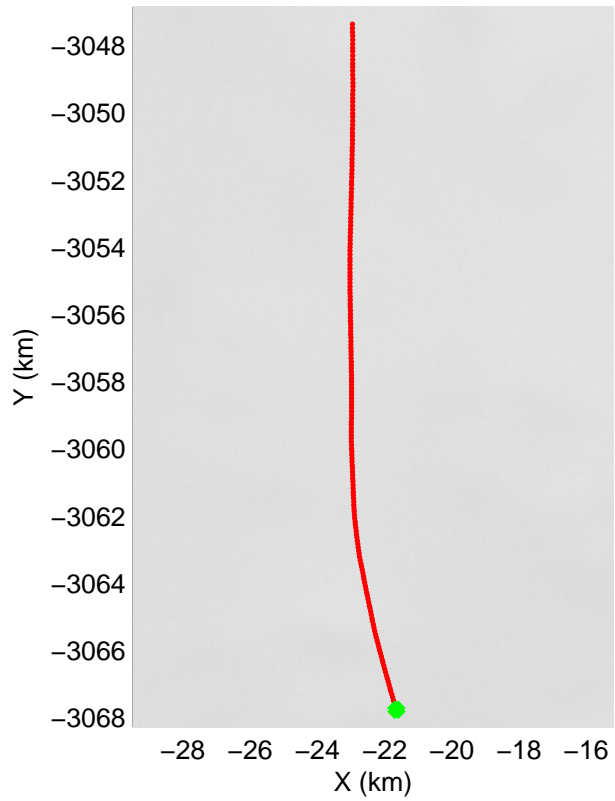
accum 2011_Greenland_P3: "SE Flank 01" 20110414_01_052: 12:43:25.7 to 12:45:48.9 GPS






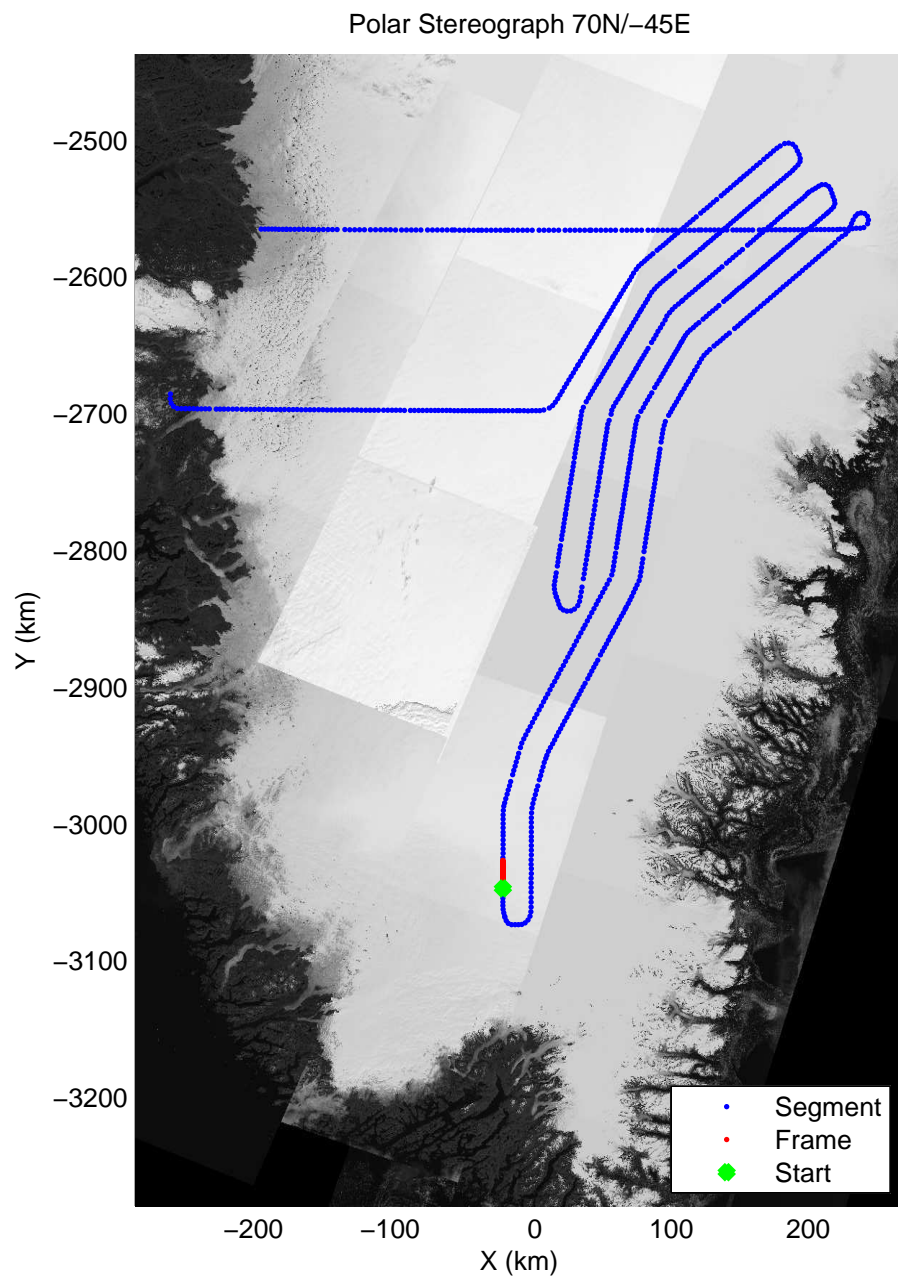
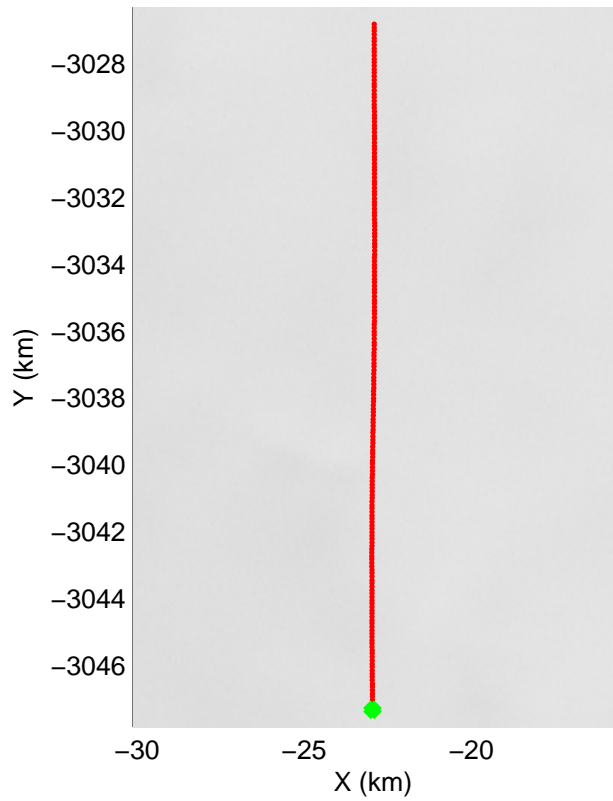
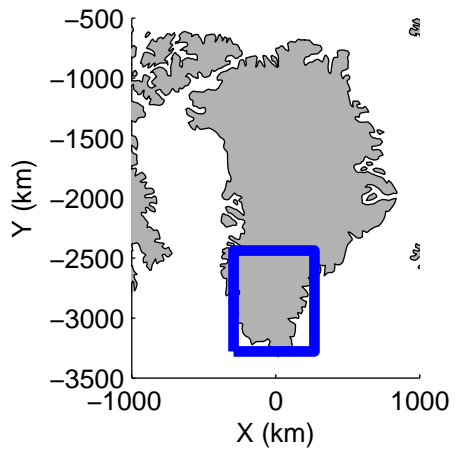
accum 2011_Greenland_P3: "SE Flank 01" 20110414_01_053: 12:45:49.1 to 12:48:53.7 GPS






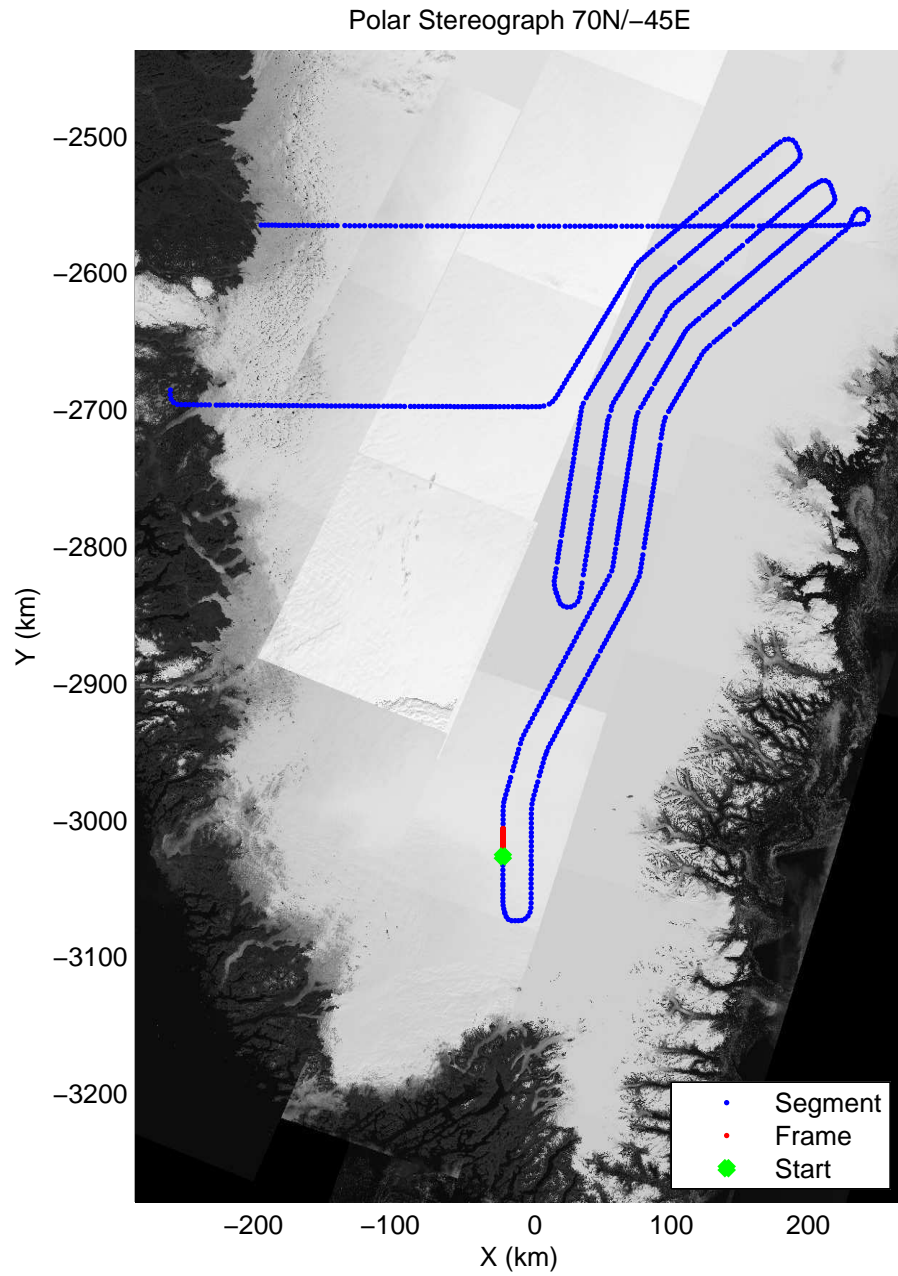

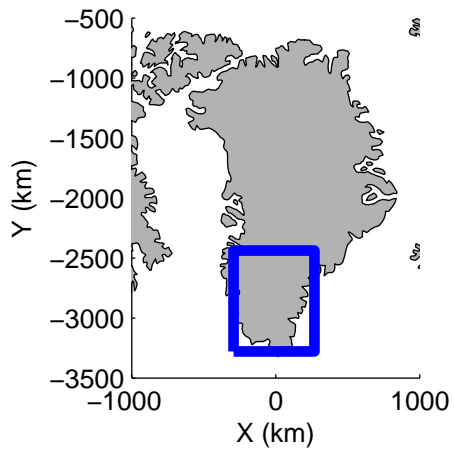
accum 2011_Greenland_P3: "SE Flank 01" 20110414_01_054: 12:48:53.9 to 12:51:46.4 GPS






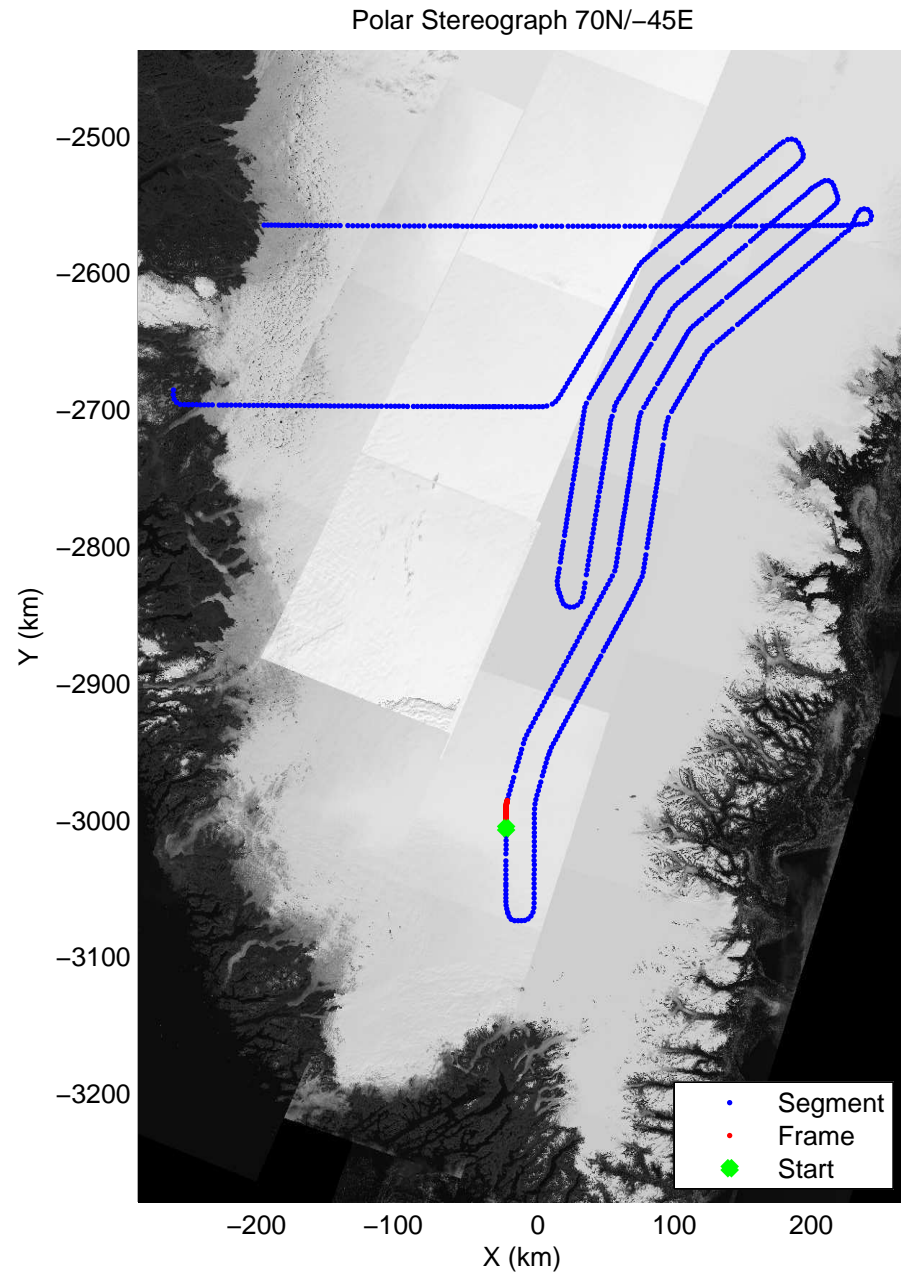
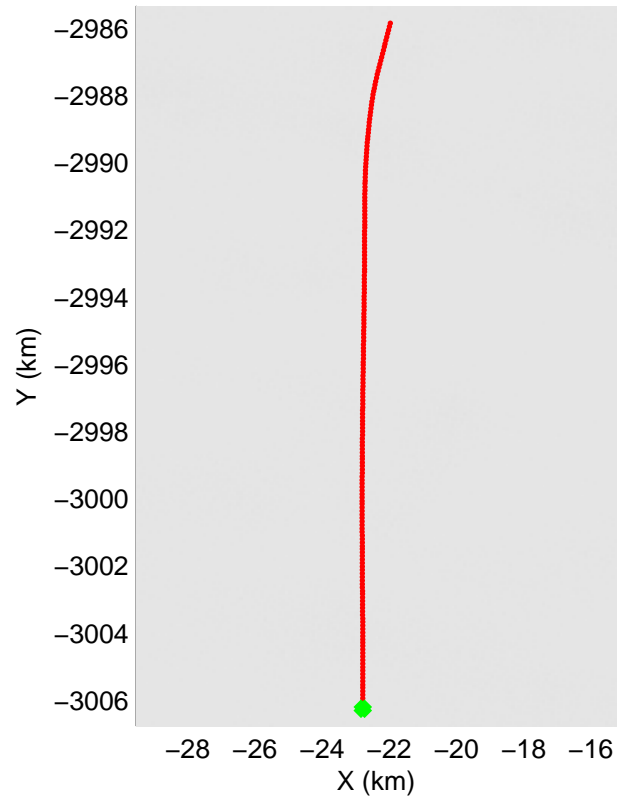
accum 2011_Greenland_P3: "SE Flank 01" 20110414_01_055: 12:51:46.5 to 12:54:11.2 GPS






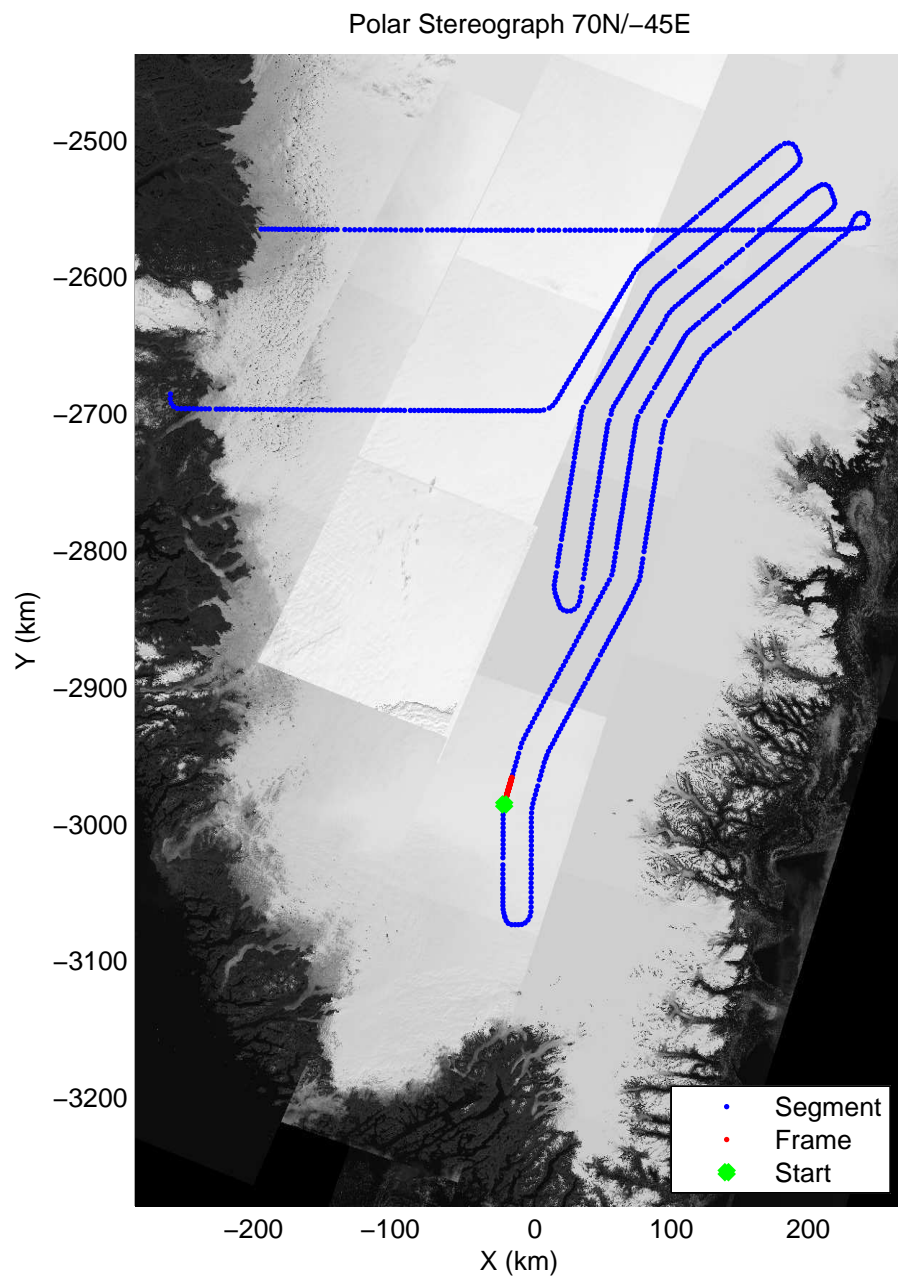
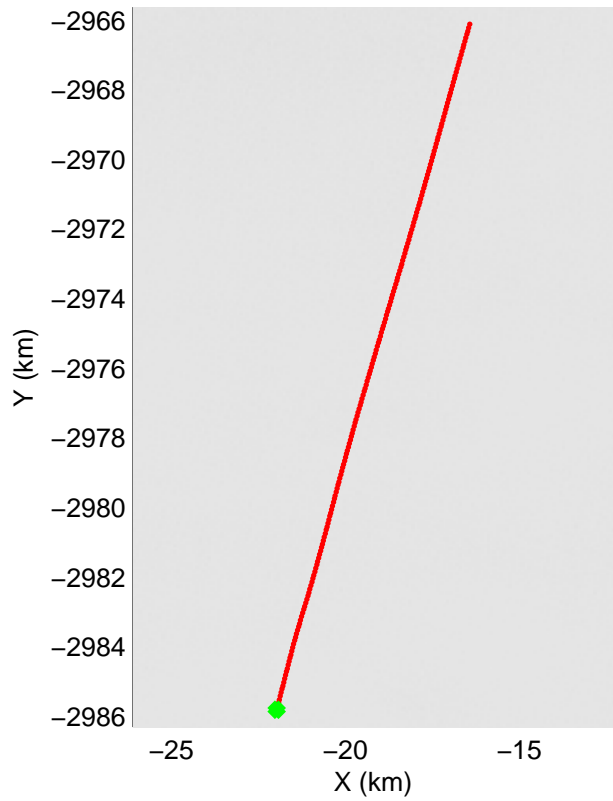
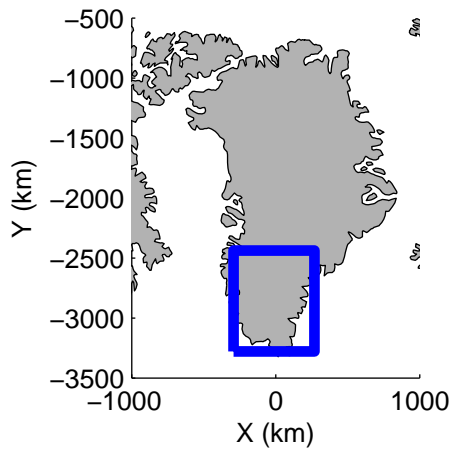
accum 2011_Greenland_P3: "SE Flank 01" 20110414_01_056: 12:54:11.3 to 12:56:39.0 GPS






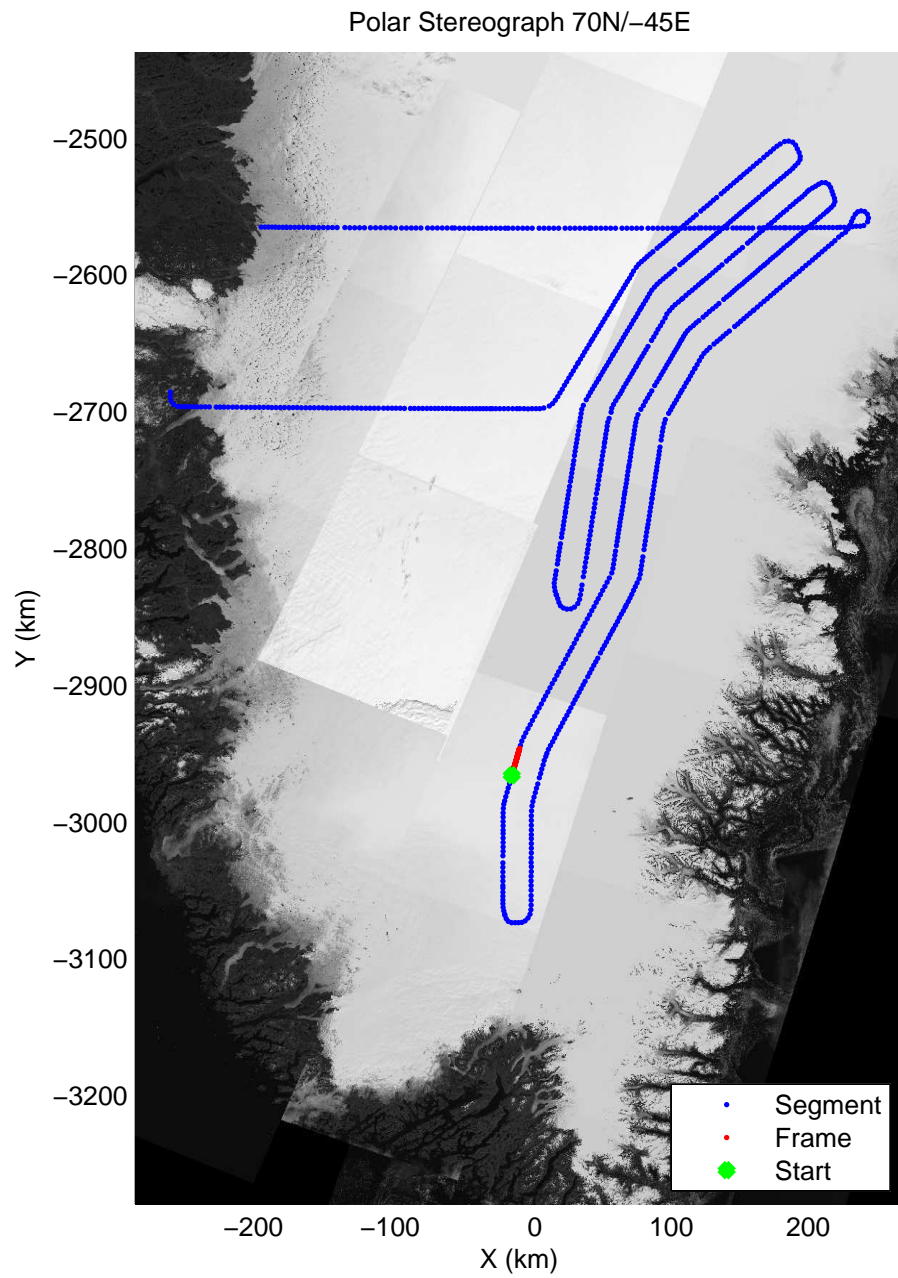
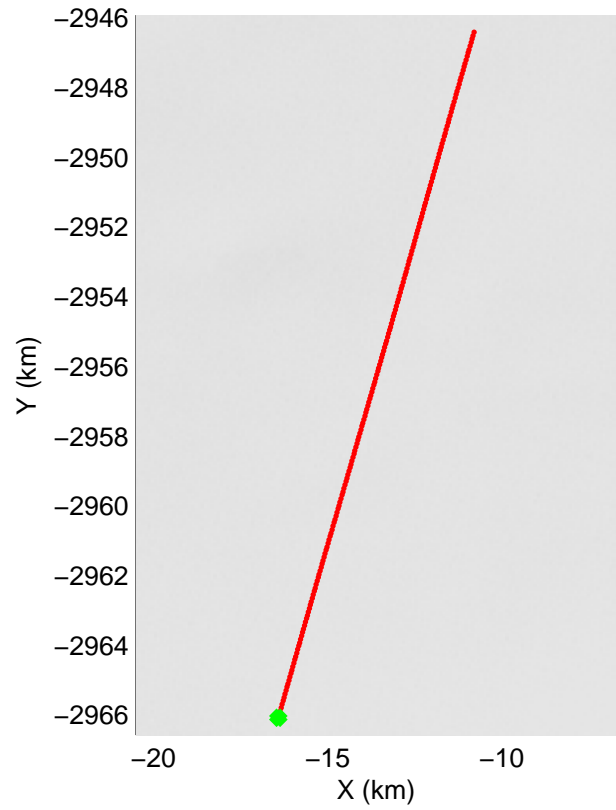
accum 2011_Greenland_P3: "SE Flank 01" 20110414_01_057: 12:56:39.2 to 12:59:10.2 GPS






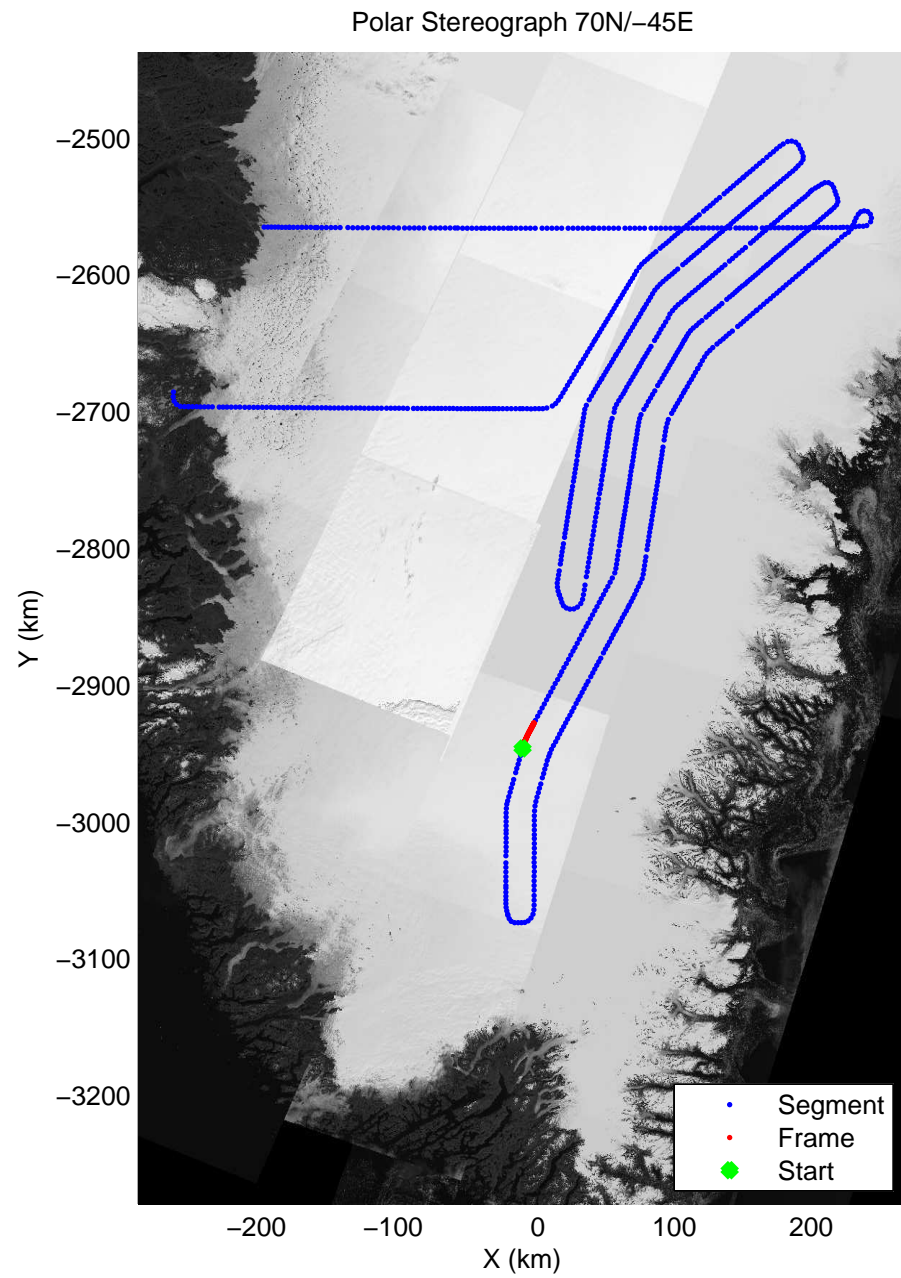
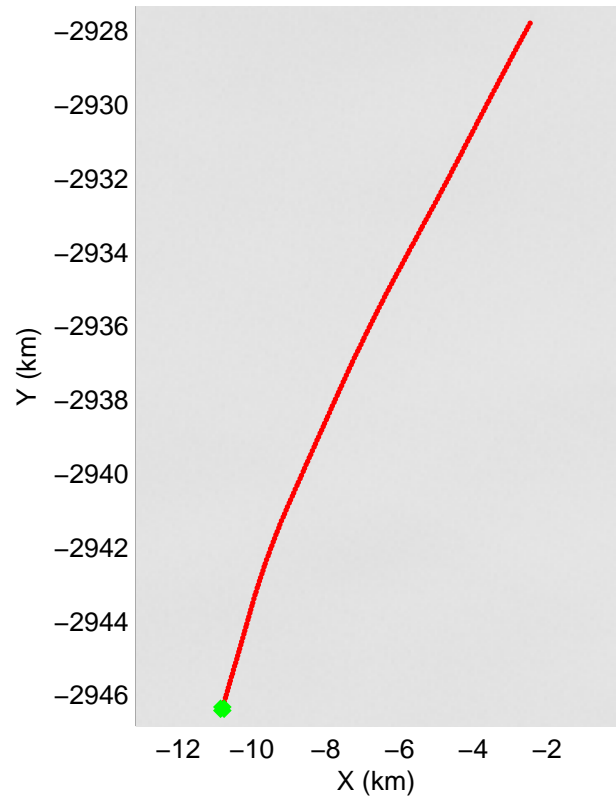
accum 2011_Greenland_P3: "SE Flank 01" 20110414_01_058: 12:59:10.4 to 13:01:37.6 GPS






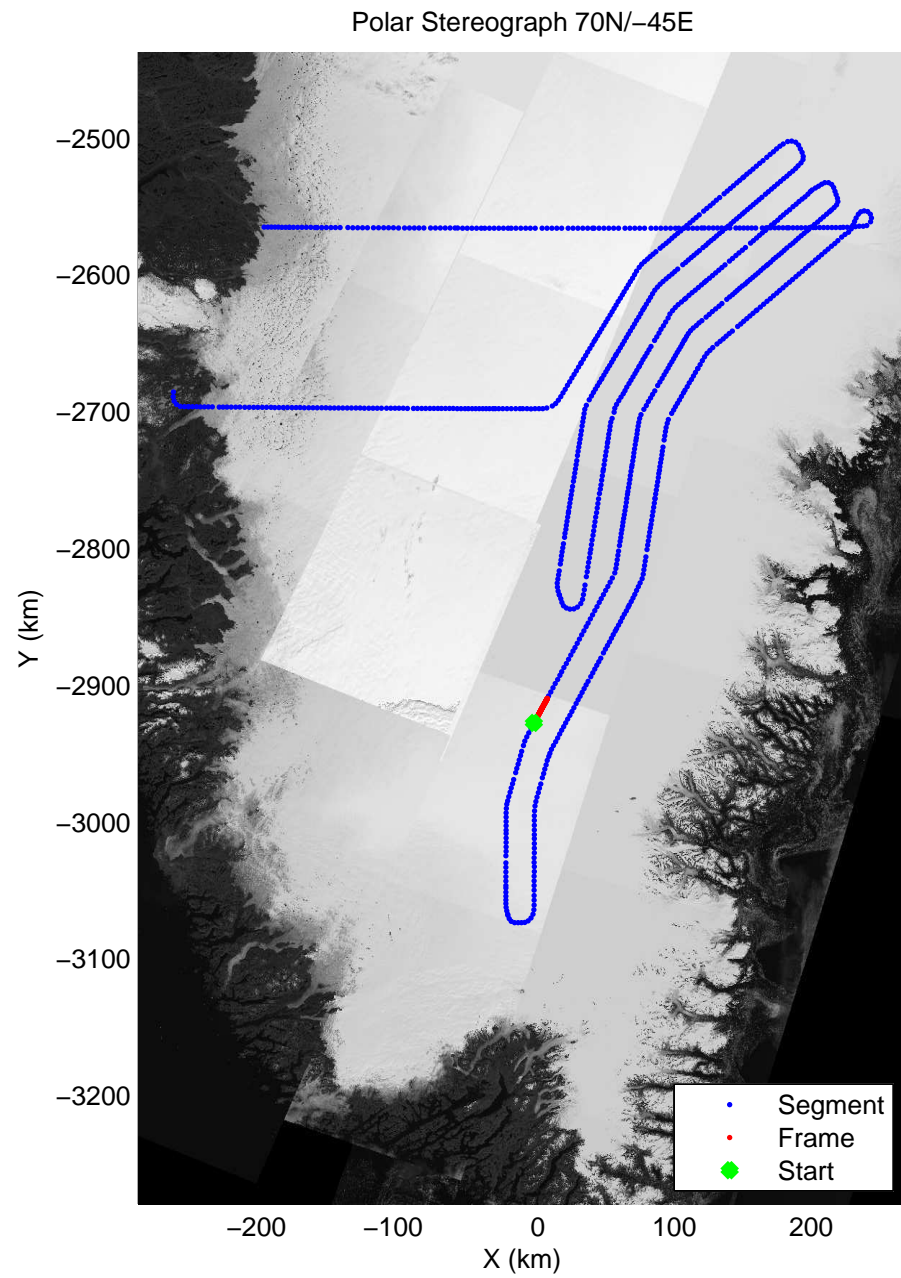
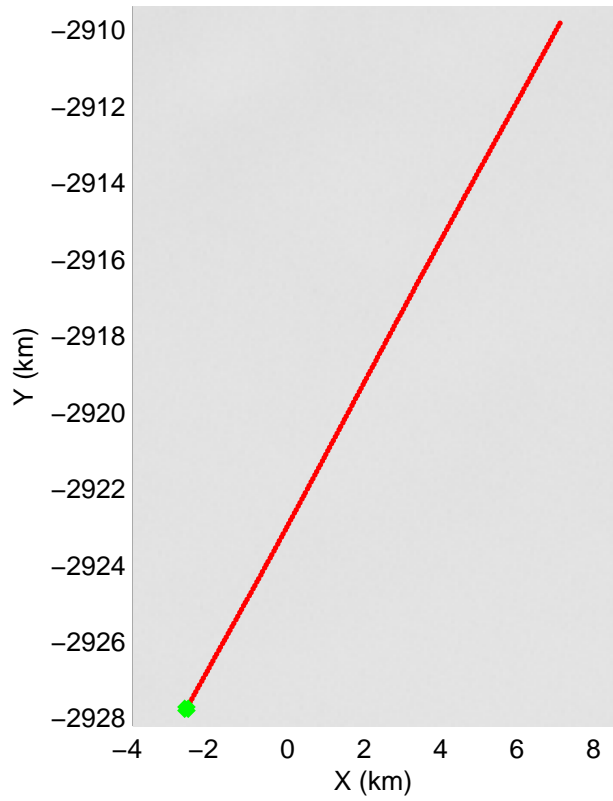
accum 2011_Greenland_P3: "SE Flank 01" 20110414_01_059: 13:01:37.8 to 13:04:04.3 GPS






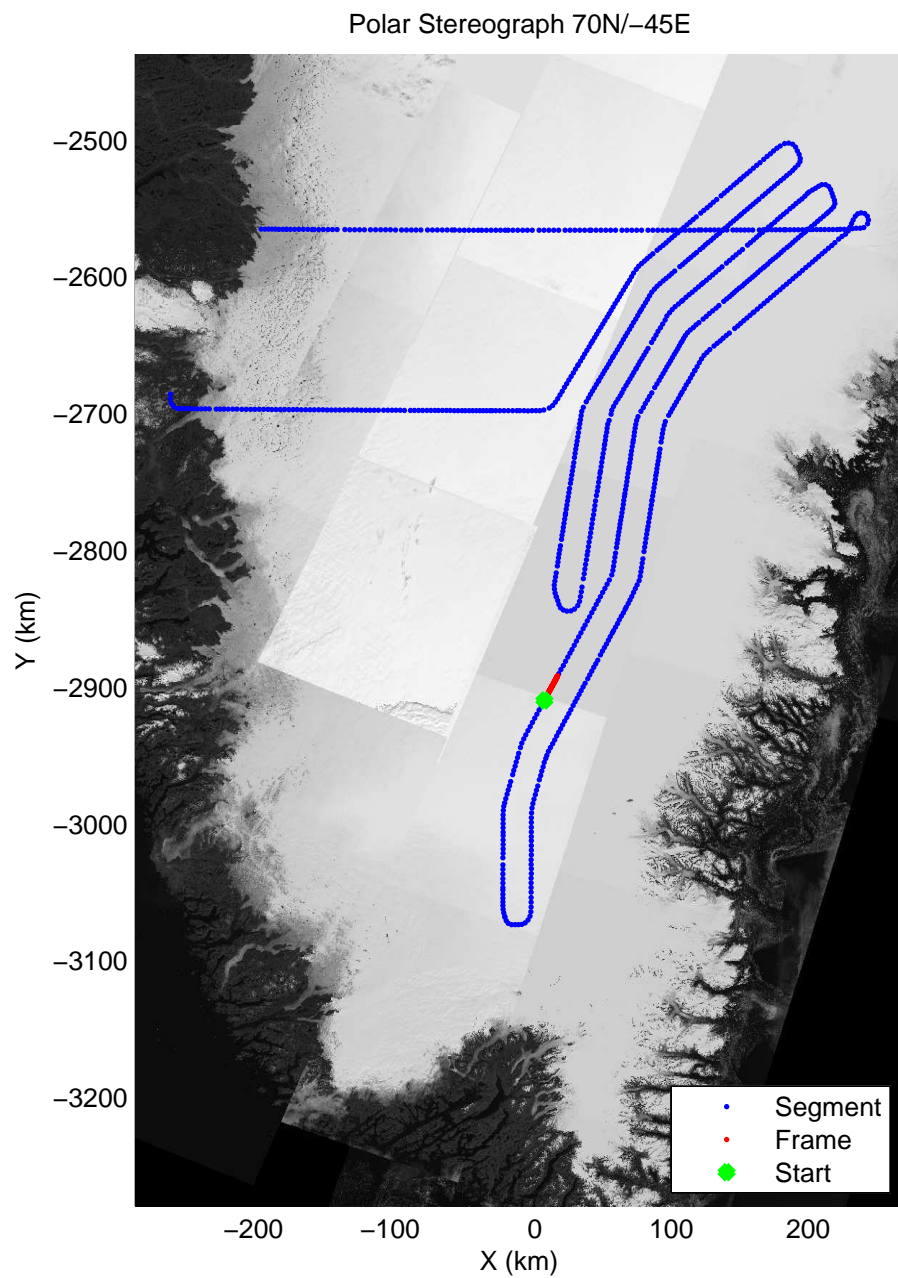
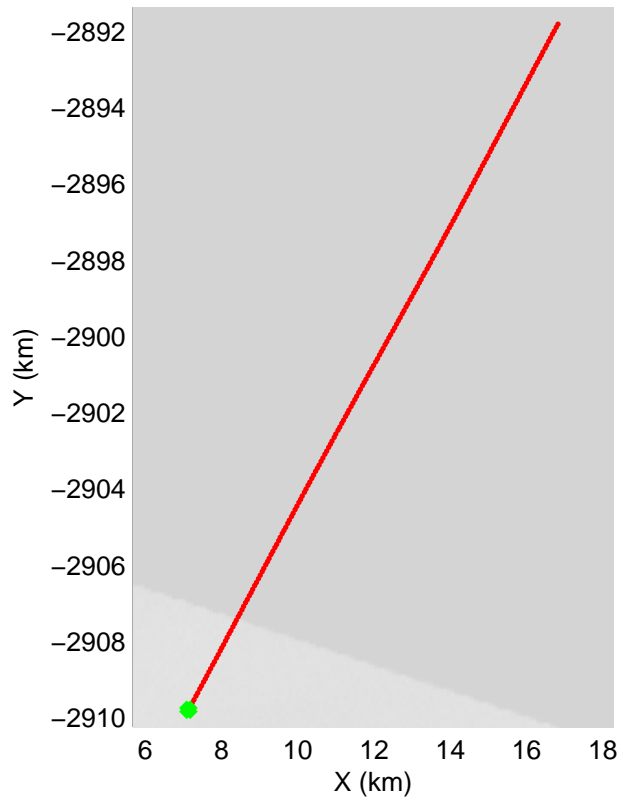
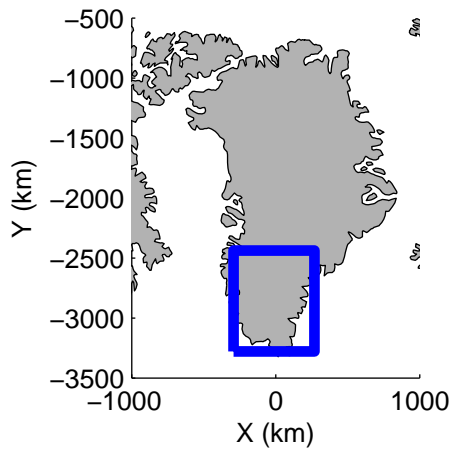
accum 2011_Greenland_P3: "SE Flank 01" 20110414_01_060: 13:04:04.5 to 13:06:25.8 GPS






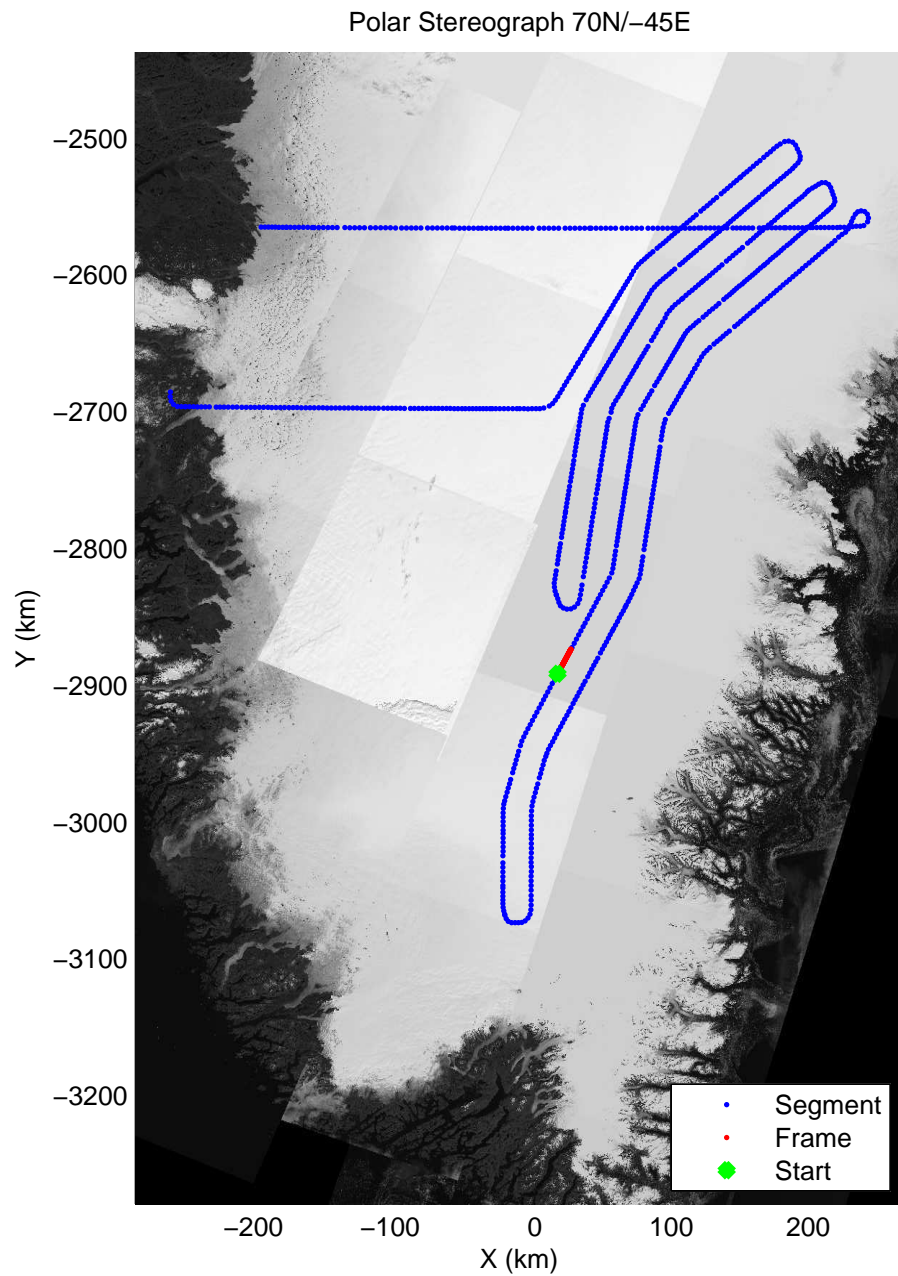
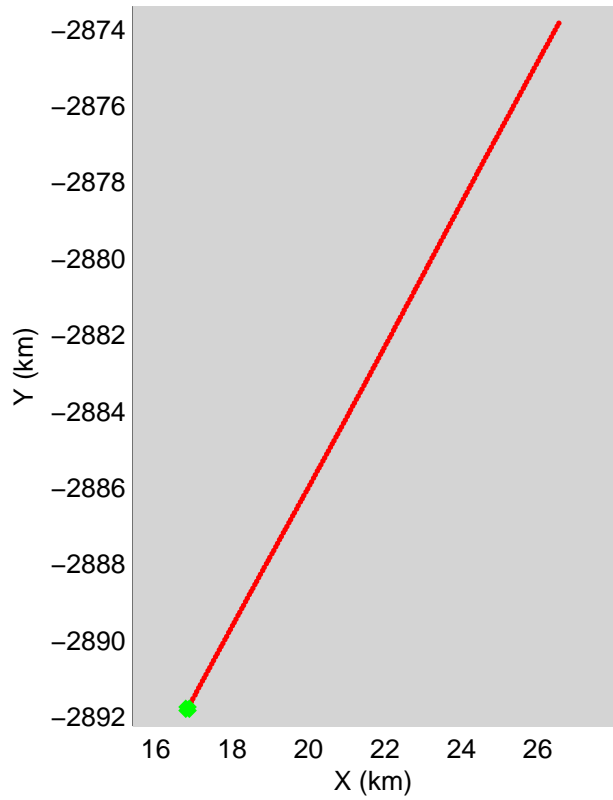
accum 2011_Greenland_P3: "SE Flank 01" 20110414_01_061: 13:06:26.1 to 13:08:44.9 GPS






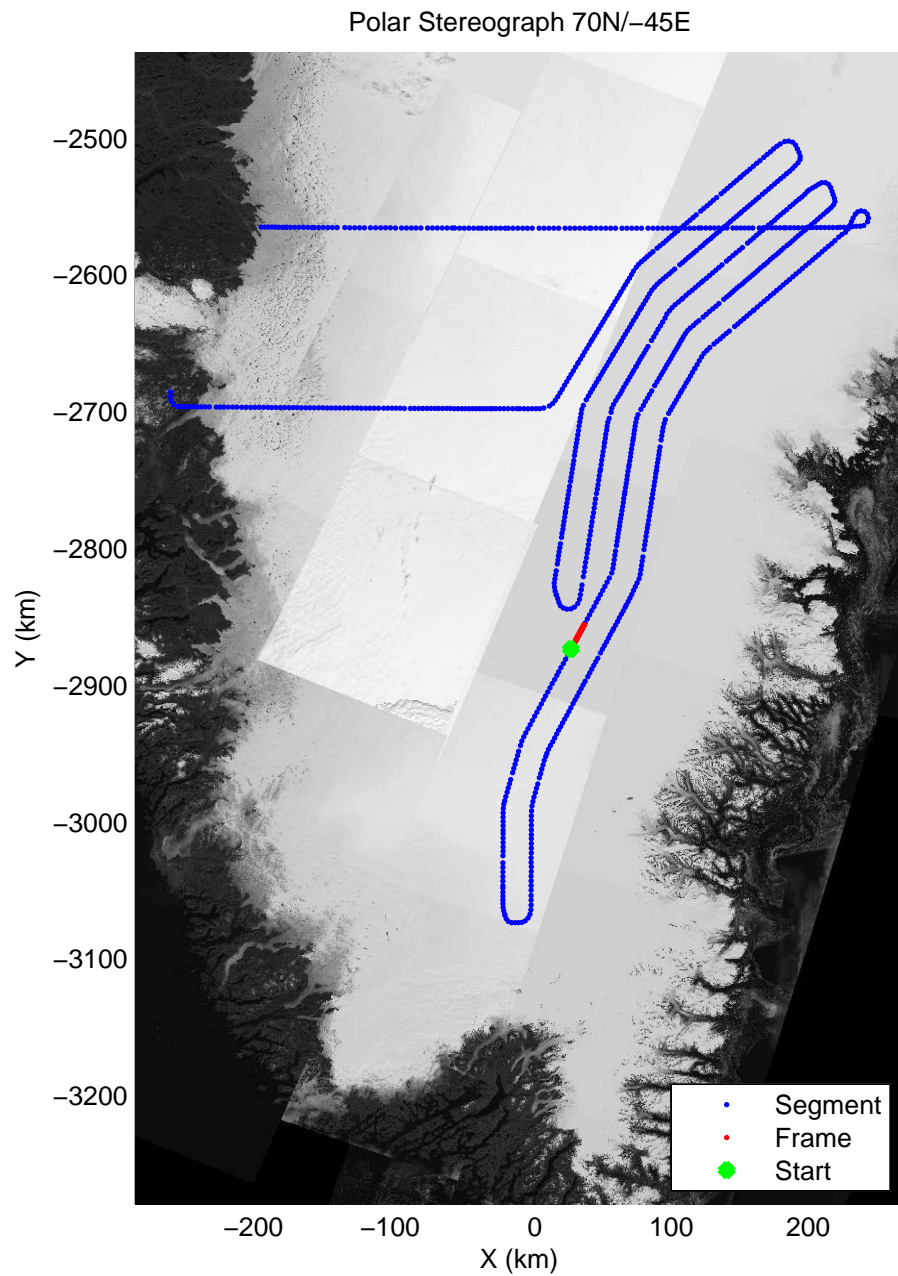
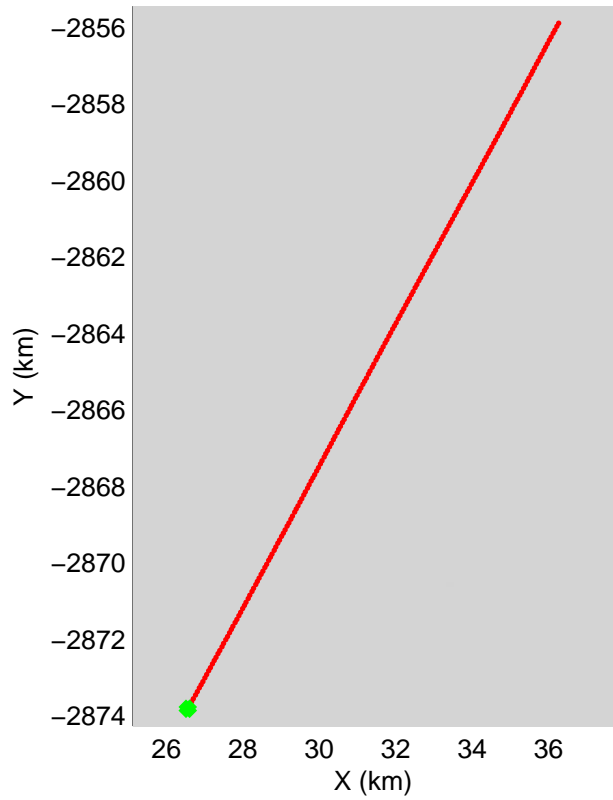
accum 2011_Greenland_P3: "SE Flank 01" 20110414_01_062: 13:08:45.2 to 13:11:03.8 GPS






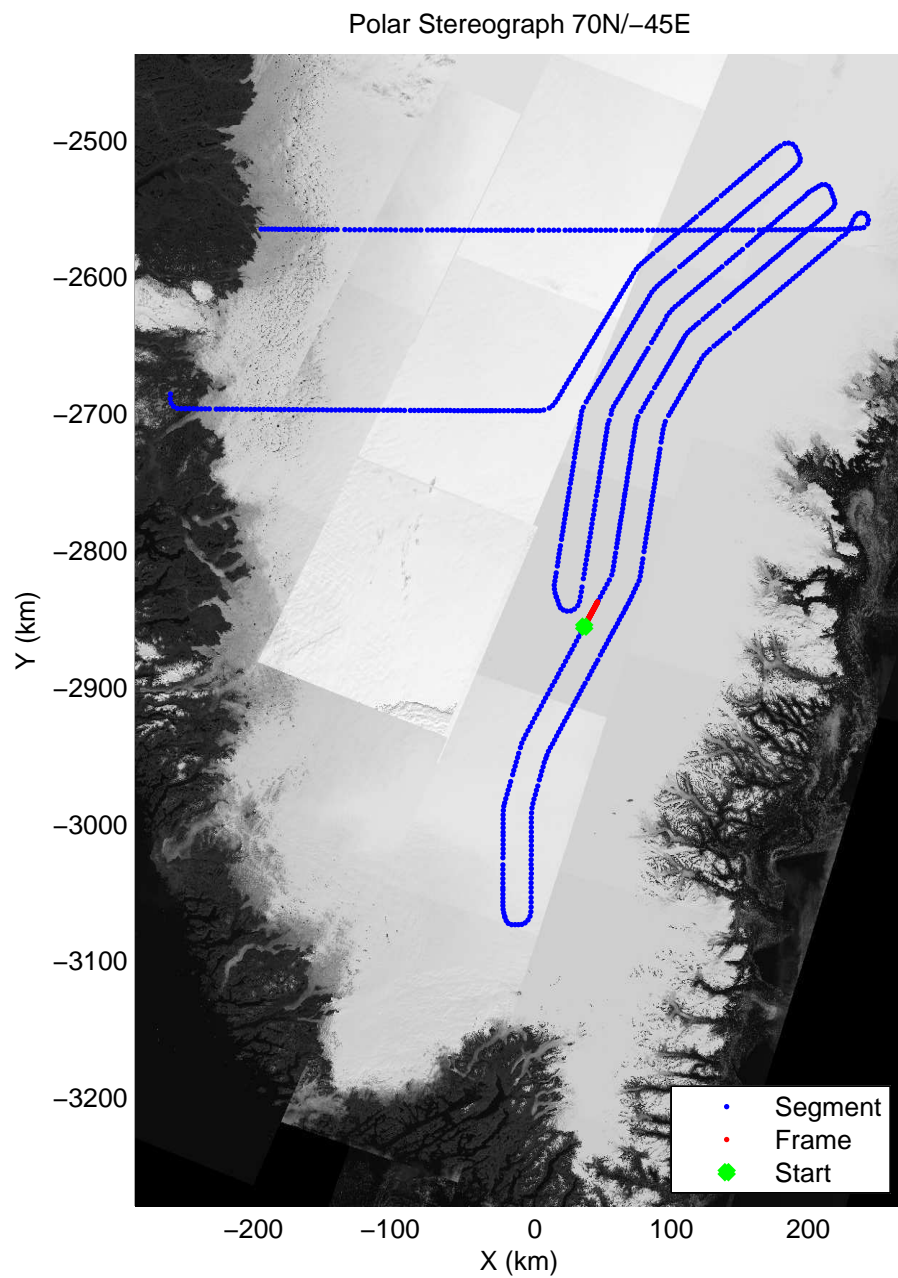
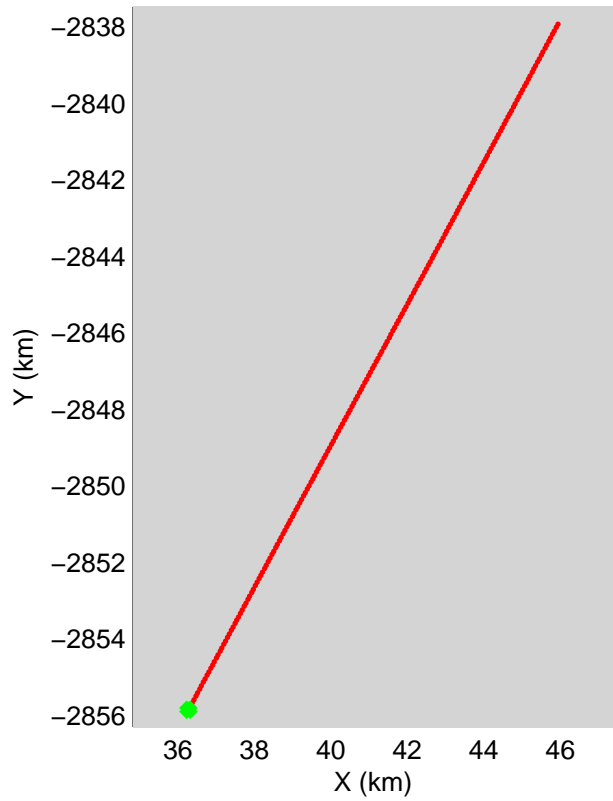
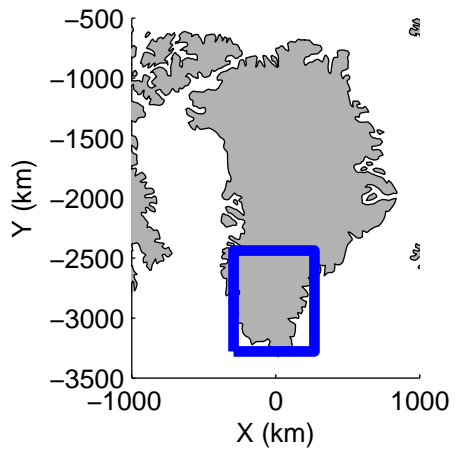
accum 2011_Greenland_P3: "SE Flank 01" 20110414_01_063: 13:11:04.0 to 13:13:22.6 GPS






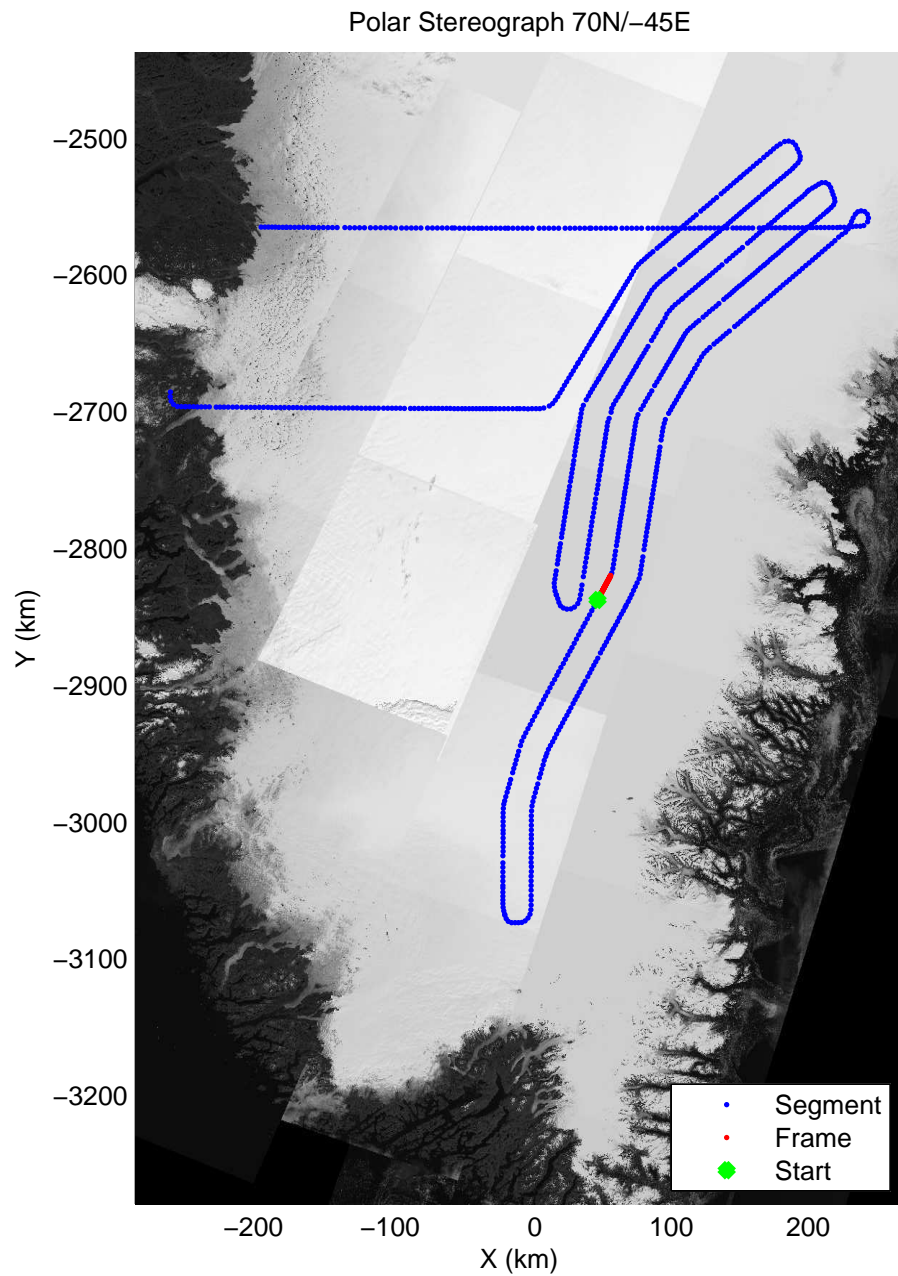
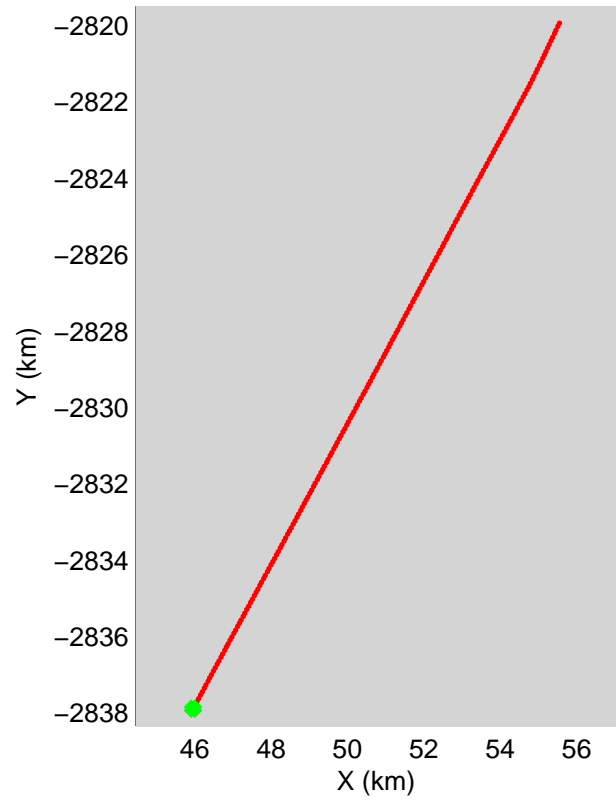
accum 2011_Greenland_P3: "SE Flank 01" 20110414_01_064: 13:13:22.8 to 13:15:41.1 GPS






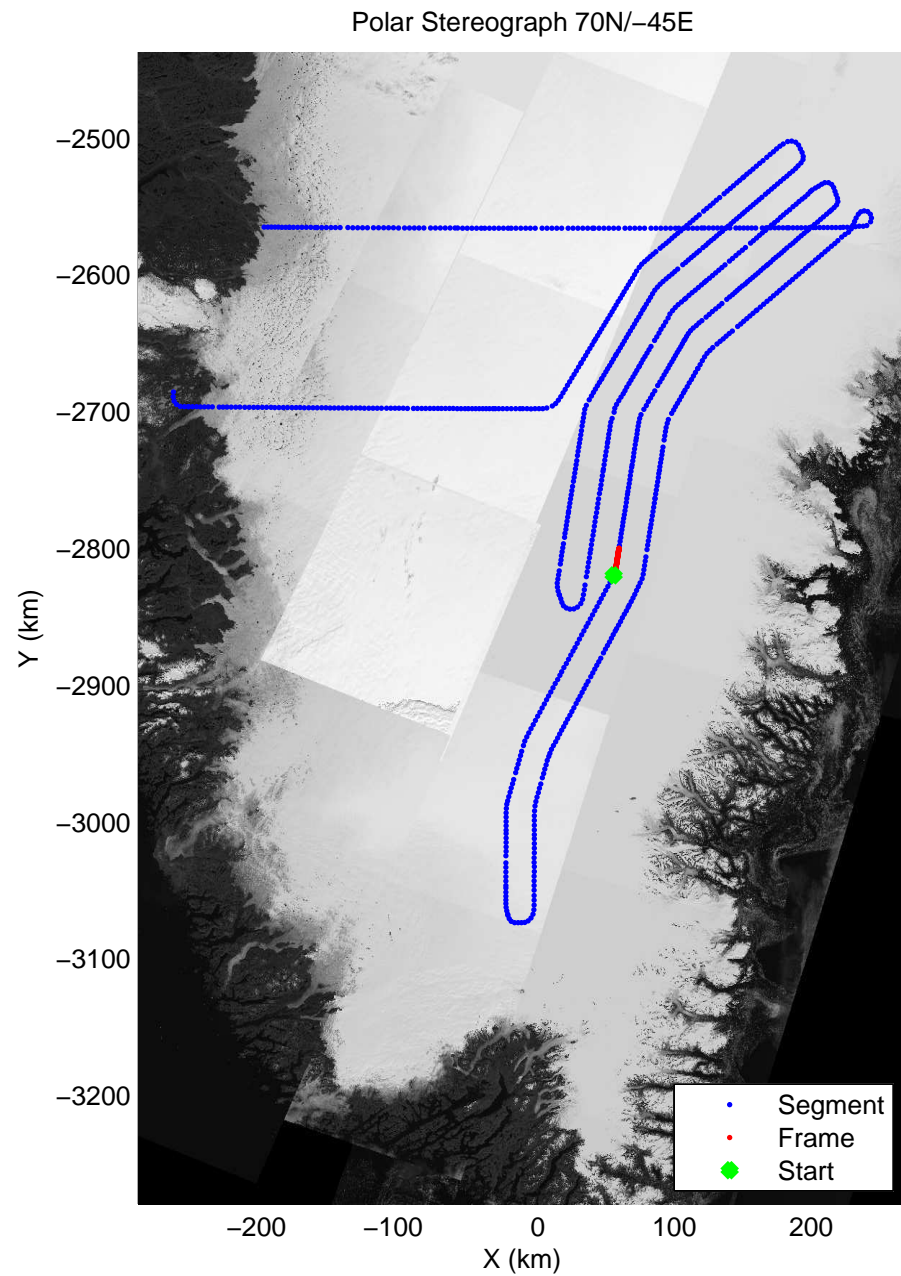
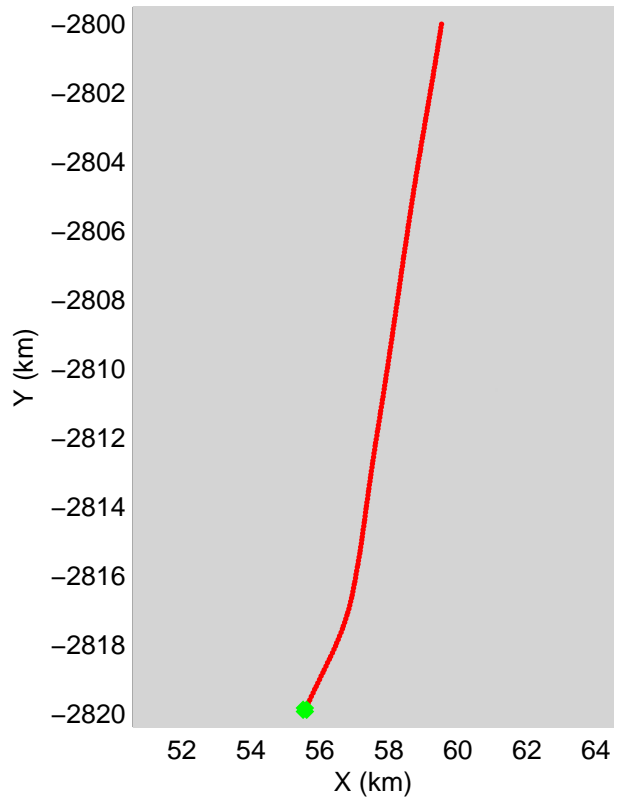
accum 2011_Greenland_P3: "SE Flank 01" 20110414_01_065: 13:15:41.3 to 13:18:00.5 GPS






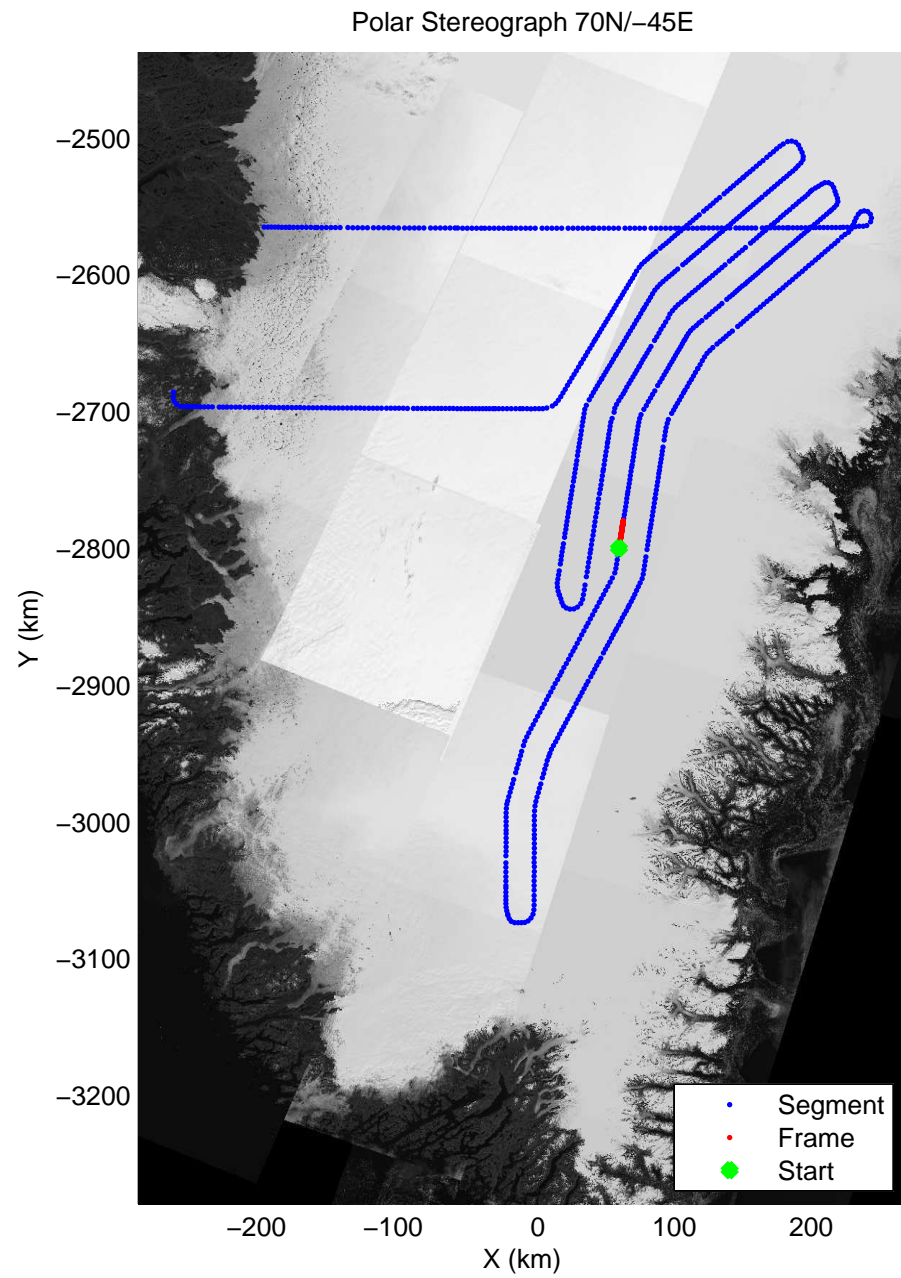
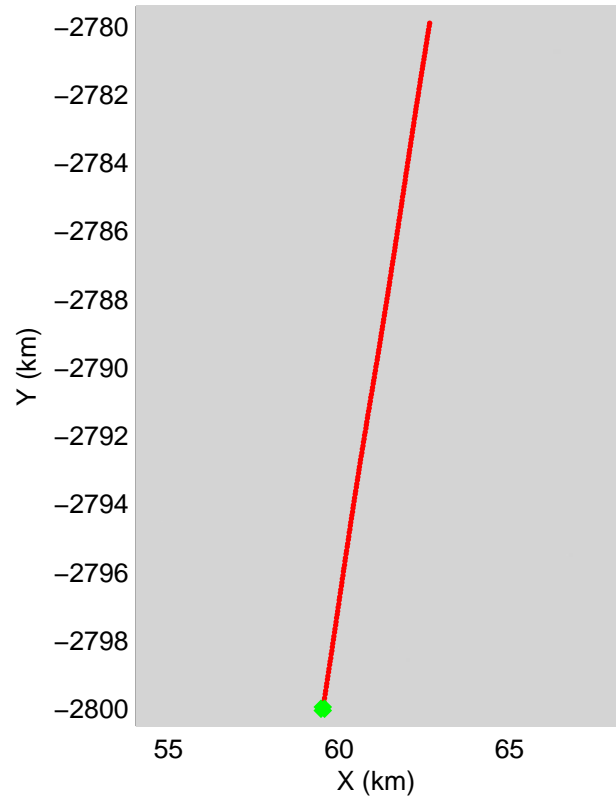
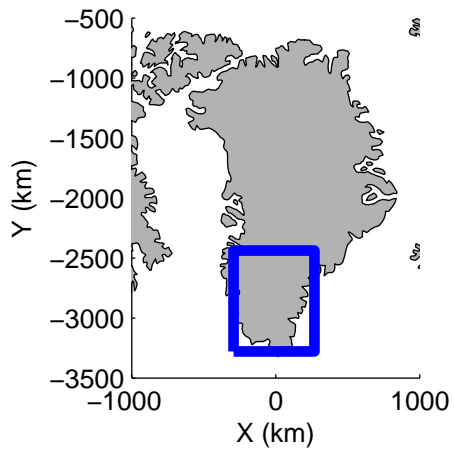
accum 2011_Greenland_P3: "SE Flank 01" 20110414_01_066: 13:18:00.7 to 13:20:19.4 GPS






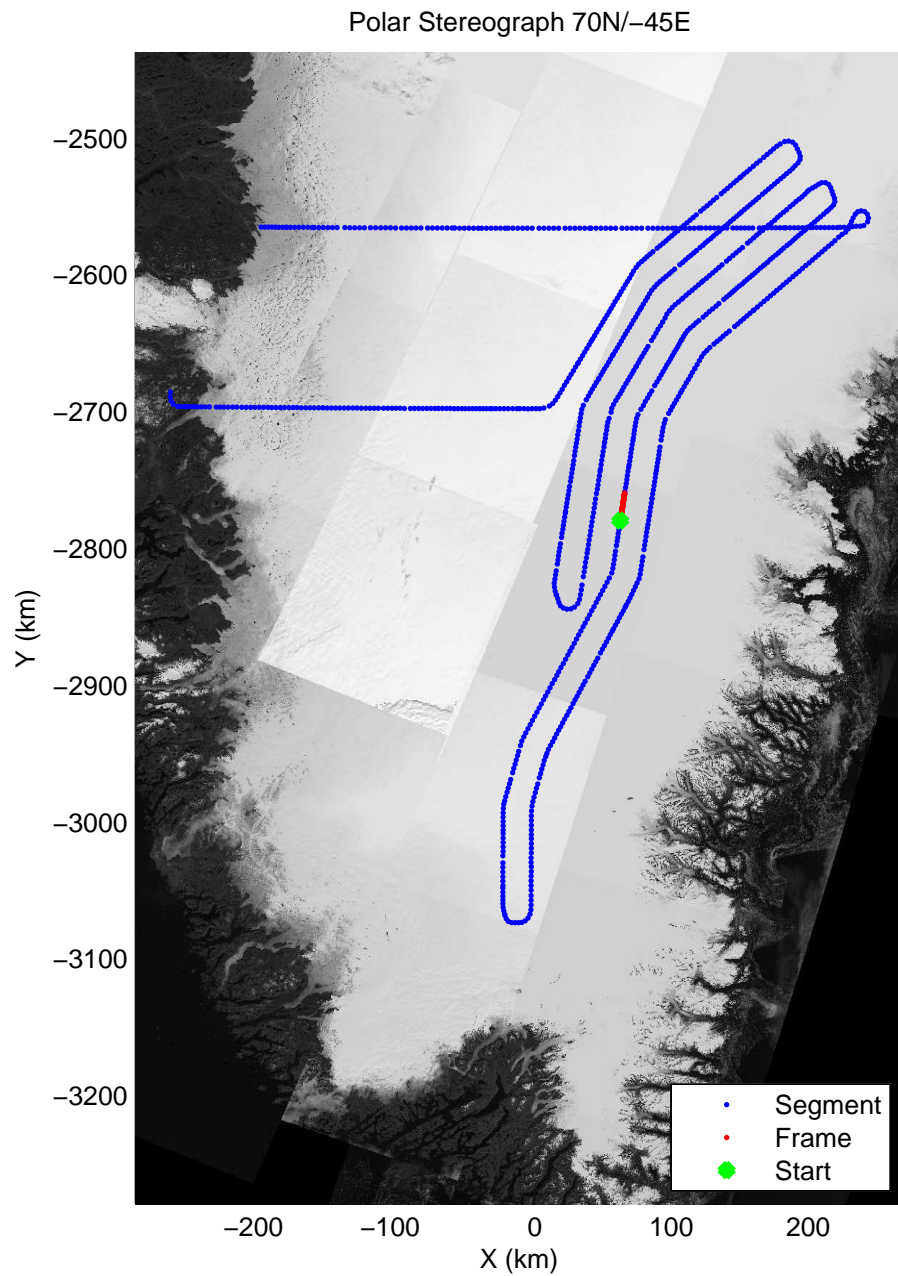
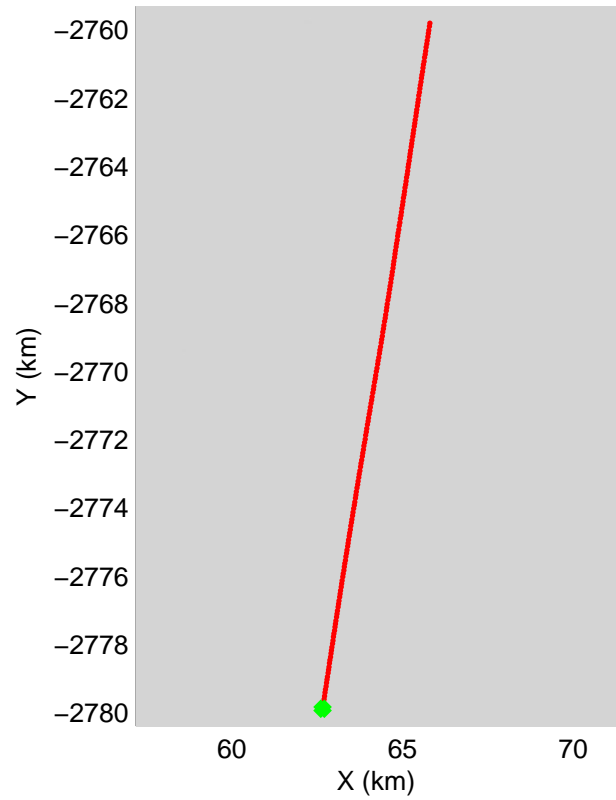
accum 2011_Greenland_P3: "SE Flank 01" 20110414_01_067: 13:20:19.6 to 13:22:46.7 GPS






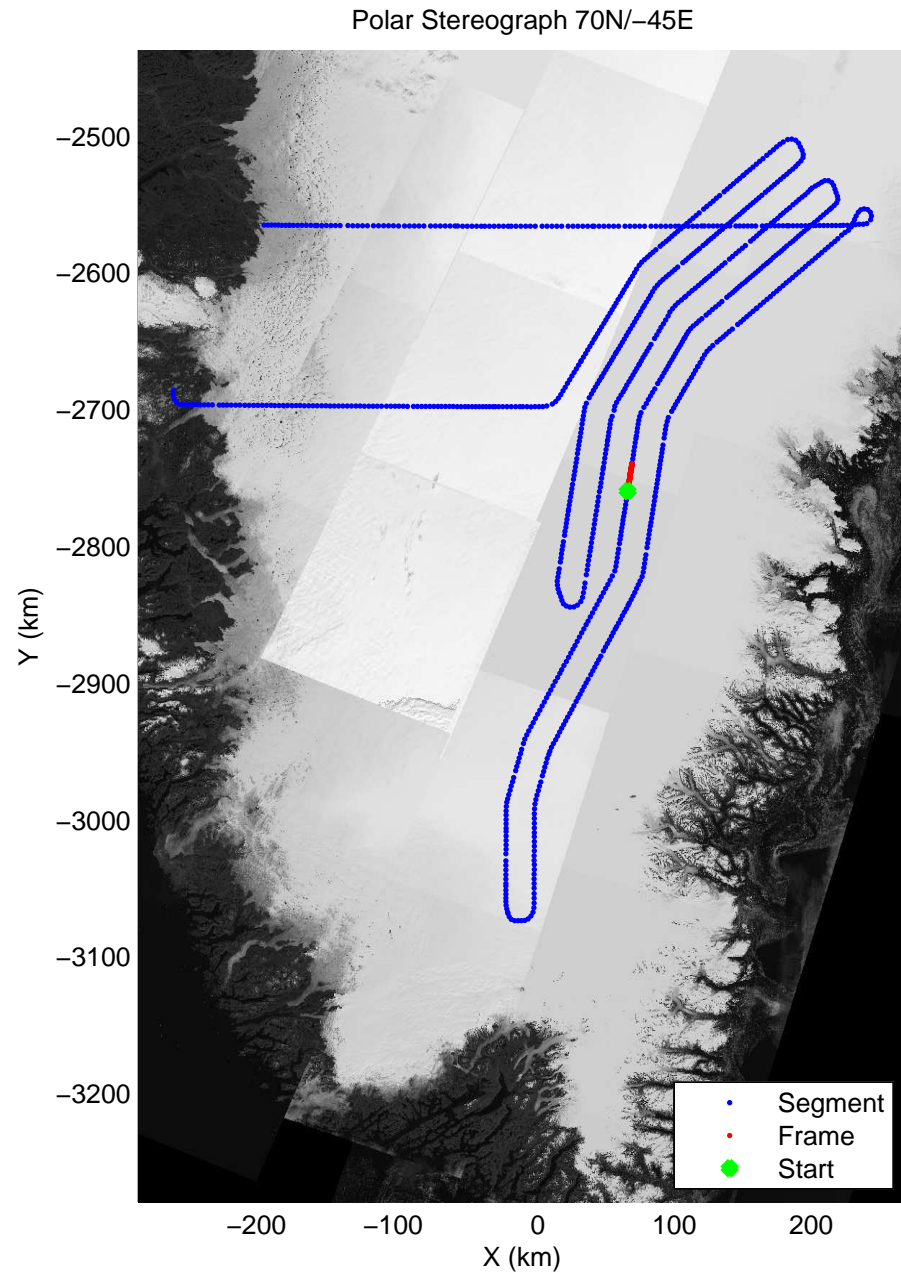
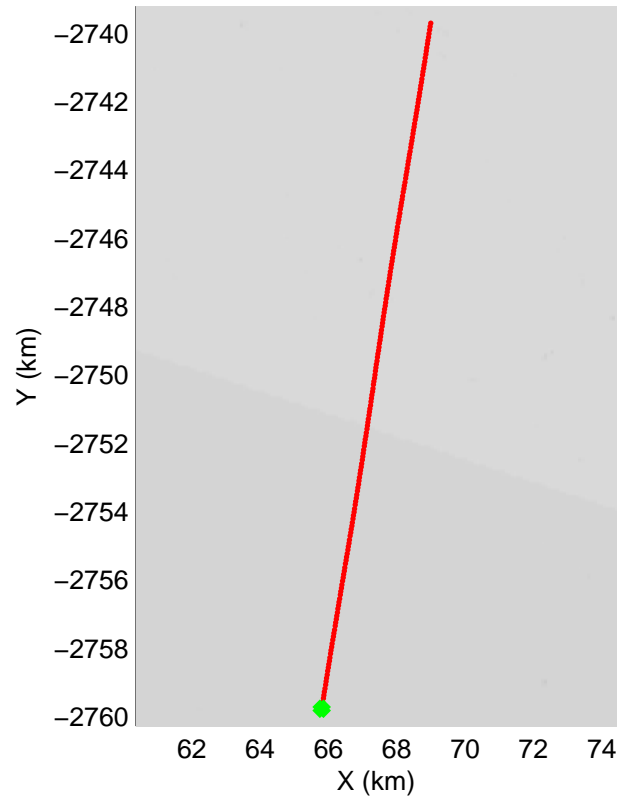
accum 2011_Greenland_P3: "SE Flank 01" 20110414_01_068: 13:22:46.8 to 13:25:31.5 GPS







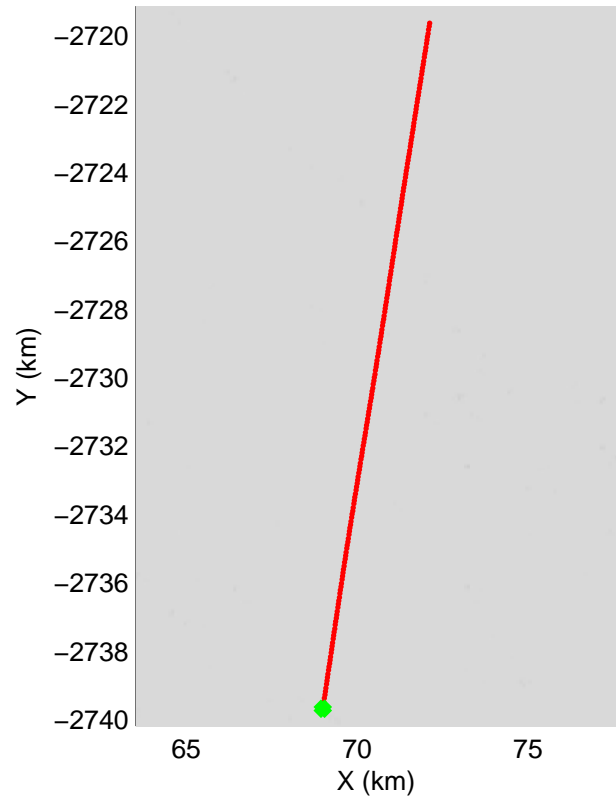
accum 2011_Greenland_P3: "SE Flank 01" 20110414_01_069: 13:25:31.7 to 13:28:13.2 GPS







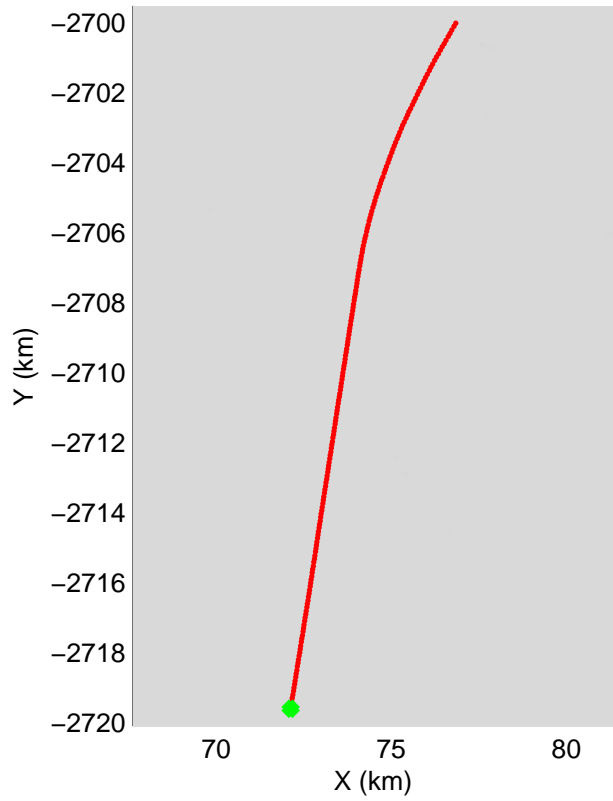
accum 2011_Greenland_P3: "SE Flank 01" 20110414_01_070: 13:28:13.4 to 13:30:52.1 GPS






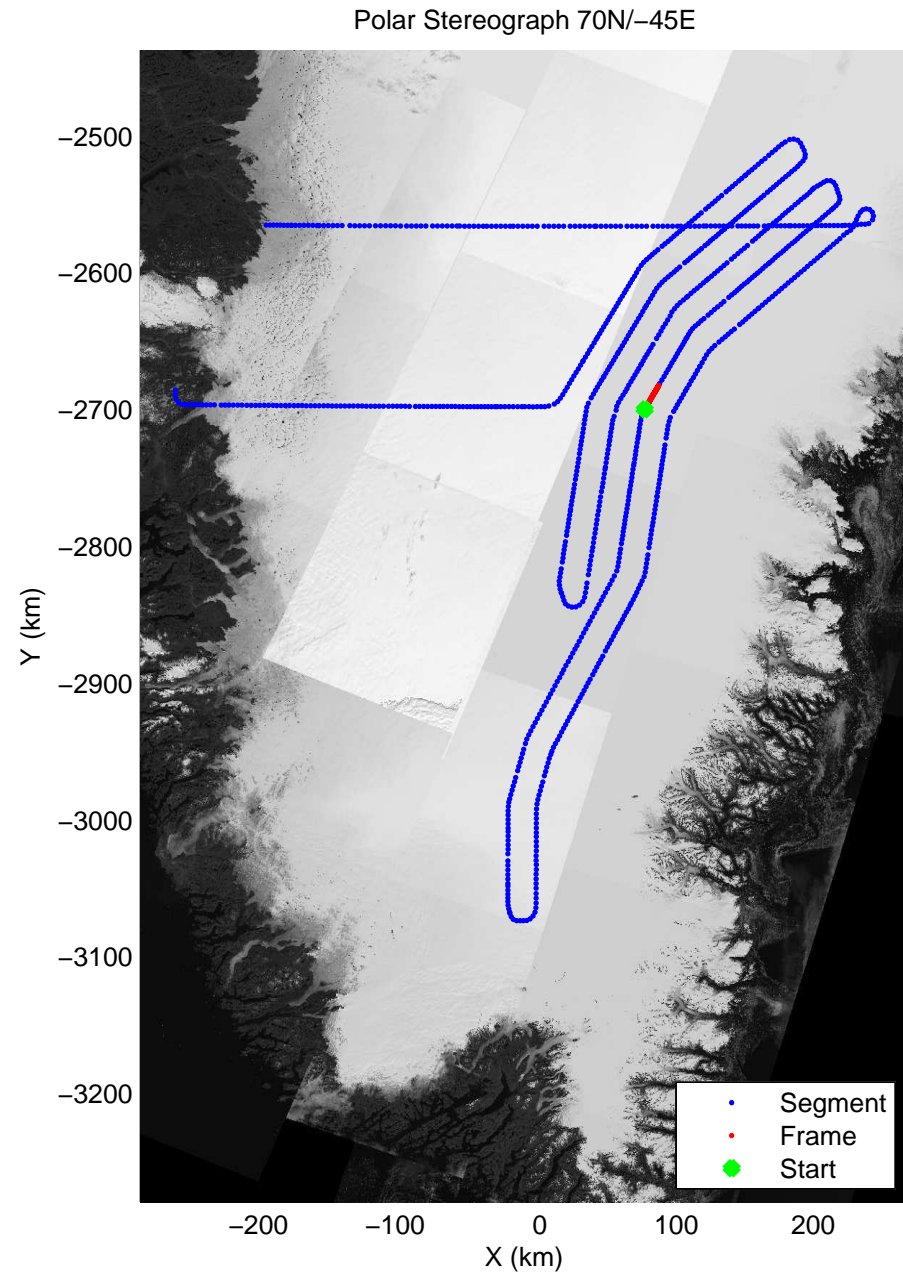
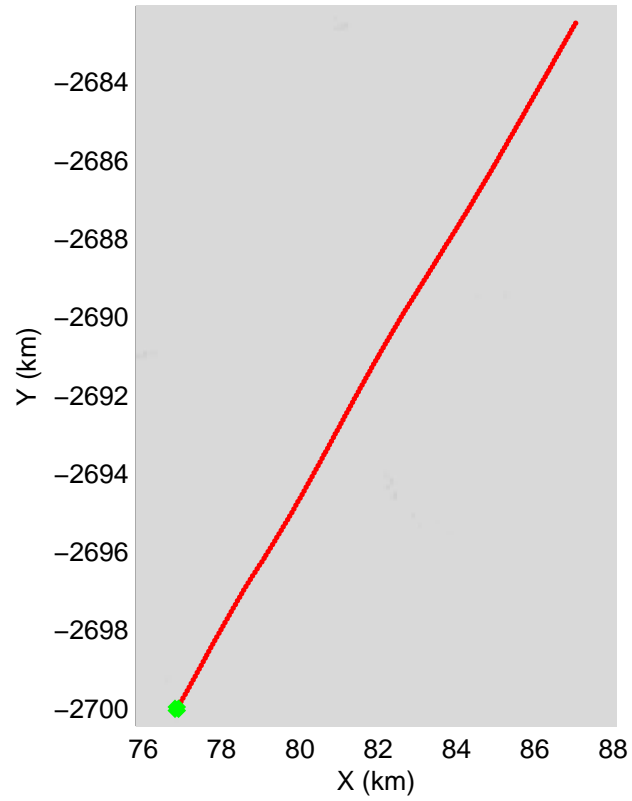
accum 2011_Greenland_P3: "SE Flank 01" 20110414_01_071: 13:30:52.3 to 13:33:31.0 GPS






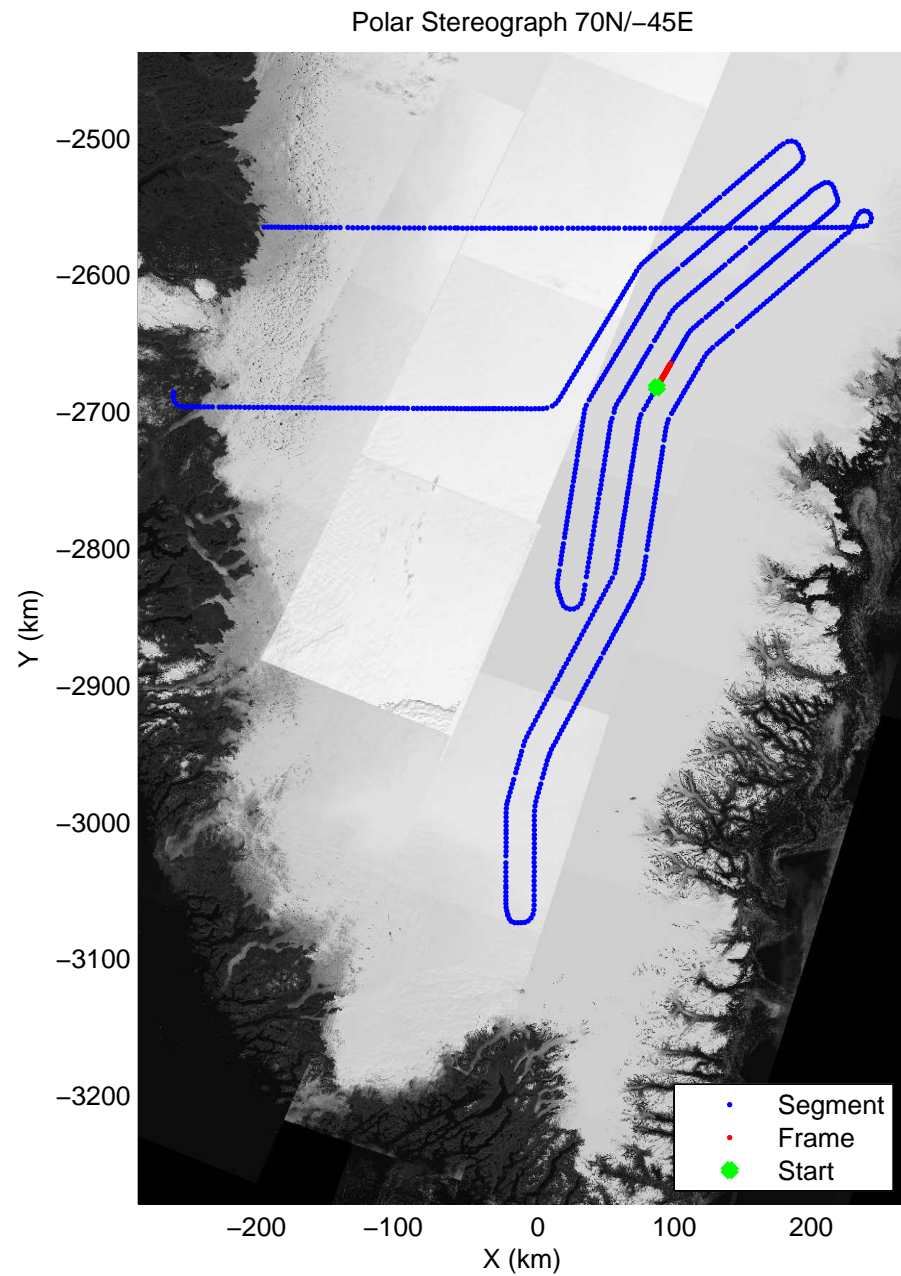
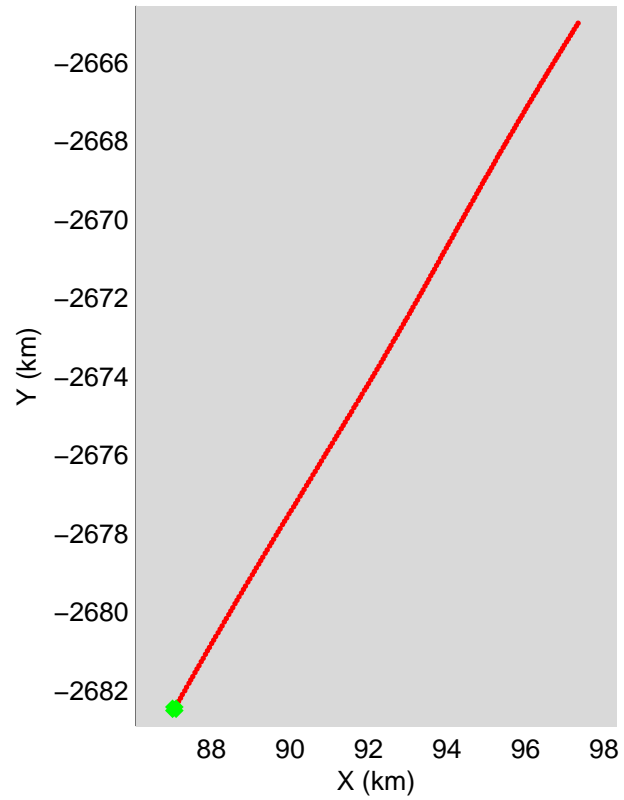
accum 2011_Greenland_P3: "SE Flank 01" 20110414_01_072: 13:33:31.2 to 13:36:11.8 GPS






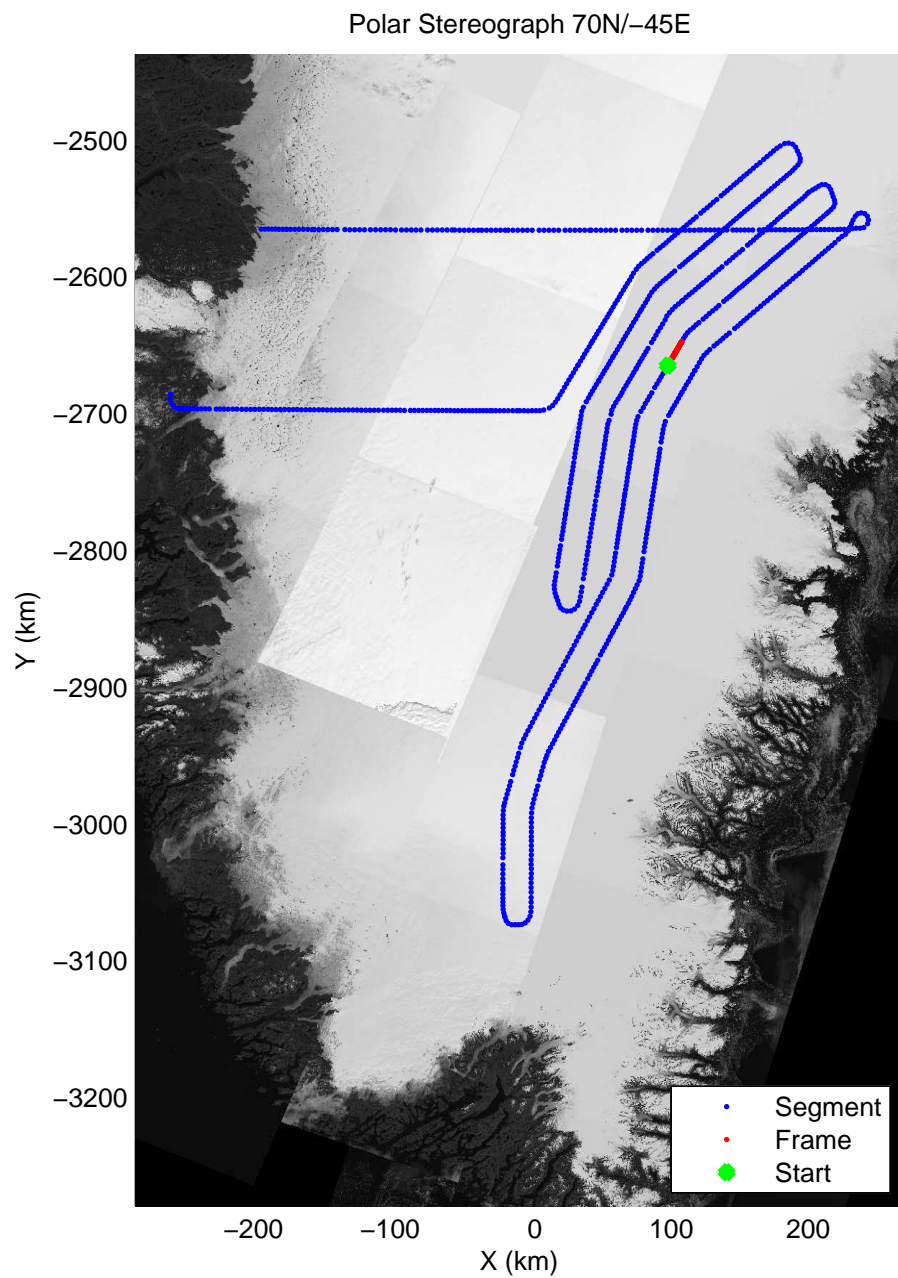
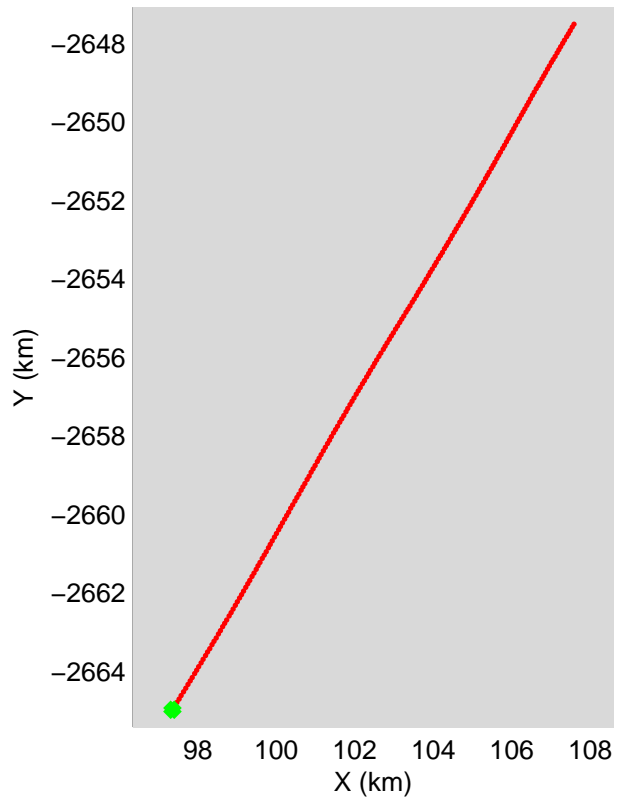
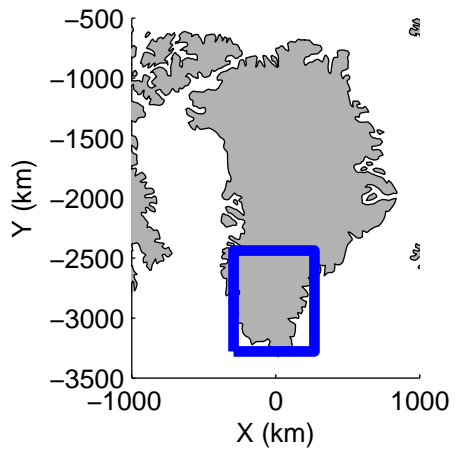
accum 2011_Greenland_P3: "SE Flank 01" 20110414_01_073: 13:36:11.9 to 13:38:43.8 GPS






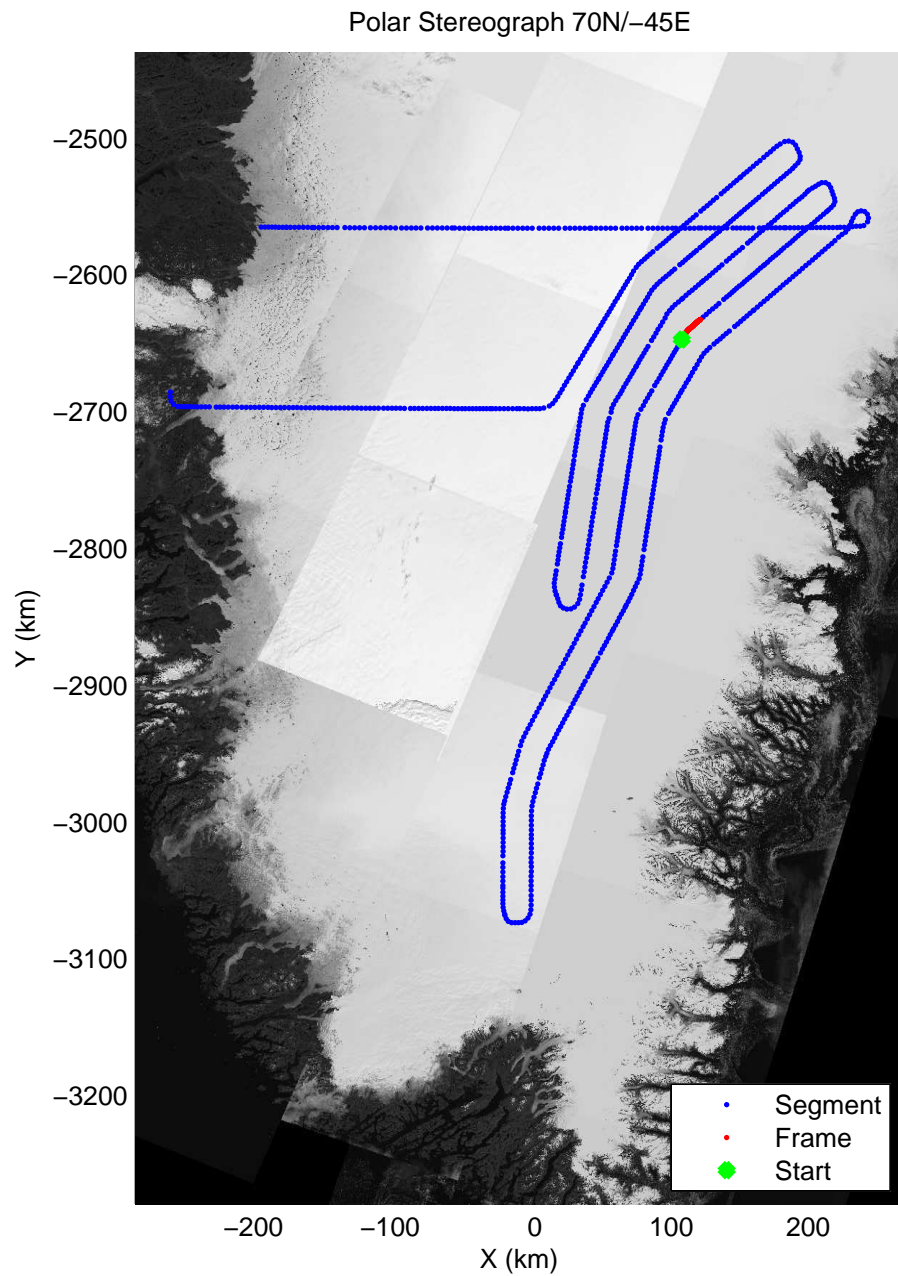
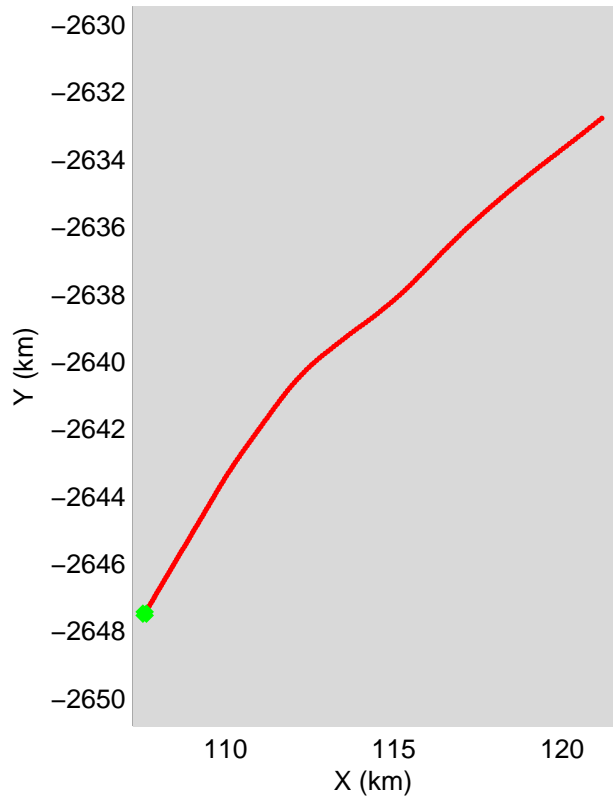
accum 2011_Greenland_P3: "SE Flank 01" 20110414_01_074: 13:38:44.1 to 13:41:26.3 GPS






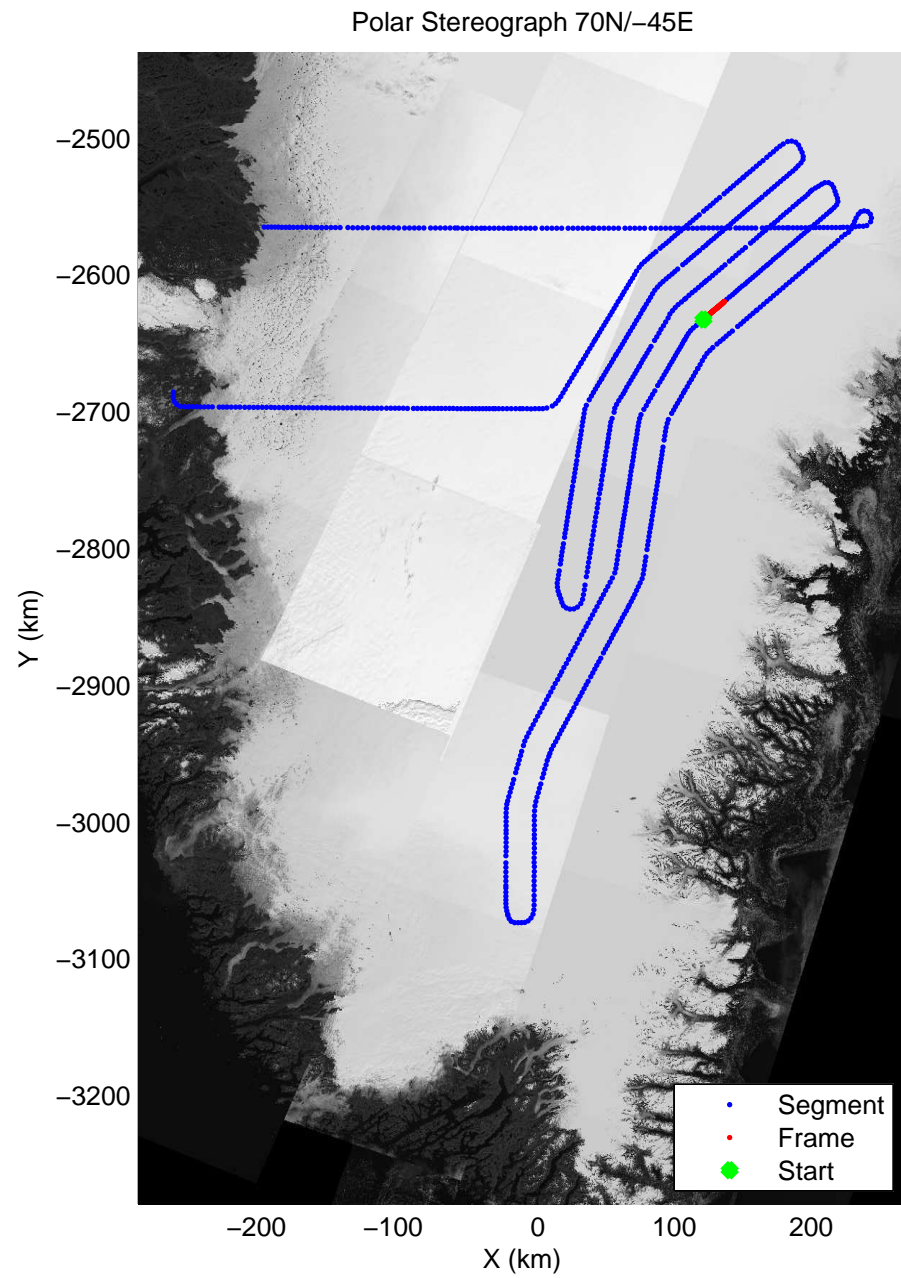
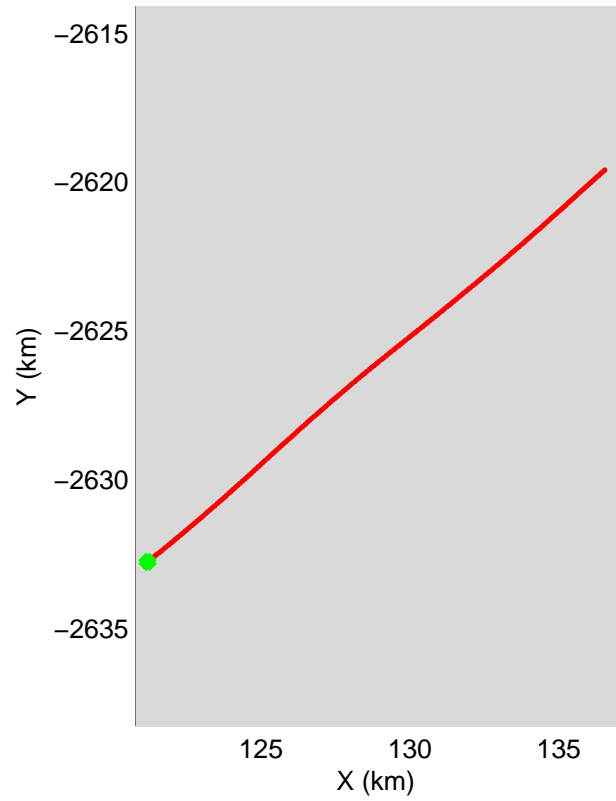
accum 2011_Greenland_P3: "SE Flank 01" 20110414_01_075: 13:41:26.5 to 13:44:34.2 GPS






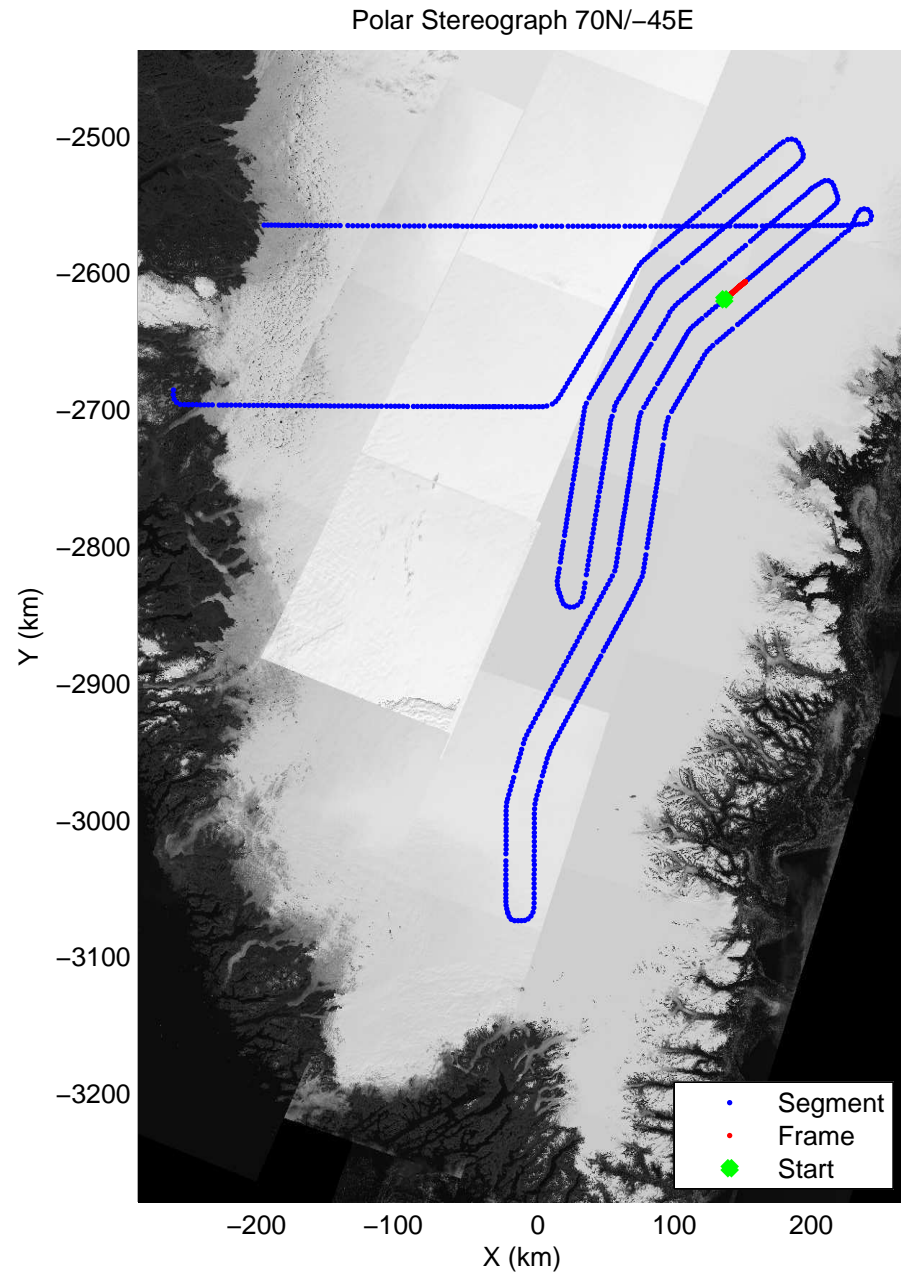
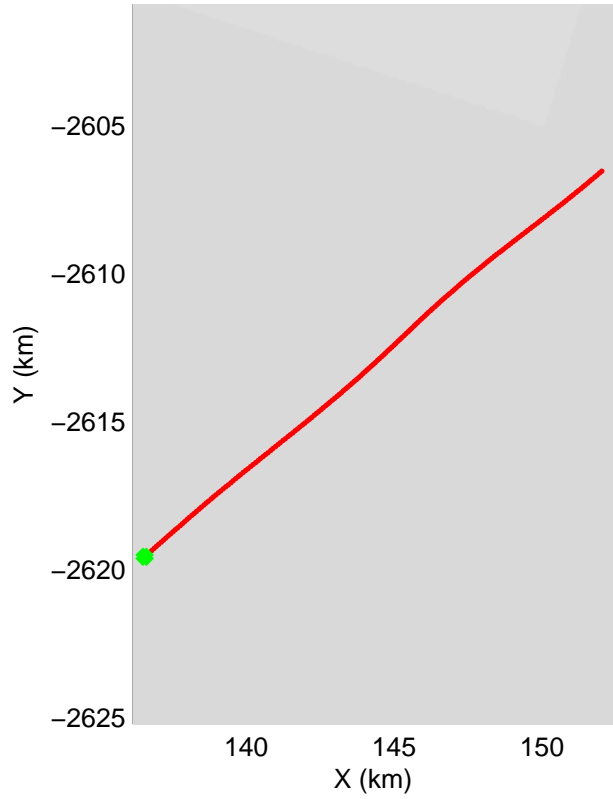
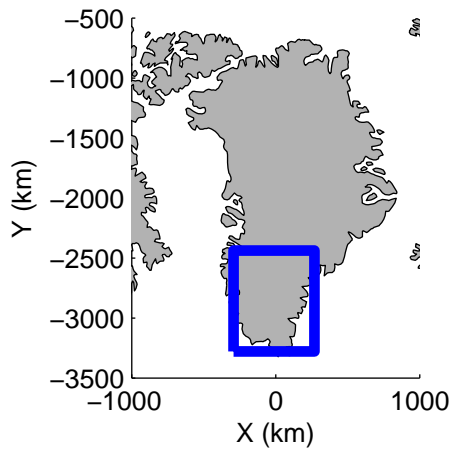
accum 2011_Greenland_P3: "SE Flank 01" 20110414_01_076: 13:44:34.5 to 13:47:30.8 GPS






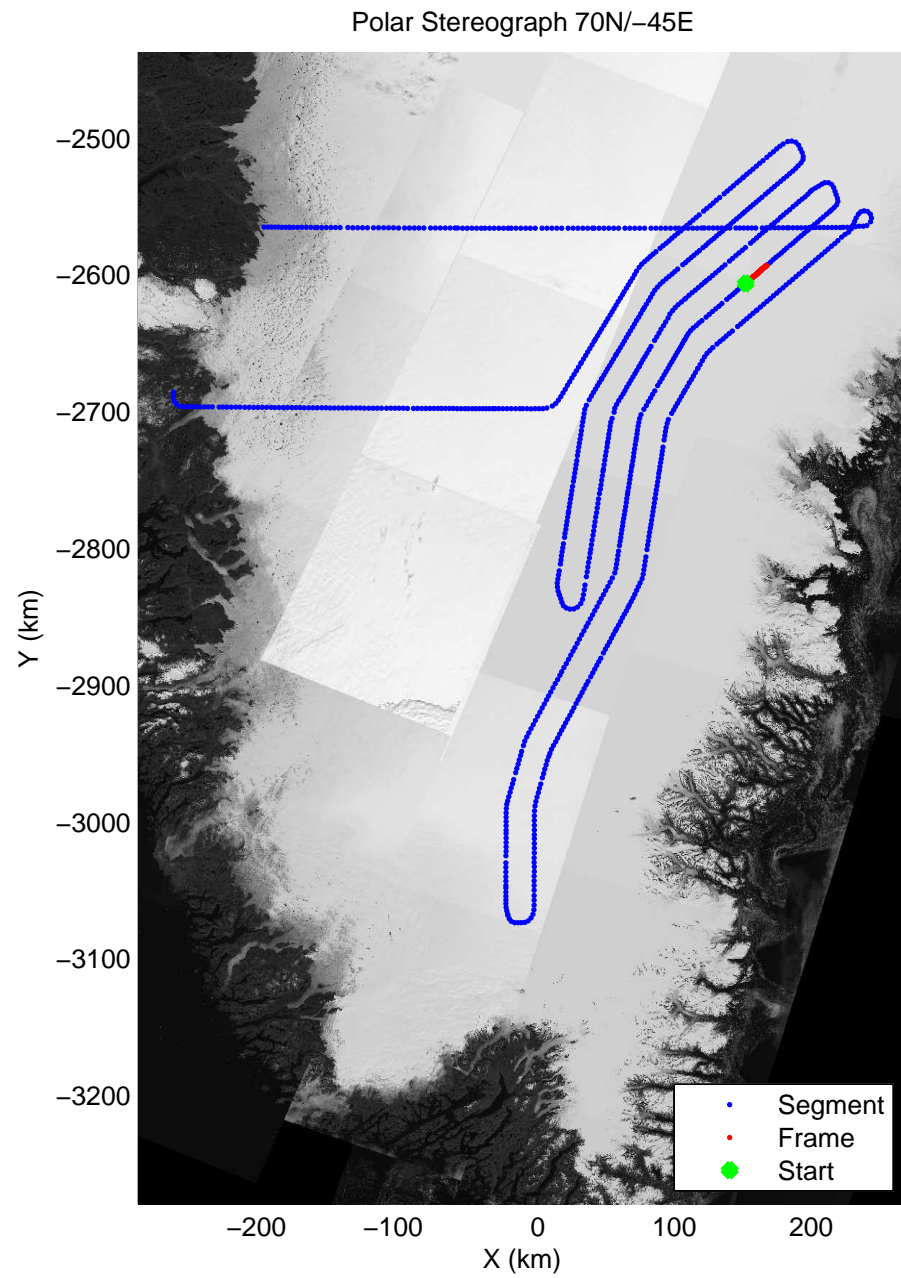
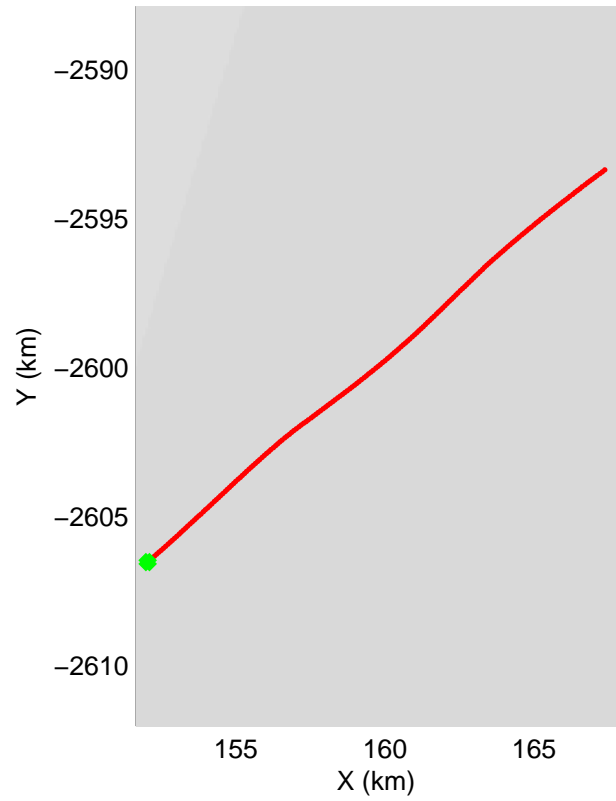
accum 2011_Greenland_P3: "SE Flank 01" 20110414_01_077: 13:47:30.9 to 13:50:08.5 GPS






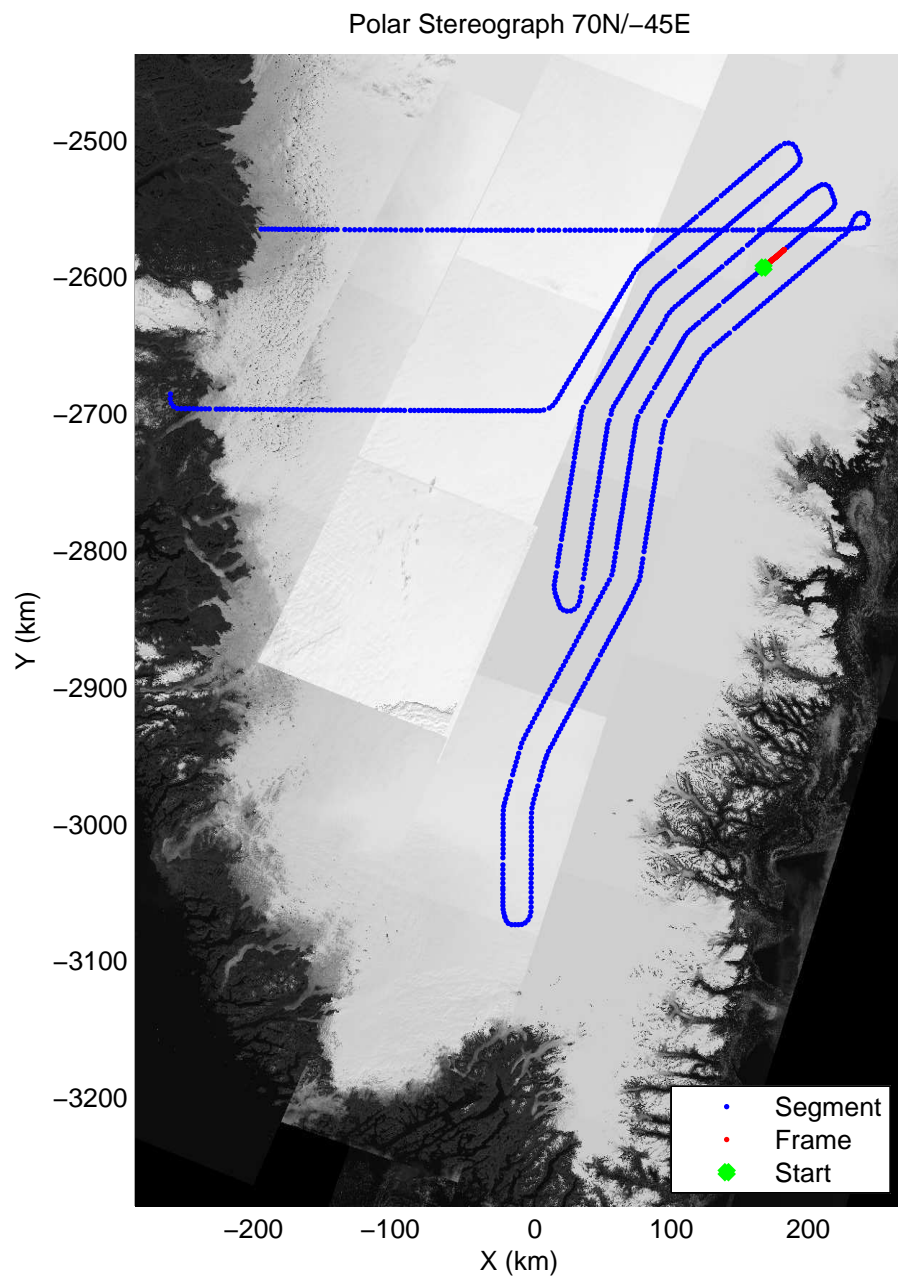
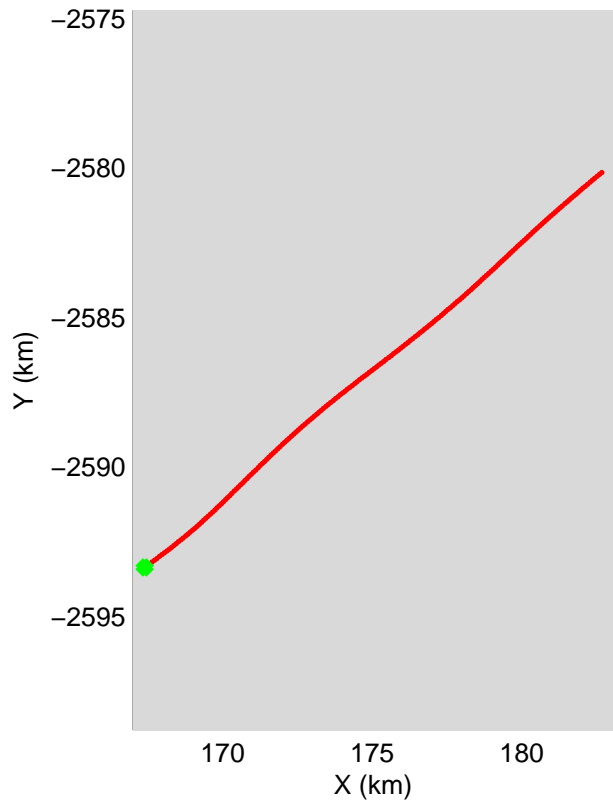
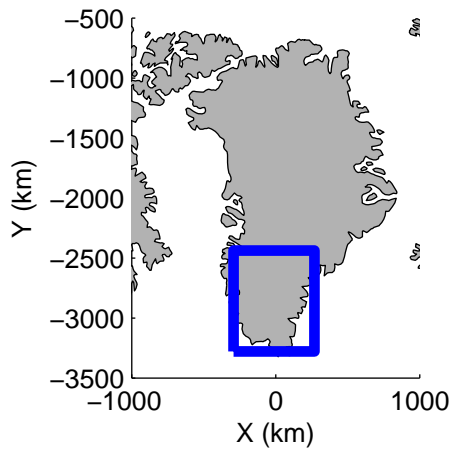
accum 2011_Greenland_P3: "SE Flank 01" 20110414_01_078: 13:50:08.8 to 13:53:16.8 GPS






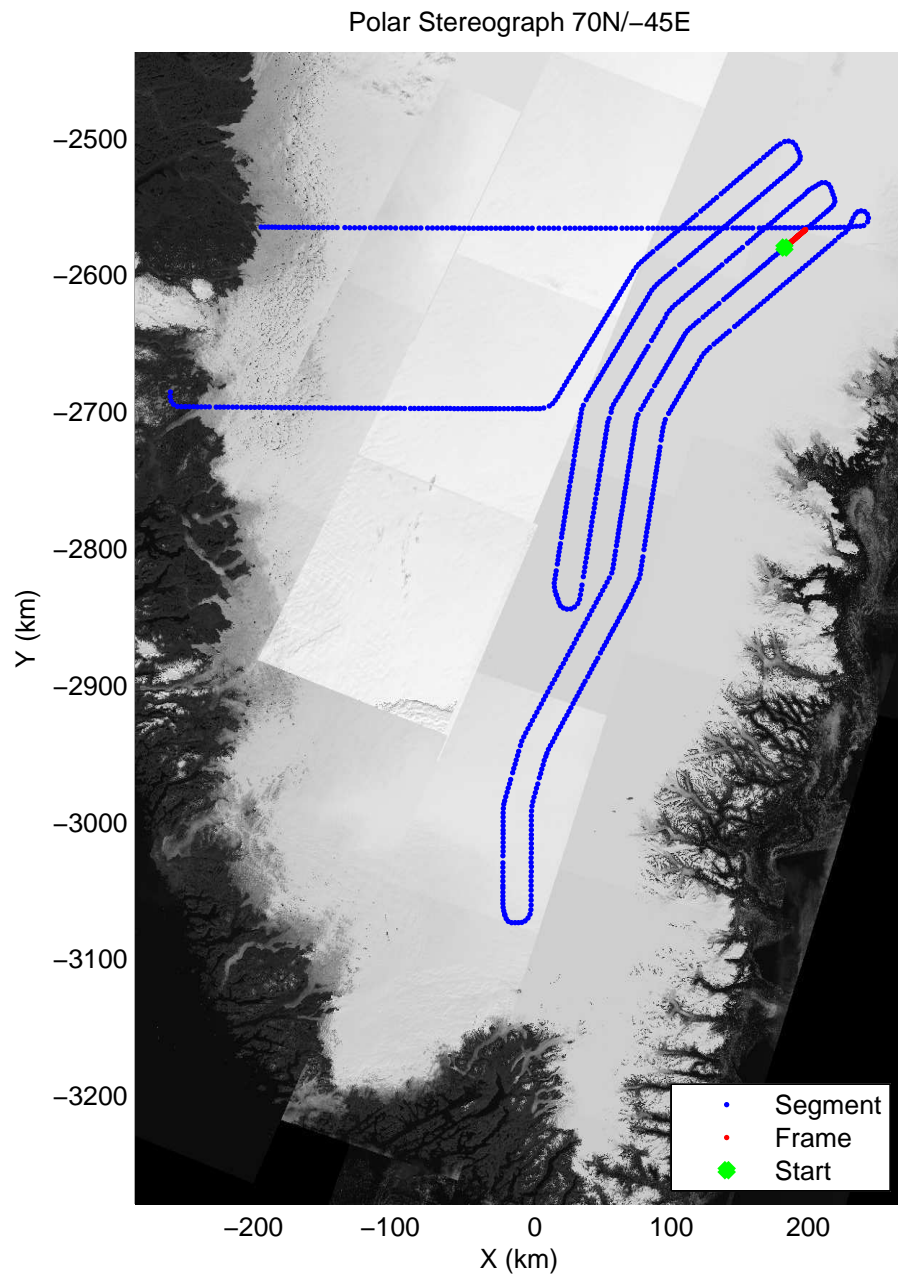
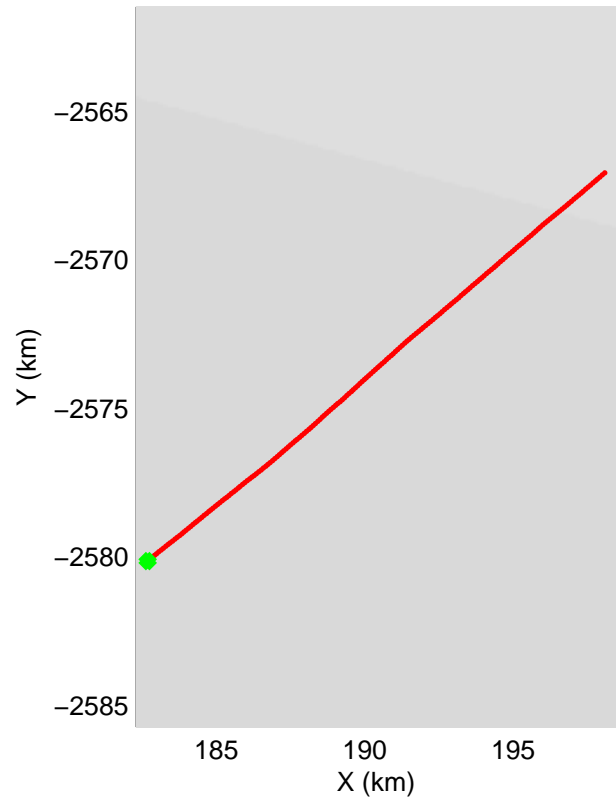
accum 2011_Greenland_P3: "SE Flank 01" 20110414_01_079: 13:53:17.0 to 13:56:20.0 GPS






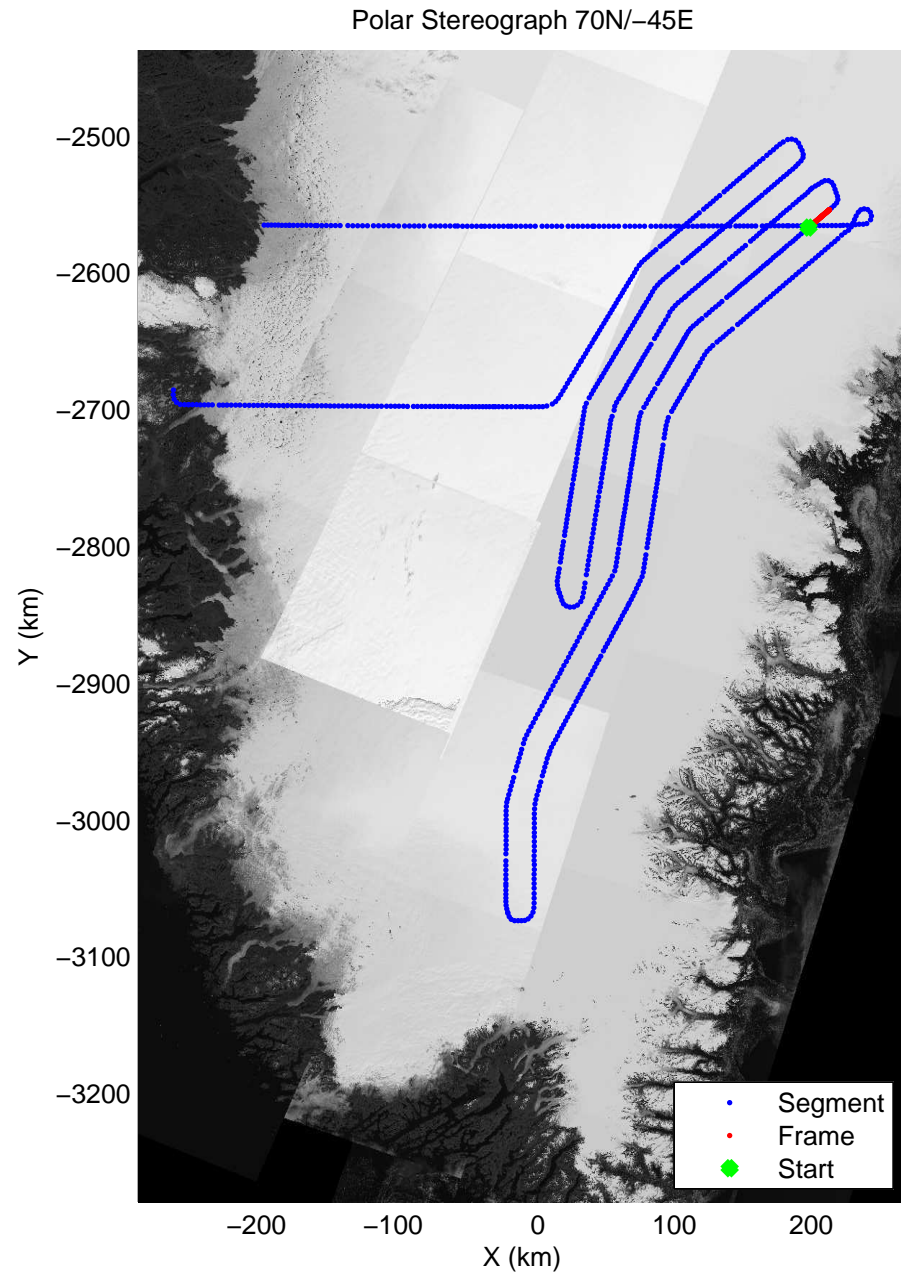
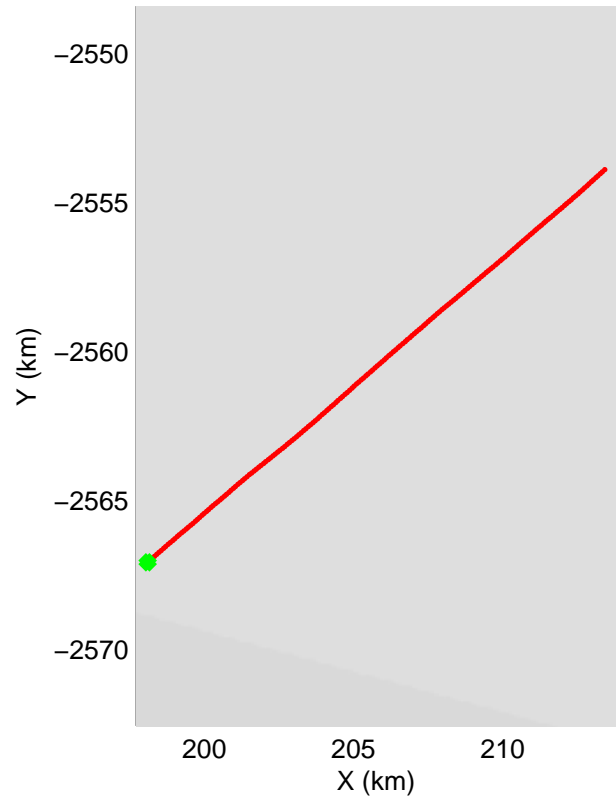
accum 2011_Greenland_P3: "SE Flank 01" 20110414_01_080: 13:56:20.2 to 13:59:20.8 GPS






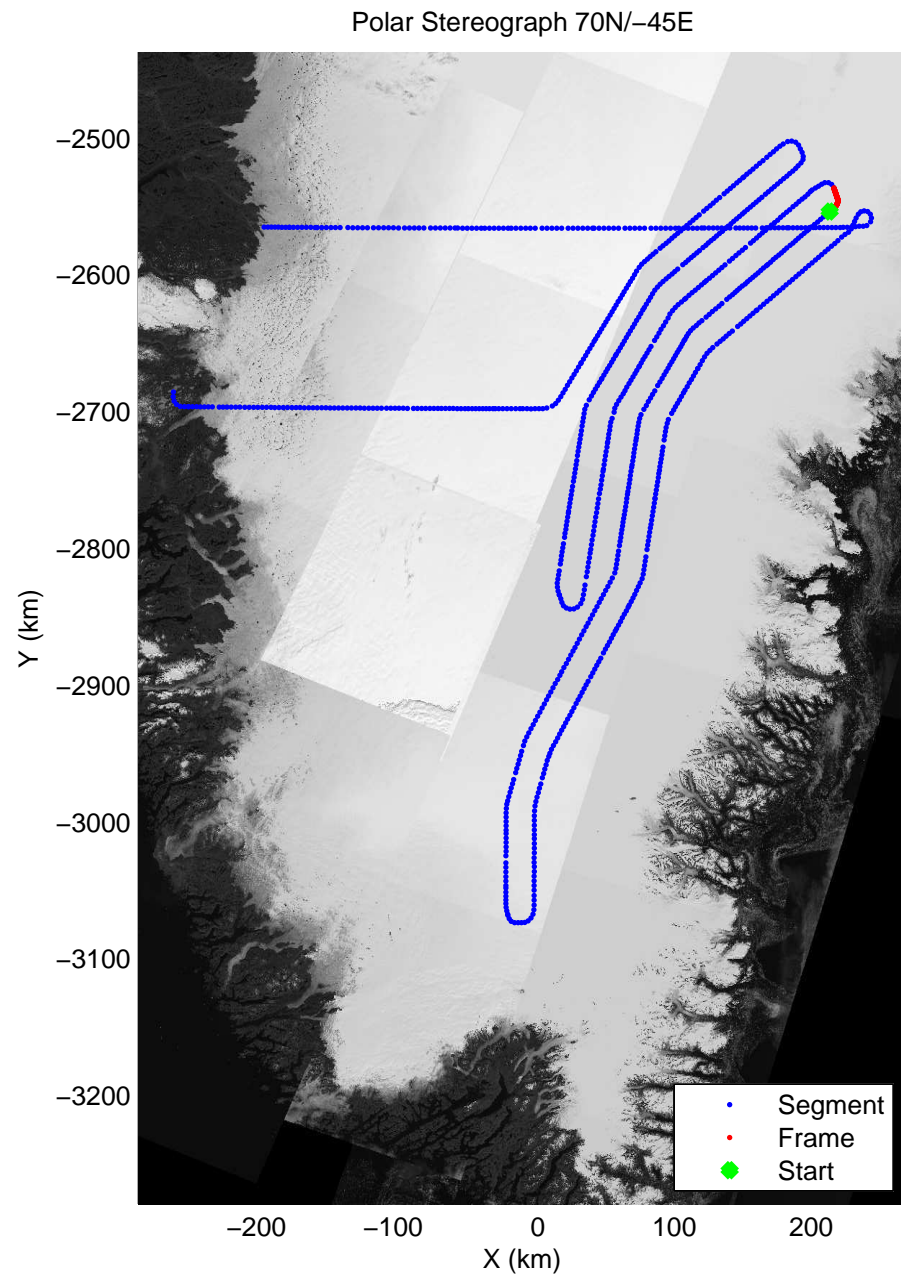
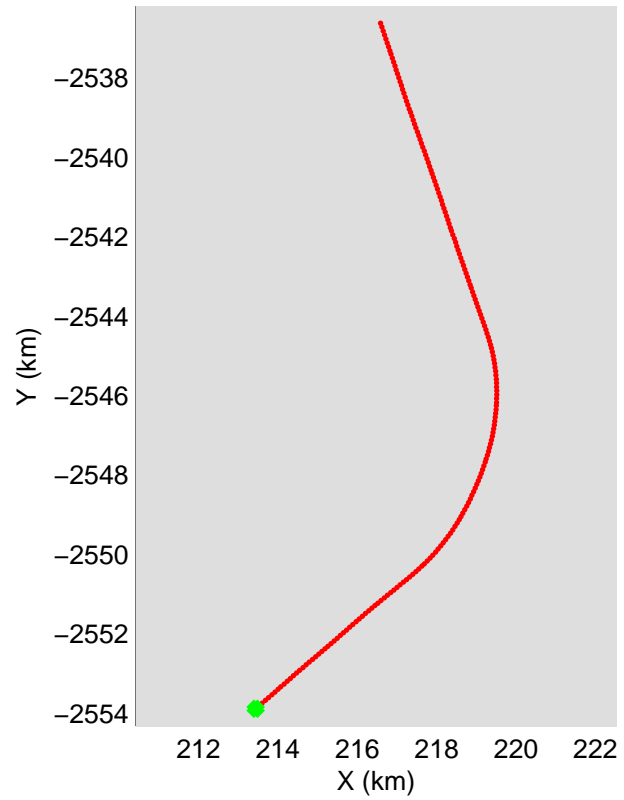
accum 2011_Greenland_P3: "SE Flank 01" 20110414_01_081: 13:59:21.0 to 14:02:15.2 GPS







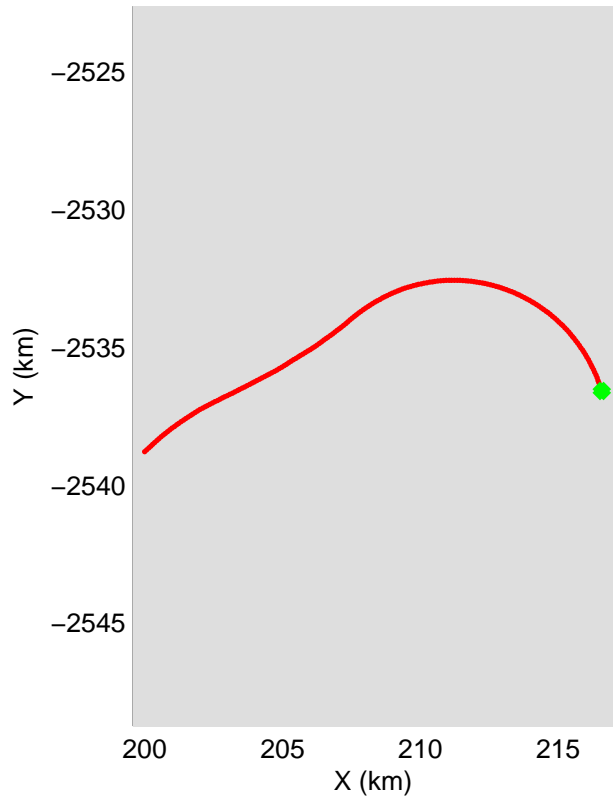
accum 2011_Greenland_P3: "SE Flank 01" 20110414_01_082: 14:02:15.4 to 14:05:01.6 GPS






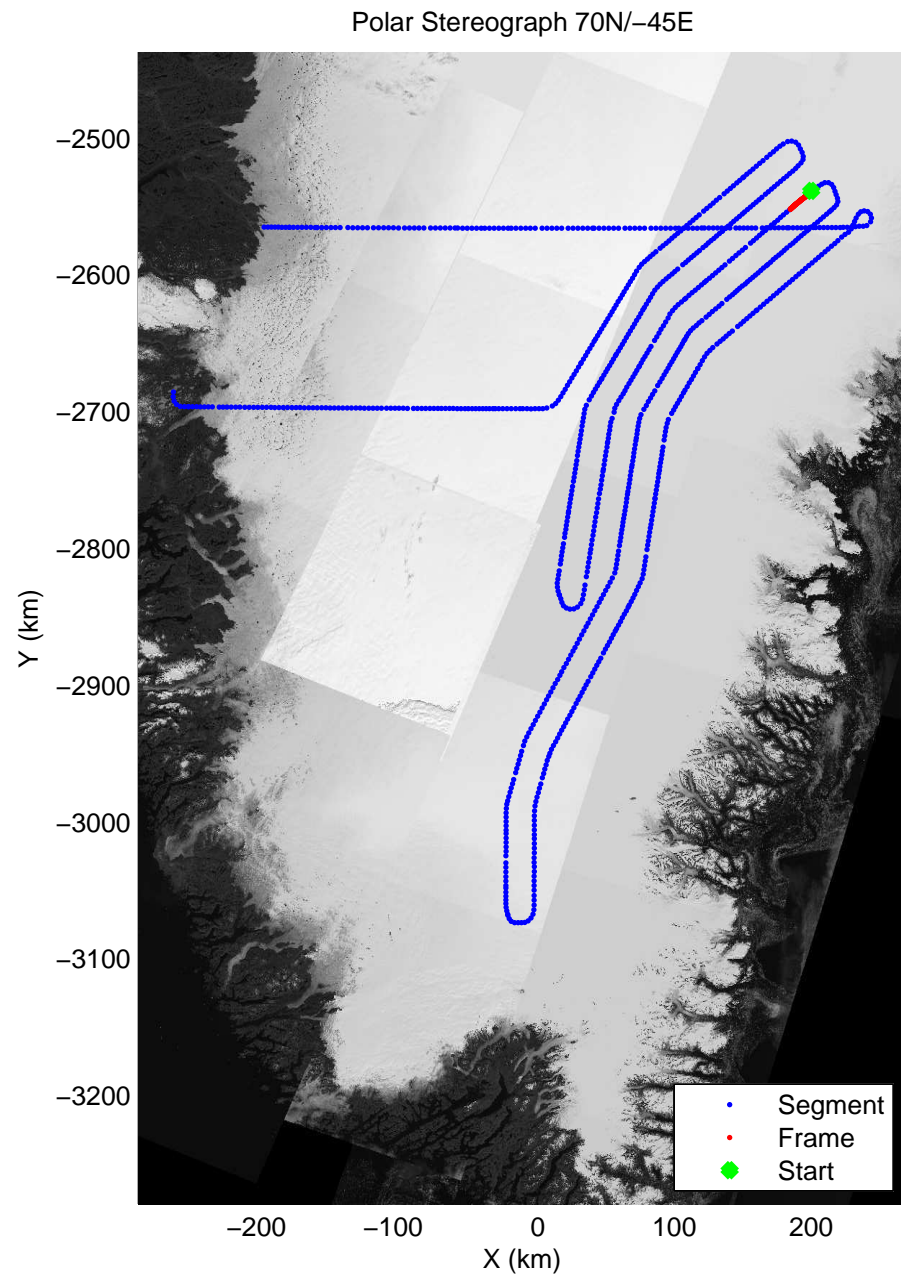
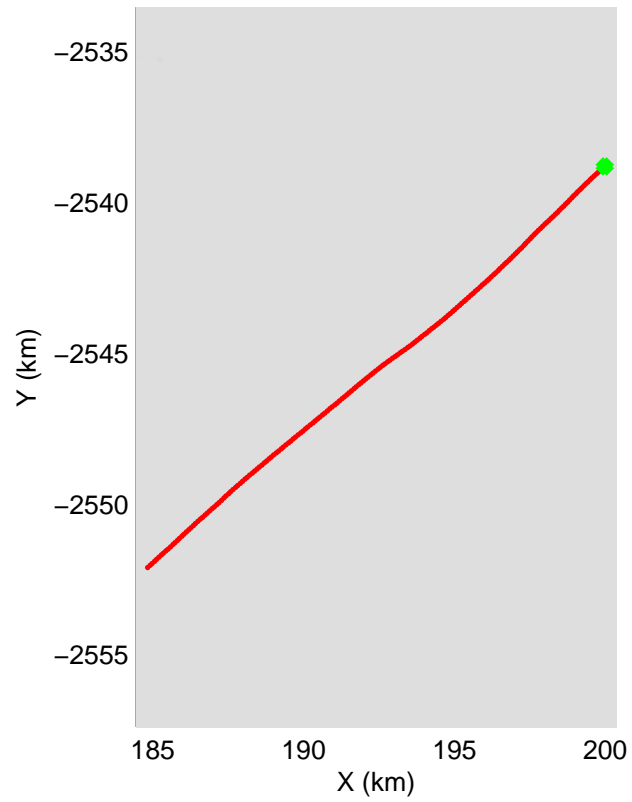
accum 2011_Greenland_P3: "SE Flank 01" 20110414_01_083: 14:05:01.8 to 14:07:58.5 GPS






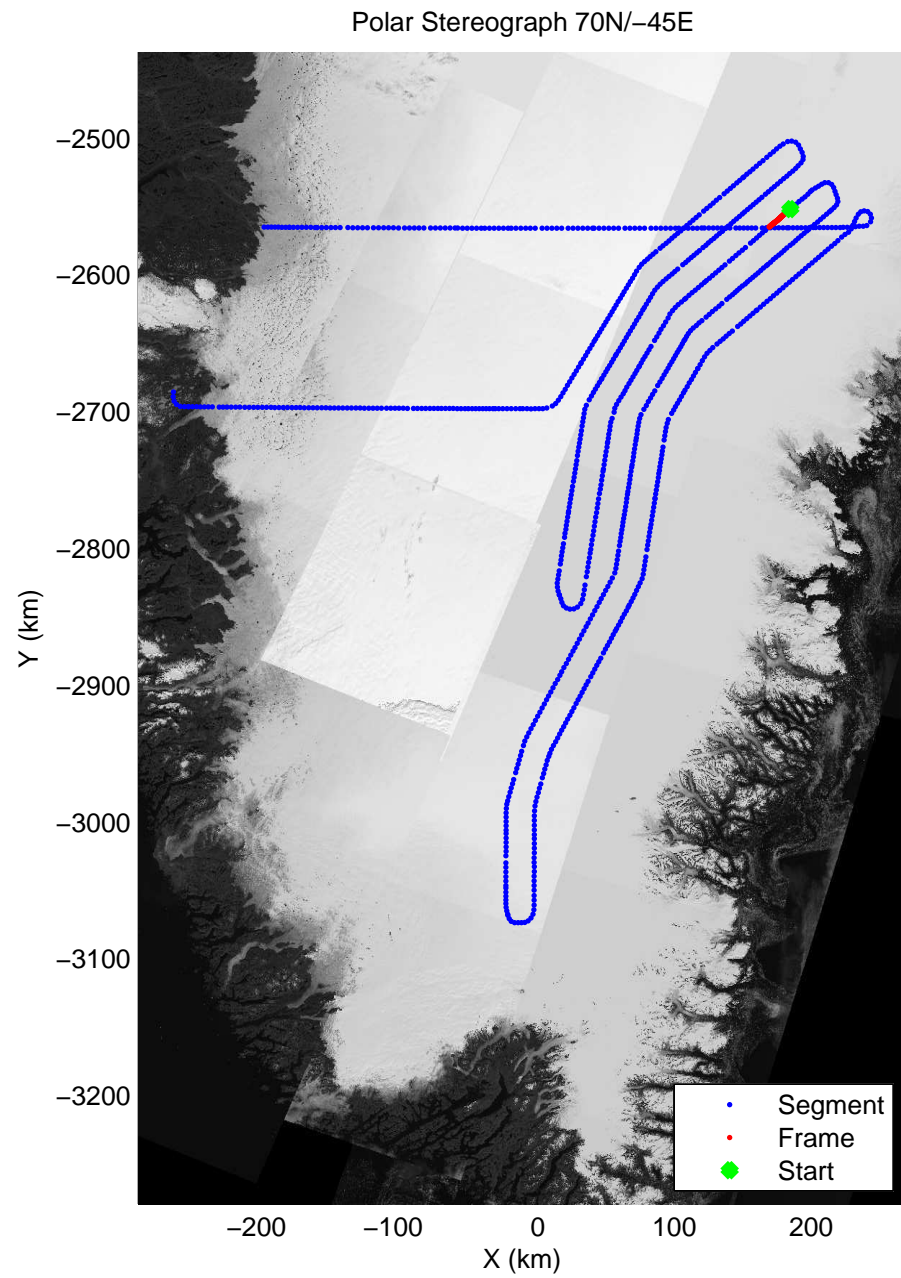
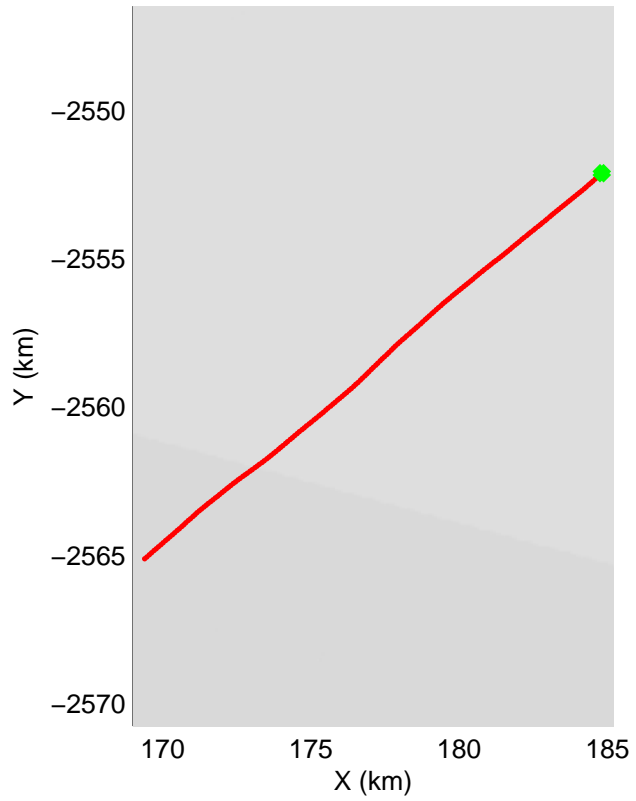
accum 2011_Greenland_P3: "SE Flank 01" 20110414_01_084: 14:07:58.7 to 14:10:52.9 GPS







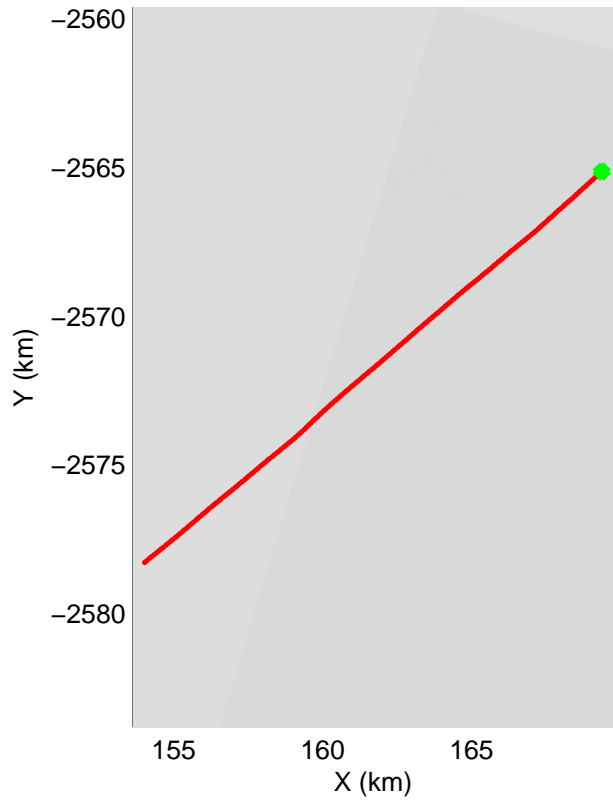
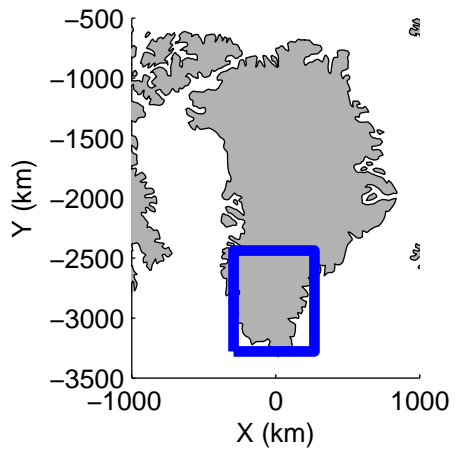
accum 2011_Greenland_P3: "SE Flank 01" 20110414_01_085: 14:10:53.1 to 14:13:41.0 GPS






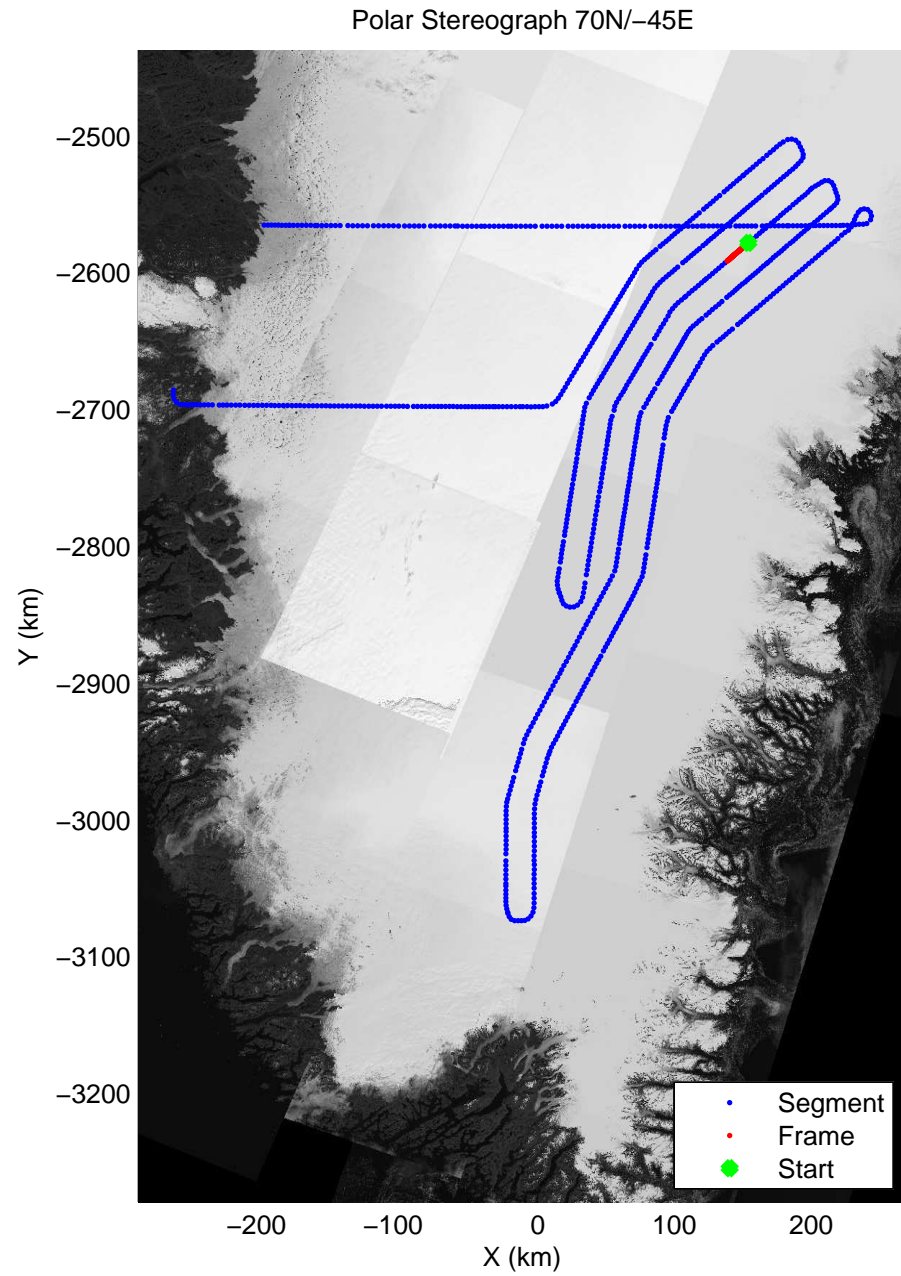
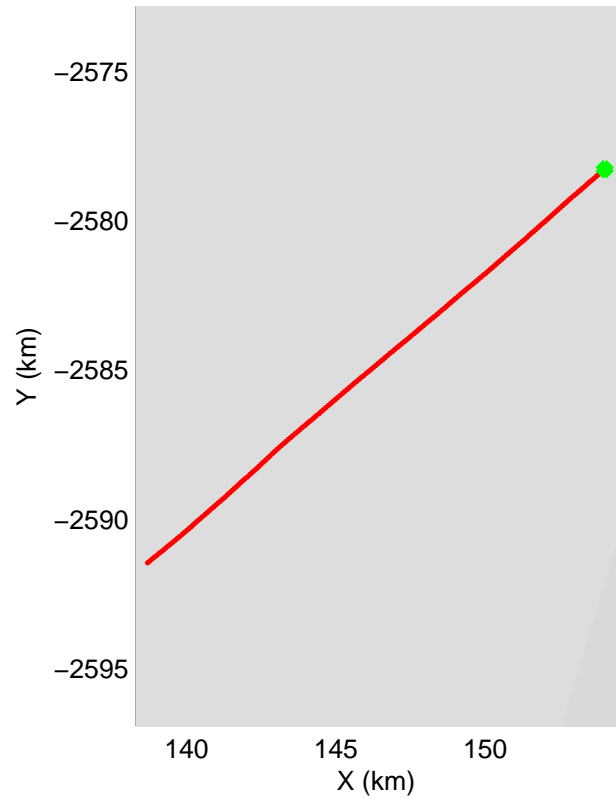
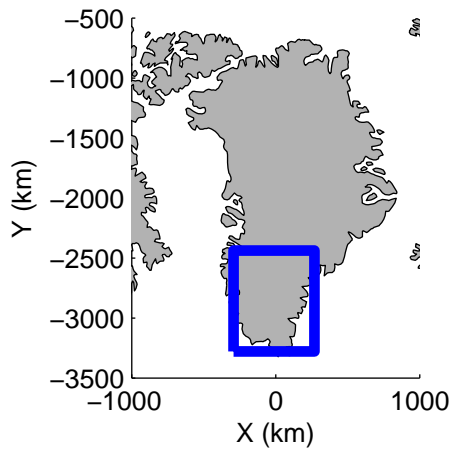
accum 2011_Greenland_P3: "SE Flank 01" 20110414_01_086: 14:13:41.2 to 14:16:24.4 GPS






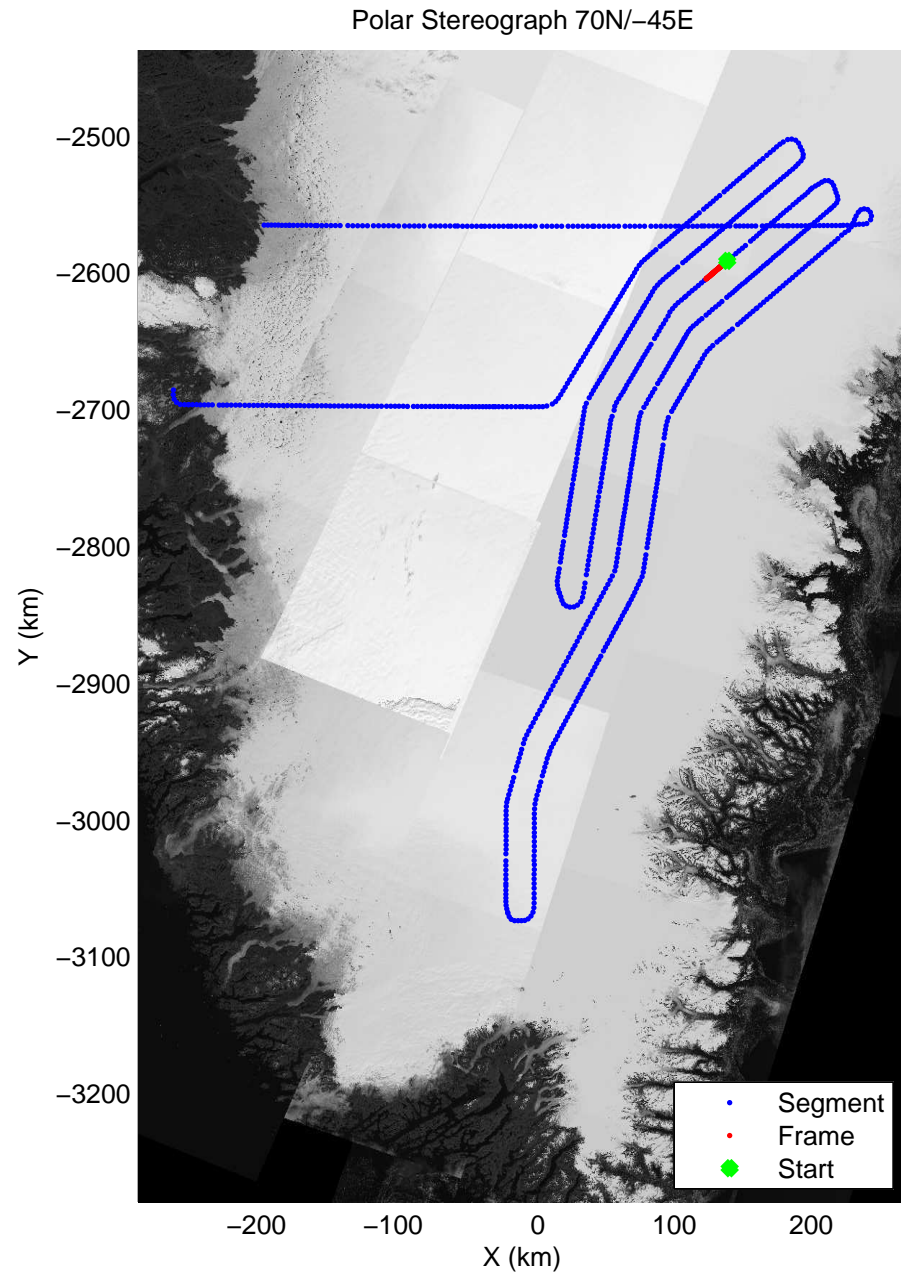
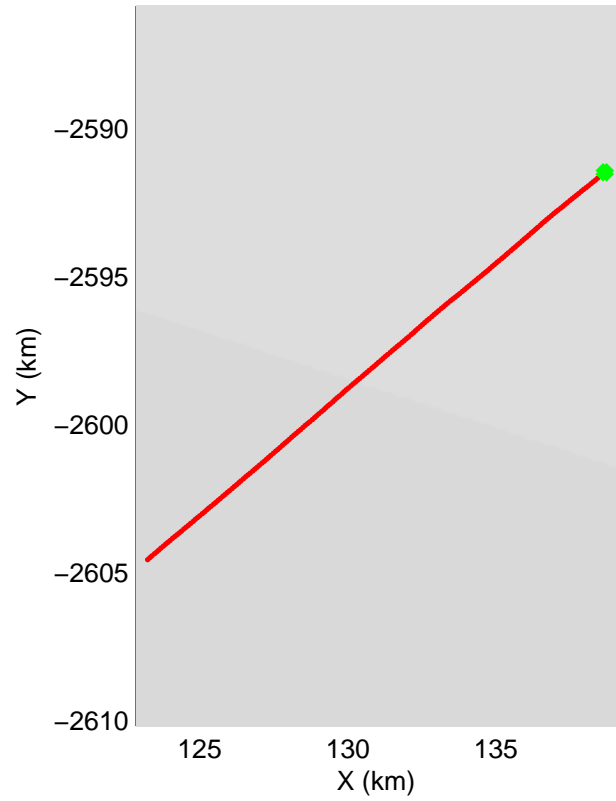
accum 2011_Greenland_P3: "SE Flank 01" 20110414_01_087: 14:16:24.7 to 14:19:08.5 GPS






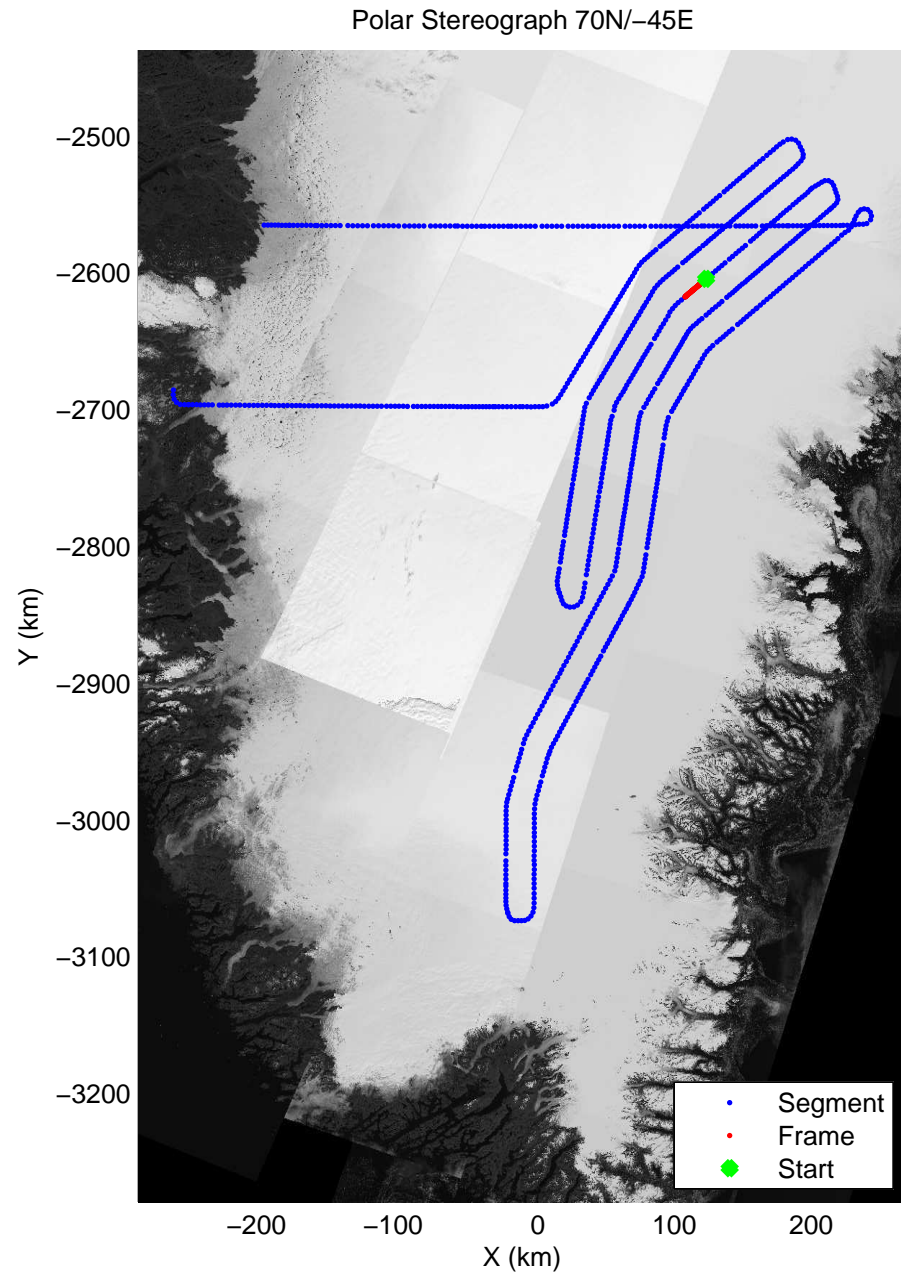
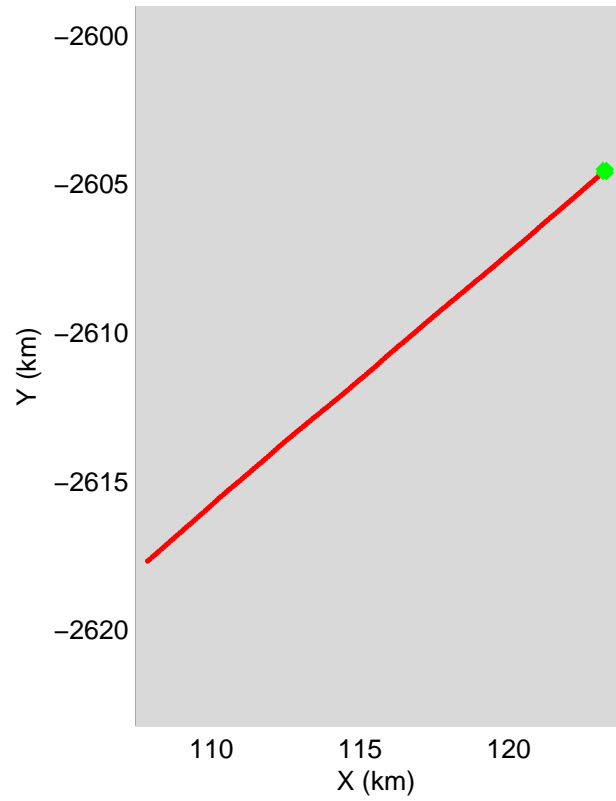
accum 2011_Greenland_P3: "SE Flank 01" 20110414_01_088: 14:19:08.7 to 14:21:44.1 GPS






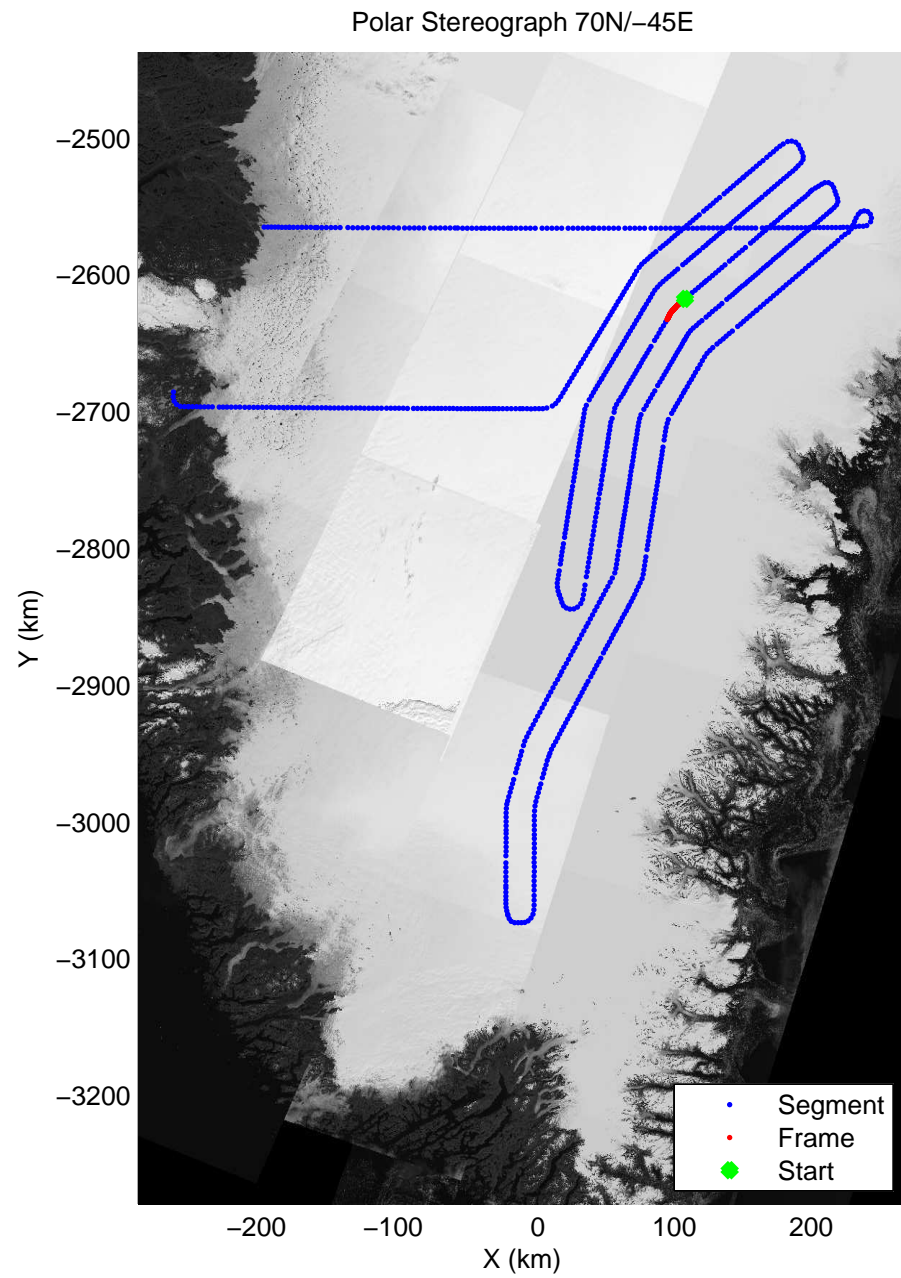
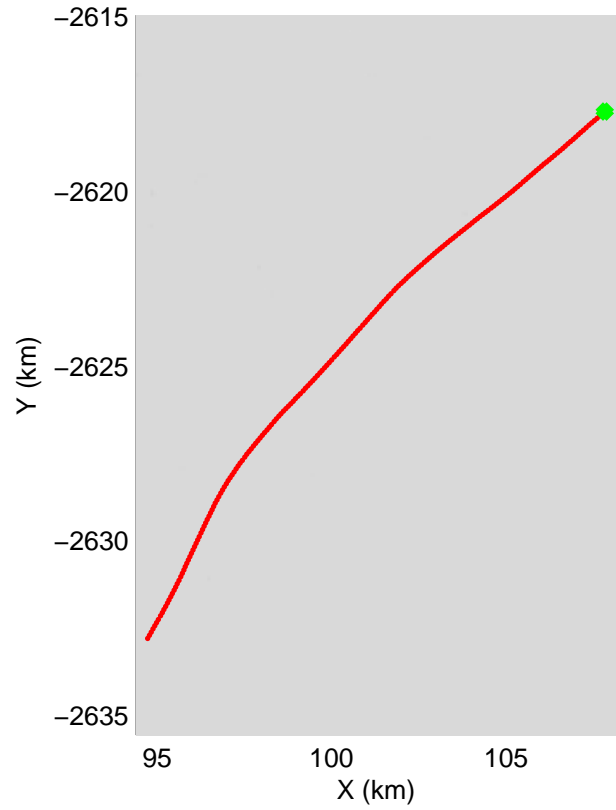
accum 2011_Greenland_P3: "SE Flank 01" 20110414_01_089: 14:21:44.3 to 14:24:23.1 GPS






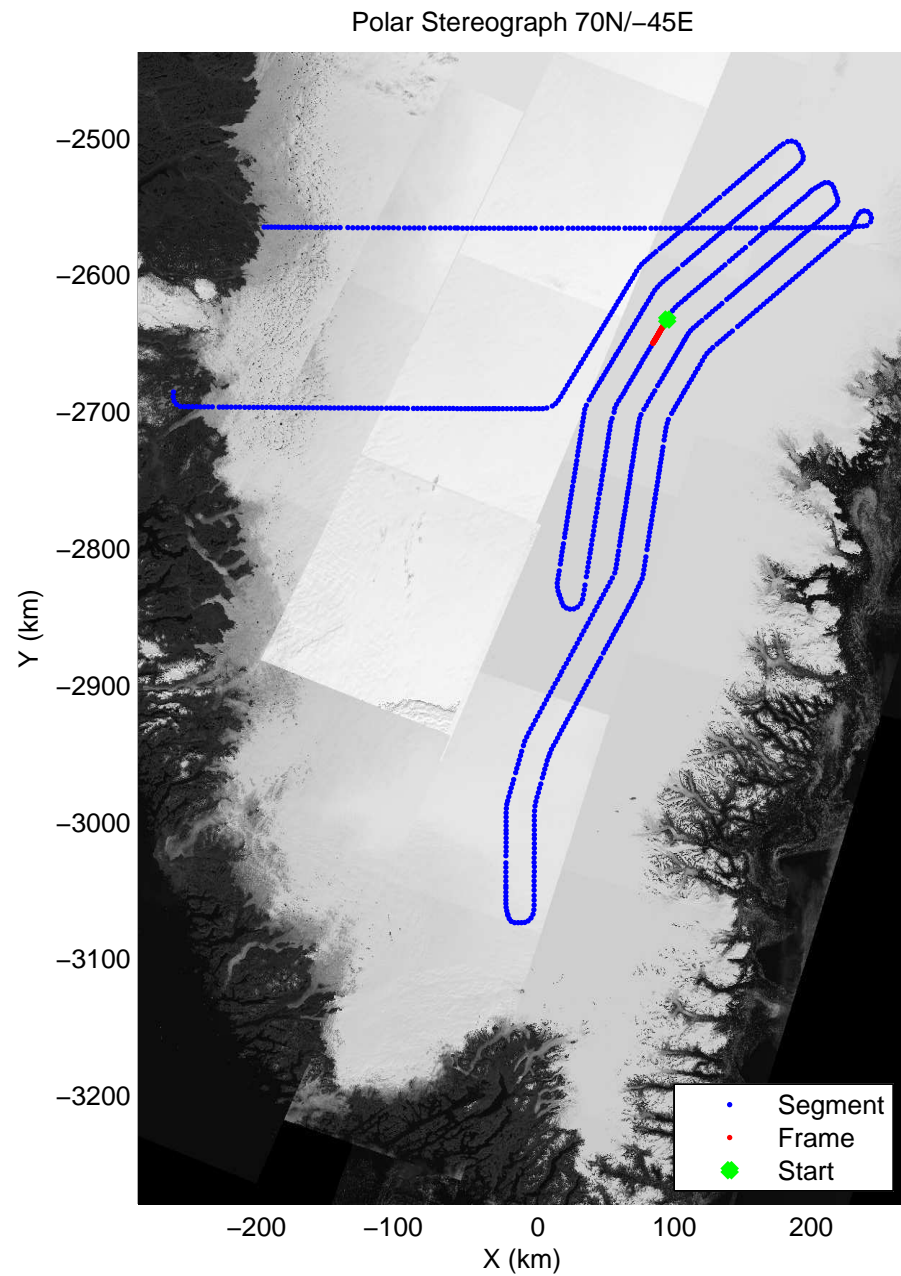
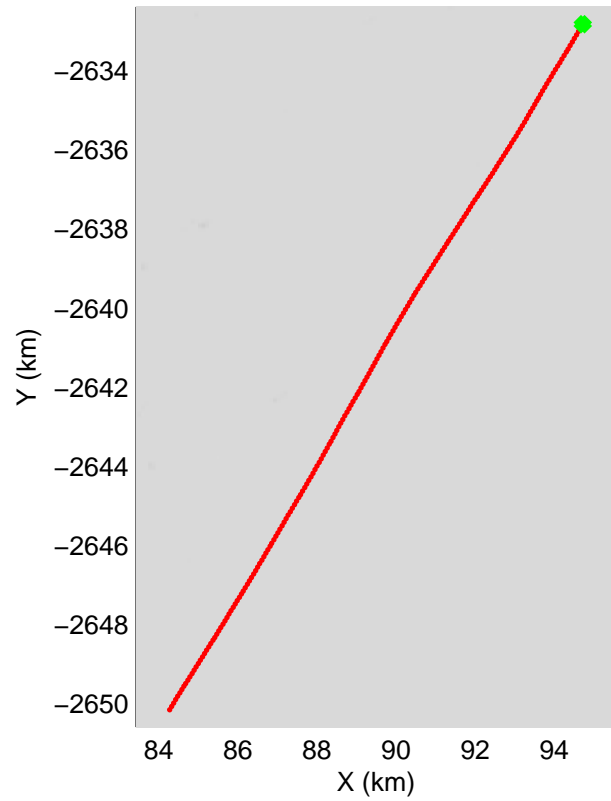
accum 2011_Greenland_P3: "SE Flank 01" 20110414_01_090: 14:24:23.2 to 14:27:02.7 GPS







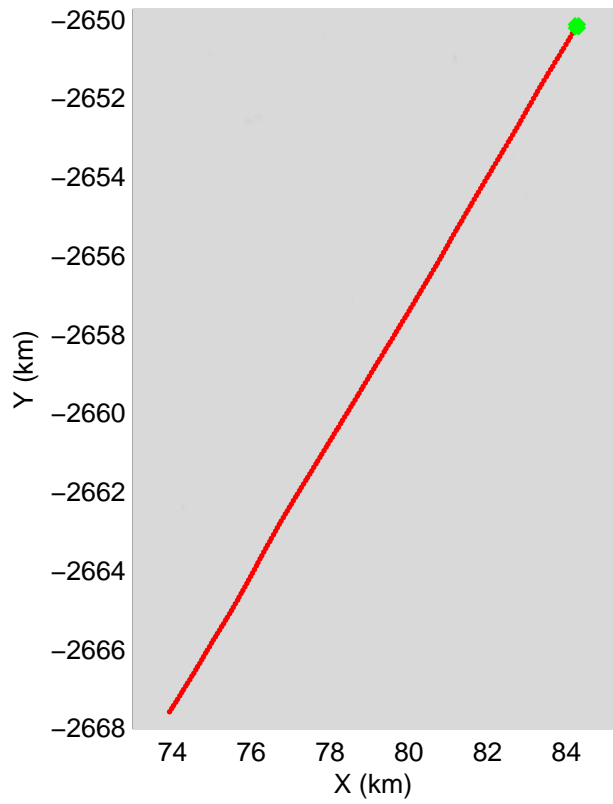
accum 2011_Greenland_P3: "SE Flank 01" 20110414_01_091: 14:27:03.0 to 14:29:37.8 GPS






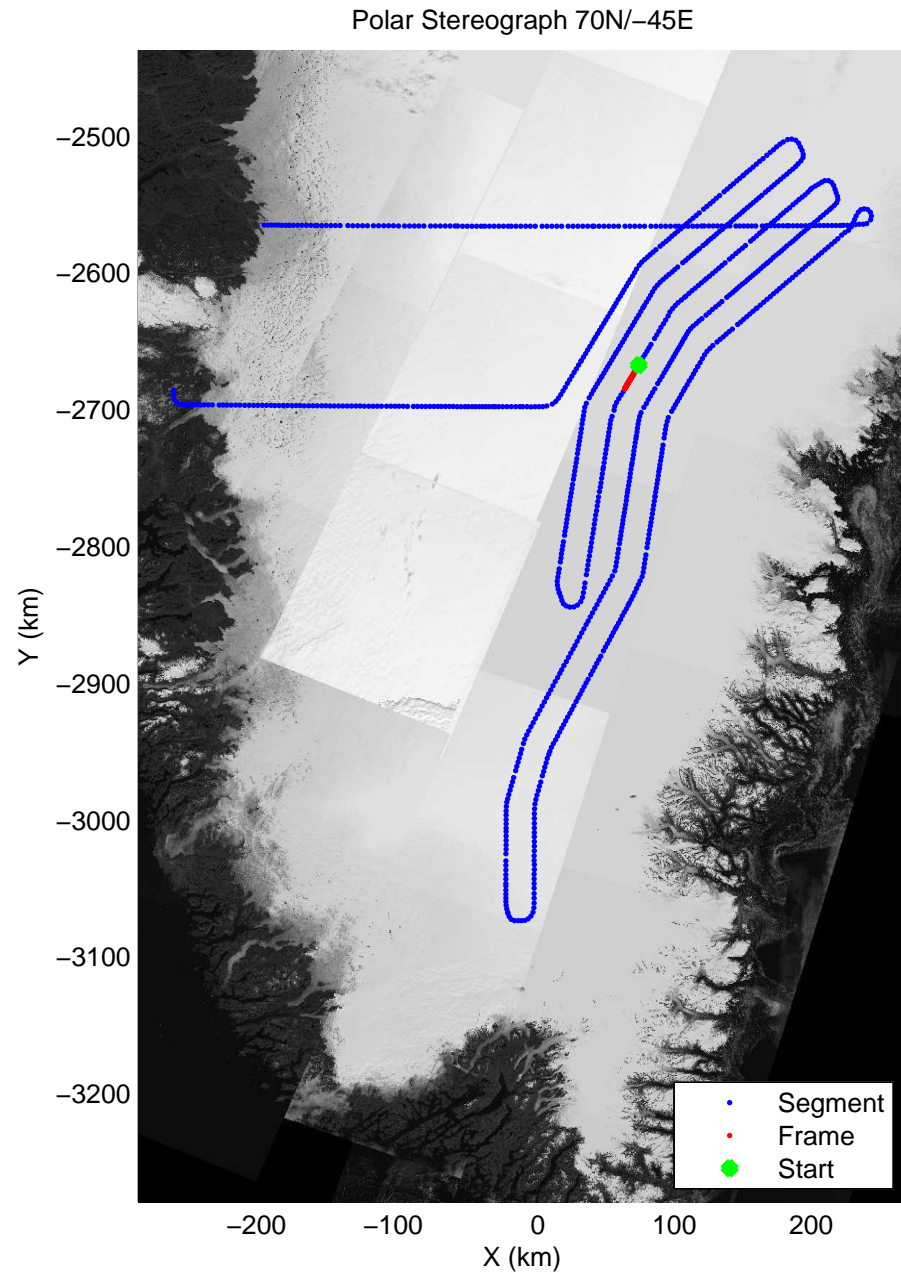
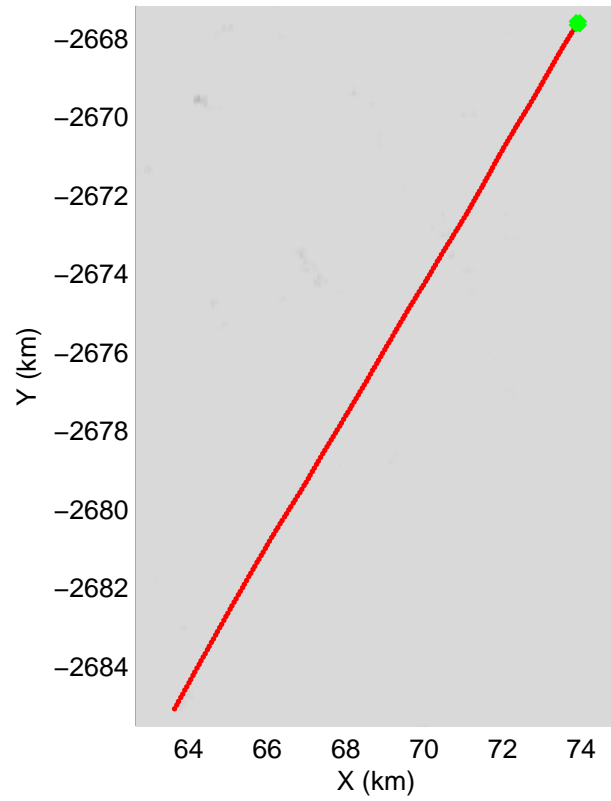
accum 2011_Greenland_P3: "SE Flank 01" 20110414_01_092: 14:29:38.0 to 14:32:09.0 GPS






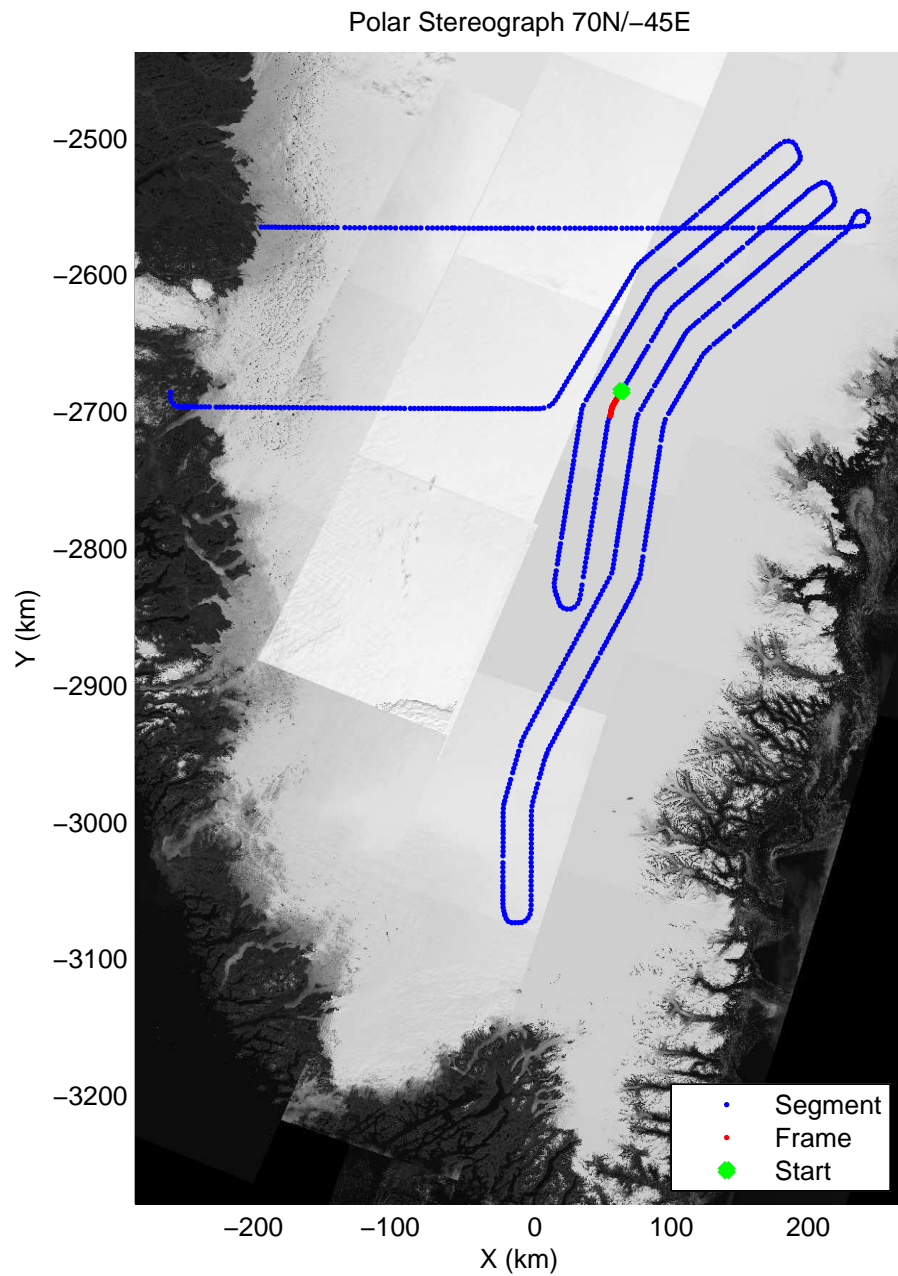
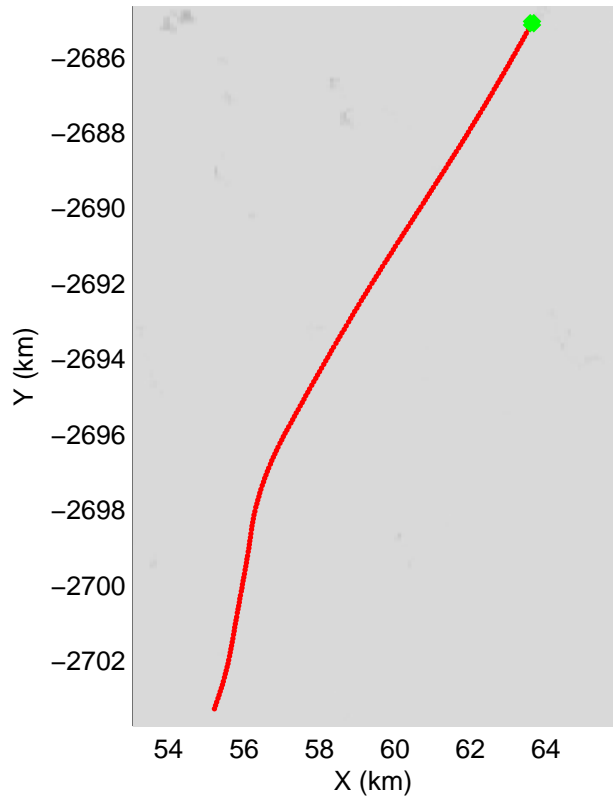
accum 2011_Greenland_P3: "SE Flank 01" 20110414_01_093: 14:32:09.3 to 14:34:57.5 GPS






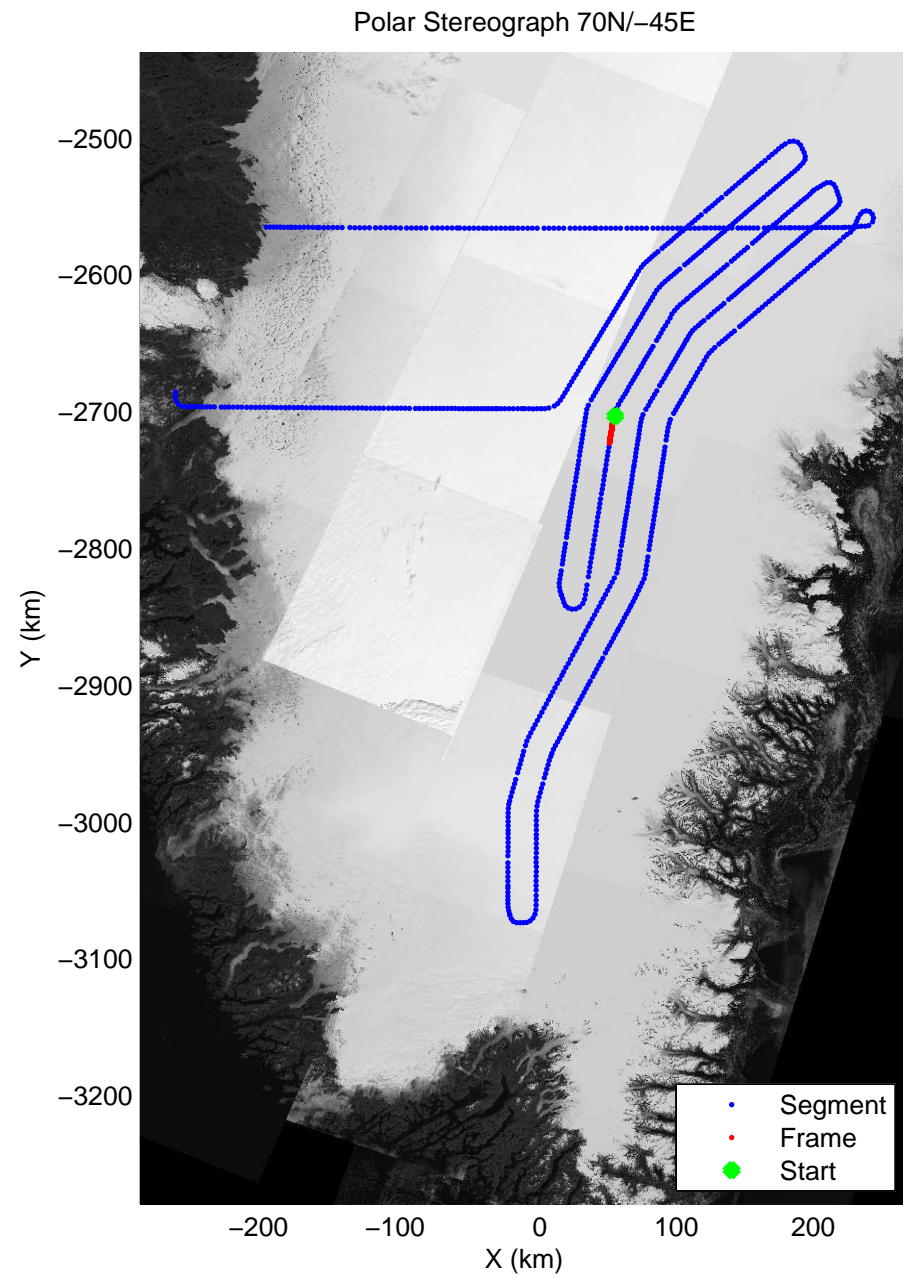
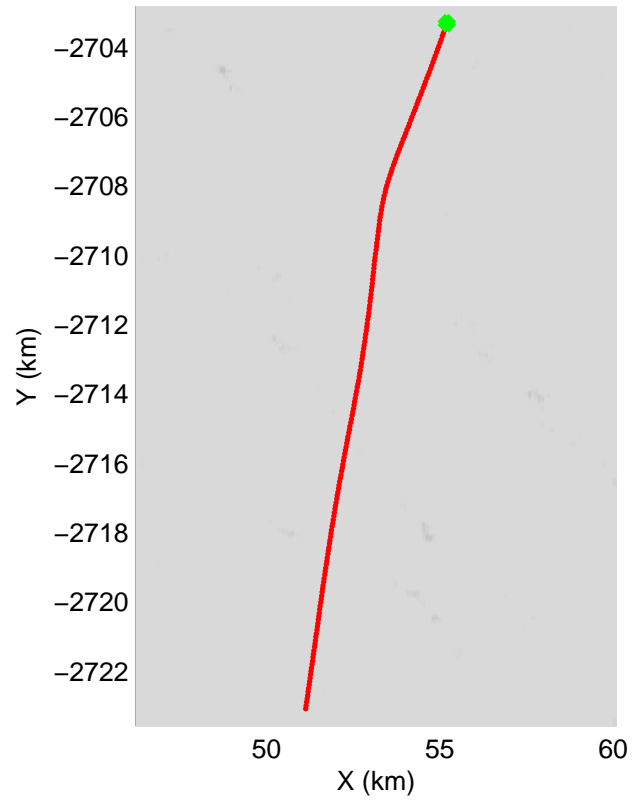
accum 2011_Greenland_P3: "SE Flank 01" 20110414_01_094: 14:34:57.6 to 14:37:44.3 GPS







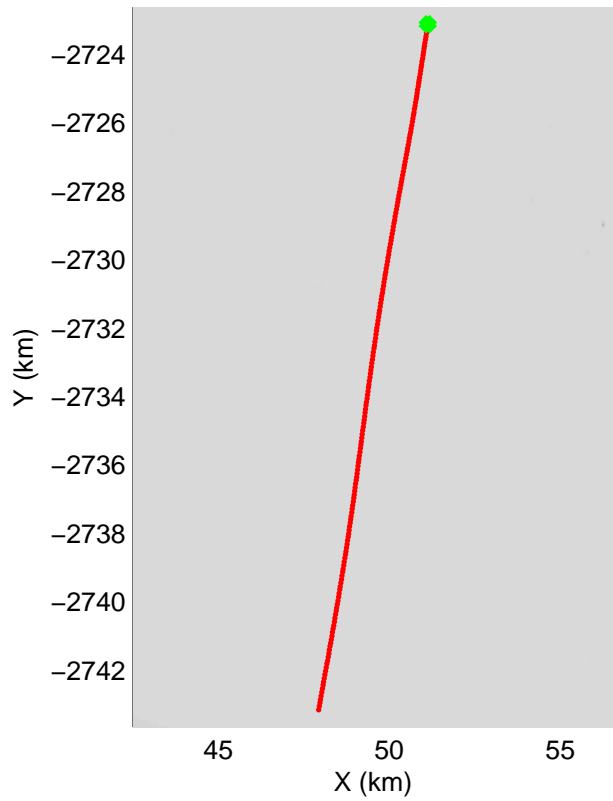
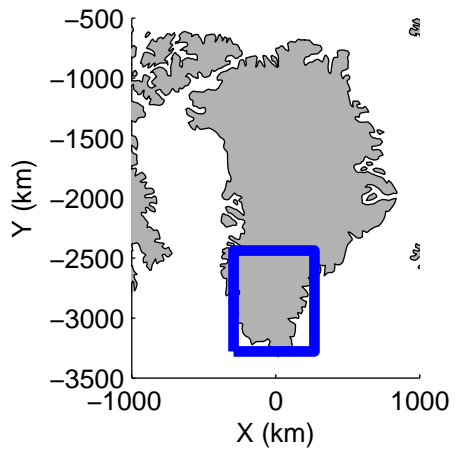
accum 2011_Greenland_P3: "SE Flank 01" 20110414_01_095: 14:37:44.4 to 14:40:21.6 GPS






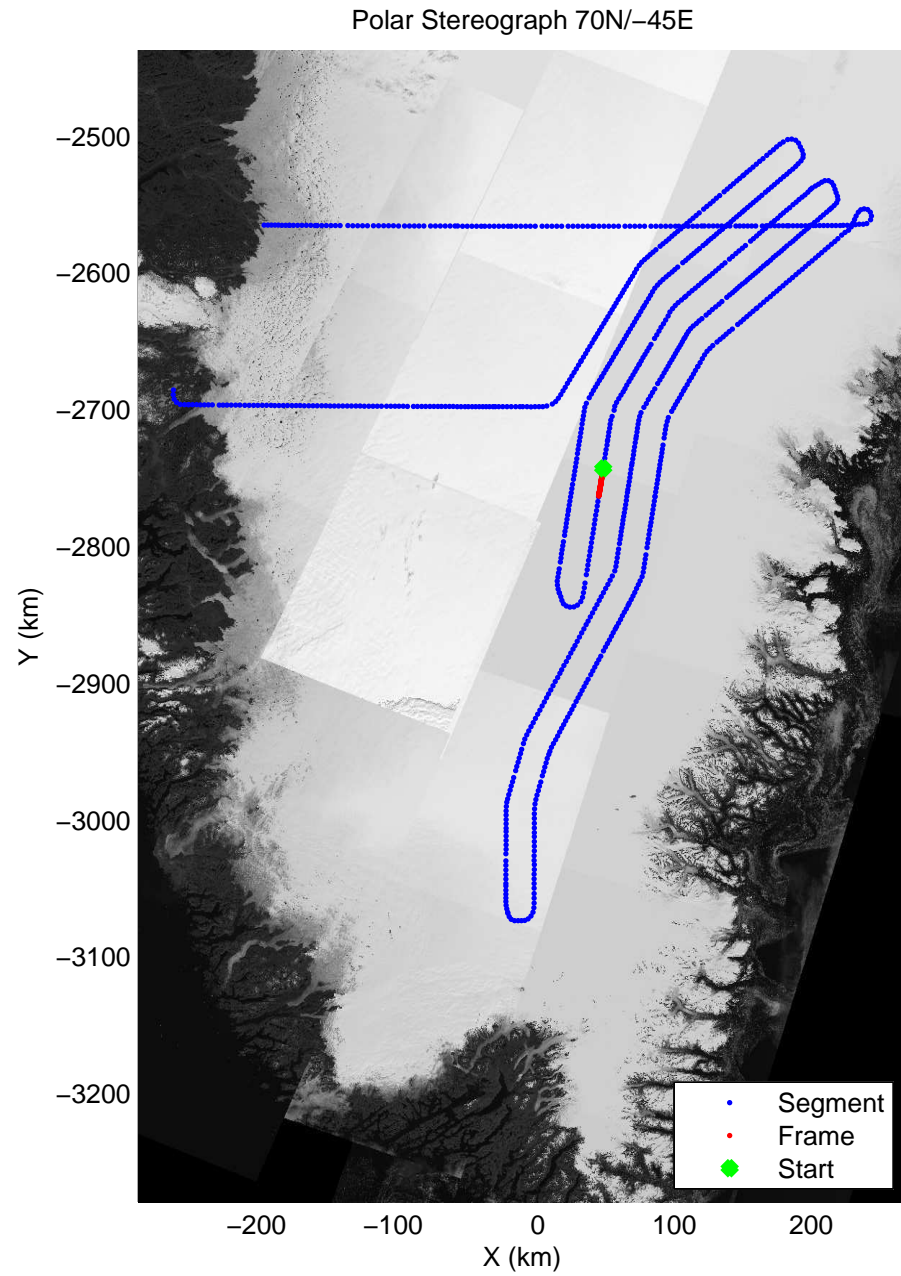
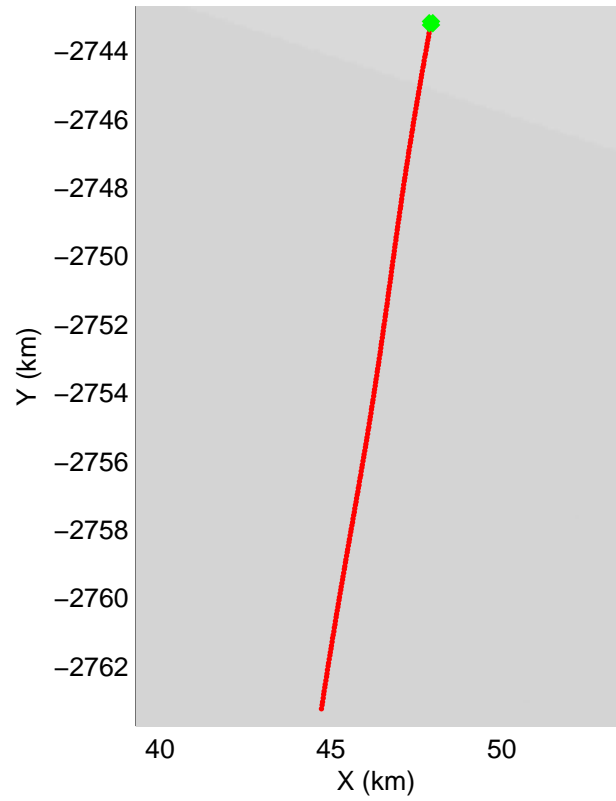
accum 2011_Greenland_P3: "SE Flank 01" 20110414_01_096: 14:40:21.9 to 14:43:04.2 GPS






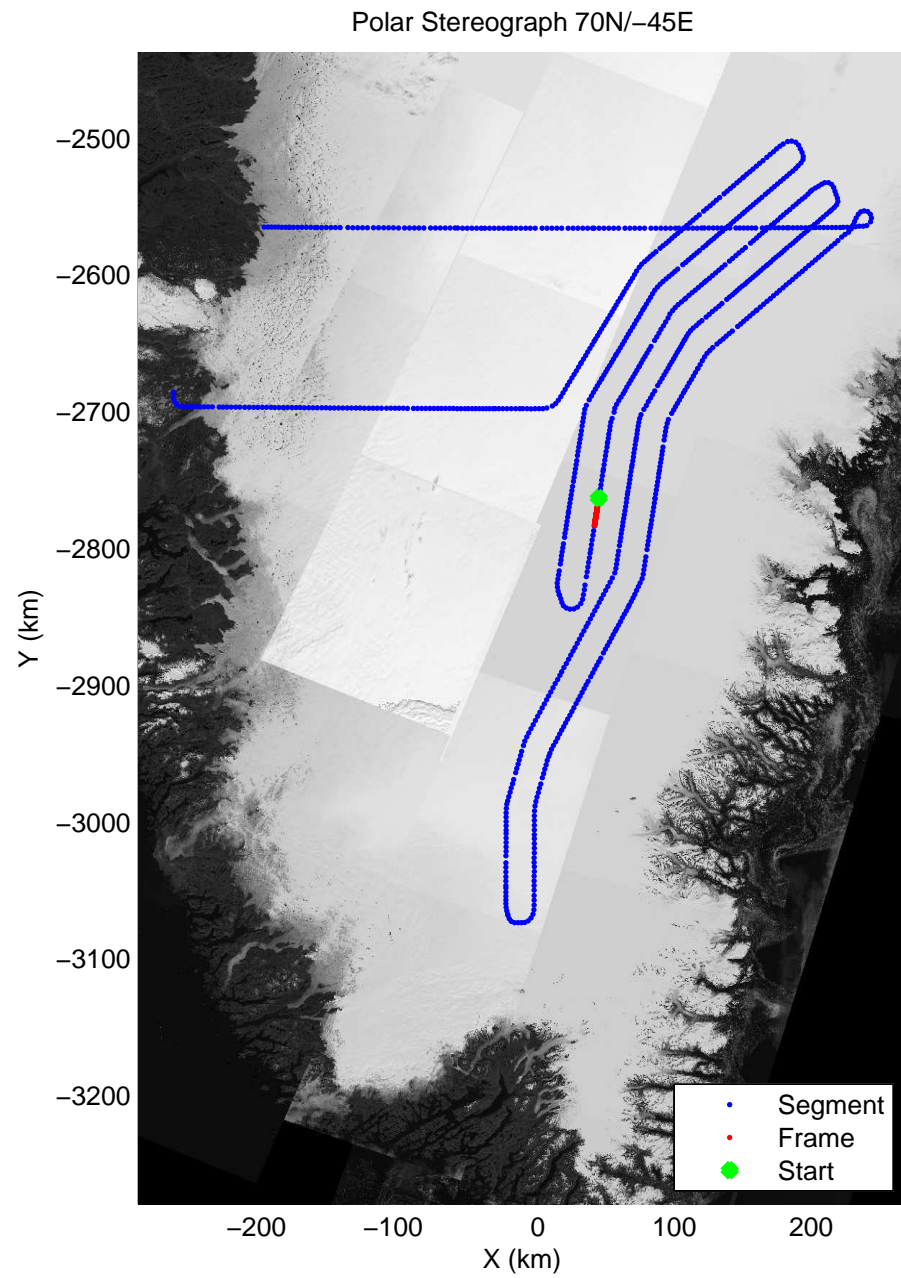
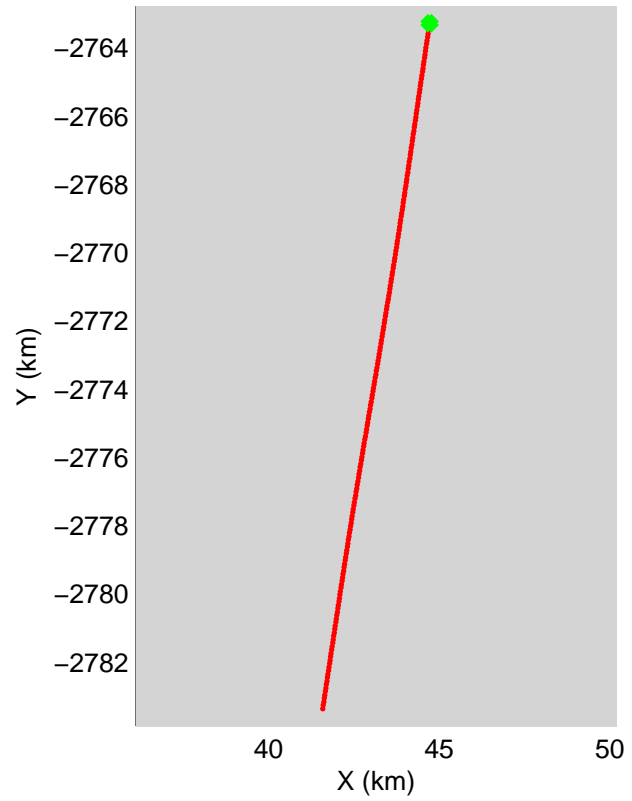
accum 2011_Greenland_P3: "SE Flank 01" 20110414_01_097: 14:43:04.4 to 14:45:32.4 GPS






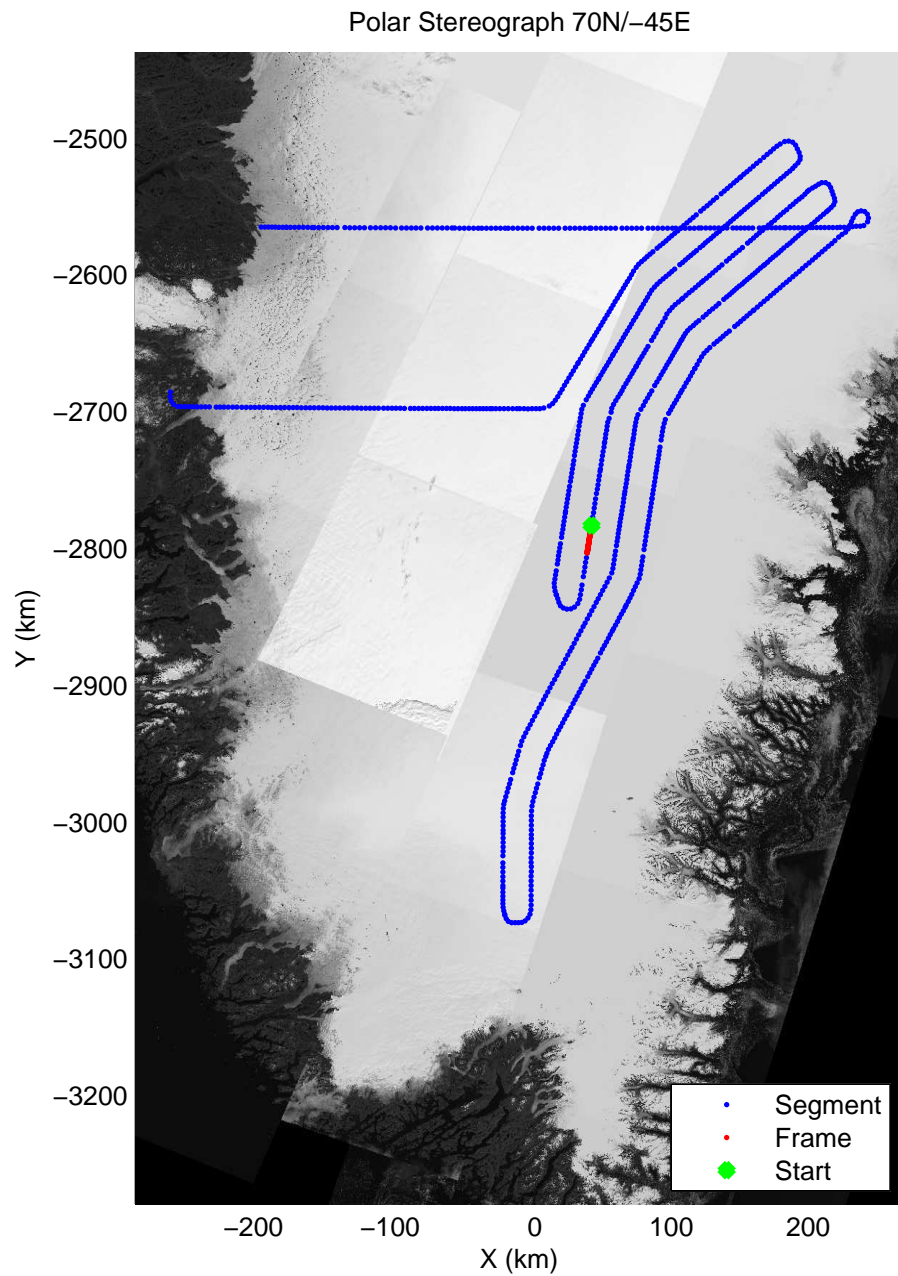
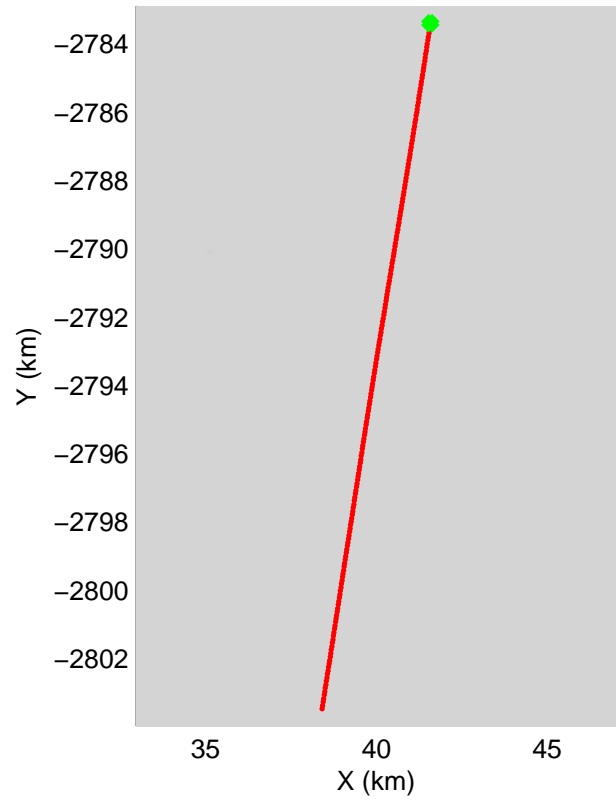
accum 2011_Greenland_P3: "SE Flank 01" 20110414_01_098: 14:45:32.6 to 14:47:56.3 GPS






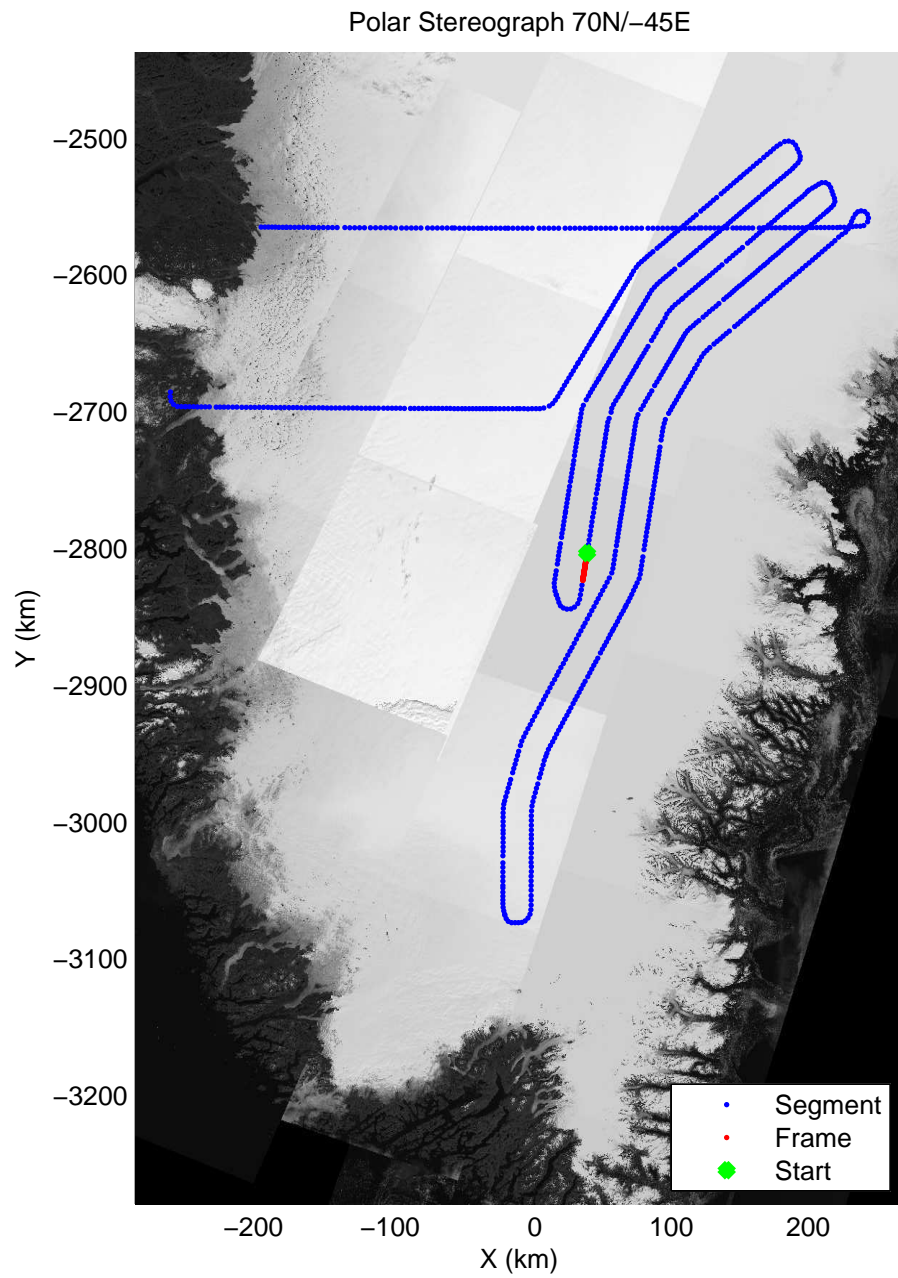
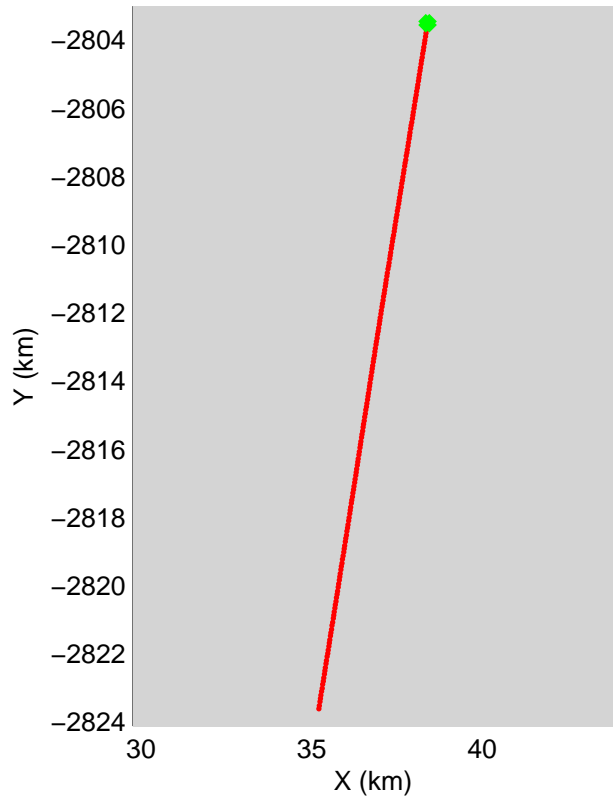
accum 2011_Greenland_P3: "SE Flank 01" 20110414_01_099: 14:47:56.5 to 14:50:16.8 GPS







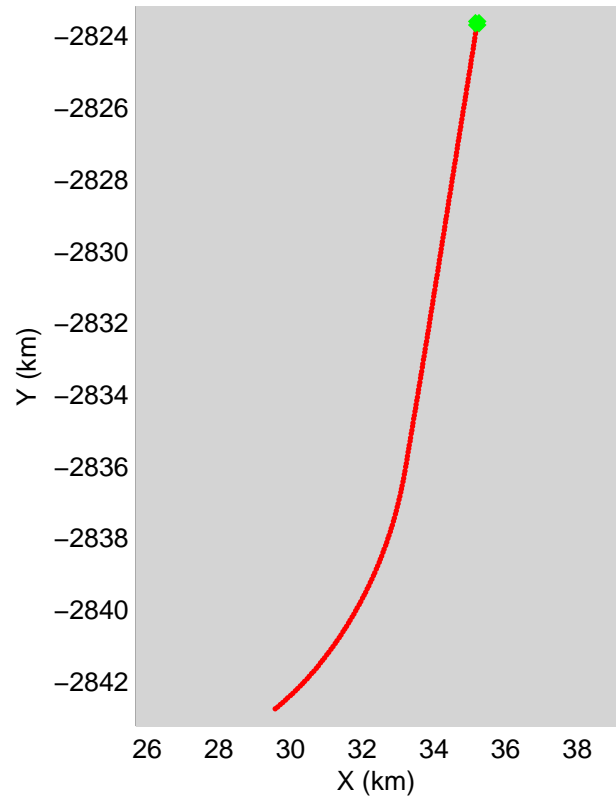
accum 2011_Greenland_P3: "SE Flank 01" 20110414_01_100: 14:50:16.9 to 14:52:36.1 GPS






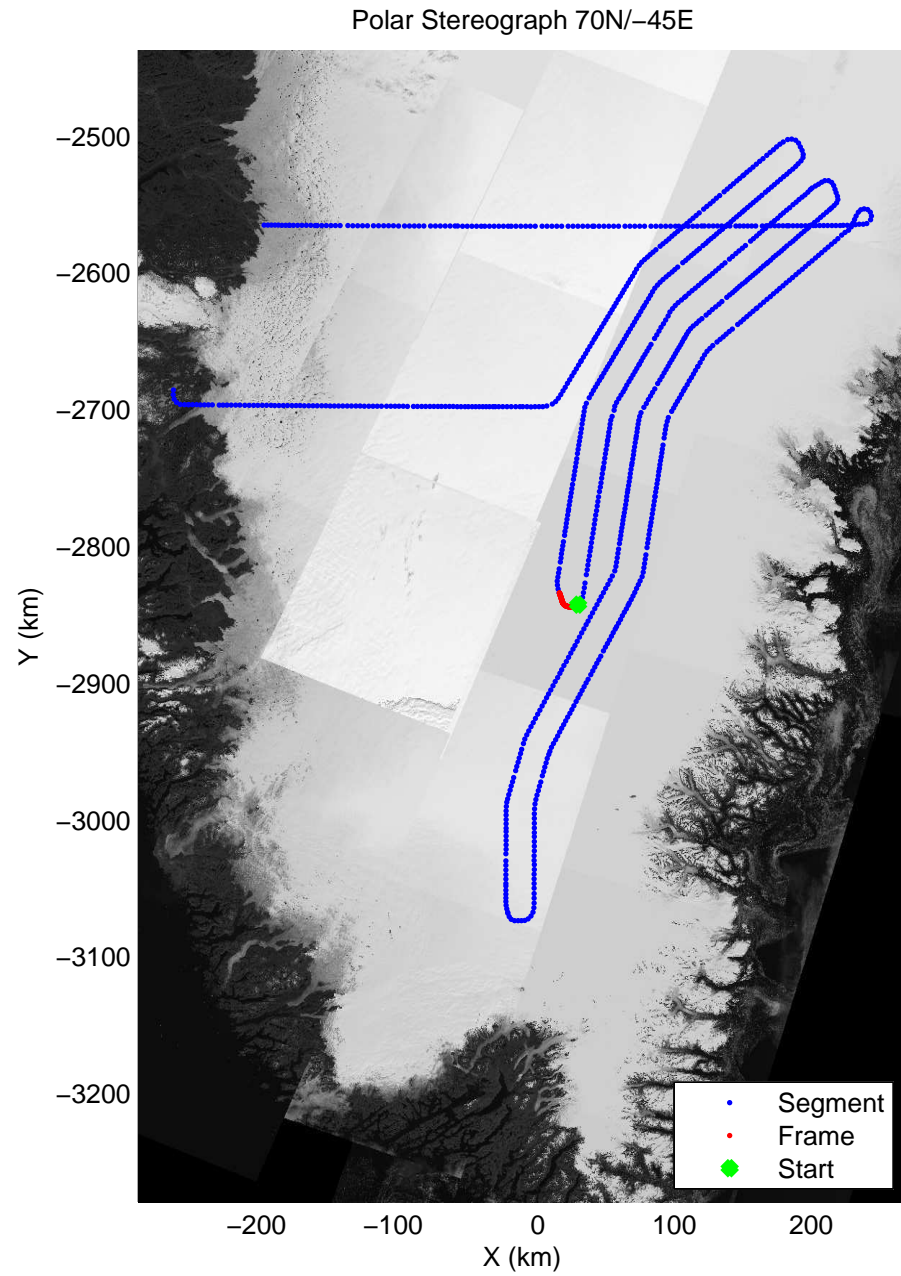
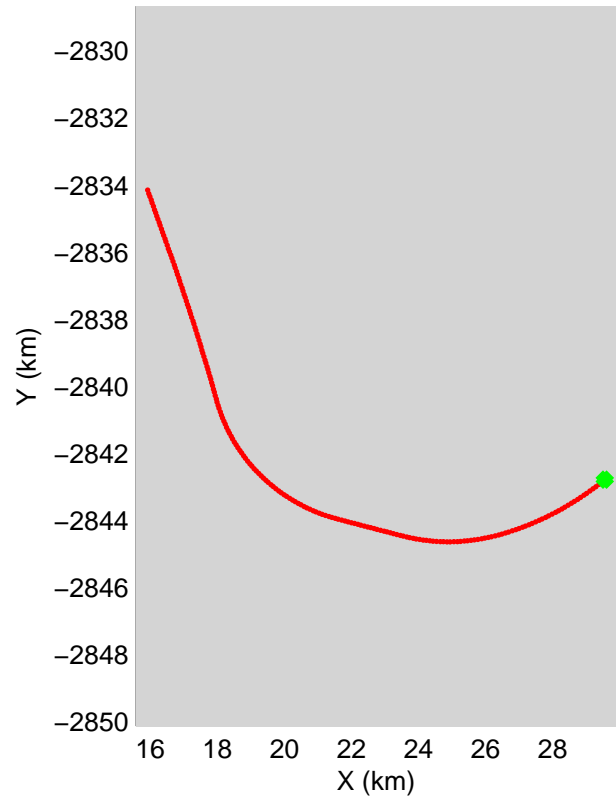
accum 2011_Greenland_P3: "SE Flank 01" 20110414_01_101: 14:52:36.3 to 14:54:53.0 GPS






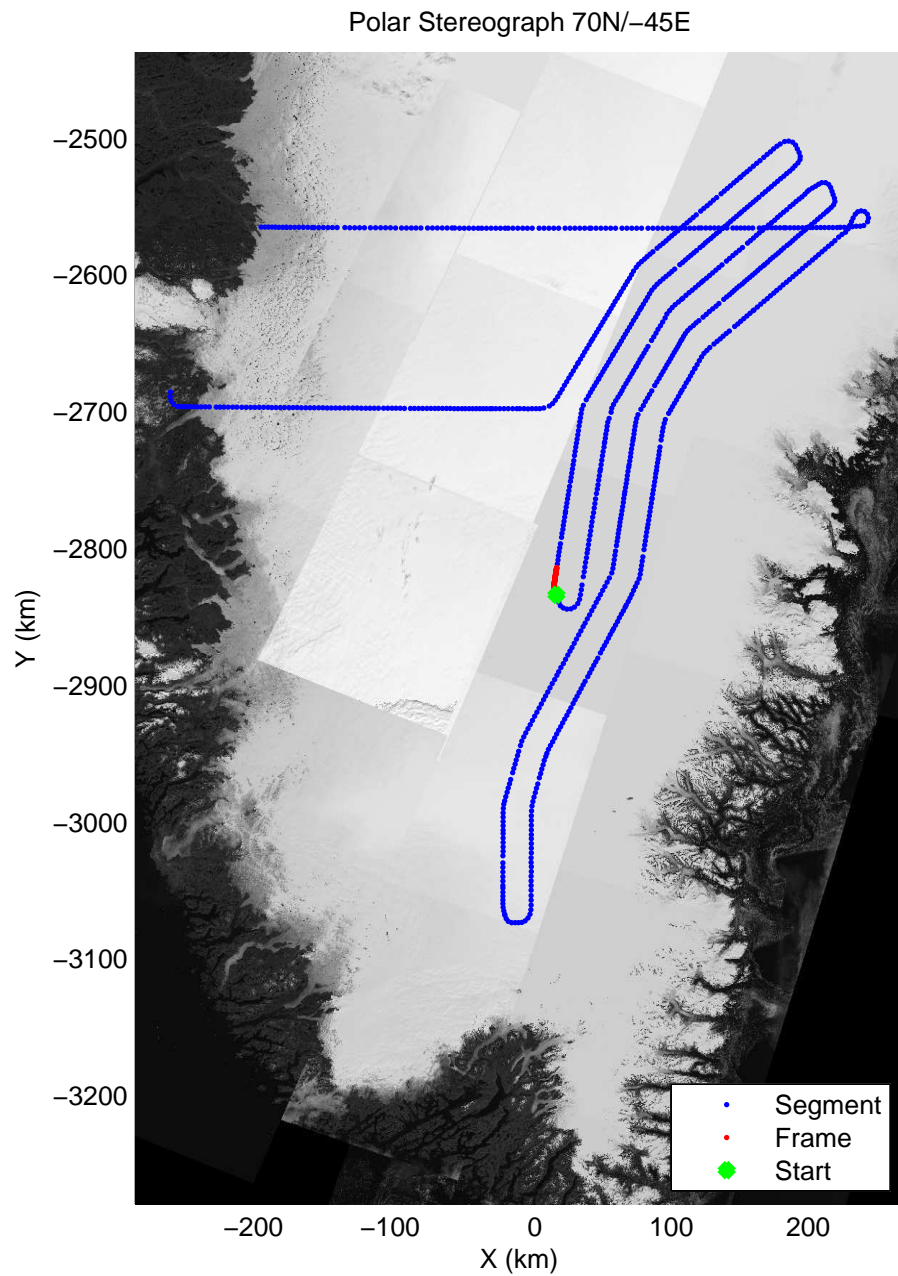
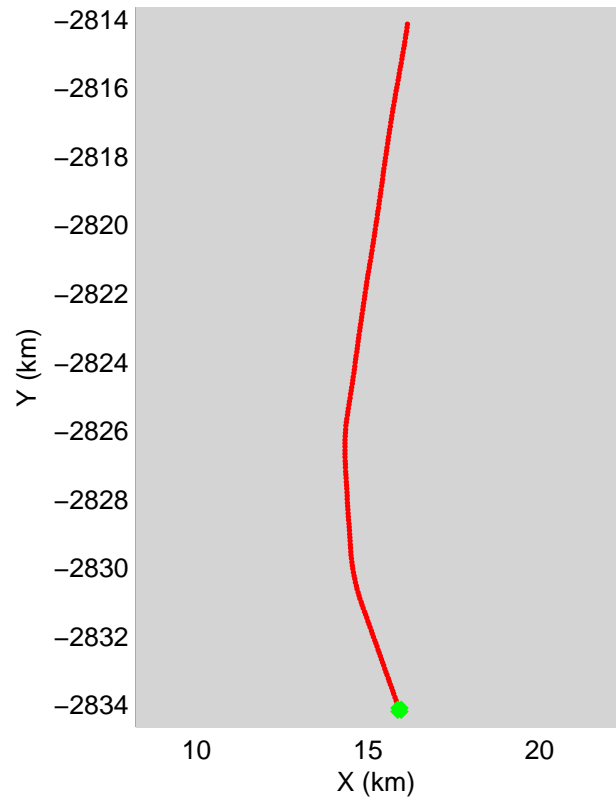
accum 2011_Greenland_P3: "SE Flank 01" 20110414_01_102: 14:54:53.2 to 14:57:12.1 GPS






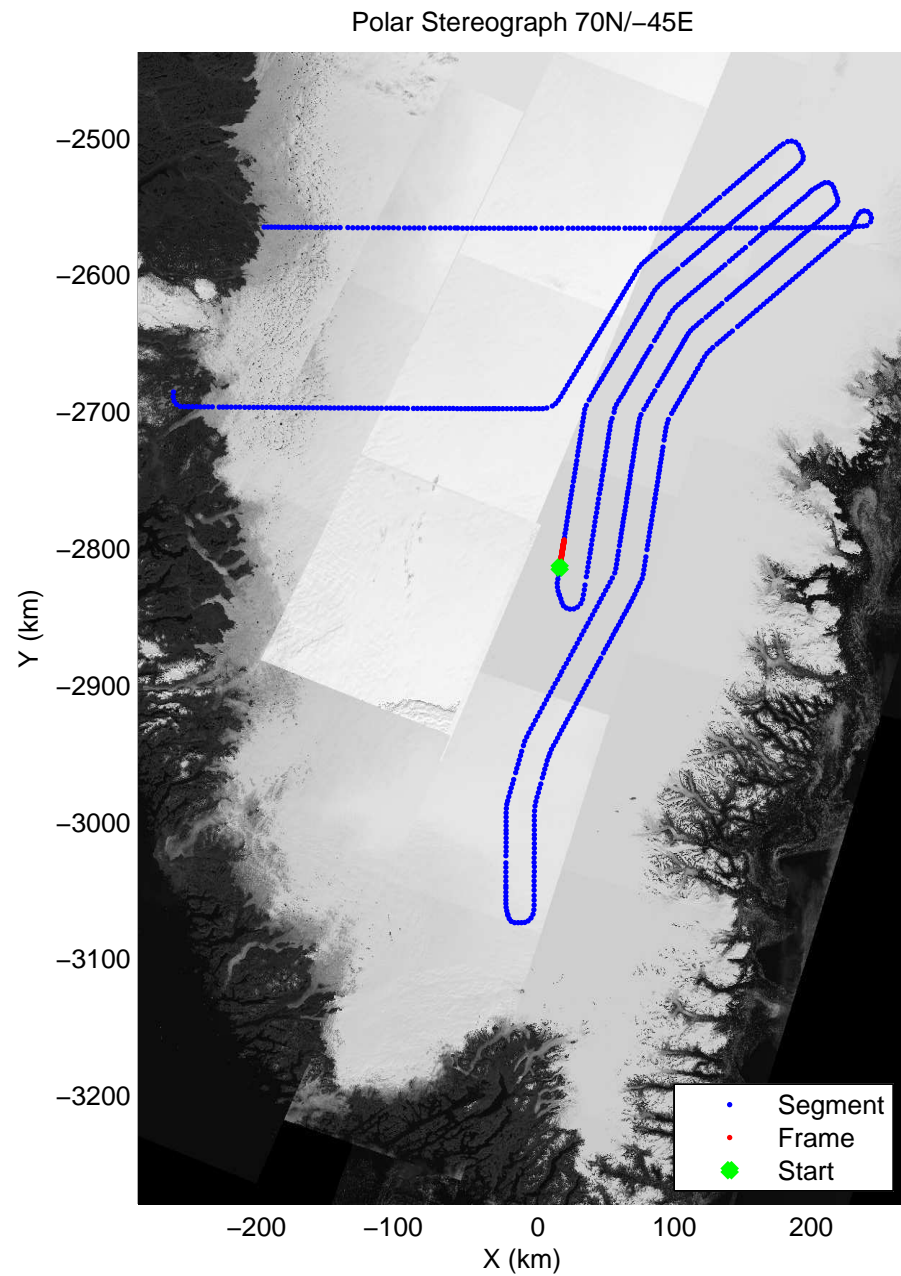
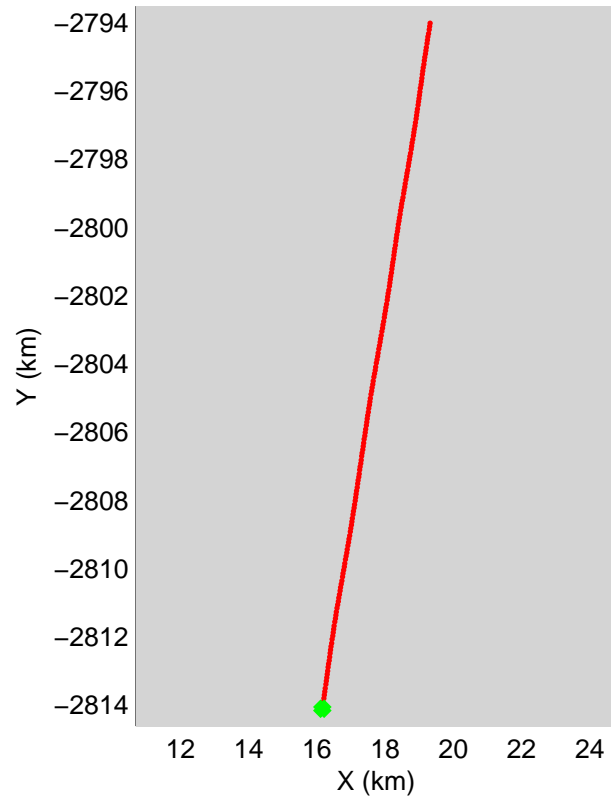
accum 2011_Greenland_P3: "SE Flank 01" 20110414_01_103: 14:57:12.3 to 15:00:00.1 GPS






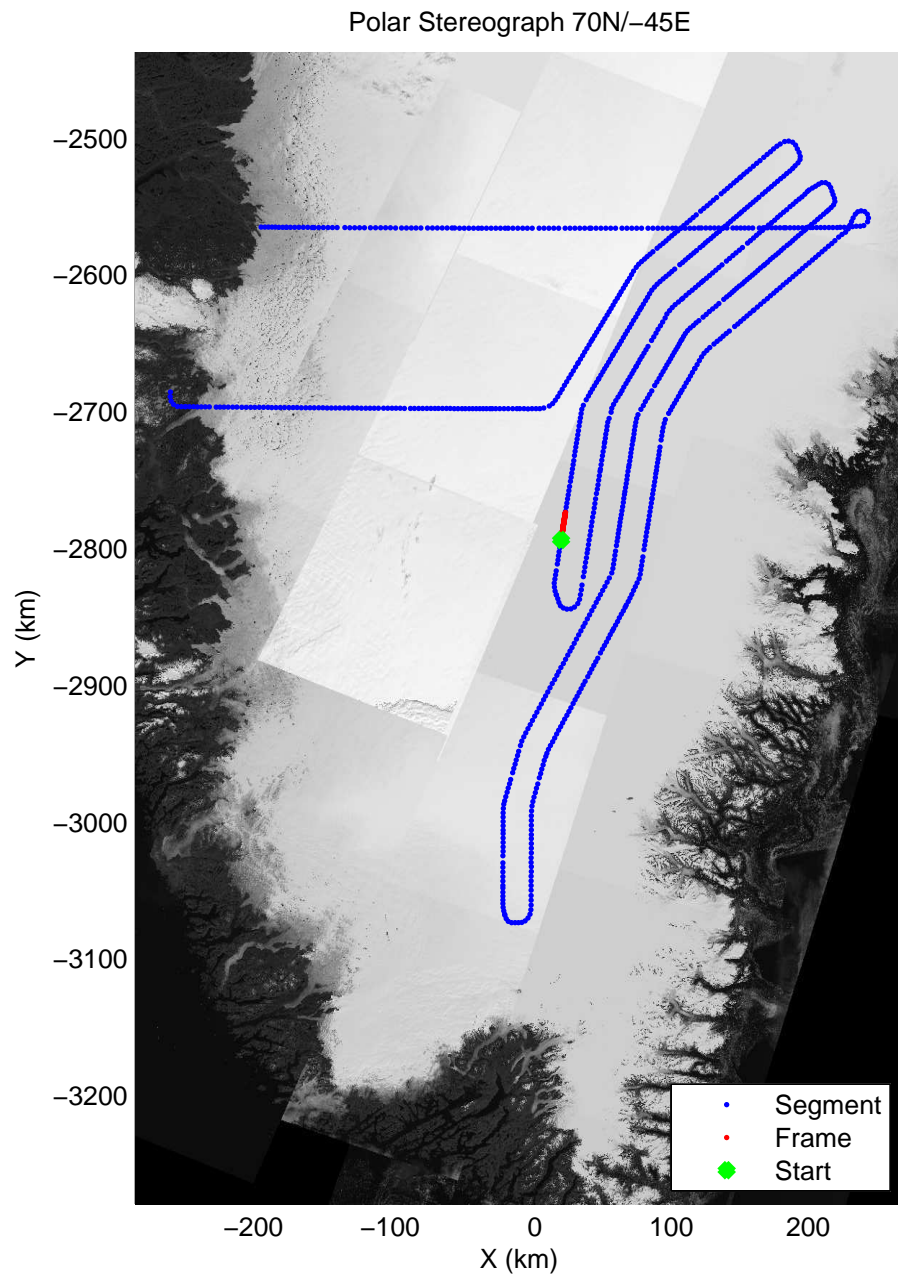
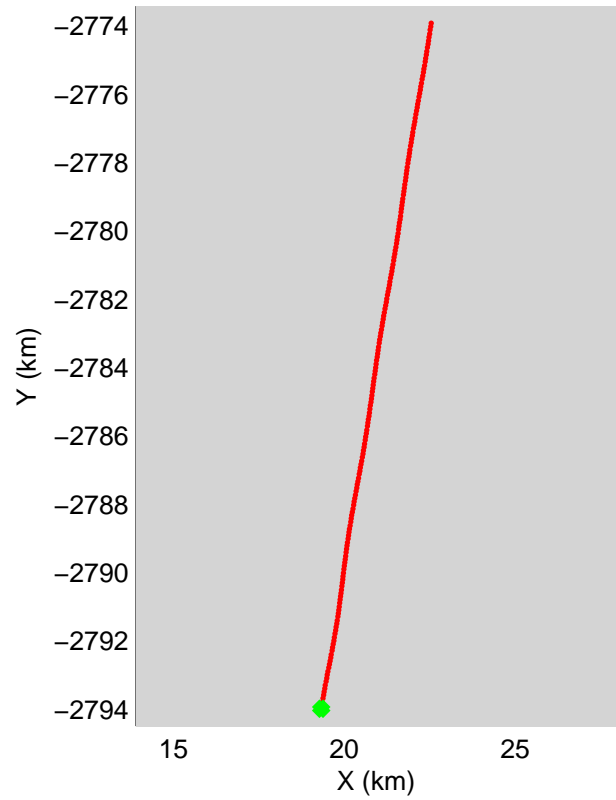
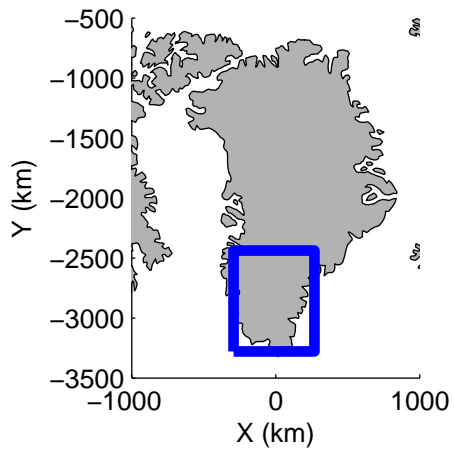
accum 2011_Greenland_P3: "SE Flank 01" 20110414_01_104: 15:00:00.2 to 15:02:41.6 GPS






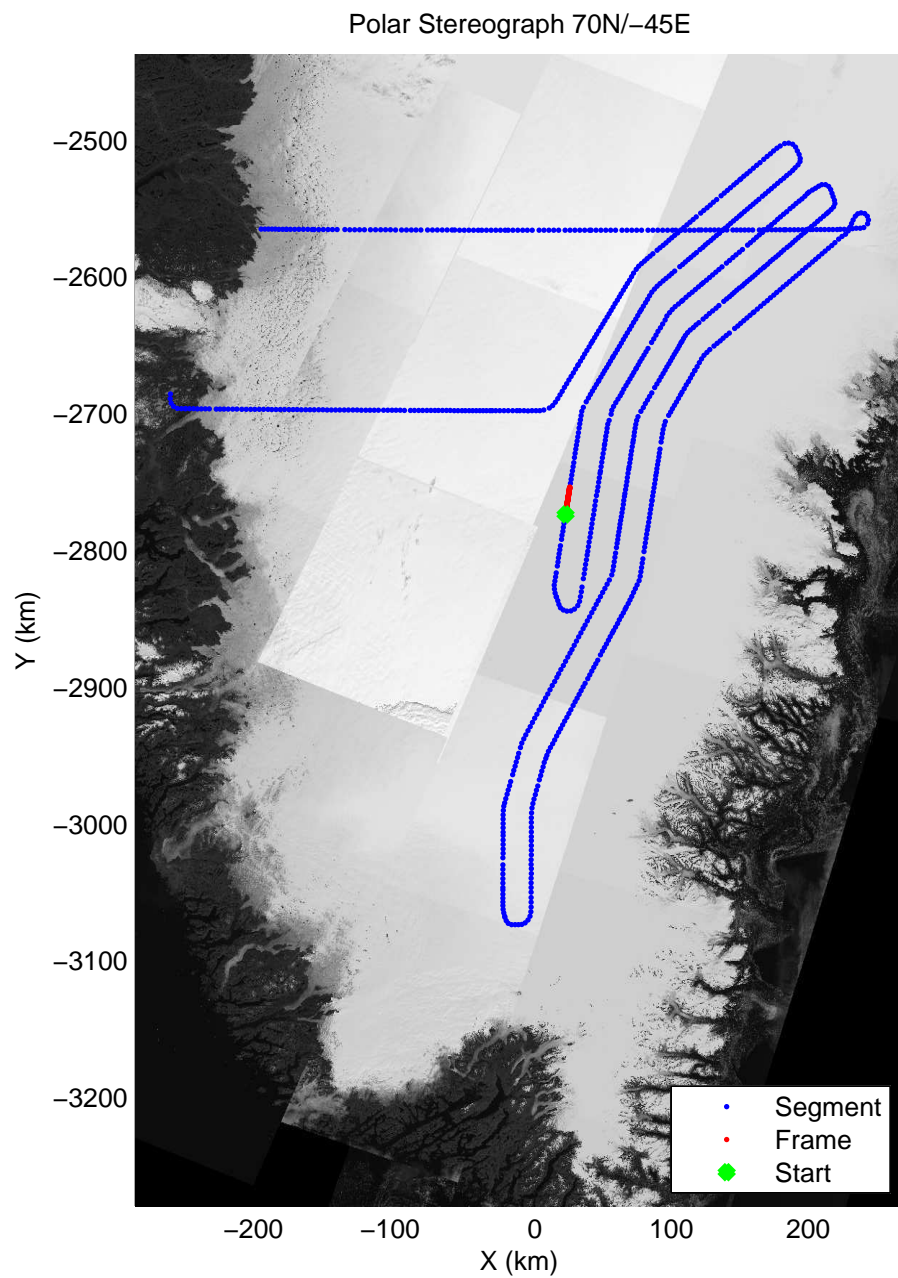
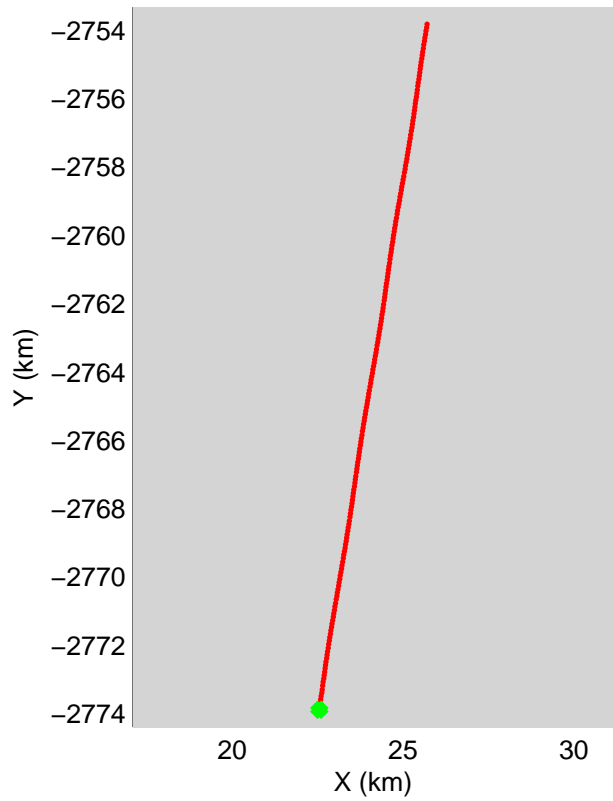
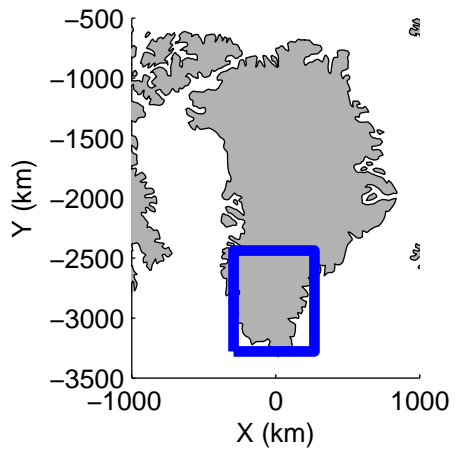
accum 2011_Greenland_P3: "SE Flank 01" 20110414_01_105: 15:02:41.8 to 15:05:20.5 GPS






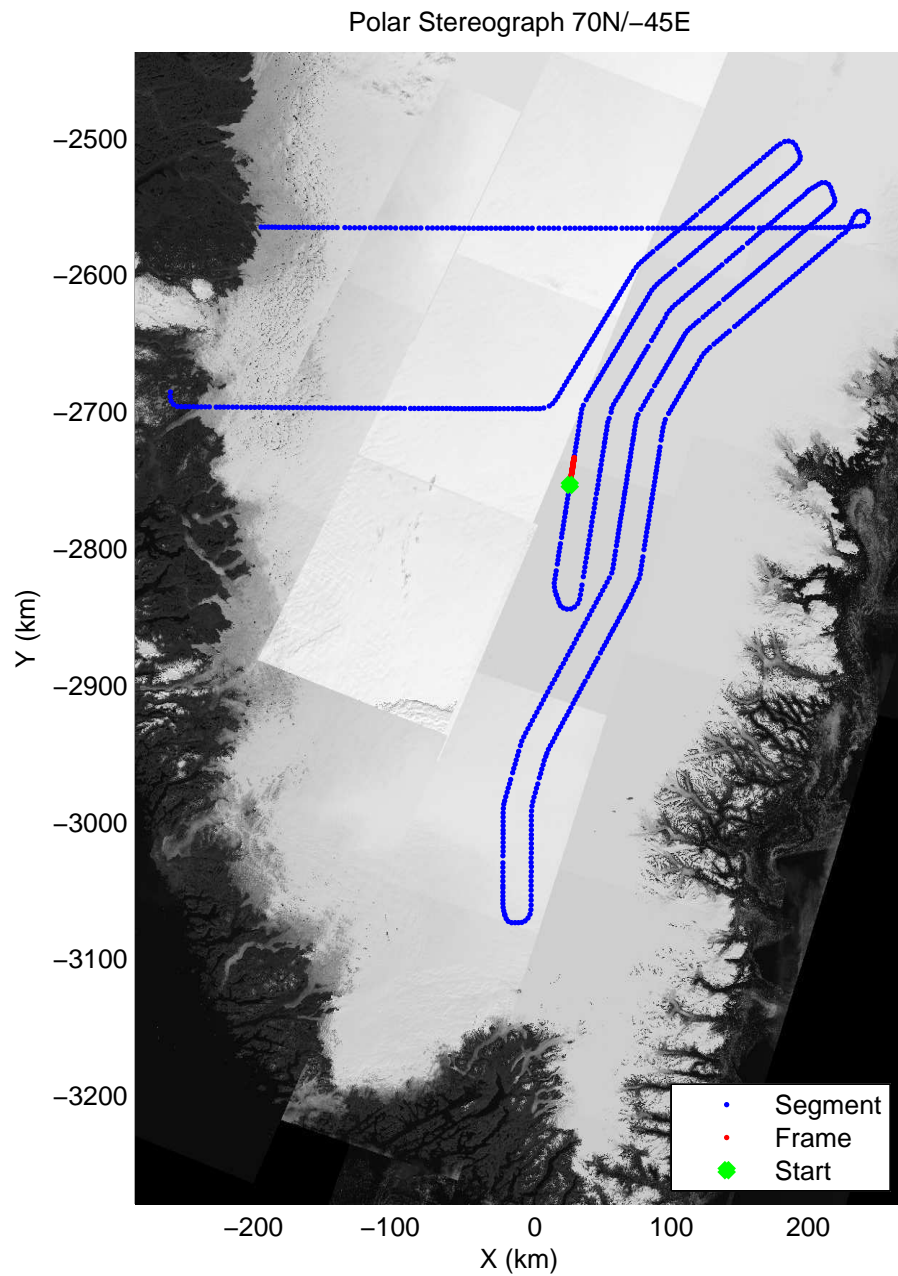
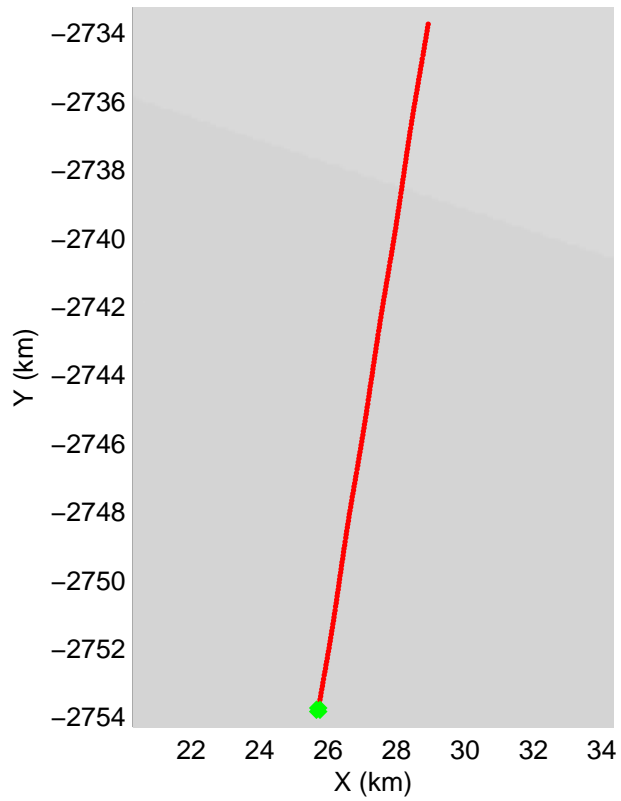
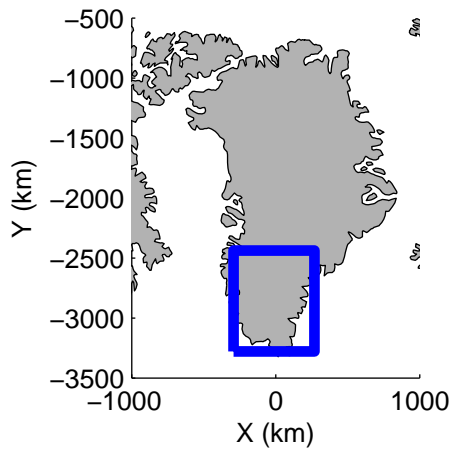
accum 2011_Greenland_P3: "SE Flank 01" 20110414_01_106: 15:05:20.7 to 15:07:58.9 GPS






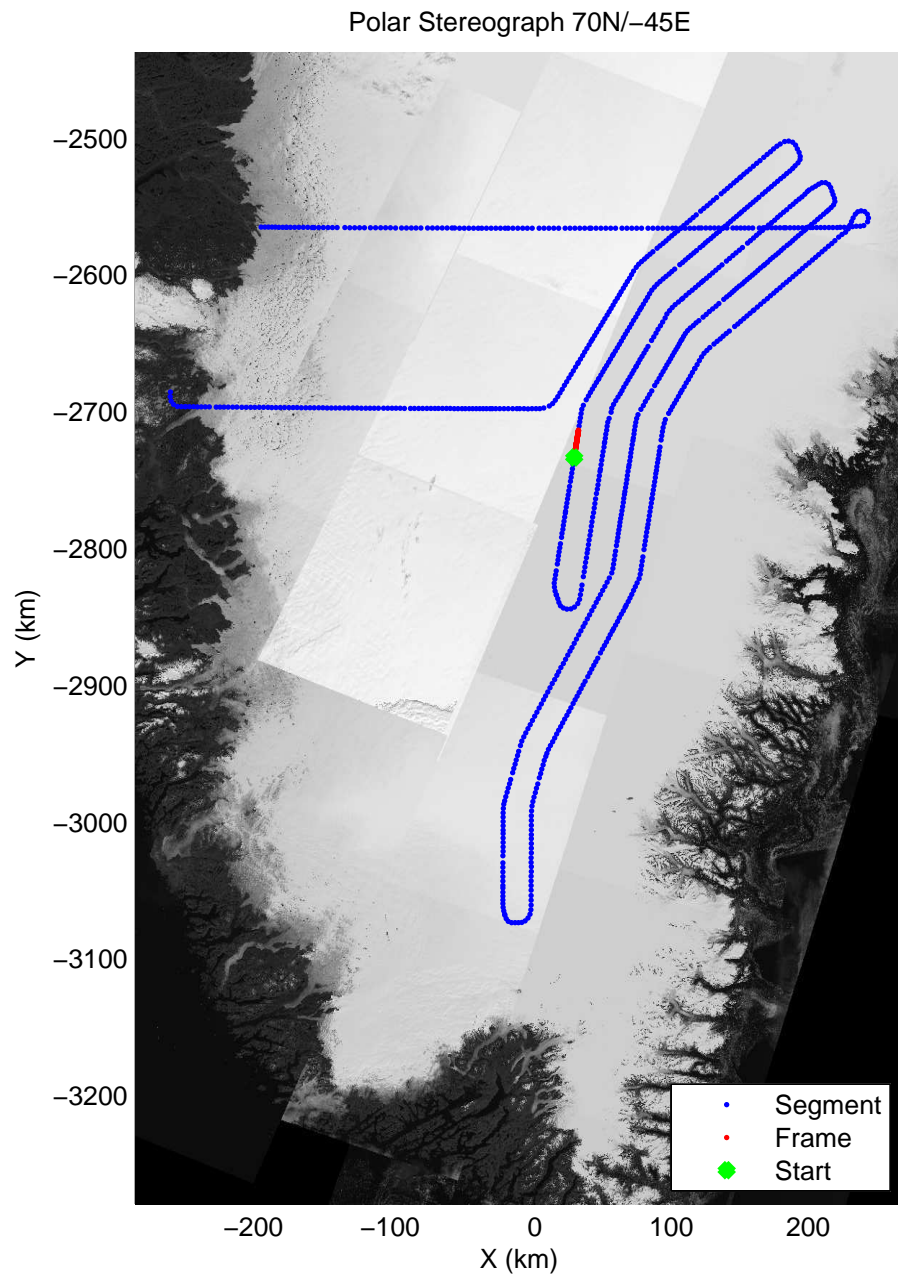
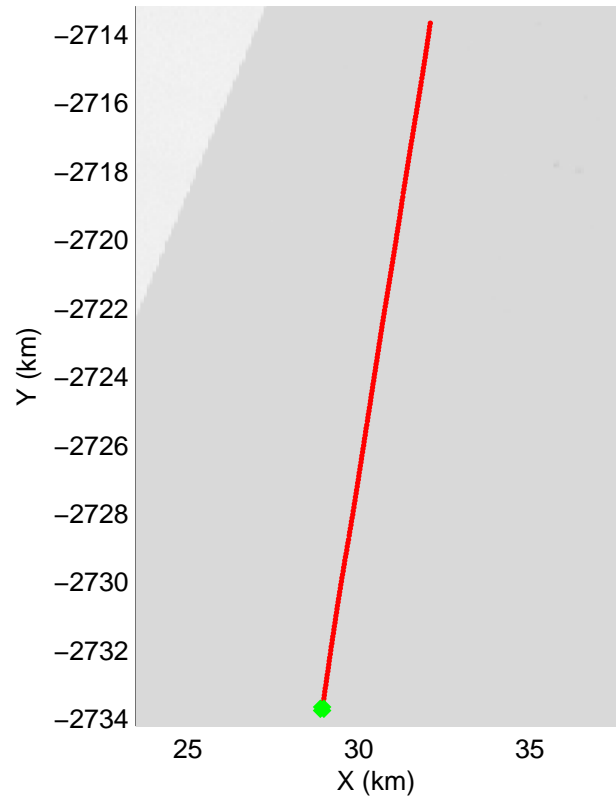
accum 2011_Greenland_P3: "SE Flank 01" 20110414_01_107: 15:07:59.1 to 15:10:34.0 GPS






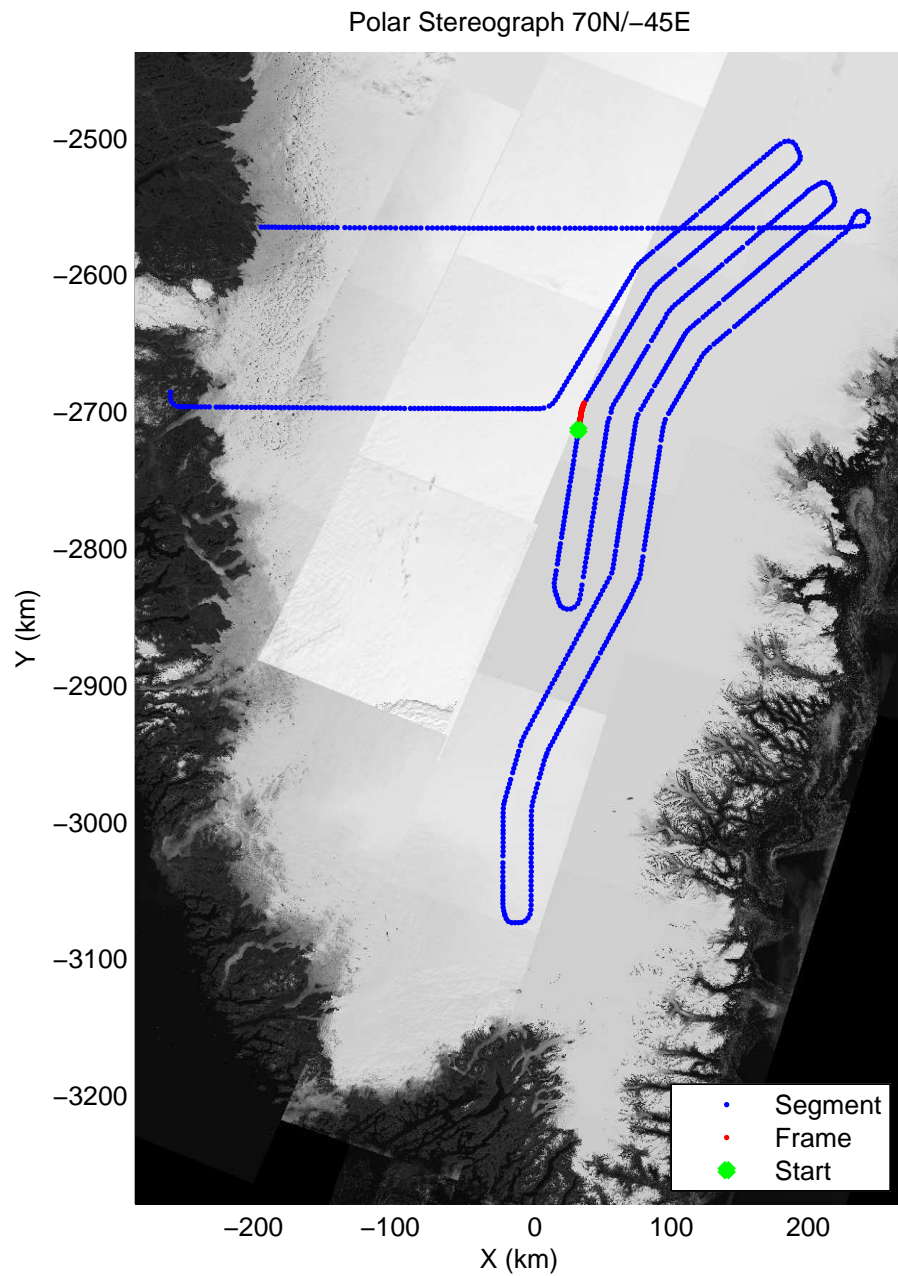
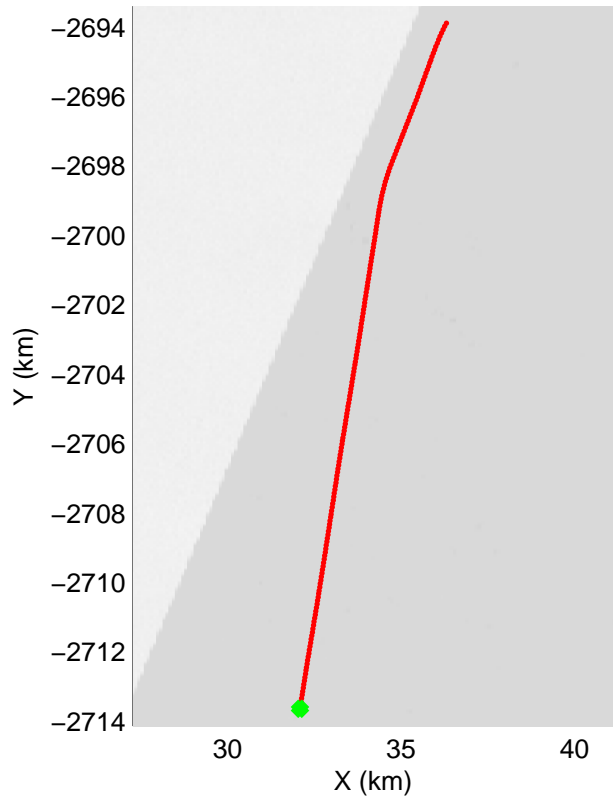
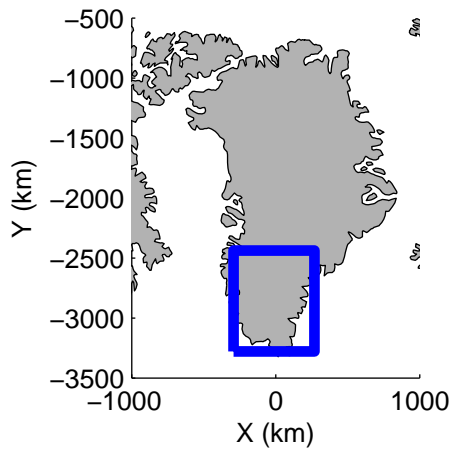
accum 2011_Greenland_P3: "SE Flank 01" 20110414_01_108: 15:10:34.2 to 15:13:08.3 GPS






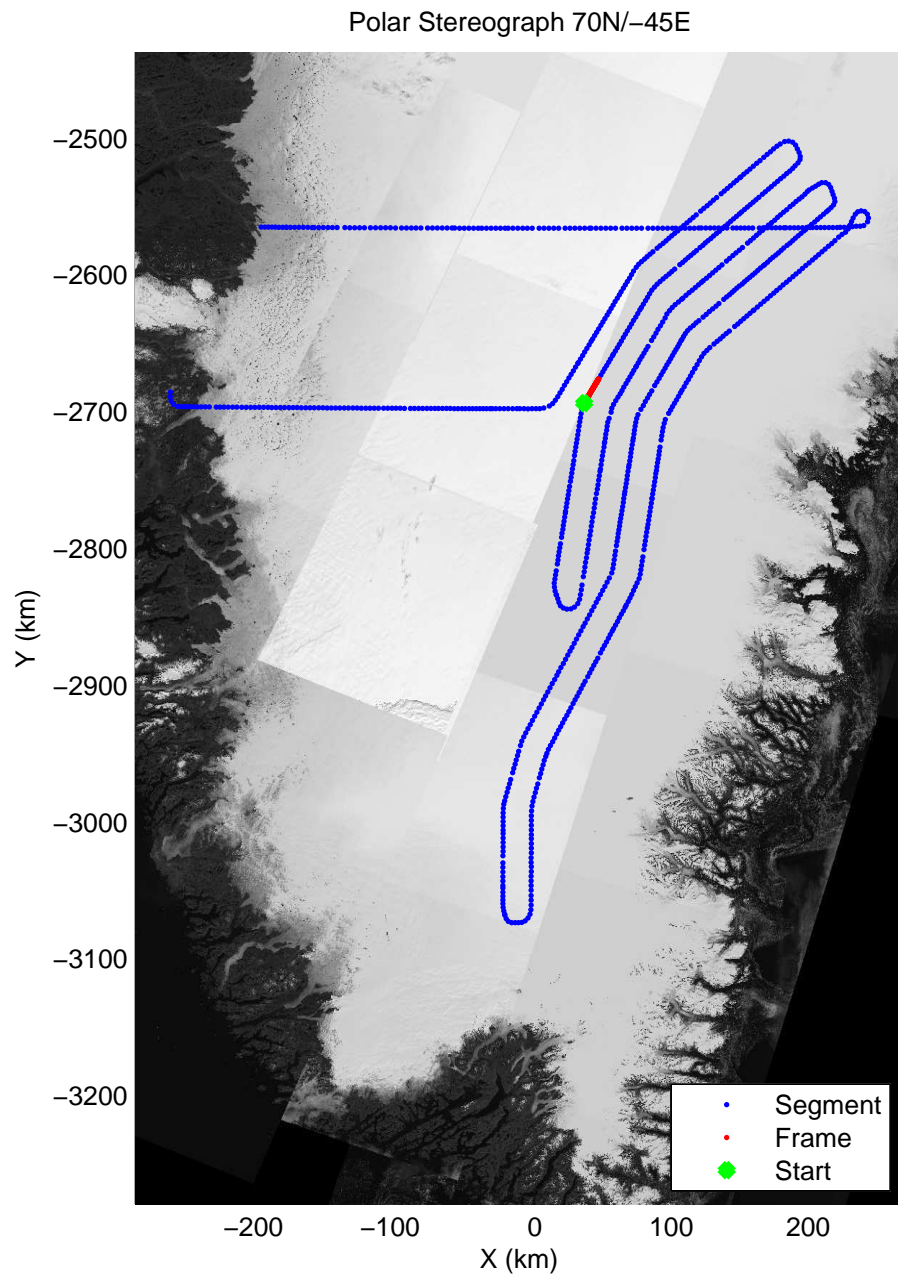
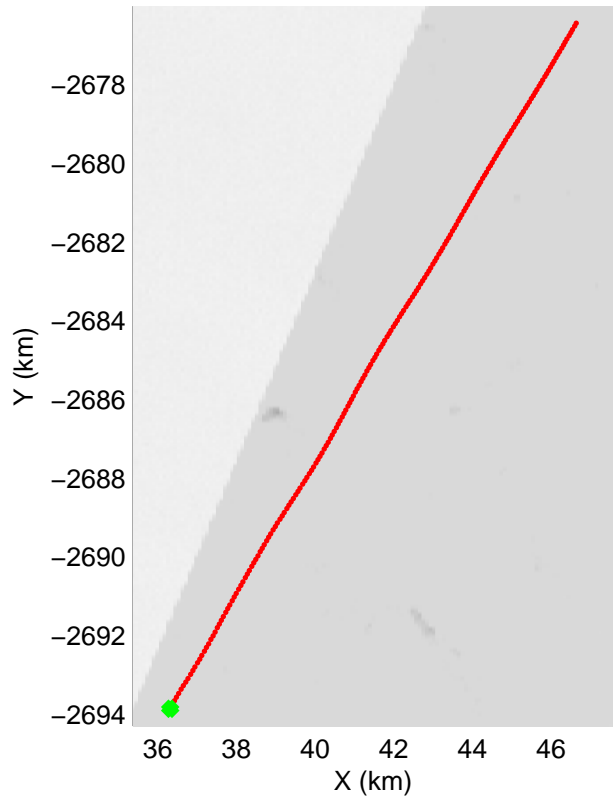
accum 2011_Greenland_P3: "SE Flank 01" 20110414_01_109: 15:13:08.6 to 15:15:42.2 GPS






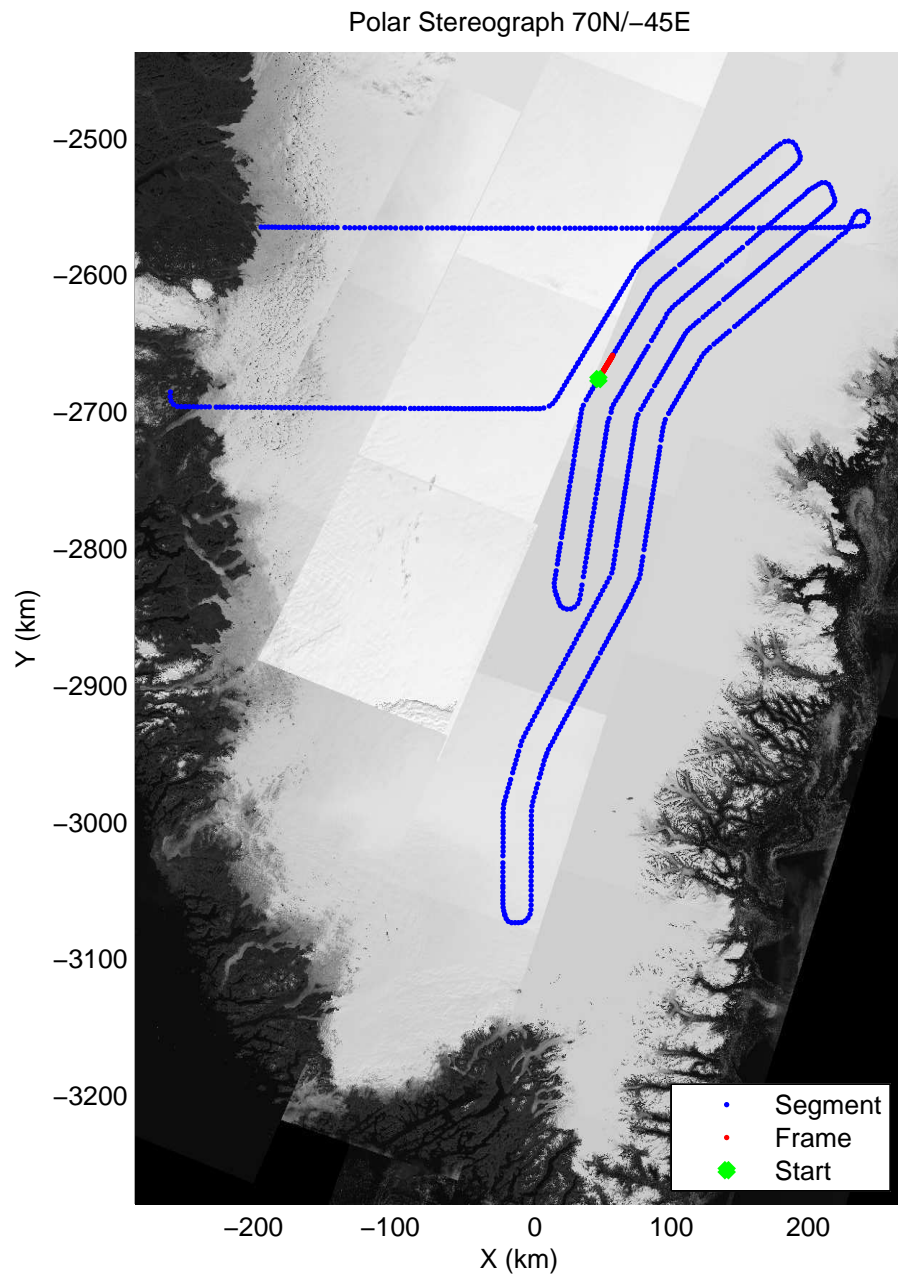
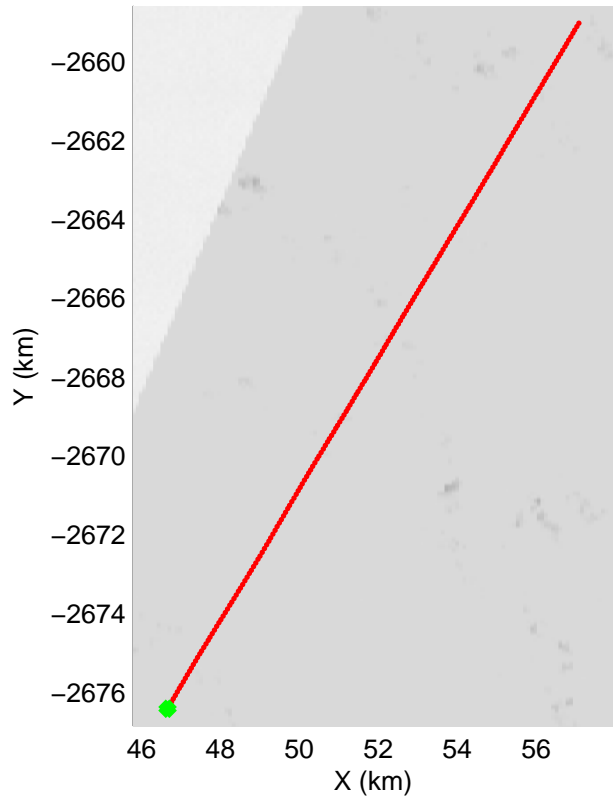
accum 2011_Greenland_P3: "SE Flank 01" 20110414_01_110: 15:15:42.4 to 15:18:14.1 GPS






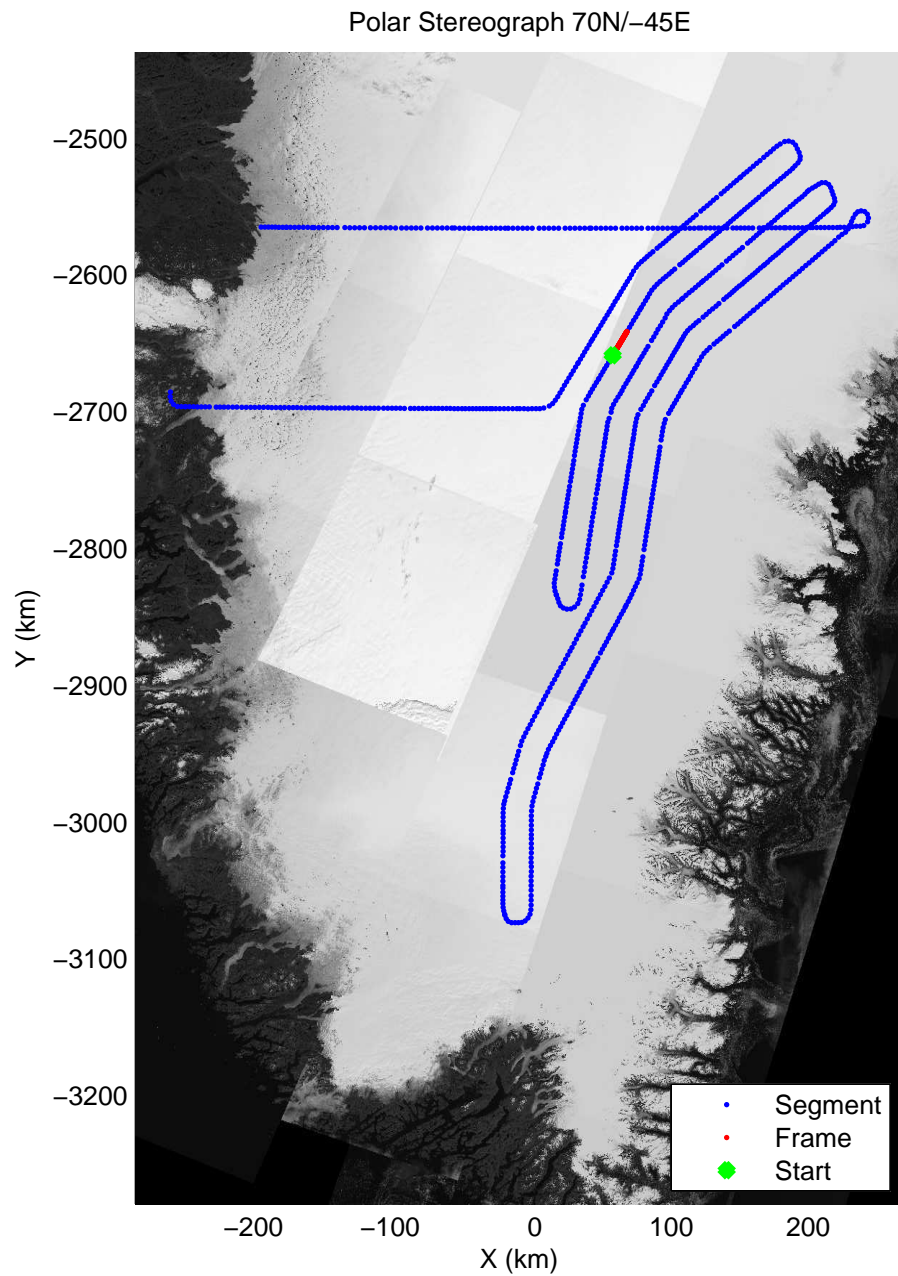
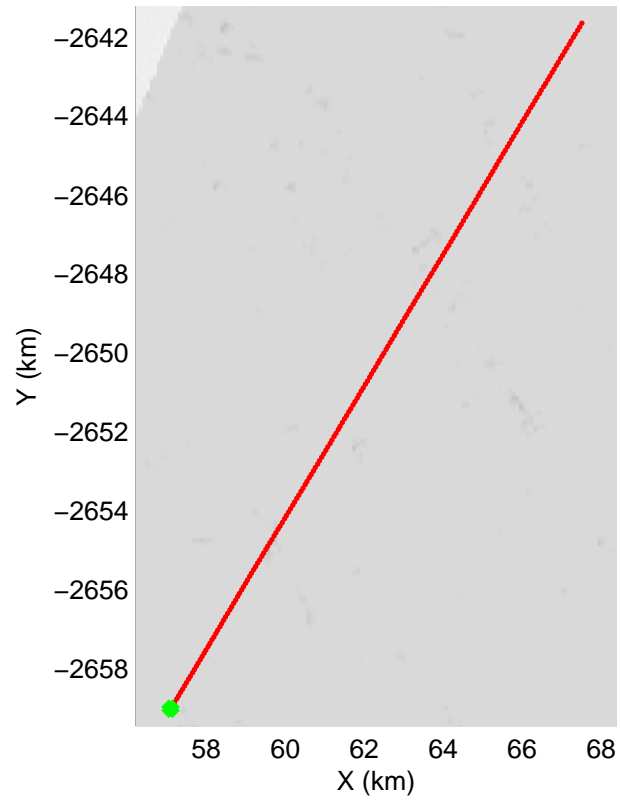
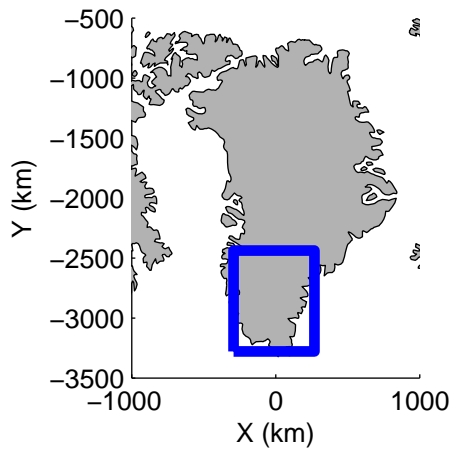
accum 2011_Greenland_P3: "SE Flank 01" 20110414_01_111: 15:18:14.2 to 15:20:55.0 GPS






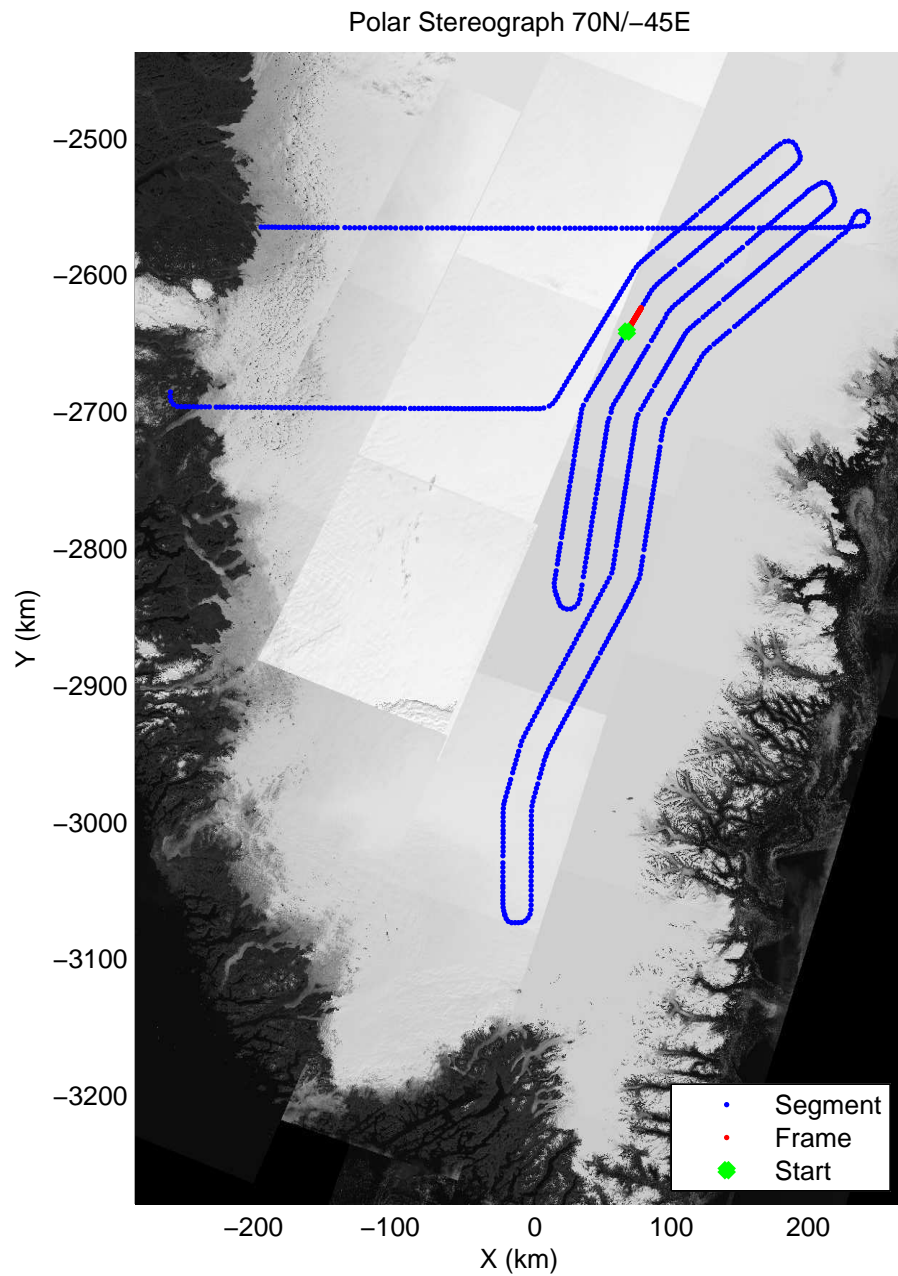
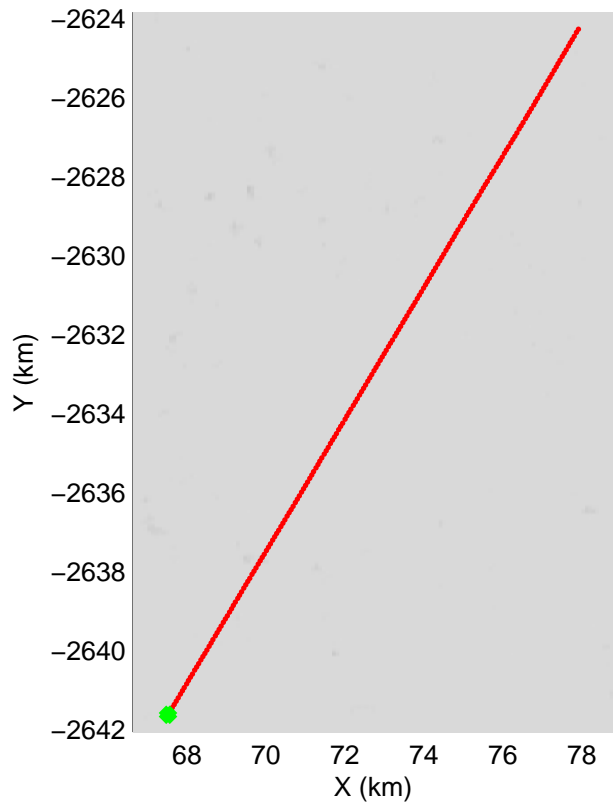
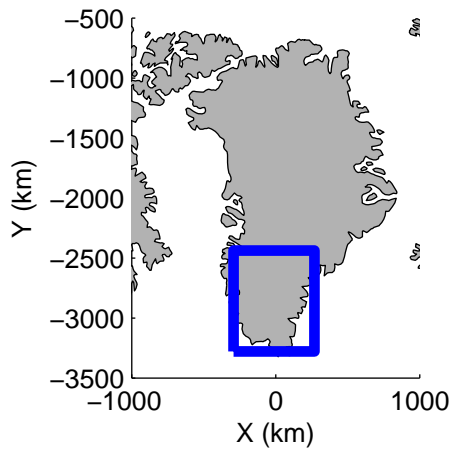
accum 2011_Greenland_P3: "SE Flank 01" 20110414_01_112: 15:20:55.2 to 15:23:48.1 GPS






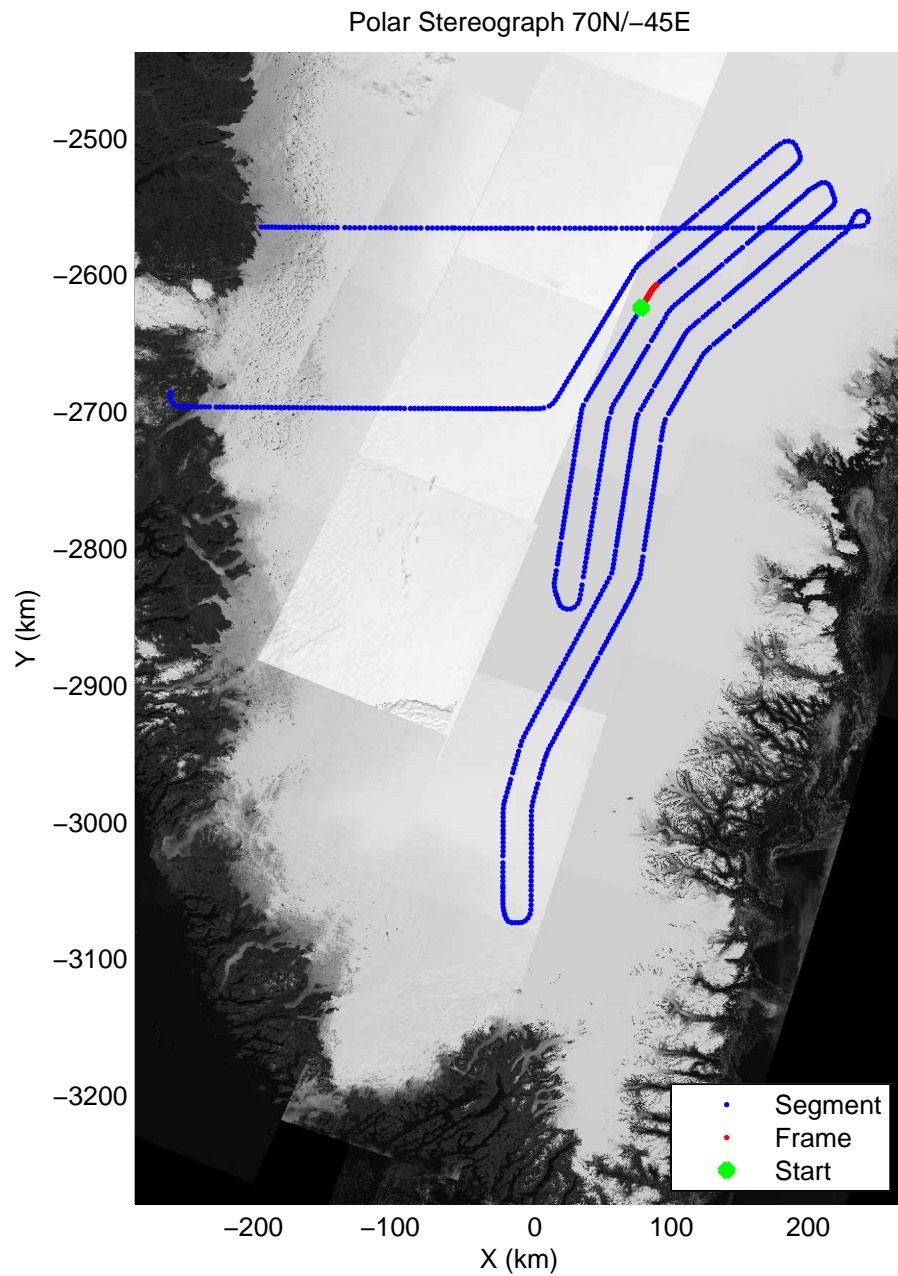
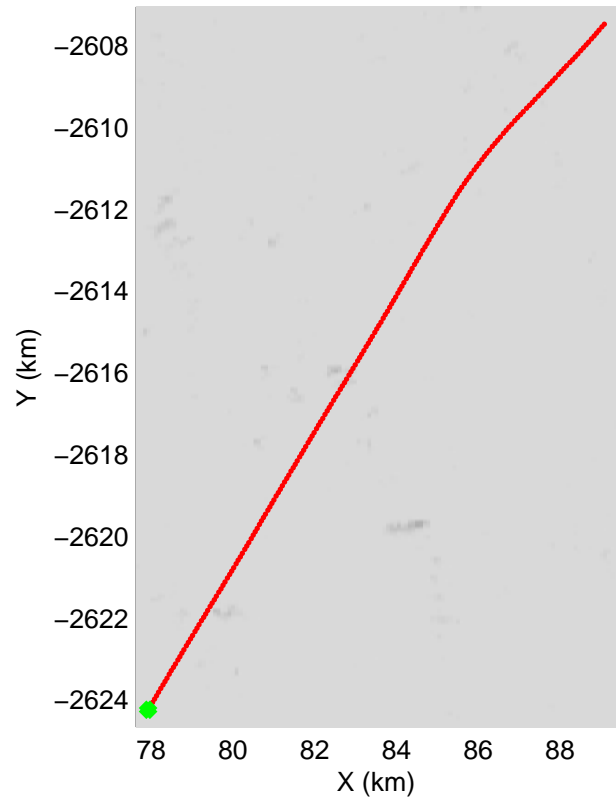
accum 2011_Greenland_P3: "SE Flank 01" 20110414_01_113: 15:23:48.2 to 15:26:34.3 GPS






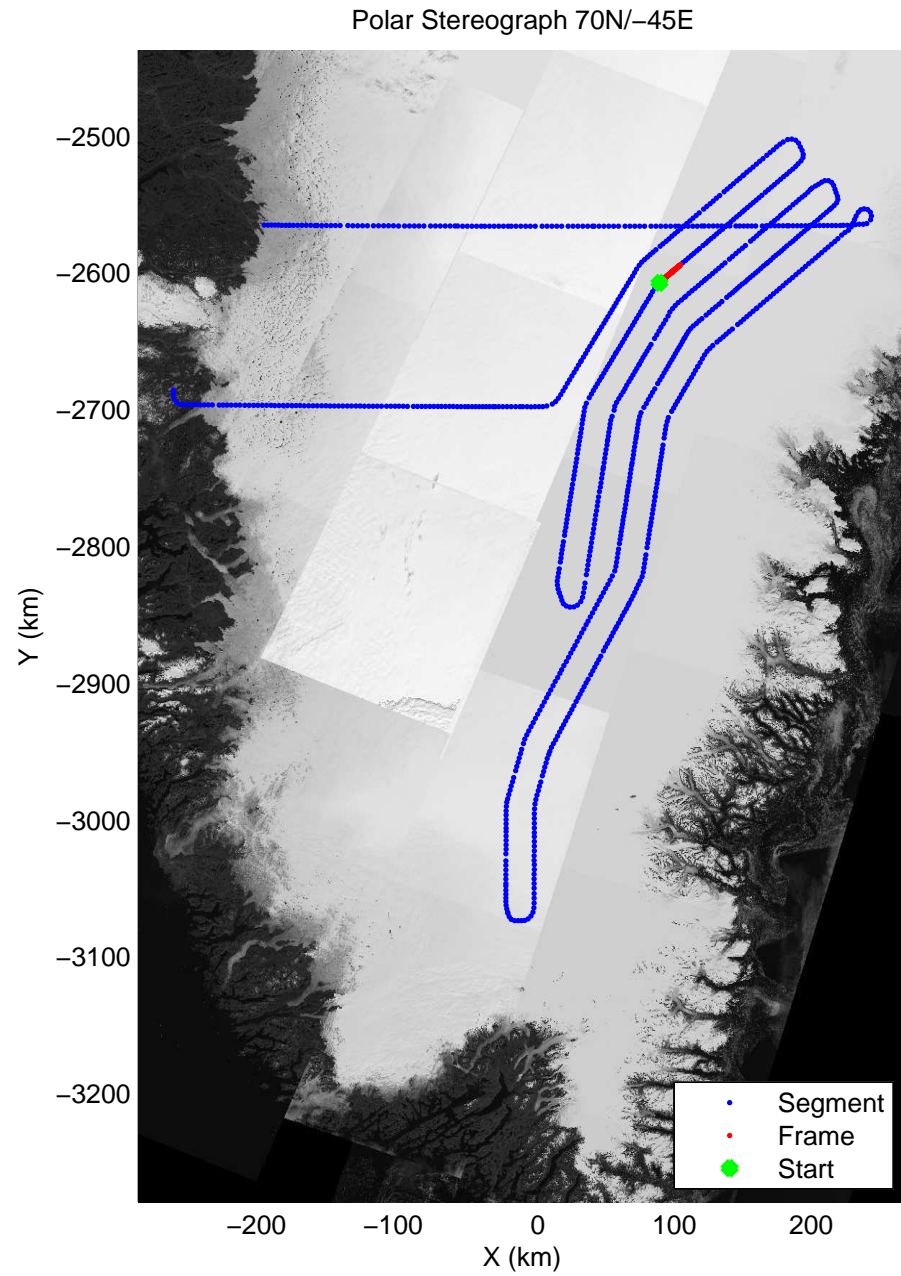
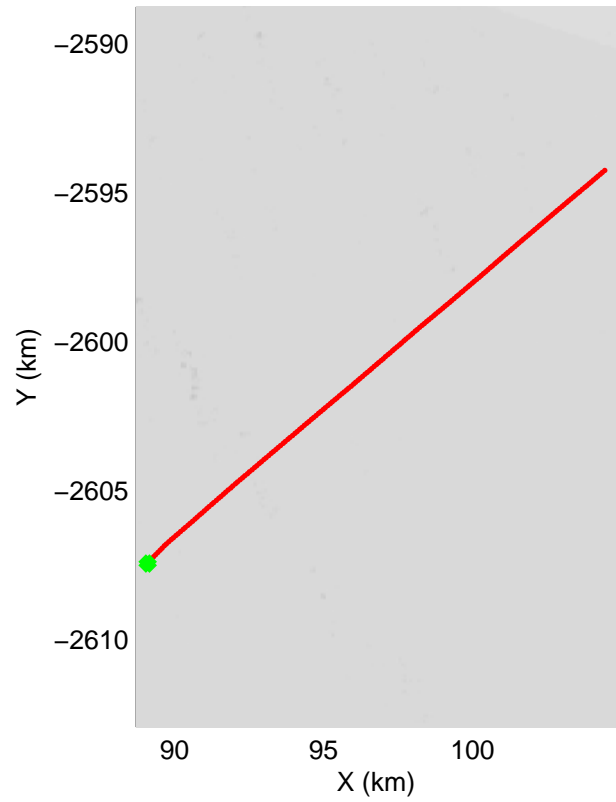
accum 2011_Greenland_P3: "SE Flank 01" 20110414_01_114: 15:26:34.4 to 15:29:14.5 GPS






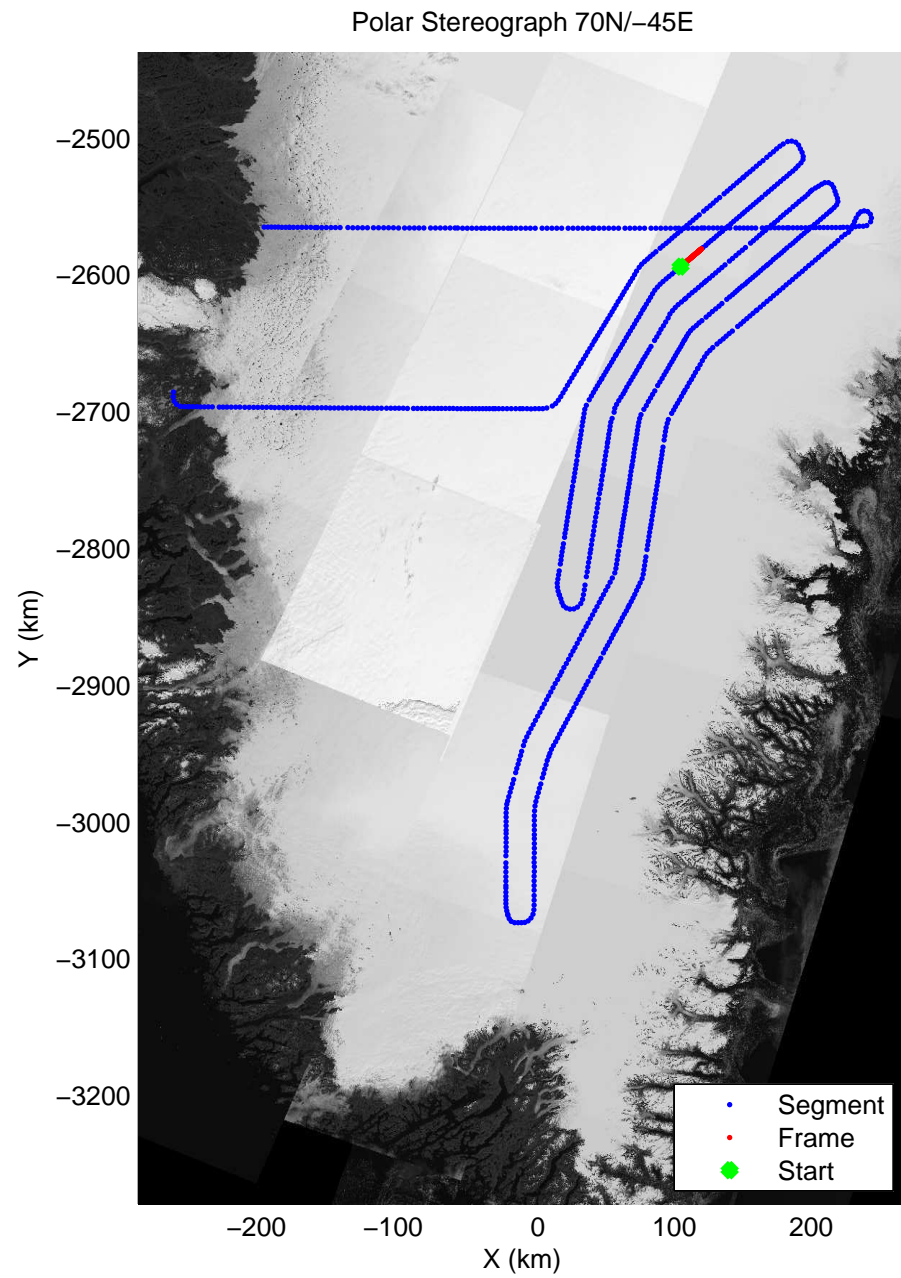
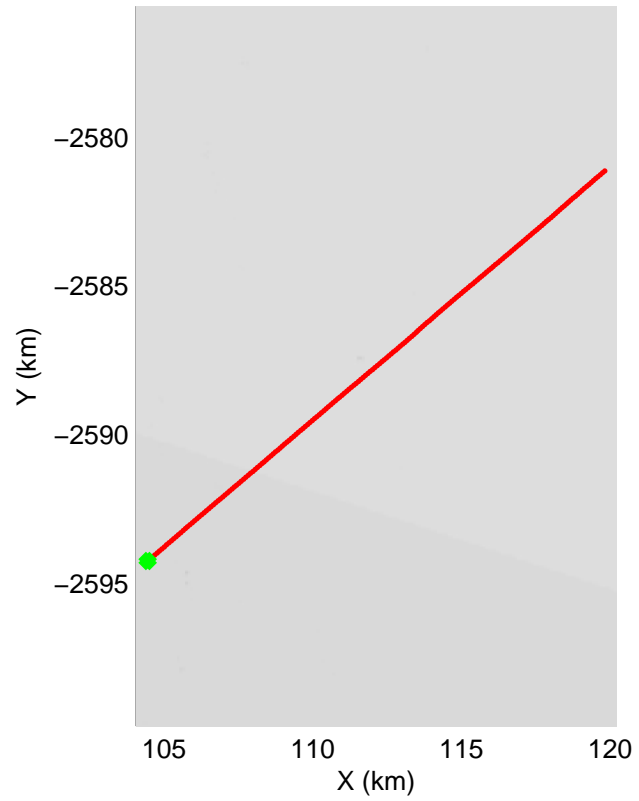
accum 2011_Greenland_P3: "SE Flank 01" 20110414_01_115: 15:29:14.7 to 15:31:54.2 GPS






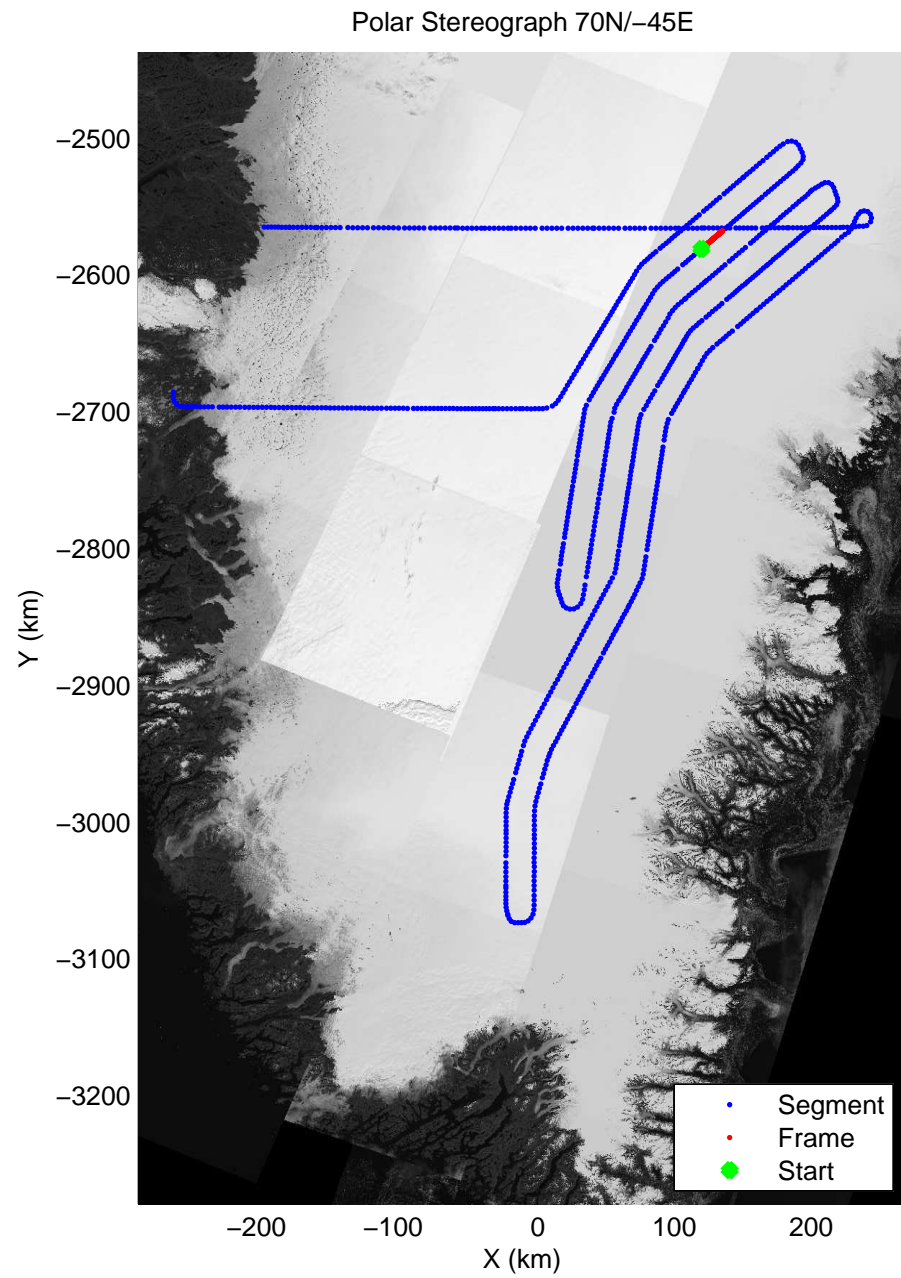
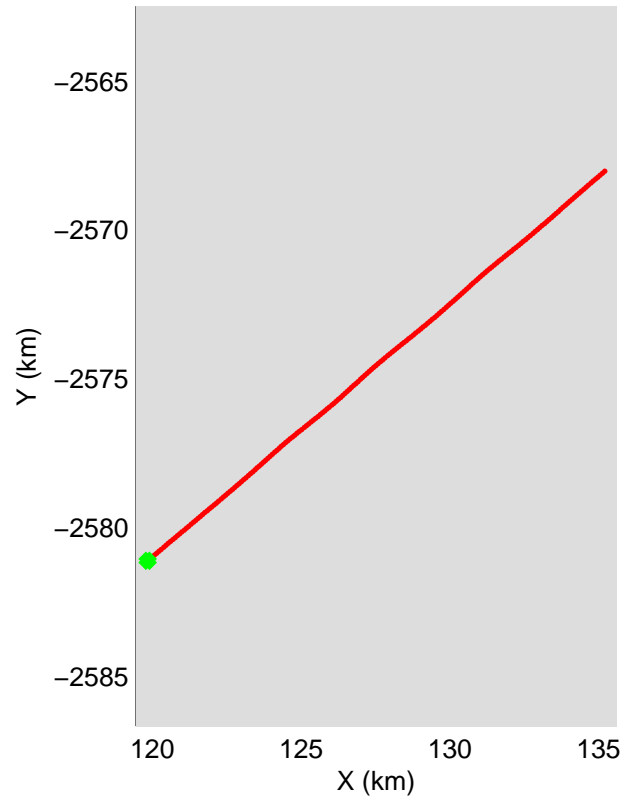
accum 2011_Greenland_P3: "SE Flank 01" 20110414_01_116: 15:31:54.5 to 15:34:42.5 GPS






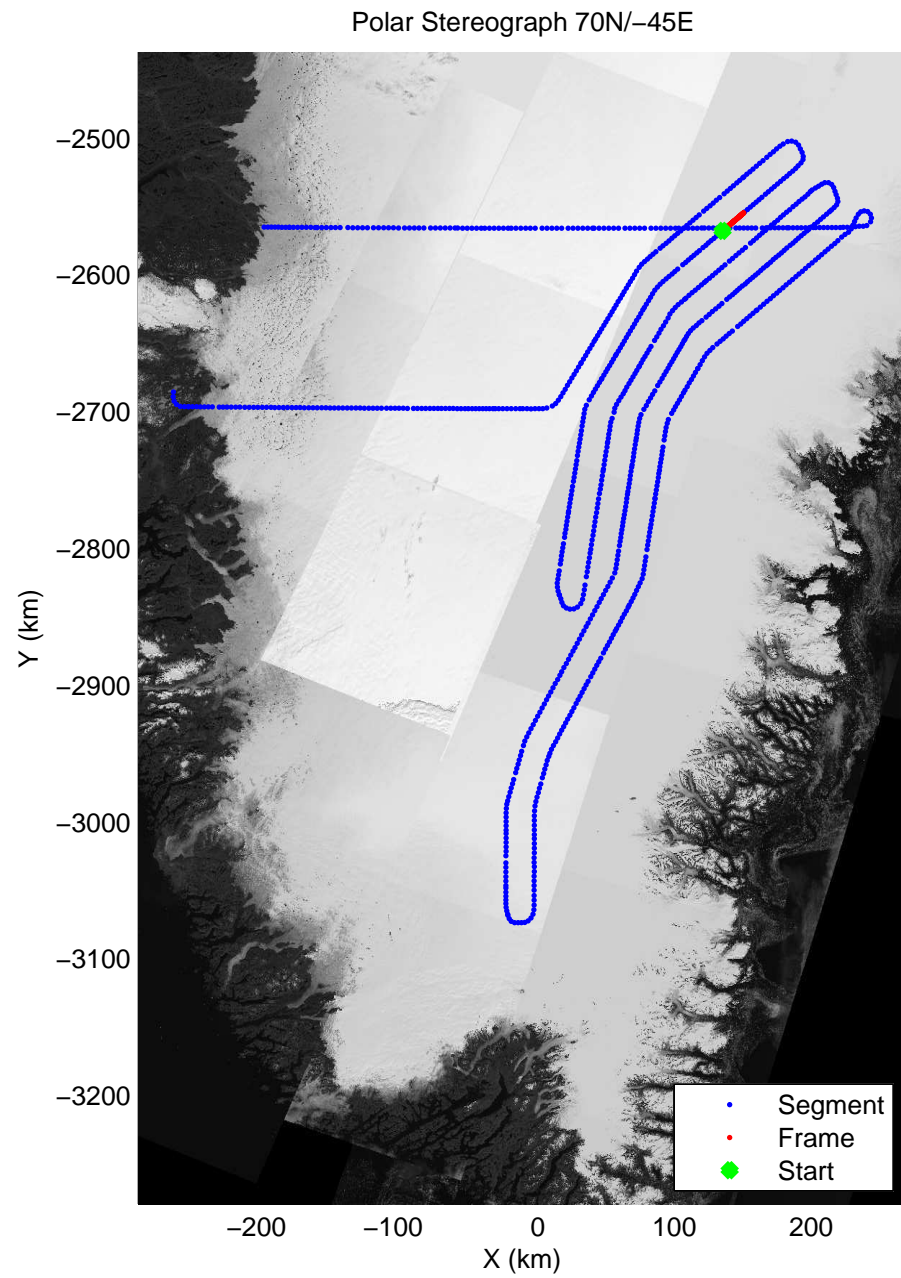
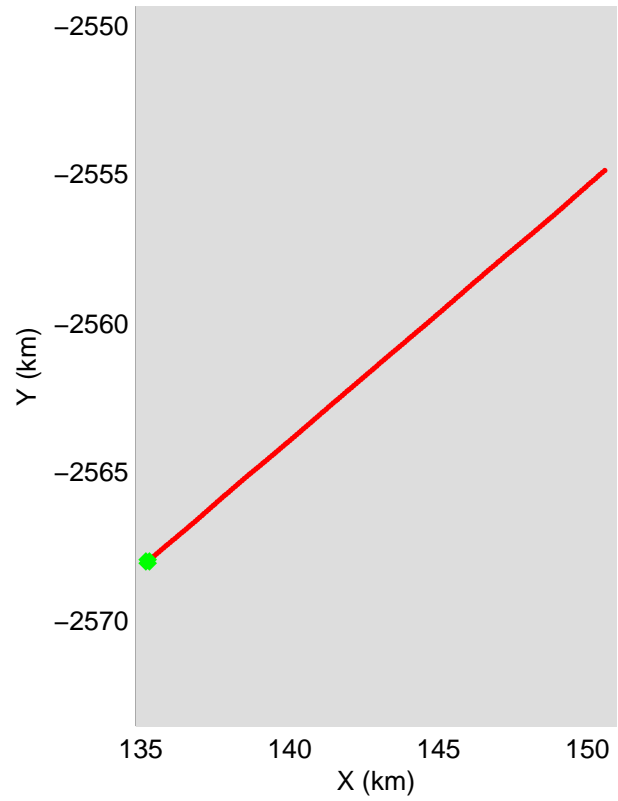
accum 2011_Greenland_P3: "SE Flank 01" 20110414_01_117: 15:34:42.7 to 15:37:40.2 GPS






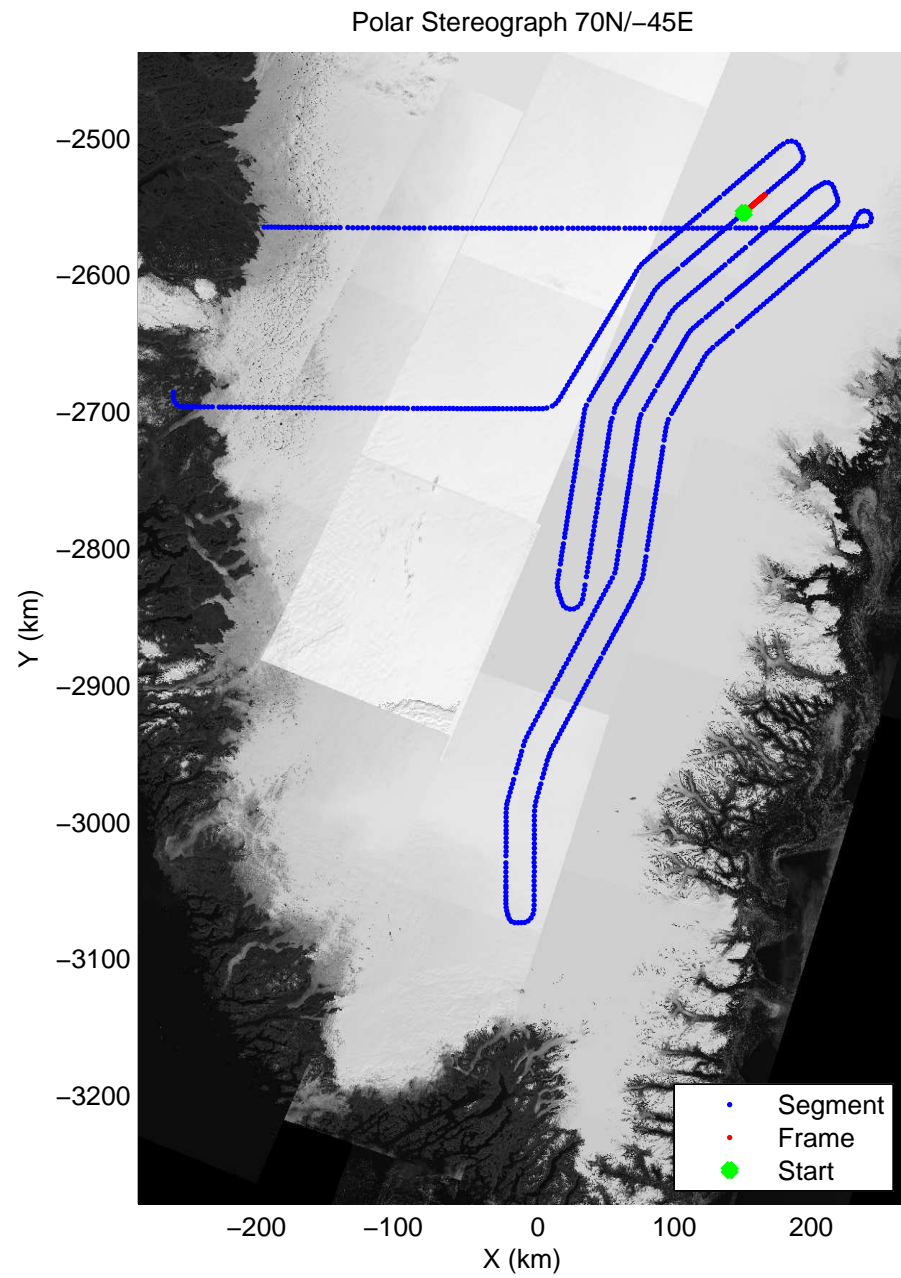
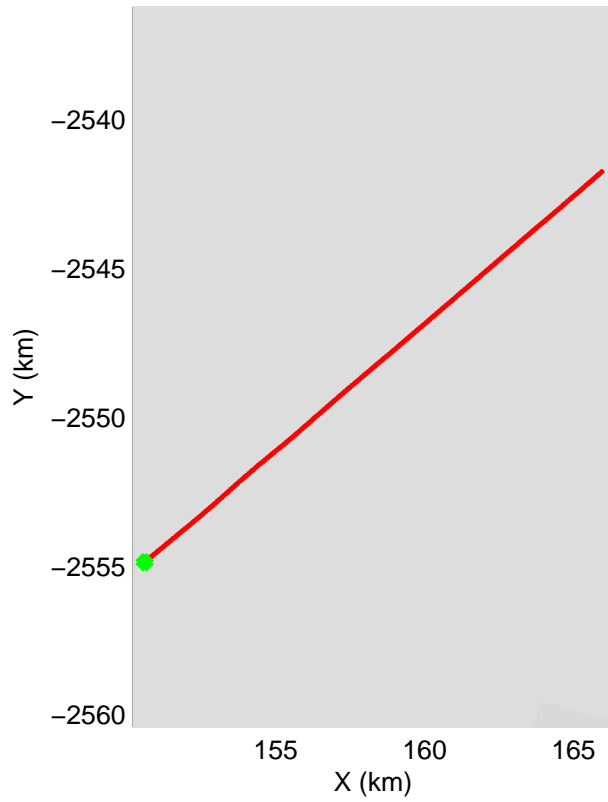
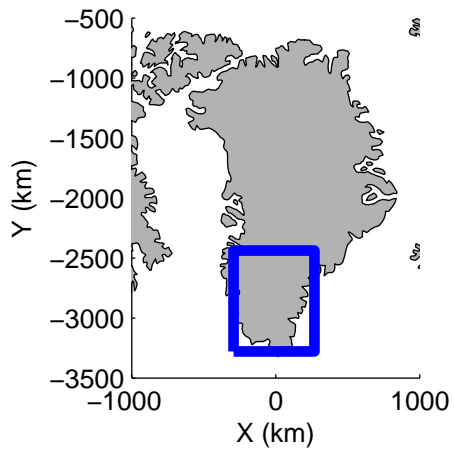
accum 2011_Greenland_P3: "SE Flank 01" 20110414_01_118: 15:37:40.4 to 15:40:40.8 GPS






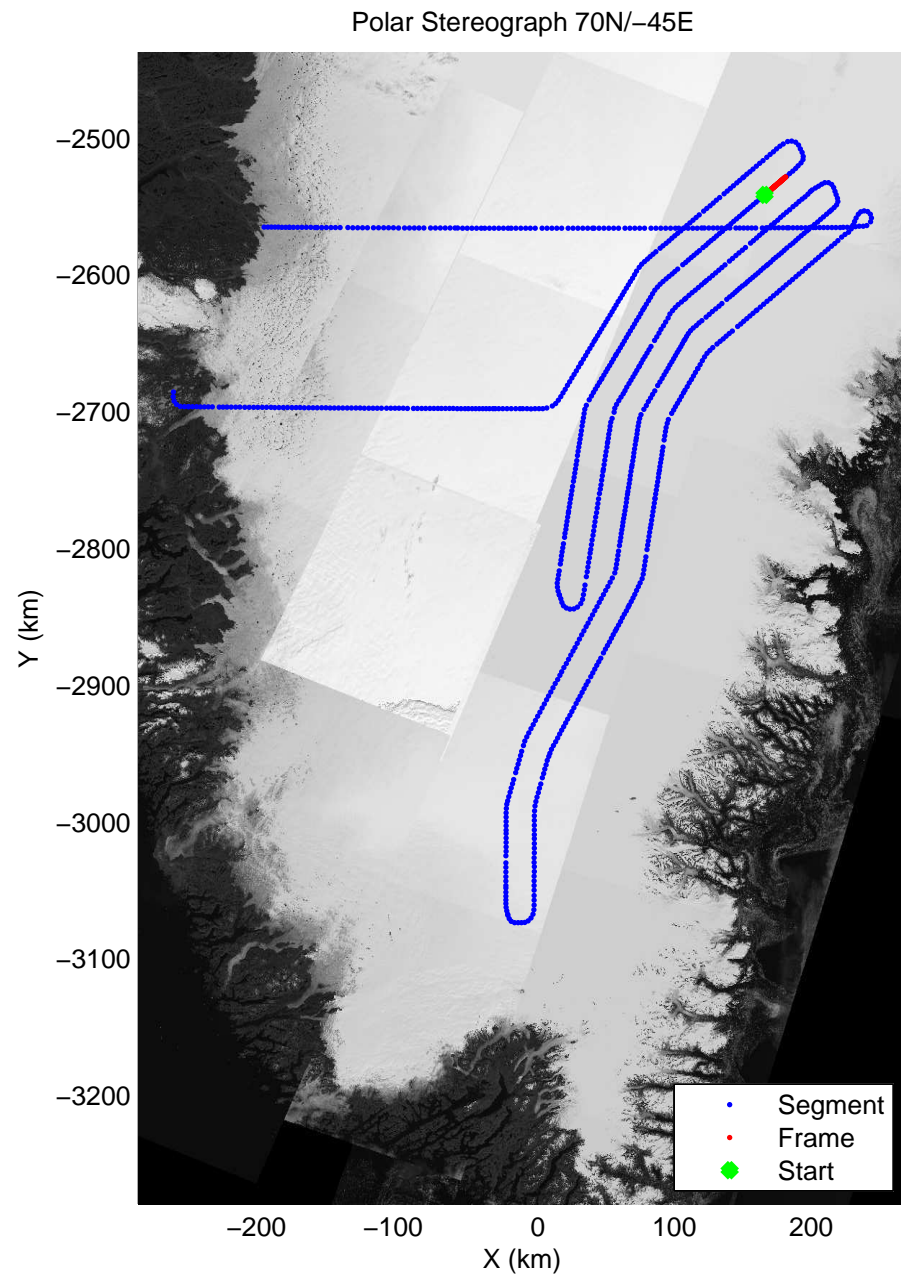
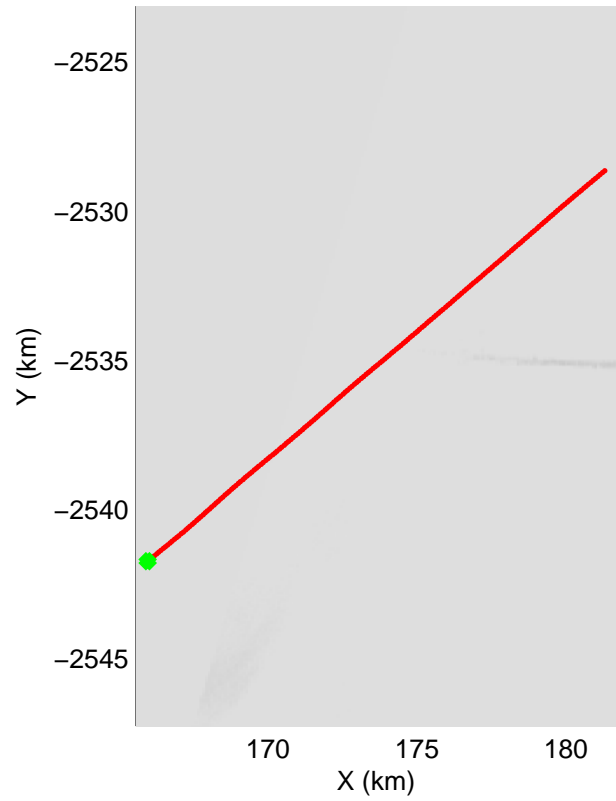
accum 2011_Greenland_P3: "SE Flank 01" 20110414_01_119: 15:40:41.0 to 15:43:34.6 GPS






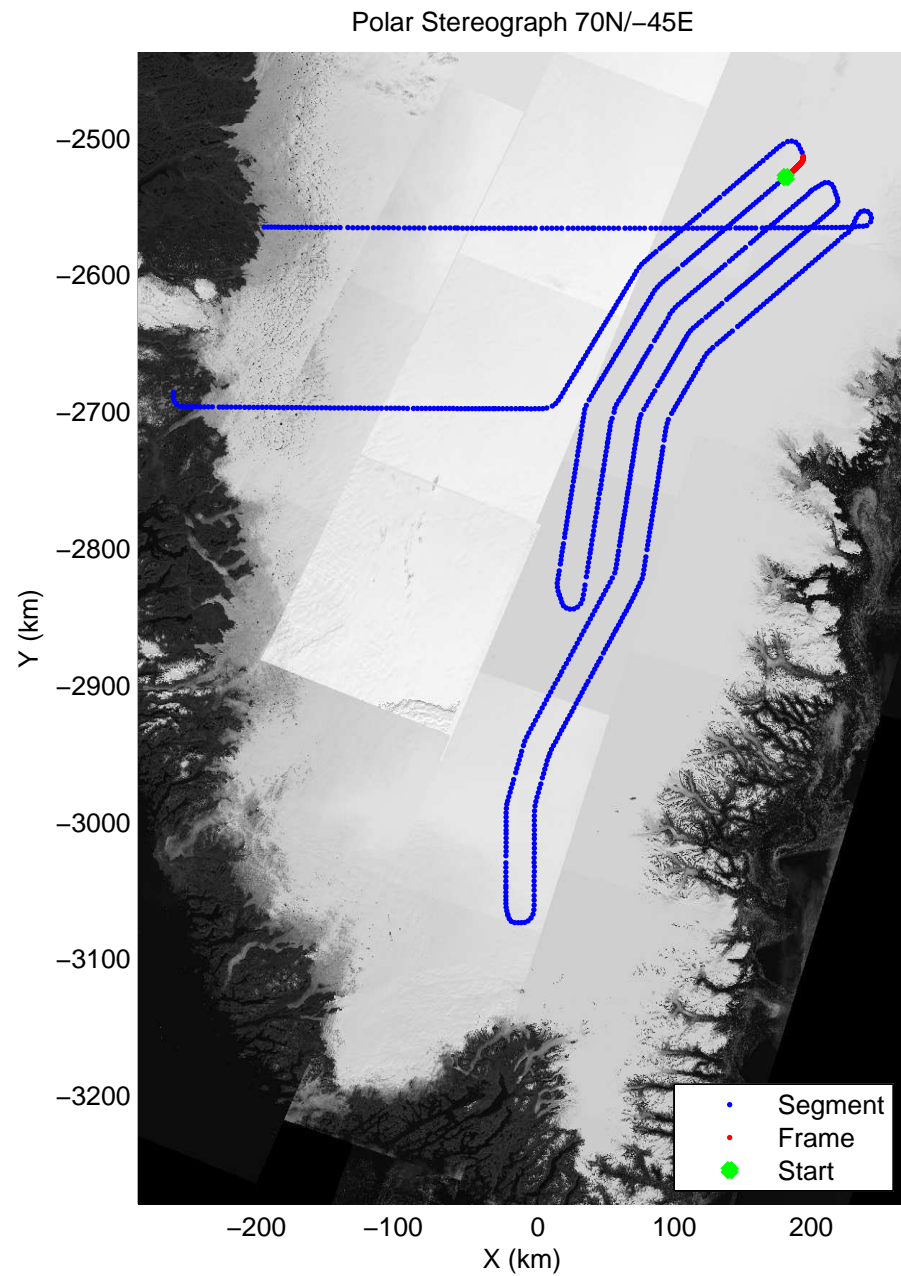
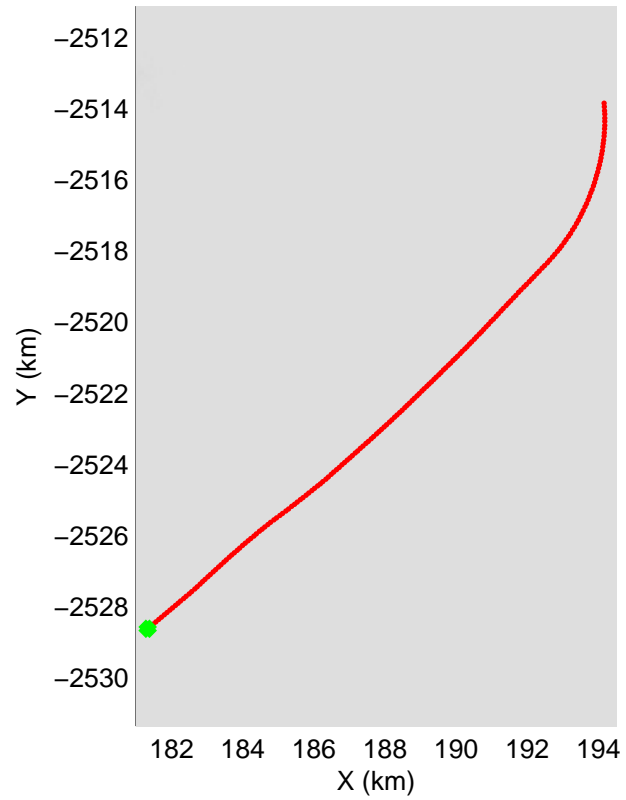
accum 2011_Greenland_P3: "SE Flank 01" 20110414_01_120: 15:43:34.8 to 15:46:26.3 GPS







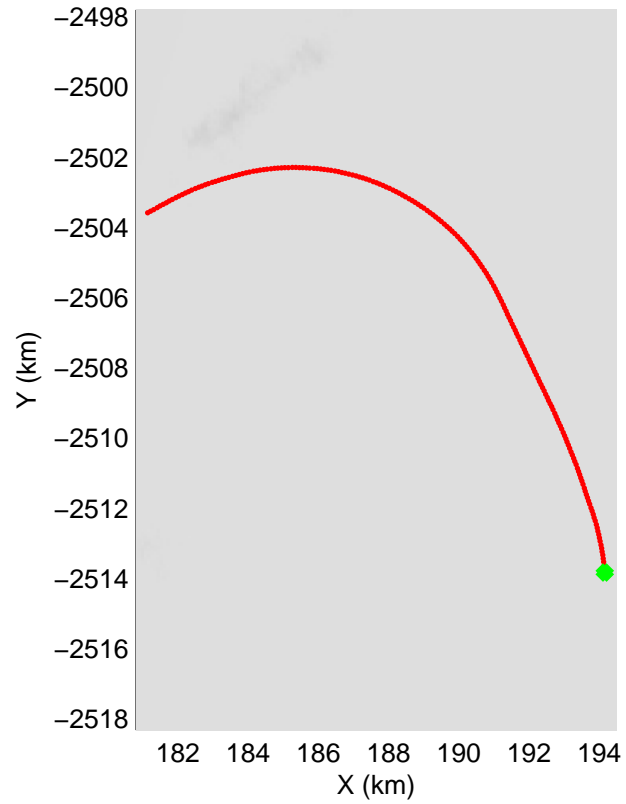
accum 2011_Greenland_P3: "SE Flank 01" 20110414_01_121: 15:46:26.5 to 15:49:09.2 GPS






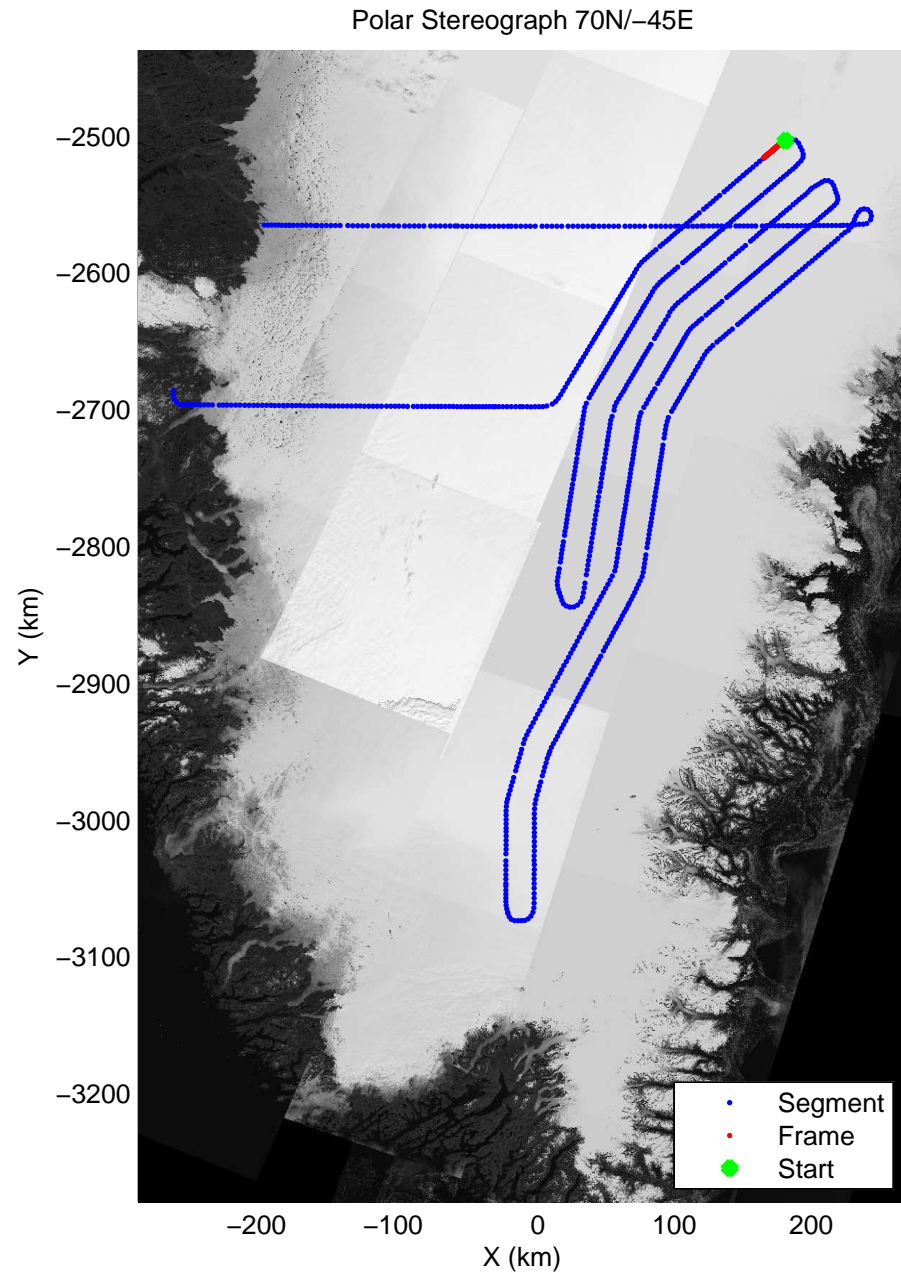
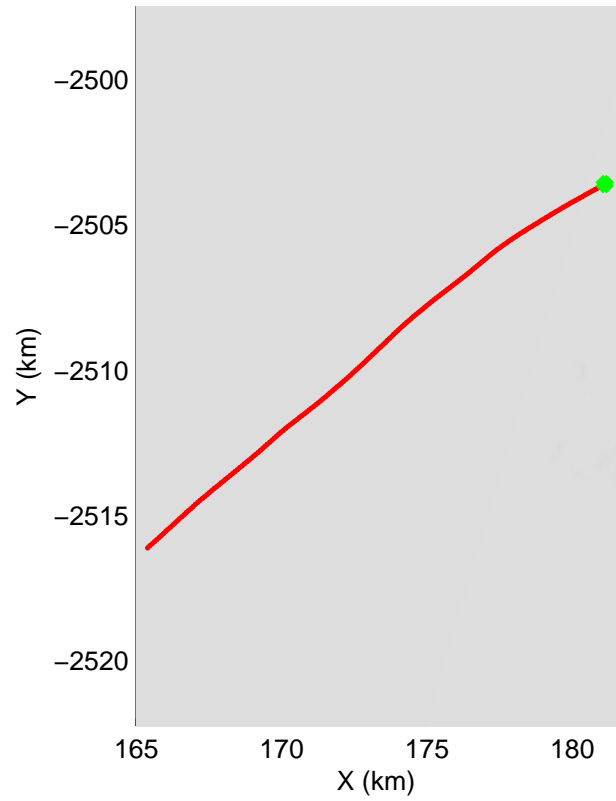
accum 2011_Greenland_P3: "SE Flank 01" 20110414_01_122: 15:49:09.5 to 15:51:53.8 GPS






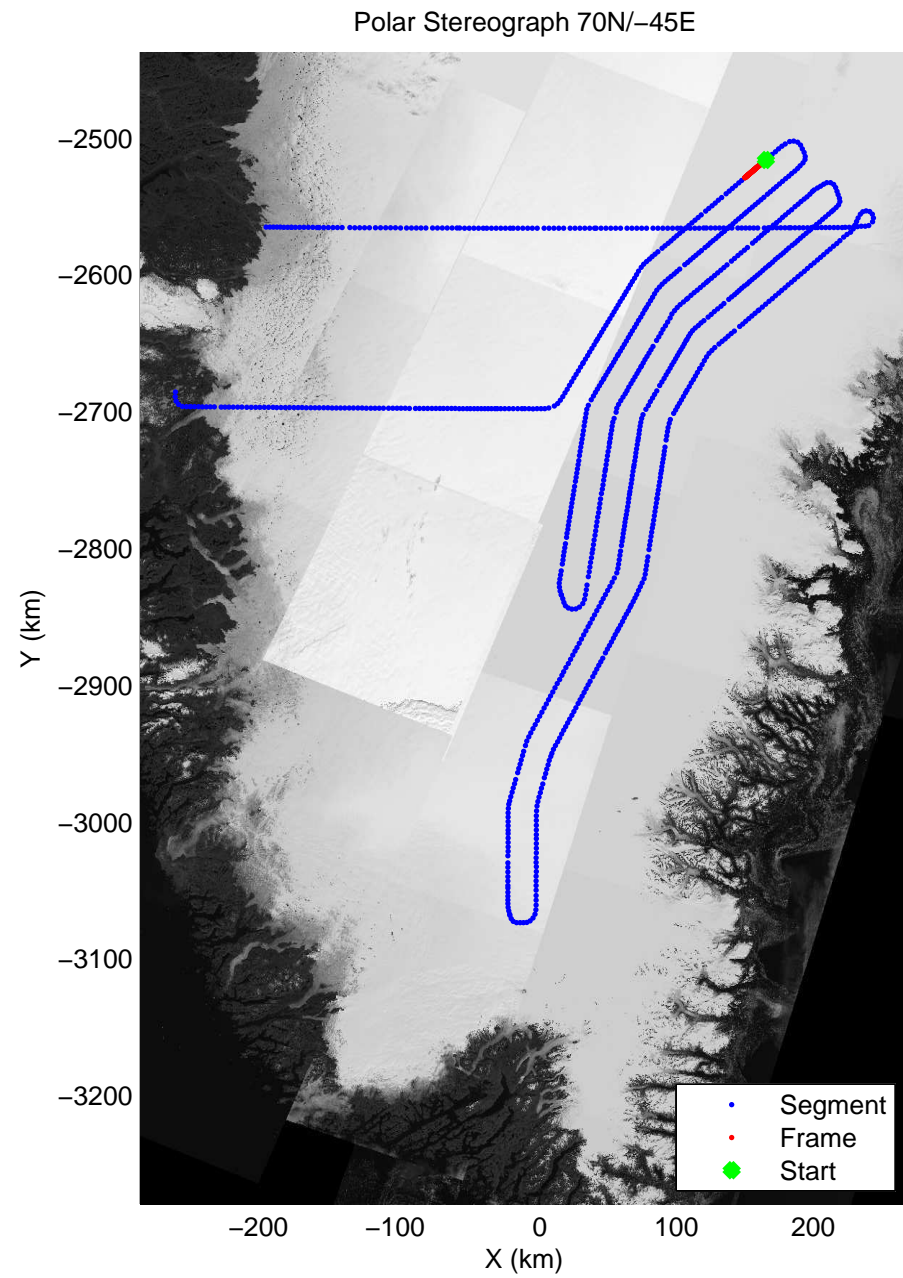
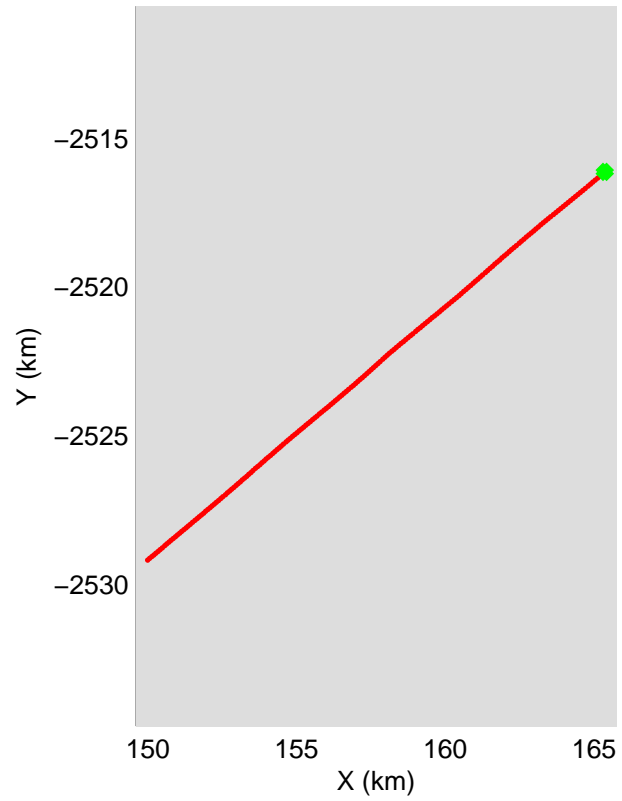
accum 2011_Greenland_P3: "SE Flank 01" 20110414_01_123: 15:51:54.0 to 15:54:31.3 GPS






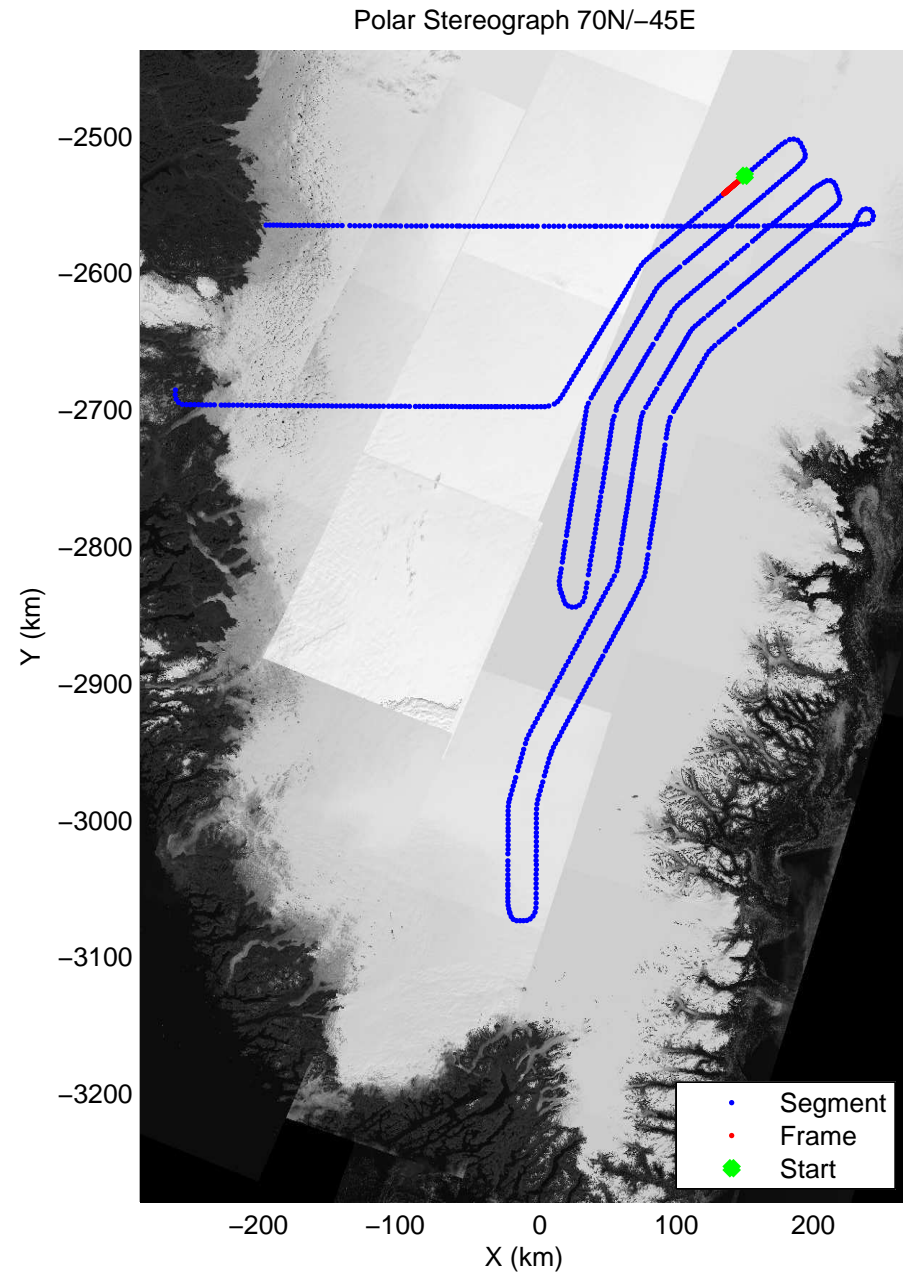
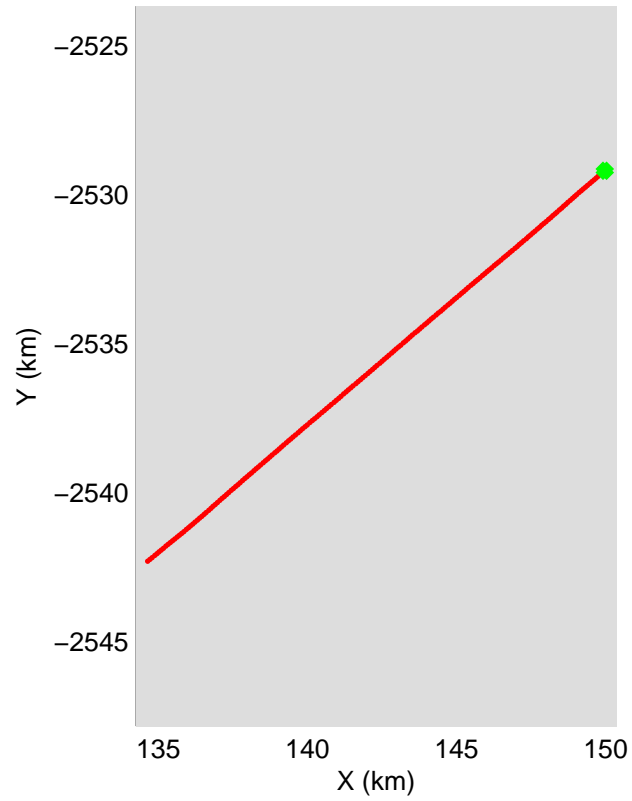
accum 2011_Greenland_P3: "SE Flank 01" 20110414_01_124: 15:54:31.5 to 15:57:04.0 GPS






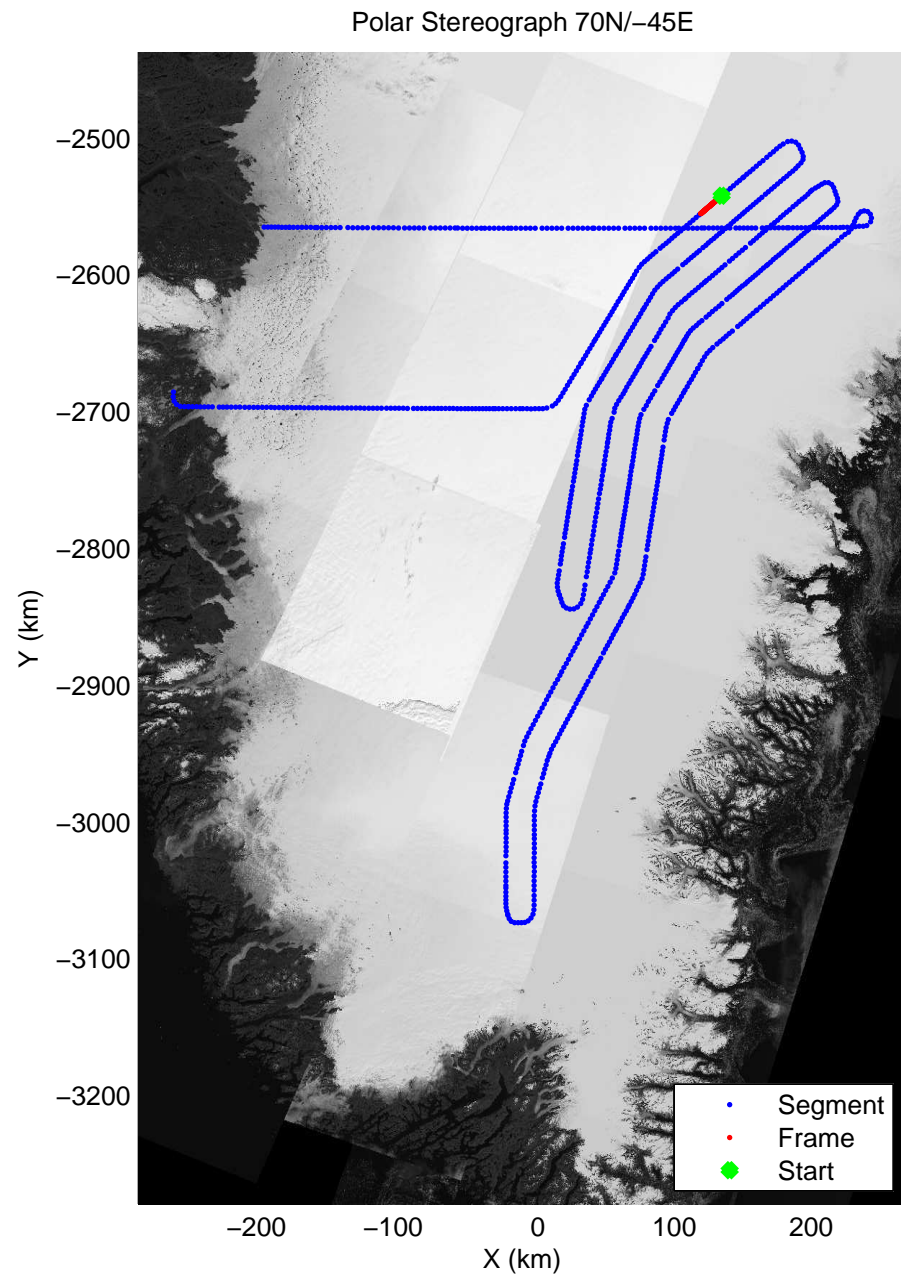
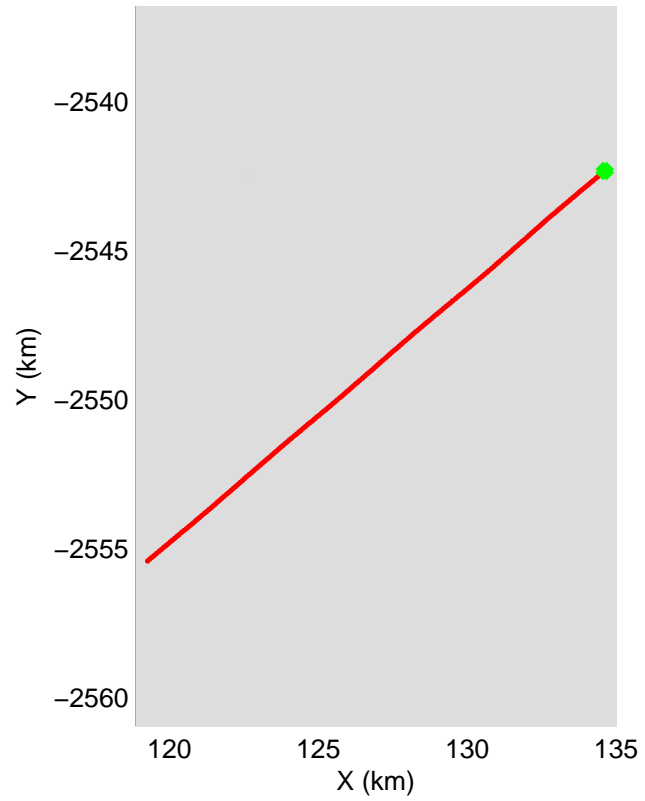
accum 2011_Greenland_P3: "SE Flank 01" 20110414_01_125: 15:57:04.2 to 15:59:38.9 GPS






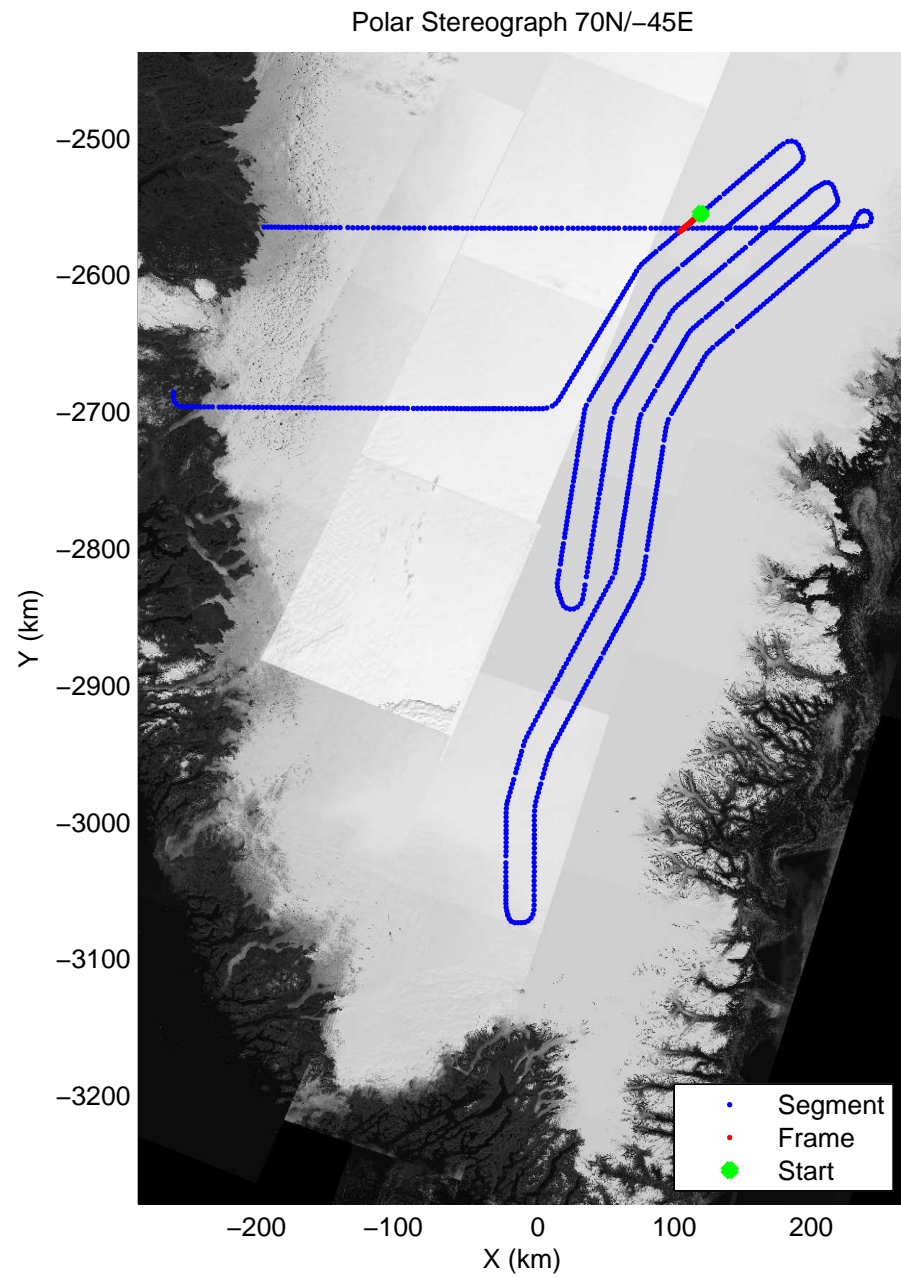
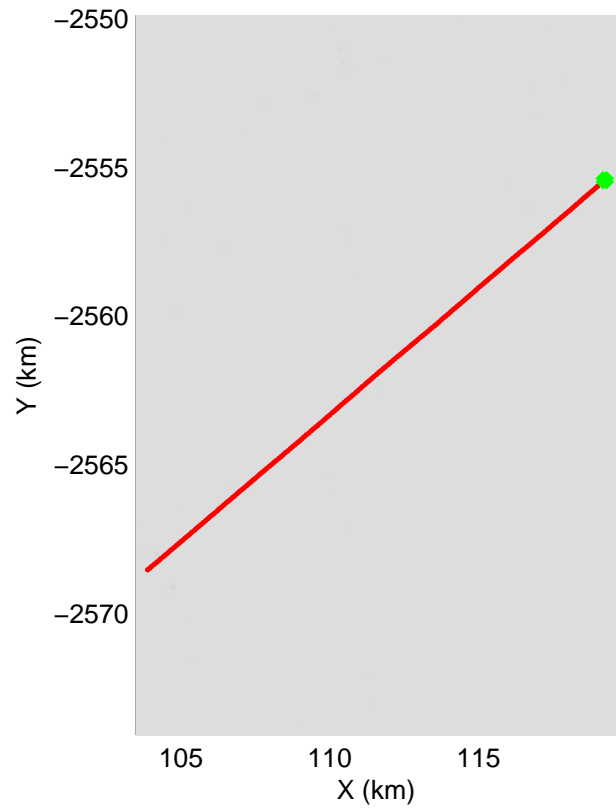
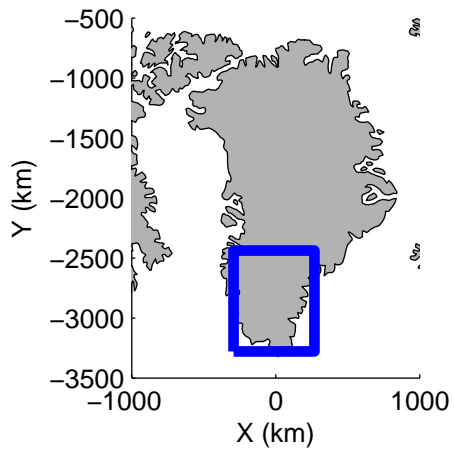
accum 2011_Greenland_P3: "SE Flank 01" 20110414_01_126: 15:59:39.1 to 16:02:17.2 GPS






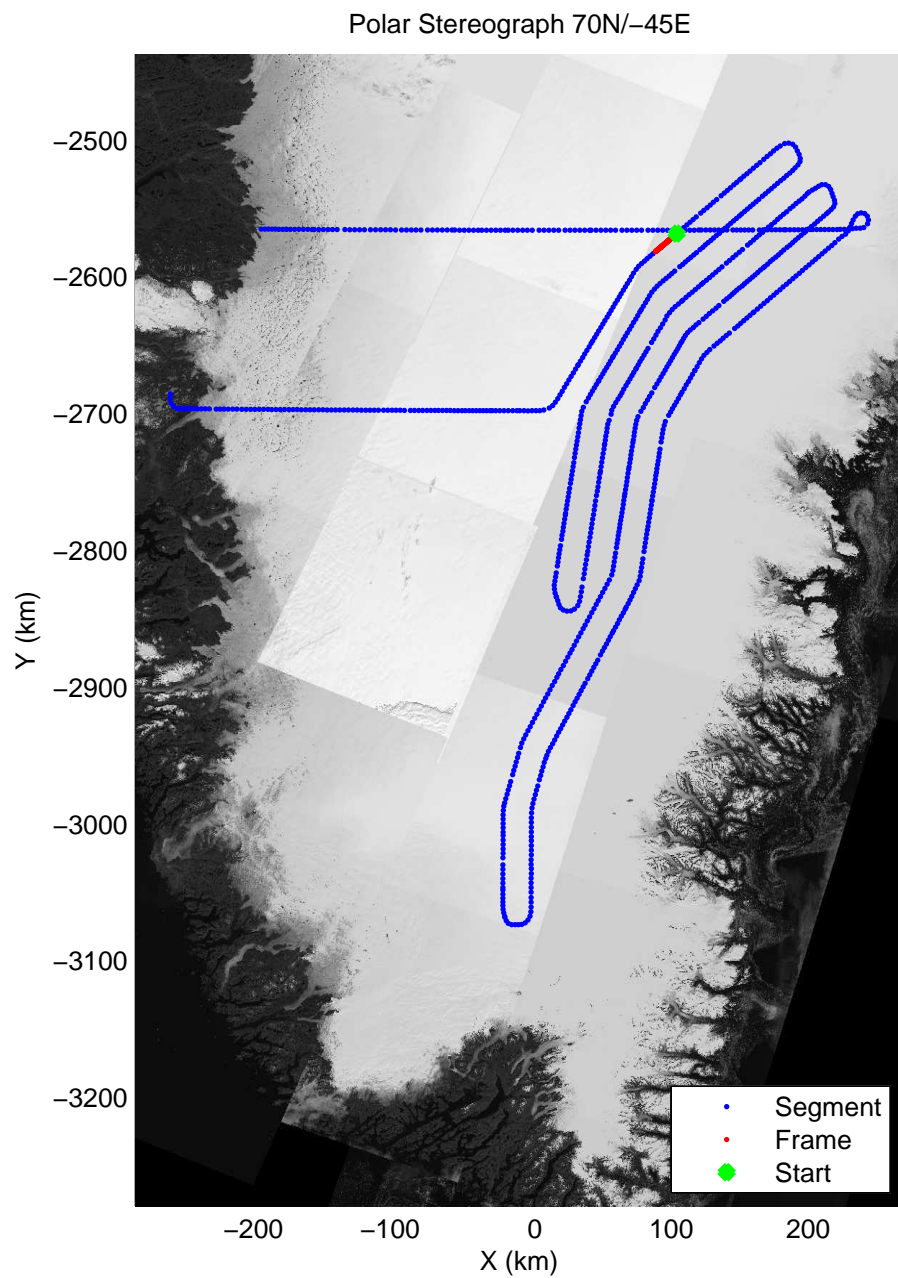
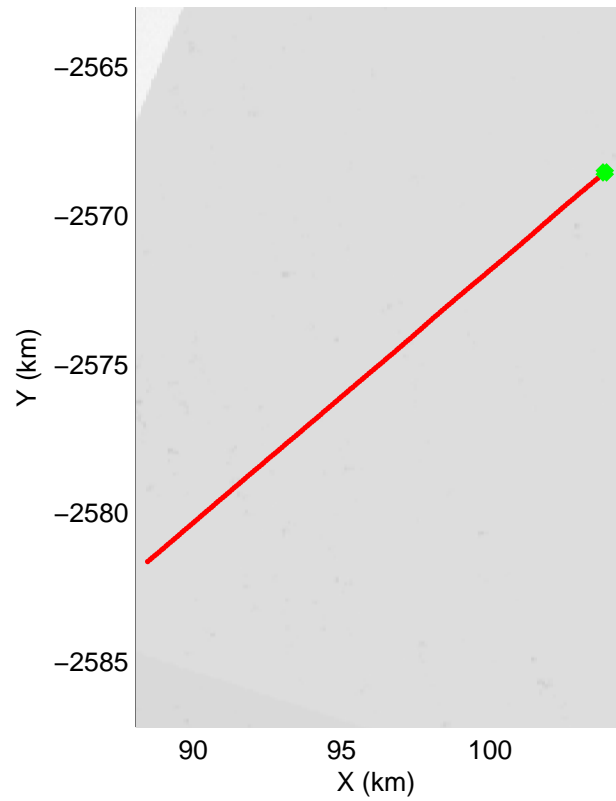
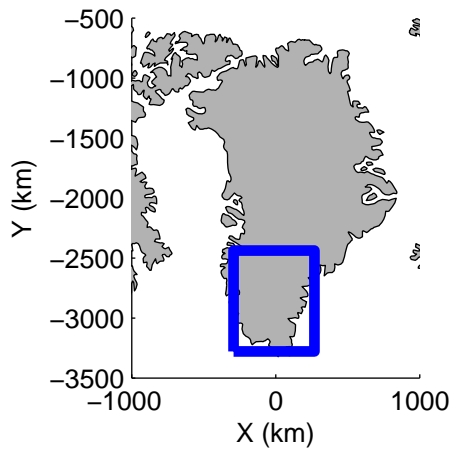
accum 2011_Greenland_P3: "SE Flank 01" 20110414_01_127: 16:02:17.4 to 16:04:52.8 GPS






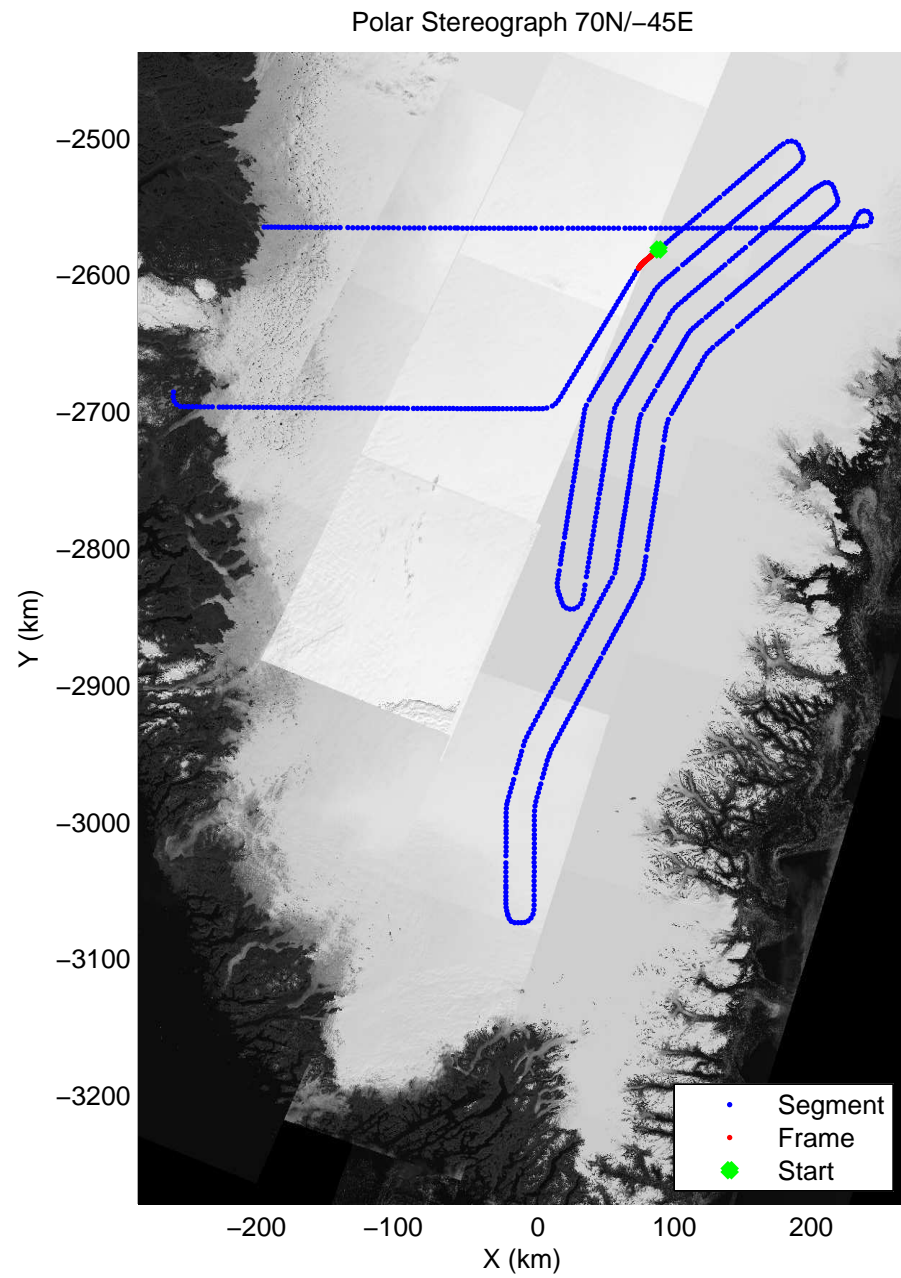
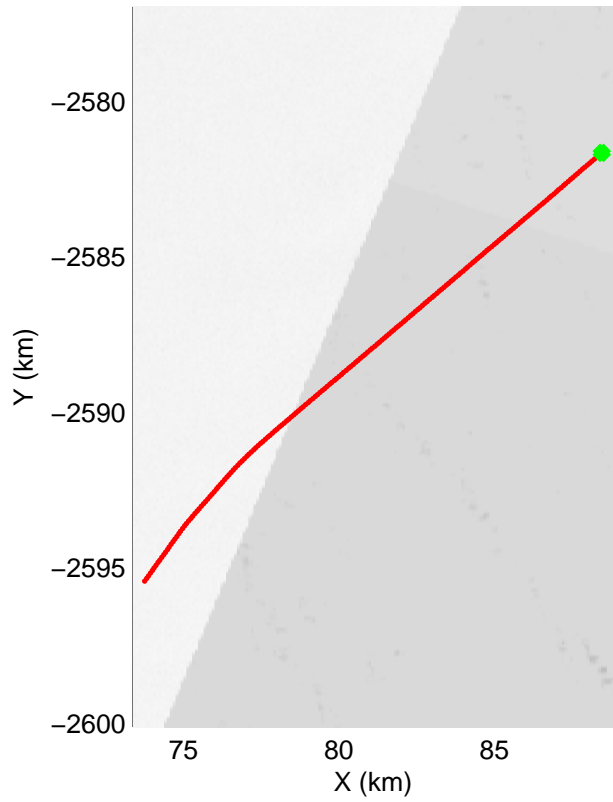
accum 2011_Greenland_P3: "SE Flank 01" 20110414_01_128: 16:04:53.0 to 16:07:31.4 GPS






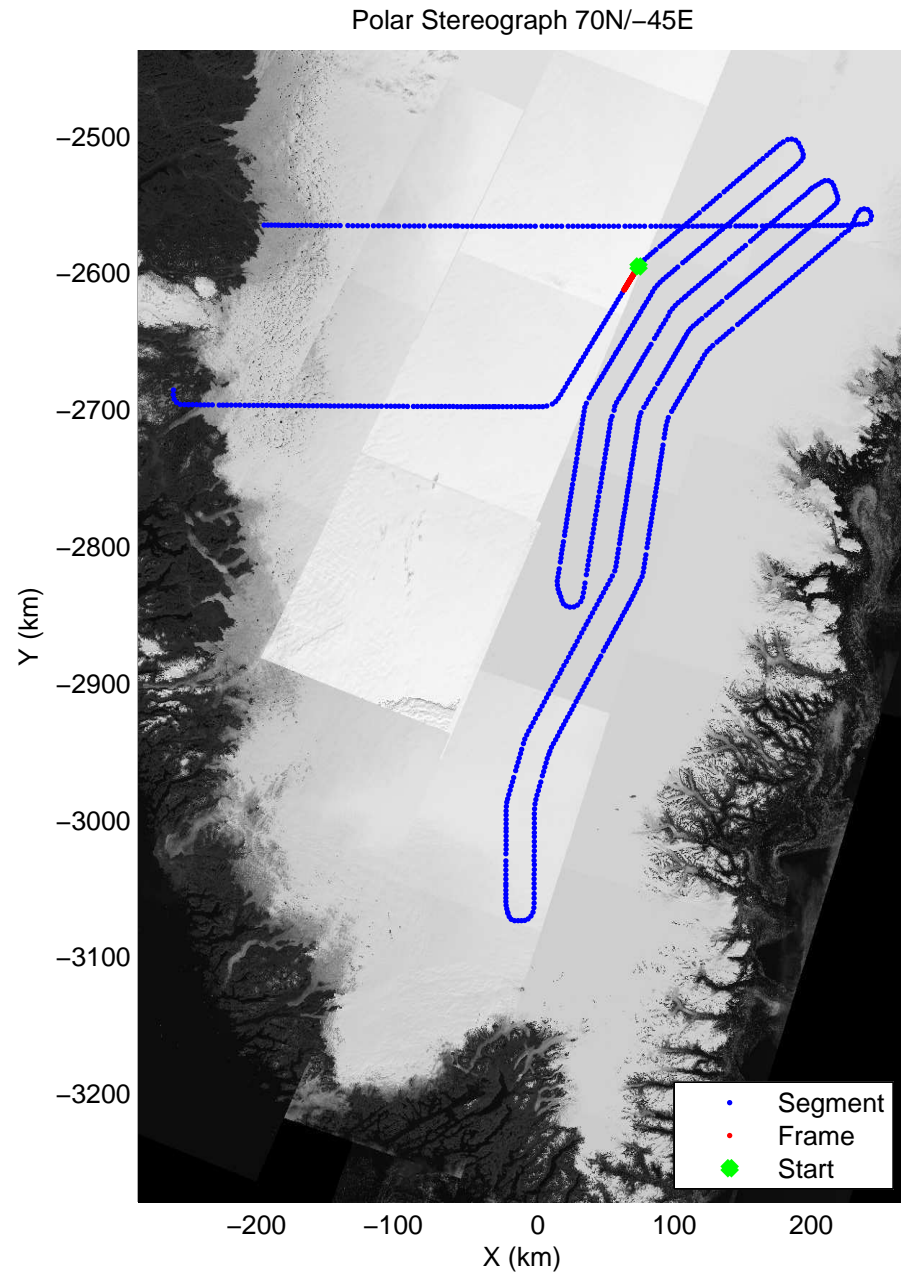
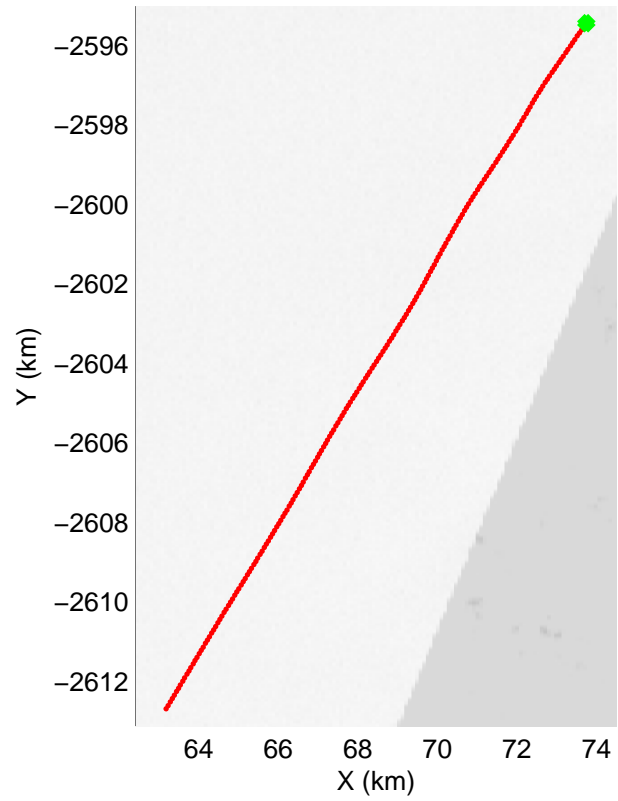
accum 2011_Greenland_P3: "SE Flank 01" 20110414_01_129: 16:07:31.6 to 16:10:19.5 GPS






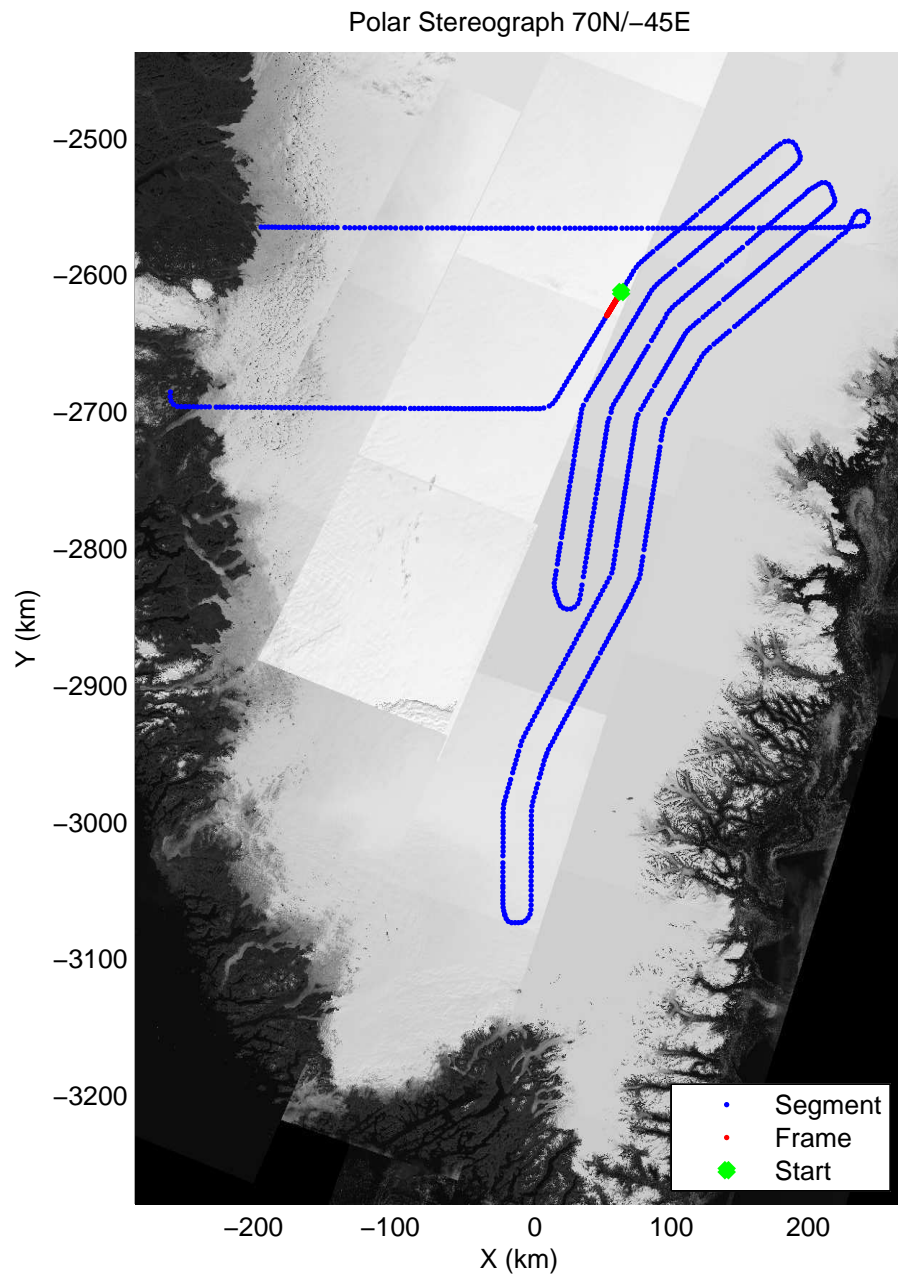
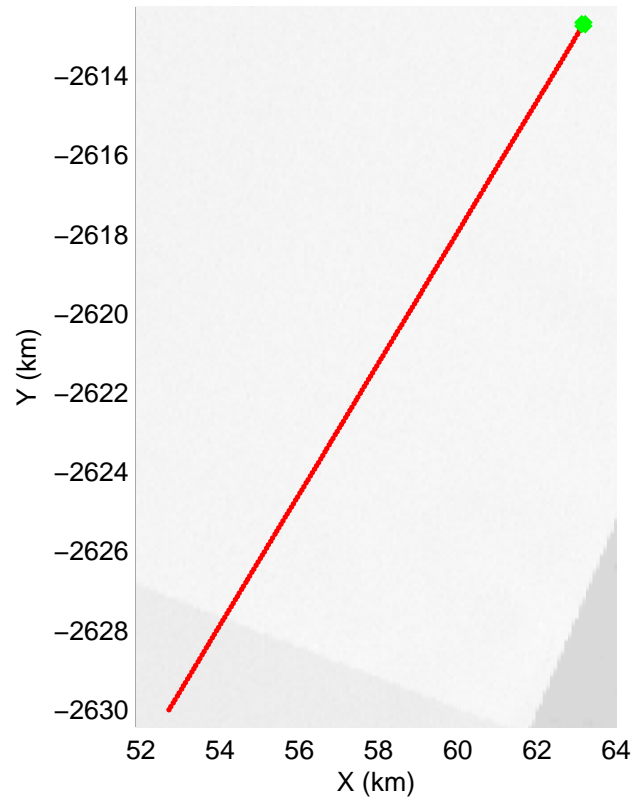
accum 2011_Greenland_P3: "SE Flank 01" 20110414_01_130: 16:10:19.7 to 16:13:09.2 GPS






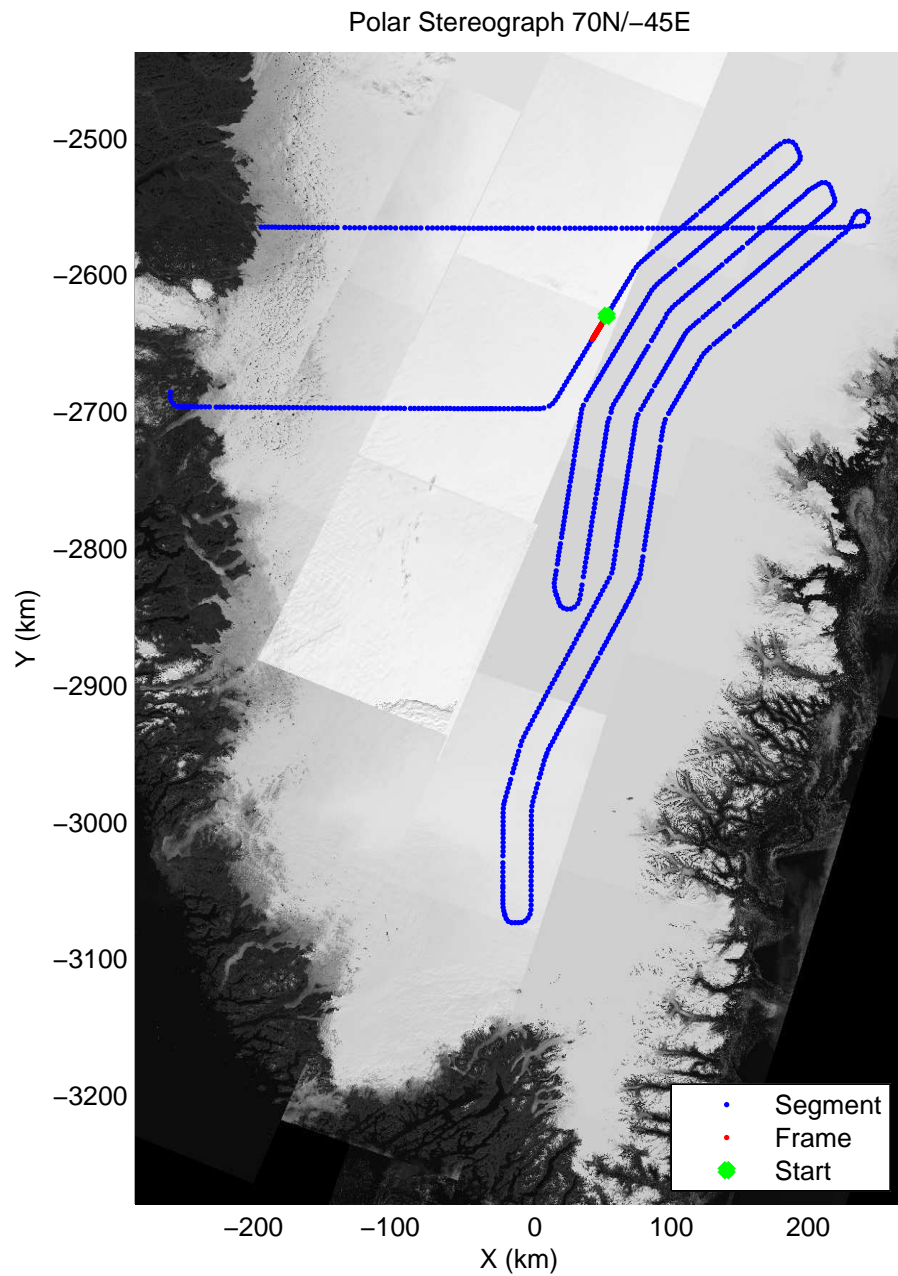
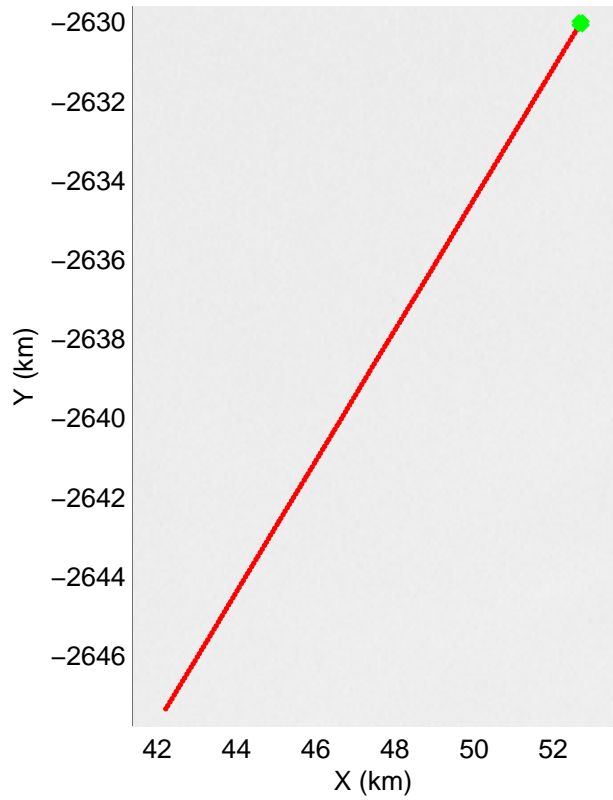
accum 2011_Greenland_P3: "SE Flank 01" 20110414_01_131: 16:13:09.3 to 16:15:51.1 GPS






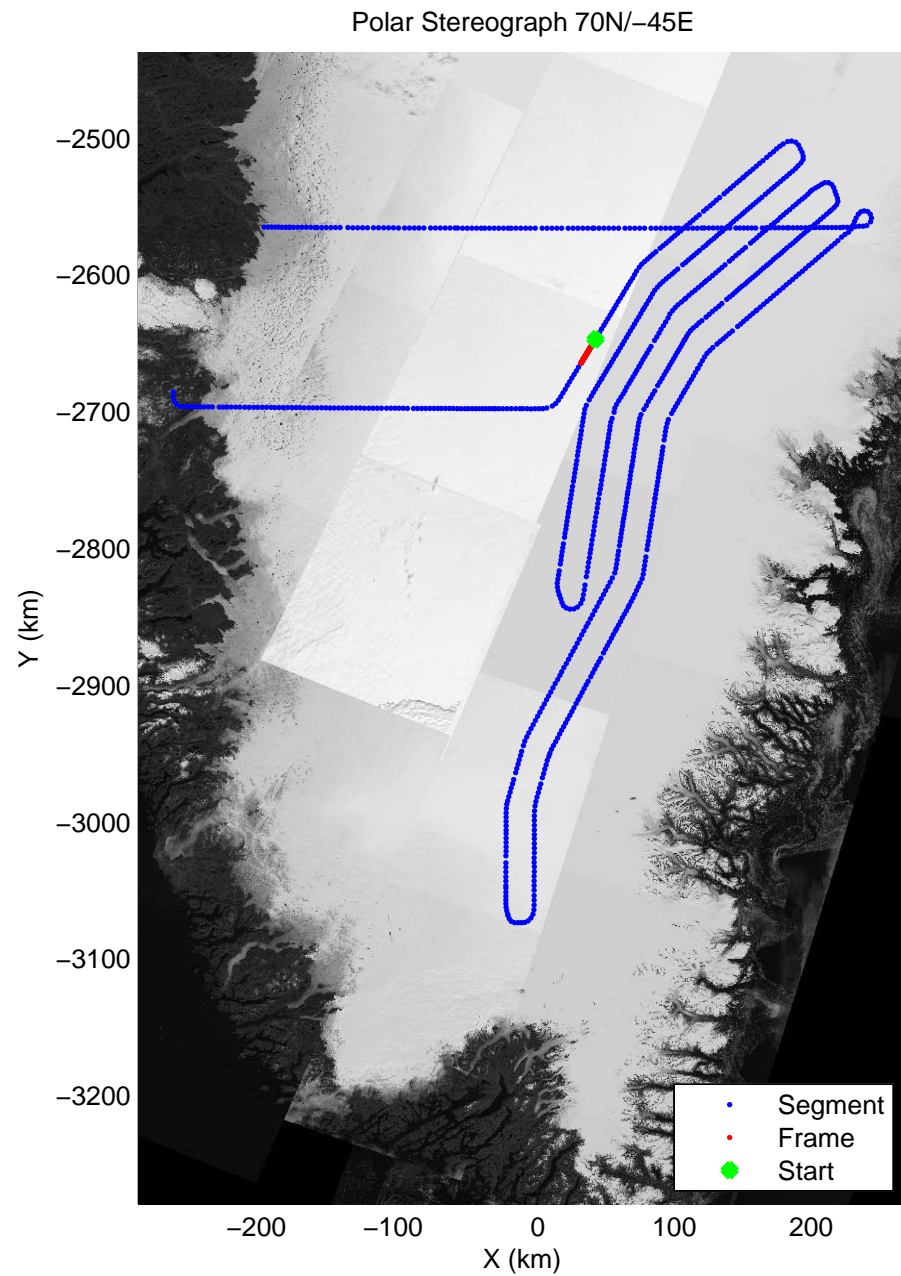
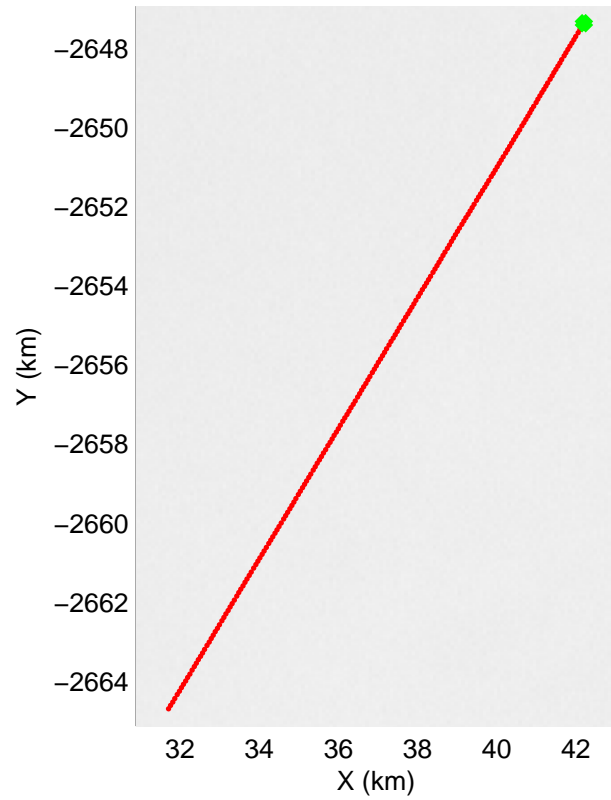
accum 2011_Greenland_P3: "SE Flank 01" 20110414_01_132: 16:15:51.3 to 16:18:34.9 GPS






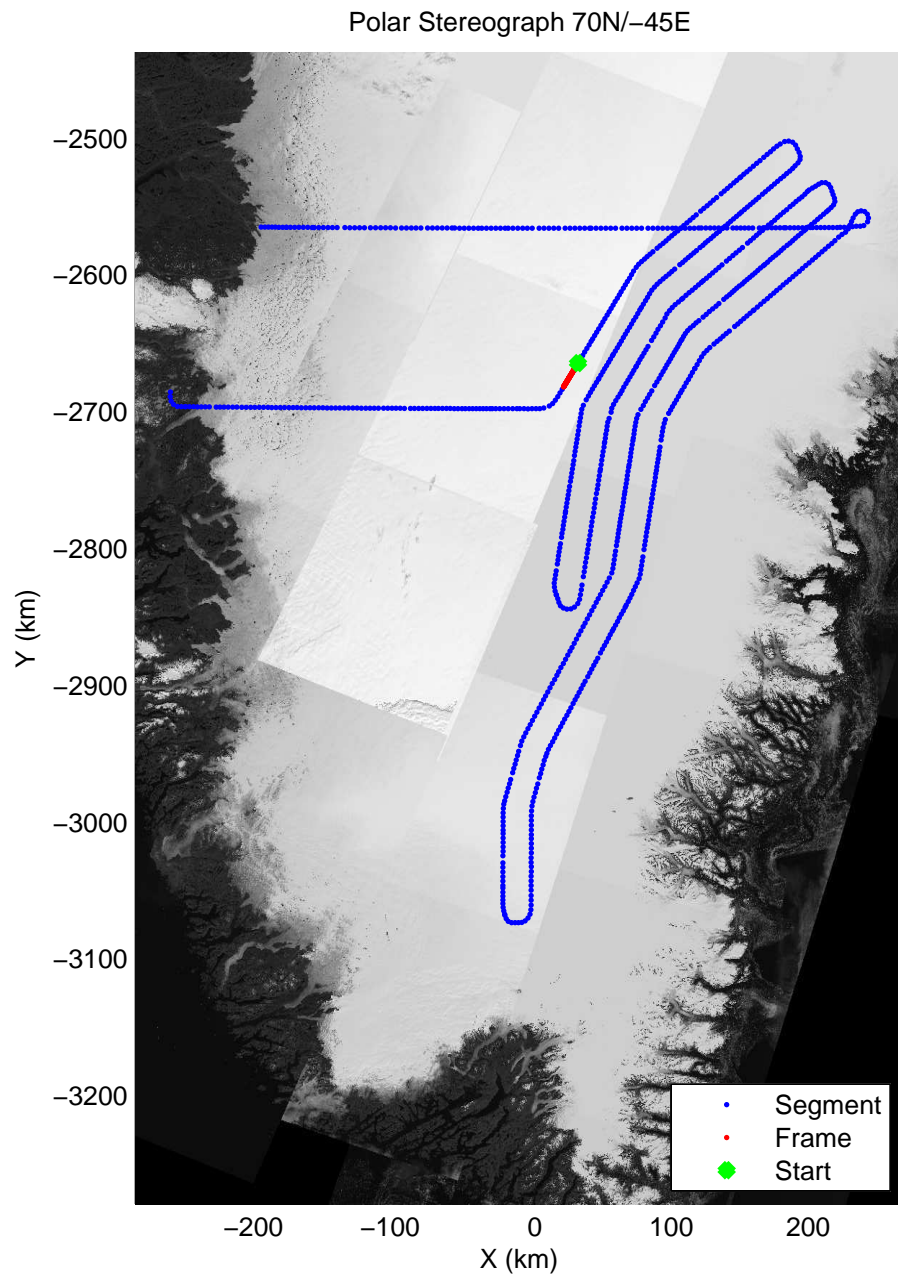
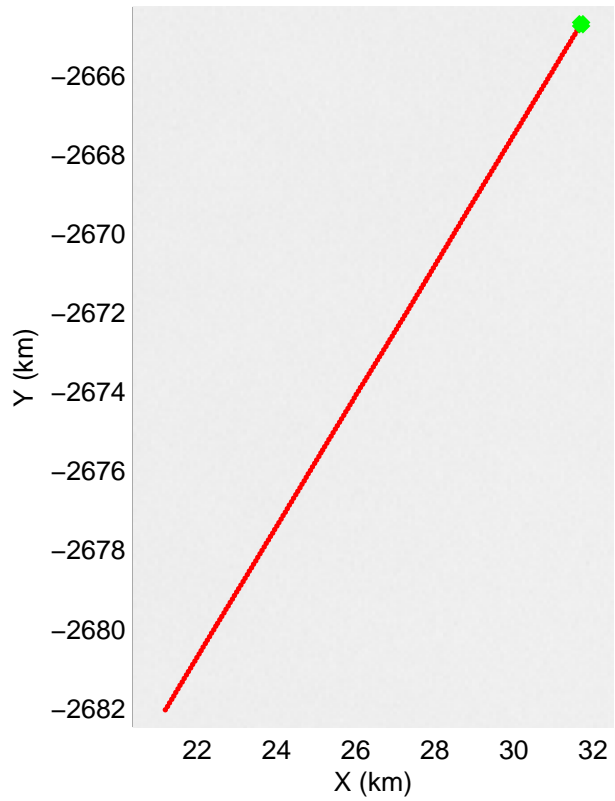
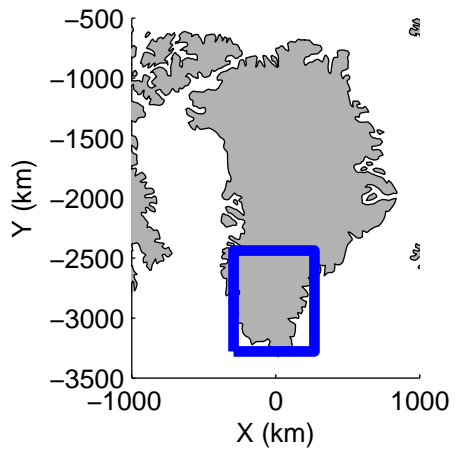
accum 2011_Greenland_P3: "SE Flank 01" 20110414_01_133: 16:18:35.1 to 16:21:19.7 GPS






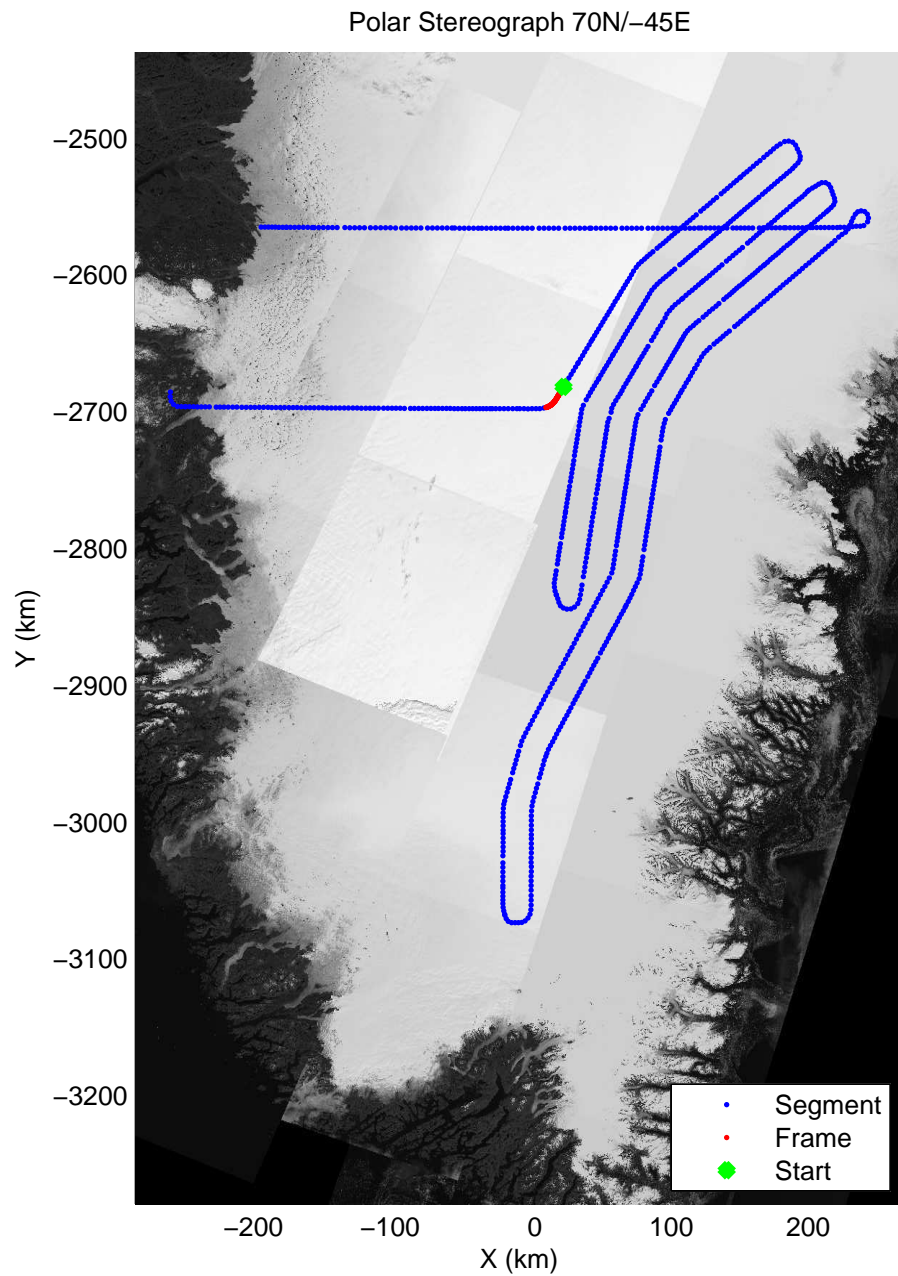
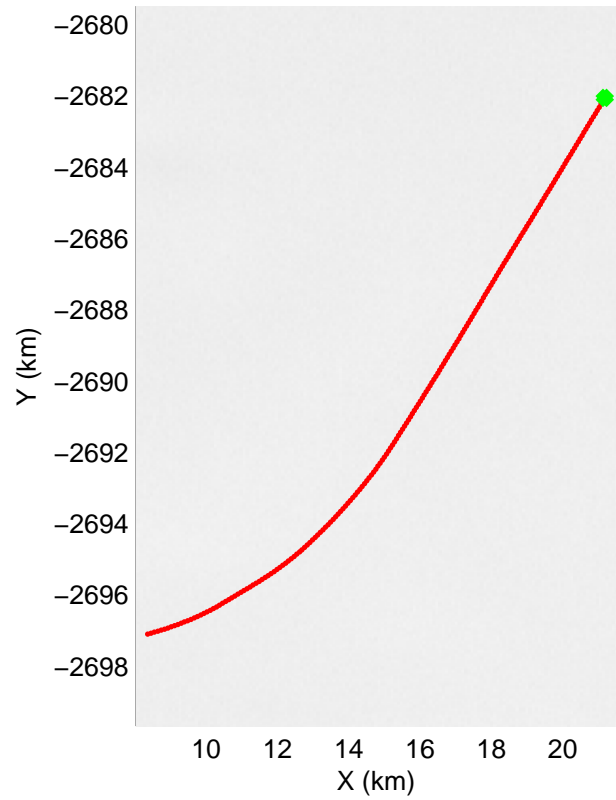
accum 2011_Greenland_P3: "SE Flank 01" 20110414_01_134: 16:21:19.9 to 16:23:56.3 GPS







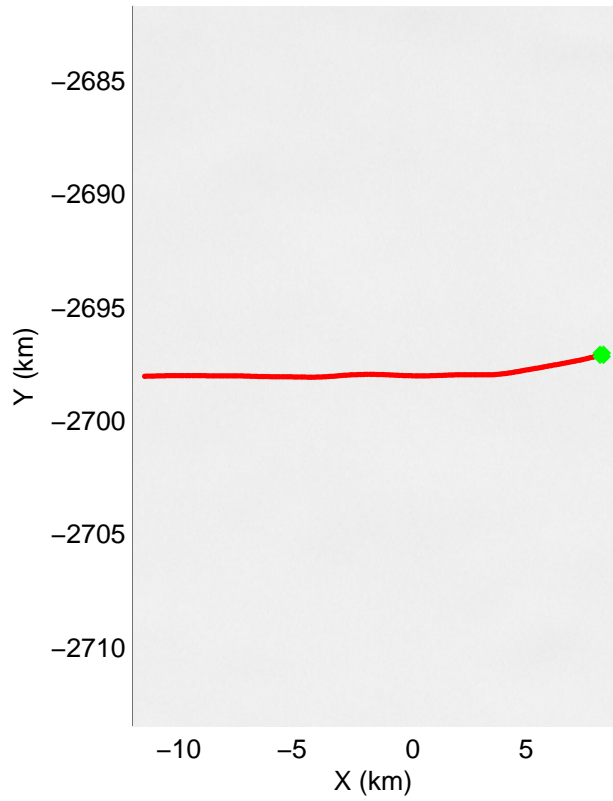
accum 2011_Greenland_P3: "SE Flank 01" 20110414_01_135: 16:23:56.5 to 16:26:28.9 GPS







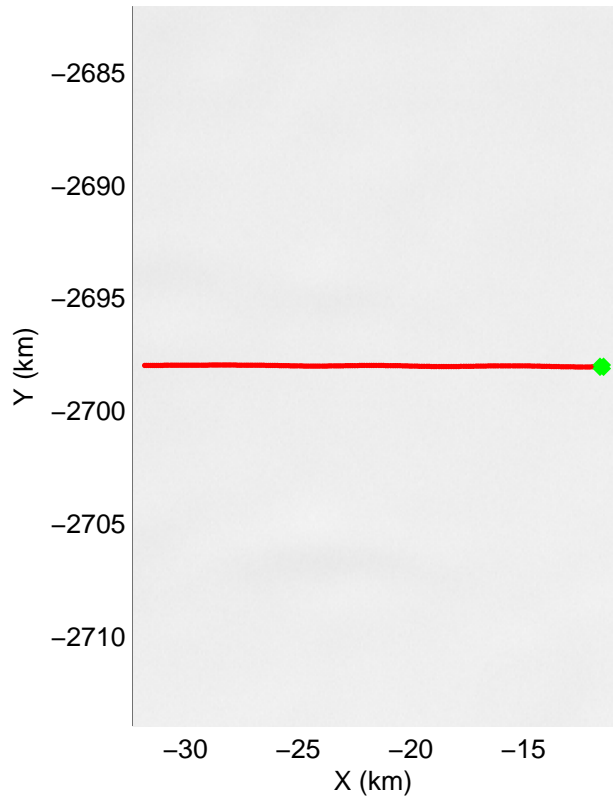
accum 2011_Greenland_P3: "SE Flank 01" 20110414_01_136: 16:26:29.0 to 16:29:01.6 GPS







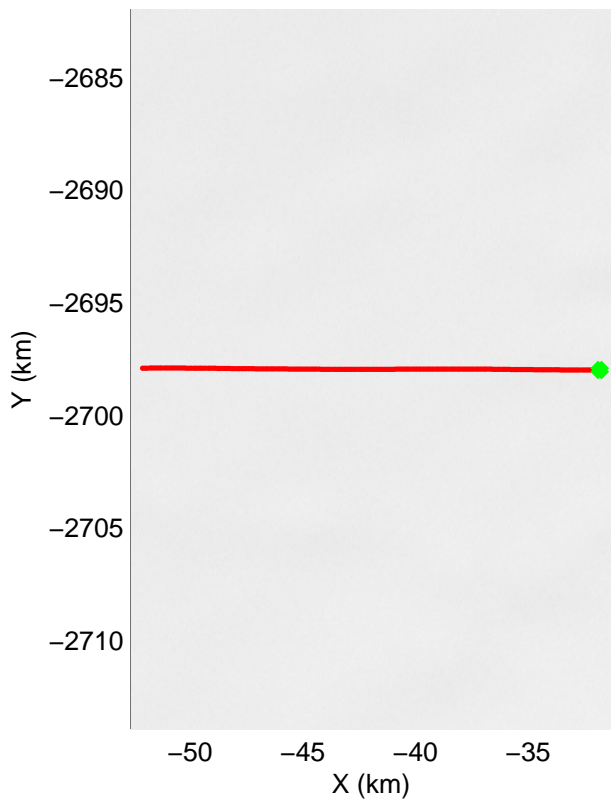
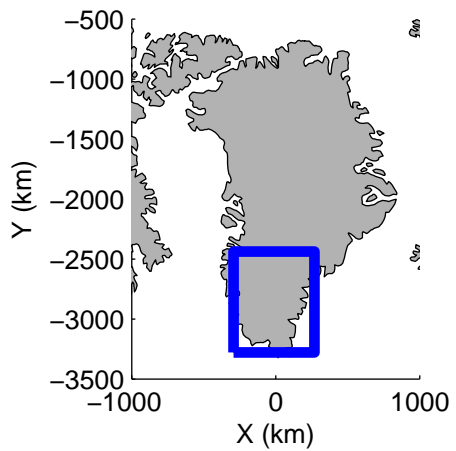
accum 2011_Greenland_P3: "SE Flank 01" 20110414_01_137: 16:29:01.8 to 16:31:43.3 GPS






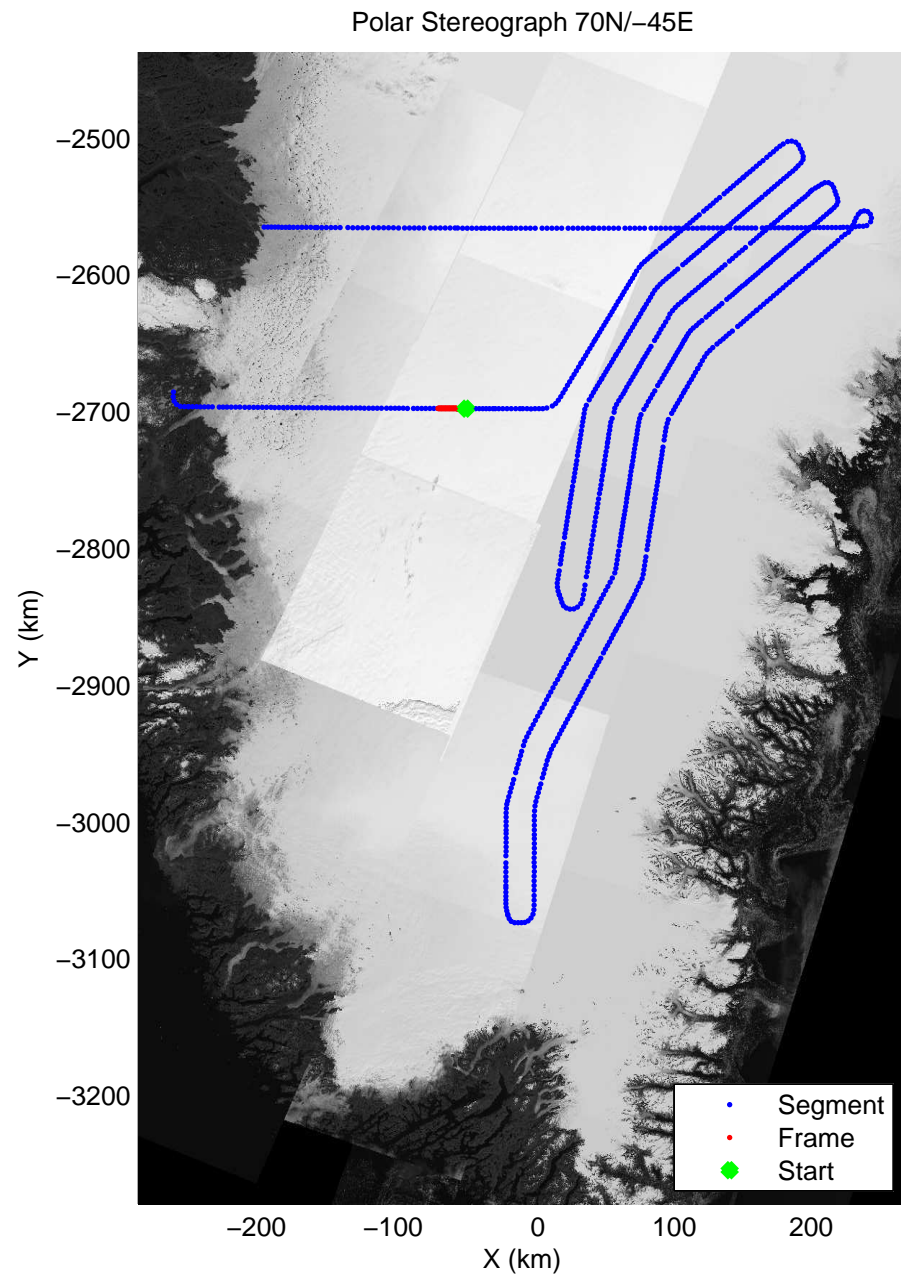
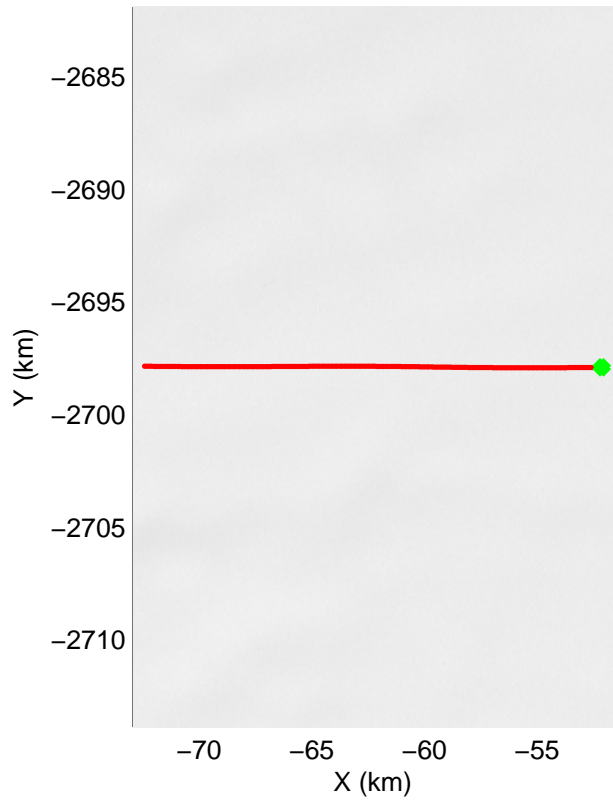
accum 2011_Greenland_P3: "SE Flank 01" 20110414_01_138: 16:31:43.5 to 16:34:21.5 GPS






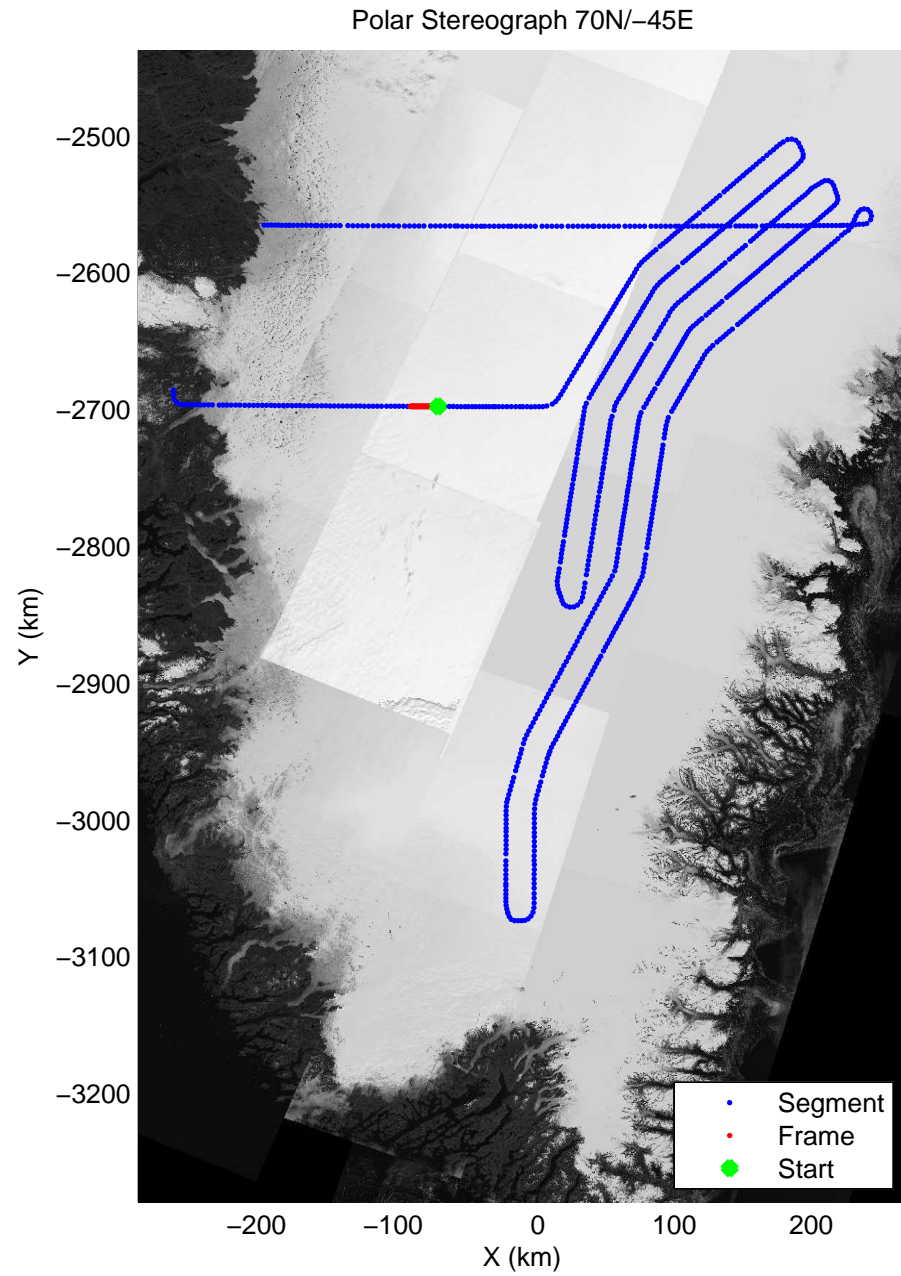
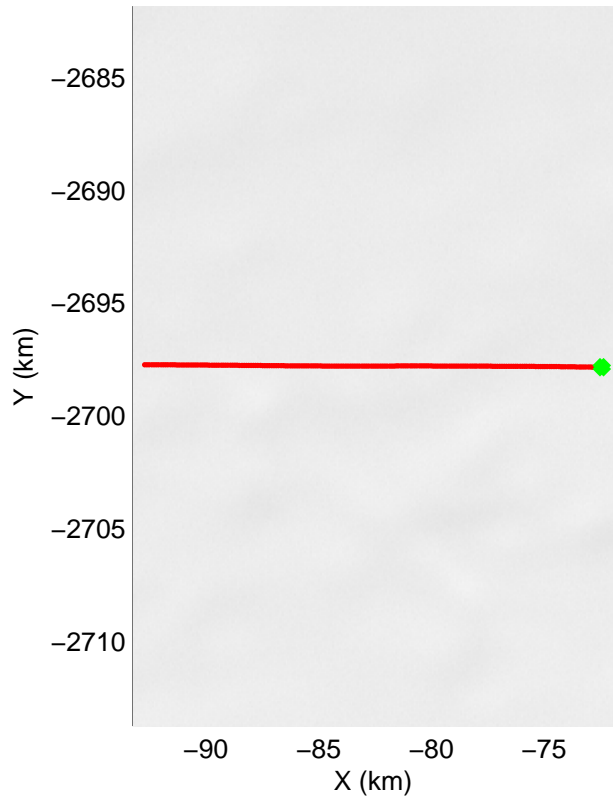
accum 2011_Greenland_P3: "SE Flank 01" 20110414_01_139: 16:34:21.7 to 16:37:24.4 GPS






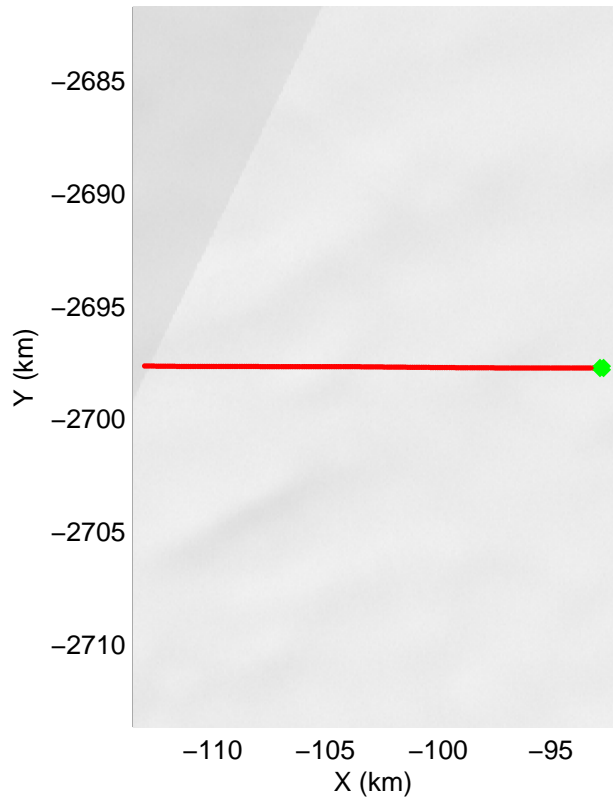
accum 2011_Greenland_P3: "SE Flank 01" 20110414_01_140: 16:37:24.6 to 16:40:10.1 GPS





accum 2011_Greenland_P3: "SE Flank 01" 20110414_01_141: 16:40:10.2 to 16:42:49.0 GPS




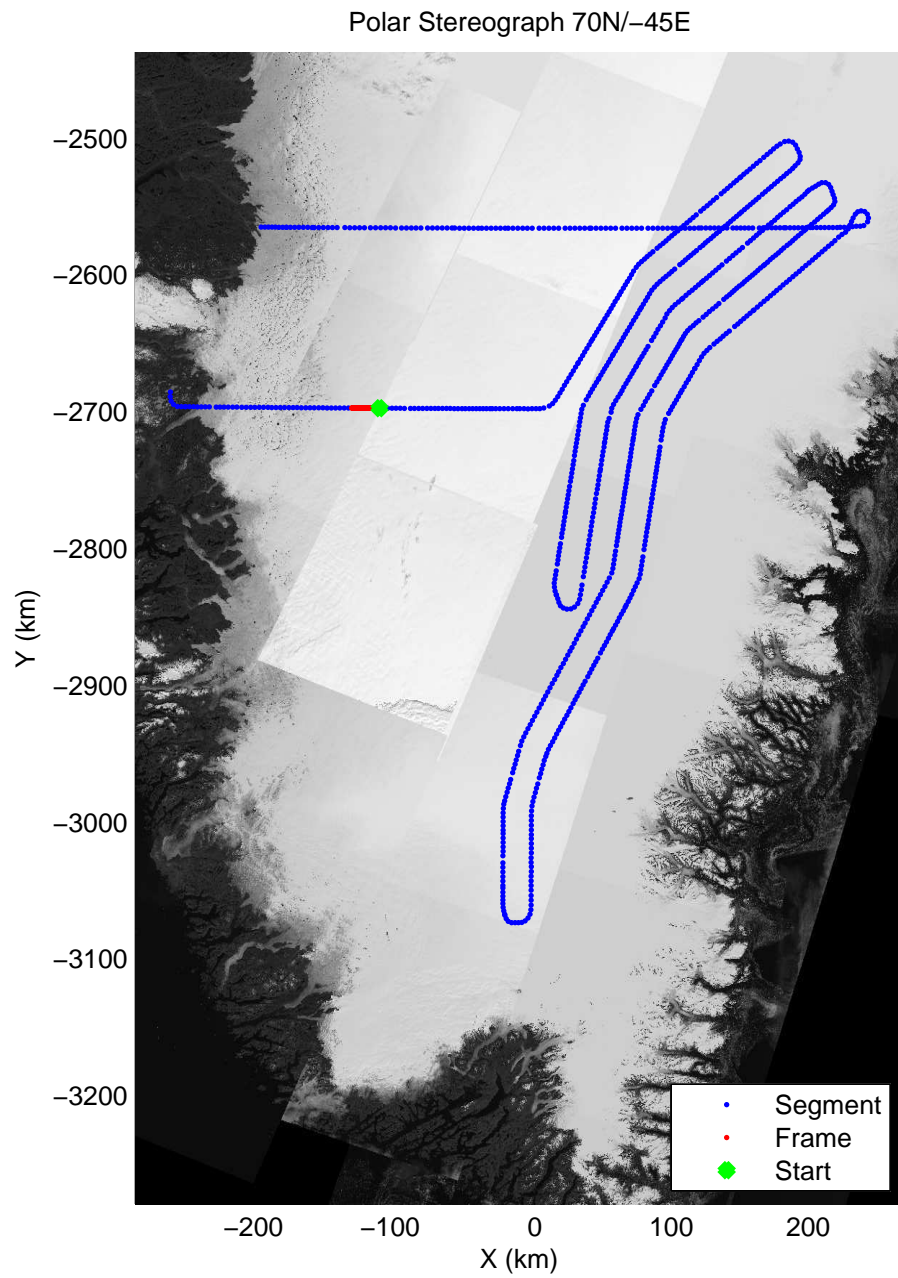
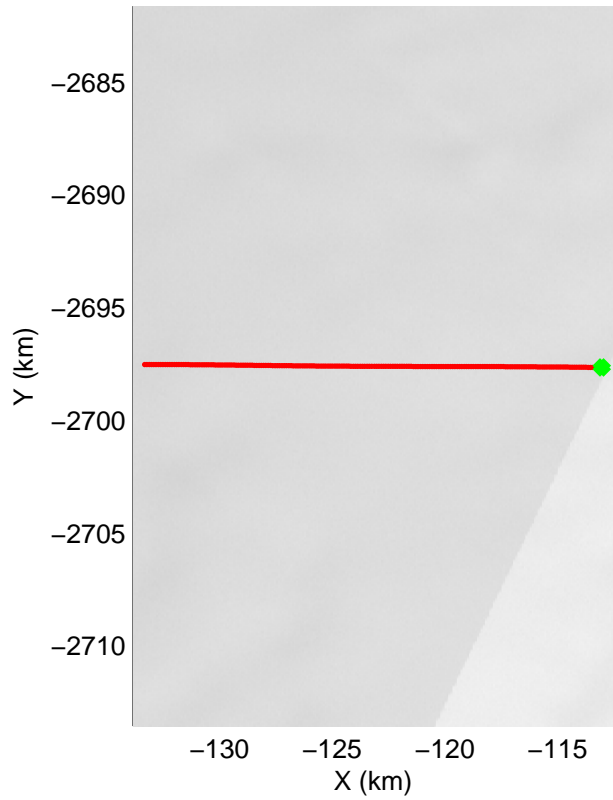


Polar Stereograph 70N/-45E




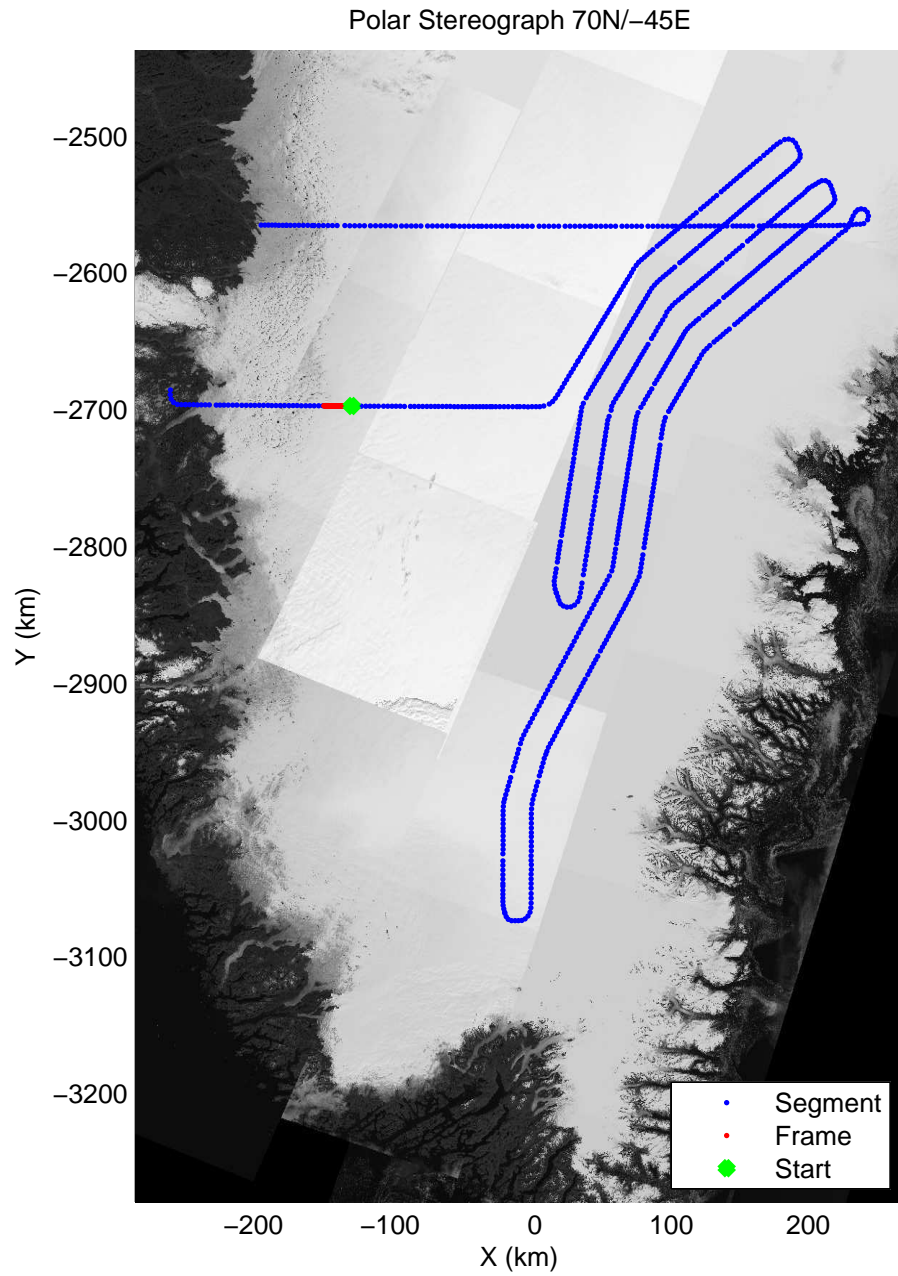

accum 2011_Greenland_P3: "SE Flank 01" 20110414_01_142: 16:42:49.2 to 16:45:24.9 GPS






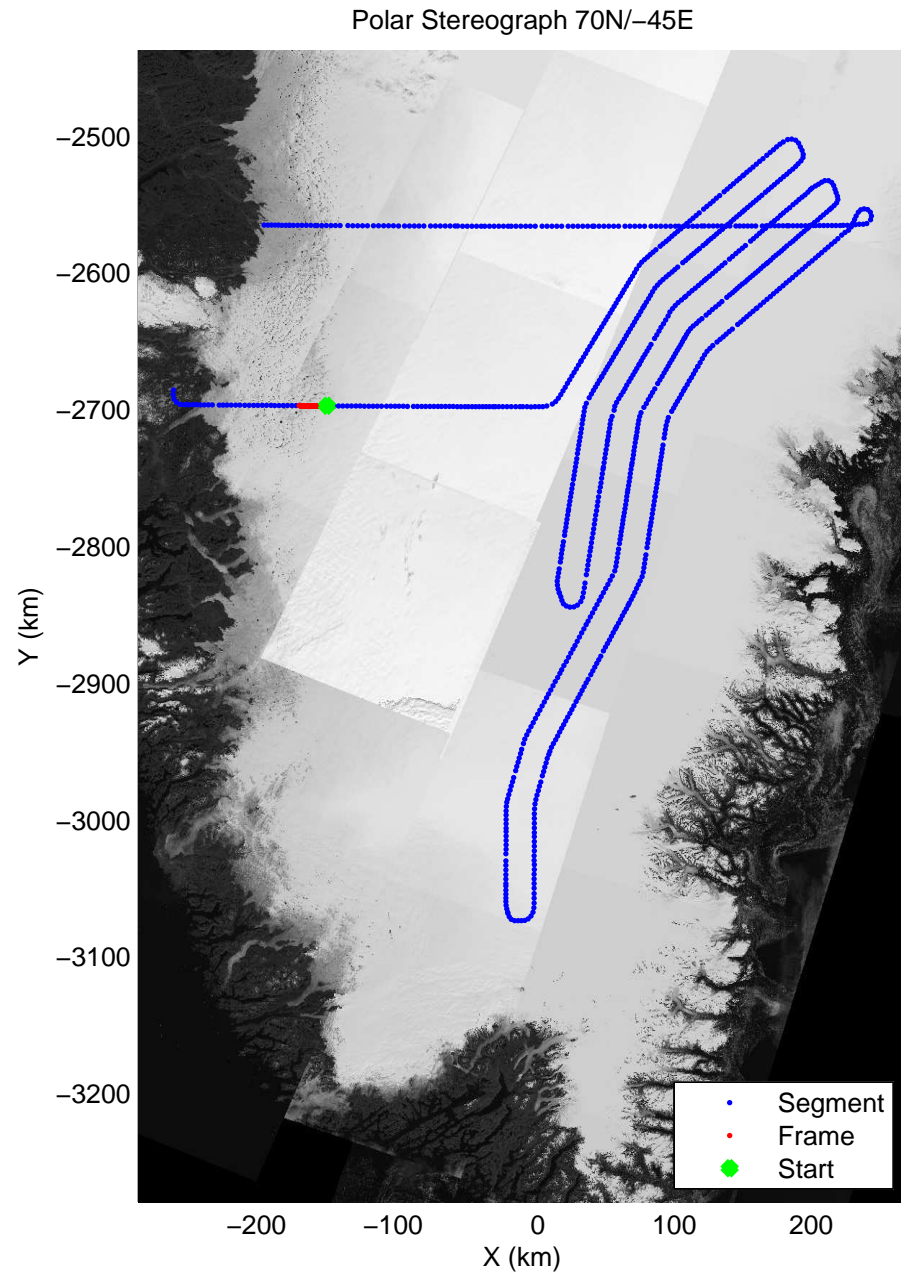

accum 2011_Greenland_P3: "SE Flank 01" 20110414_01_143: 16:45:25.1 to 16:47:58.1 GPS






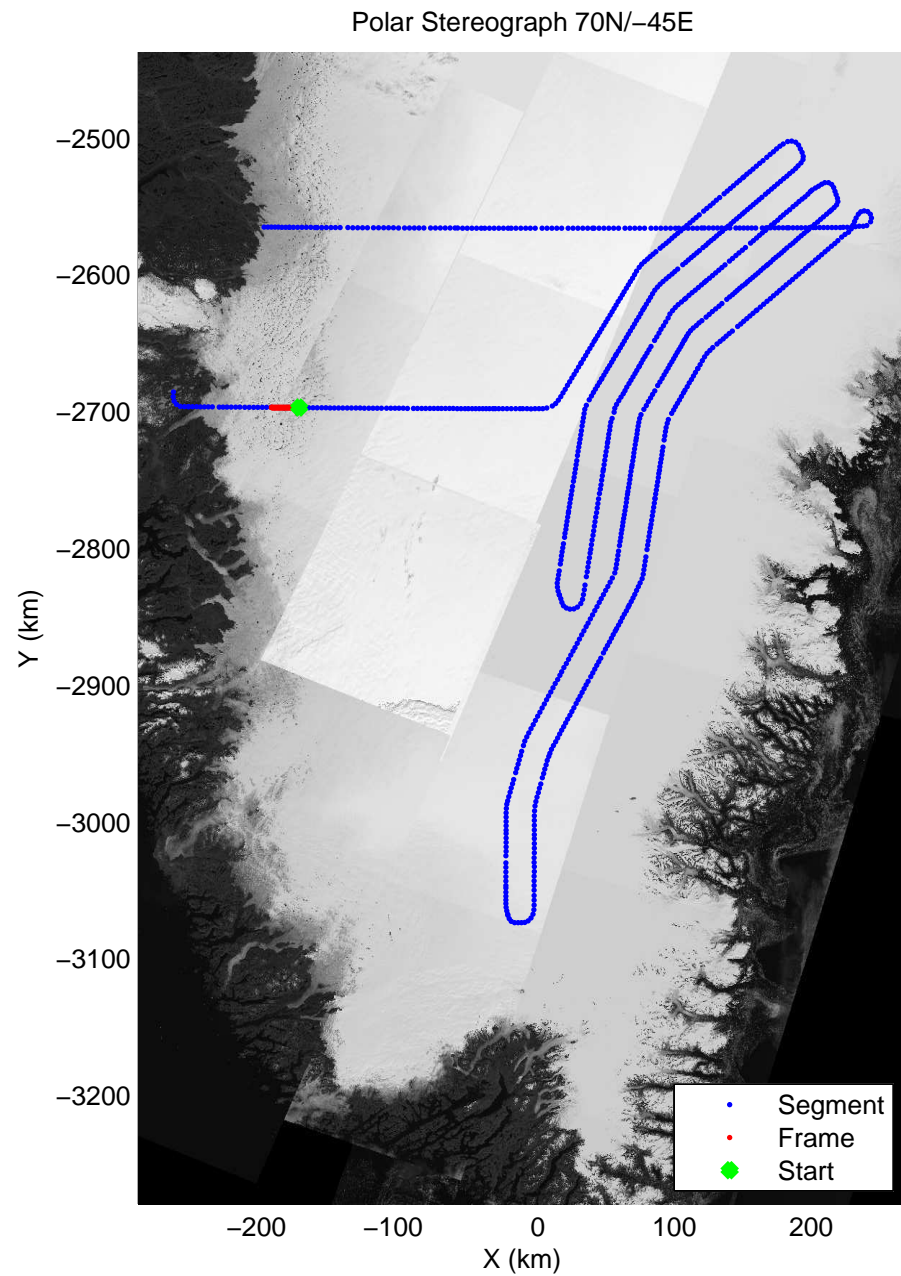

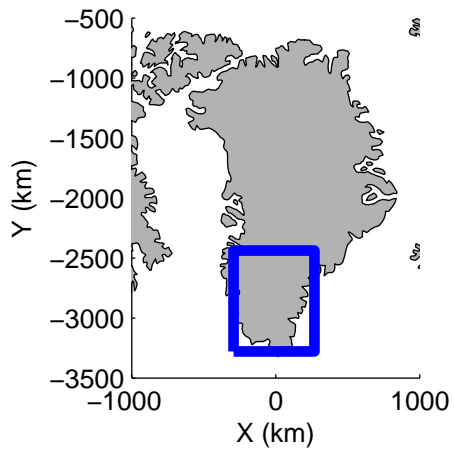
accum 2011_Greenland_P3: "SE Flank 01" 20110414_01_144: 16:47:58.3 to 16:50:30.7 GPS






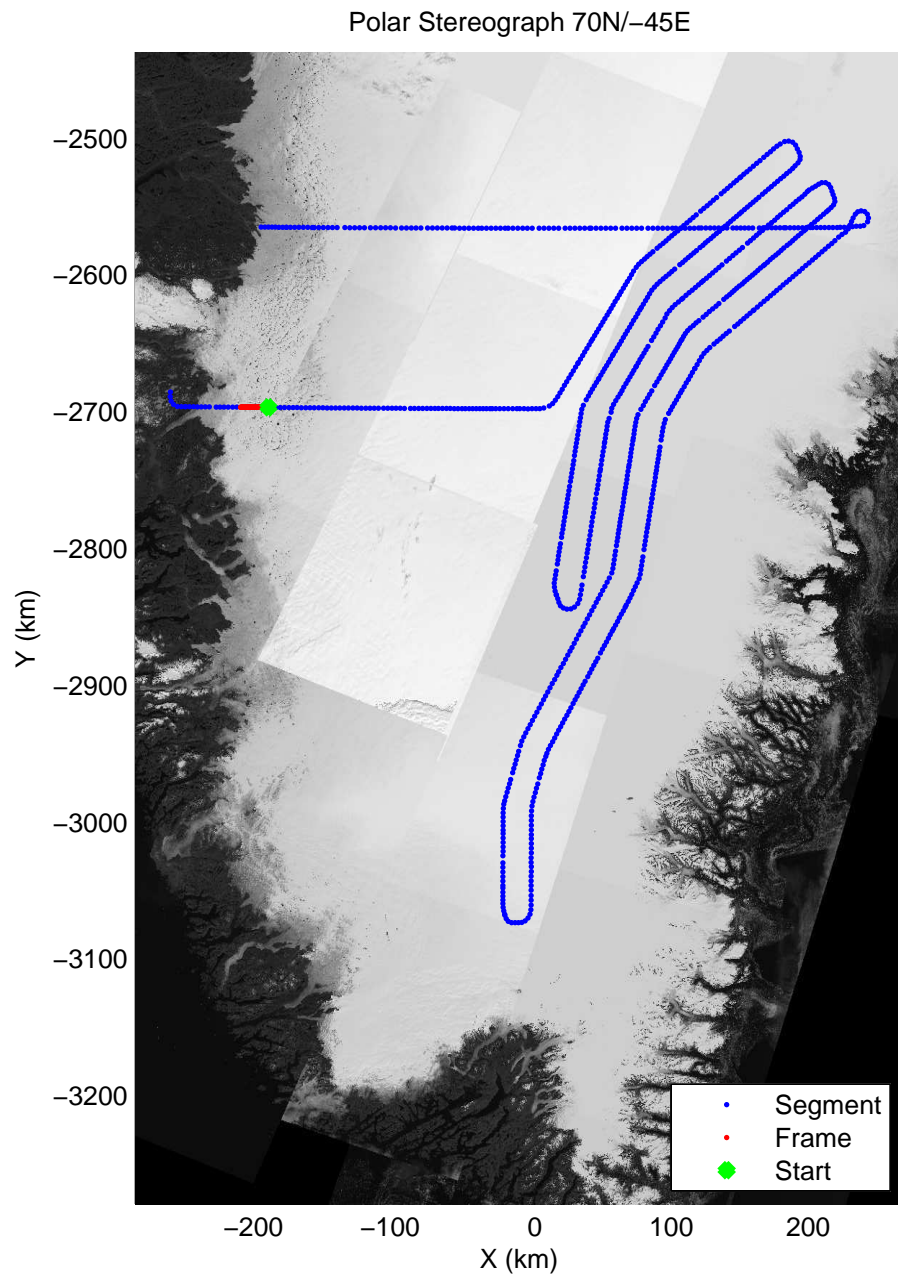

accum 2011_Greenland_P3: "SE Flank 01" 20110414_01_145: 16:50:30.8 to 16:53:01.1 GPS






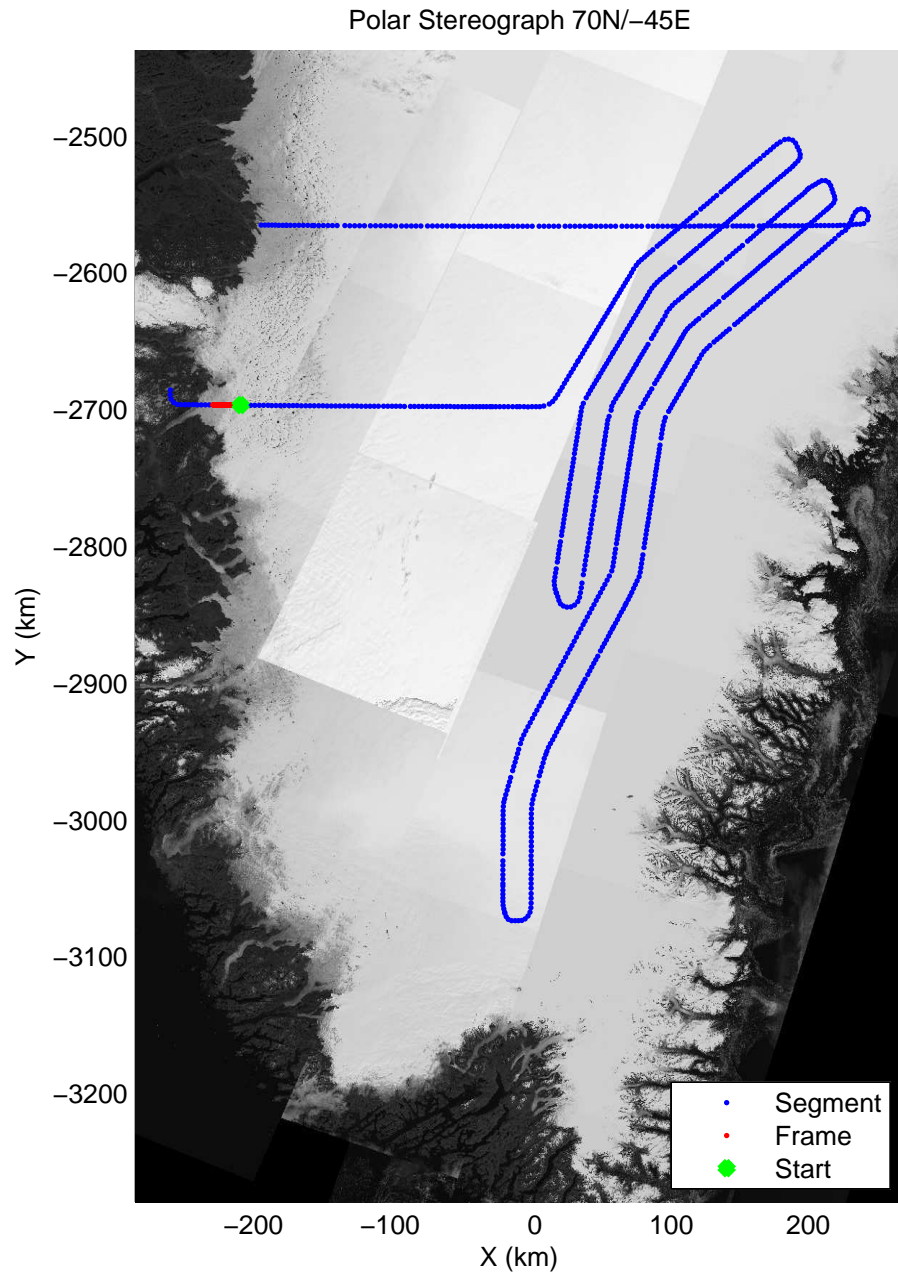

accum 2011_Greenland_P3: "SE Flank 01" 20110414_01_146: 16:53:01.3 to 16:55:32.7 GPS






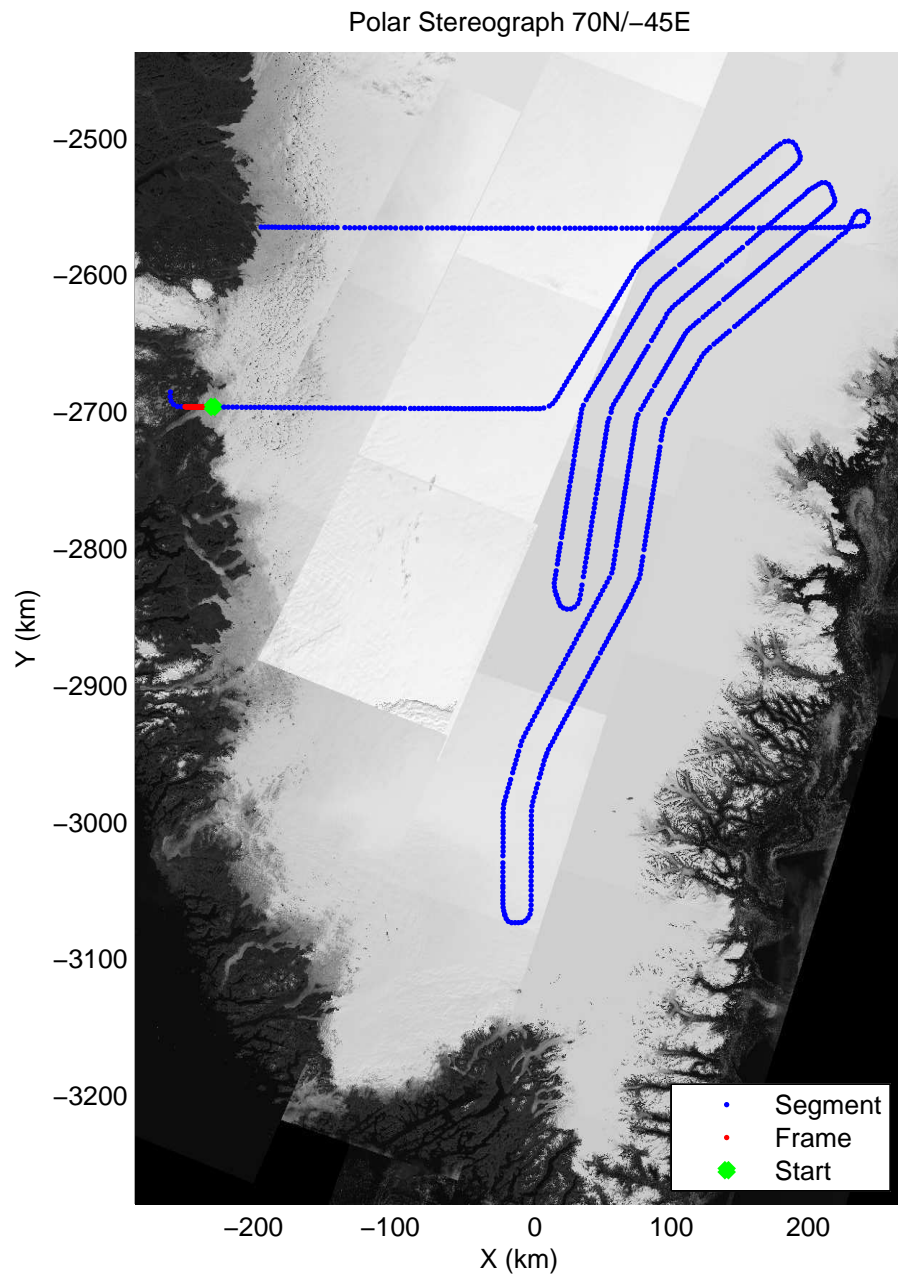

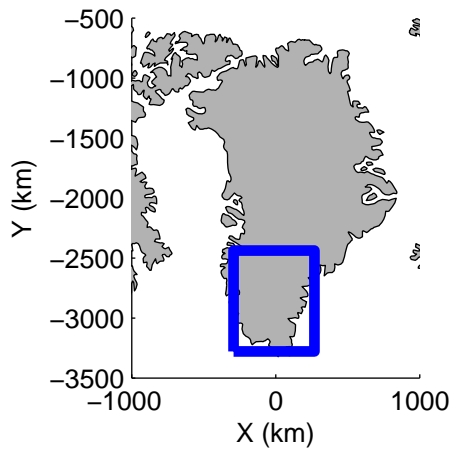
accum 2011_Greenland_P3: "SE Flank 01" 20110414_01_147: 16:55:32.9 to 16:58:02.2 GPS






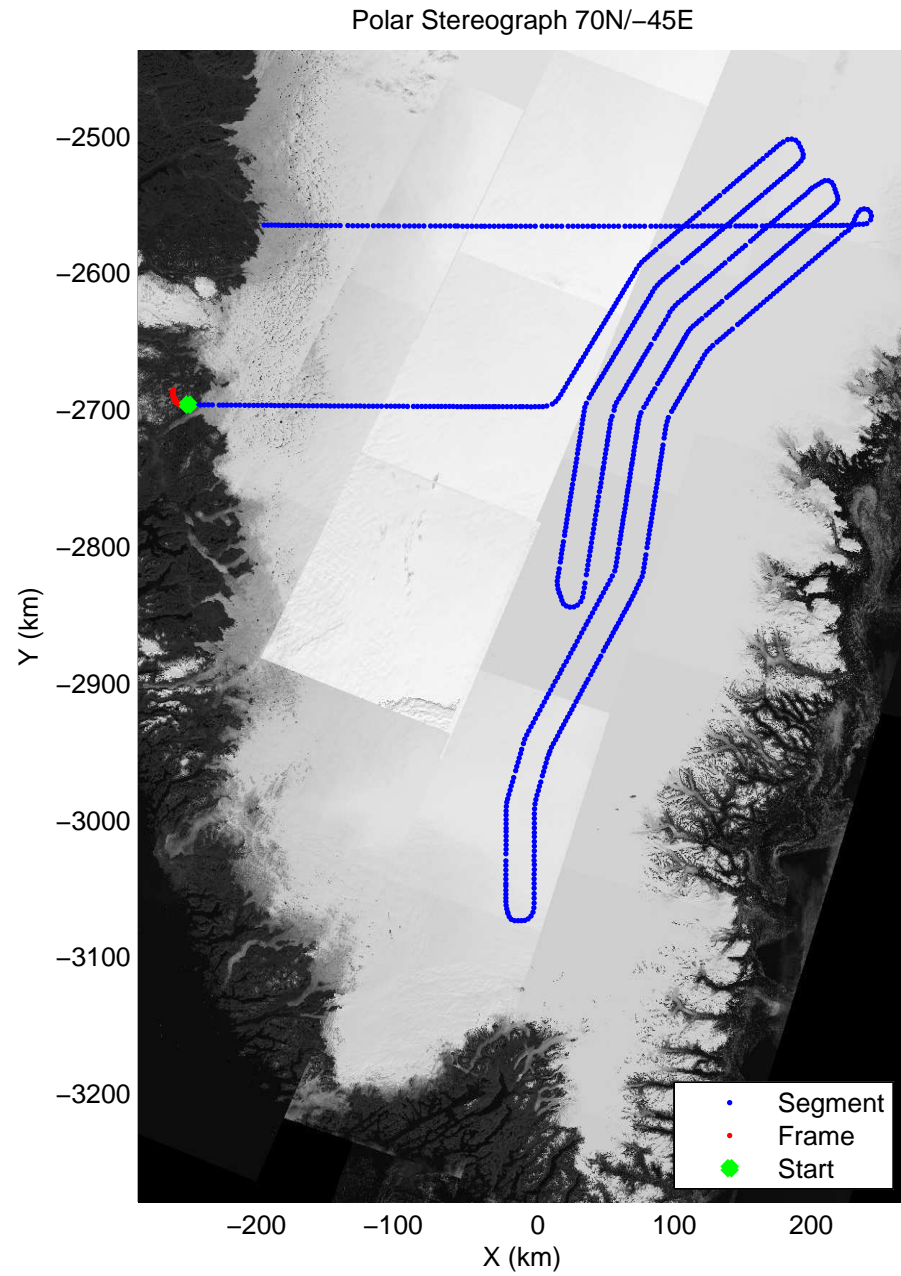

accum 2011_Greenland_P3: "SE Flank 01" 20110414_01_148: 16:58:02.4 to 17:00:39.8 GPS





accum 2011_Greenland_P3: "SE Flank 01" 20110414_01_149: 17:00:39.9 to 17:03:25.6 GPS





accum 2011_Greenland_P3: "SE Flank 01" 20110414_01_150: 17:03:25.7 to 17:05:47.1 GPS

