
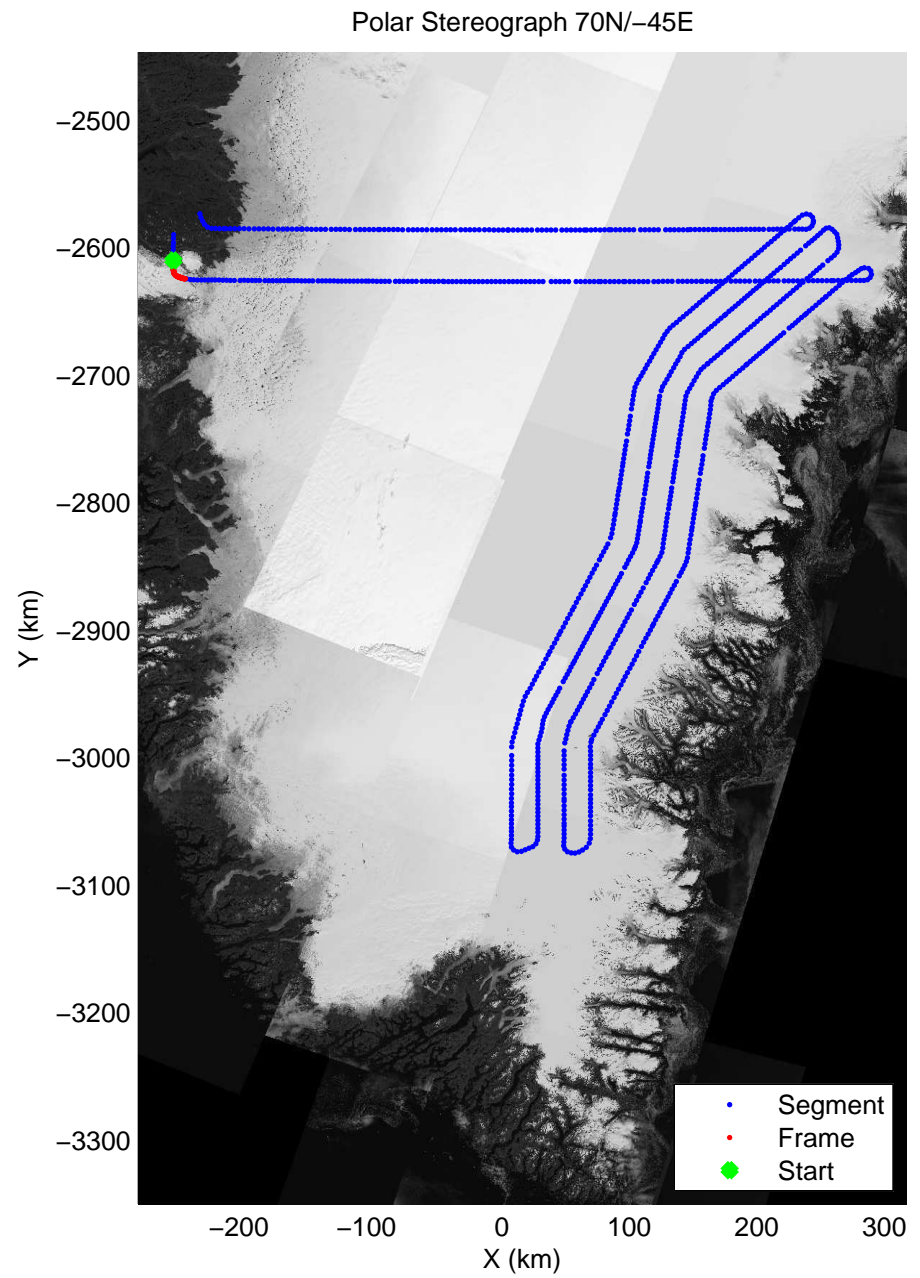
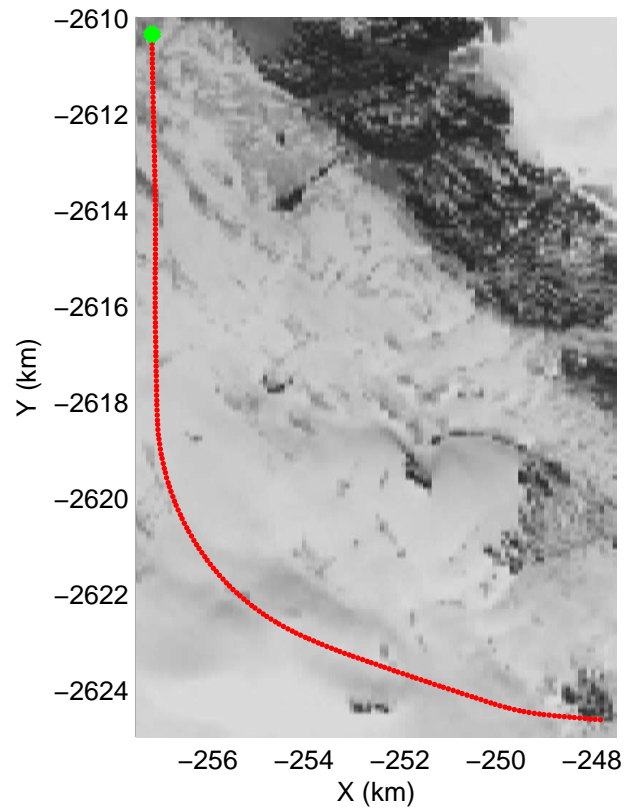
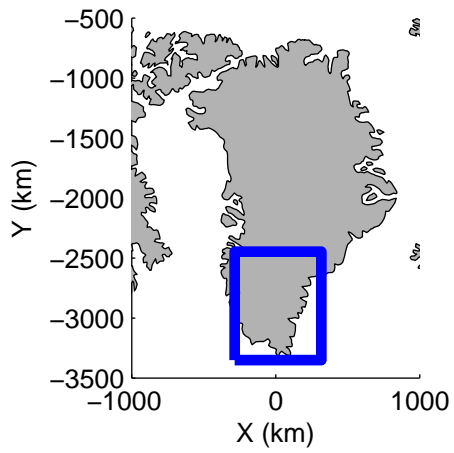



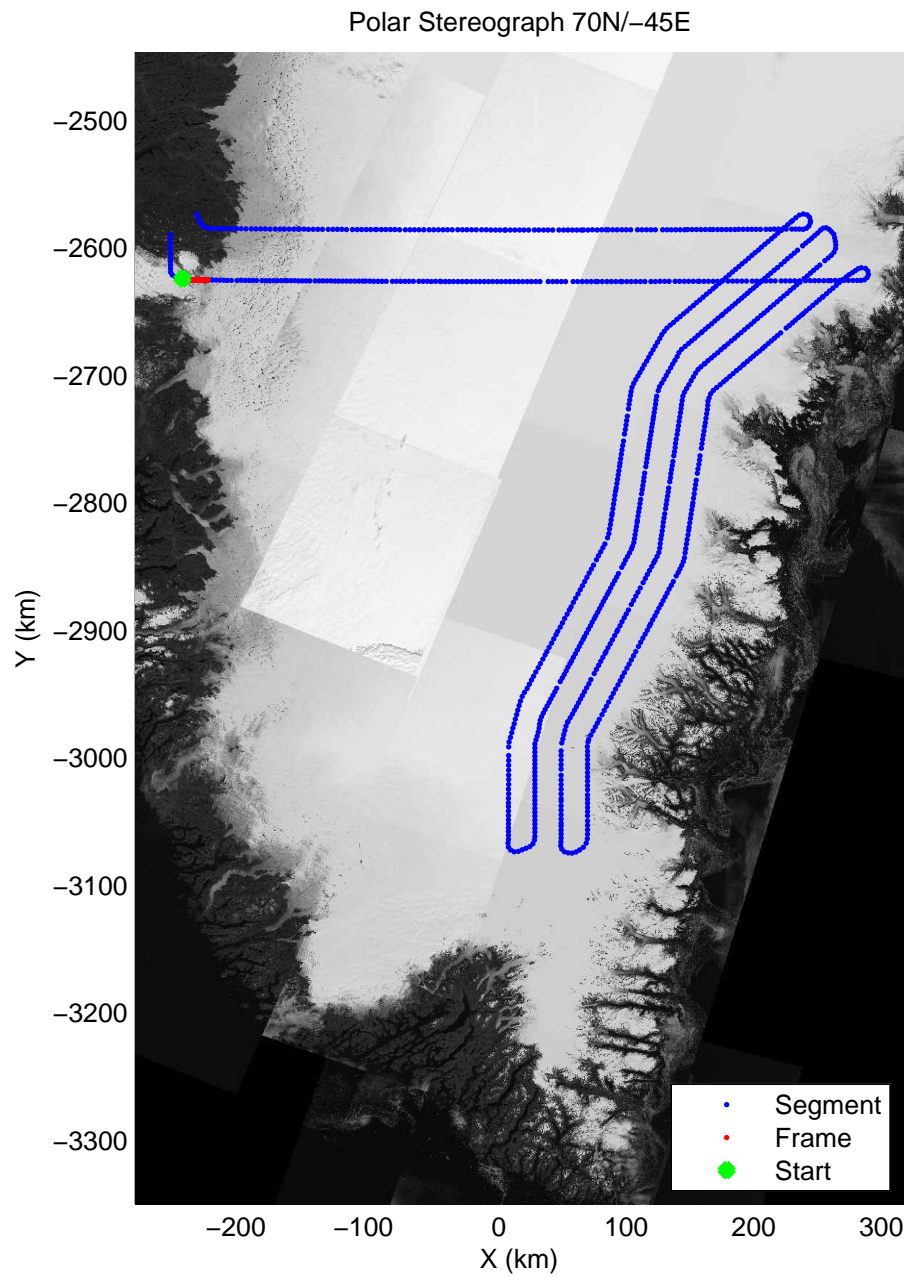
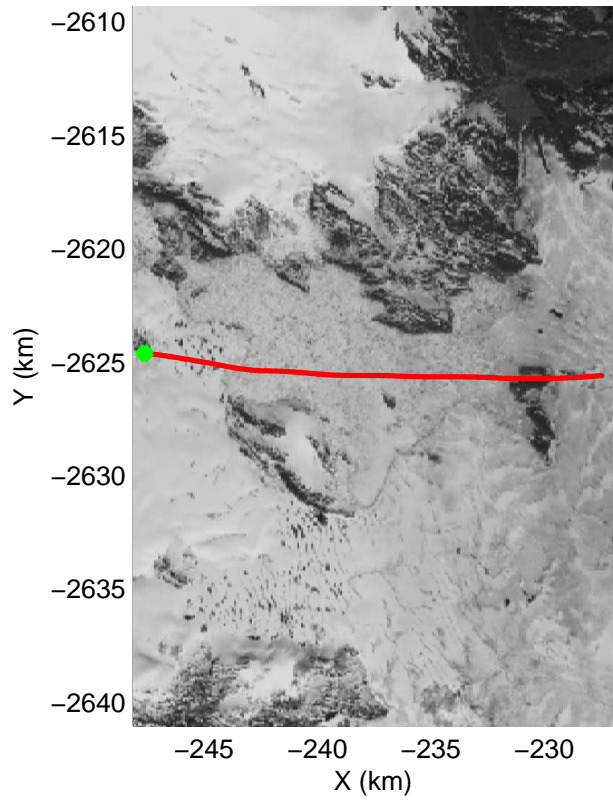
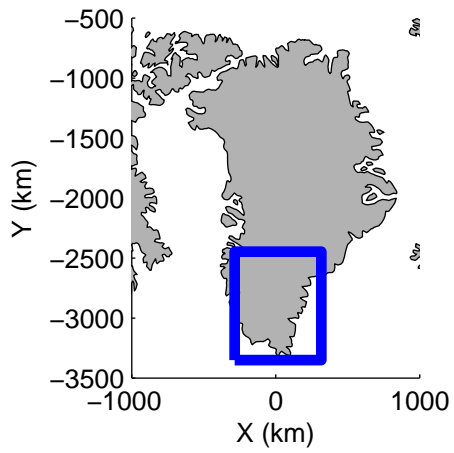
accum 2011_Greenland_P3: "SE Coastal 02" 20110412_01_001: 10:29:54.4 to 10:32:42.7 GPS






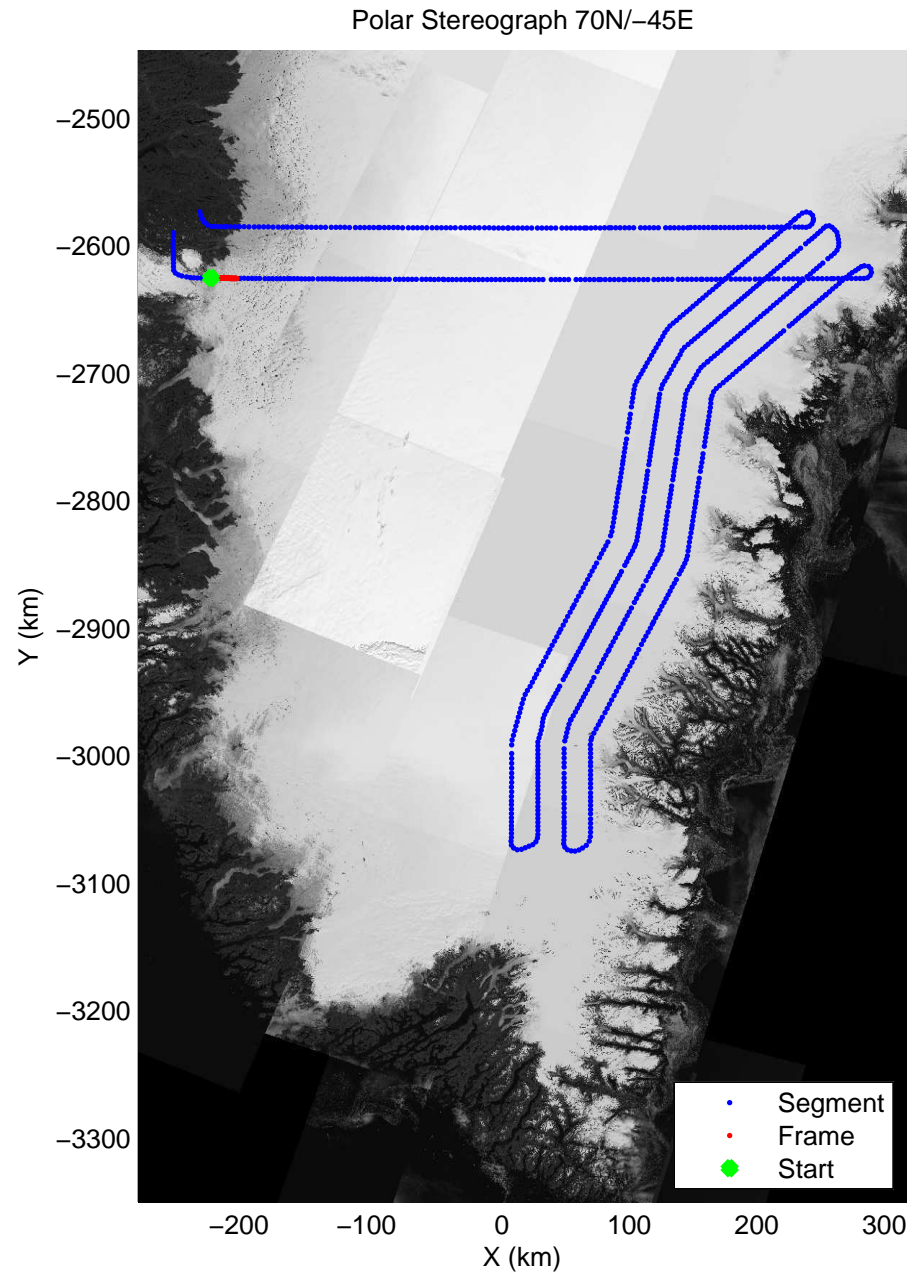

accum 2011_Greenland_P3: "SE Coastal 02" 20110412_01_002: 10:32:42.9 to 10:35:33.7 GPS







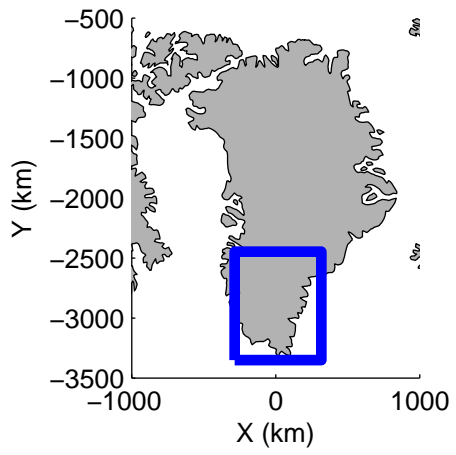
accum 2011_Greenland_P3: "SE Coastal 02" 20110412_01_003: 10:35:33.8 to 10:38:20.1 GPS



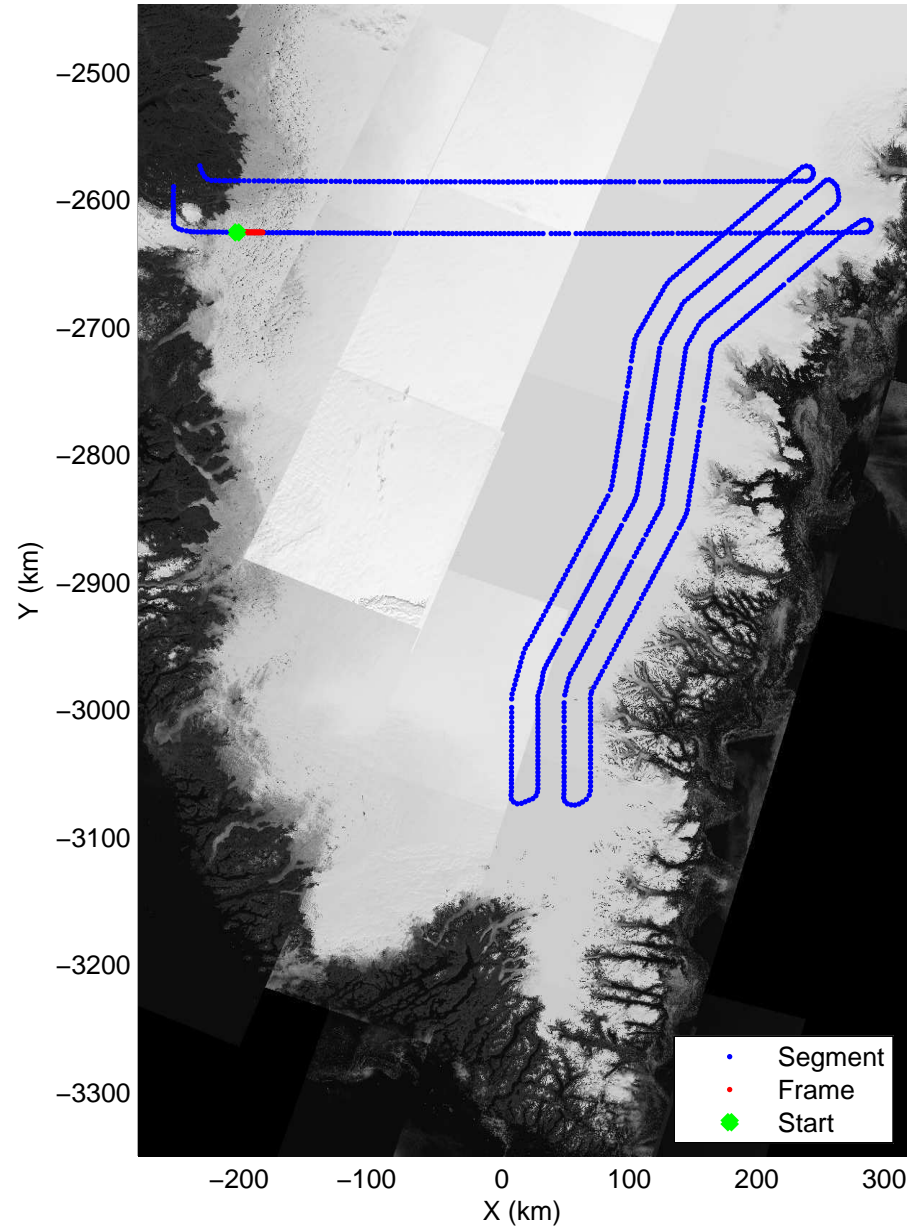


accum 2011_Greenland_P3: "SE Coastal 02" 20110412_01_004: 10:38:20.4 to 10:41:00.5 GPS




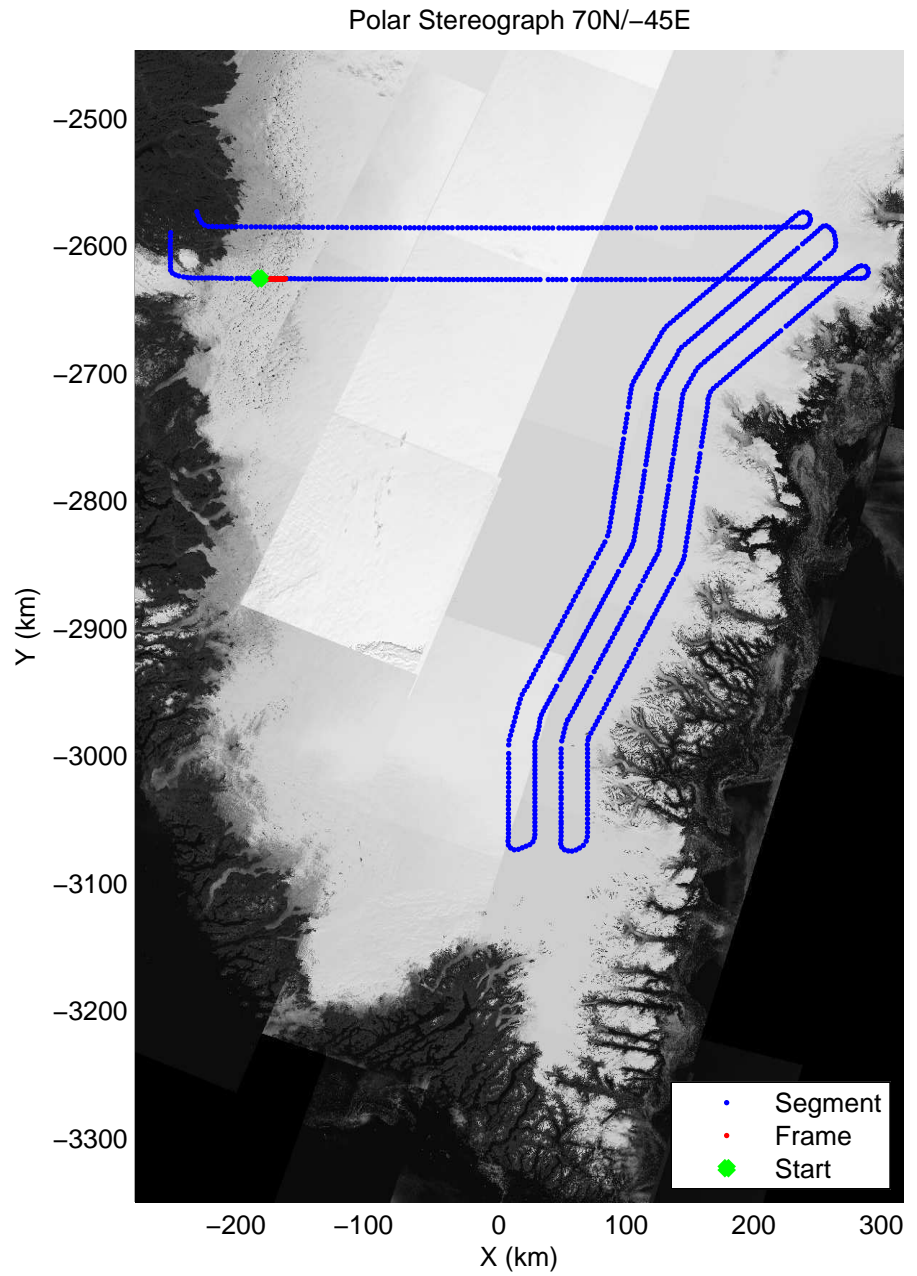

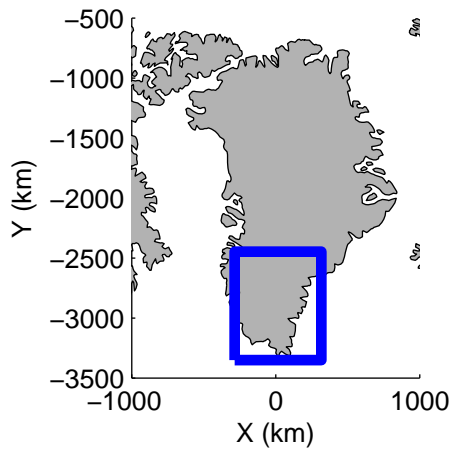


Polar Stereograph 70N/-45E




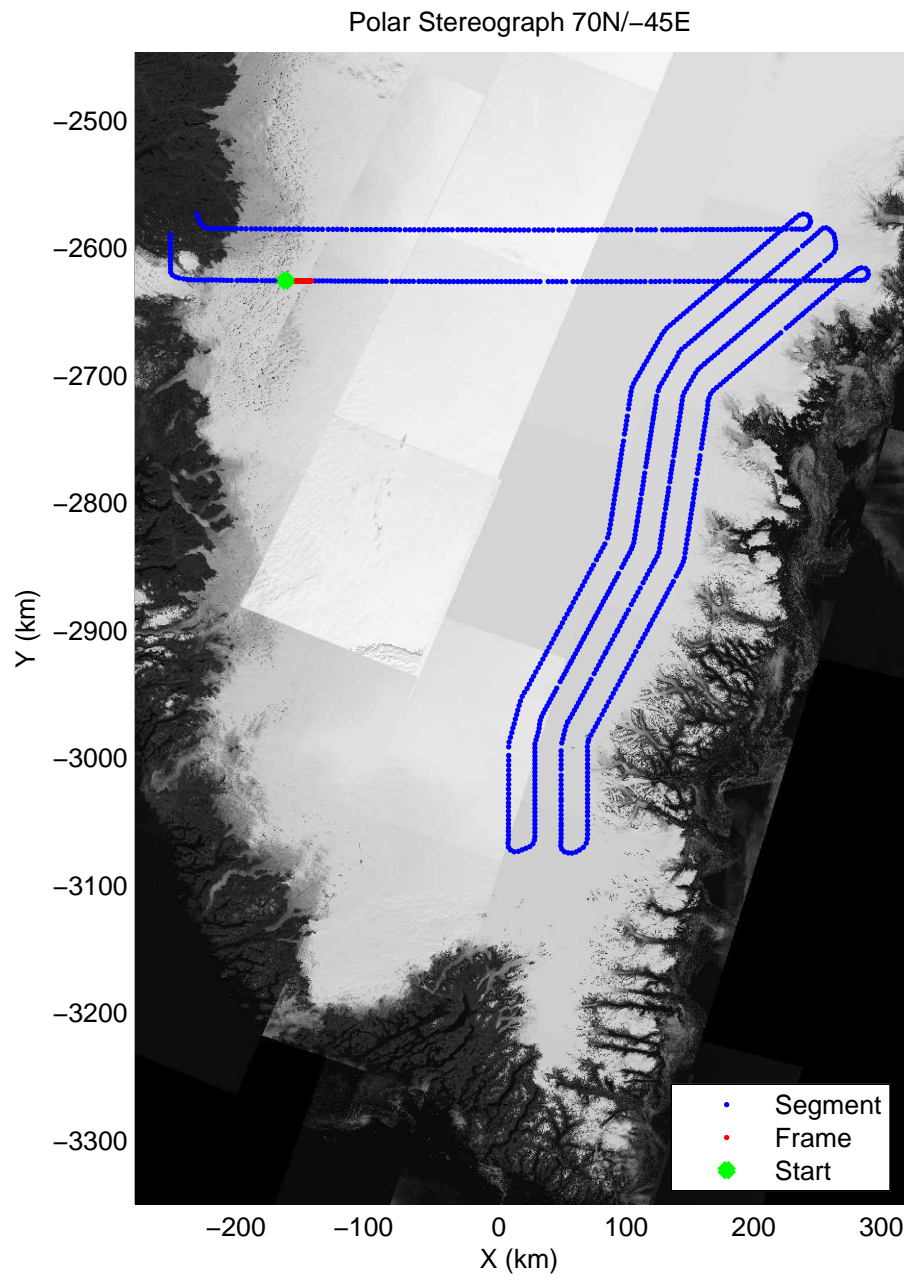

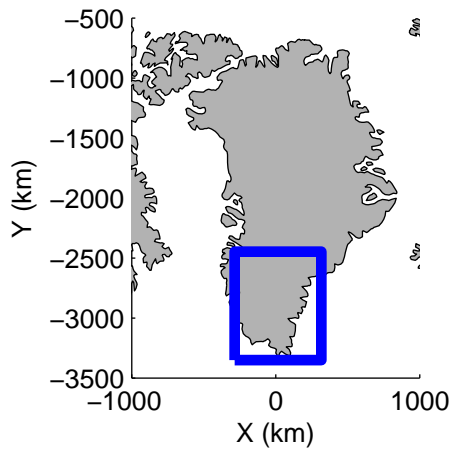
accum 2011_Greenland_P3: "SE Coastal 02" 20110412_01_005: 10:41:00.7 to 10:43:37.5 GPS






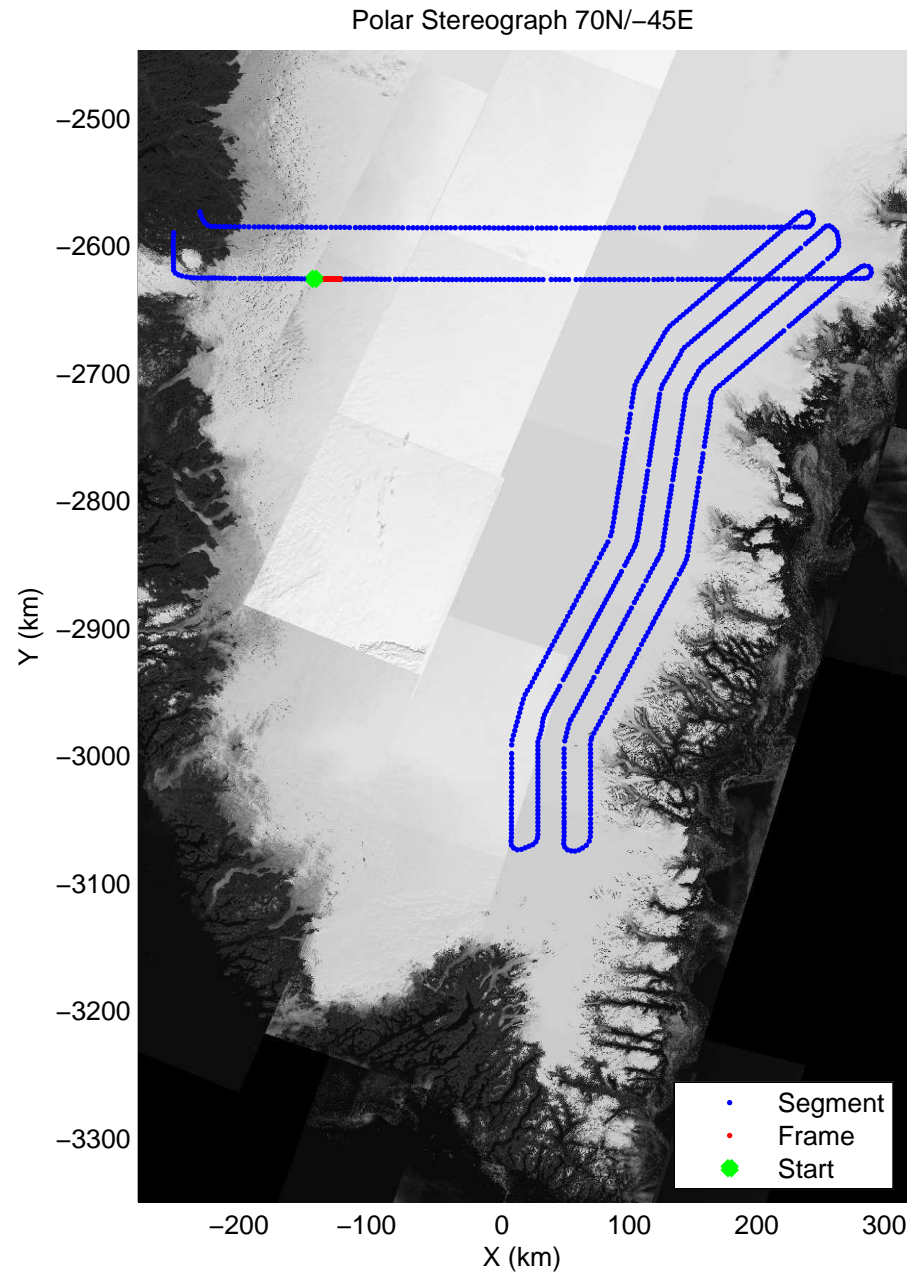
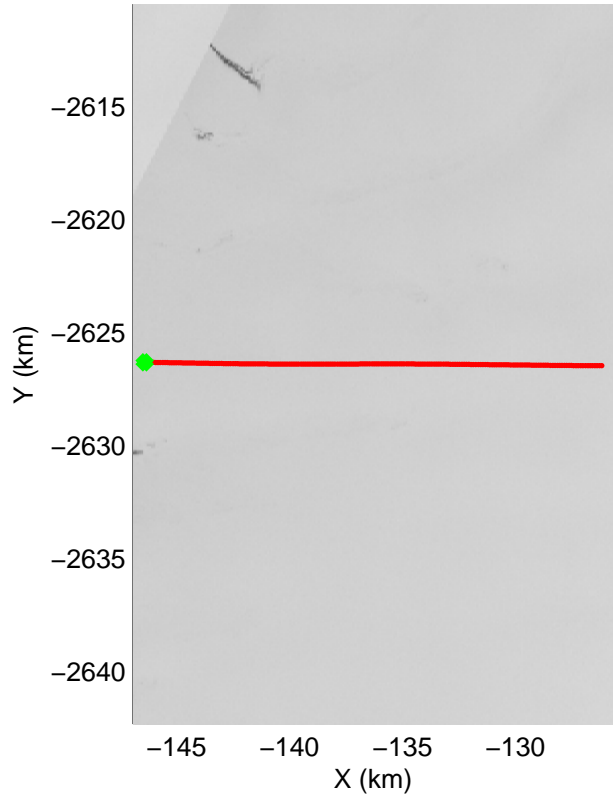
accum 2011_Greenland_P3: "SE Coastal 02" 20110412_01_006: 10:43:37.7 to 10:46:17.3 GPS






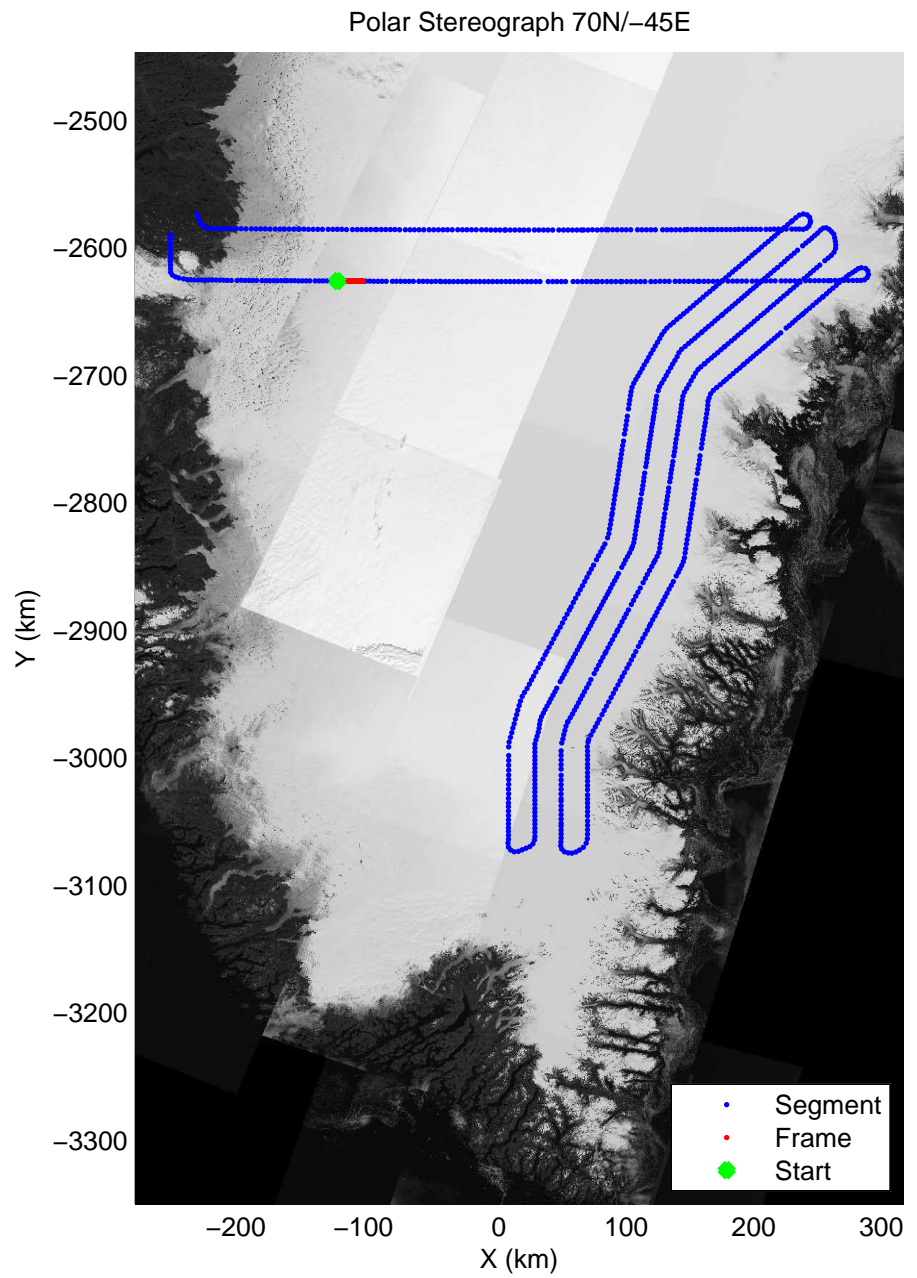
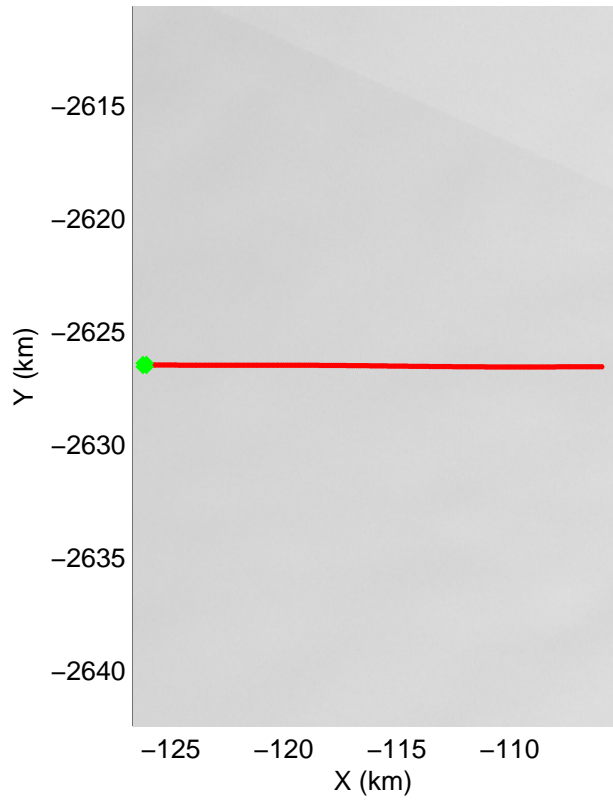
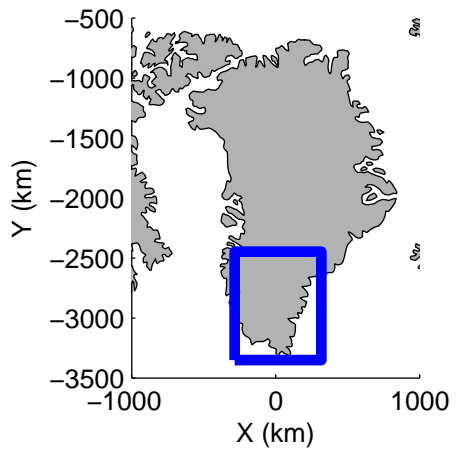
accum 2011_Greenland_P3: "SE Coastal 02" 20110412_01_007: 10:46:17.4 to 10:48:57.3 GPS






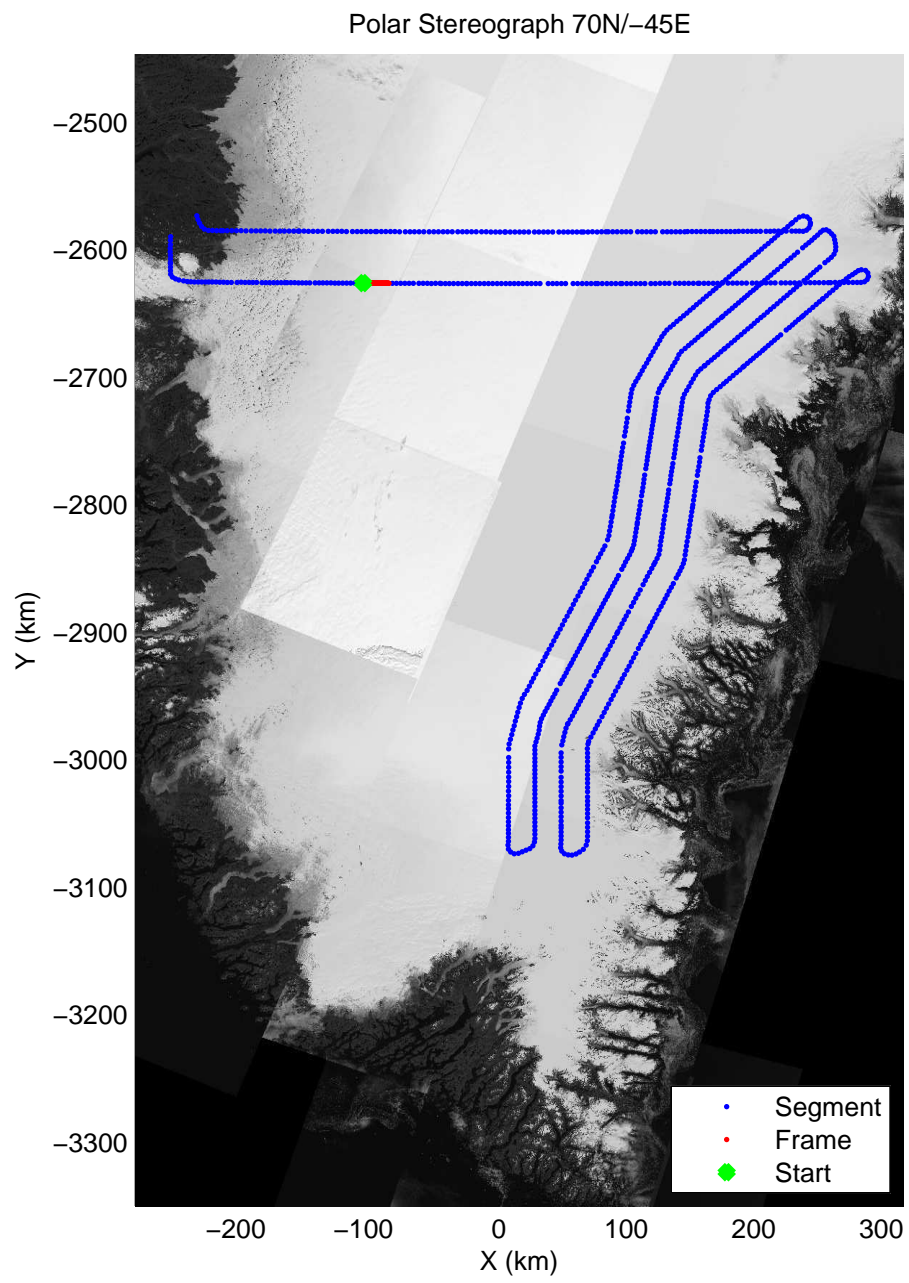
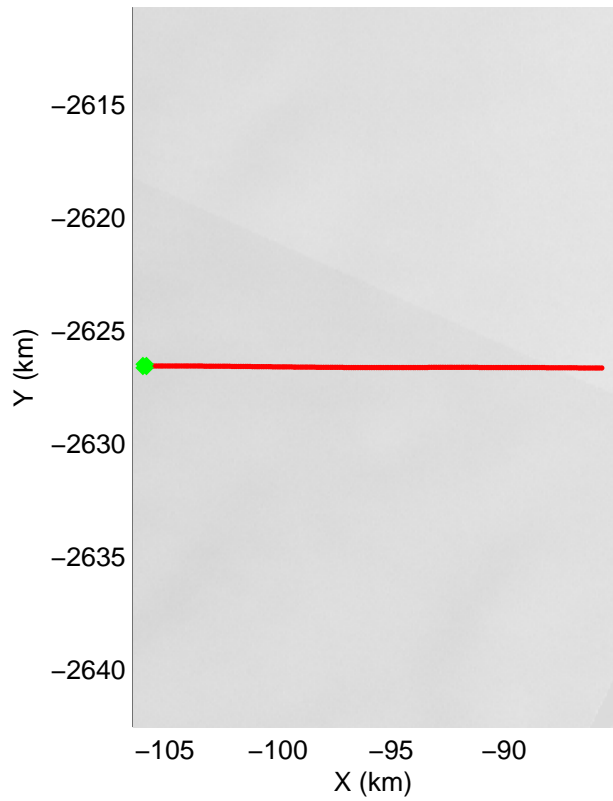
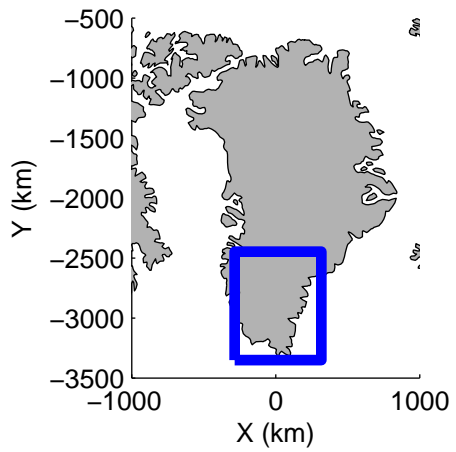
accum 2011_Greenland_P3: "SE Coastal 02" 20110412_01_008: 10:48:57.5 to 10:51:32.0 GPS



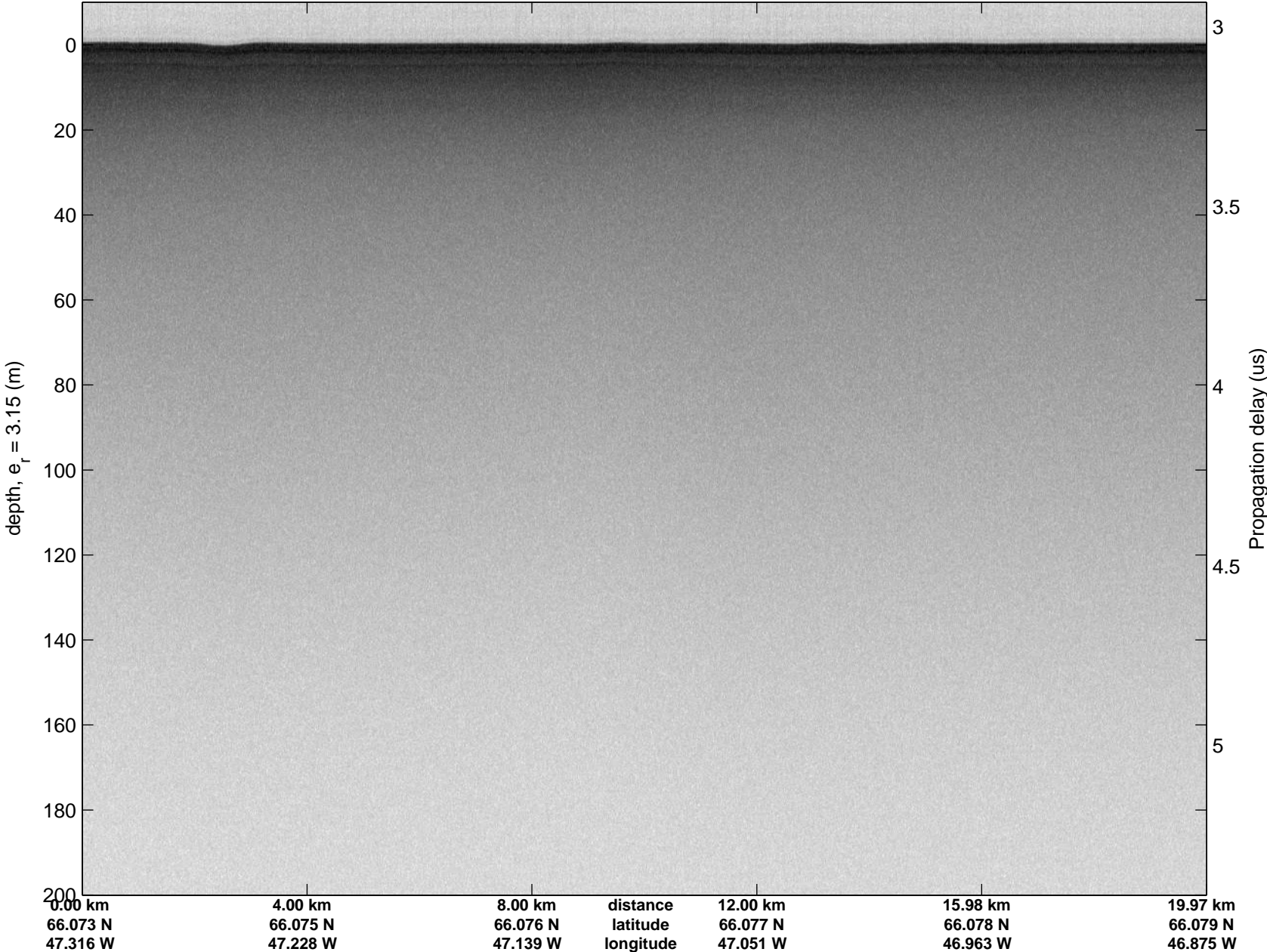


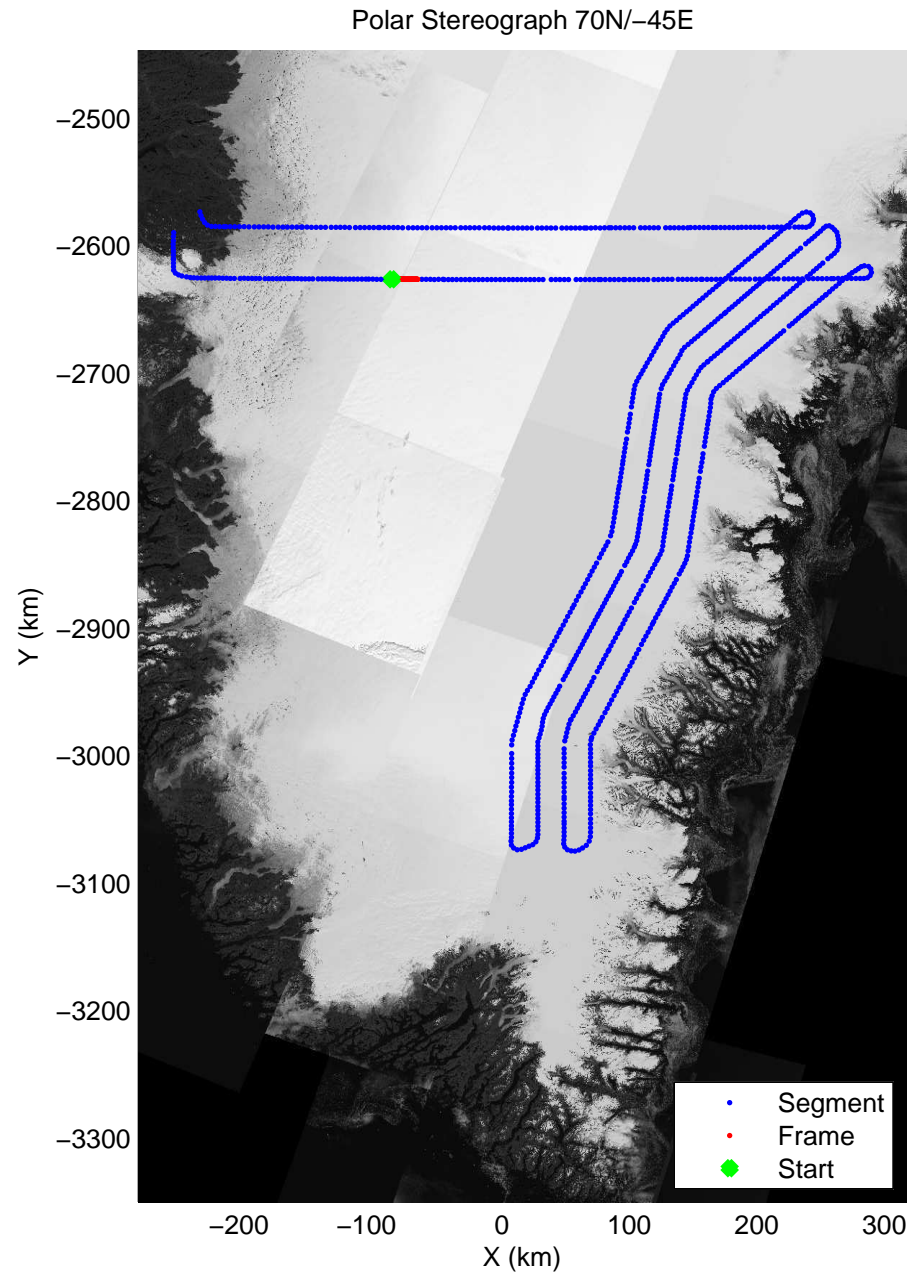
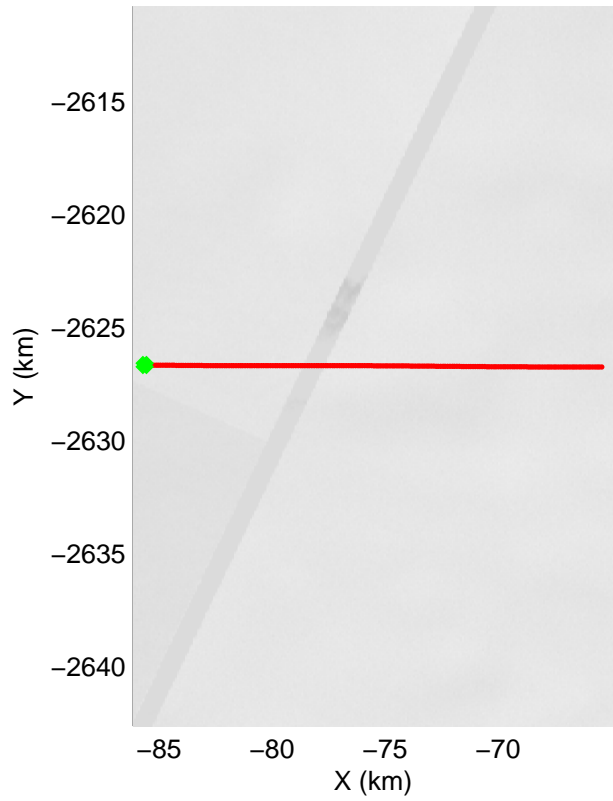
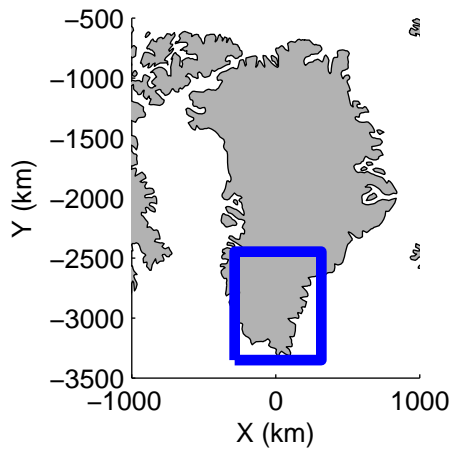
accum 2011_Greenland_P3: "SE Coastal 02" 20110412_01_009: 10:51:32.2 to 10:54:02.2 GPS





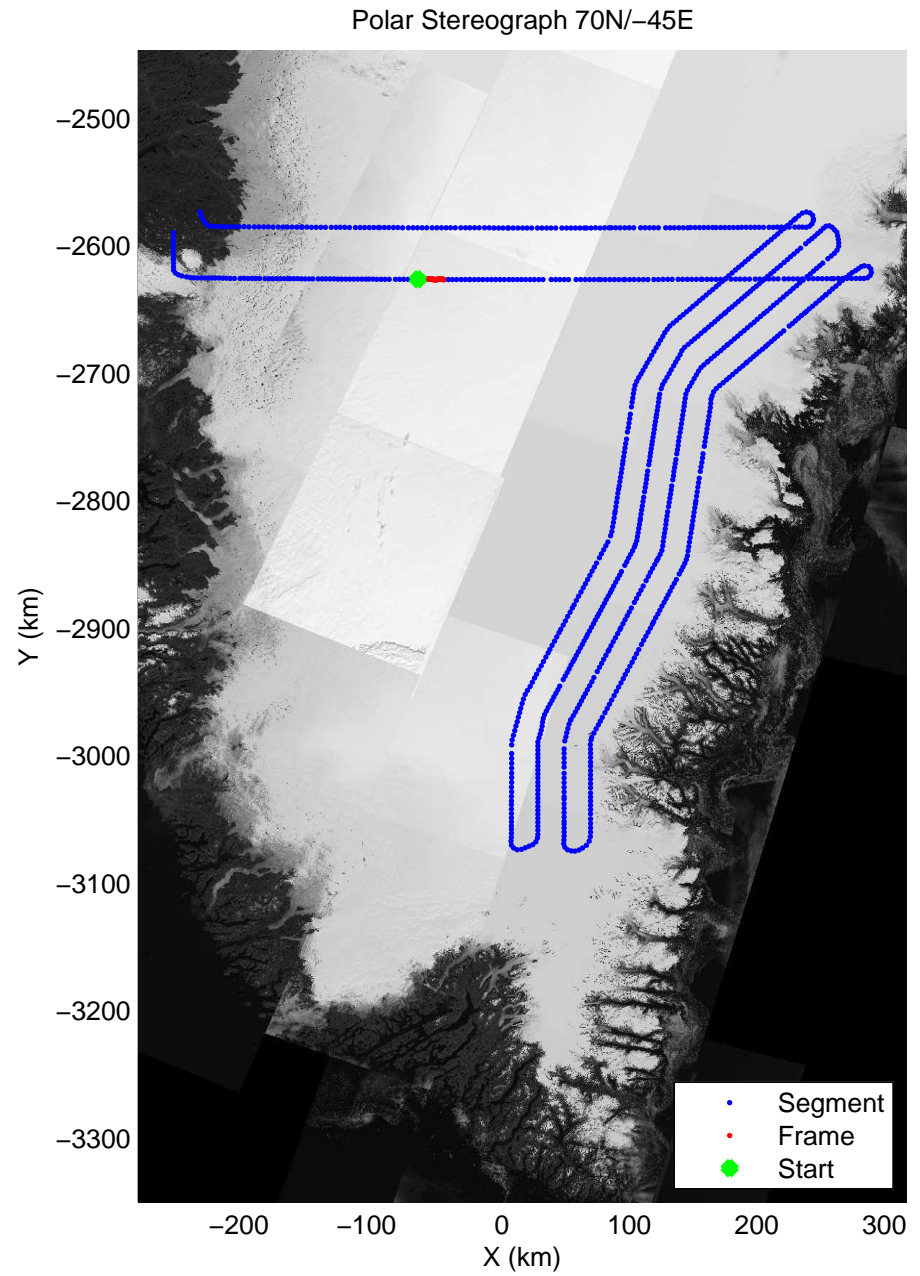
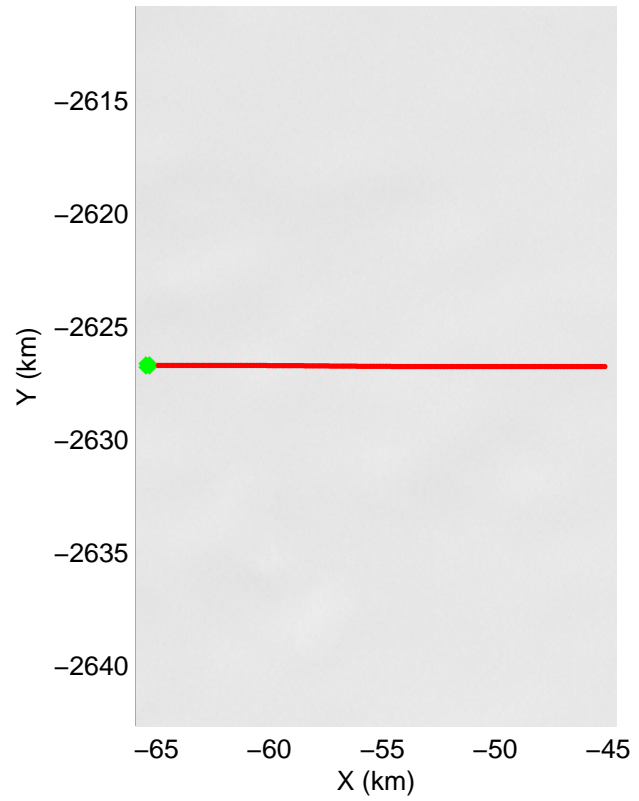
accum 2011_Greenland_P3: "SE Coastal 02" 20110412_01_010: 10:54:02.5 to 10:56:30.5 GPS





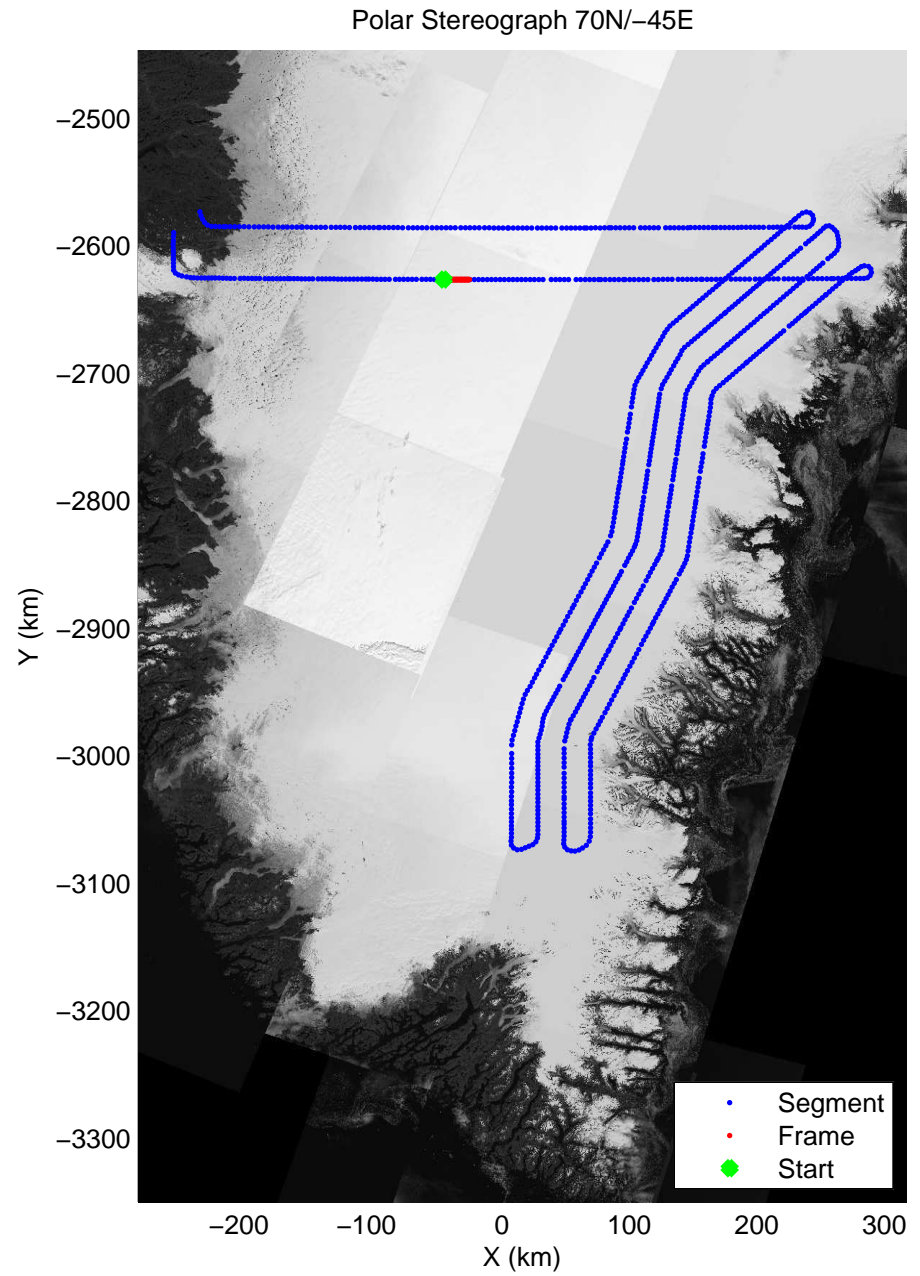
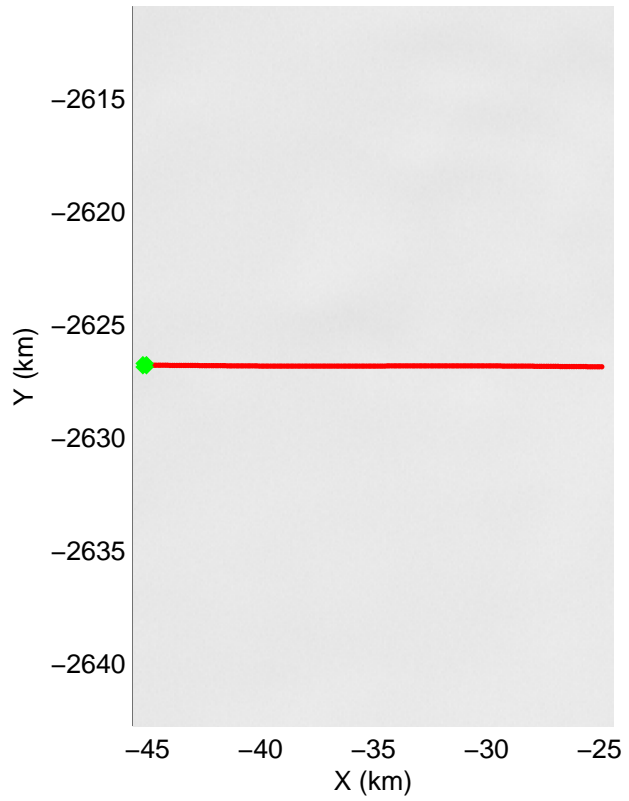
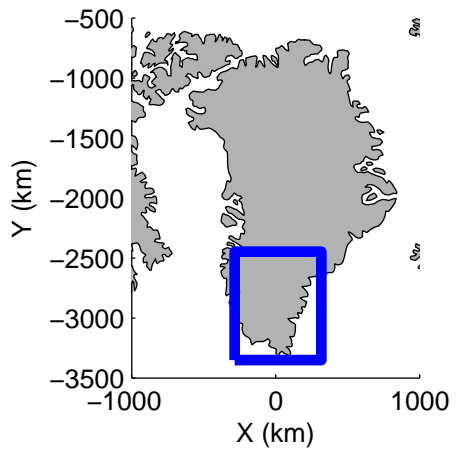
accum 2011_Greenland_P3: "SE Coastal 02" 20110412_01_011: 10:56:30.7 to 10:58:56.6 GPS





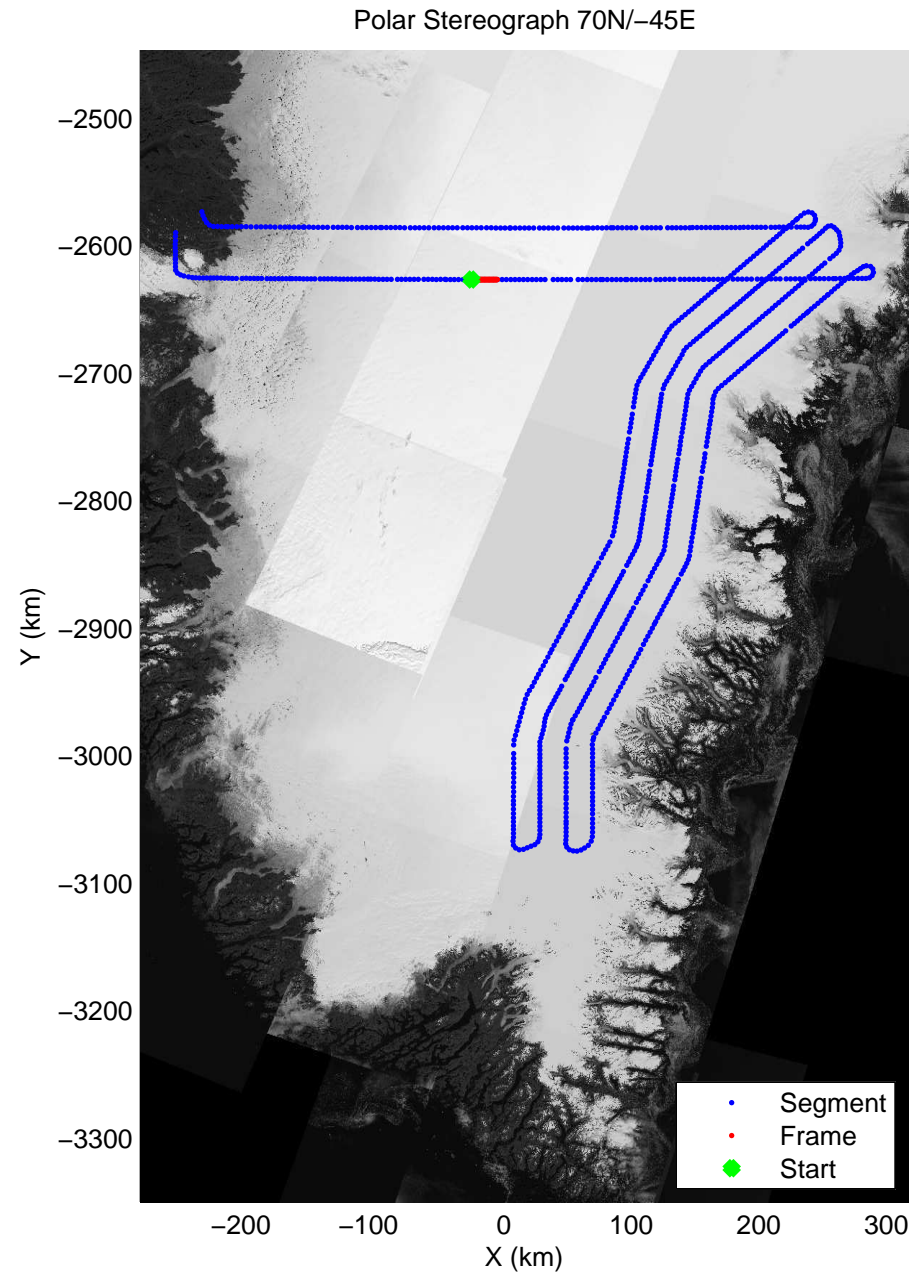
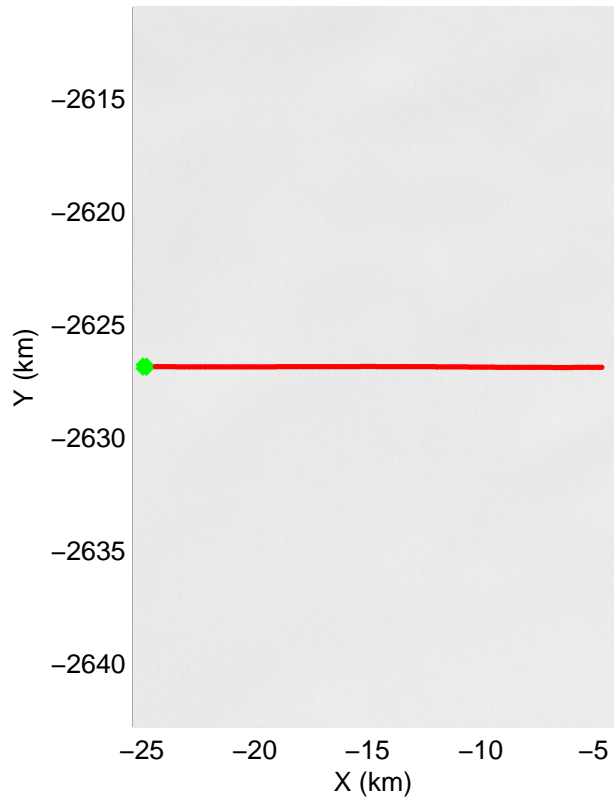
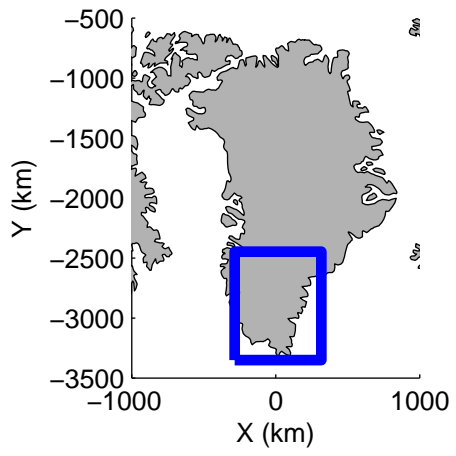
accum 2011_Greenland_P3: "SE Coastal 02" 20110412_01_012: 10:58:56.8 to 11:01:21.7 GPS



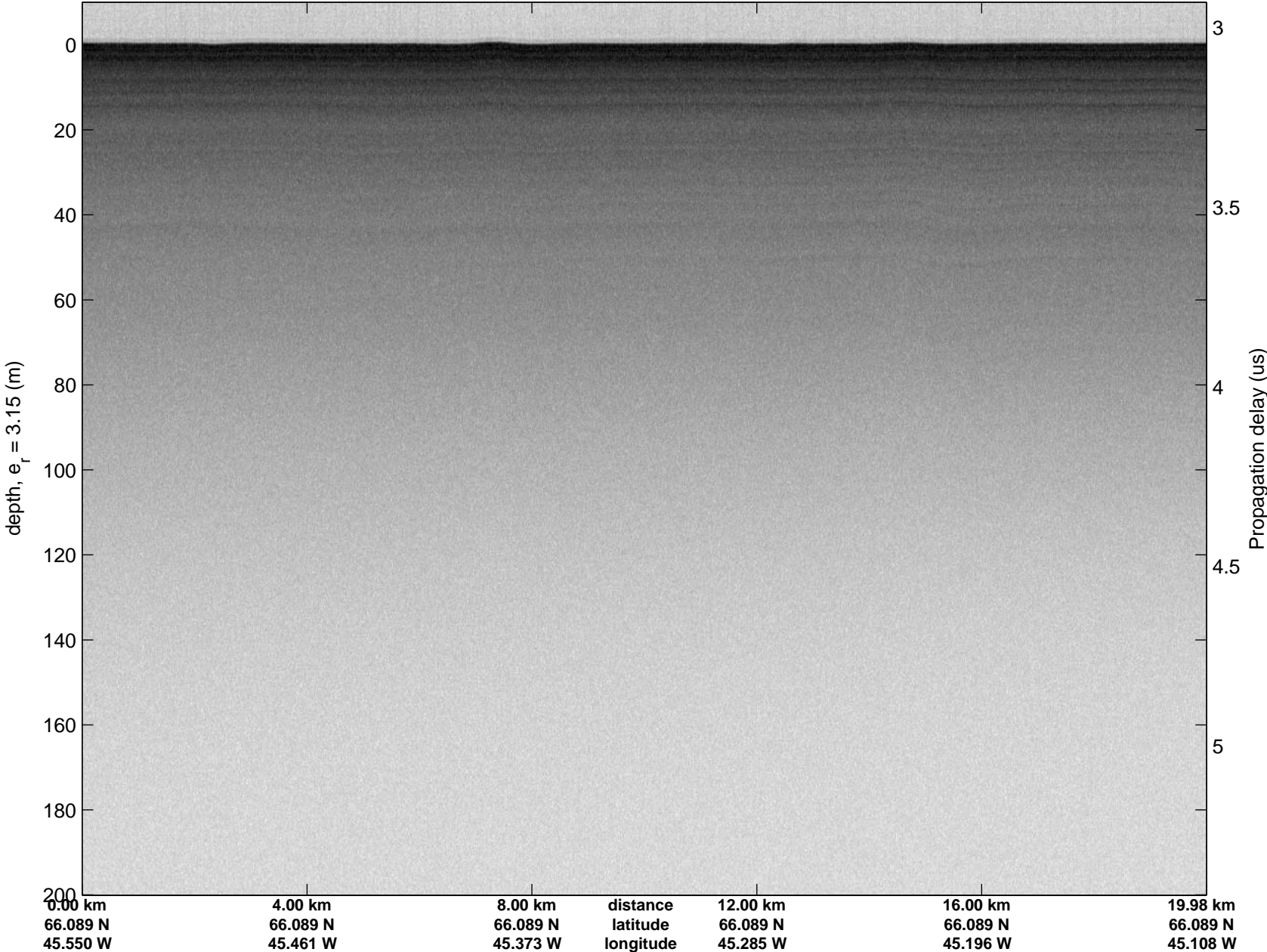


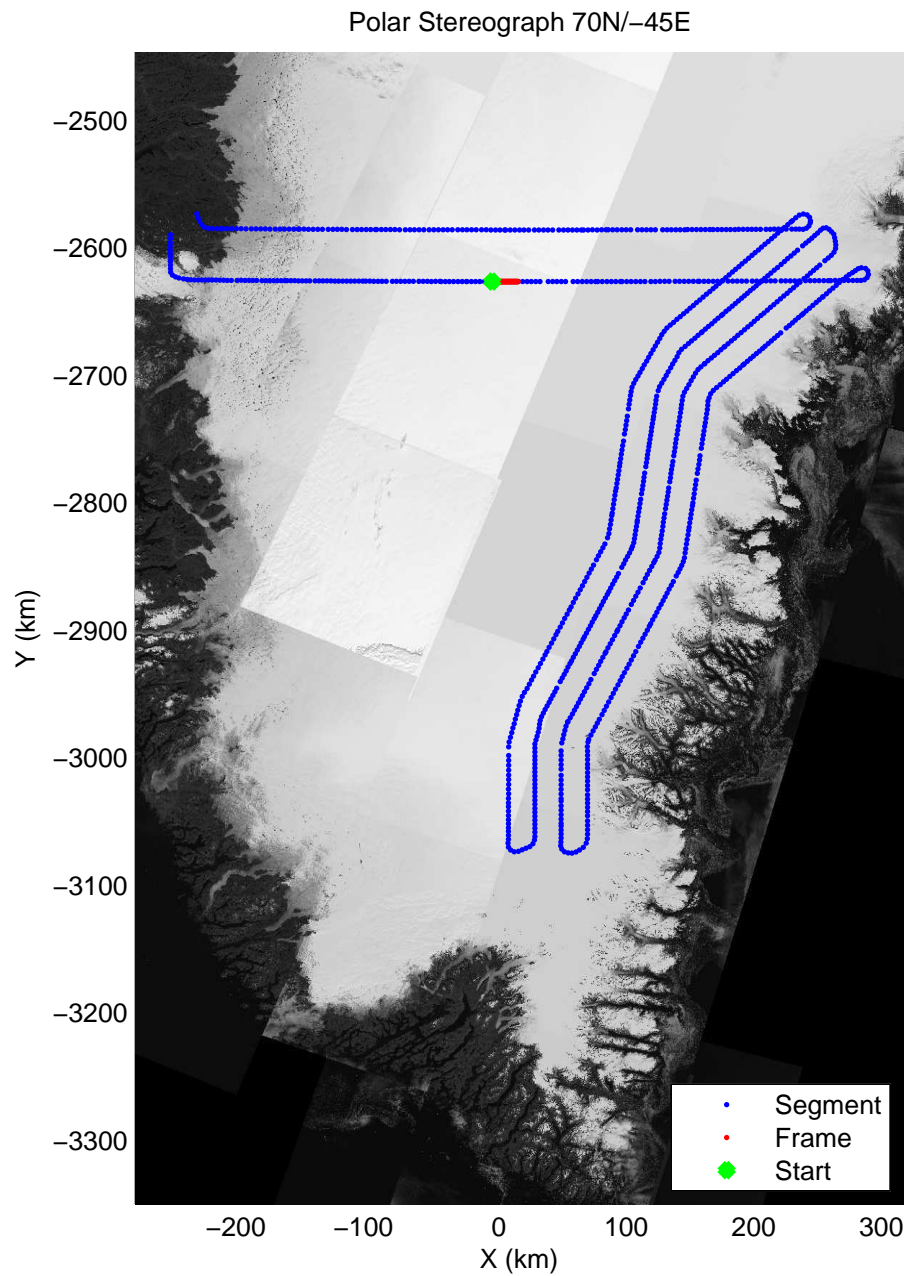
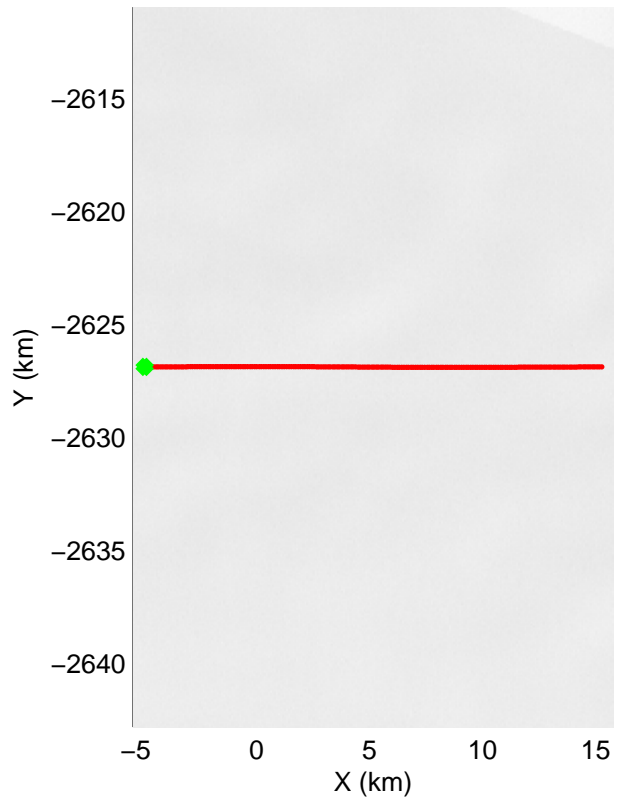
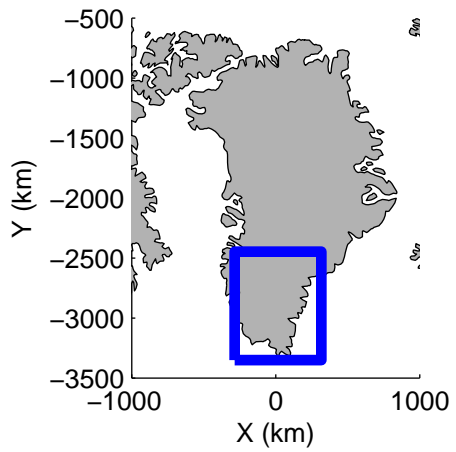
accum 2011_Greenland_P3: "SE Coastal 02" 20110412_01_013: 11:01:21.9 to 11:03:45.5 GPS






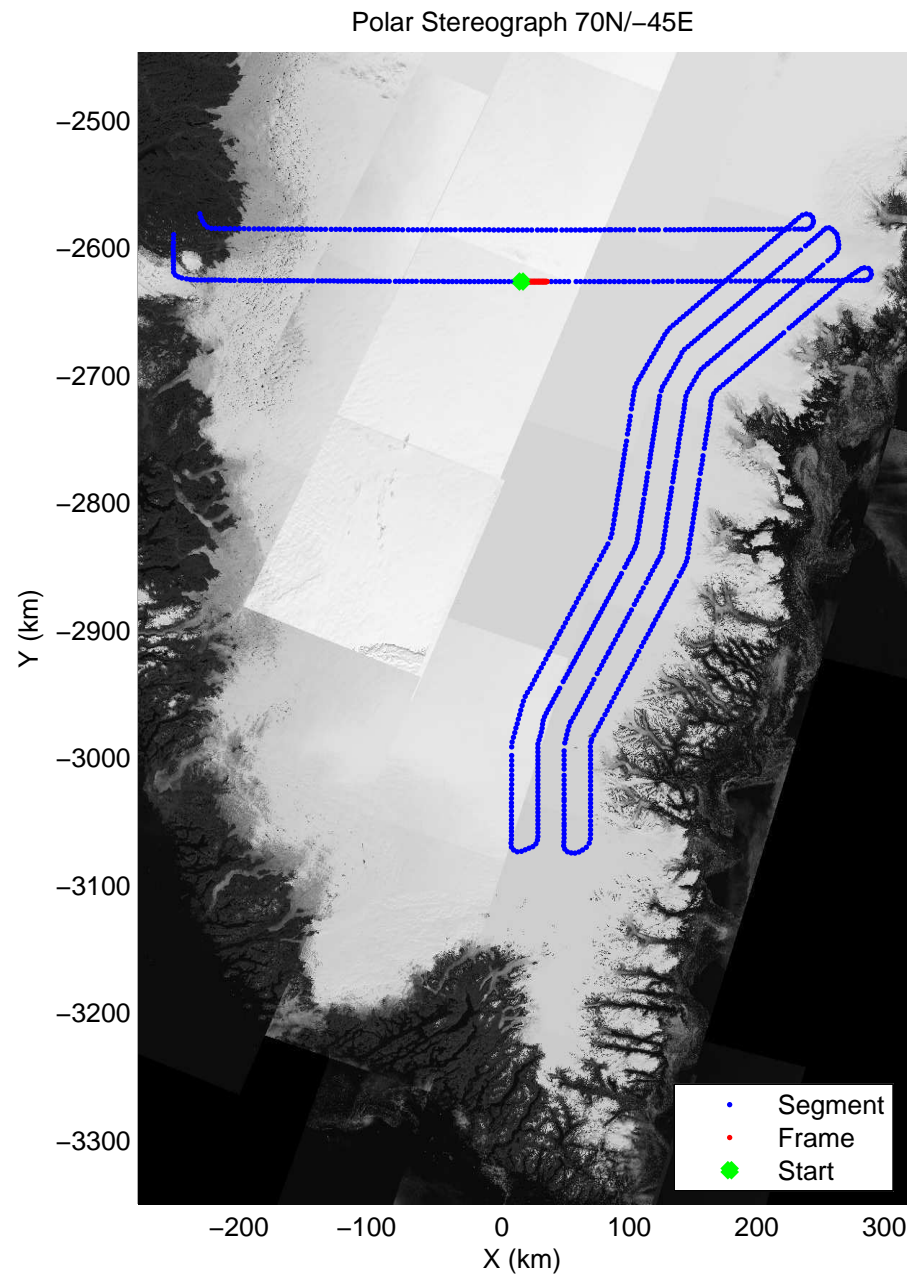

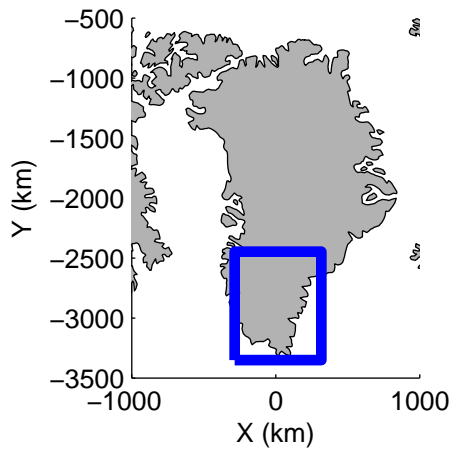
accum 2011_Greenland_P3: "SE Coastal 02" 20110412_01_014: 11:03:45.6 to 11:06:07.6 GPS






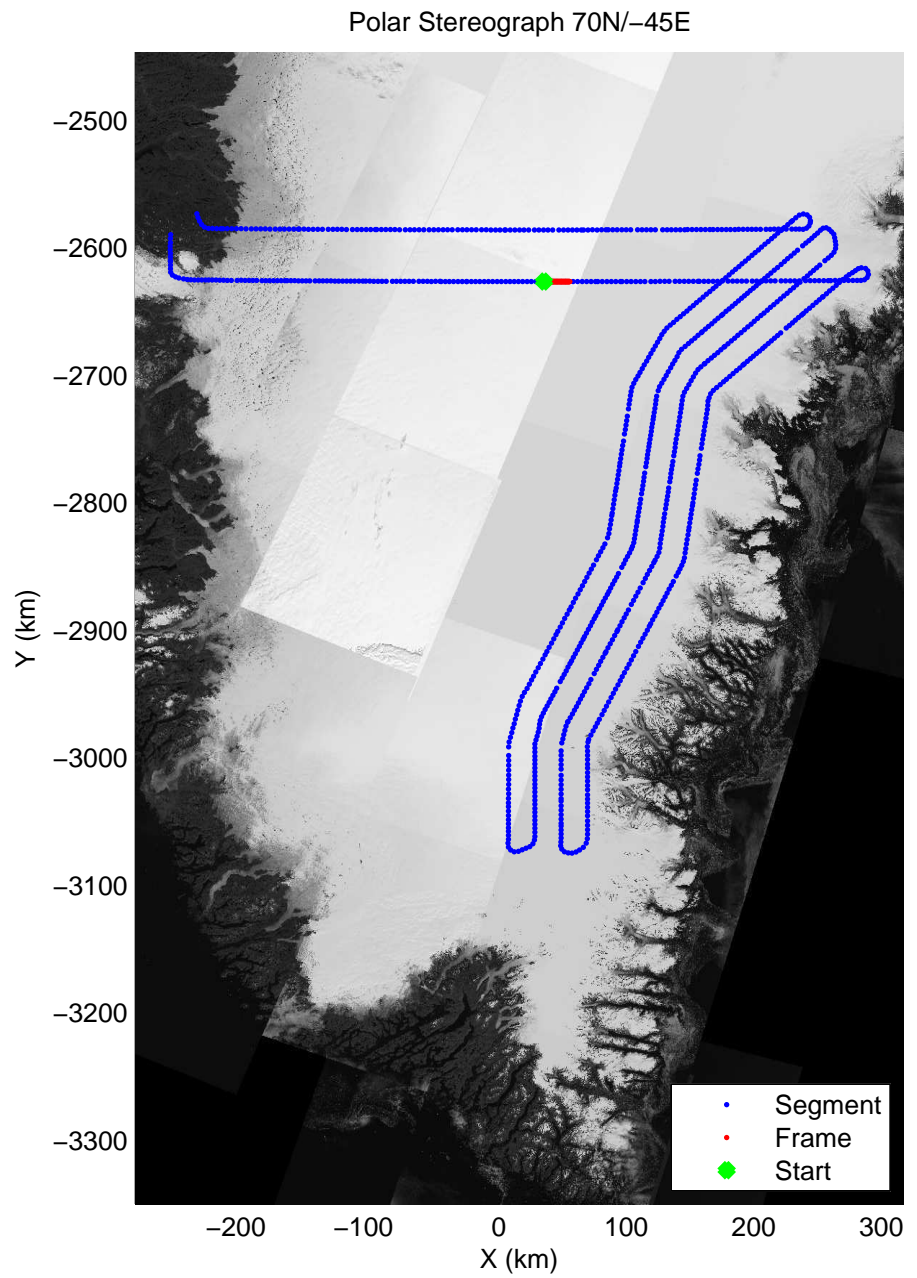
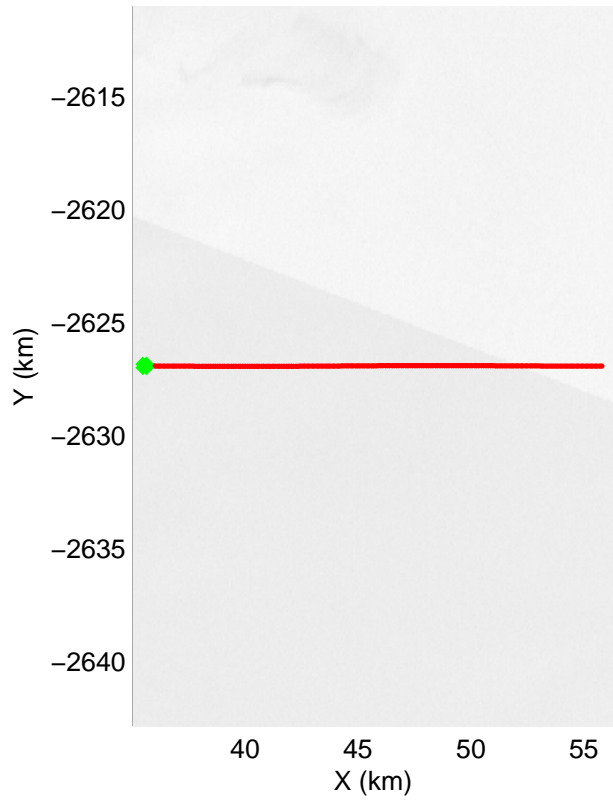
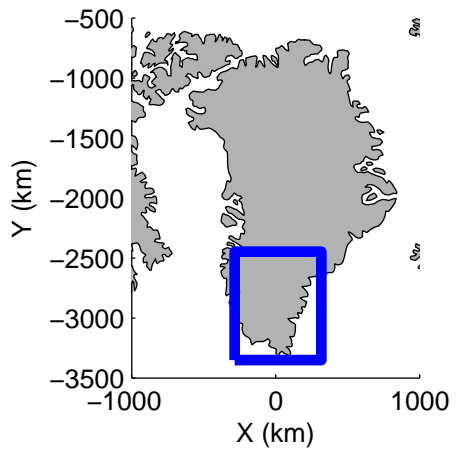
accum 2011_Greenland_P3: "SE Coastal 02" 20110412_01_015: 11:06:07.8 to 11:08:28.7 GPS






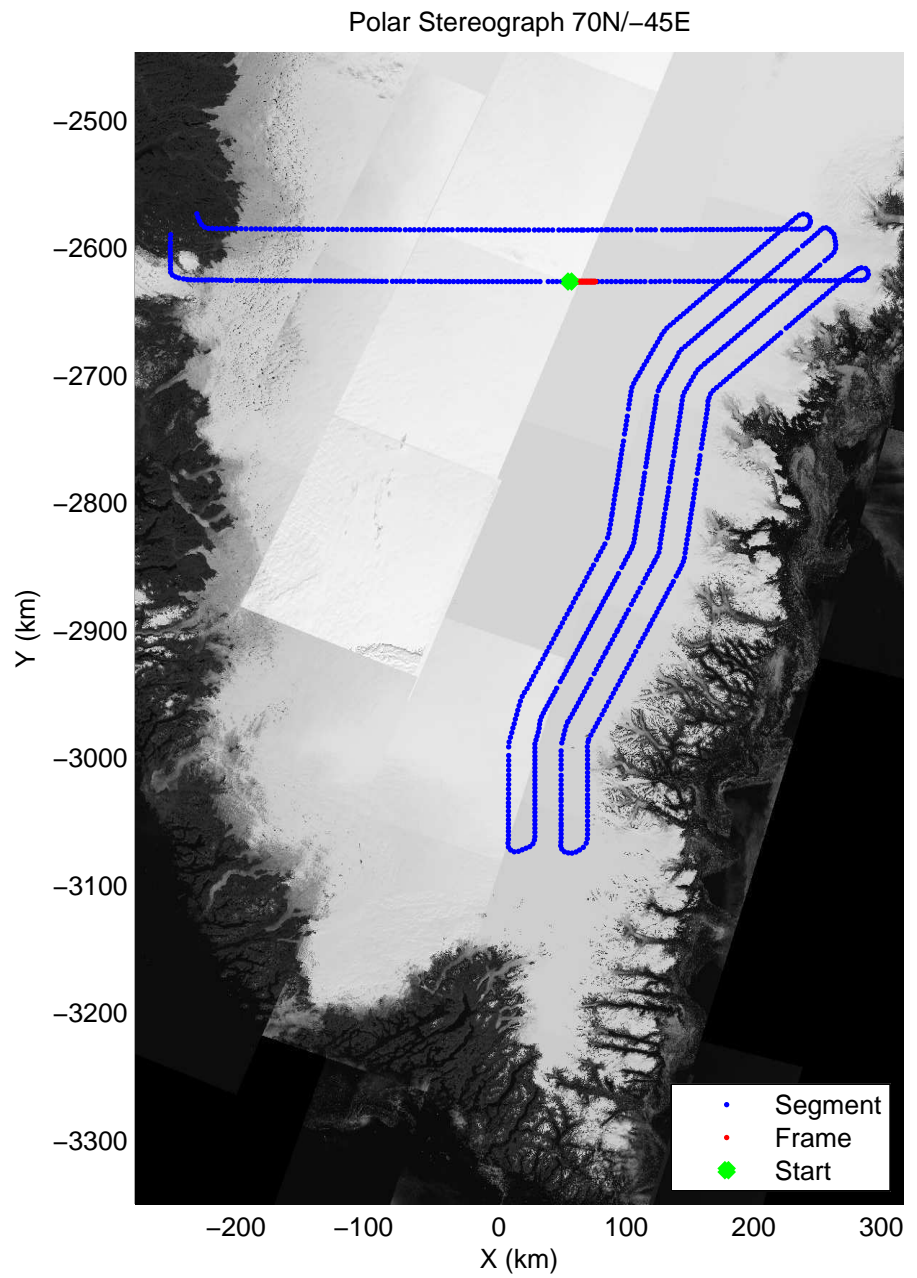
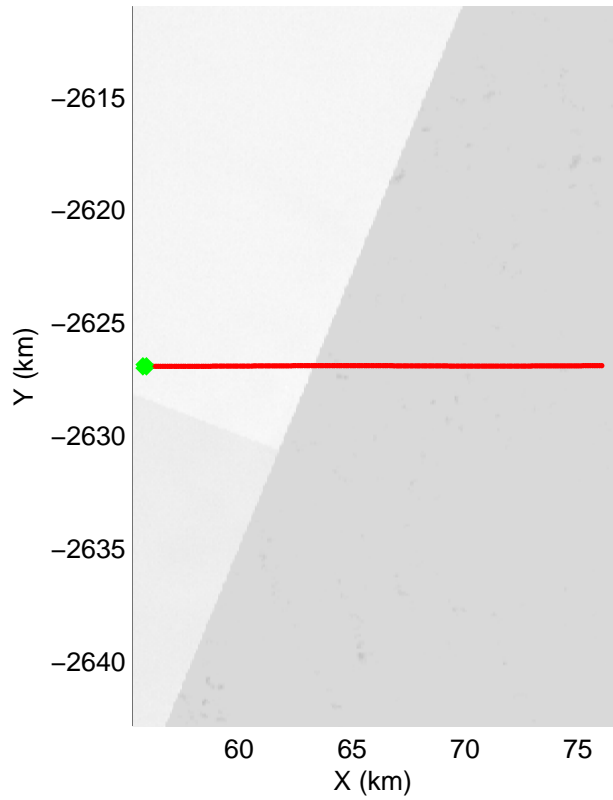
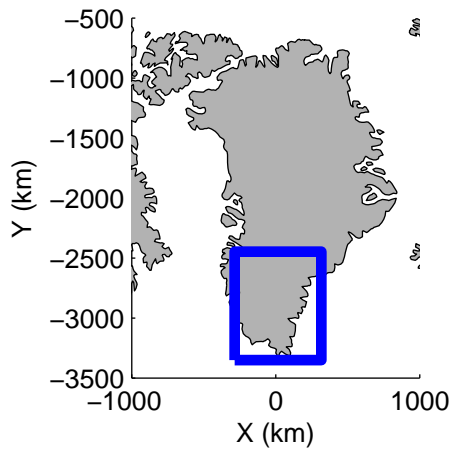
accum 2011_Greenland_P3: "SE Coastal 02" 20110412_01_016: 11:08:29.0 to 11:10:49.0 GPS






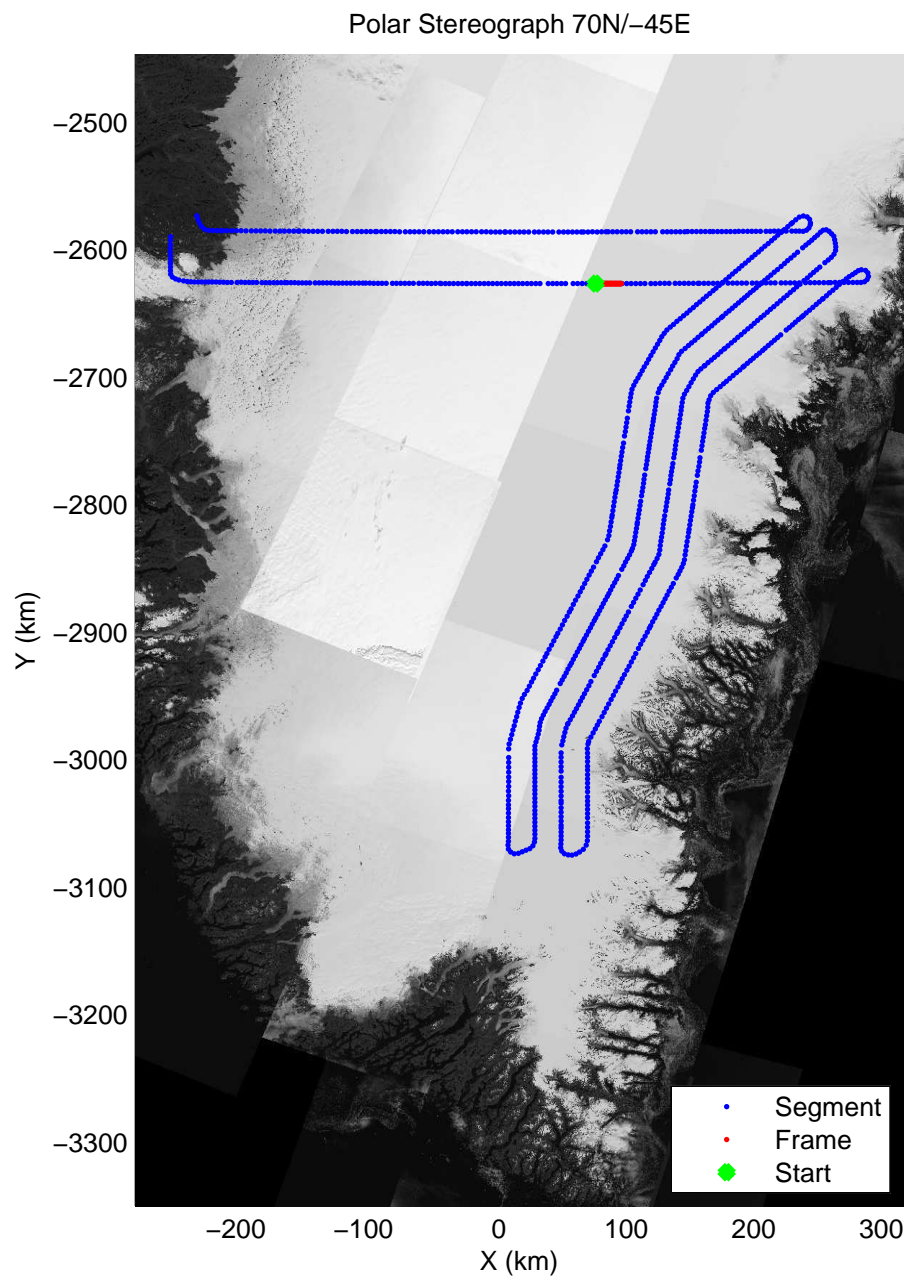
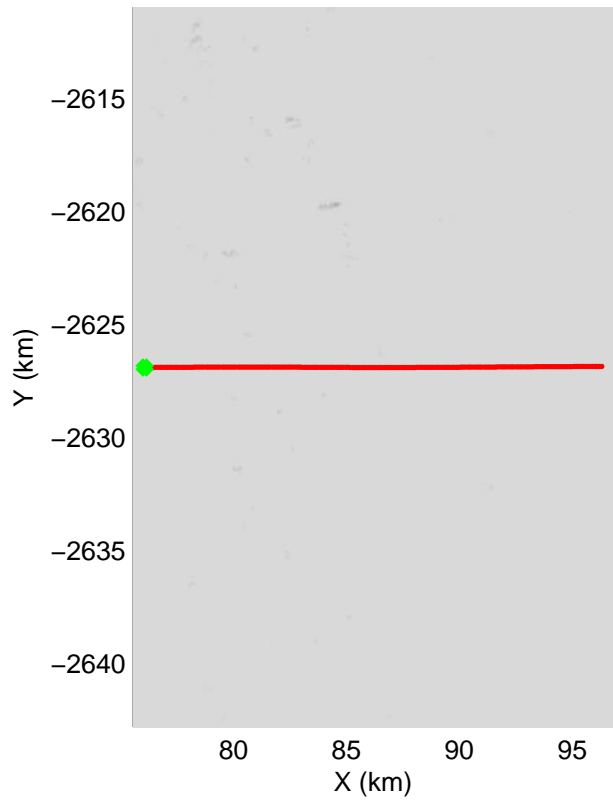
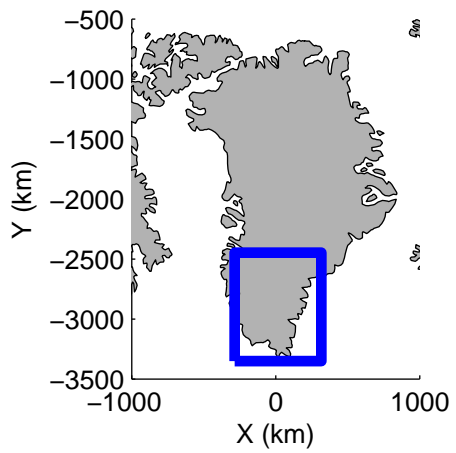
accum 2011_Greenland_P3: "SE Coastal 02" 20110412_01_017: 11:10:49.2 to 11:13:08.4 GPS






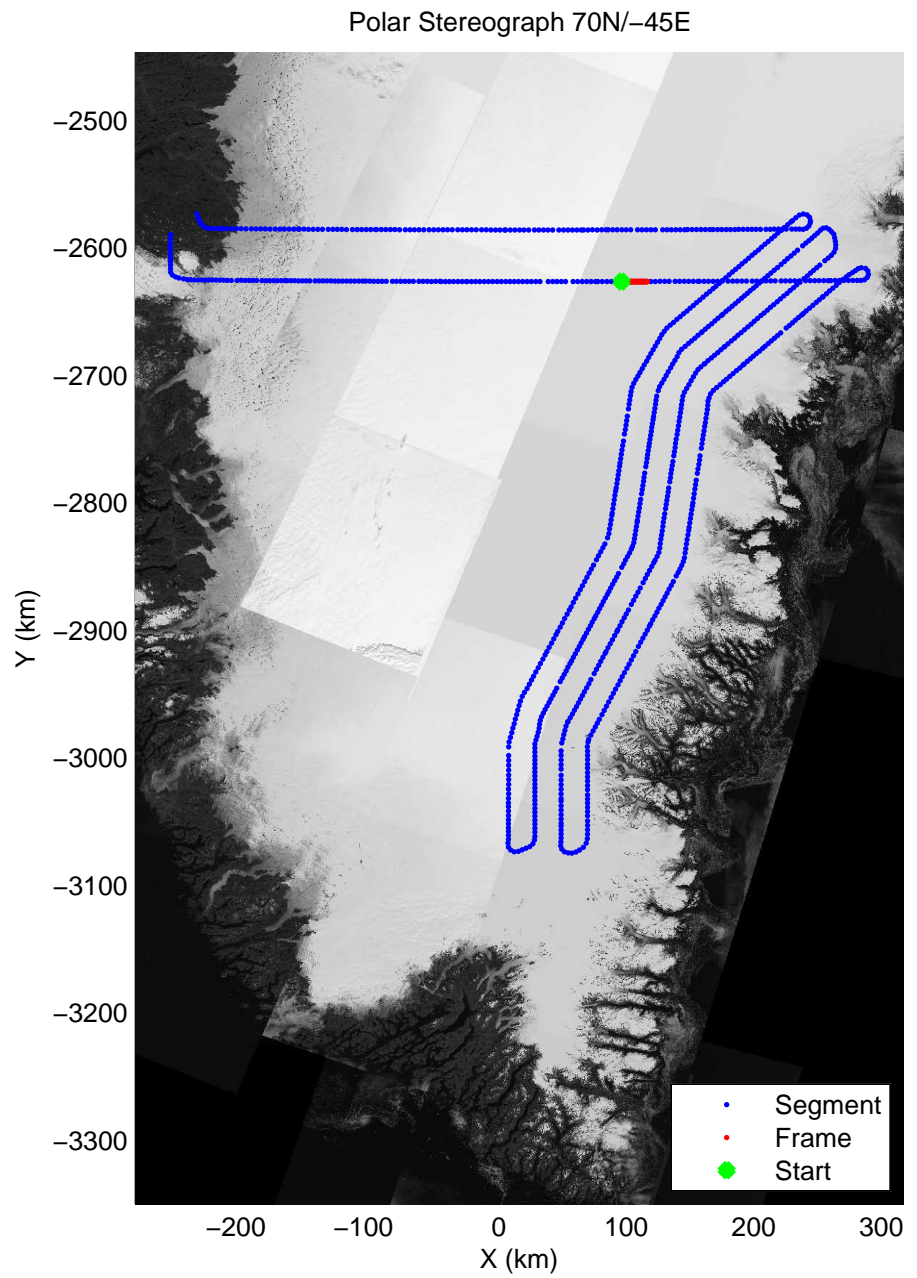
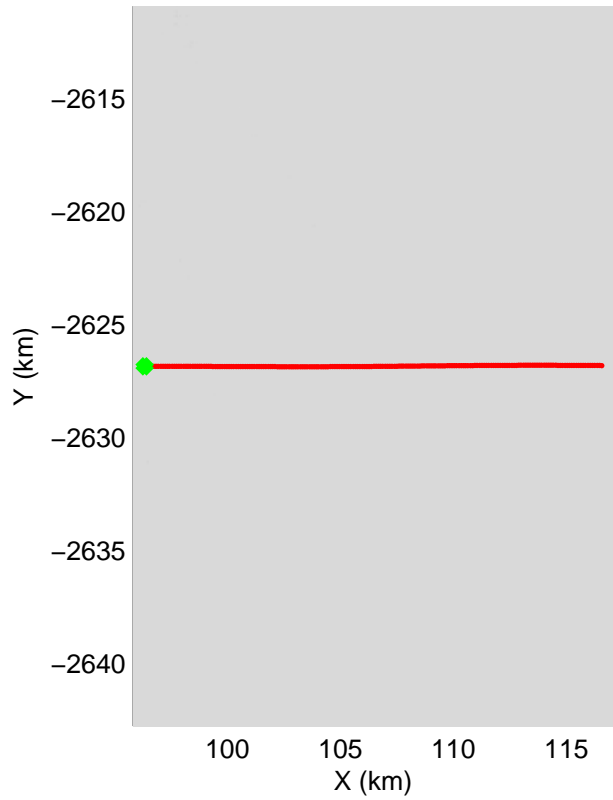
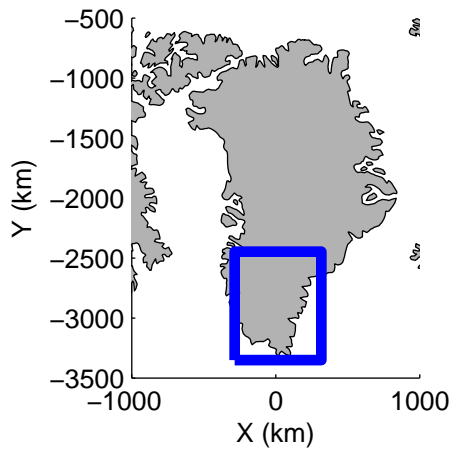
accum 2011_Greenland_P3: "SE Coastal 02" 20110412_01_018: 11:13:08.6 to 11:15:24.9 GPS






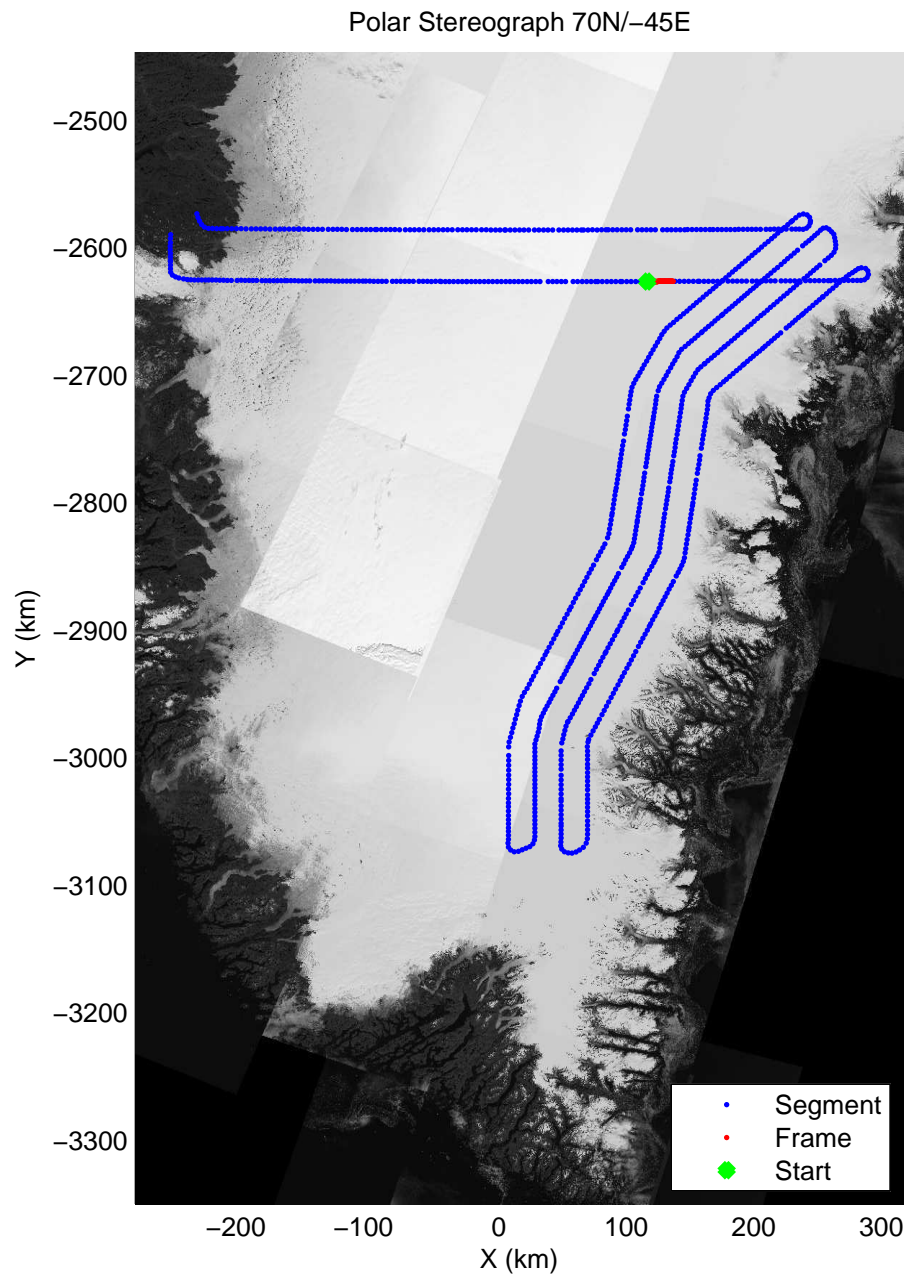
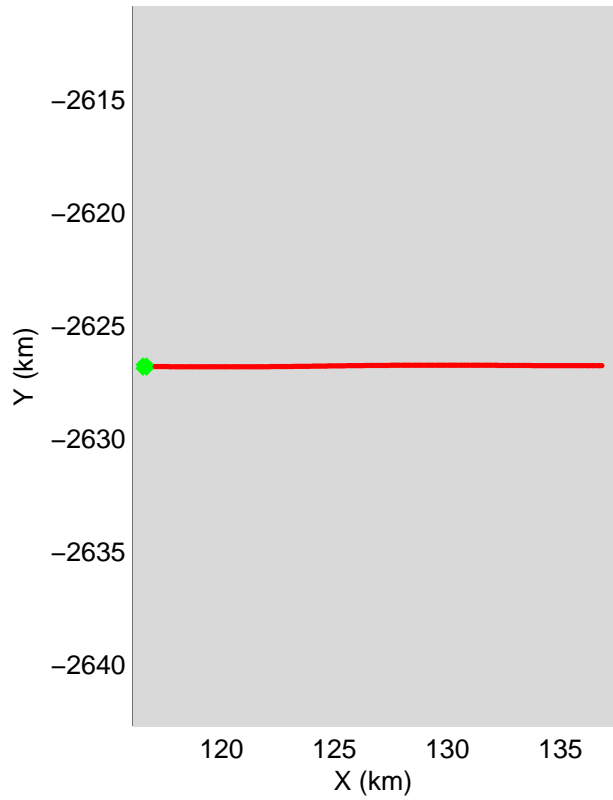
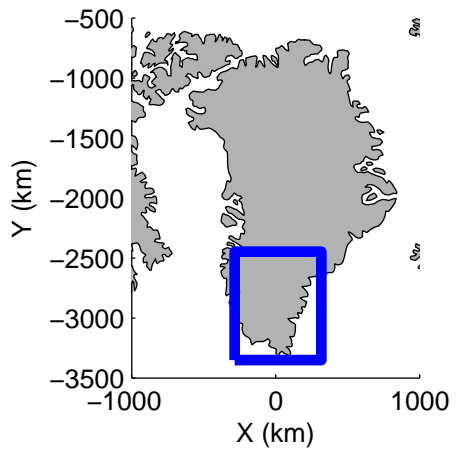
accum 2011_Greenland_P3: "SE Coastal 02" 20110412_01_019: 11:15:25.1 to 11:17:39.6 GPS






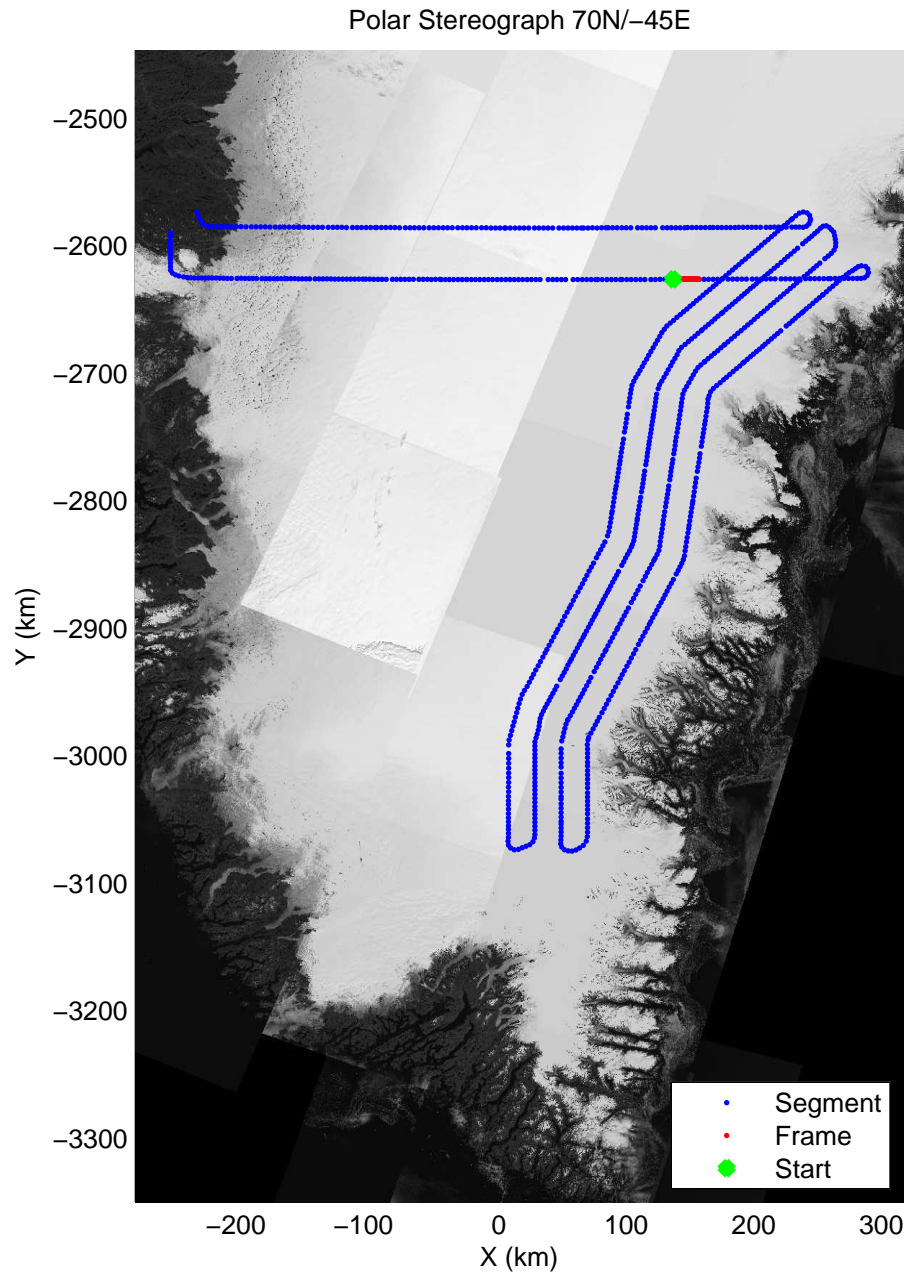
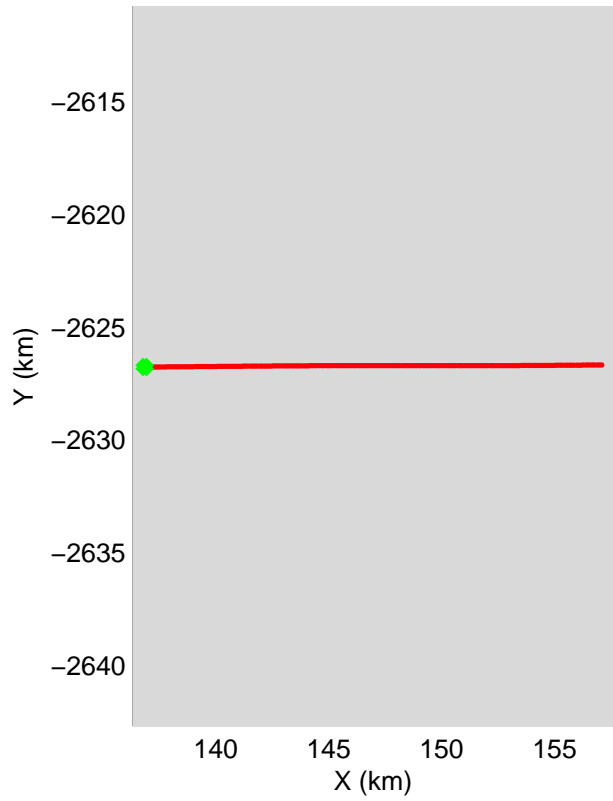
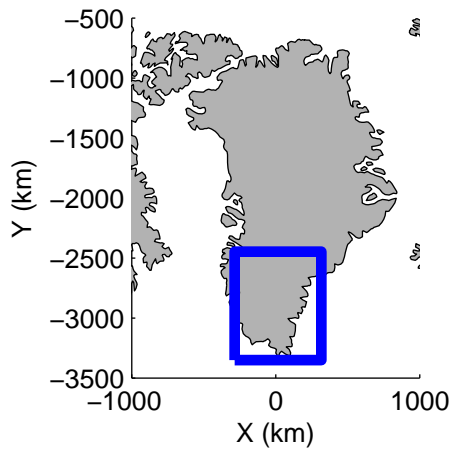
accum 2011_Greenland_P3: "SE Coastal 02" 20110412_01_020: 11:17:39.8 to 11:19:52.7 GPS






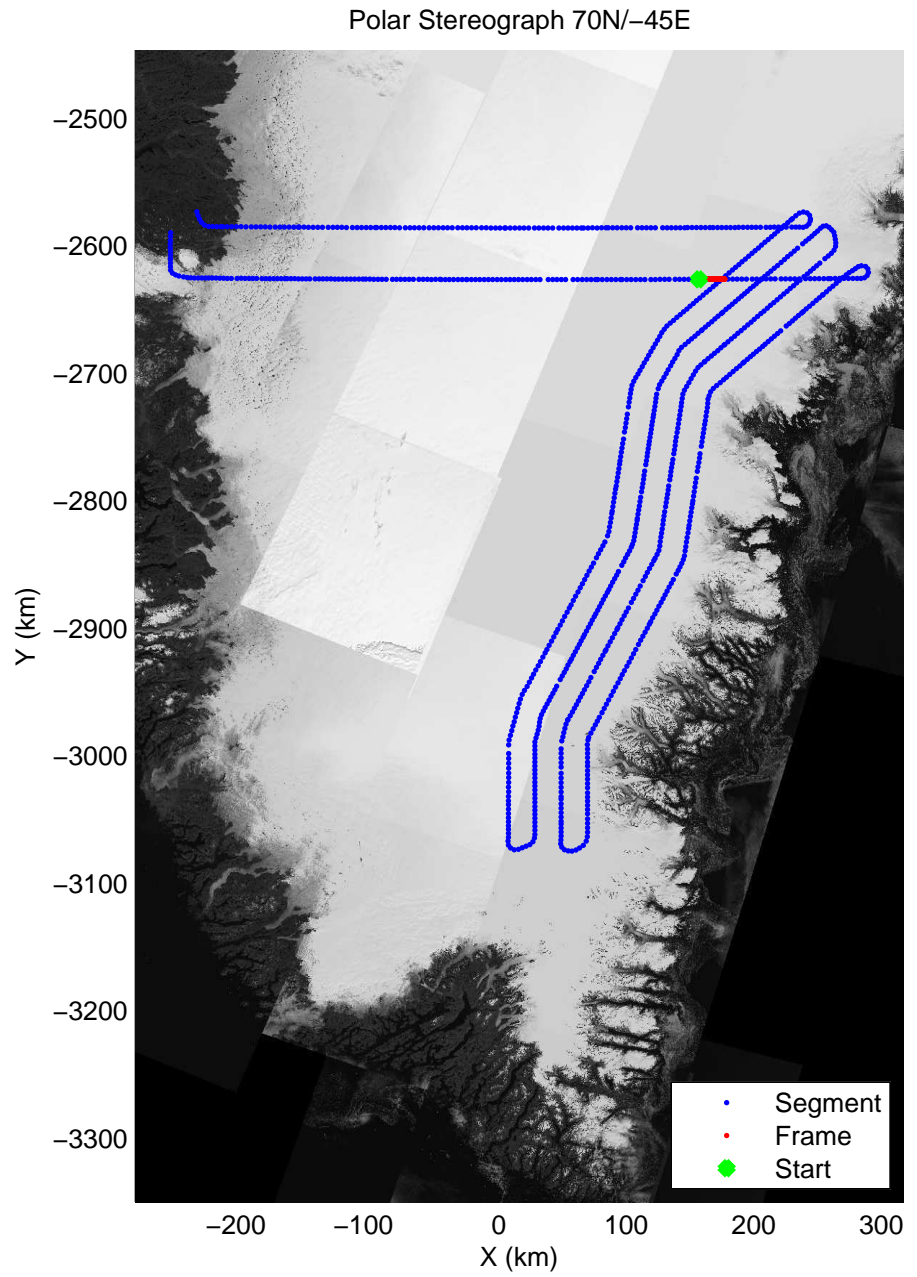
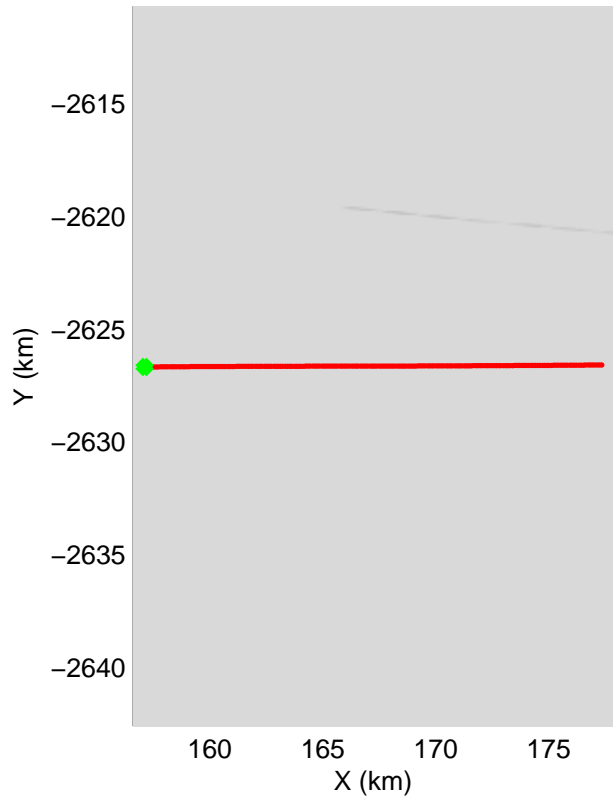
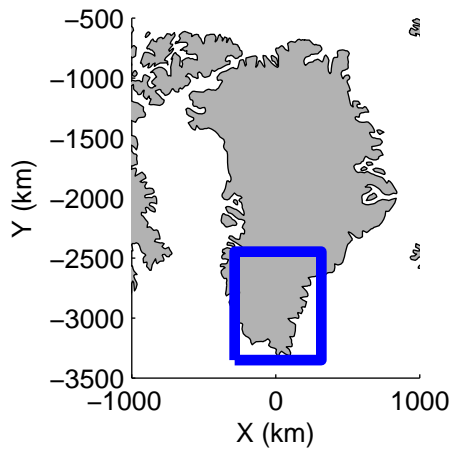
accum 2011_Greenland_P3: "SE Coastal 02" 20110412_01_021: 11:19:52.8 to 11:22:05.3 GPS






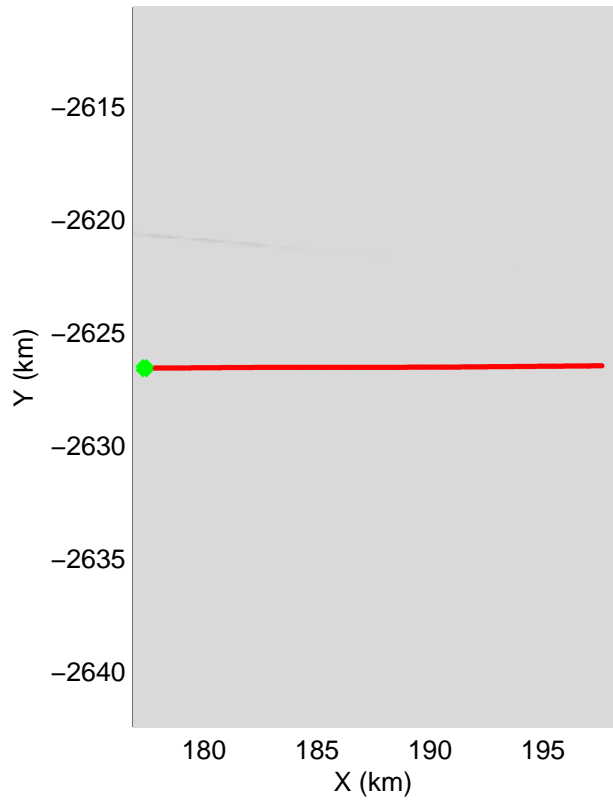
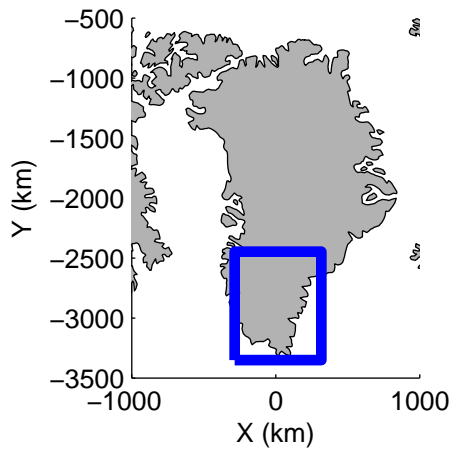
accum 2011_Greenland_P3: "SE Coastal 02" 20110412_01_022: 11:22:05.5 to 11:24:18.2 GPS



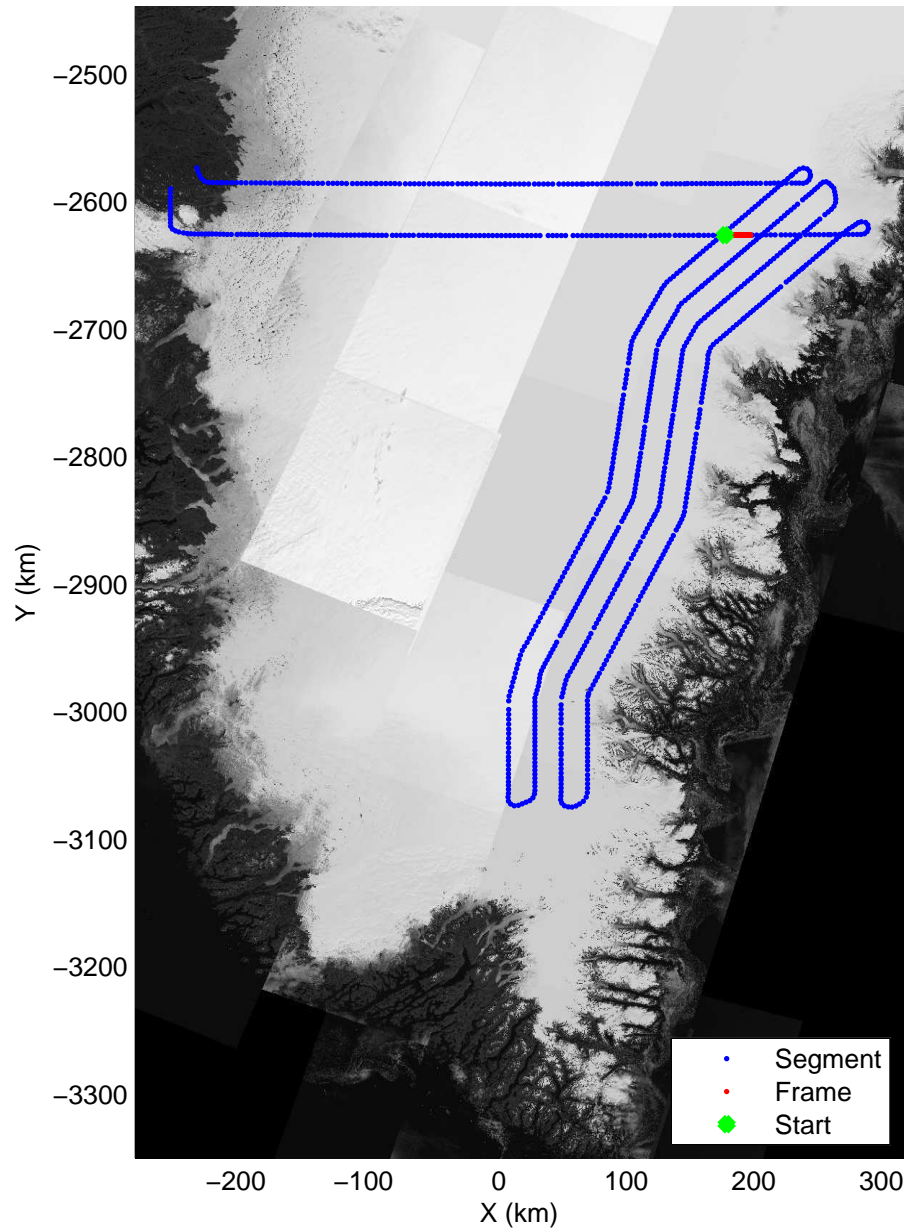


accum 2011_Greenland_P3: "SE Coastal 02" 20110412_01_023: 11:24:18.4 to 11:26:31.9 GPS




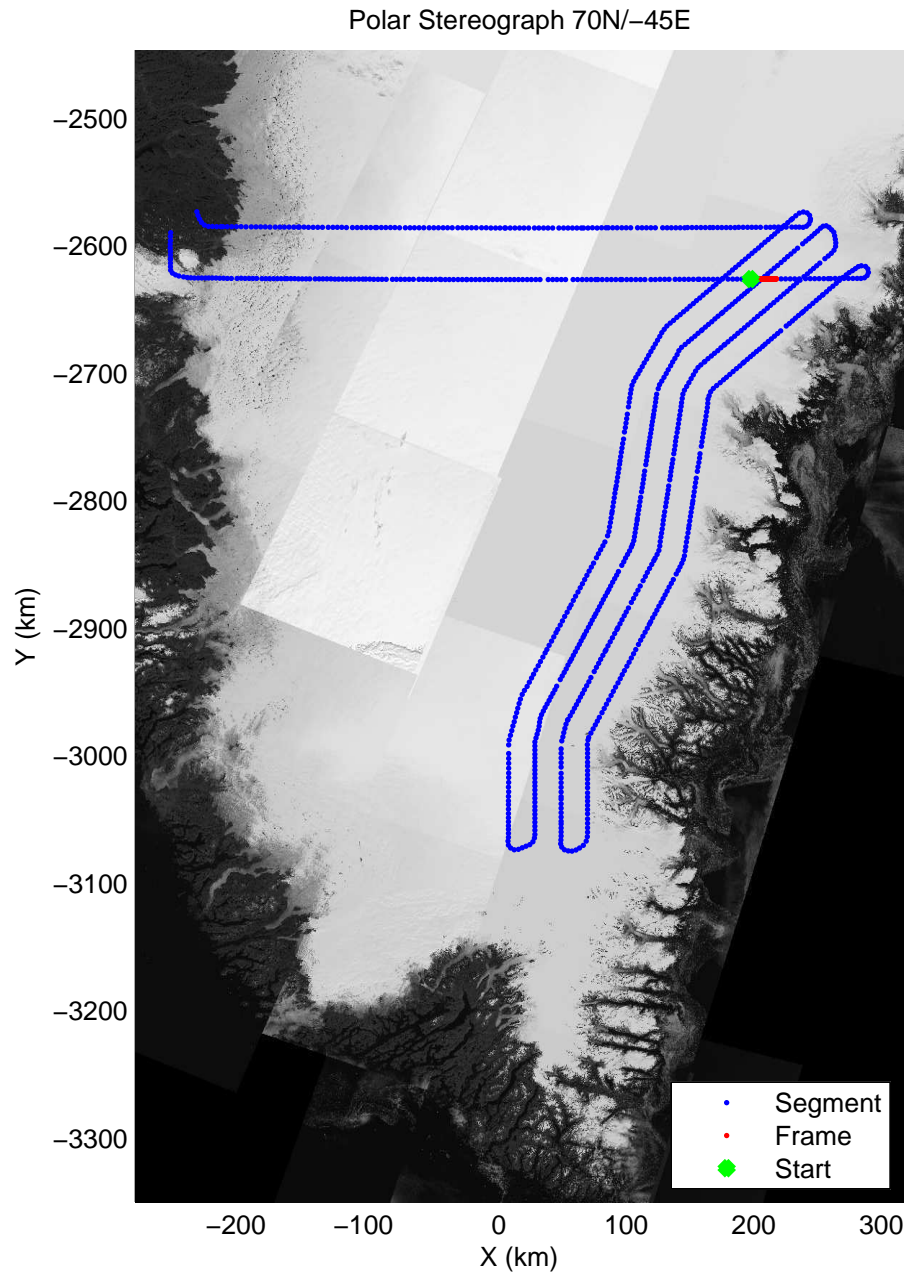
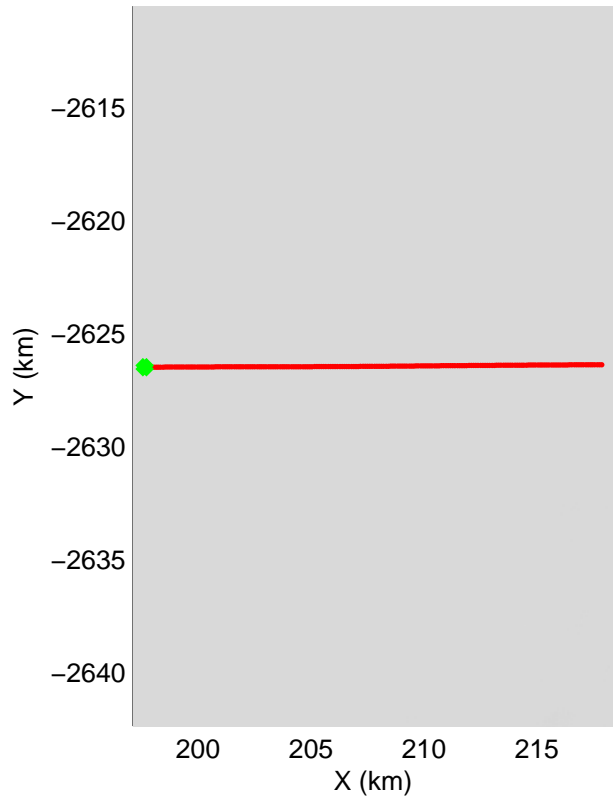
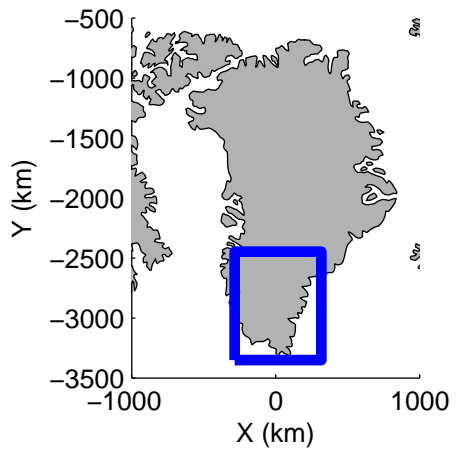


Polar Stereograph 70N/-45E




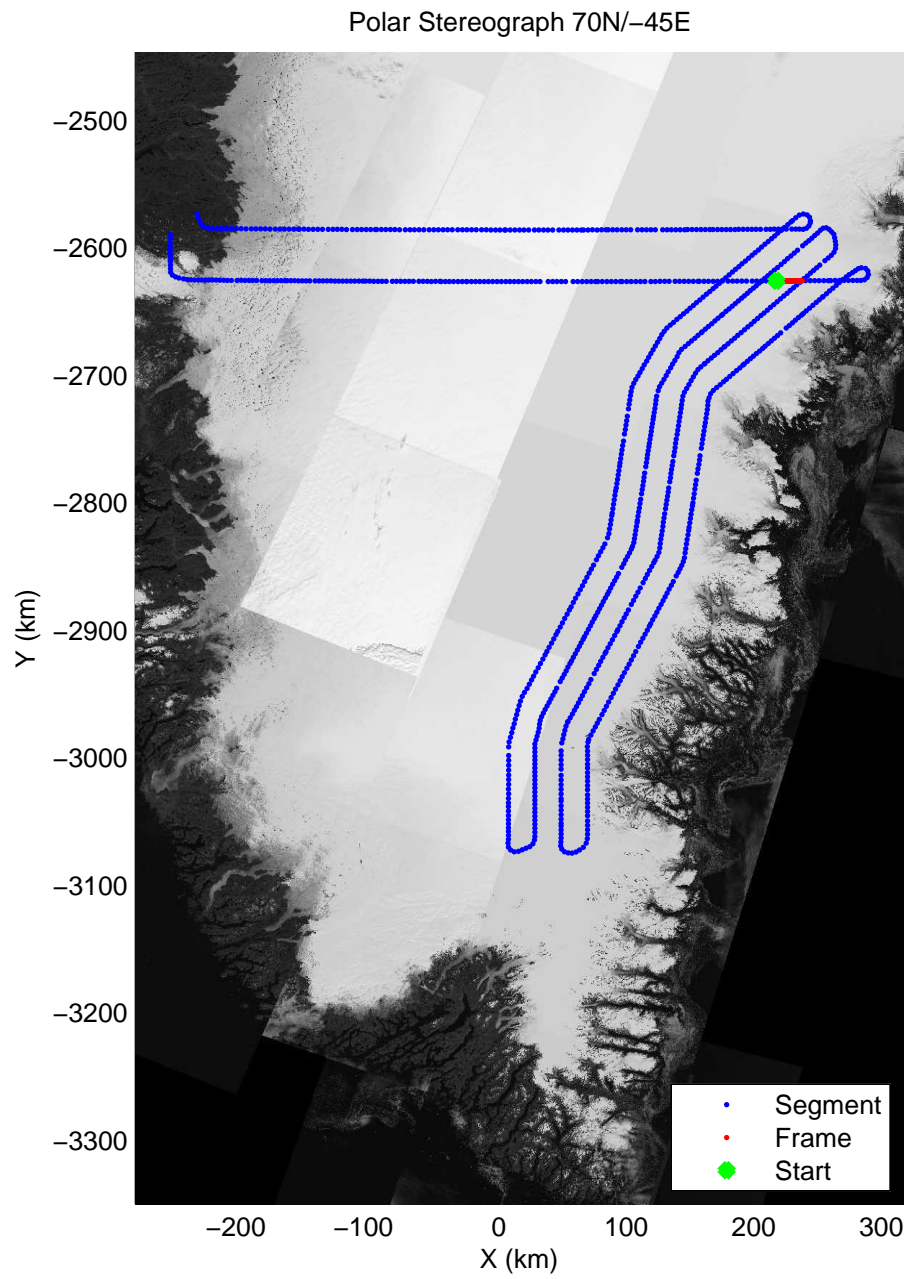
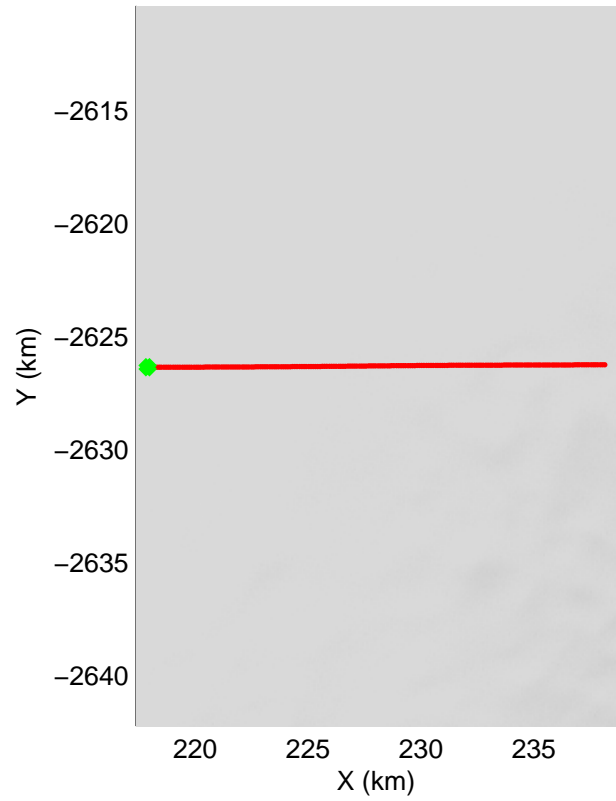
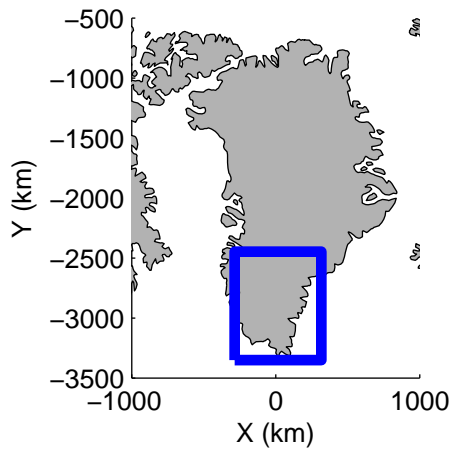
accum 2011_Greenland_P3: "SE Coastal 02" 20110412_01_024: 11:26:32.0 to 11:28:44.3 GPS






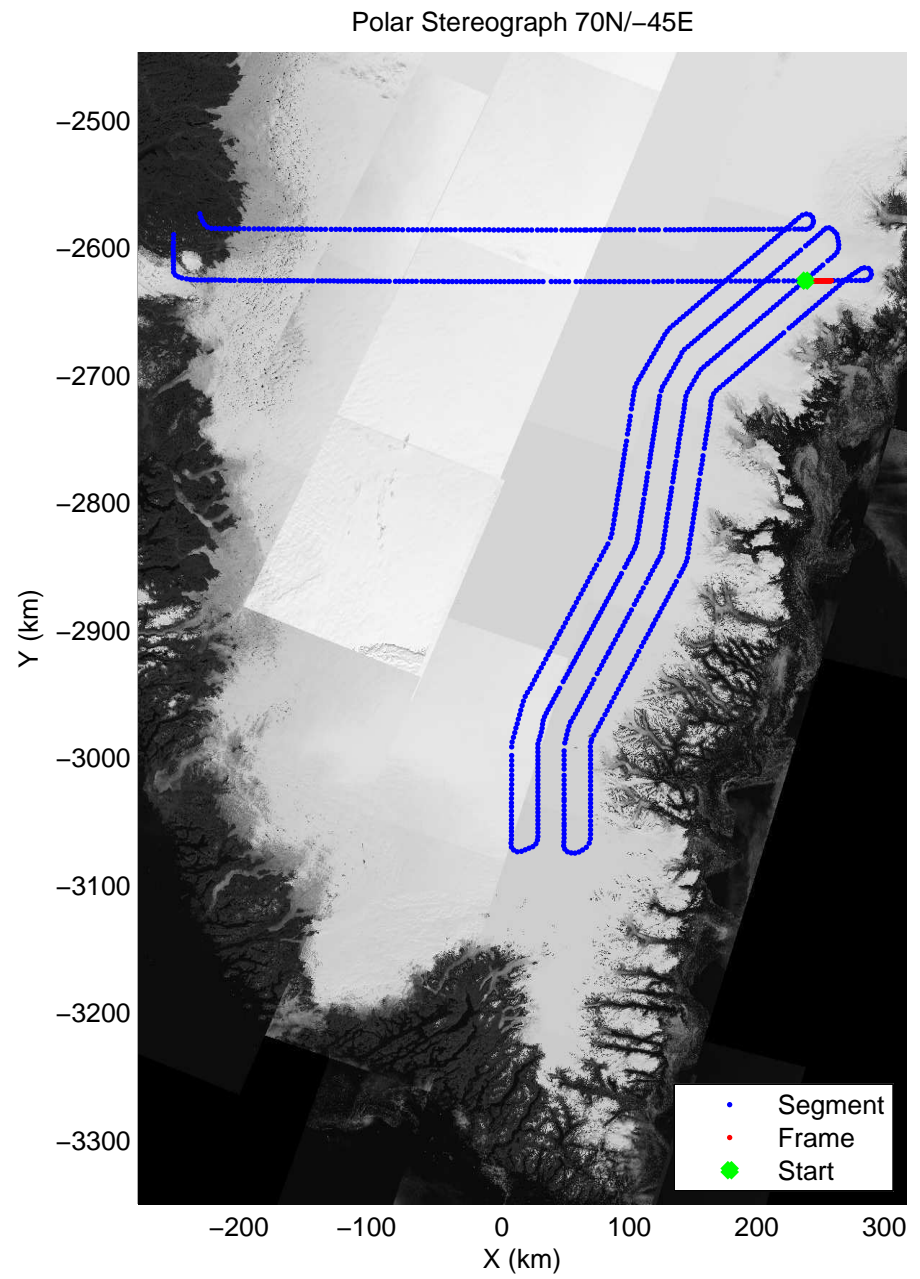
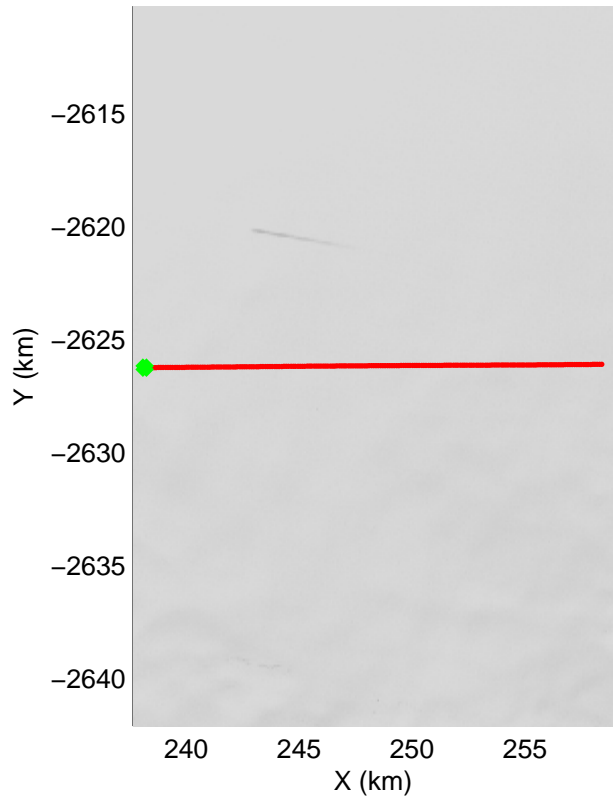
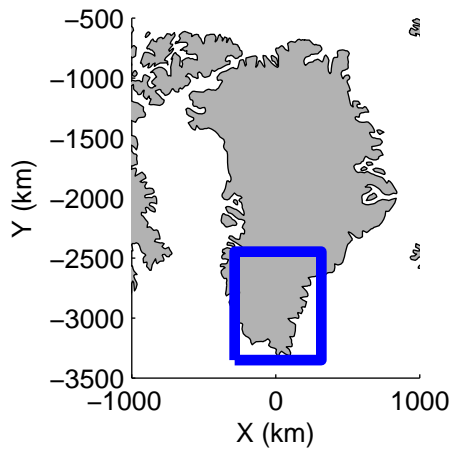
accum 2011_Greenland_P3: "SE Coastal 02" 20110412_01_025: 11:28:44.5 to 11:30:56.9 GPS






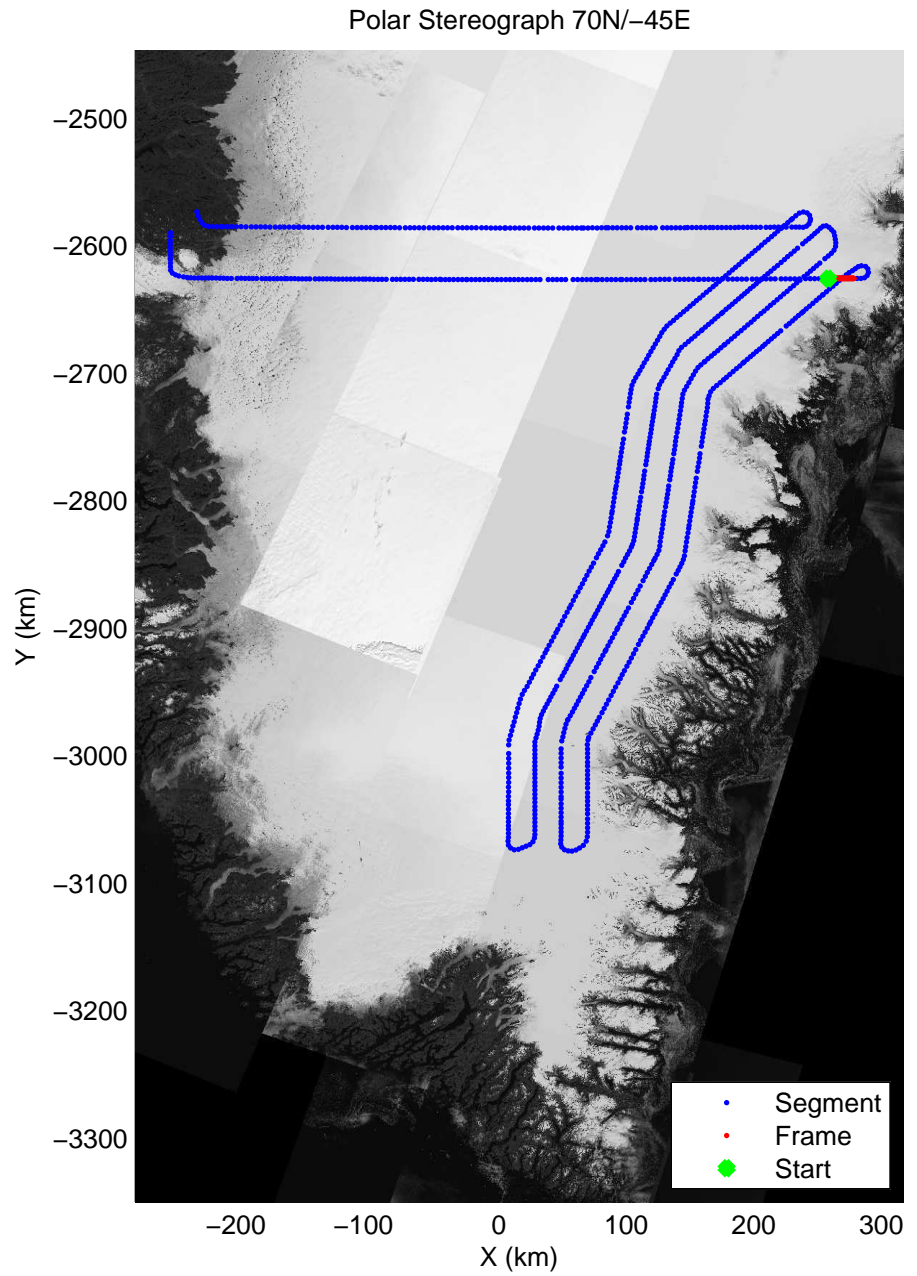
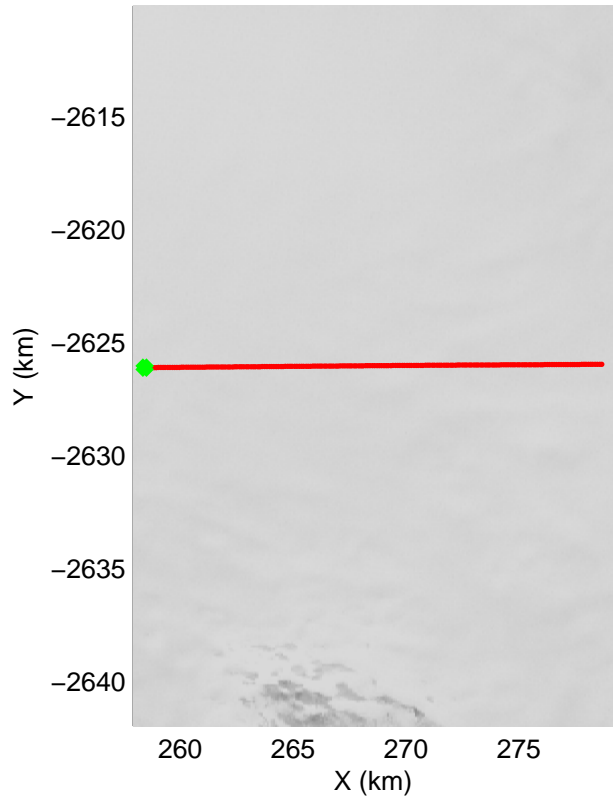
accum 2011_Greenland_P3: "SE Coastal 02" 20110412_01_026: 11:30:57.0 to 11:33:10.4 GPS






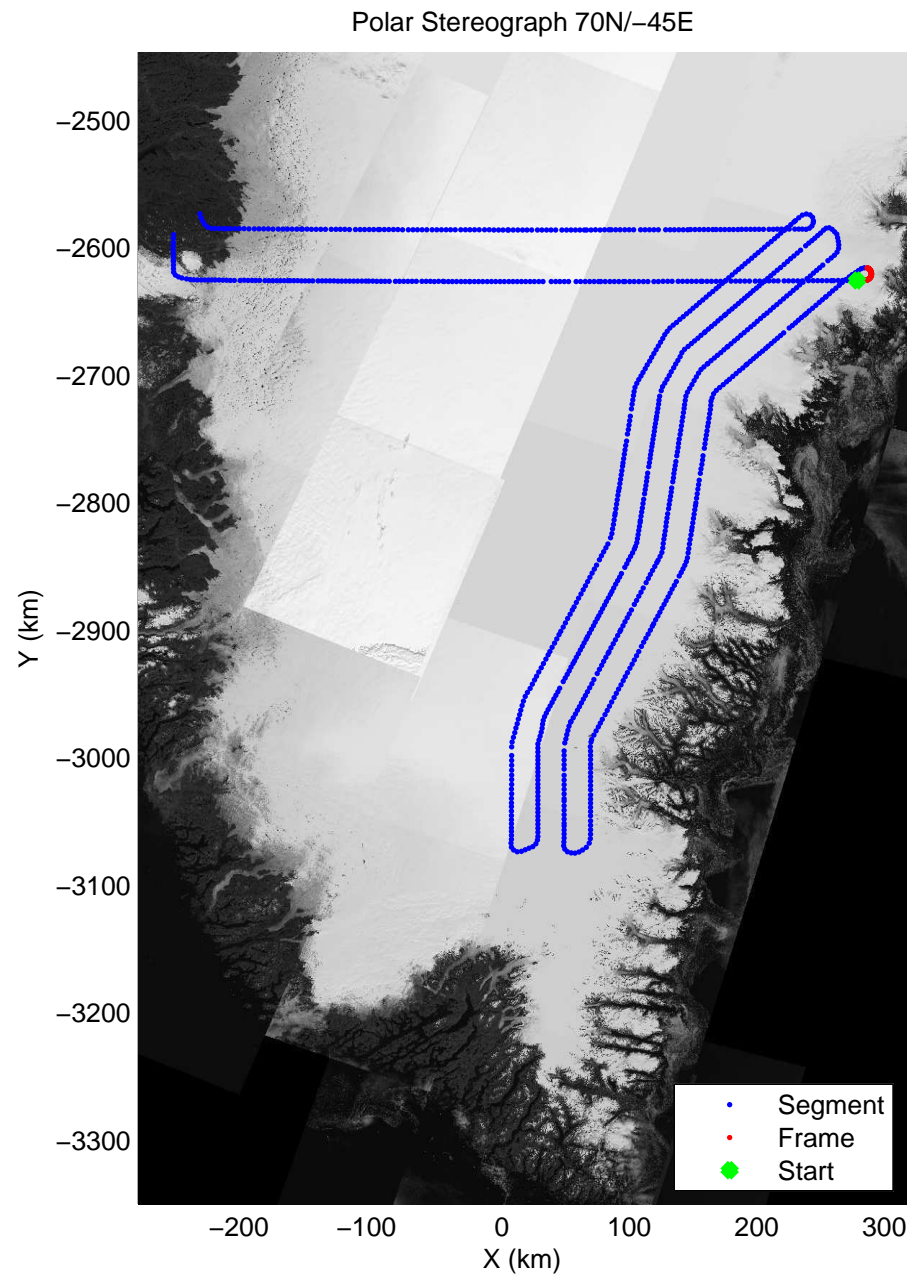

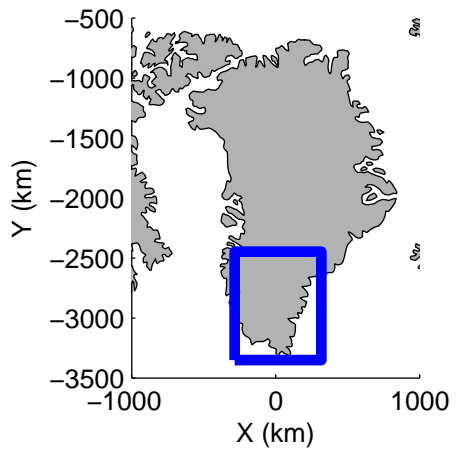
accum 2011_Greenland_P3: "SE Coastal 02" 20110412_01_027: 11:33:10.6 to 11:35:25.1 GPS






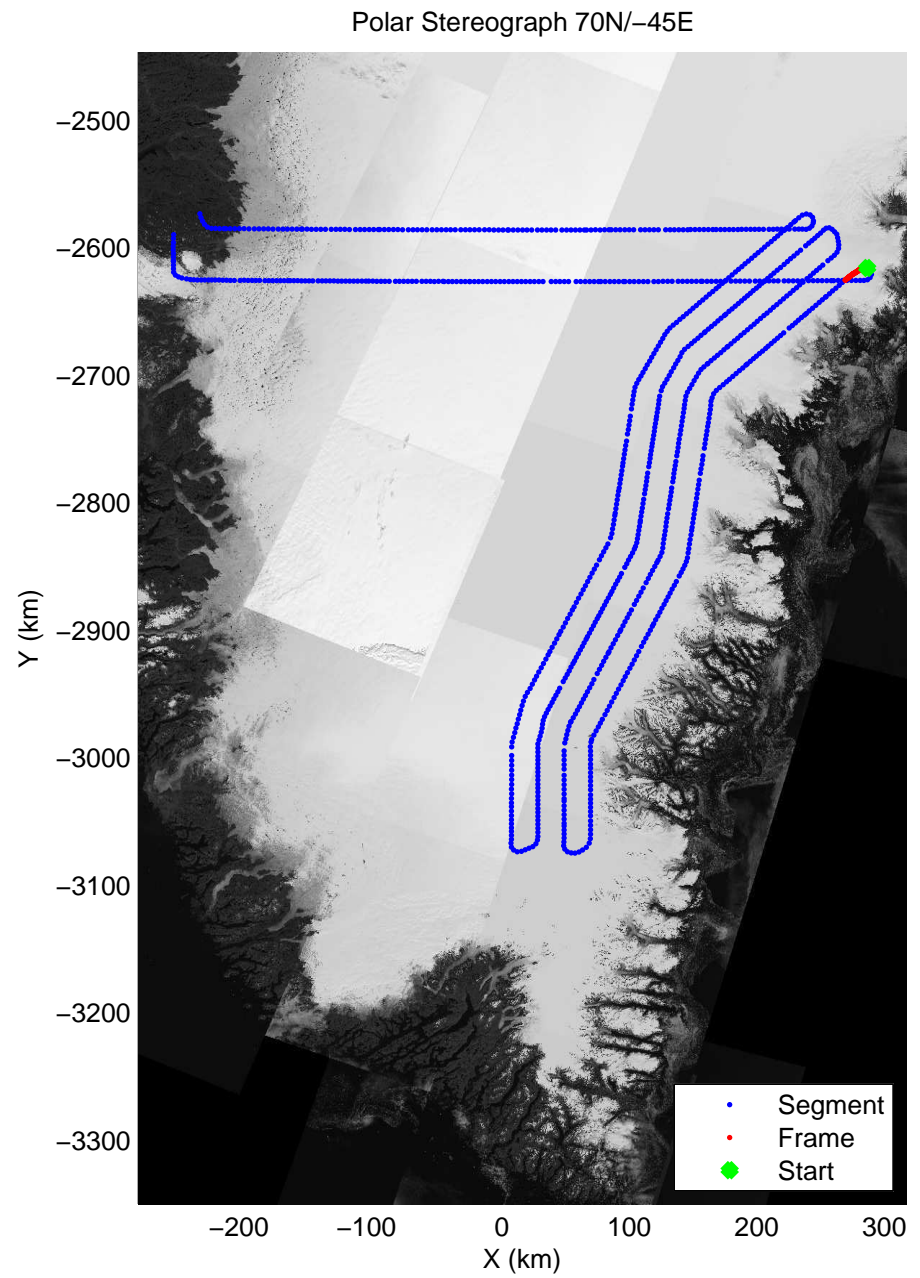
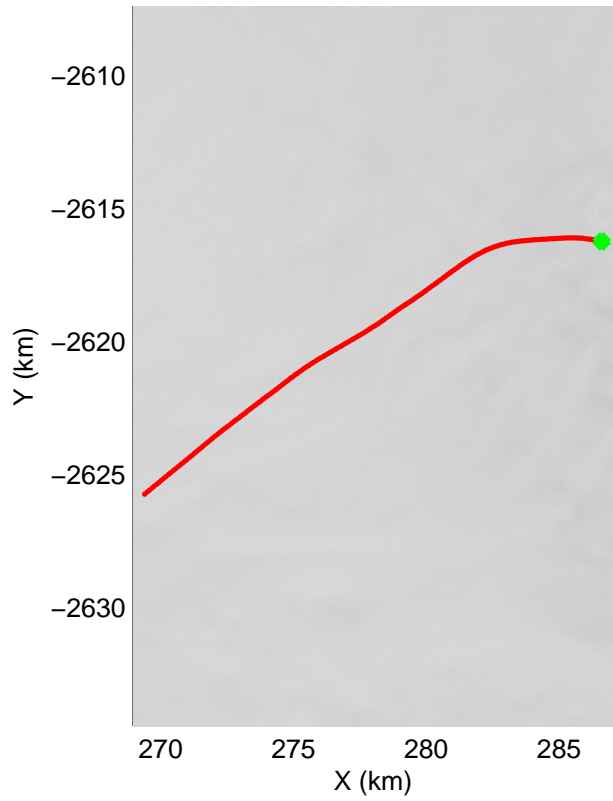
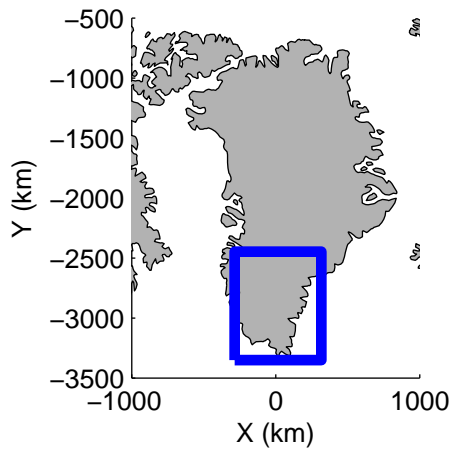
accum 2011_Greenland_P3: "SE Coastal 02" 20110412_01_028: 11:35:25.4 to 11:37:42.5 GPS






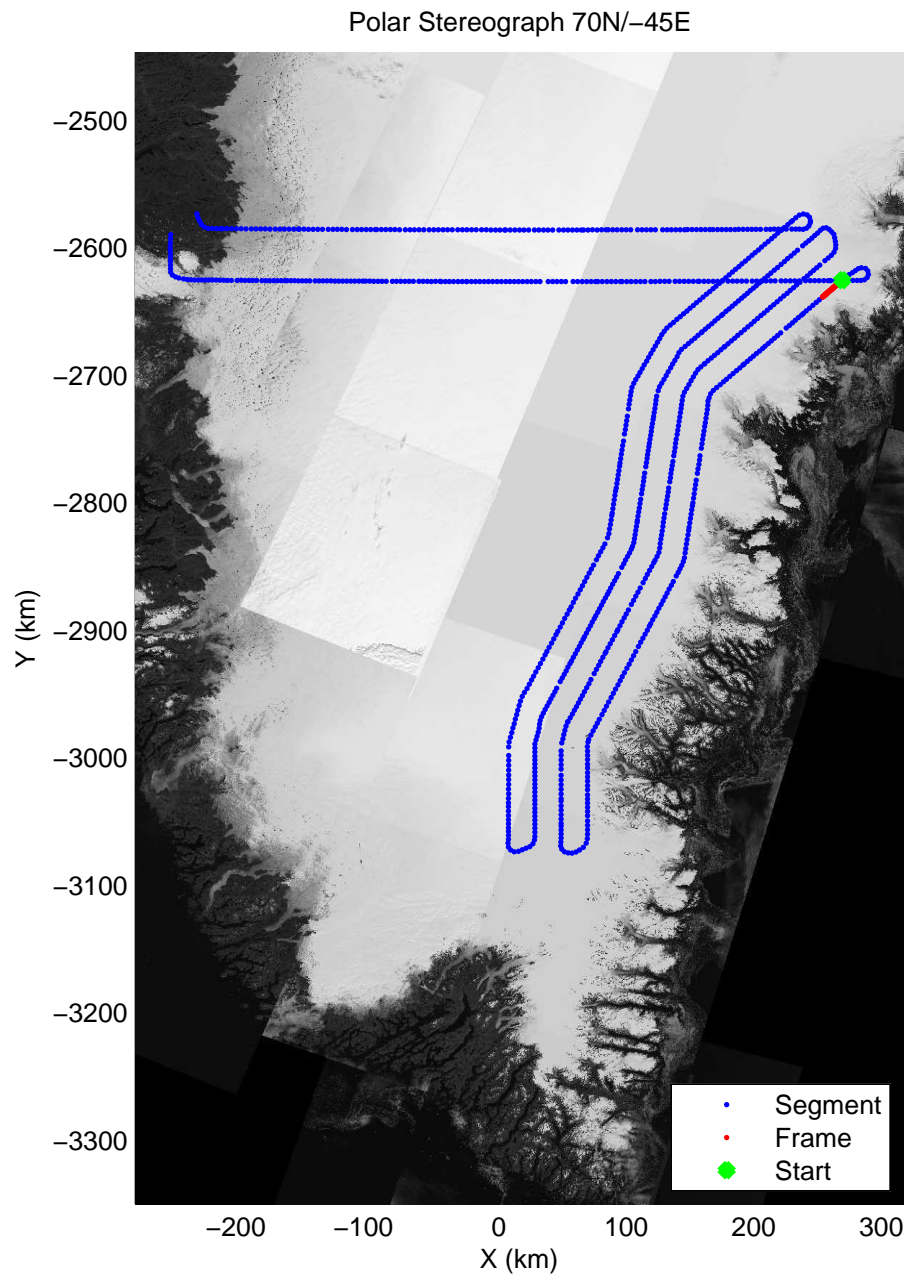
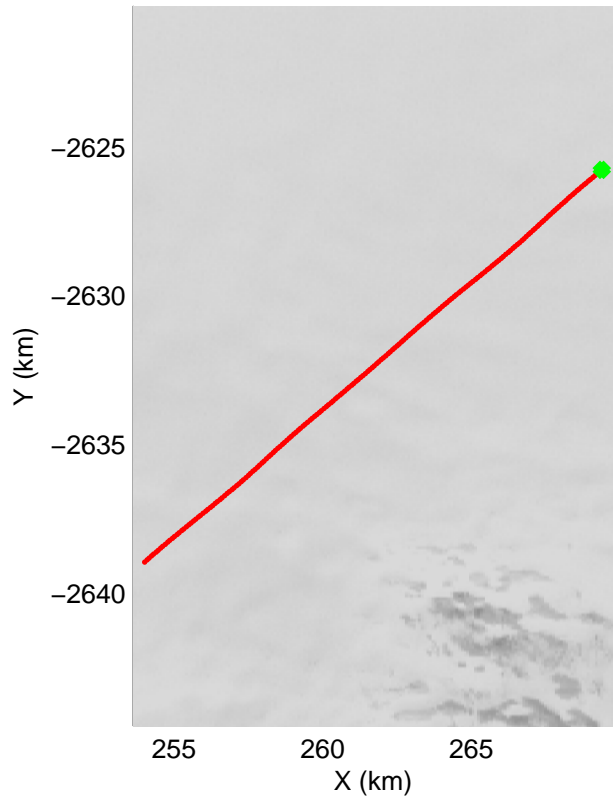
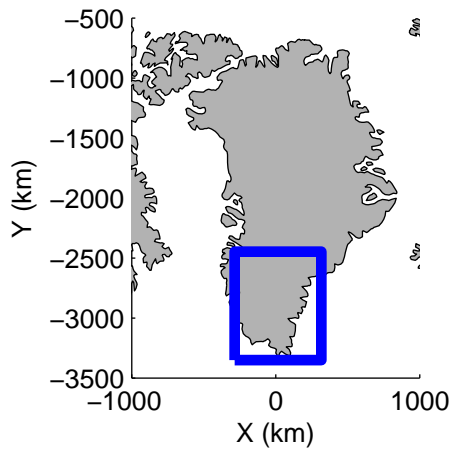
accum 2011_Greenland_P3: "SE Coastal 02" 20110412_01_029: 11:37:42.6 to 11:40:32.3 GPS






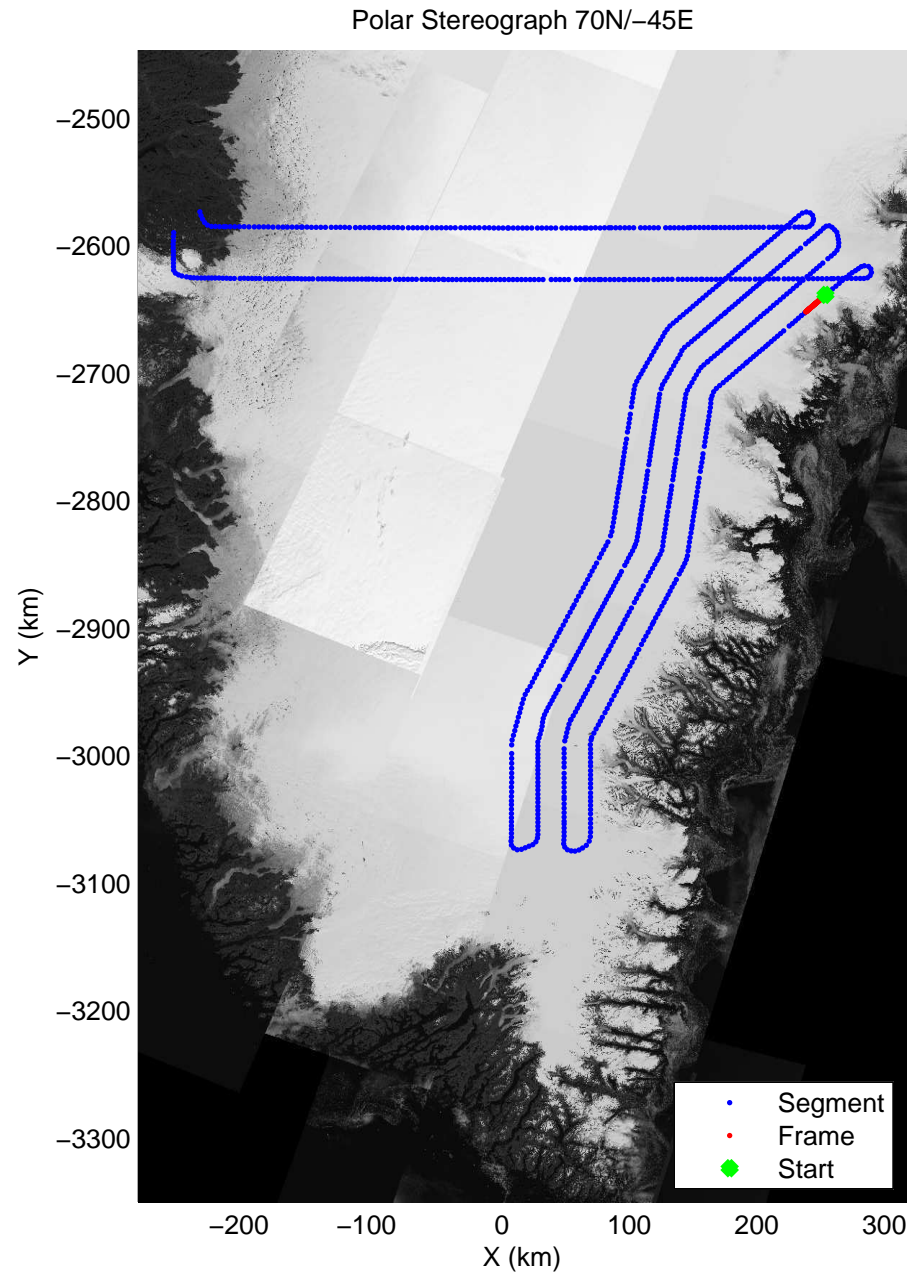
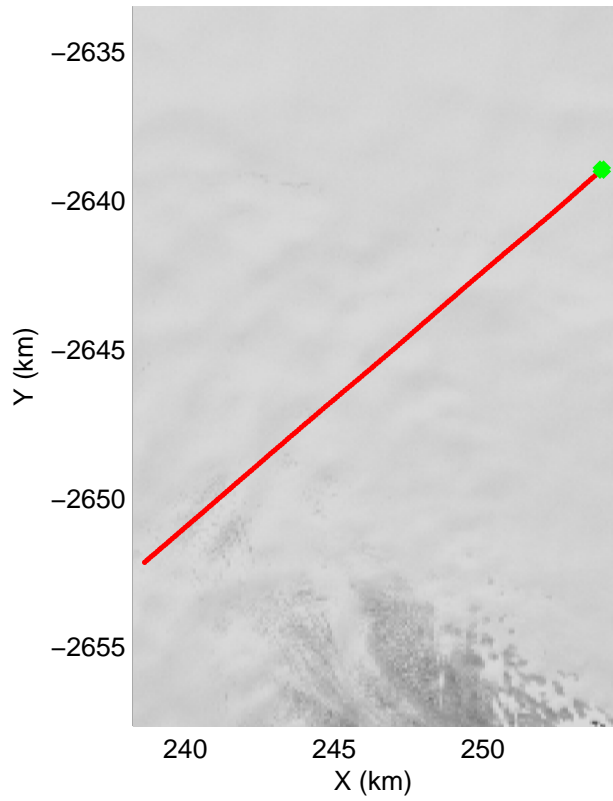
accum 2011_Greenland_P3: "SE Coastal 02" 20110412_01_030: 11:40:32.6 to 11:43:19.9 GPS






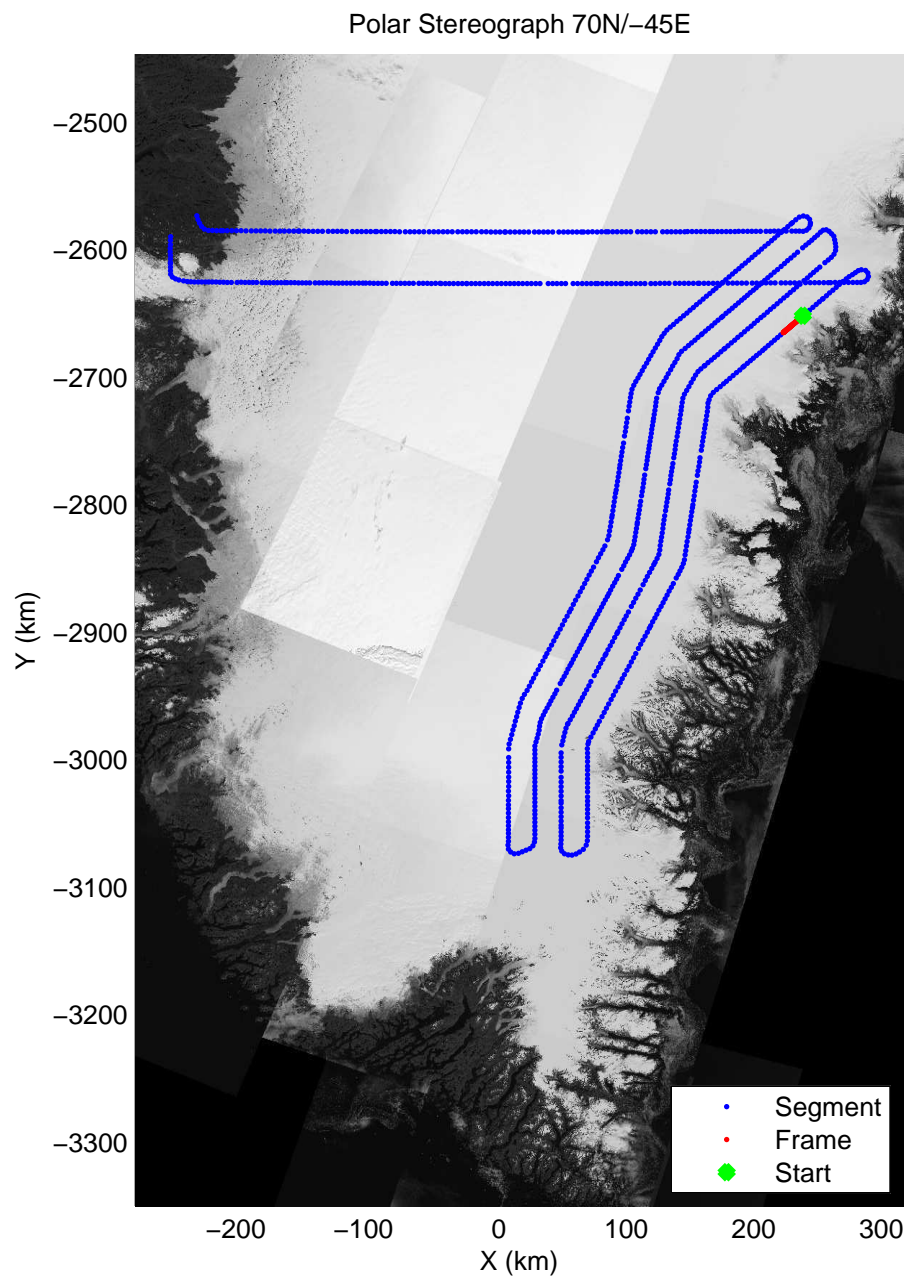
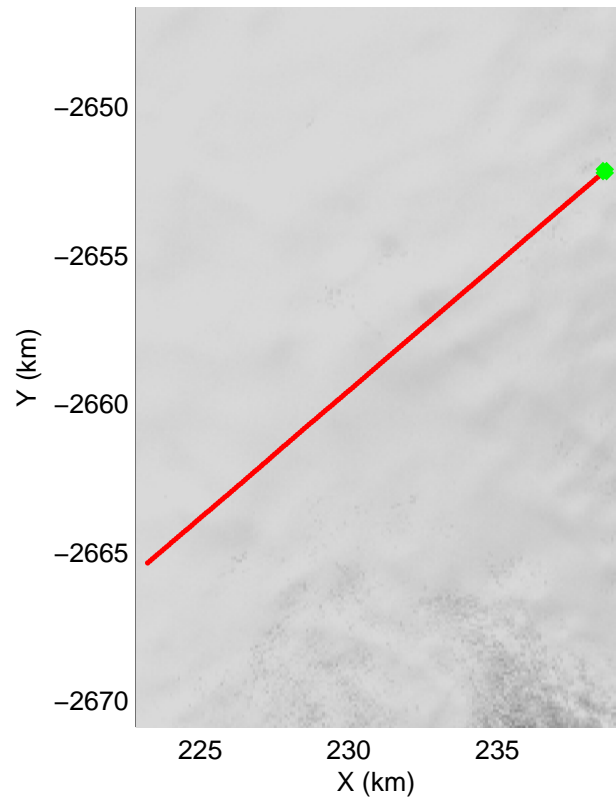
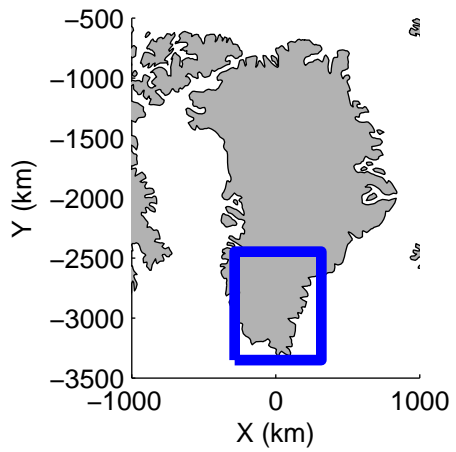
accum 2011_Greenland_P3: "SE Coastal 02" 20110412_01_031: 11:43:20.0 to 11:45:41.6 GPS






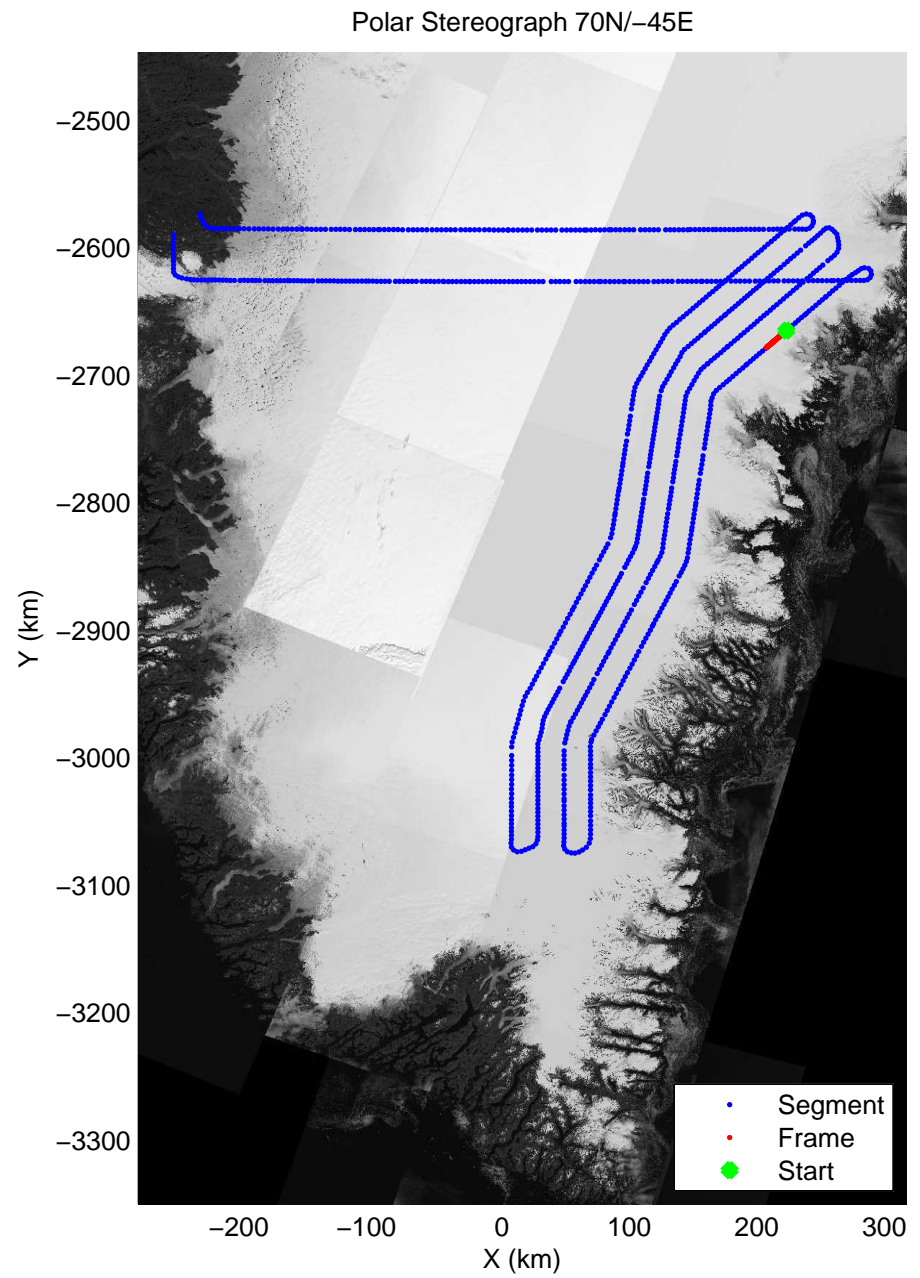
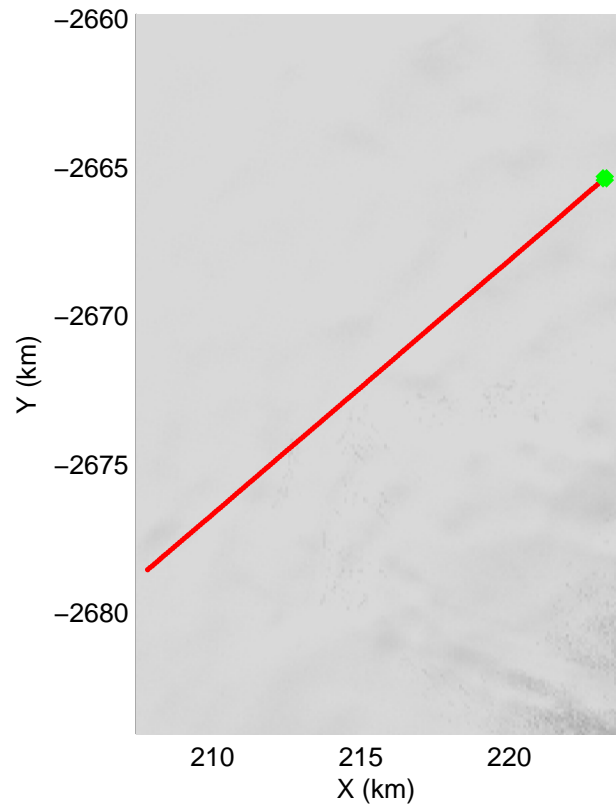
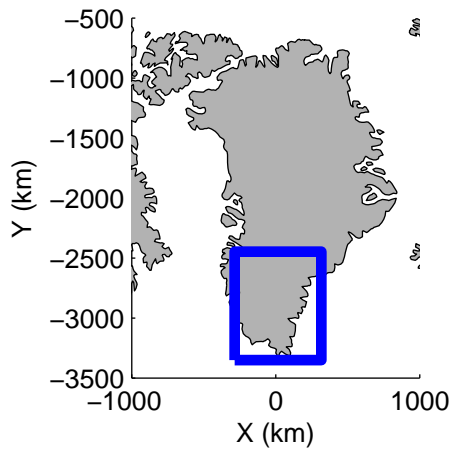
accum 2011_Greenland_P3: "SE Coastal 02" 20110412_01_032: 11:45:41.8 to 11:48:06.5 GPS






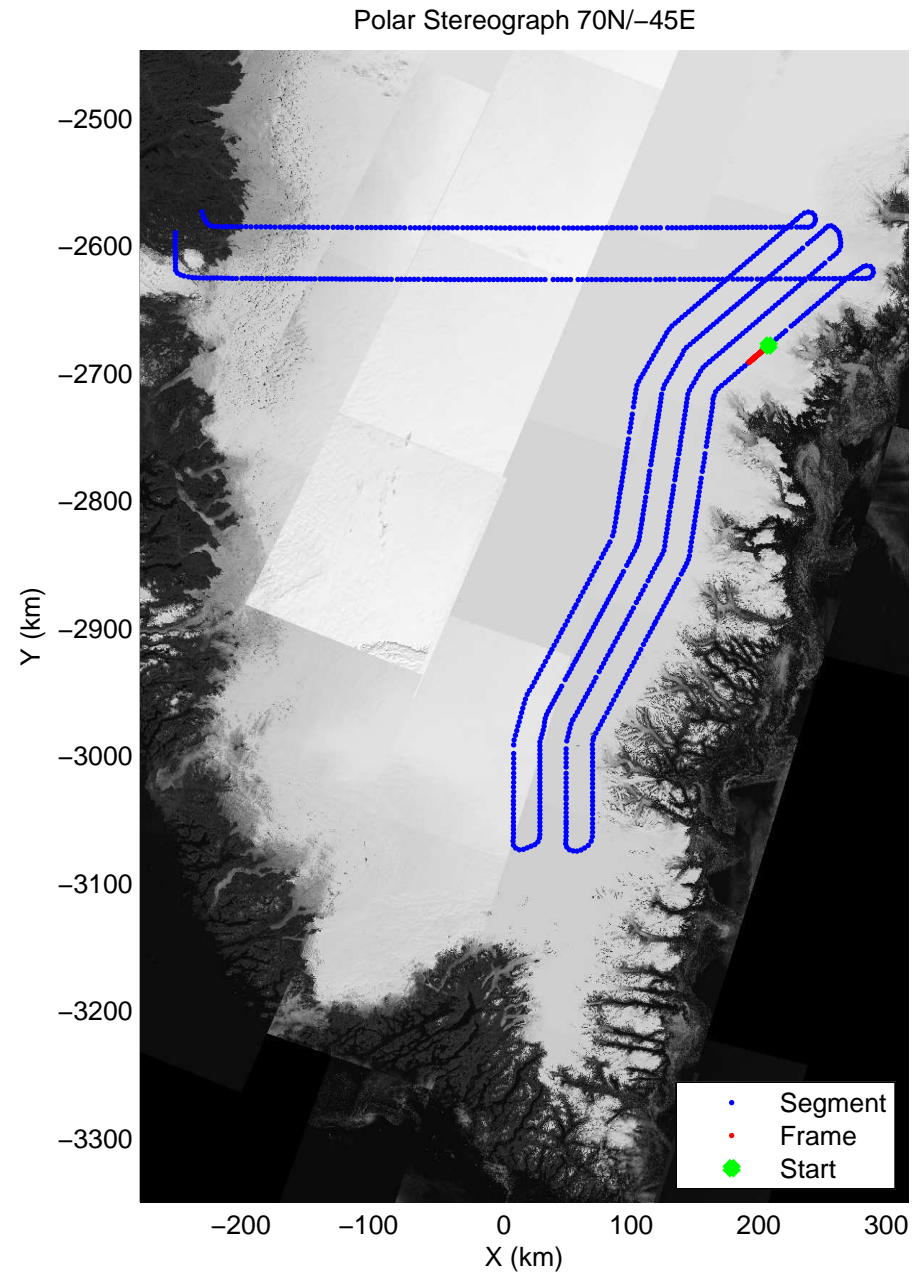
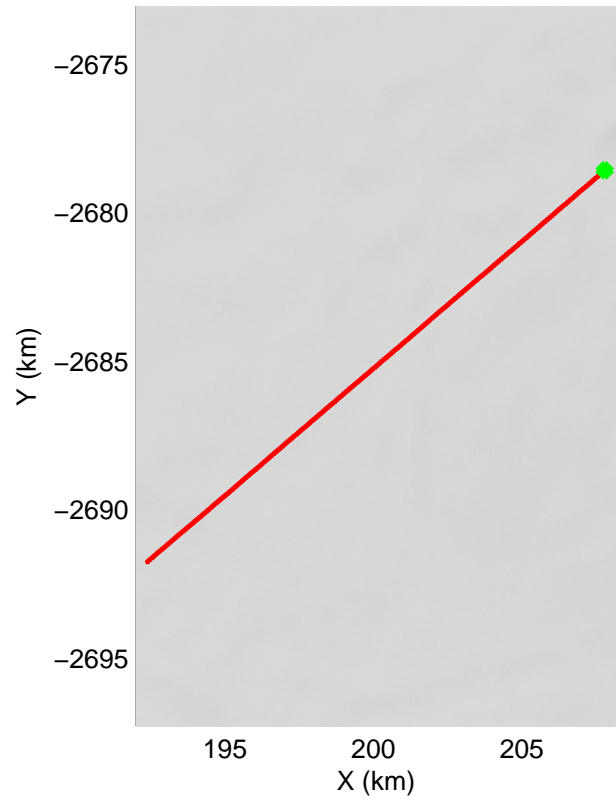
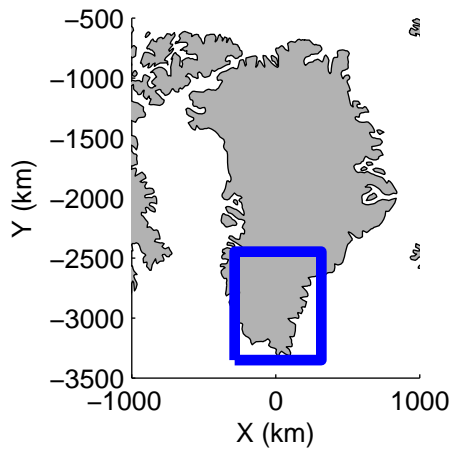
accum 2011_Greenland_P3: "SE Coastal 02" 20110412_01_033: 11:48:06.7 to 11:50:38.8 GPS






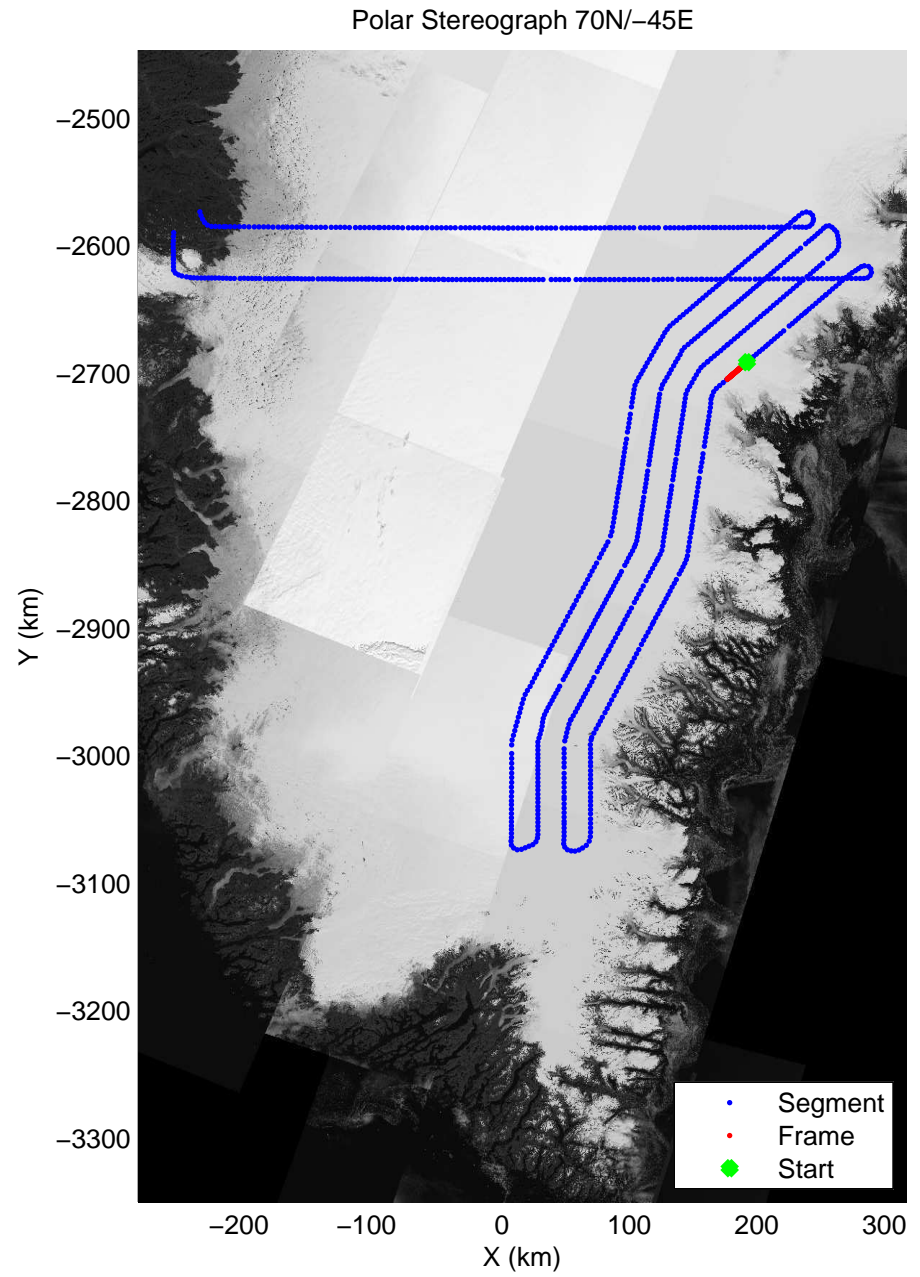
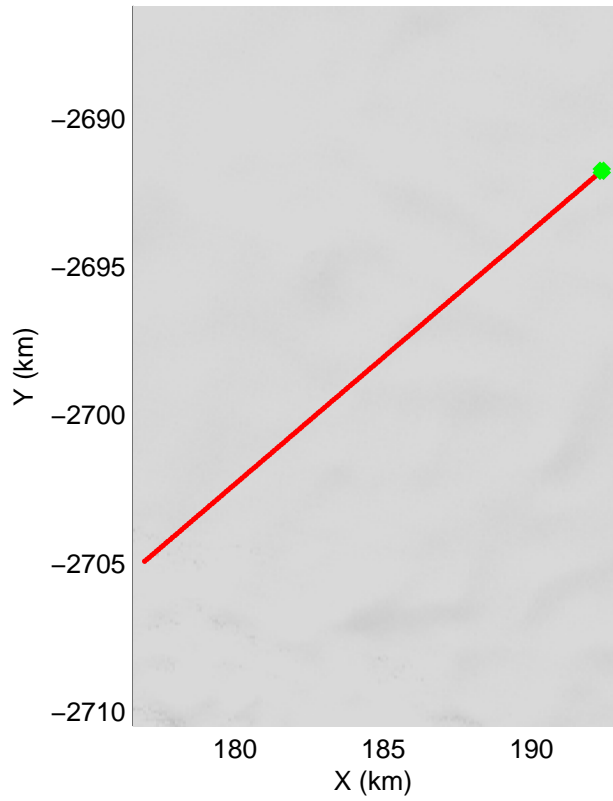
accum 2011_Greenland_P3: "SE Coastal 02" 20110412_01_034: 11:50:38.9 to 11:53:09.6 GPS






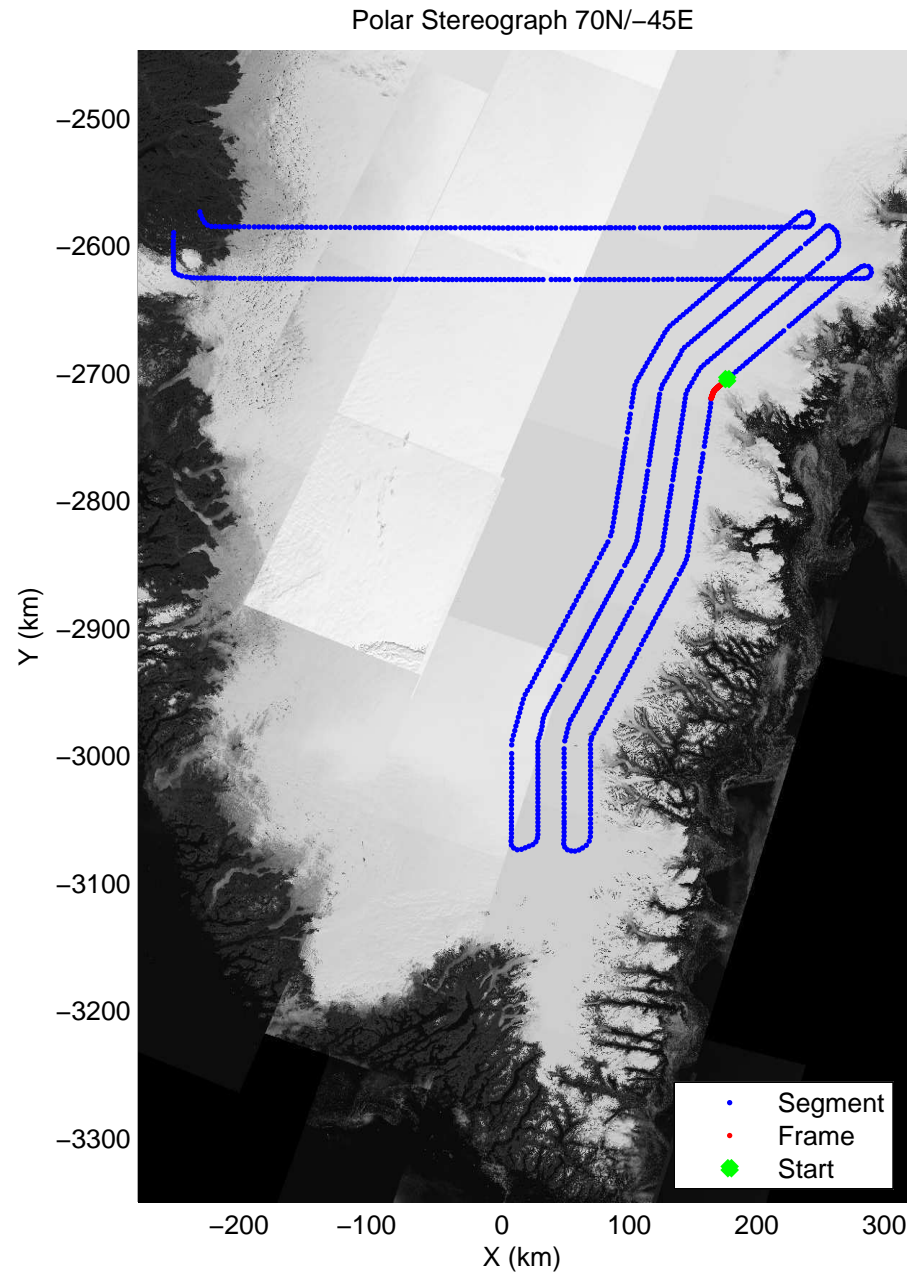
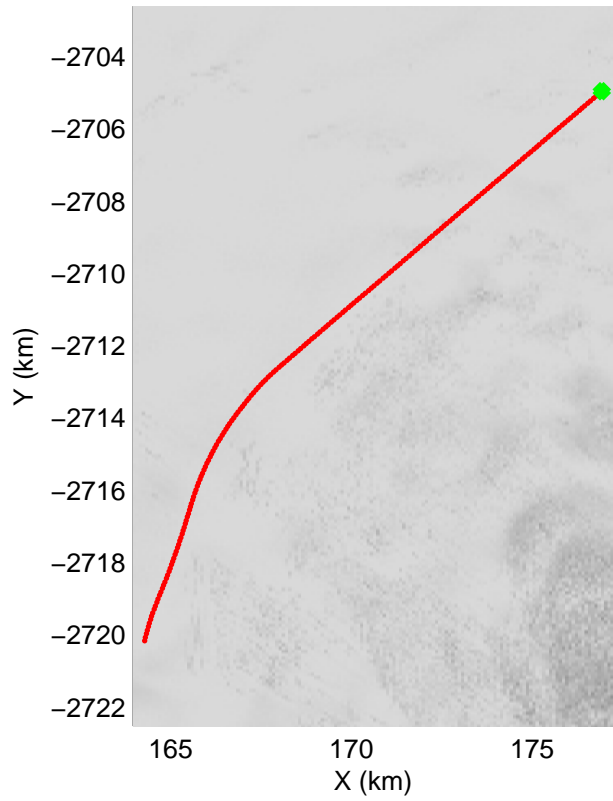
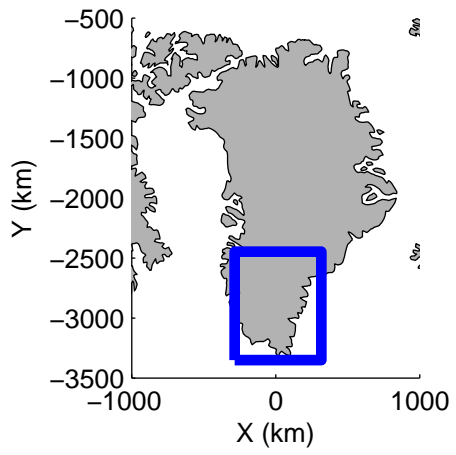
accum 2011_Greenland_P3: "SE Coastal 02" 20110412_01_035: 11:53:09.7 to 11:55:41.5 GPS






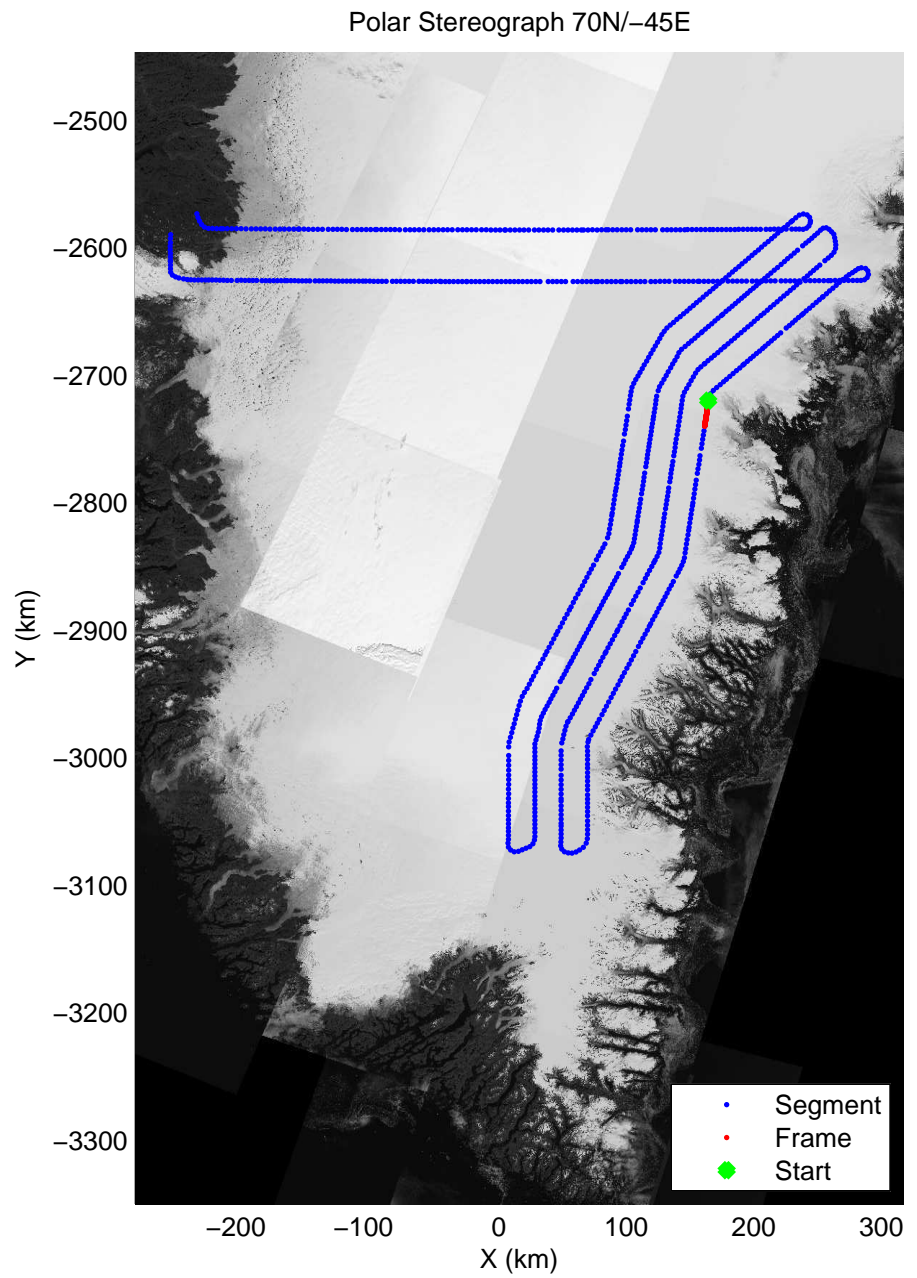

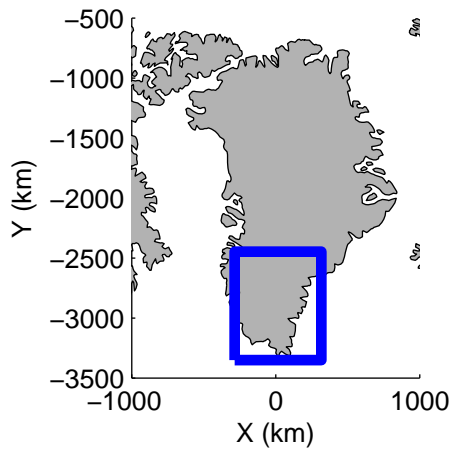
accum 2011_Greenland_P3: "SE Coastal 02" 20110412_01_036: 11:55:41.8 to 11:58:01.9 GPS






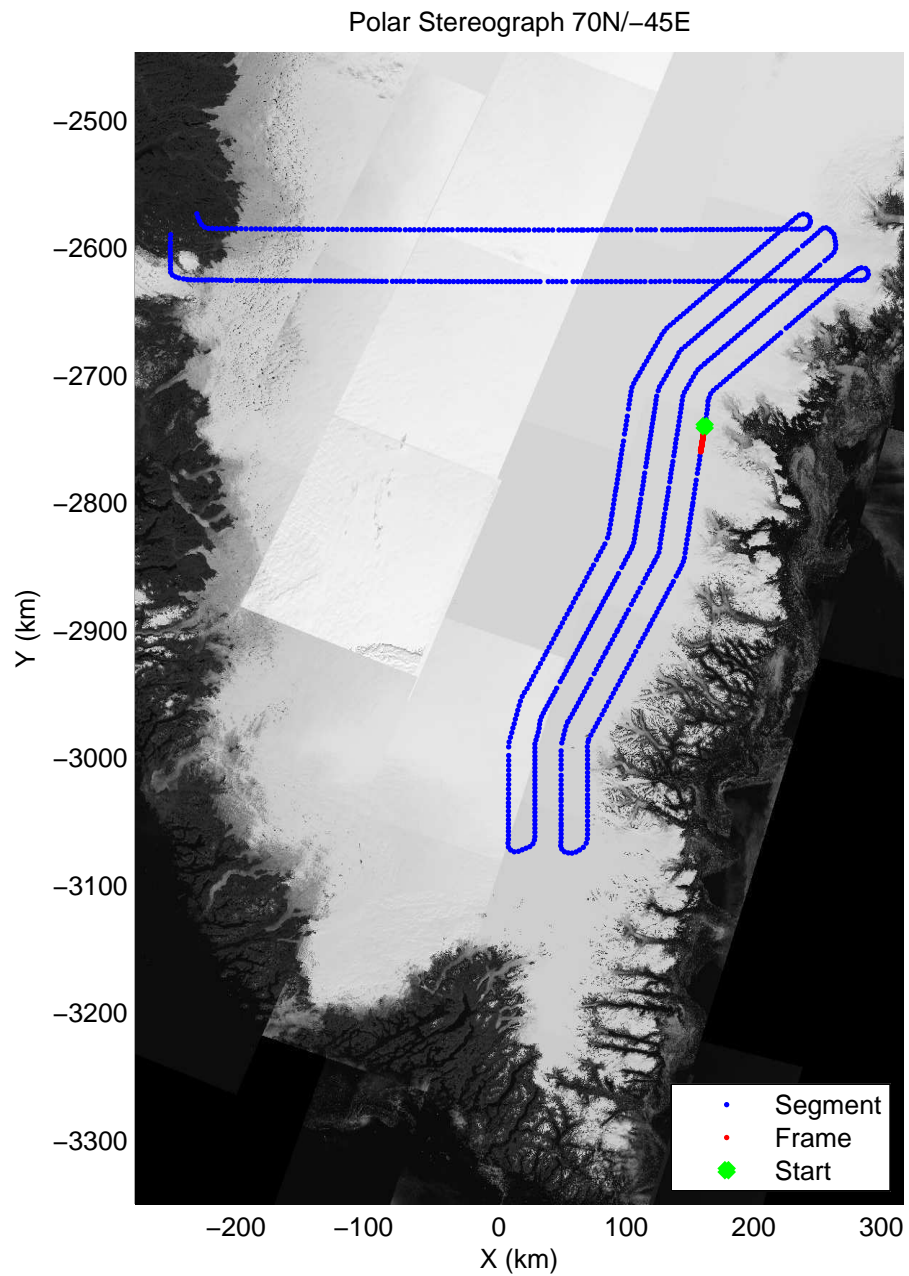

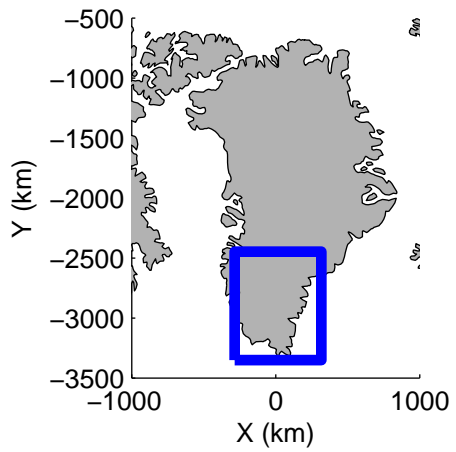
accum 2011_Greenland_P3: "SE Coastal 02" 20110412_01_037: 11:58:02.1 to 12:00:20.6 GPS






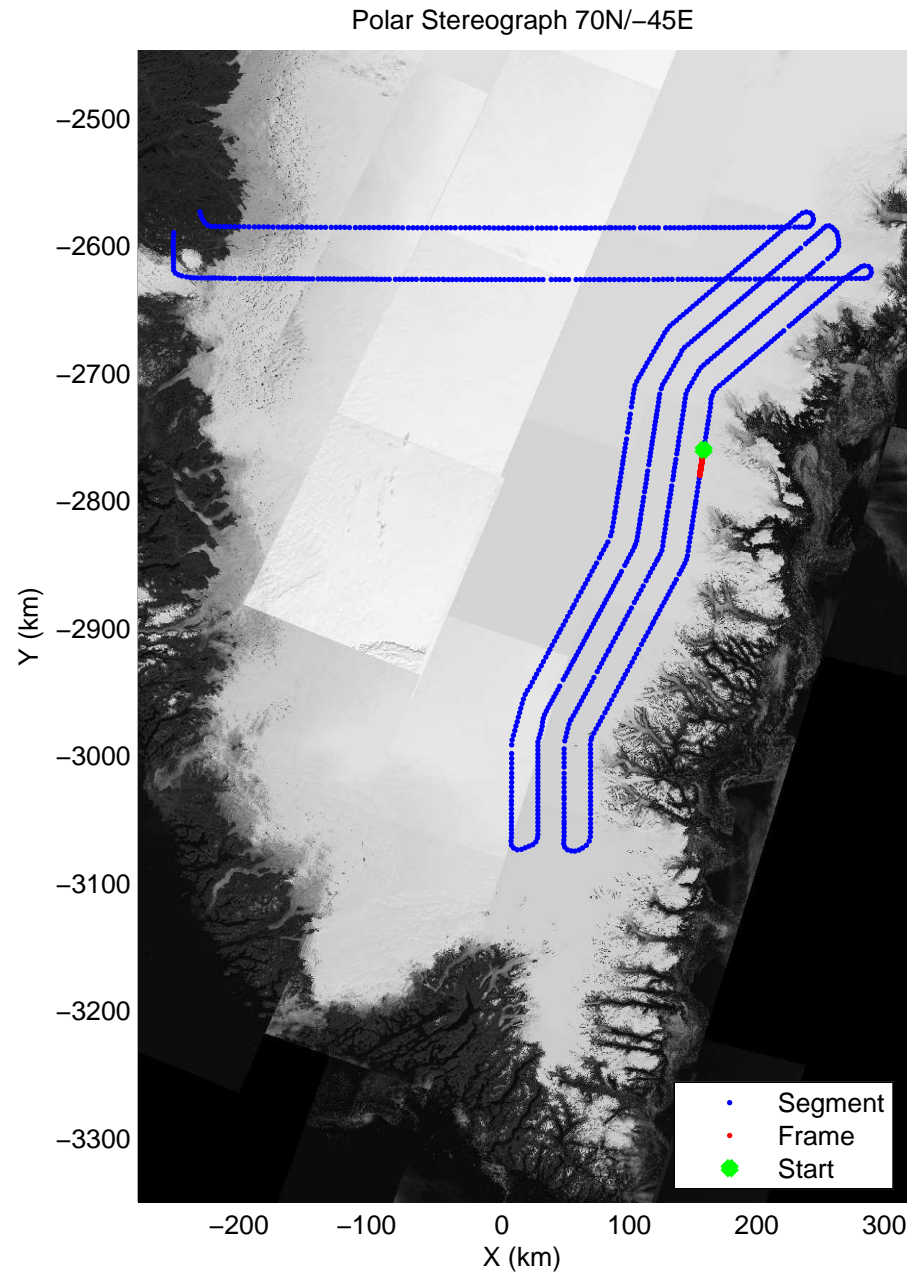

accum 2011_Greenland_P3: "SE Coastal 02" 20110412_01_038: 12:00:20.8 to 12:02:40.1 GPS






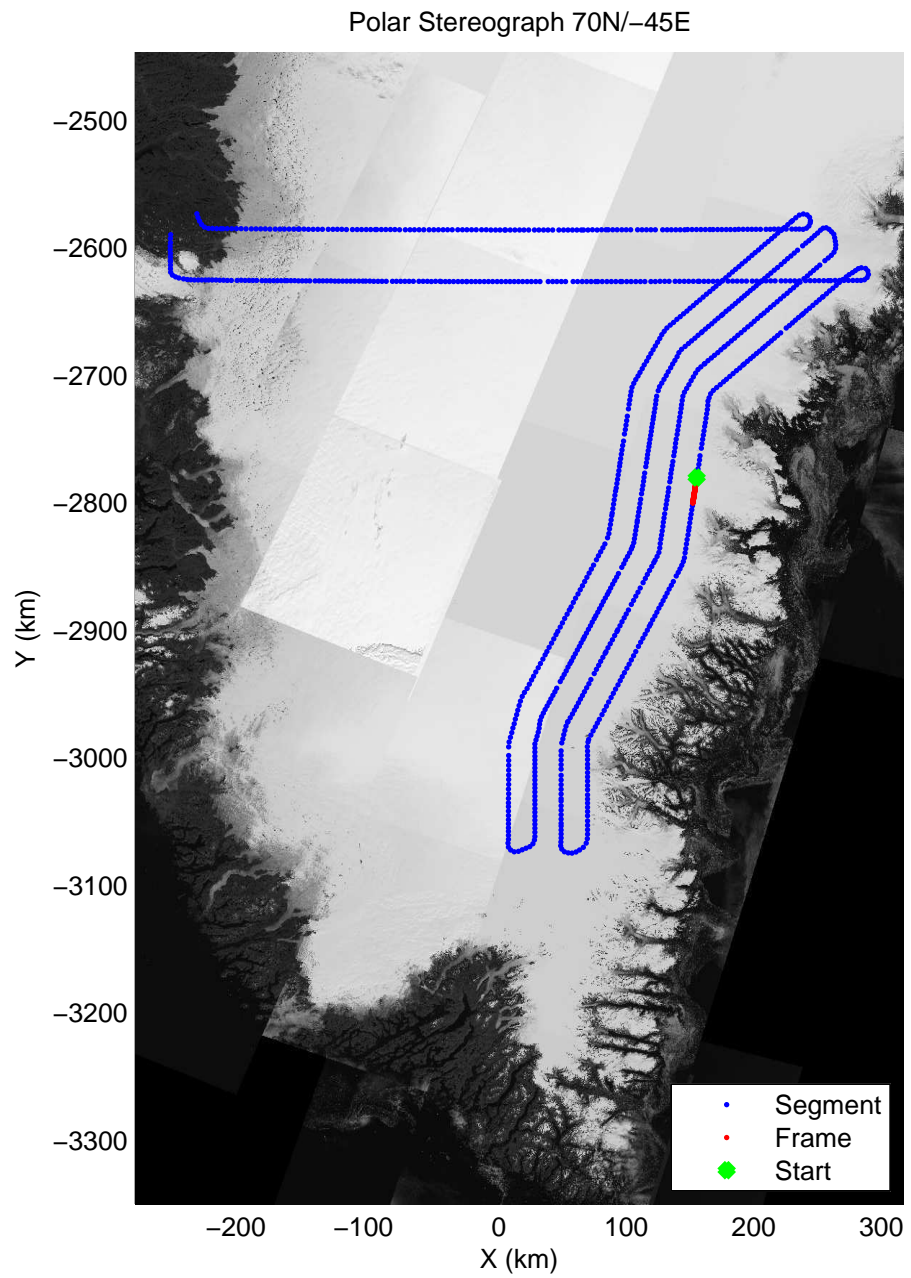
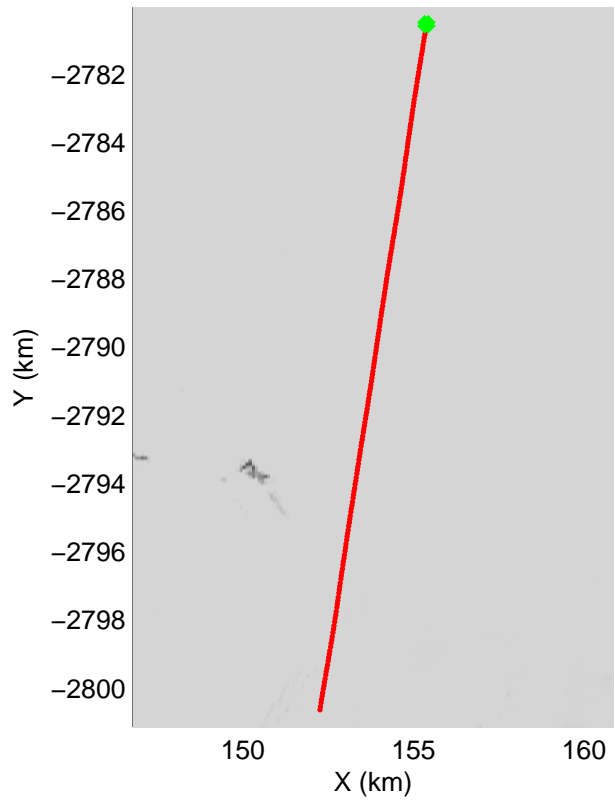
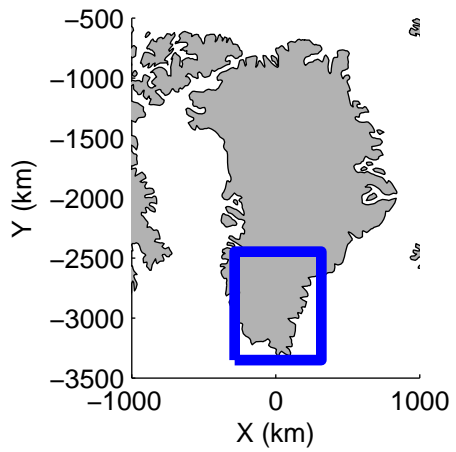
accum 2011_Greenland_P3: "SE Coastal 02" 20110412_01_039: 12:02:40.3 to 12:04:60.0 GPS






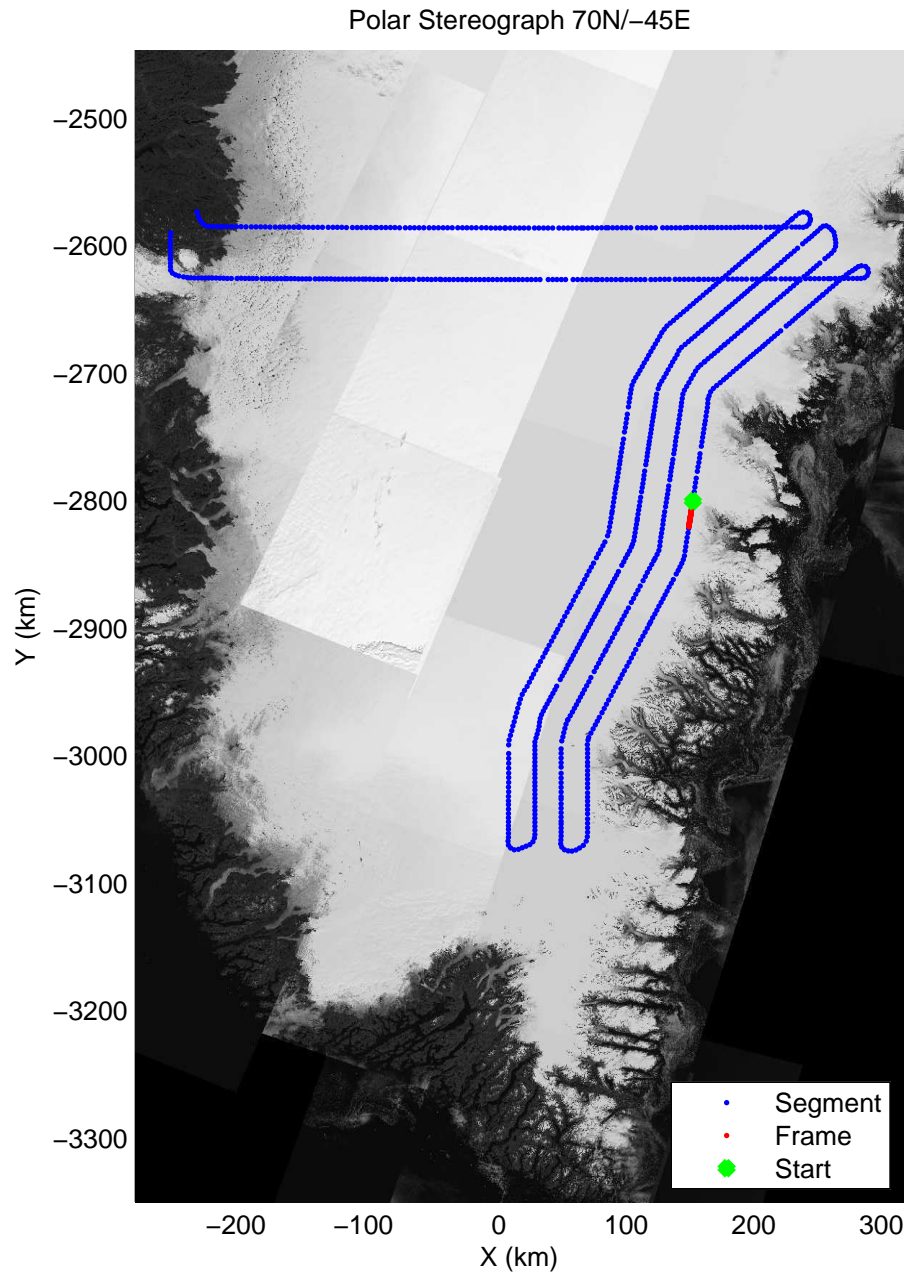
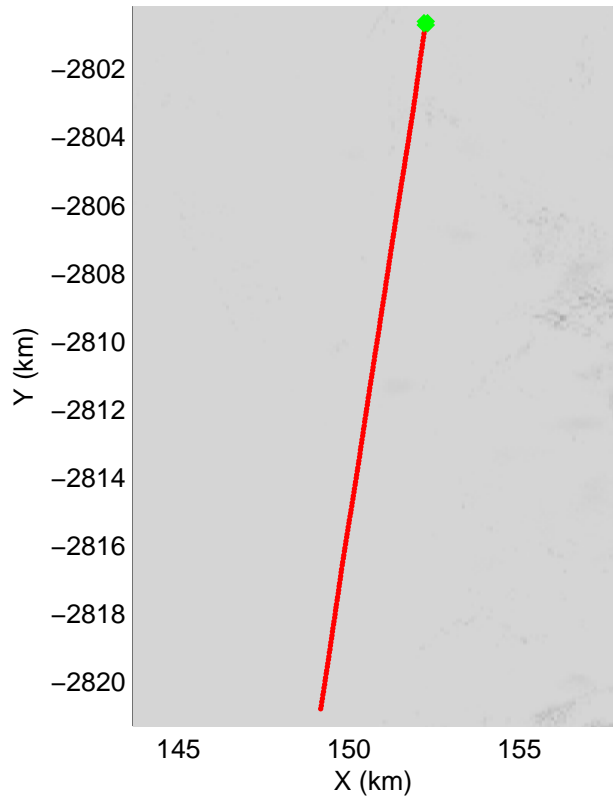
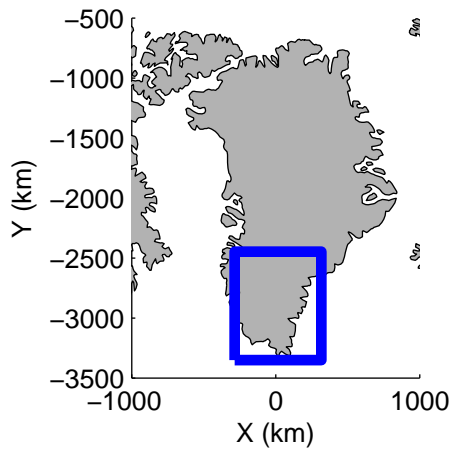
accum 2011_Greenland_P3: "SE Coastal 02" 20110412_01_040: 12:05:00.2 to 12:07:18.7 GPS






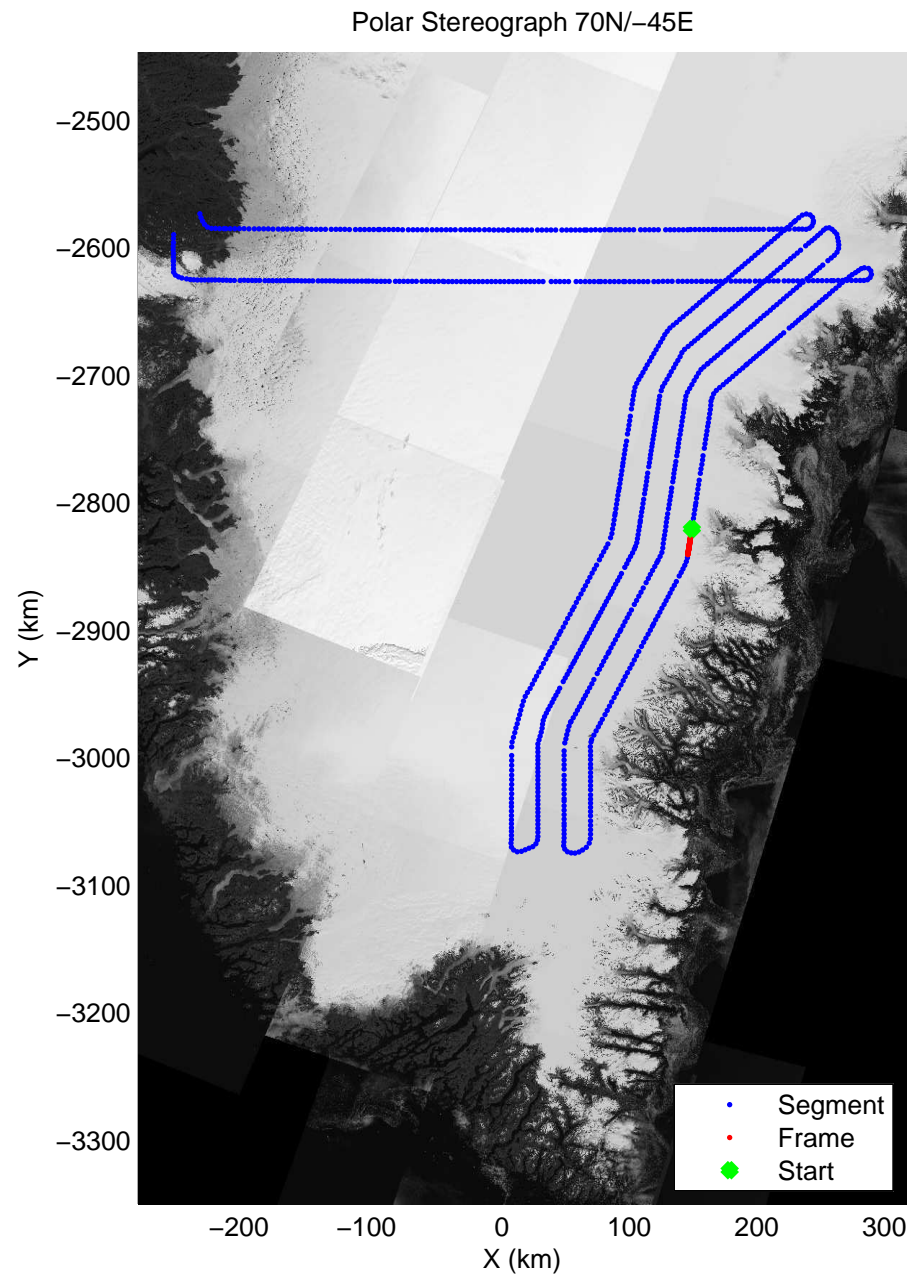
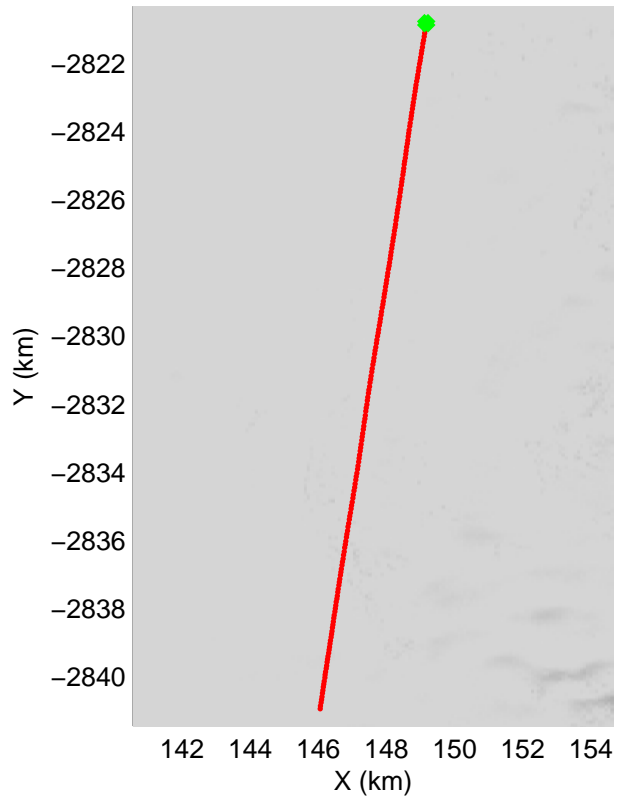
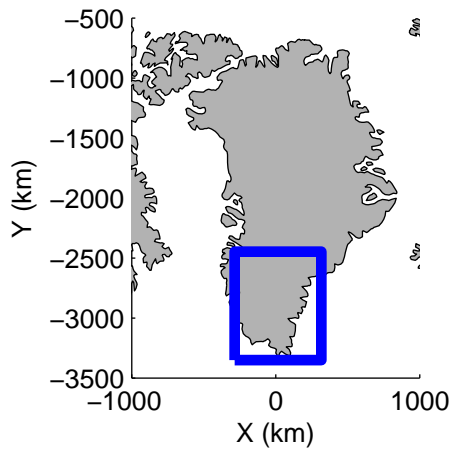
accum 2011_Greenland_P3: "SE Coastal 02" 20110412_01_041: 12:07:18.9 to 12:09:32.9 GPS






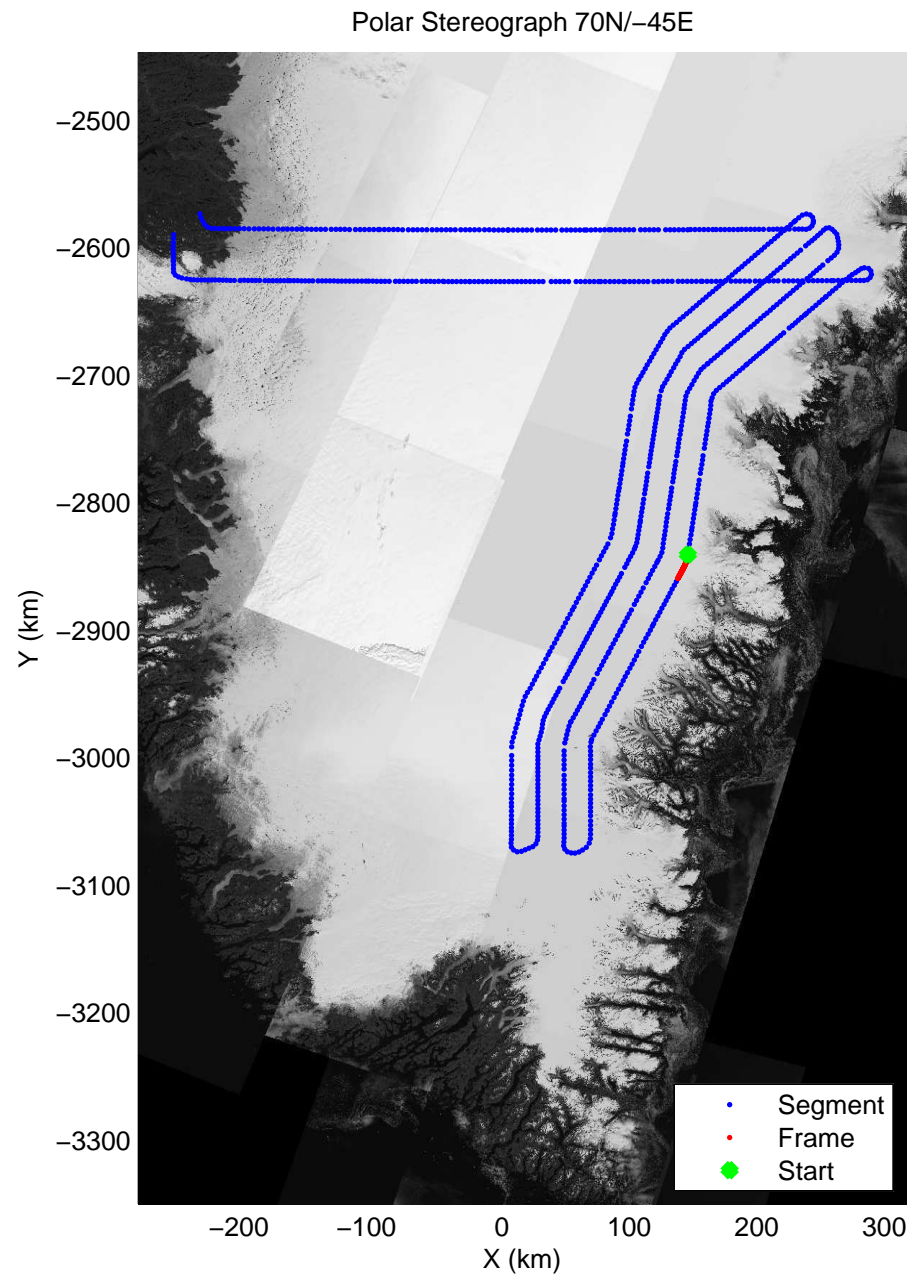
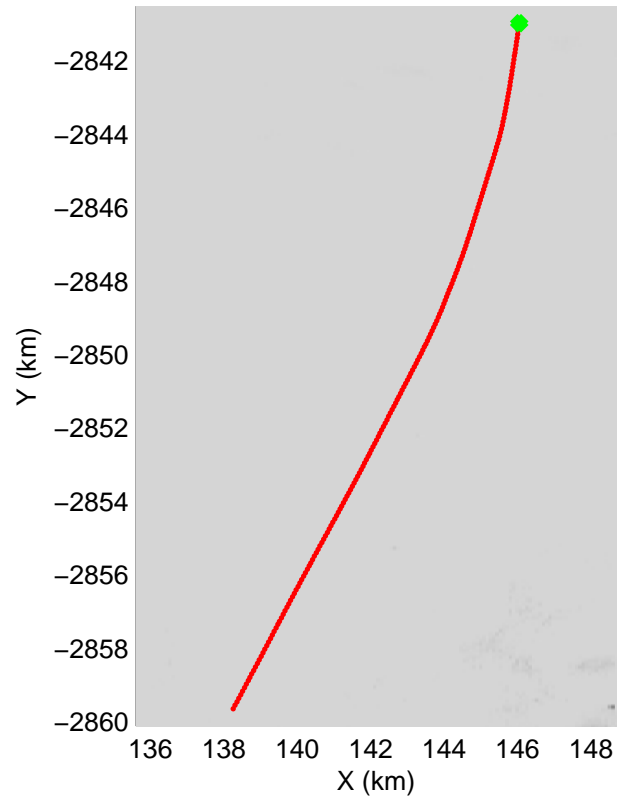
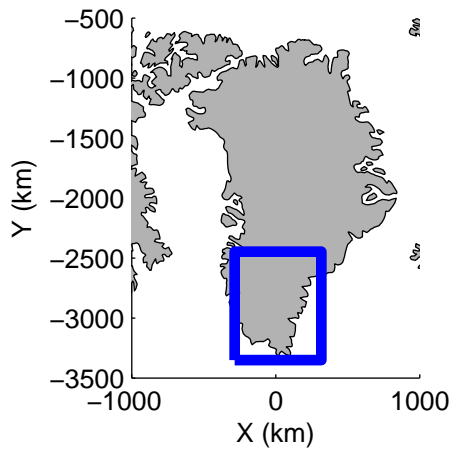
accum 2011_Greenland_P3: "SE Coastal 02" 20110412_01_042: 12:09:33.1 to 12:11:52.7 GPS






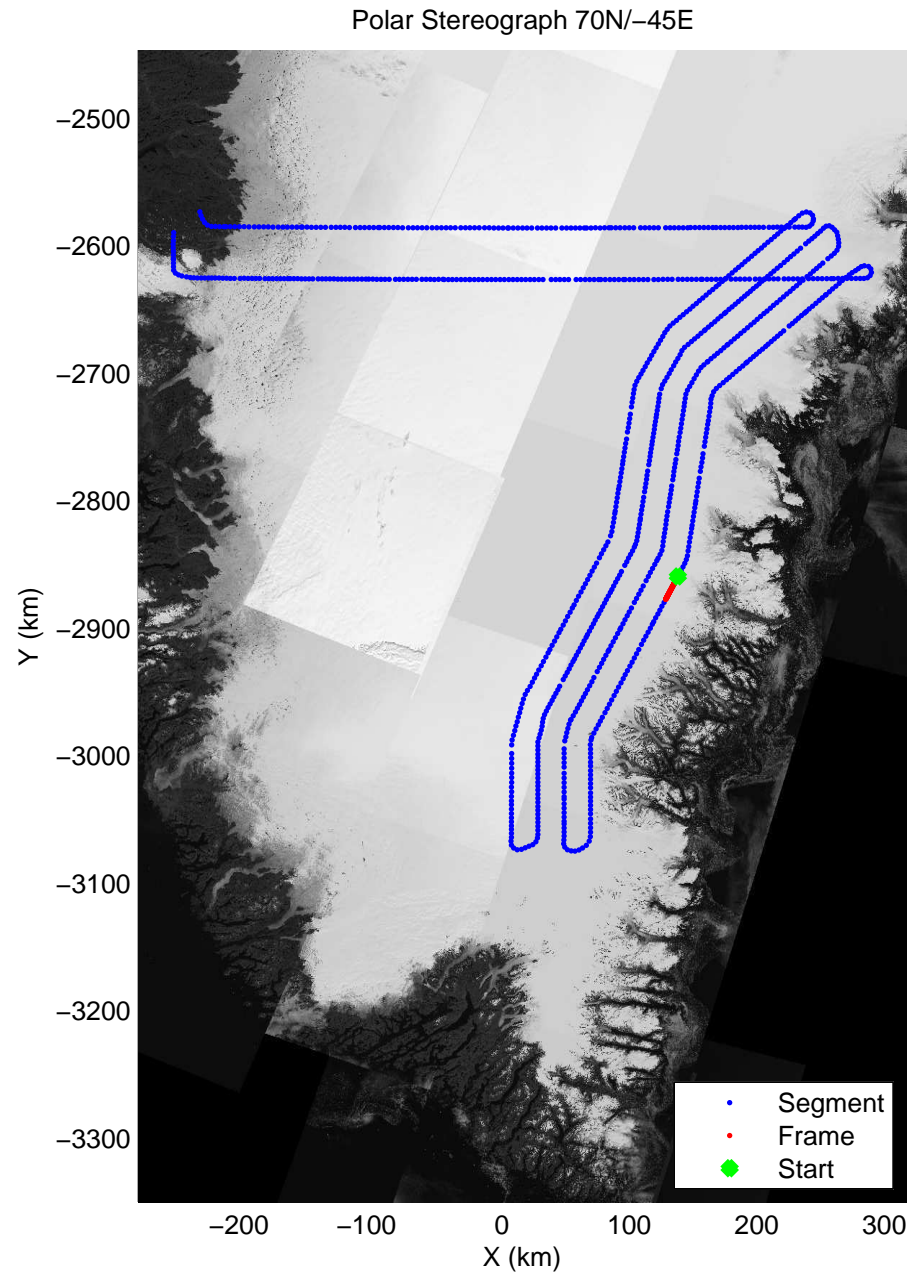
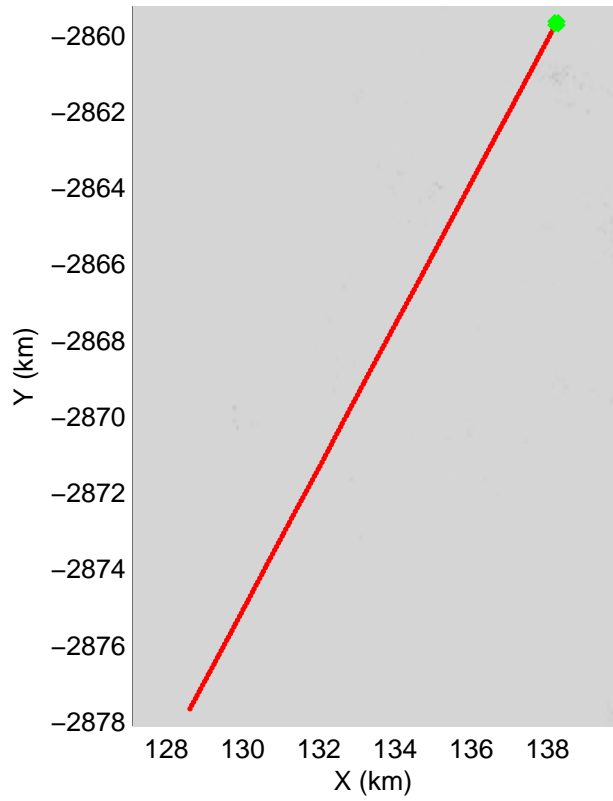
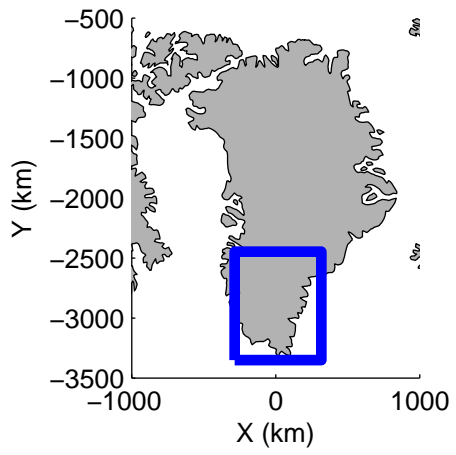
accum 2011_Greenland_P3: "SE Coastal 02" 20110412_01_043: 12:11:52.9 to 12:14:09.8 GPS






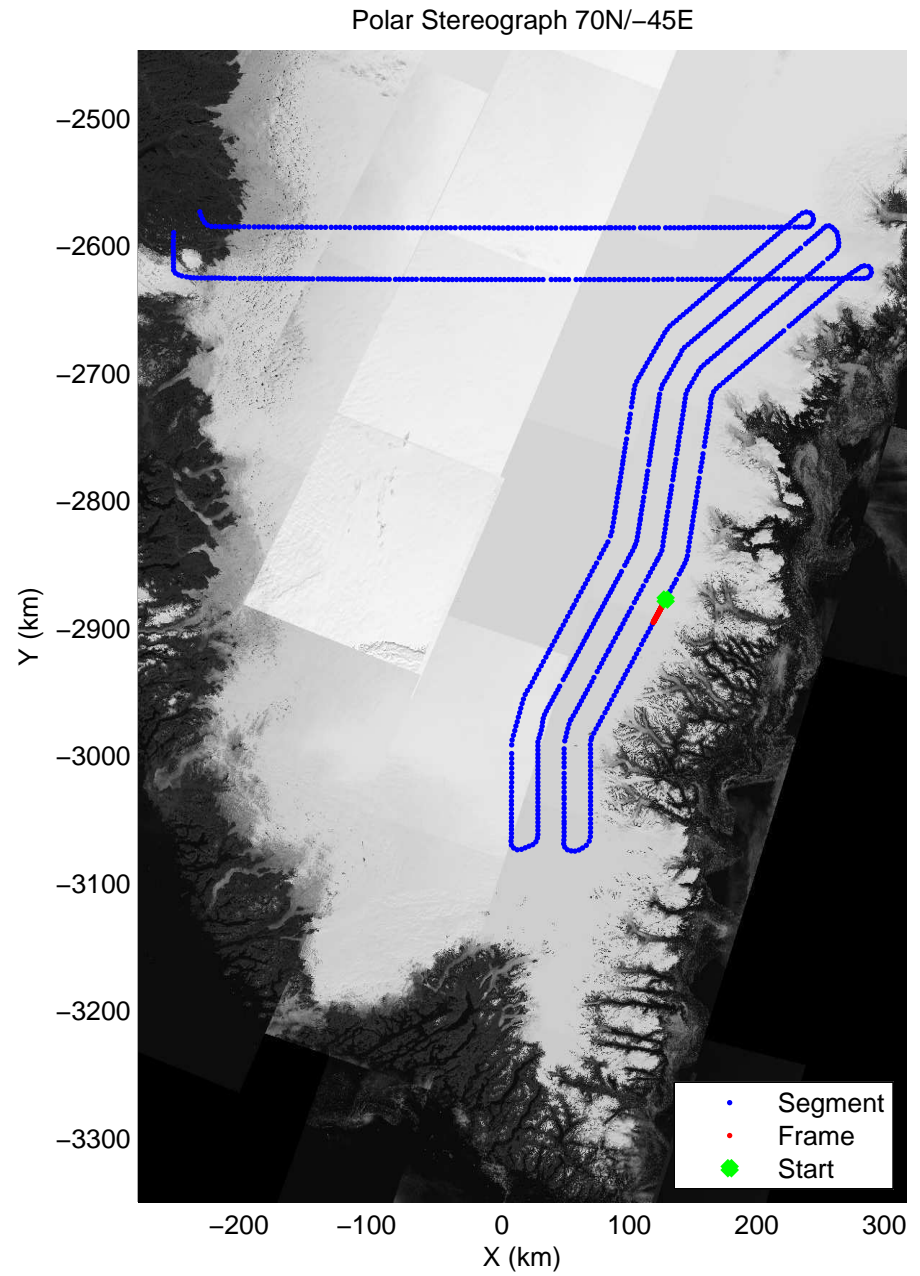
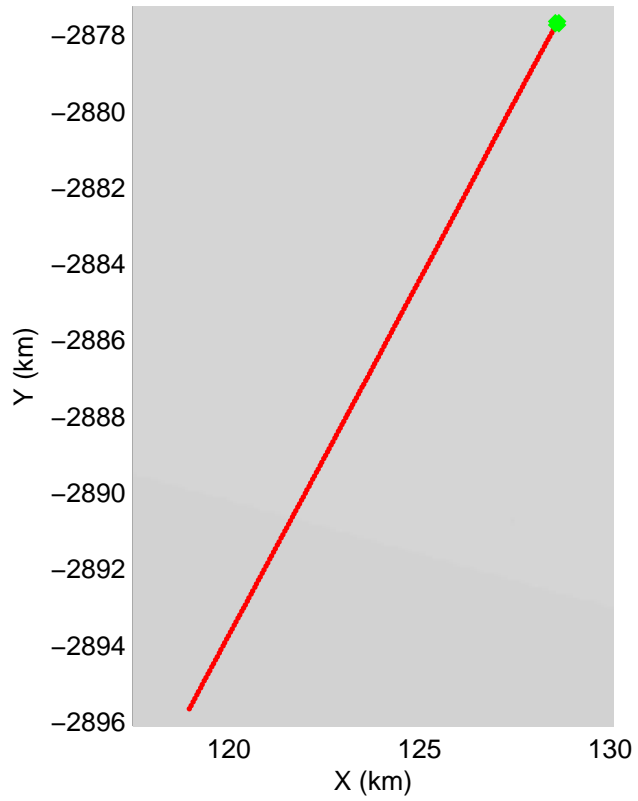
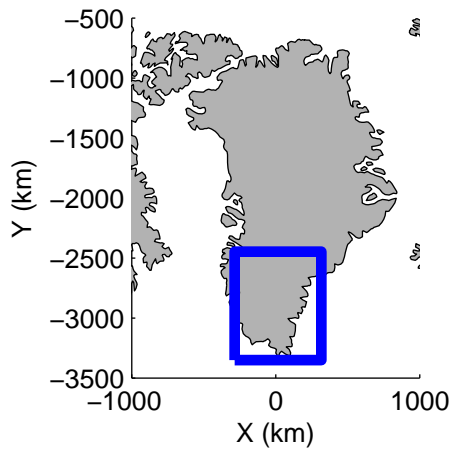
accum 2011_Greenland_P3: "SE Coastal 02" 20110412_01_044: 12:14:10.0 to 12:16:41.3 GPS






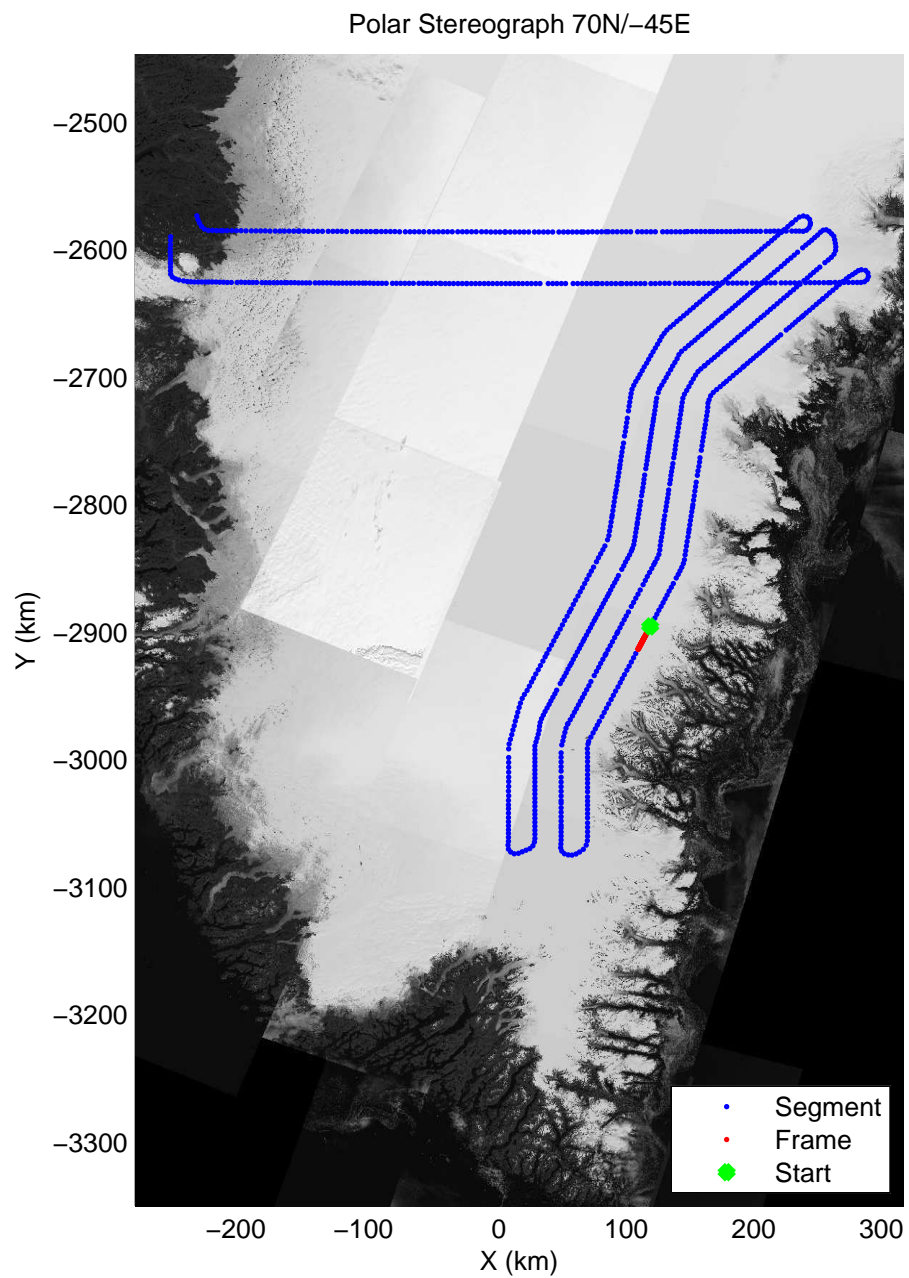
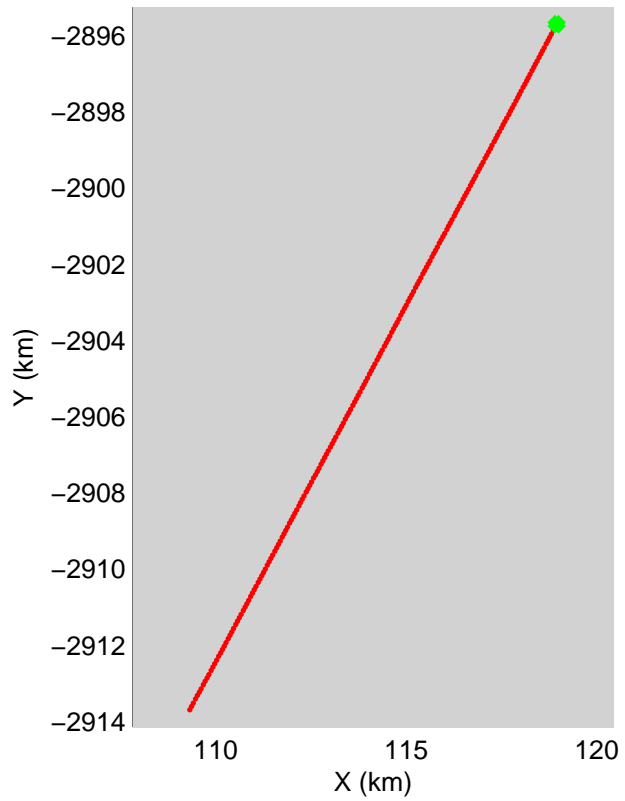
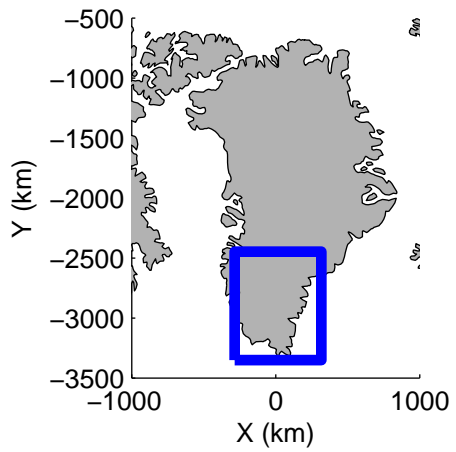
accum 2011_Greenland_P3: "SE Coastal 02" 20110412_01_045: 12:16:41.5 to 12:19:03.6 GPS






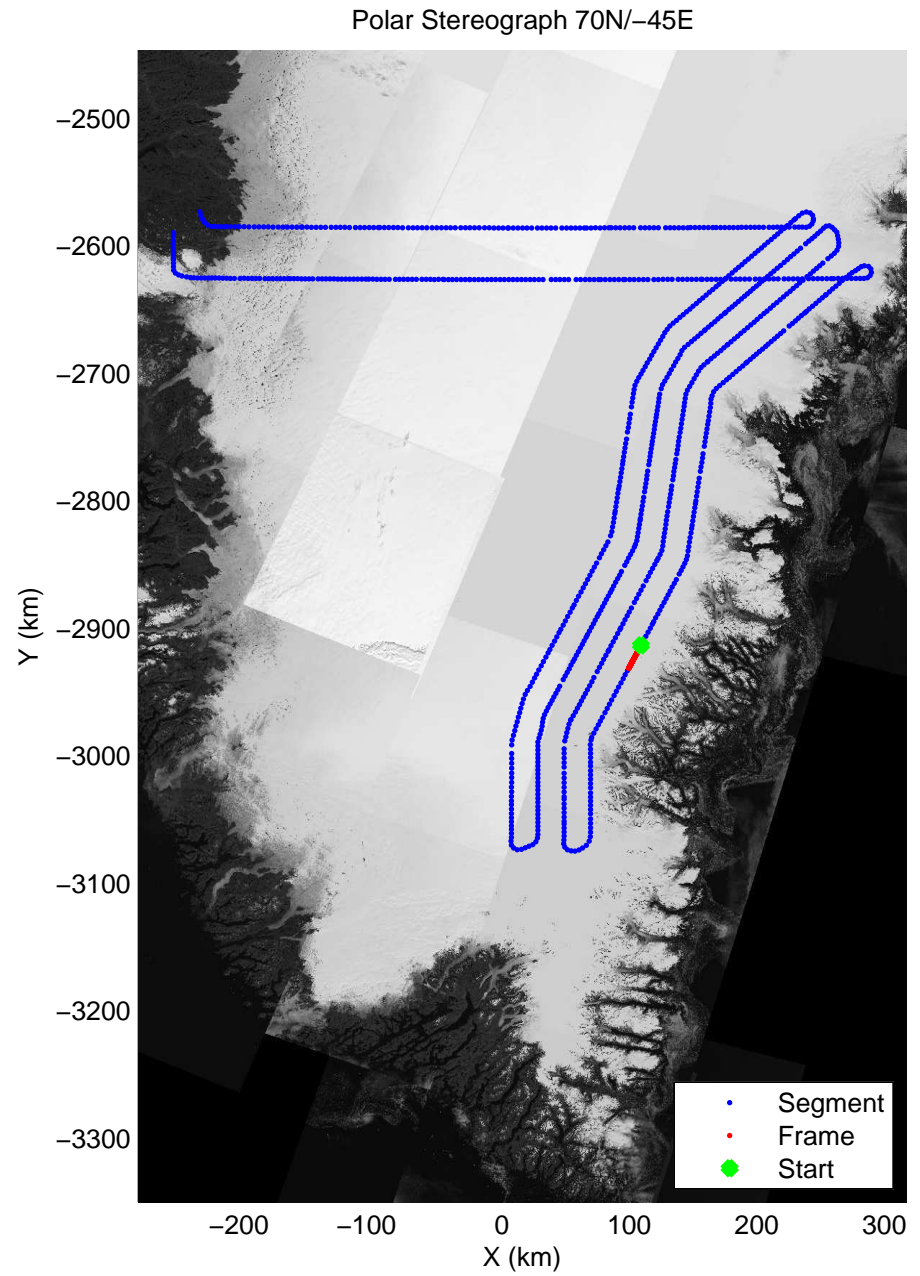
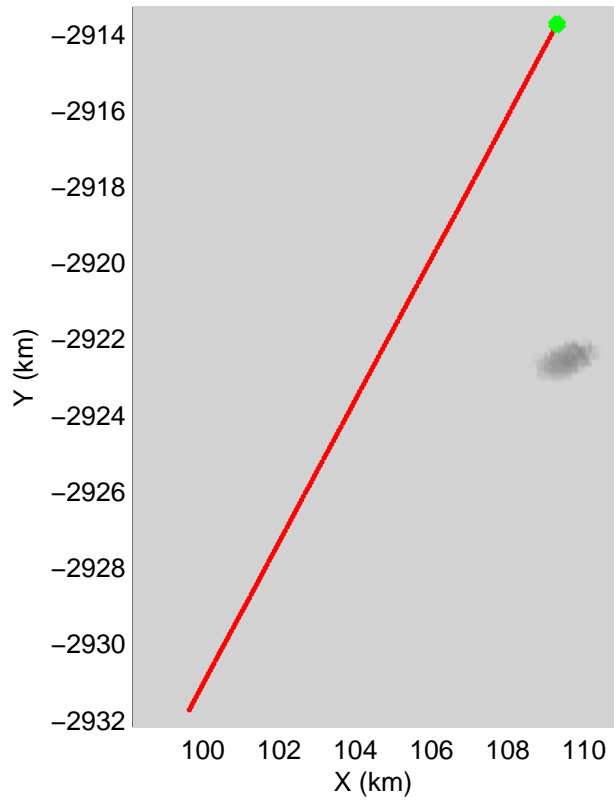
accum 2011_Greenland_P3: "SE Coastal 02" 20110412_01_046: 12:19:03.8 to 12:21:23.4 GPS






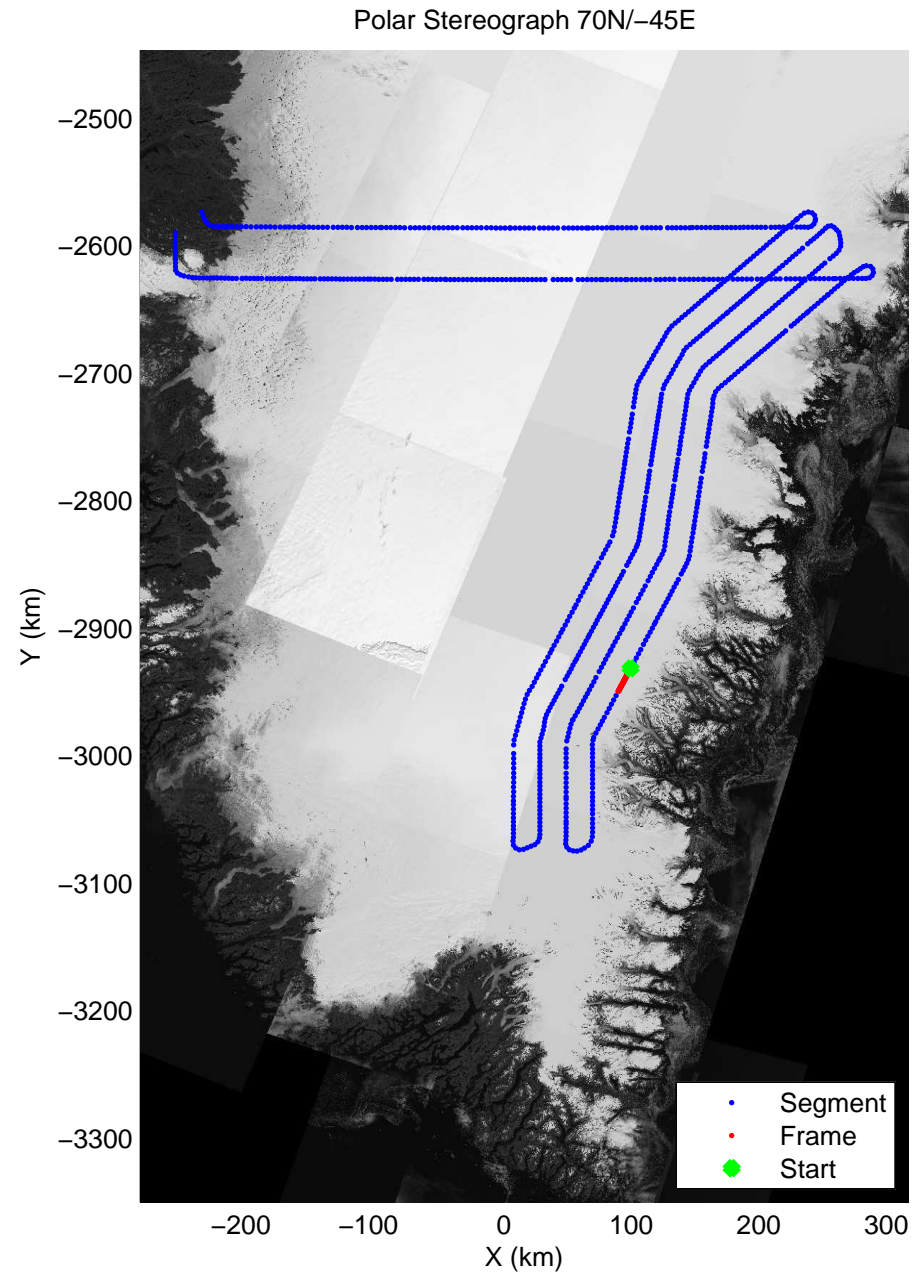
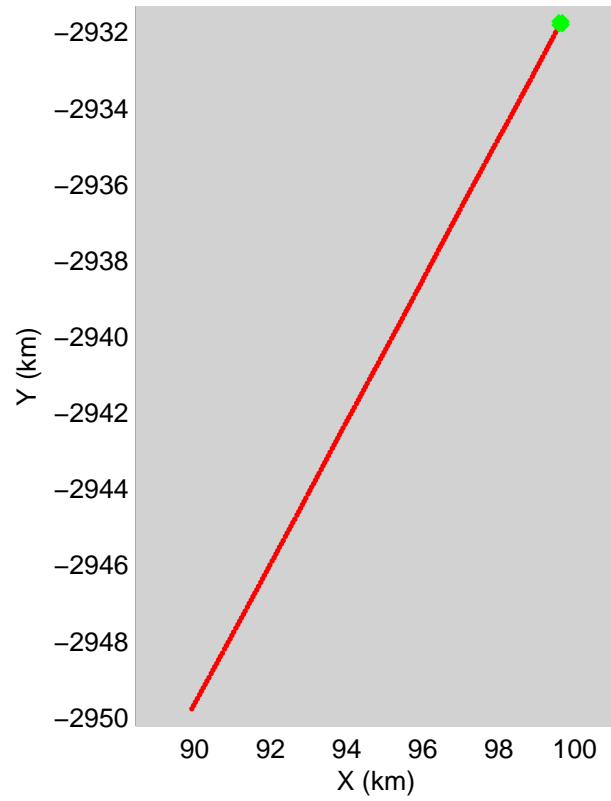
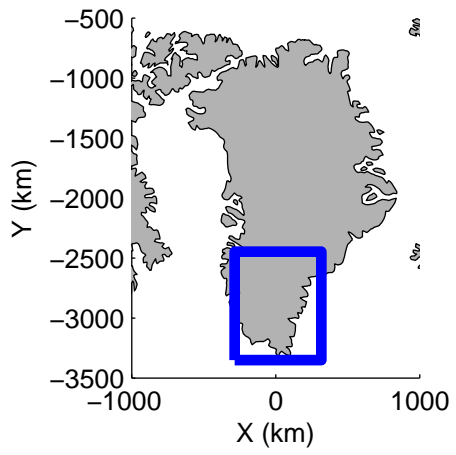
accum 2011_Greenland_P3: "SE Coastal 02" 20110412_01_047: 12:21:23.6 to 12:23:37.0 GPS






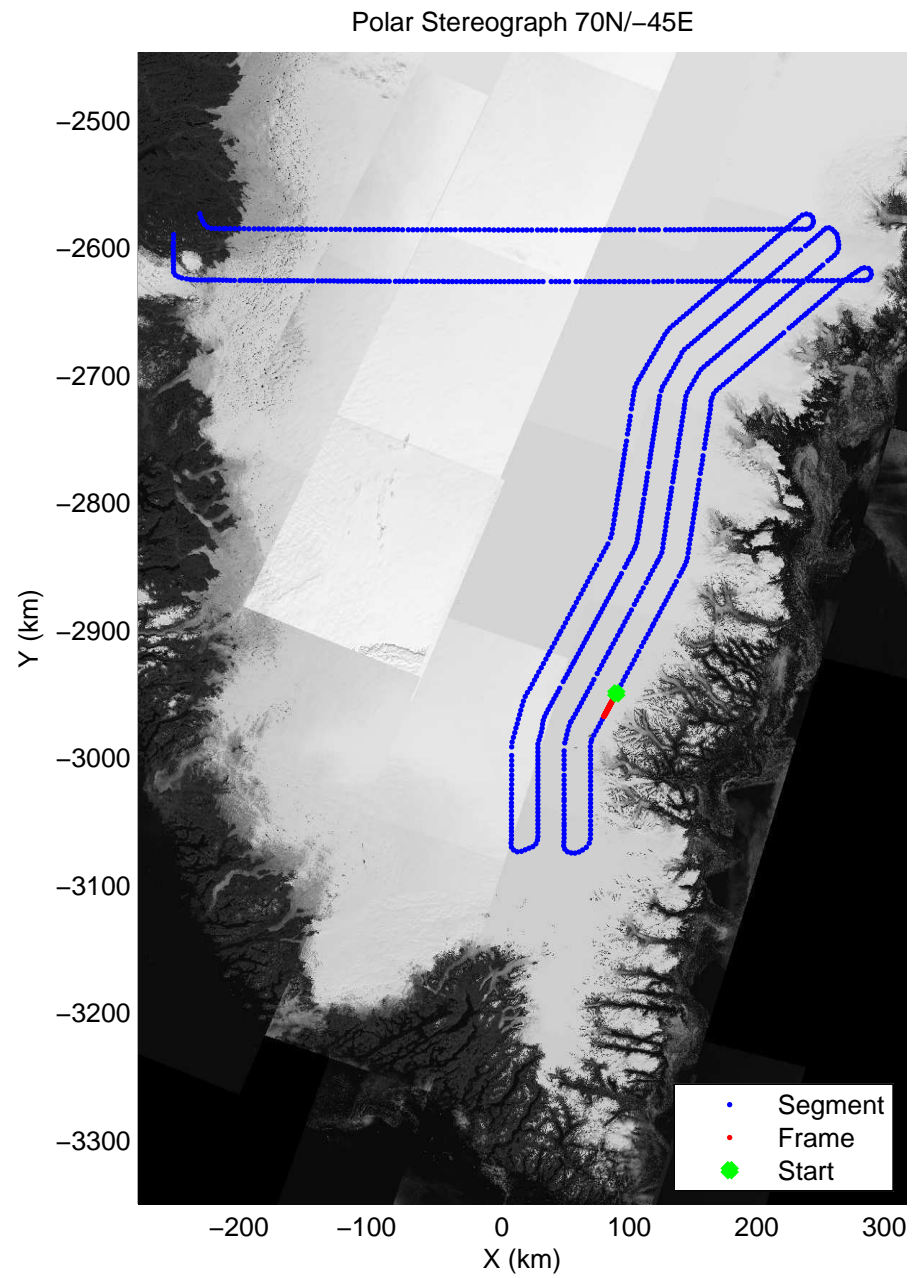
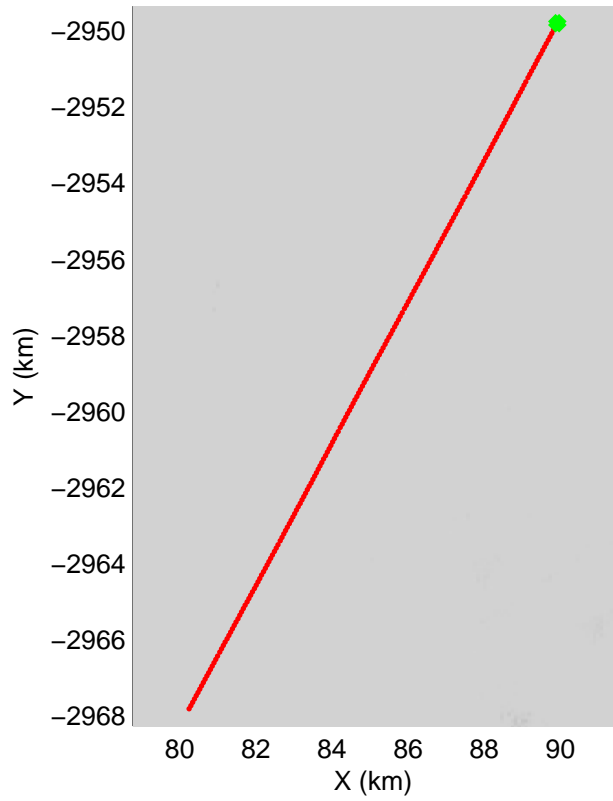
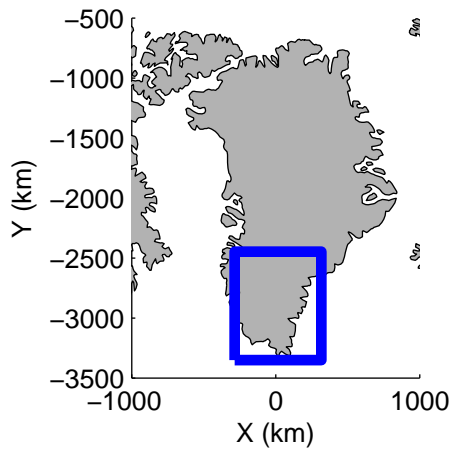
accum 2011_Greenland_P3: "SE Coastal 02" 20110412_01_048: 12:23:37.3 to 12:25:47.2 GPS






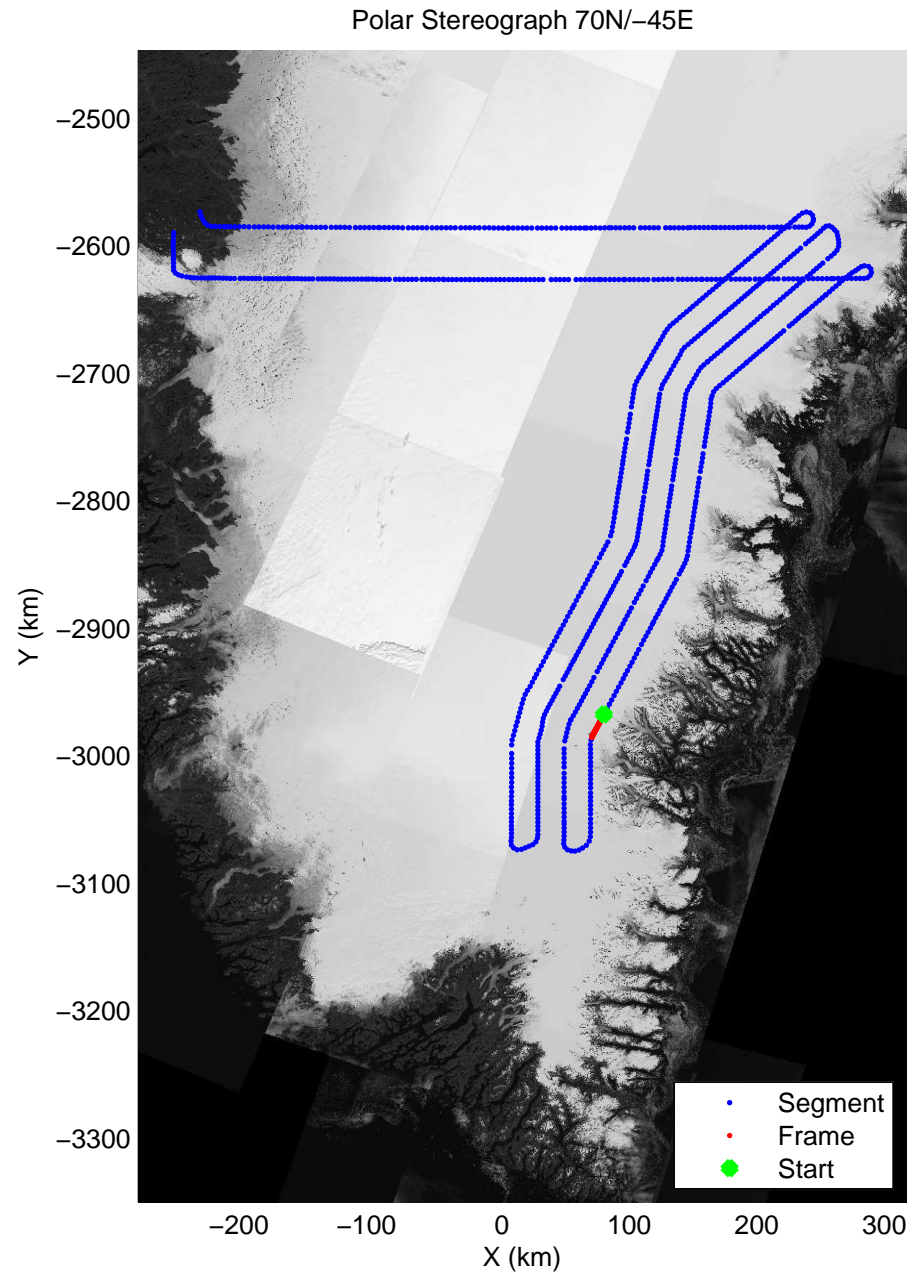
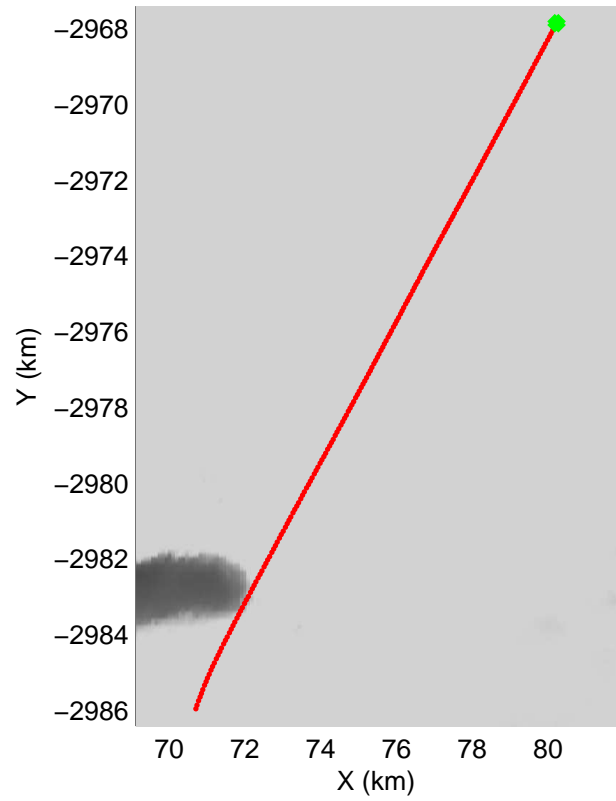
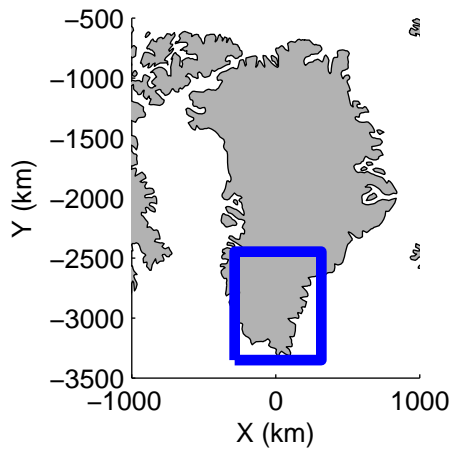
accum 2011_Greenland_P3: "SE Coastal 02" 20110412_01_049: 12:25:47.4 to 12:27:58.8 GPS






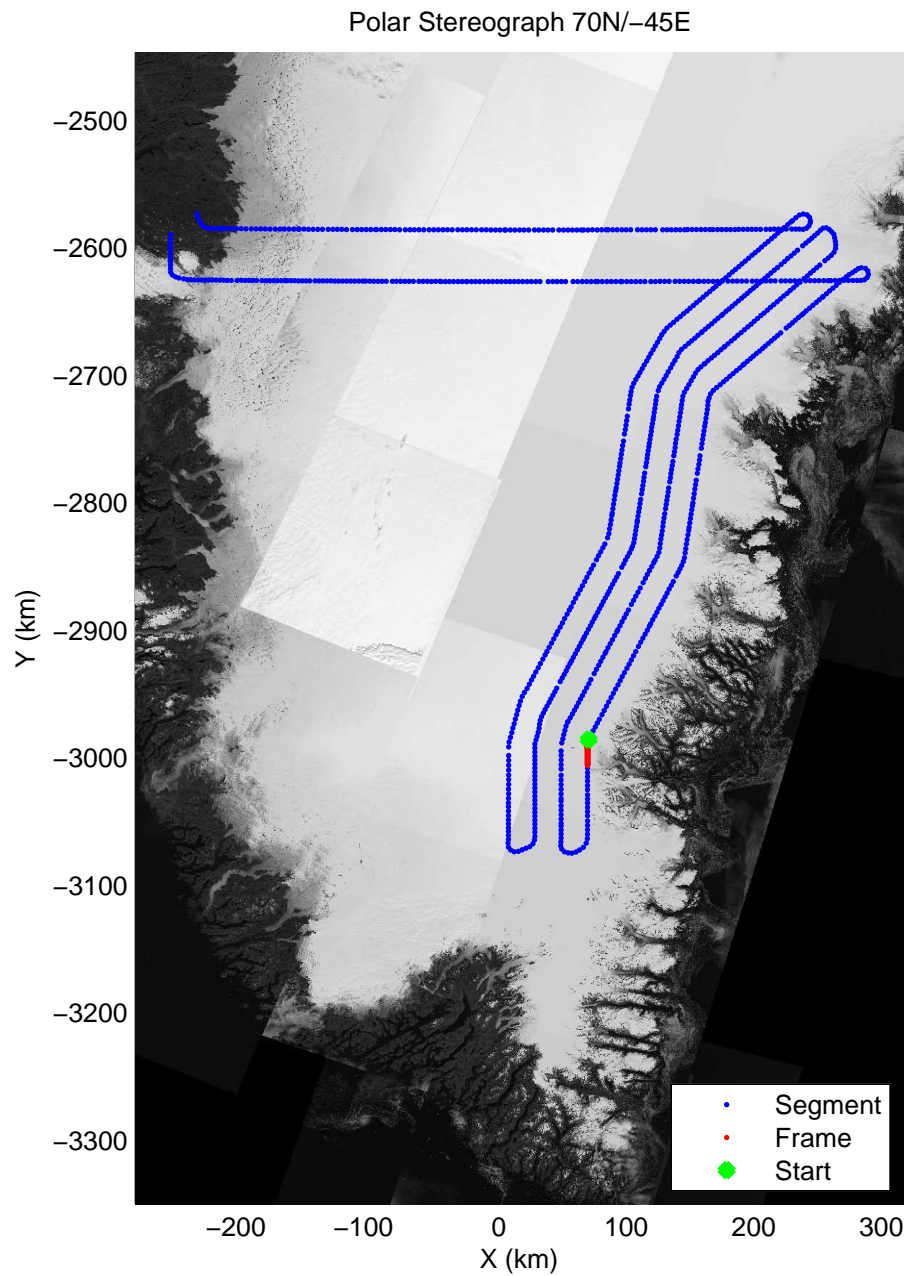
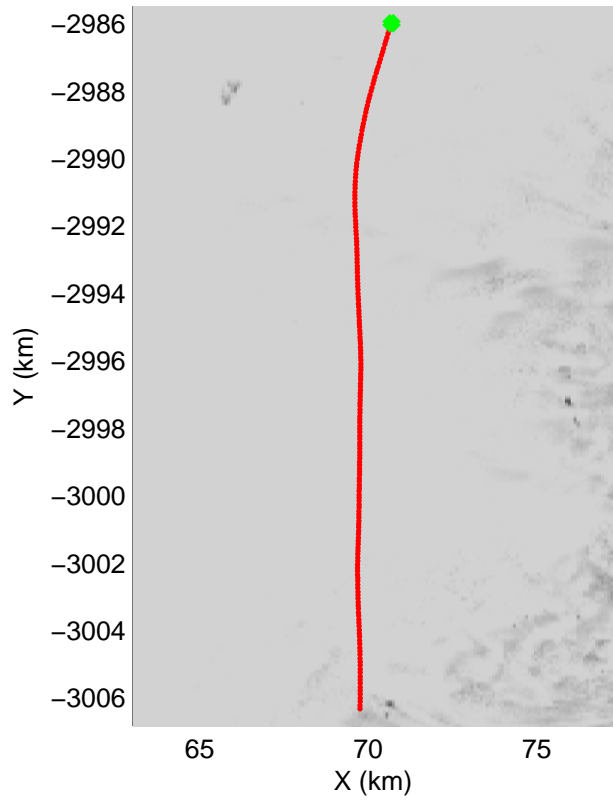
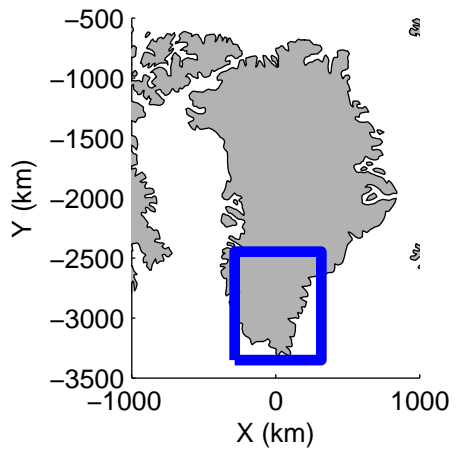
accum 2011_Greenland_P3: "SE Coastal 02" 20110412_01_050: 12:27:58.9 to 12:30:07.0 GPS






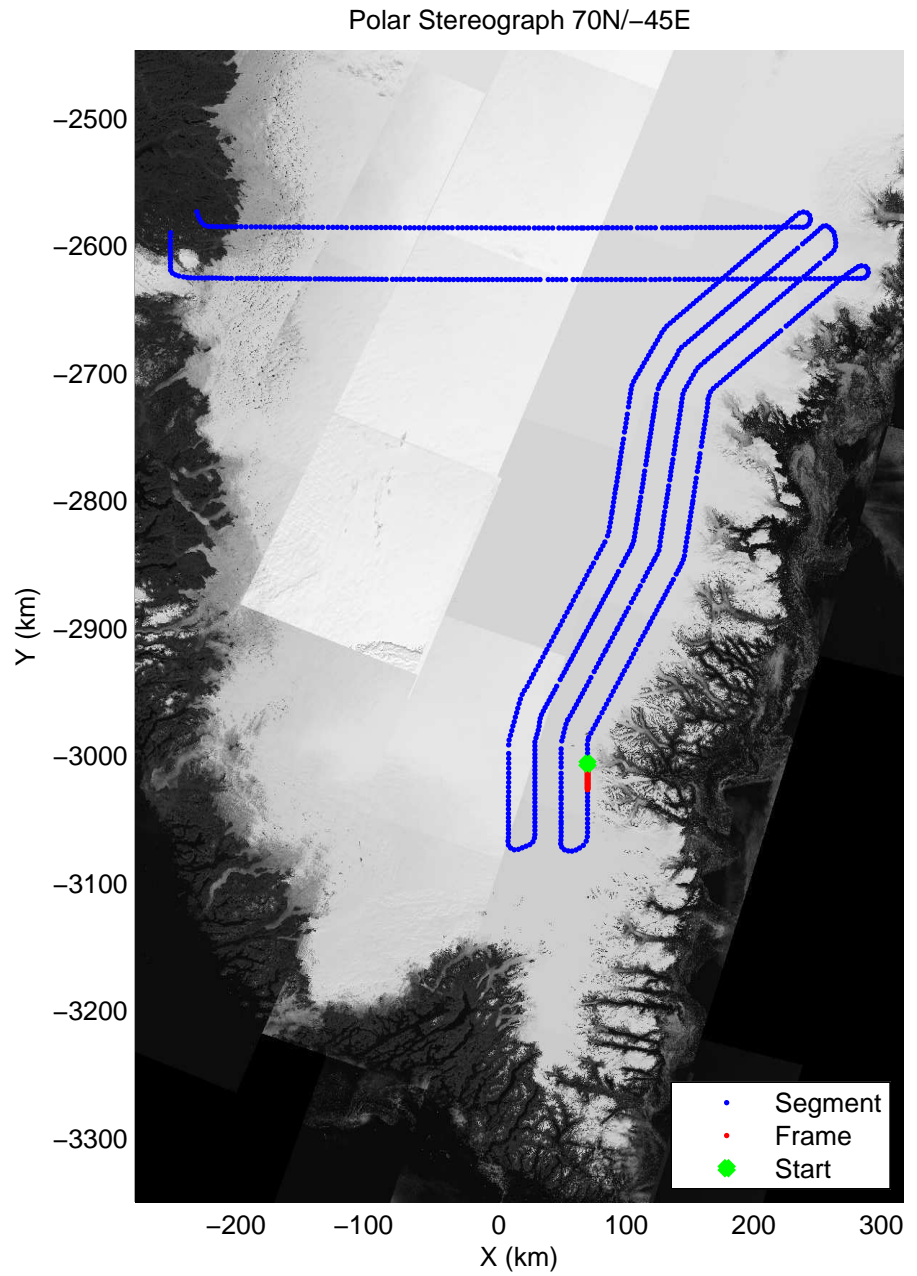

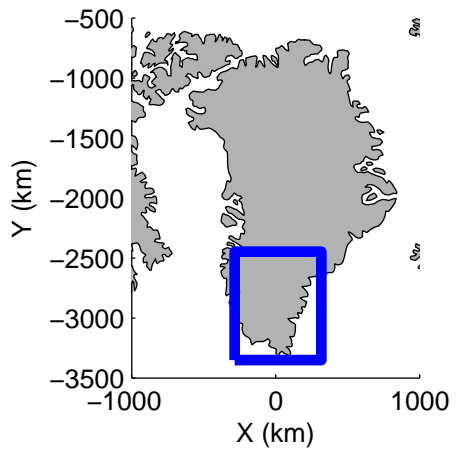
accum 2011_Greenland_P3: "SE Coastal 02" 20110412_01_051: 12:30:07.3 to 12:32:21.7 GPS






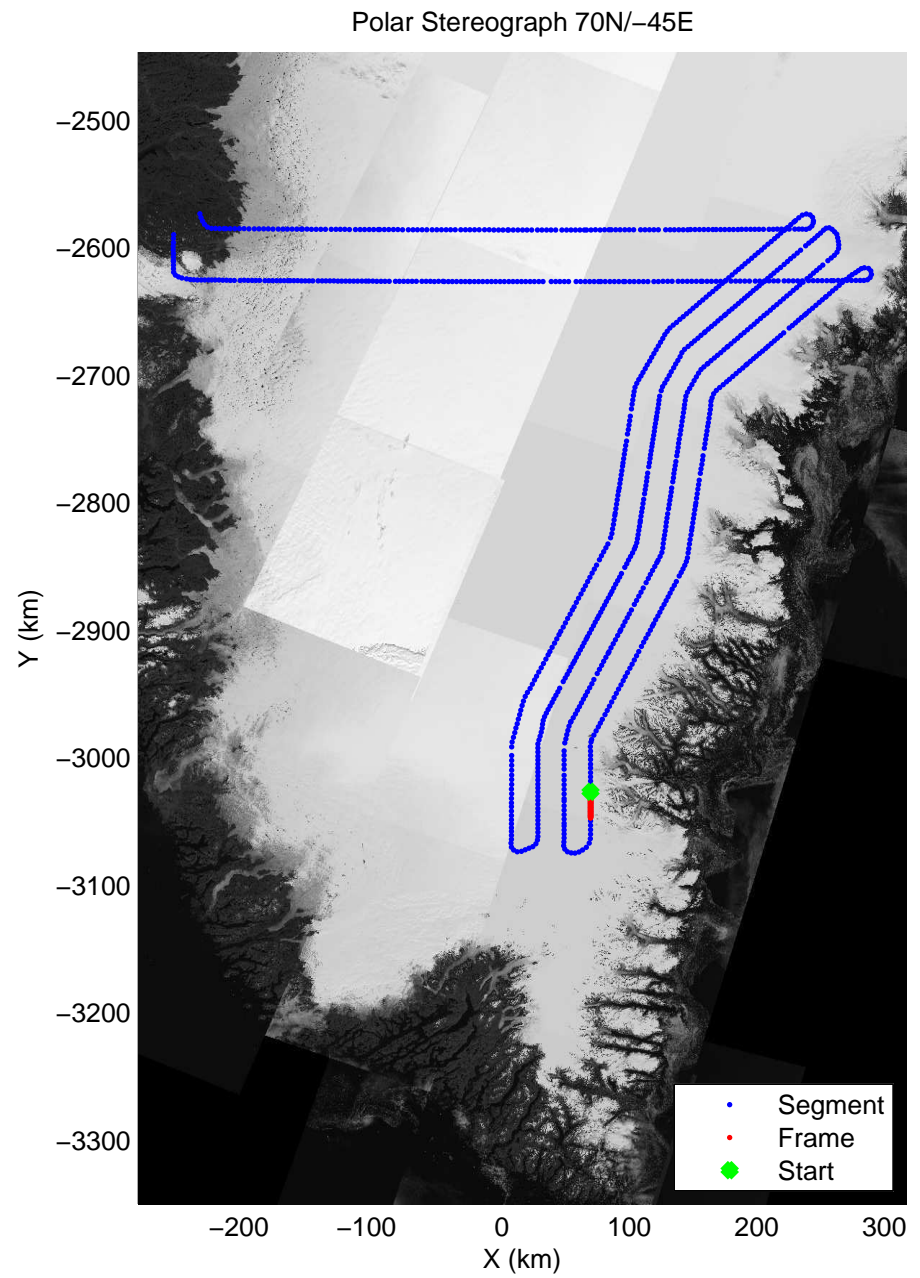

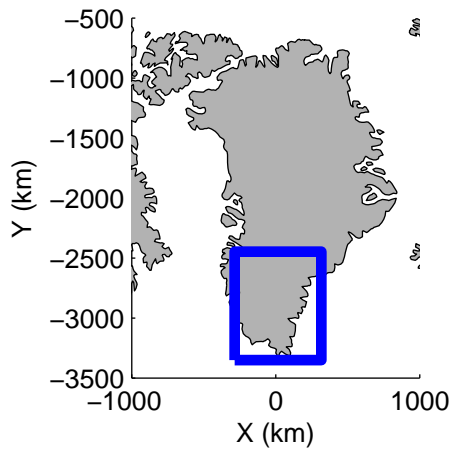
accum 2011_Greenland_P3: "SE Coastal 02" 20110412_01_052: 12:32:21.9 to 12:34:38.9 GPS






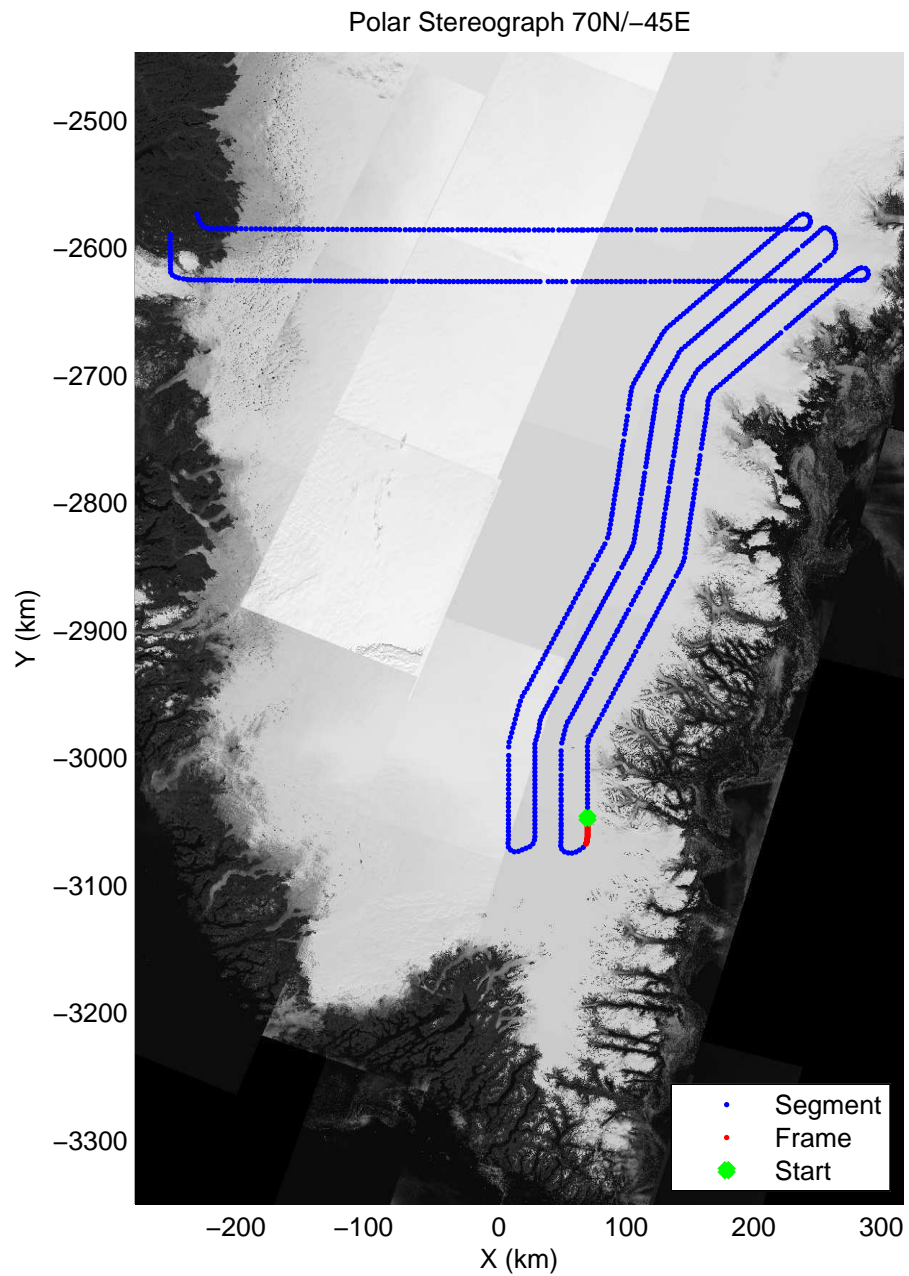
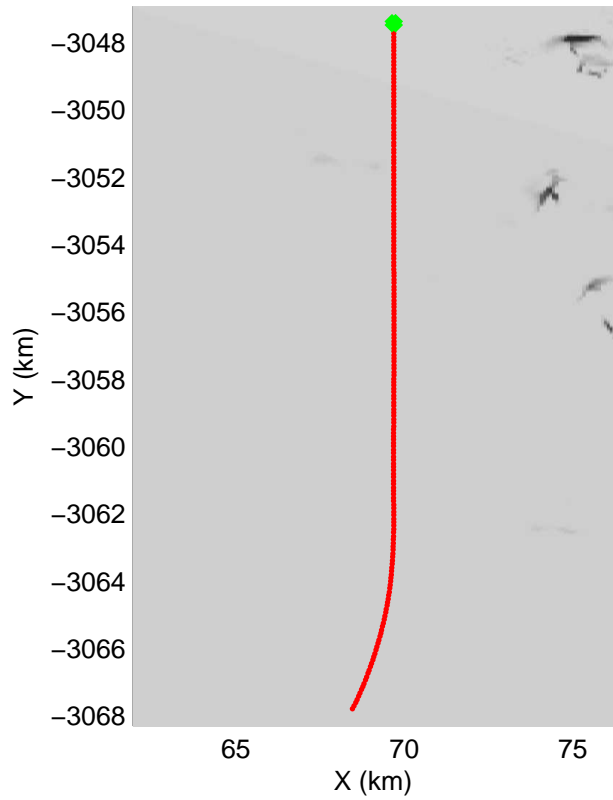
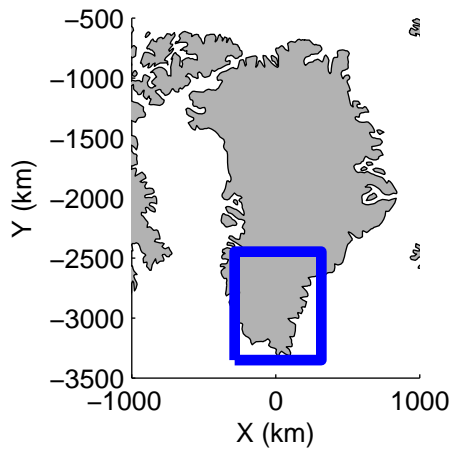
accum 2011_Greenland_P3: "SE Coastal 02" 20110412_01_053: 12:34:39.1 to 12:37:00.3 GPS






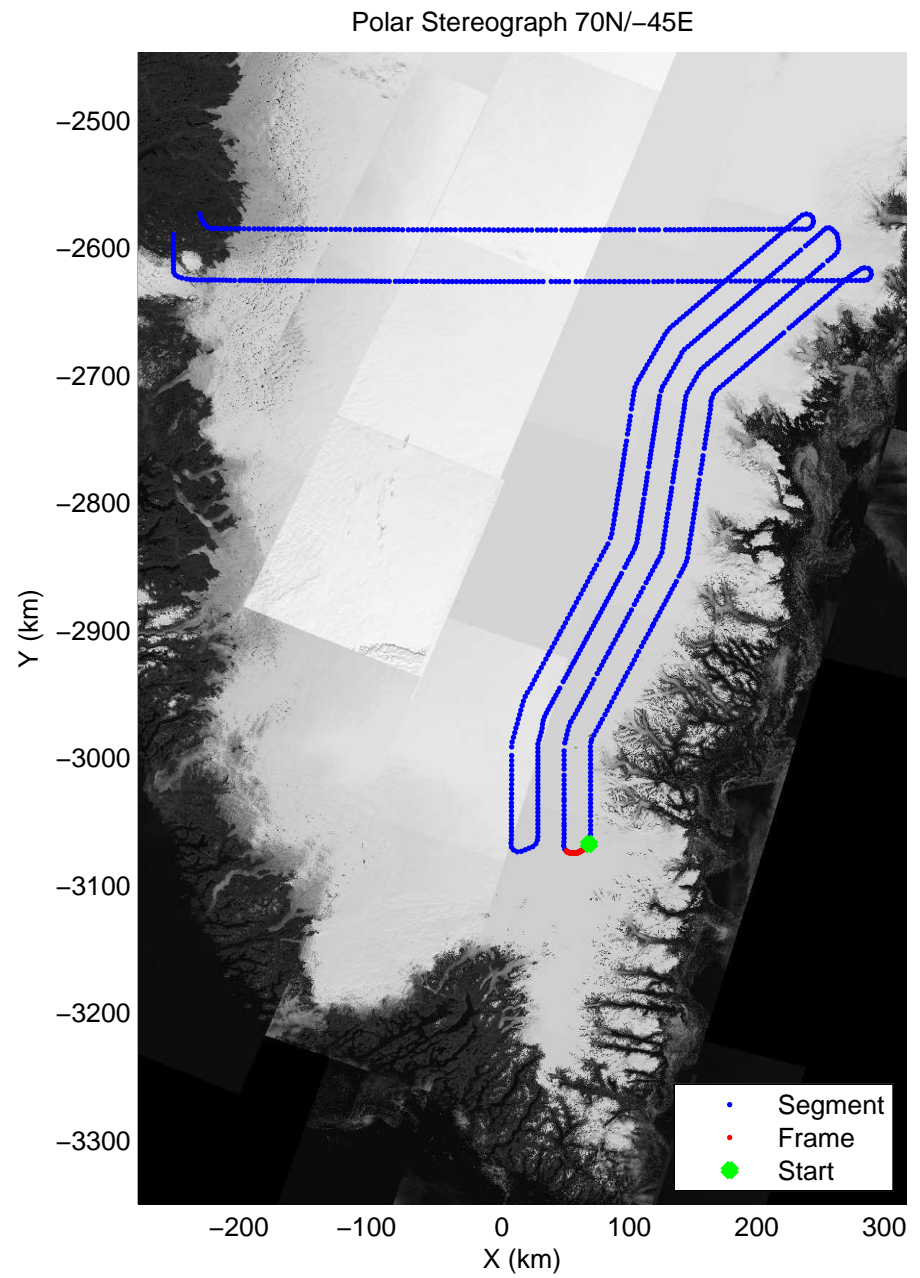
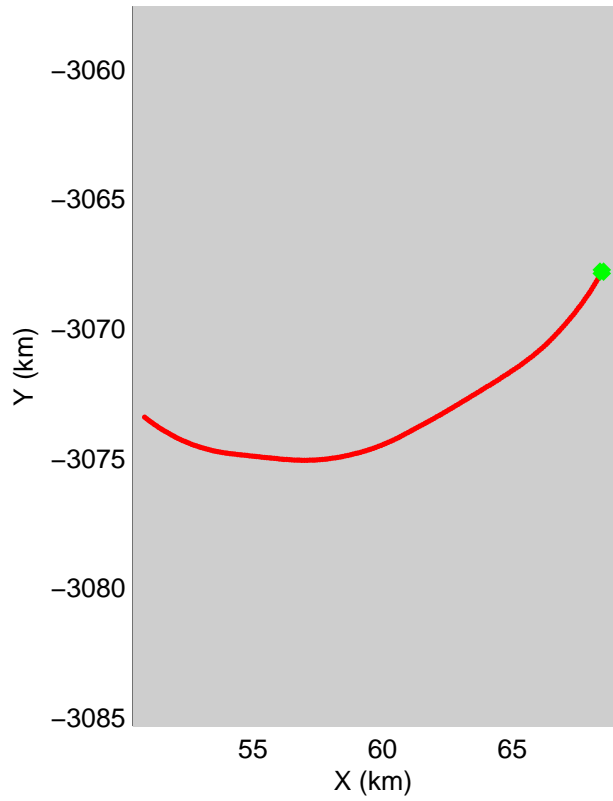
accum 2011_Greenland_P3: "SE Coastal 02" 20110412_01_054: 12:37:00.4 to 12:39:27.5 GPS






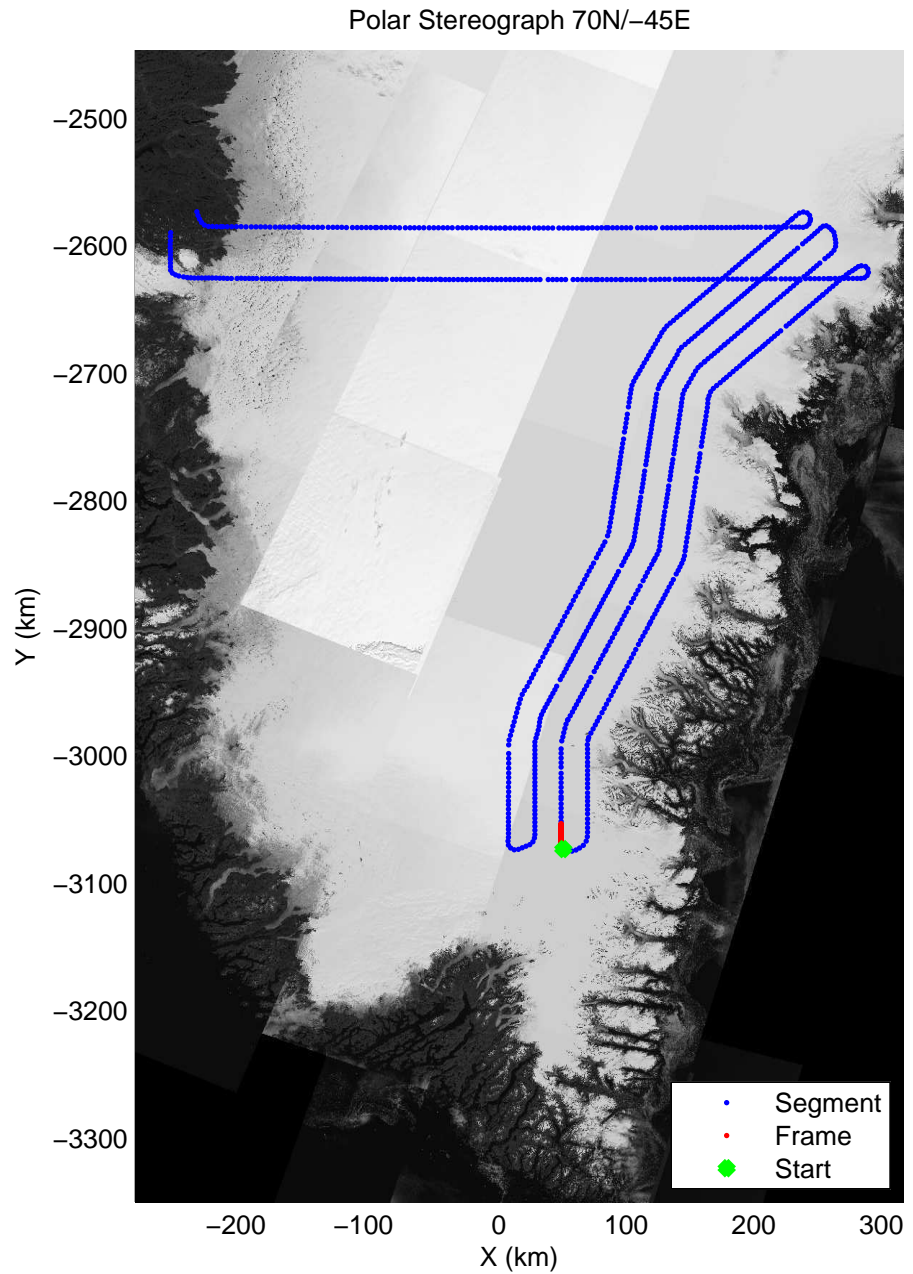
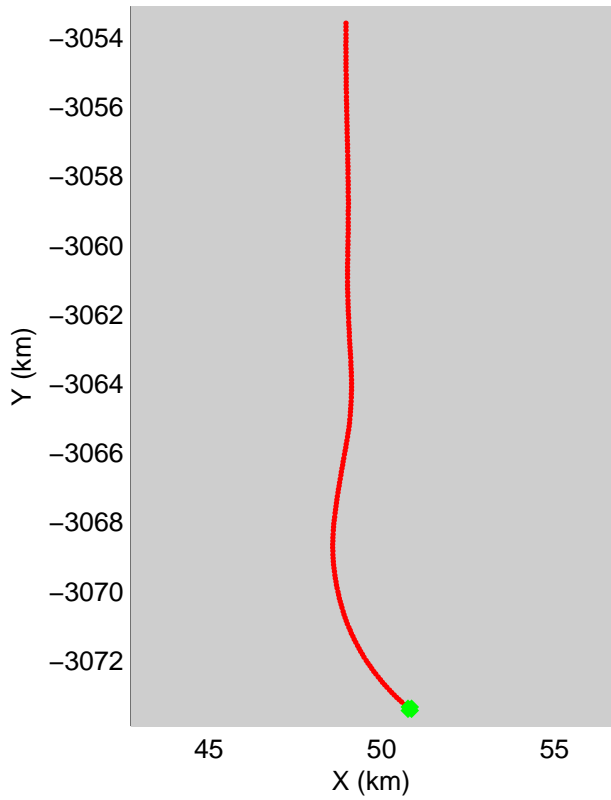
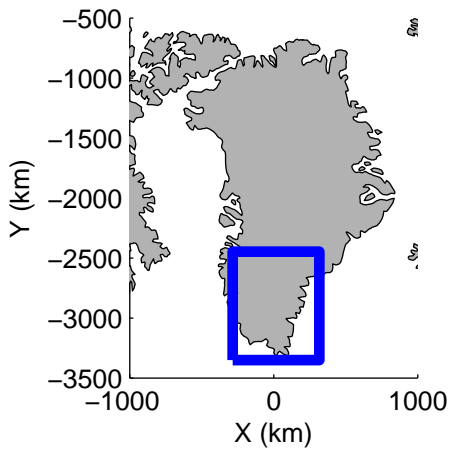
accum 2011_Greenland_P3: "SE Coastal 02" 20110412_01_055: 12:39:27.7 to 12:41:46.2 GPS






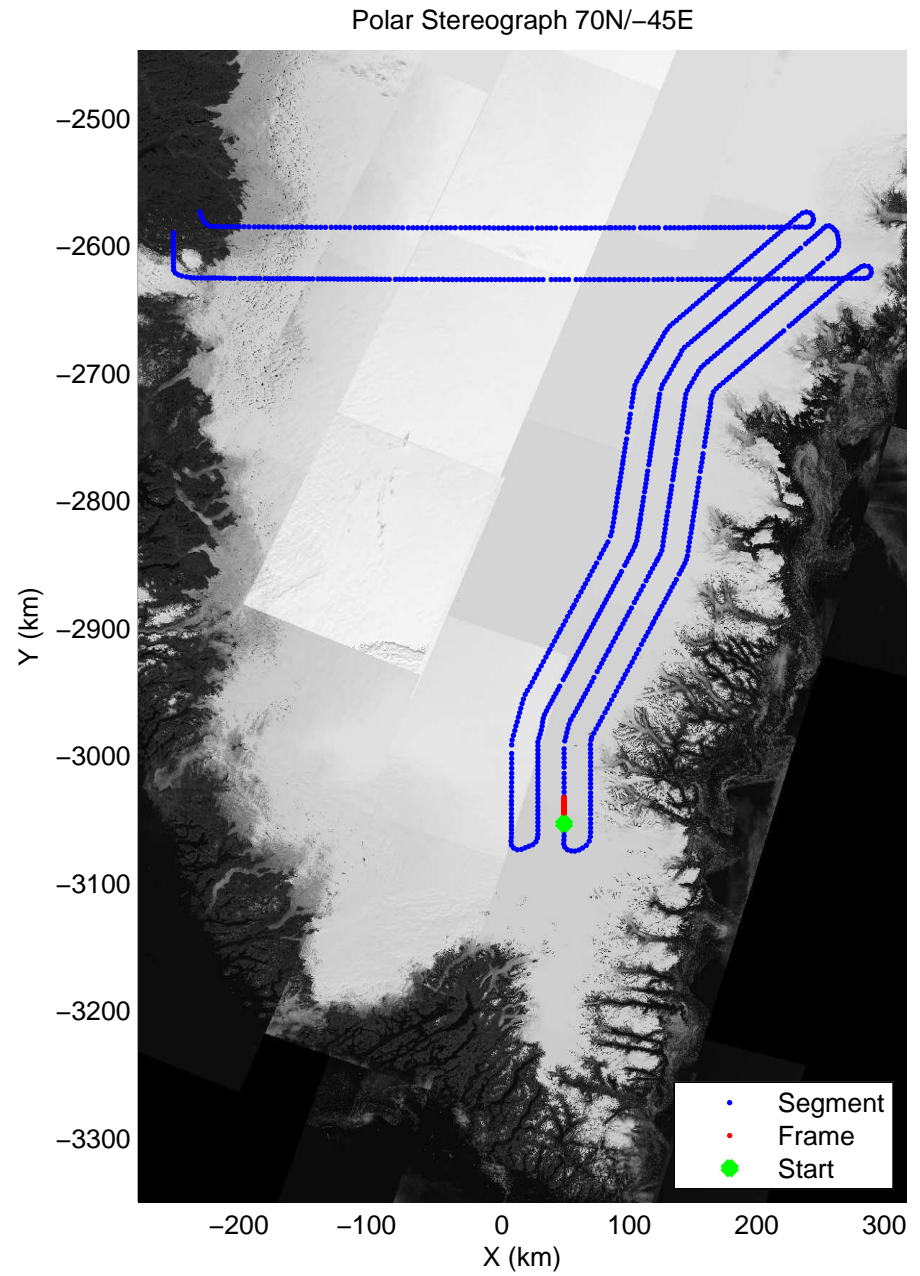
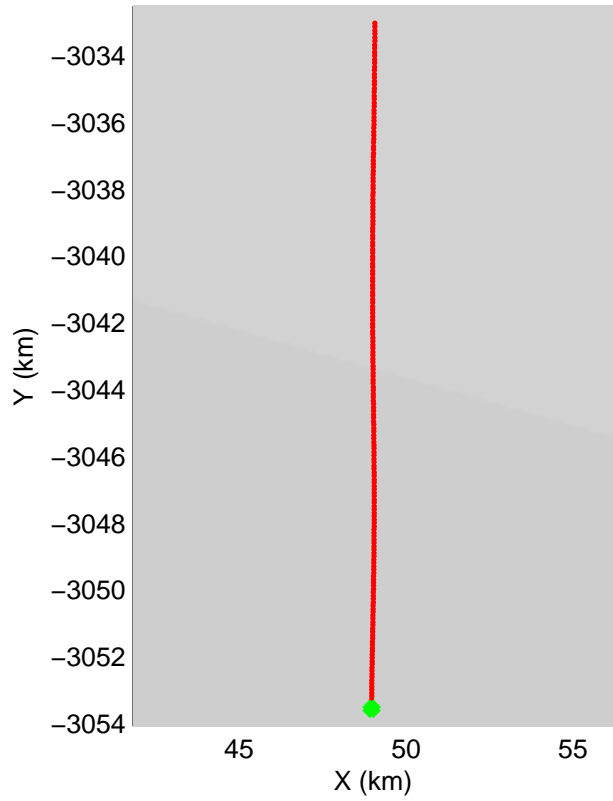
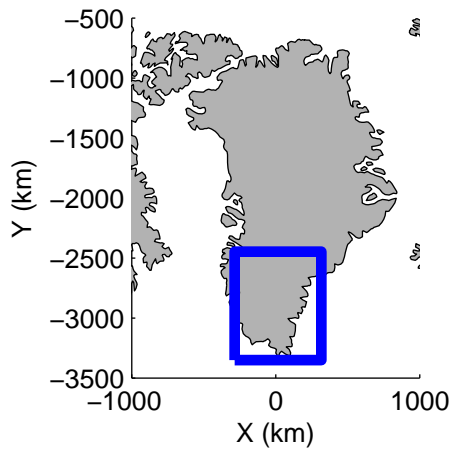
accum 2011_Greenland_P3: "SE Coastal 02" 20110412_01_056: 12:41:46.3 to 12:44:14.7 GPS






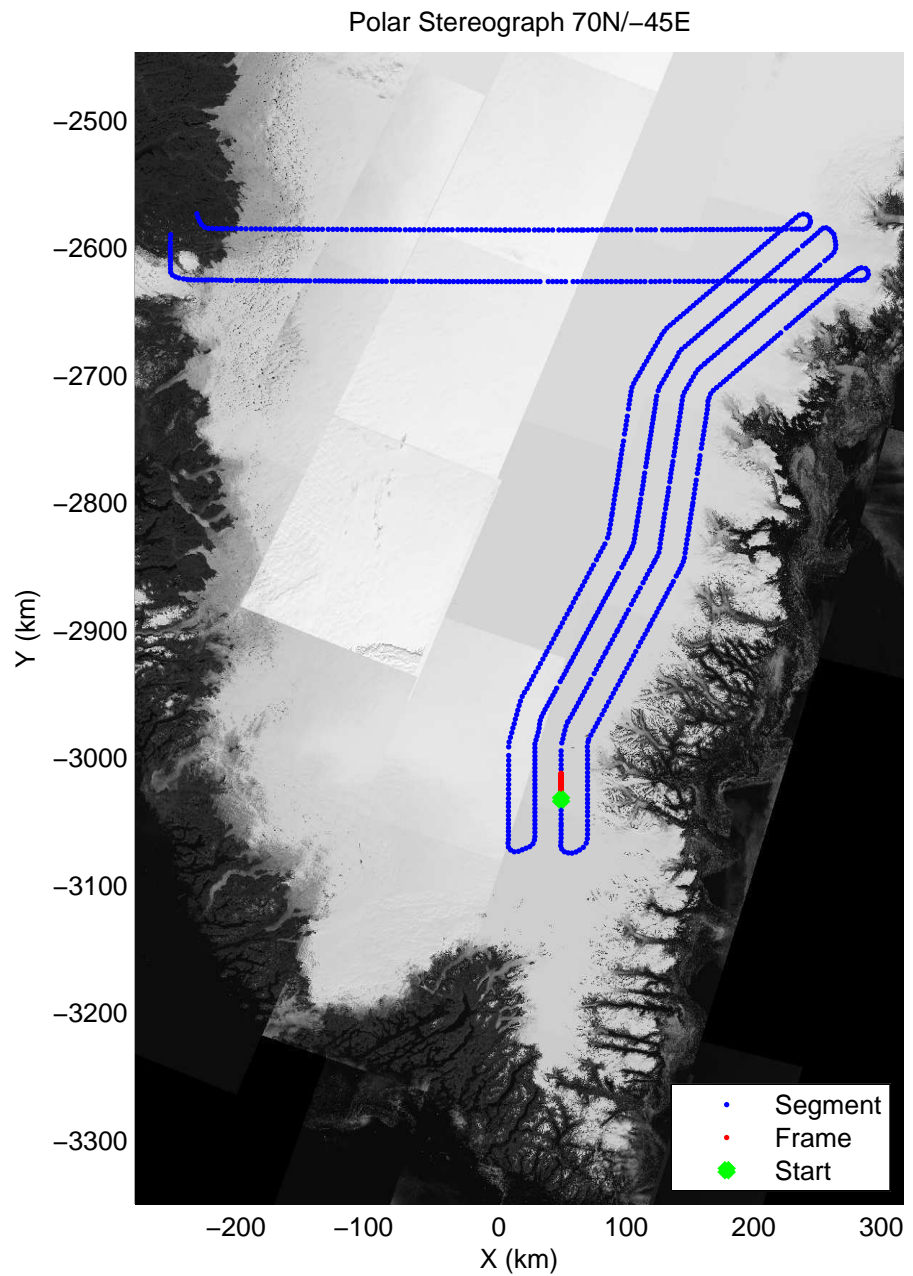
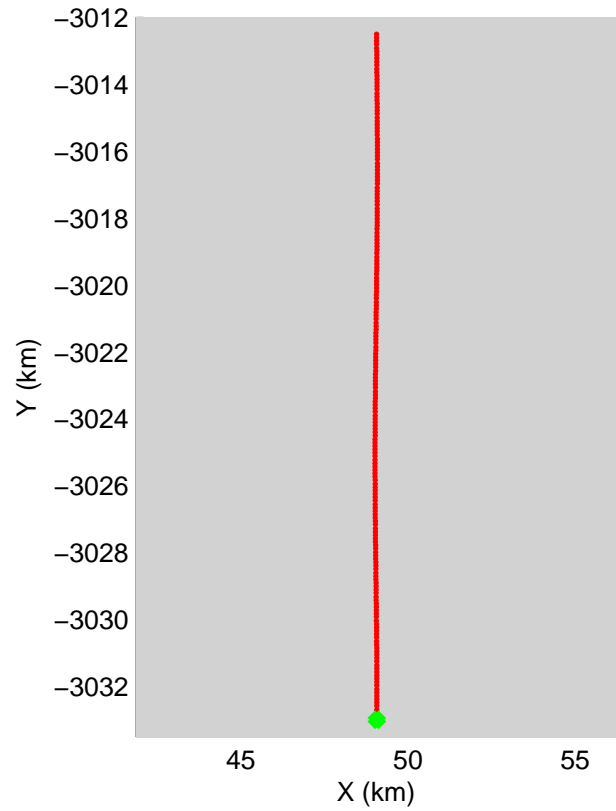
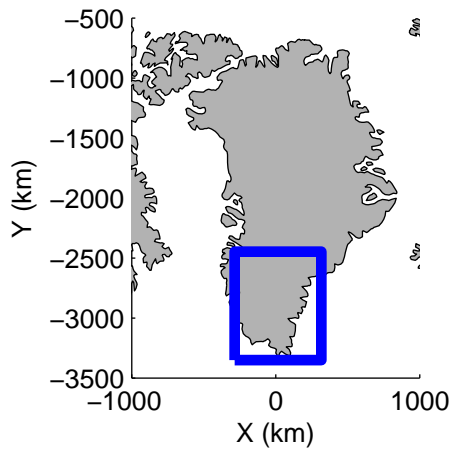
accum 2011_Greenland_P3: "SE Coastal 02" 20110412_01_057: 12:44:14.8 to 12:46:52.3 GPS






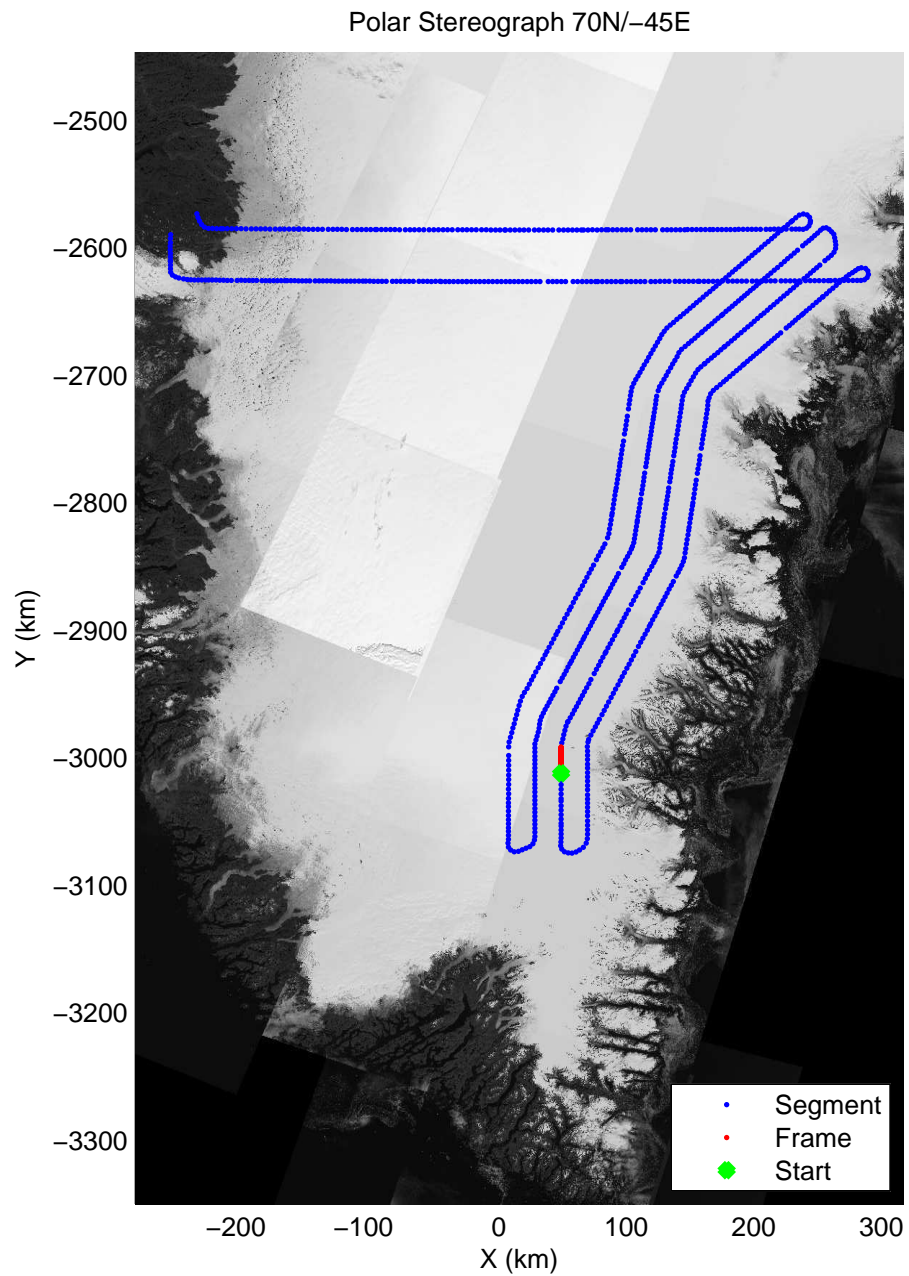
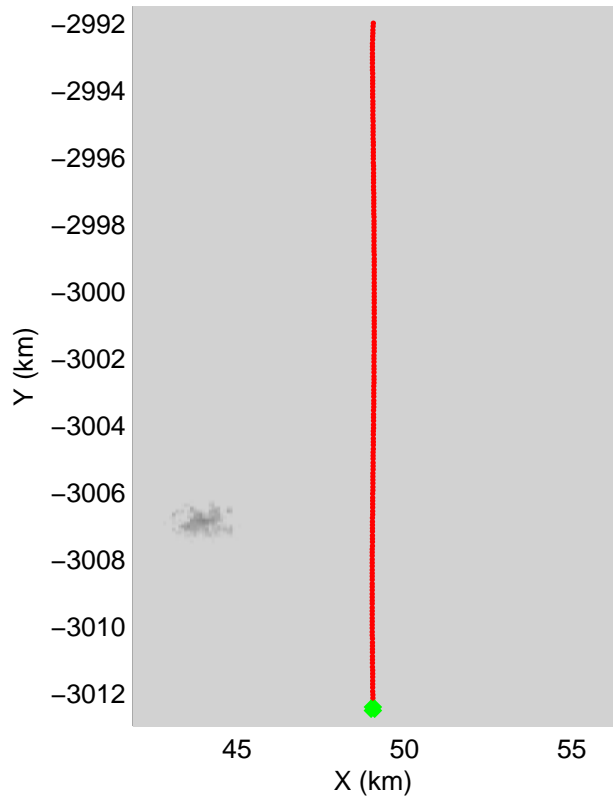
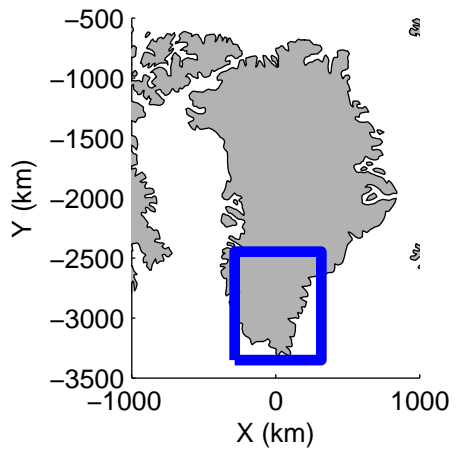
accum 2011_Greenland_P3: "SE Coastal 02" 20110412_01_058: 12:46:52.5 to 12:49:12.2 GPS






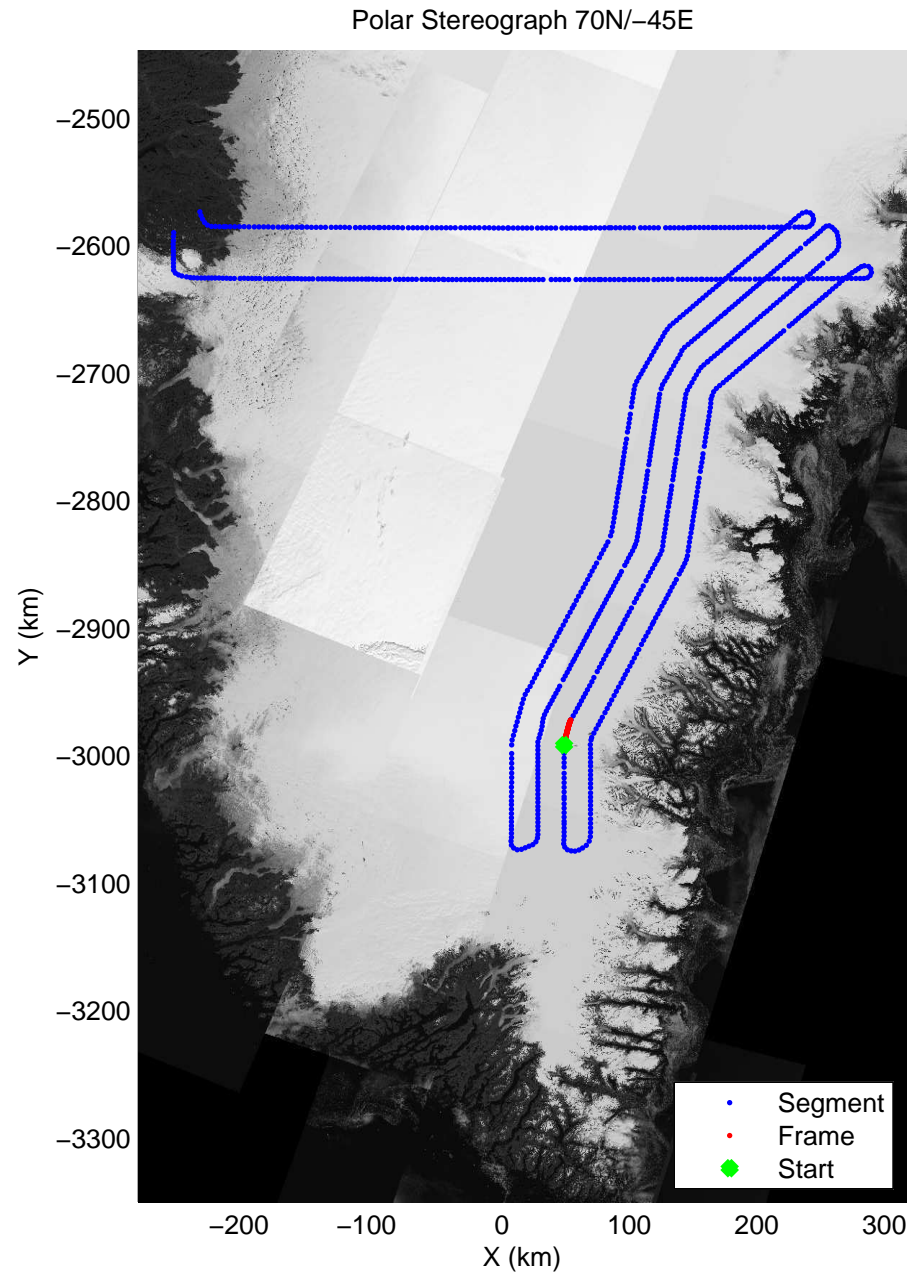
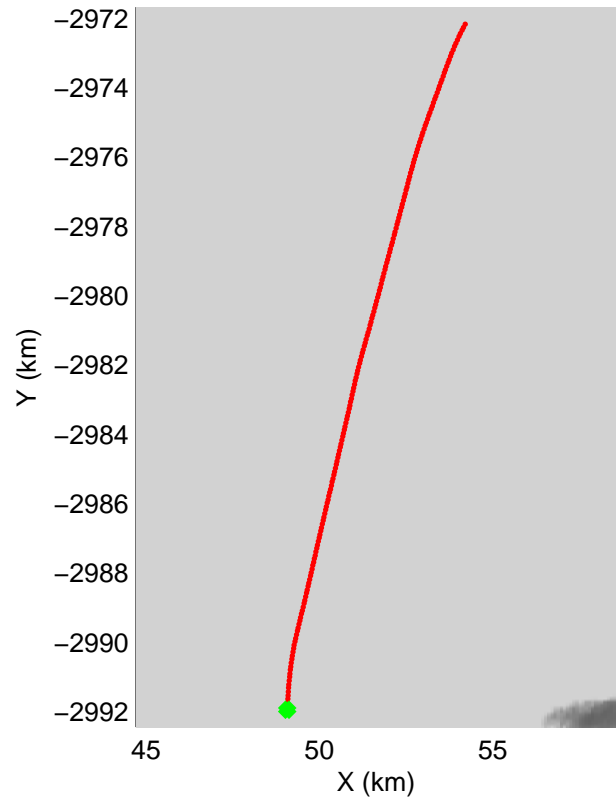
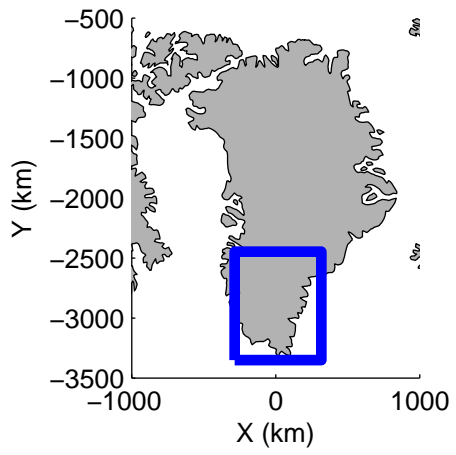
accum 2011_Greenland_P3: "SE Coastal 02" 20110412_01_059: 12:49:12.4 to 12:51:23.7 GPS






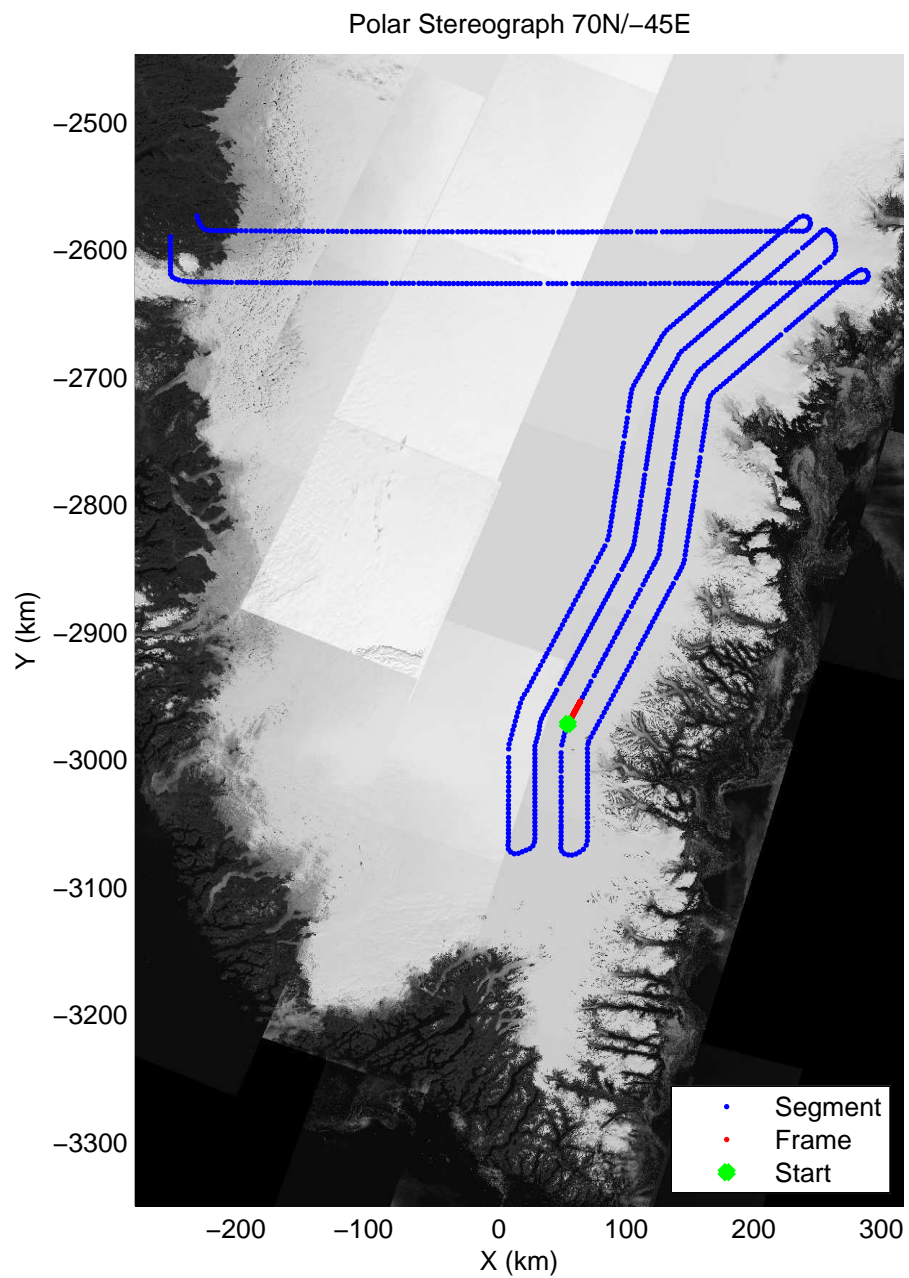
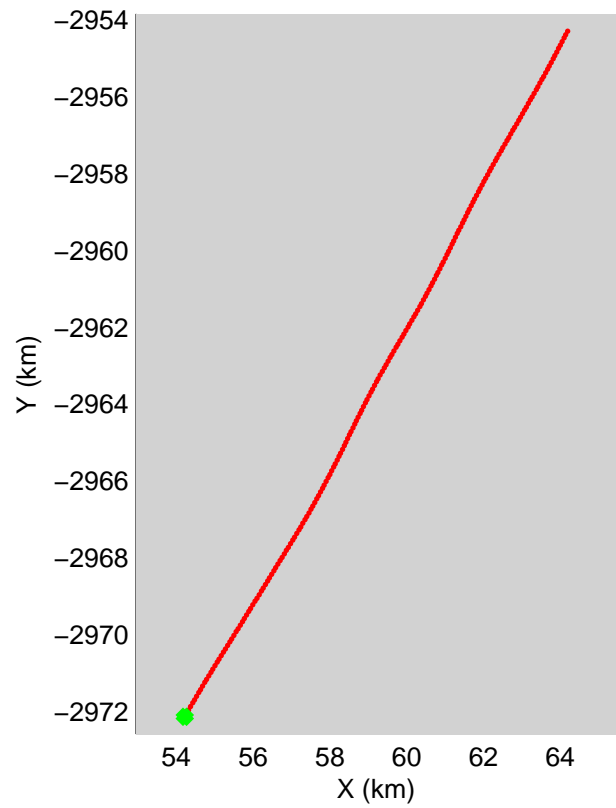
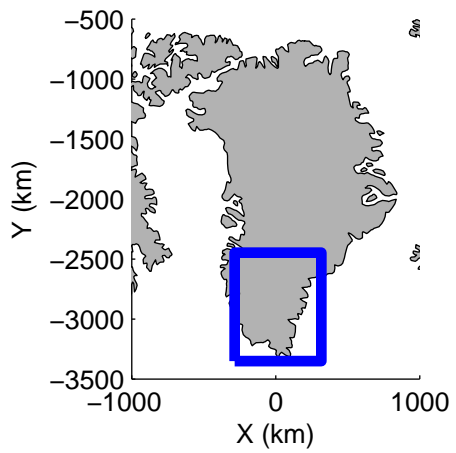
accum 2011_Greenland_P3: "SE Coastal 02" 20110412_01_060: 12:51:23.8 to 12:53:38.5 GPS






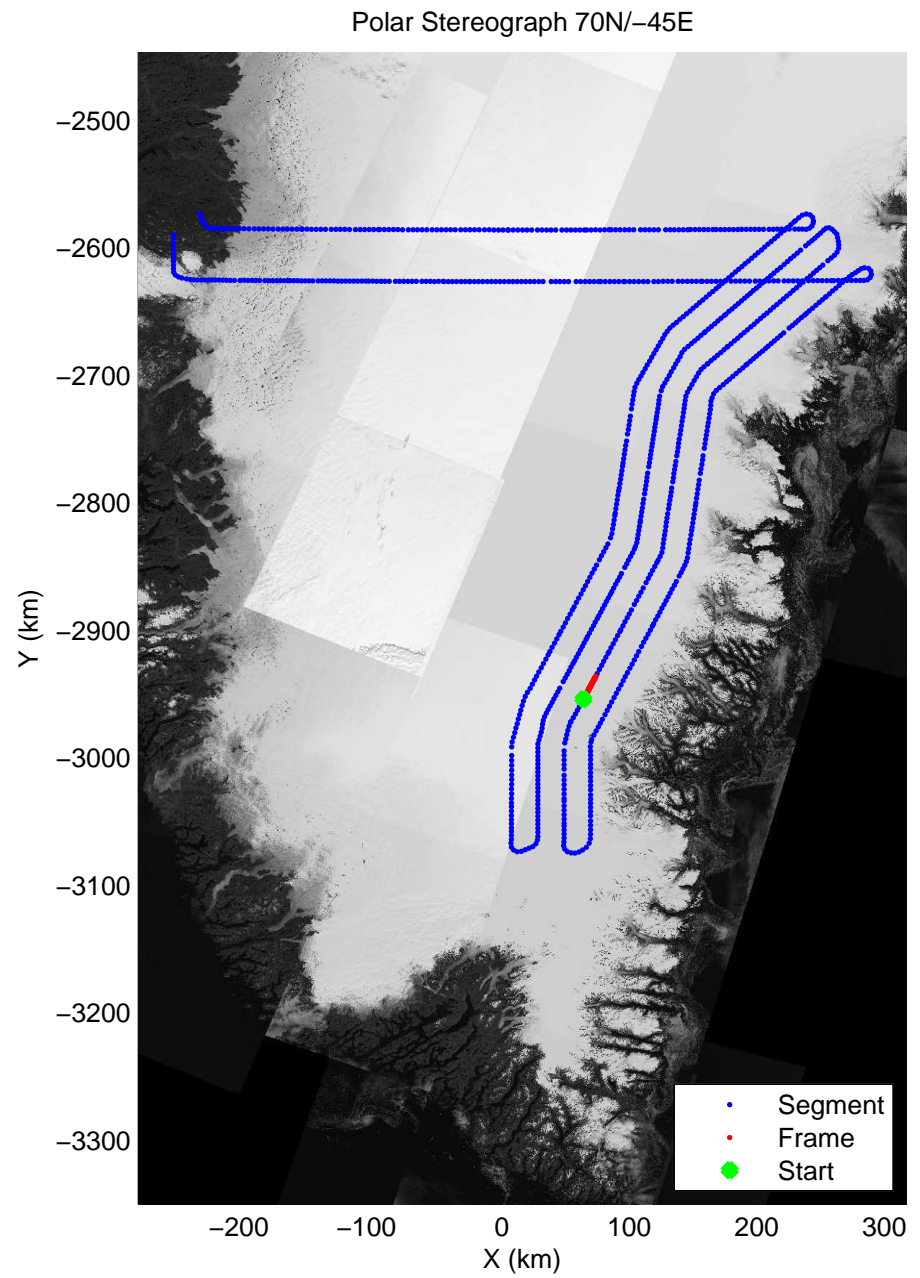
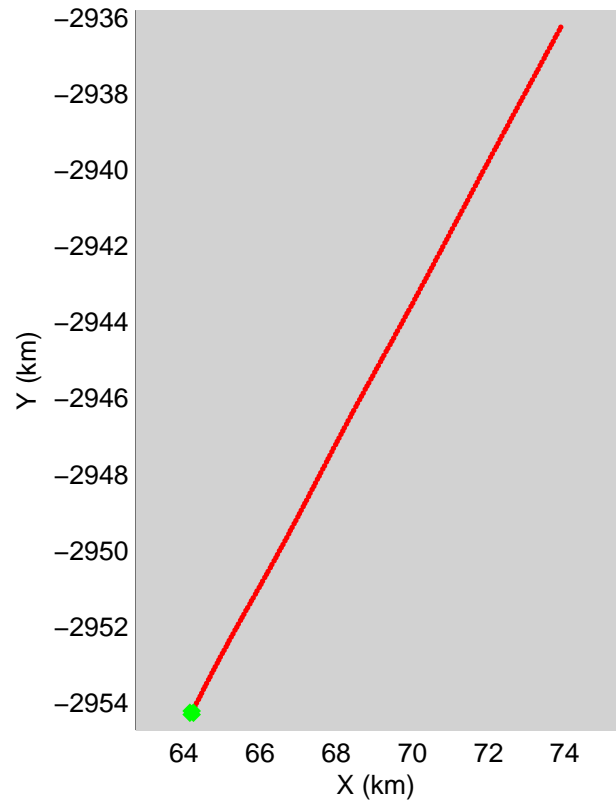
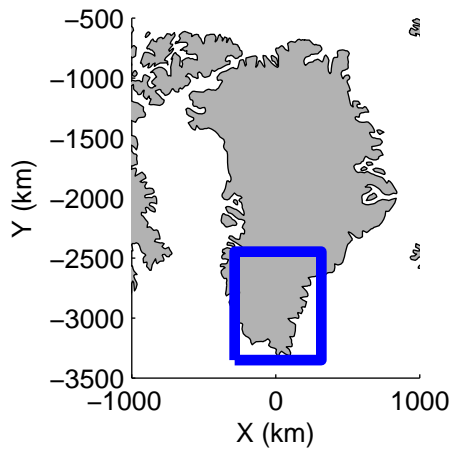
accum 2011_Greenland_P3: "SE Coastal 02" 20110412_01_061: 12:53:38.7 to 12:56:01.9 GPS






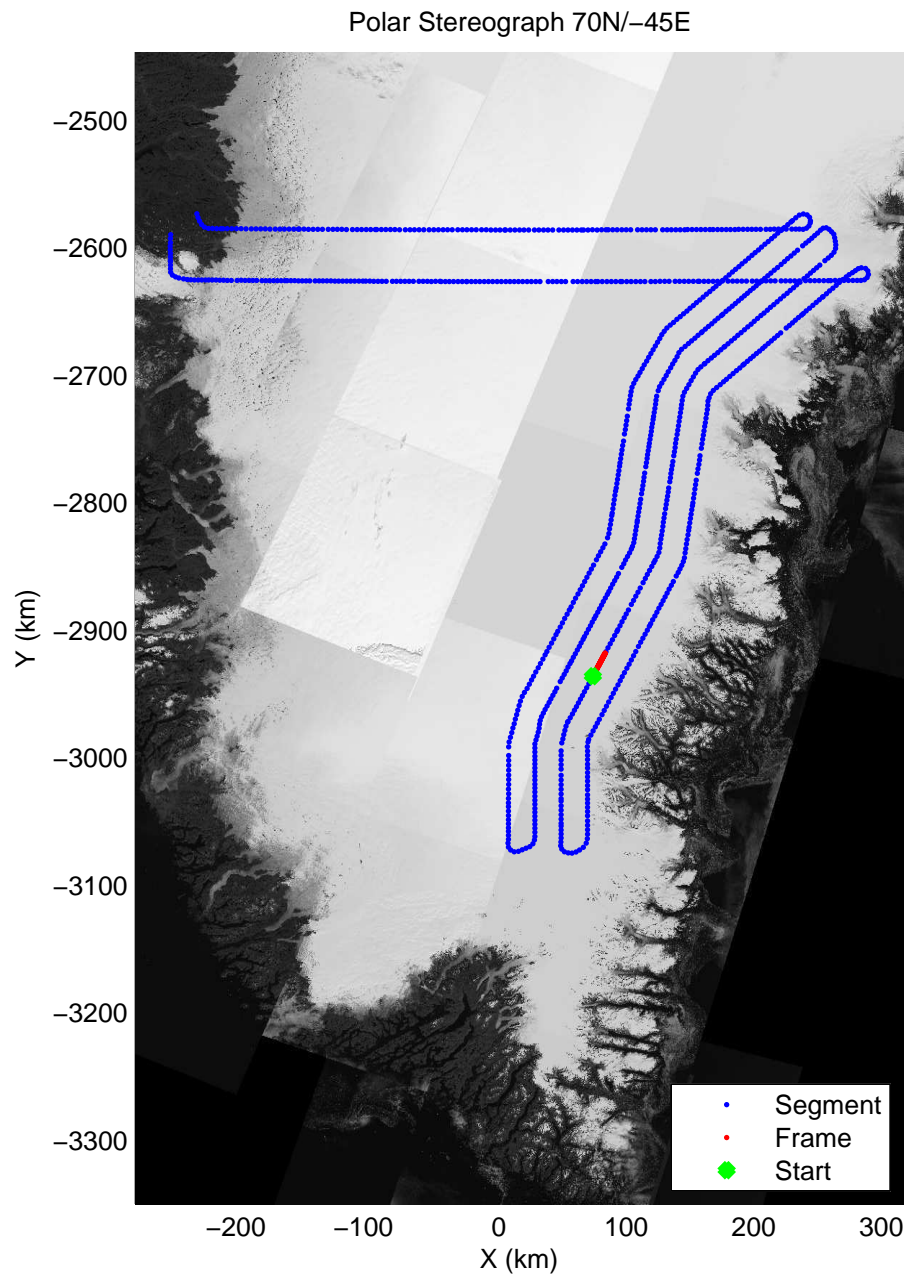
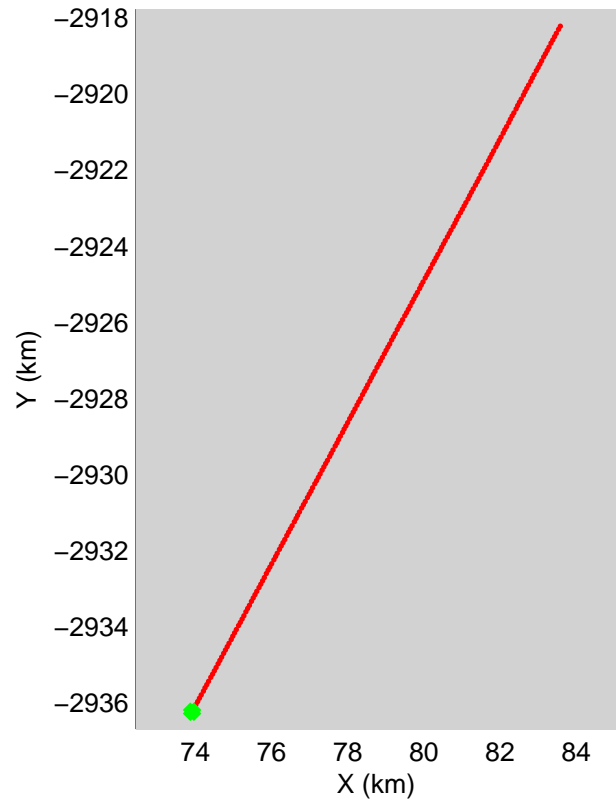
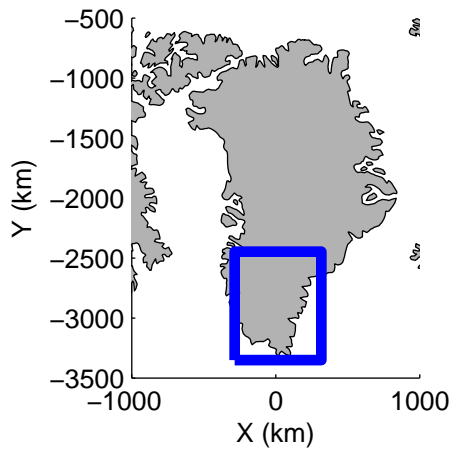
accum 2011_Greenland_P3: "SE Coastal 02" 20110412_01_062: 12:56:02.1 to 12:58:26.5 GPS






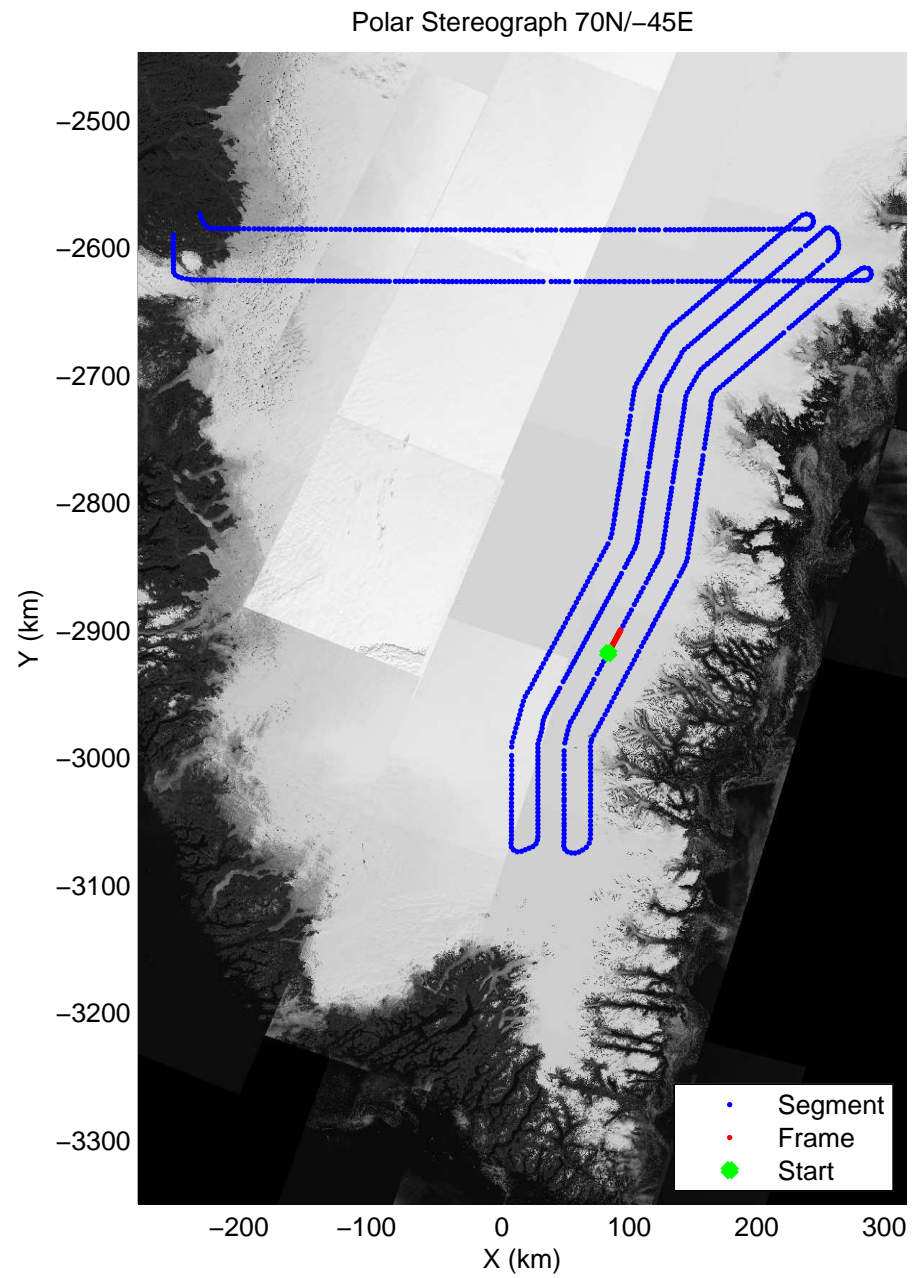
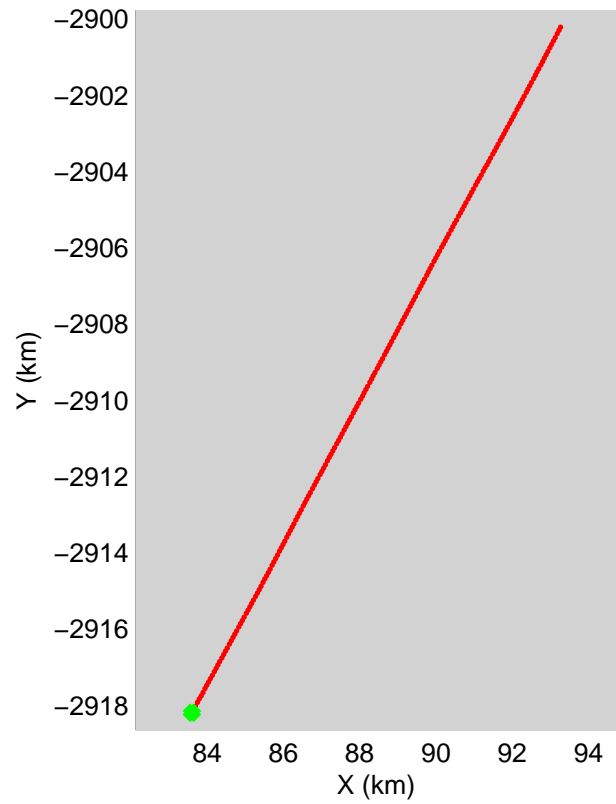
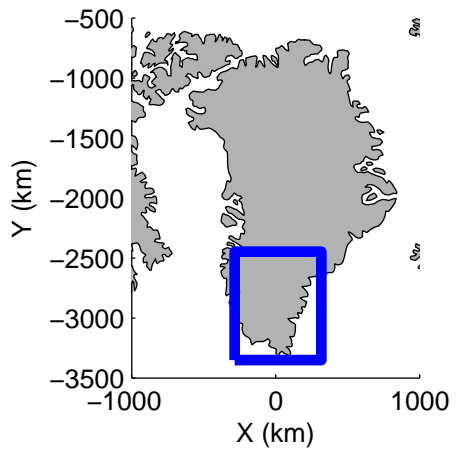
accum 2011_Greenland_P3: "SE Coastal 02" 20110412_01_063: 12:58:26.7 to 13:00:43.8 GPS






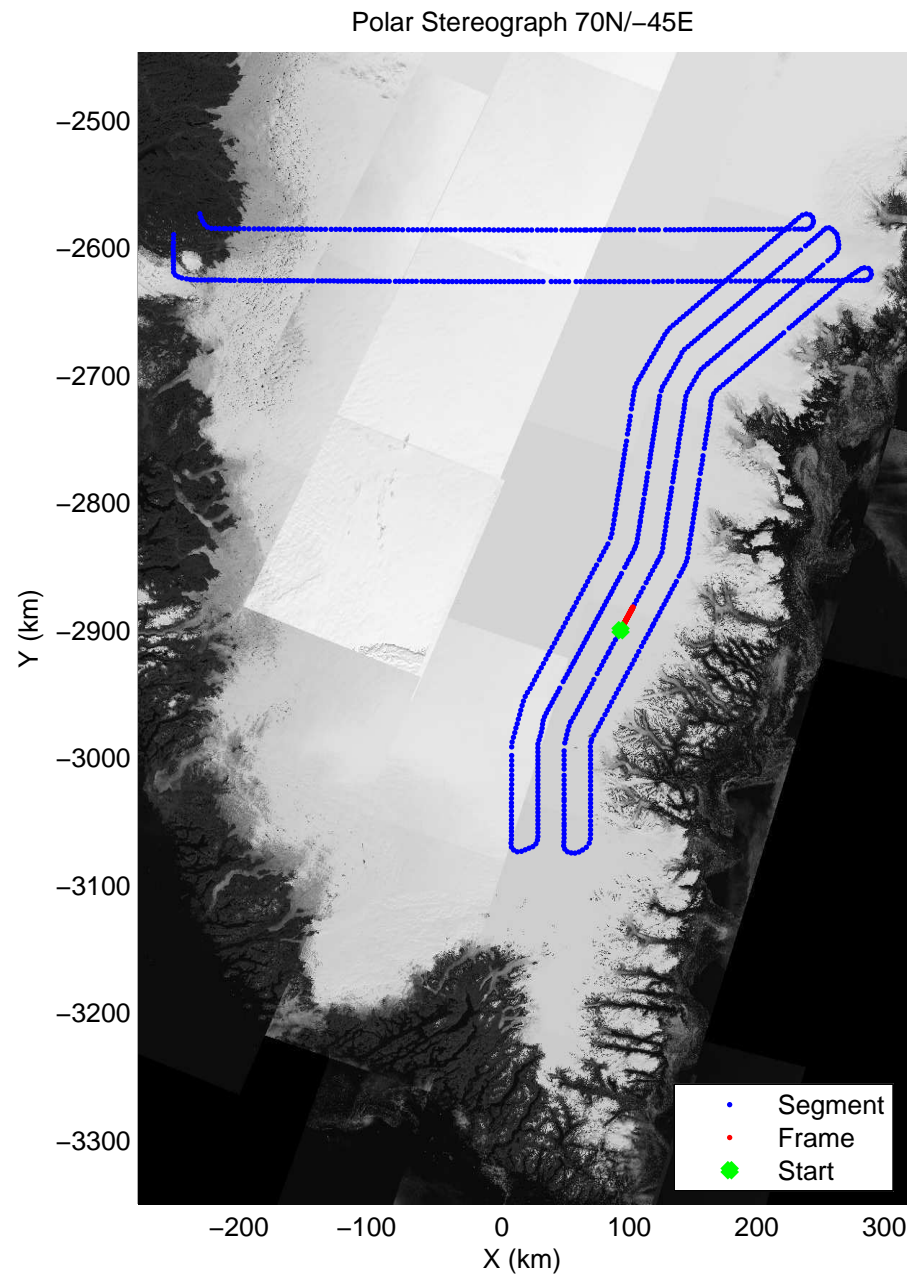
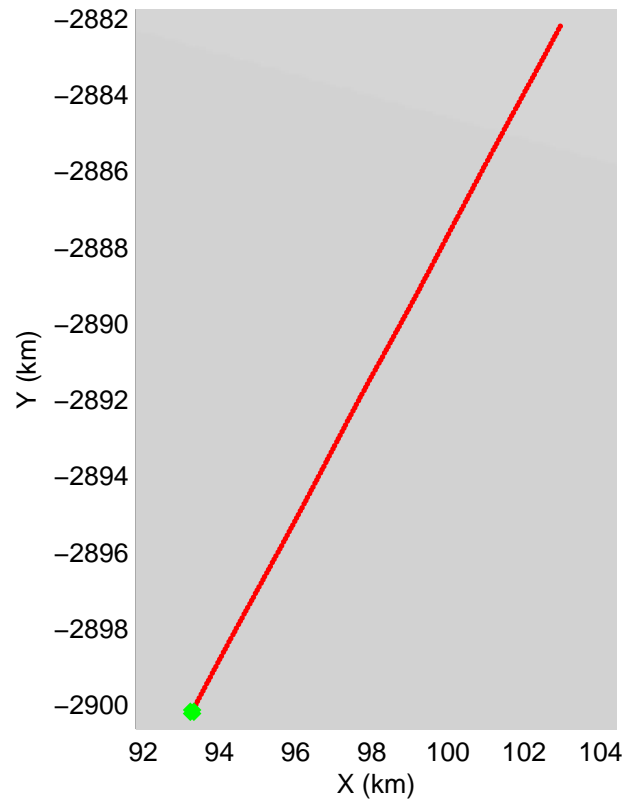
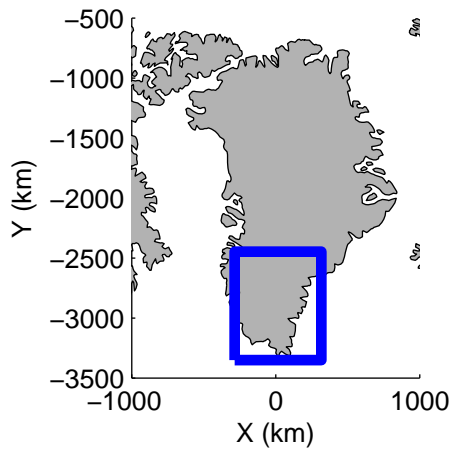
accum 2011_Greenland_P3: "SE Coastal 02" 20110412_01_064: 13:00:44.1 to 13:02:58.2 GPS






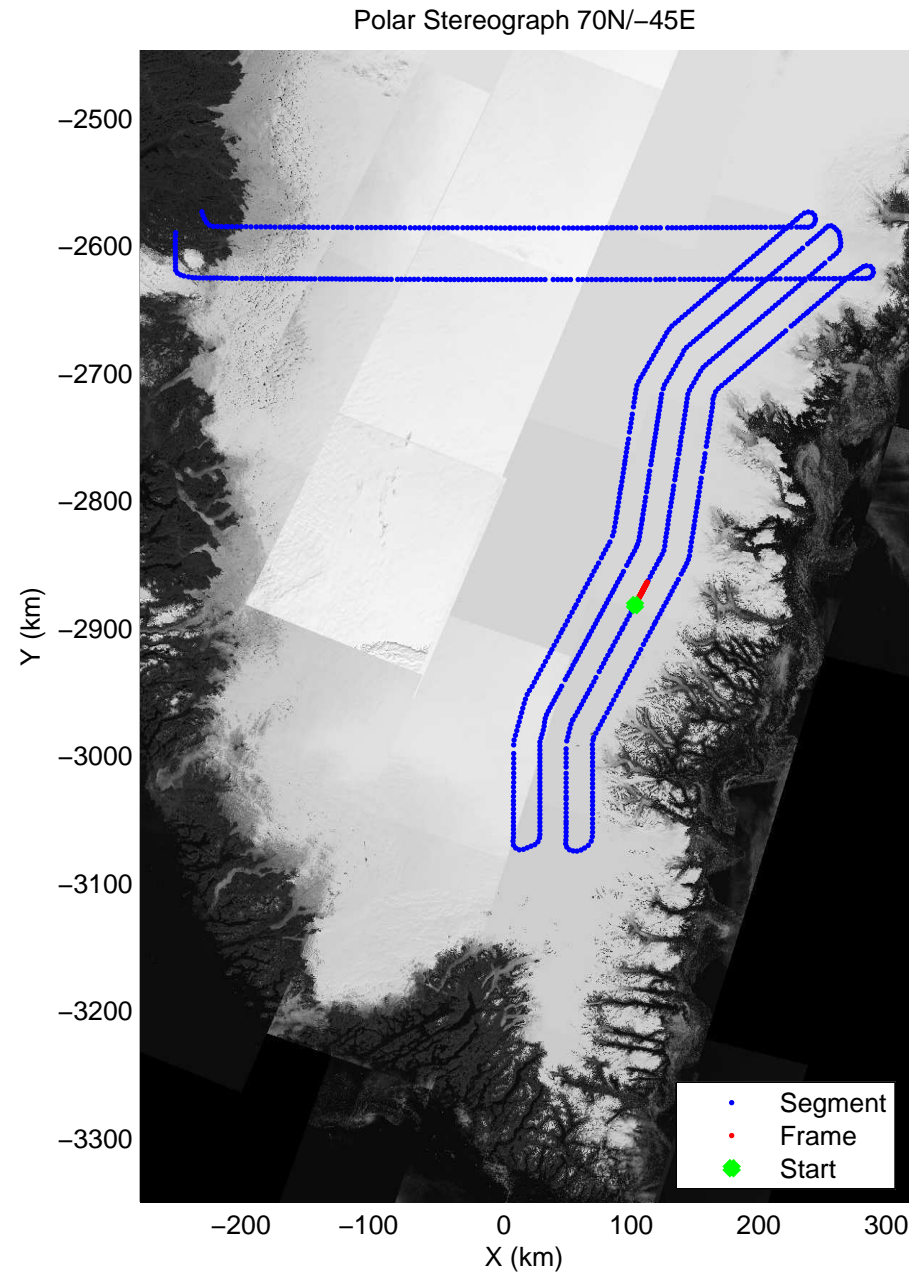
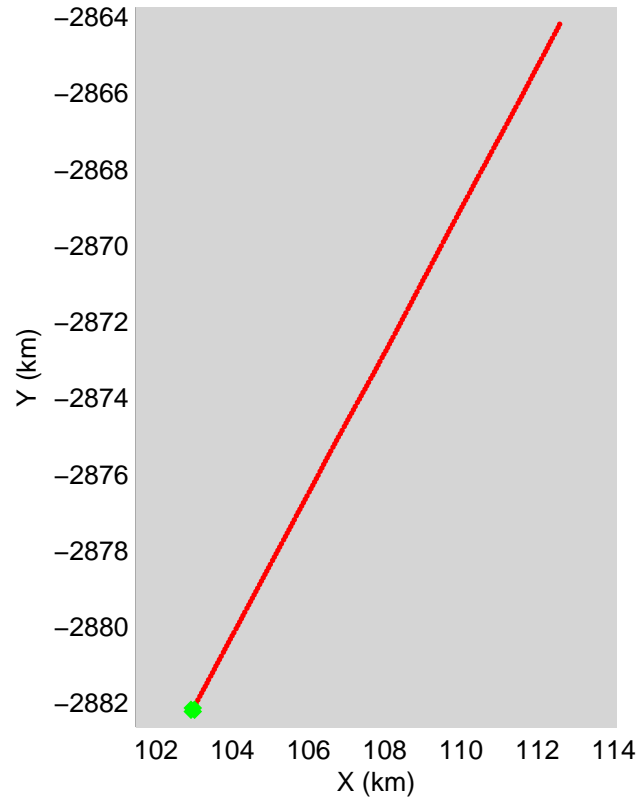
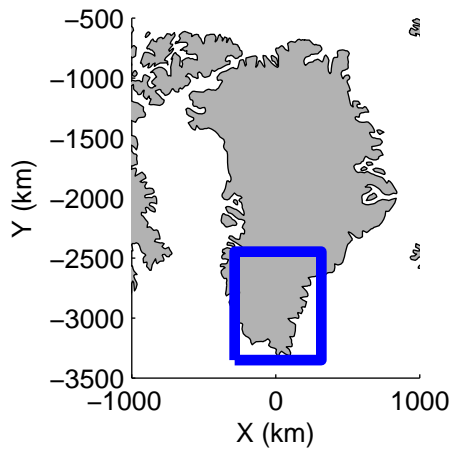
accum 2011_Greenland_P3: "SE Coastal 02" 20110412_01_065: 13:02:58.4 to 13:05:11.5 GPS






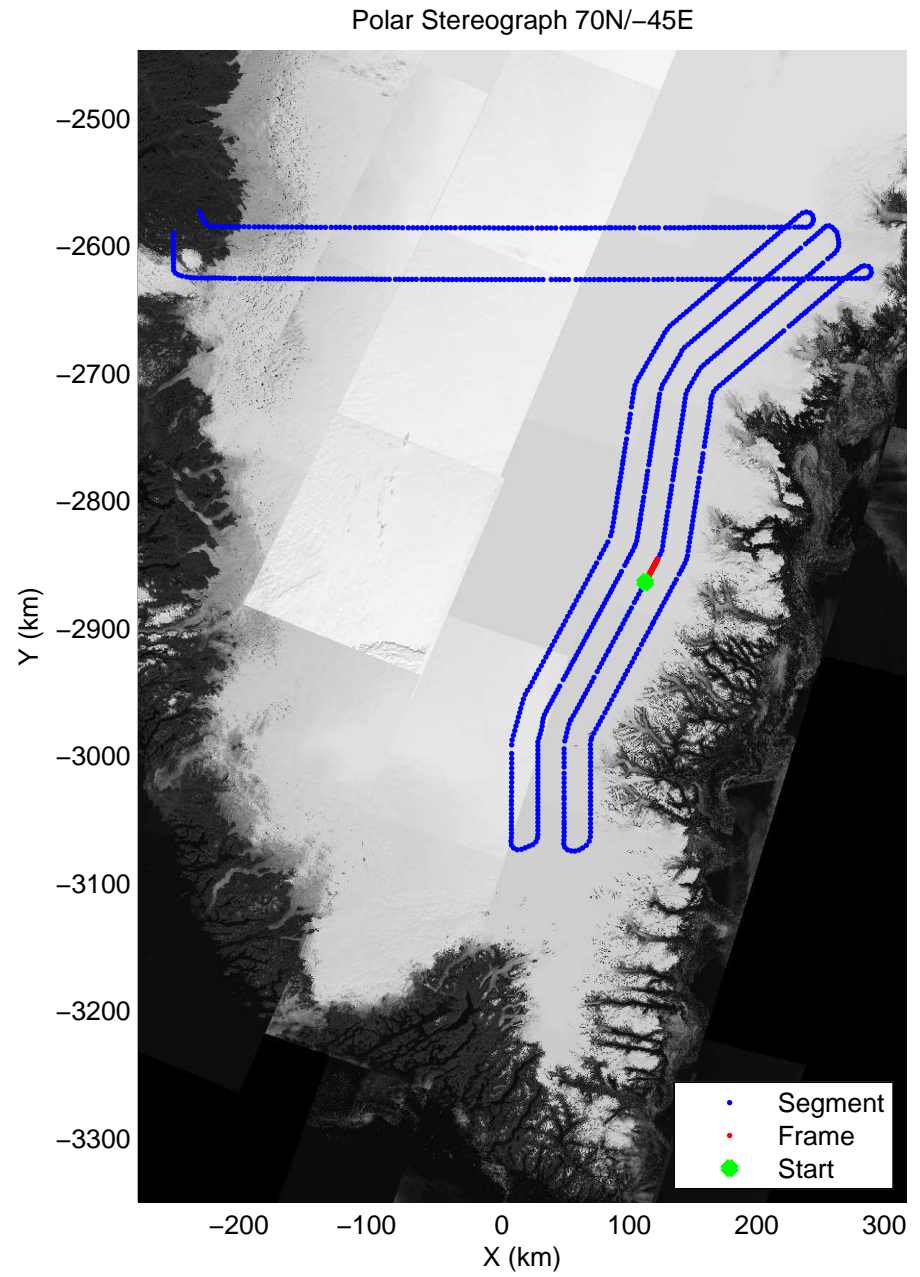
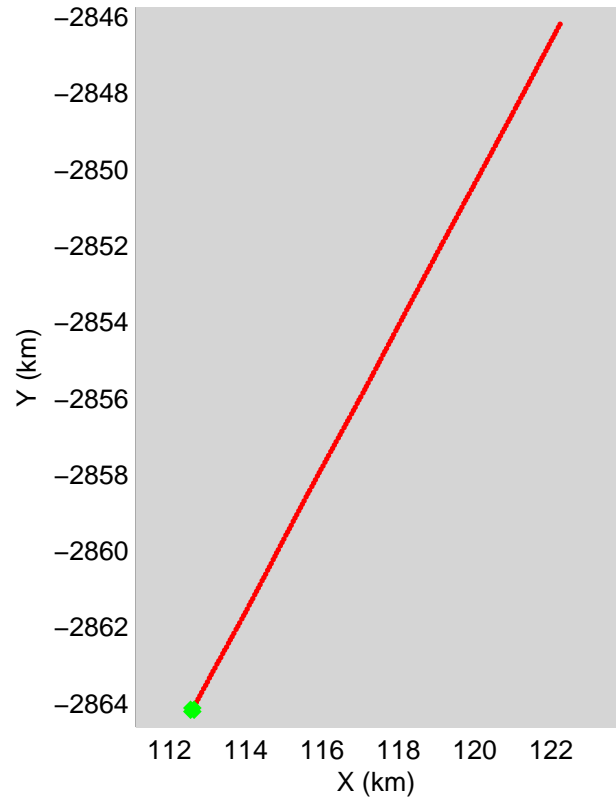
accum 2011_Greenland_P3: "SE Coastal 02" 20110412_01_066: 13:05:11.7 to 13:07:27.8 GPS






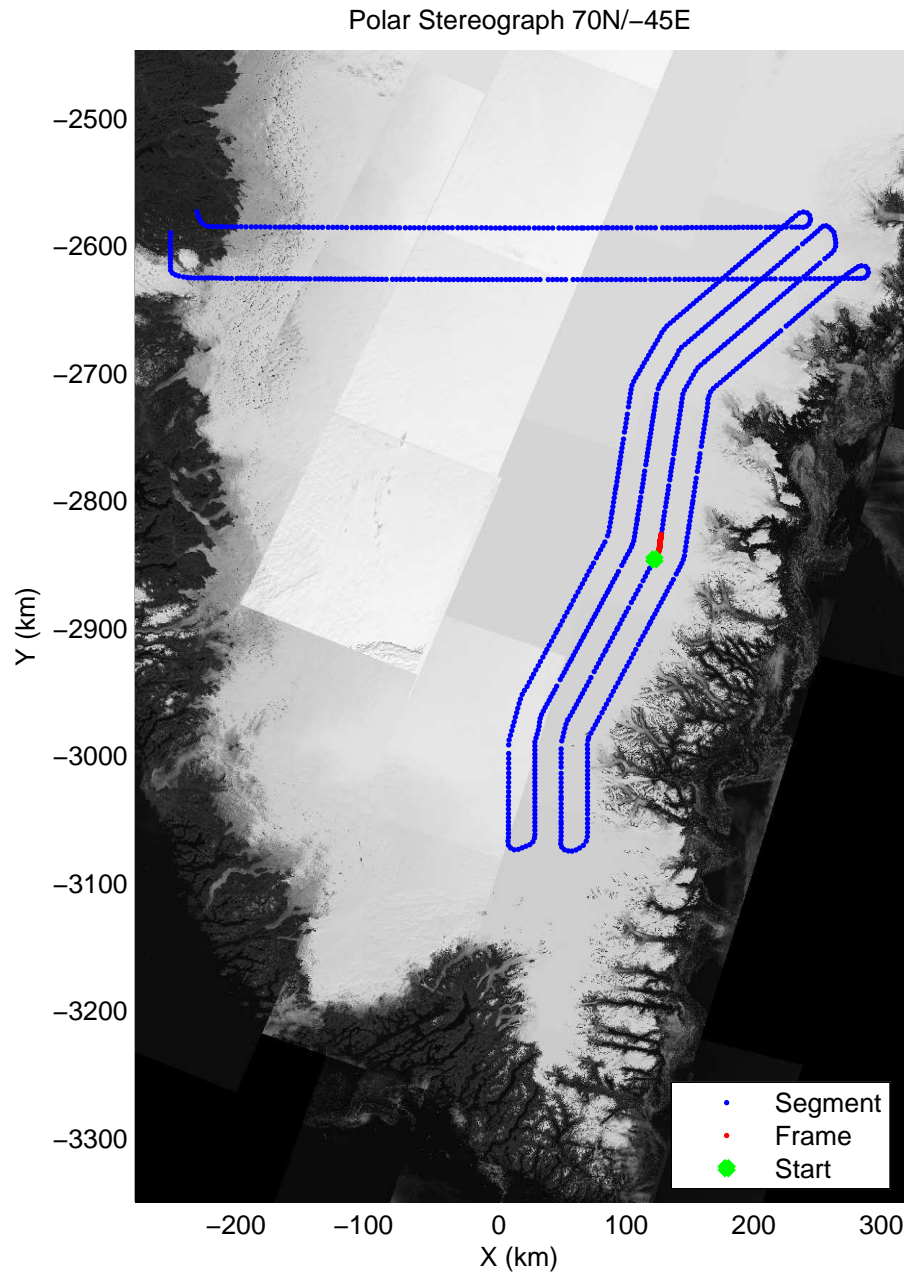
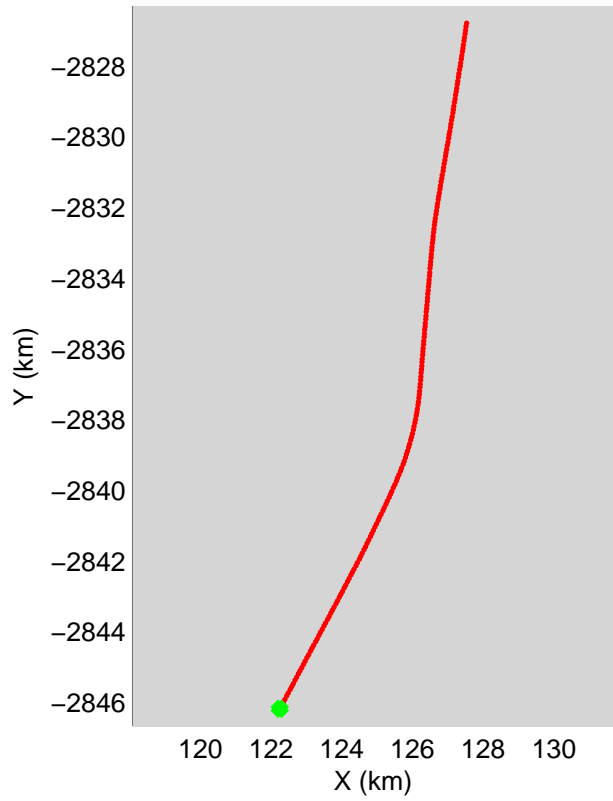
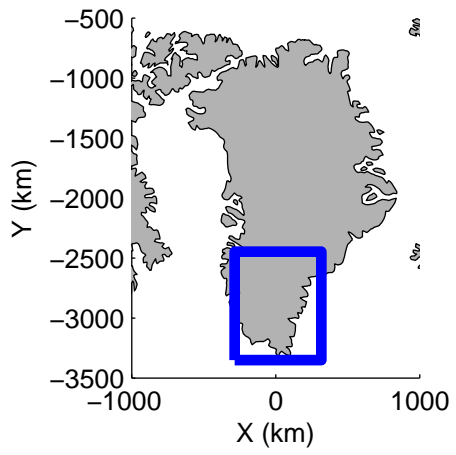
accum 2011_Greenland_P3: "SE Coastal 02" 20110412_01_067: 13:07:28.0 to 13:09:39.2 GPS






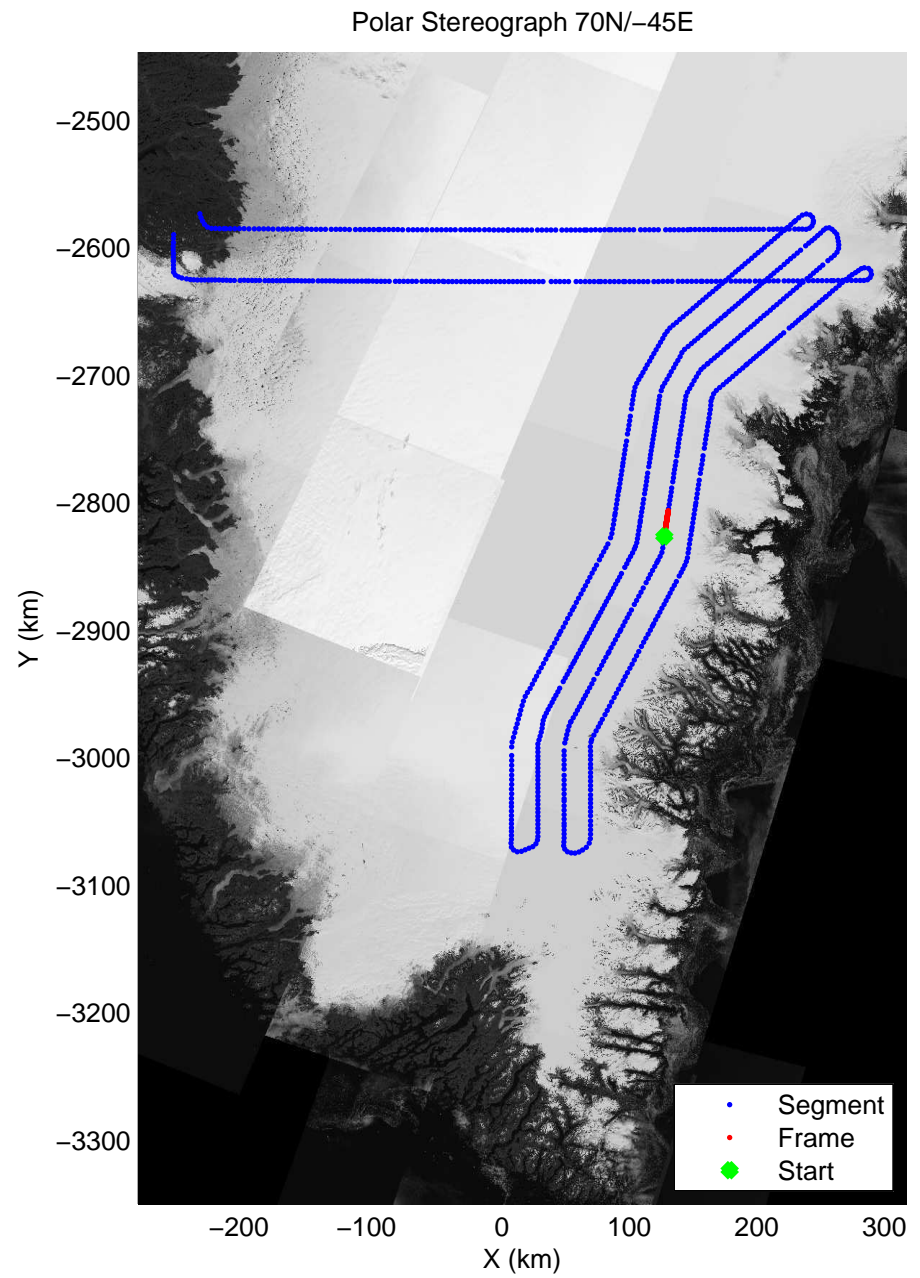
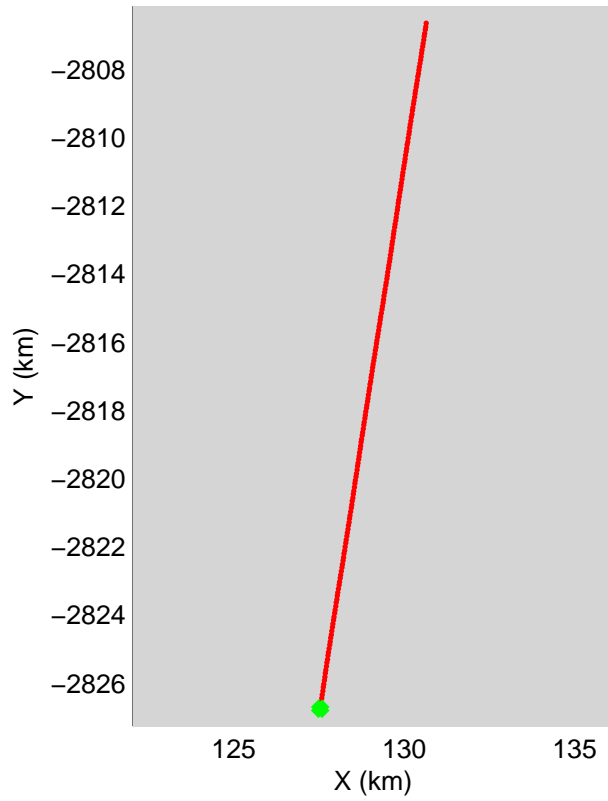
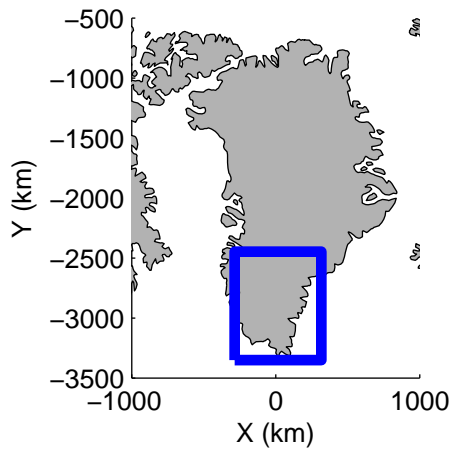
accum 2011_Greenland_P3: "SE Coastal 02" 20110412_01_068: 13:09:39.4 to 13:11:54.1 GPS






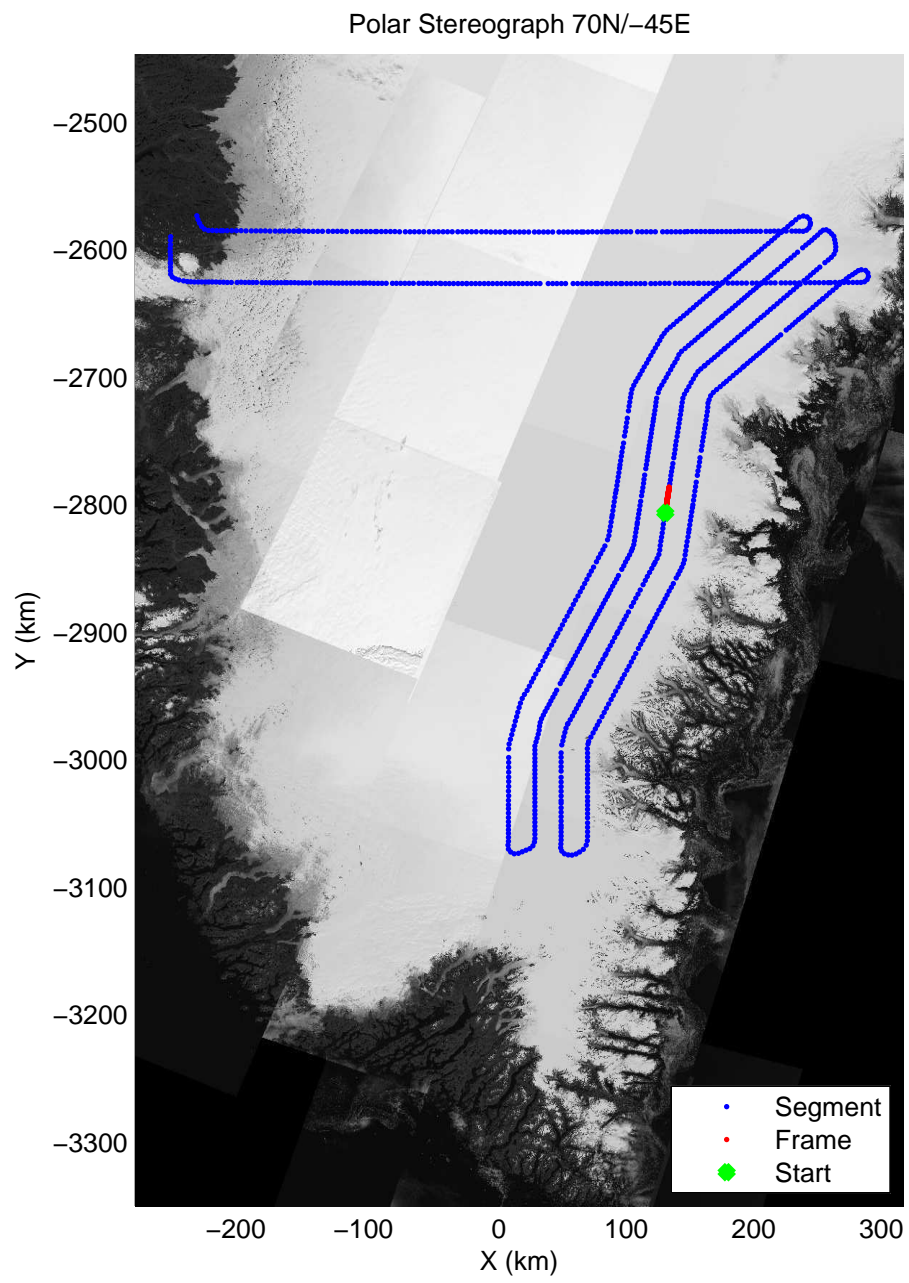
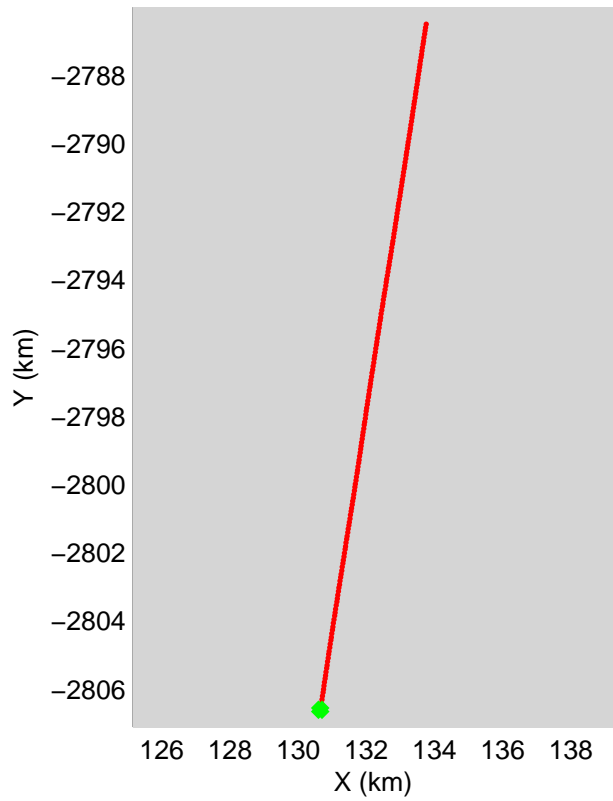
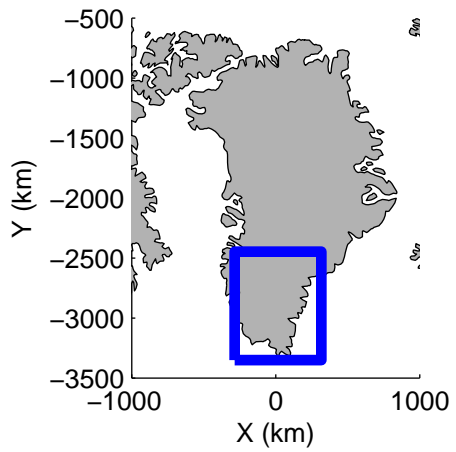
accum 2011_Greenland_P3: "SE Coastal 02" 20110412_01_069: 13:11:54.3 to 13:14:12.3 GPS






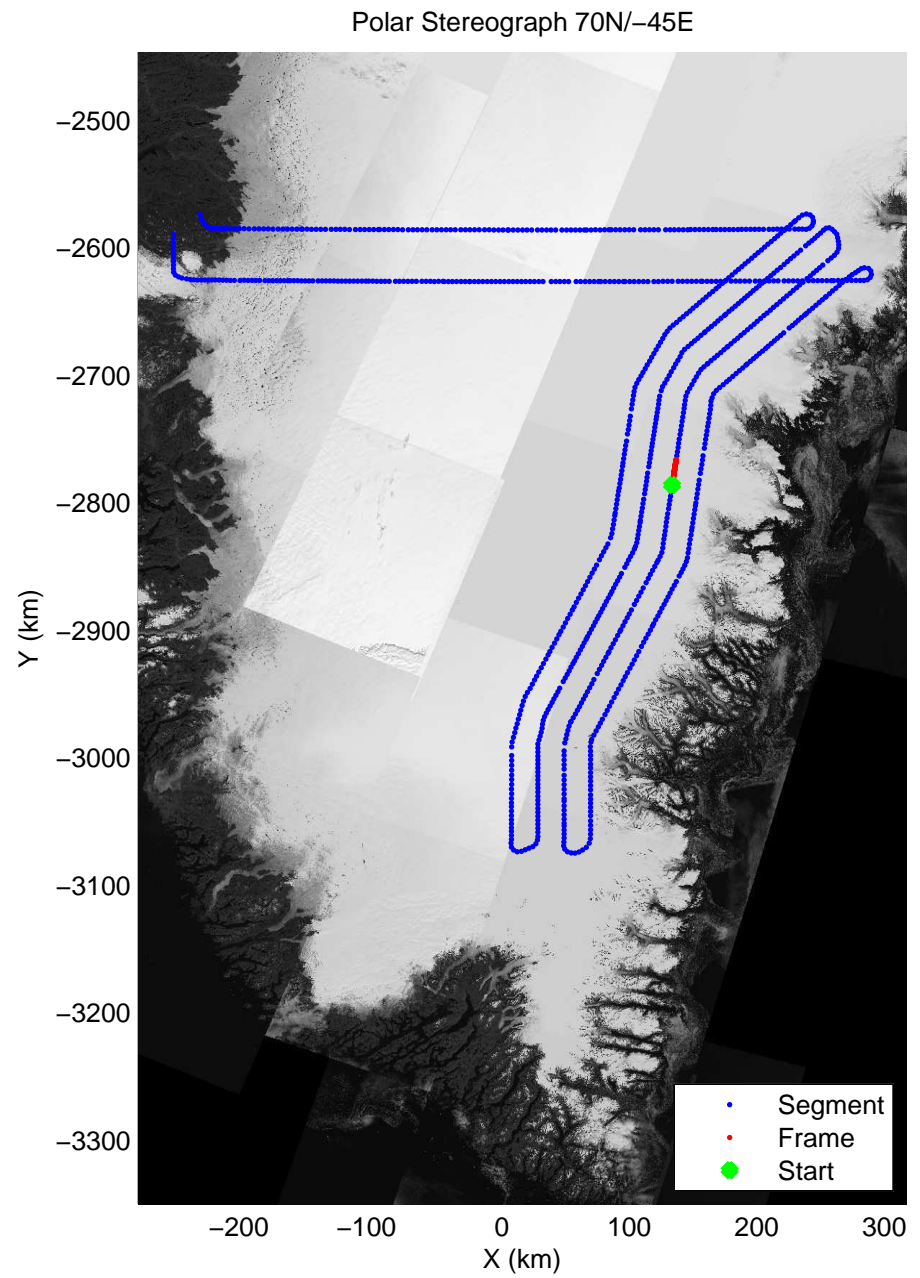
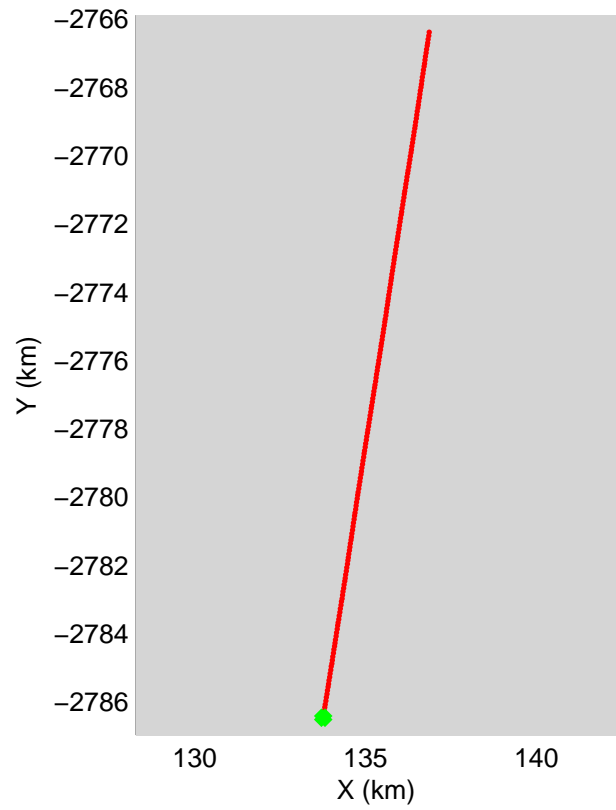
accum 2011_Greenland_P3: "SE Coastal 02" 20110412_01_070: 13:14:12.4 to 13:16:34.8 GPS






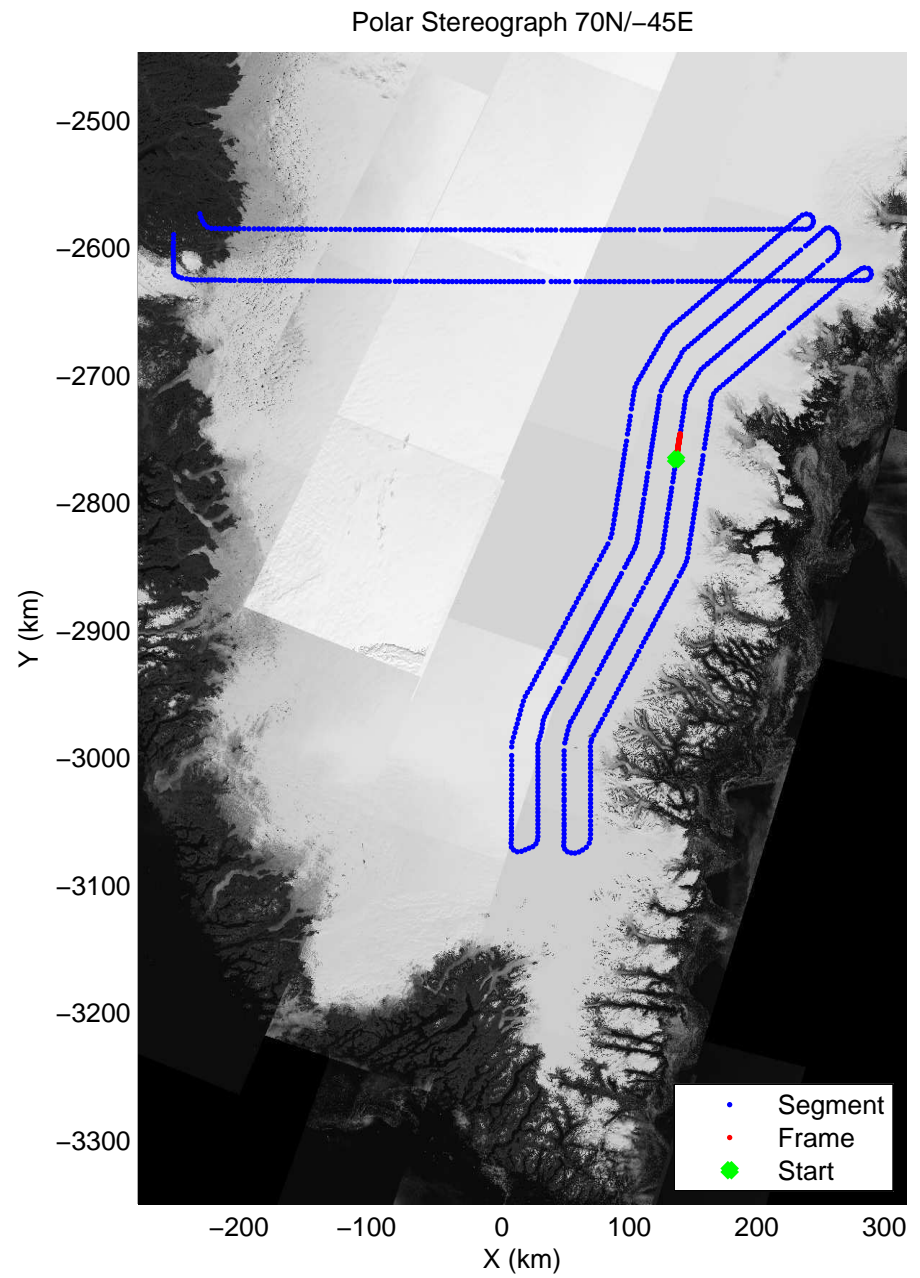
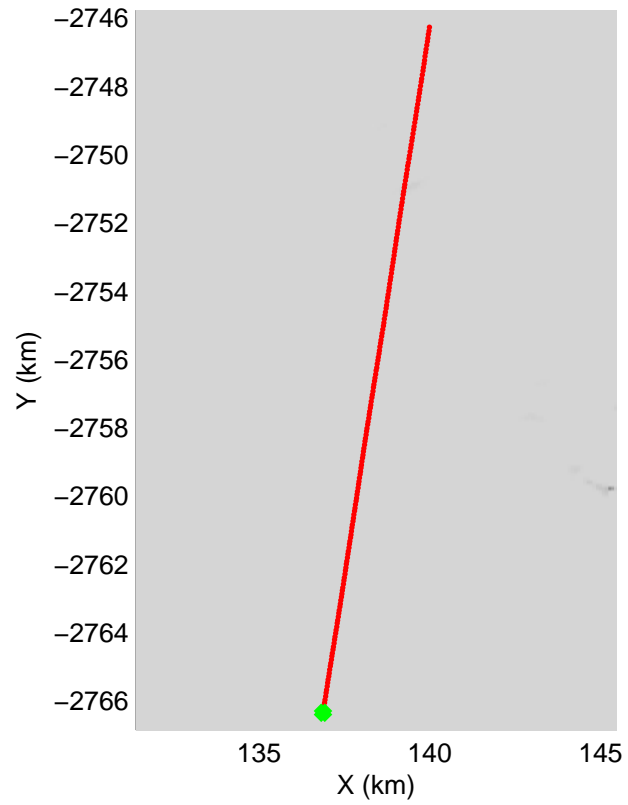
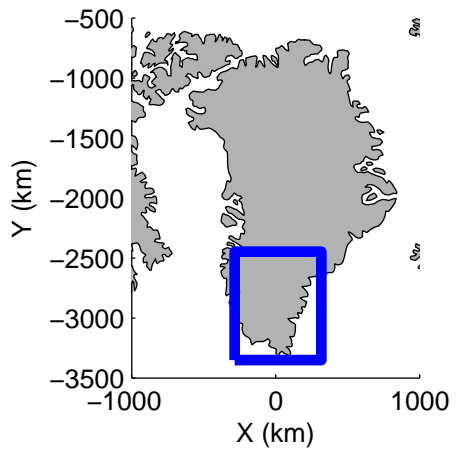
accum 2011_Greenland_P3: "SE Coastal 02" 20110412_01_071: 13:16:35.0 to 13:19:00.9 GPS






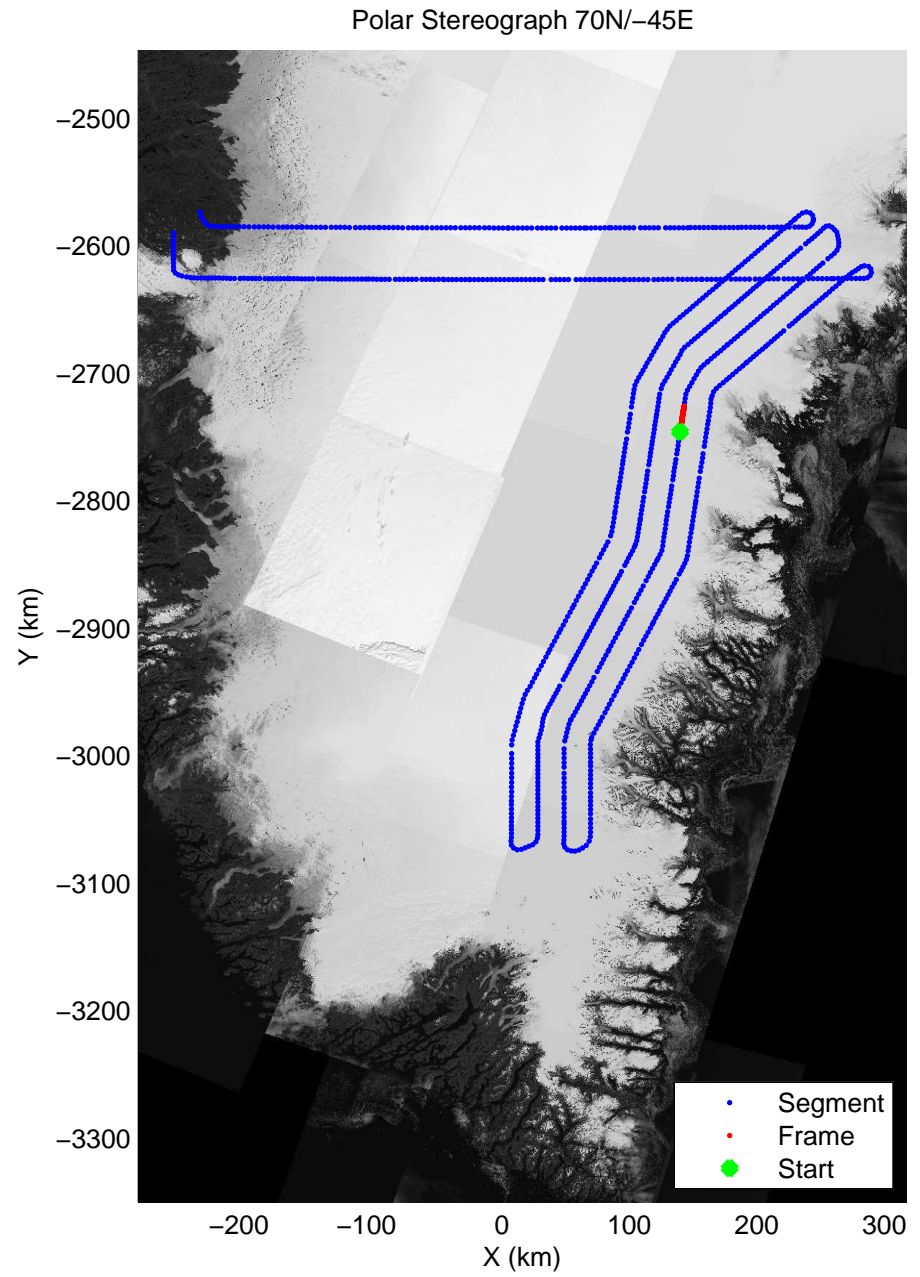
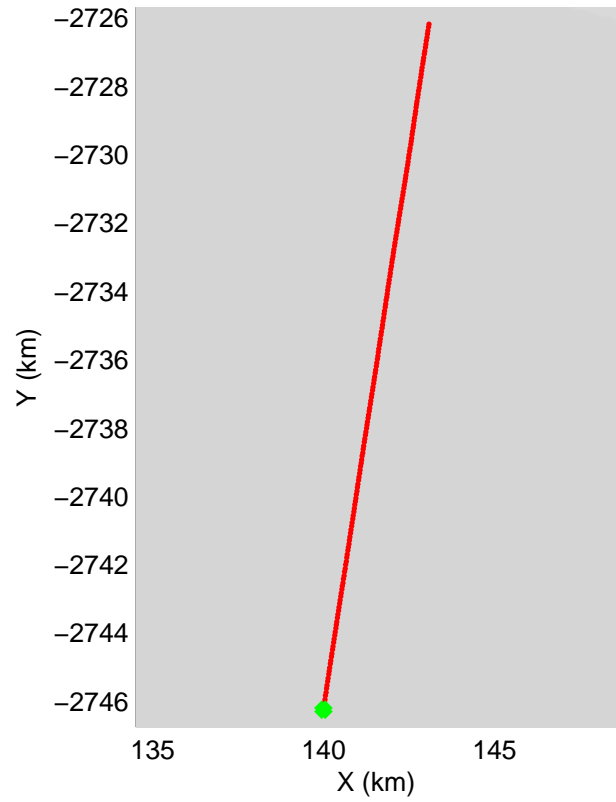
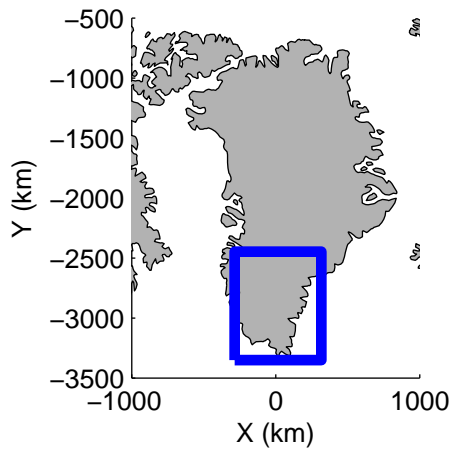
accum 2011_Greenland_P3: "SE Coastal 02" 20110412_01_072: 13:19:01.1 to 13:21:29.9 GPS






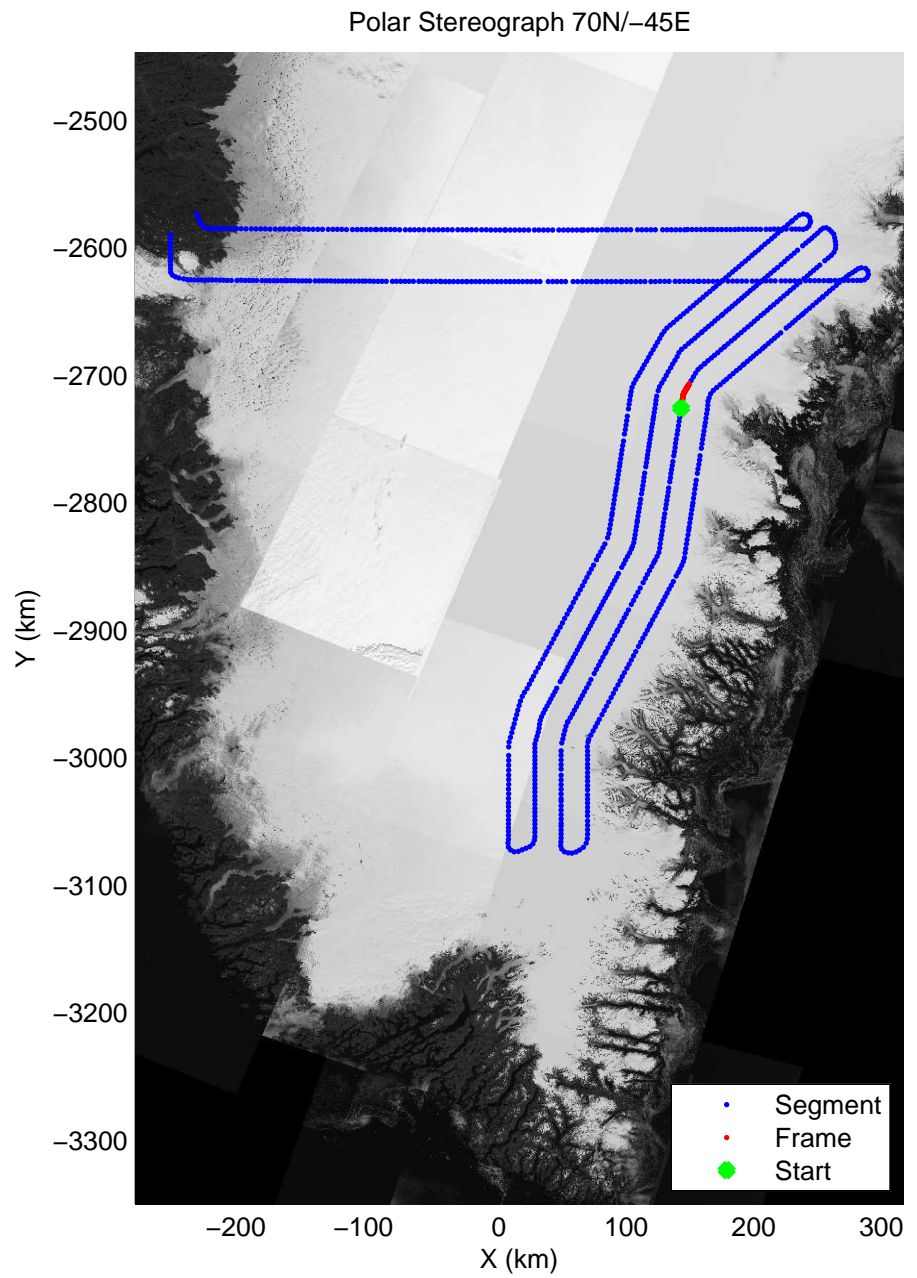
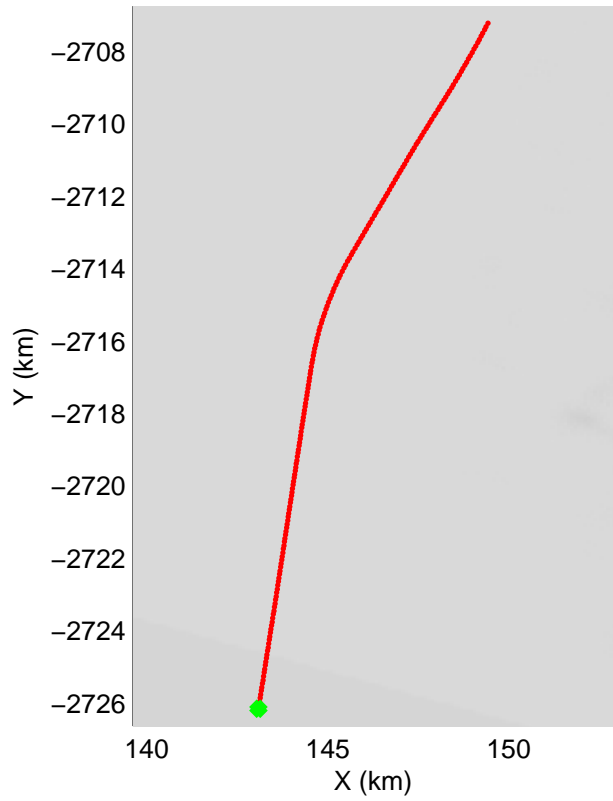
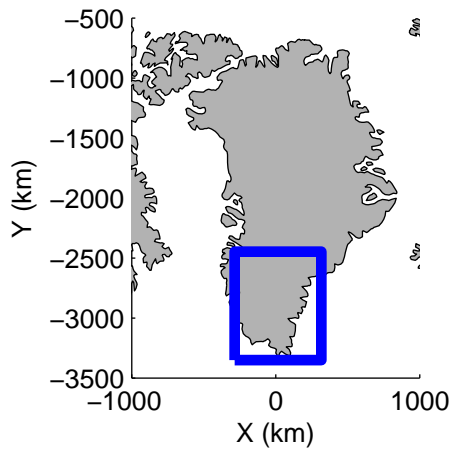
accum 2011_Greenland_P3: "SE Coastal 02" 20110412_01_073: 13:21:30.1 to 13:23:53.3 GPS






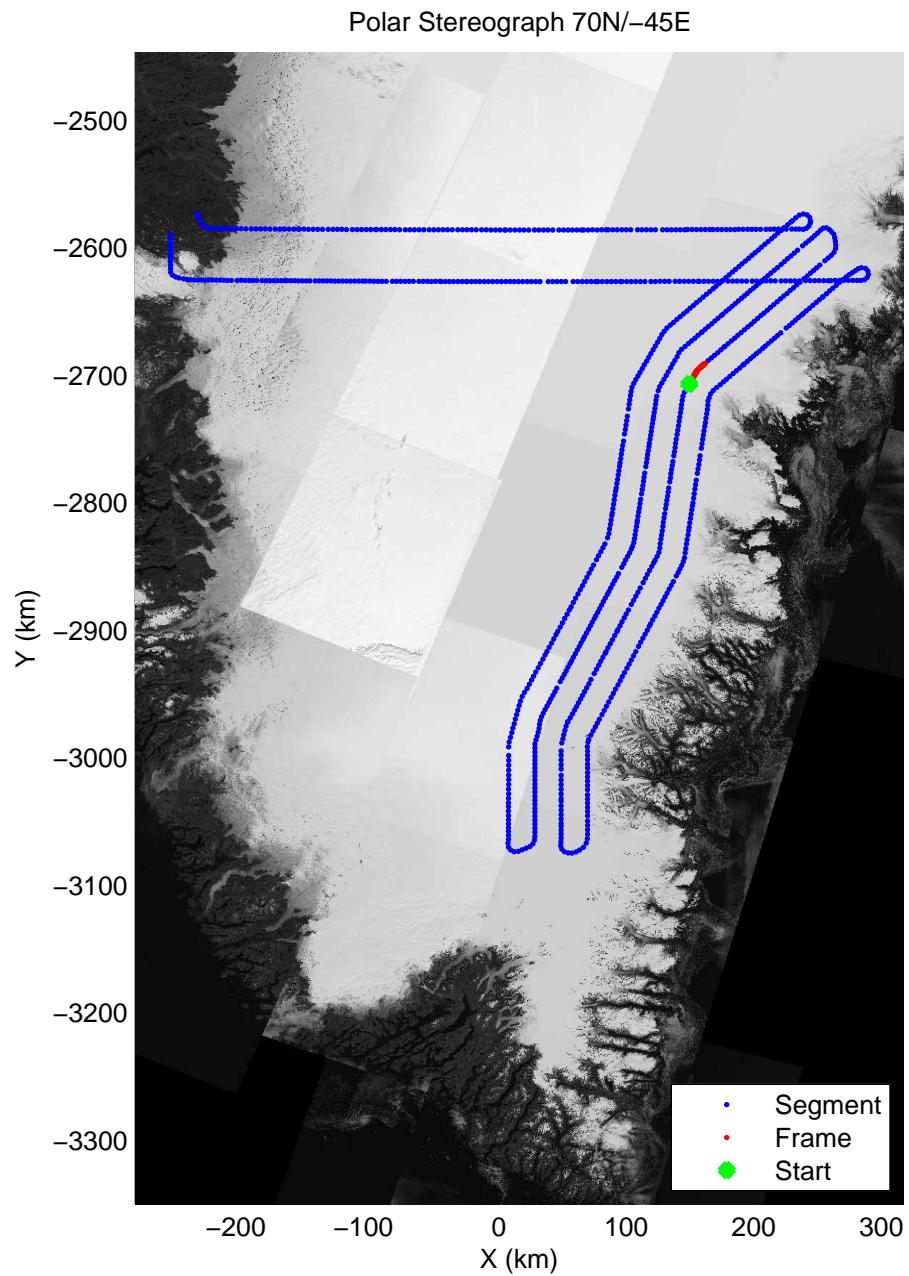
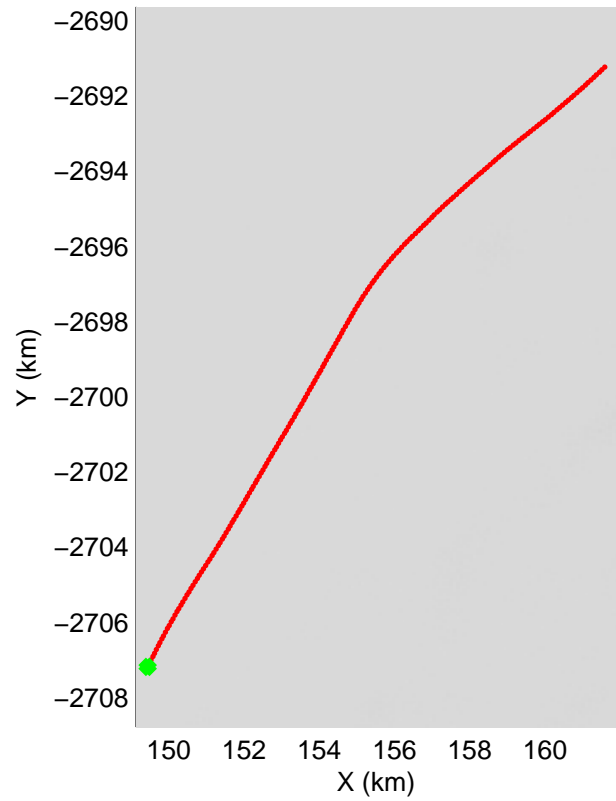
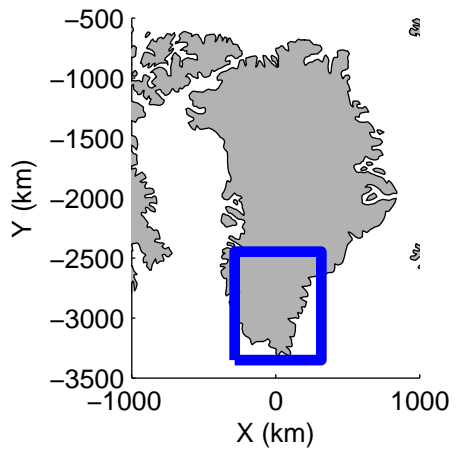
accum 2011_Greenland_P3: "SE Coastal 02" 20110412_01_074: 13:23:53.4 to 13:26:12.4 GPS






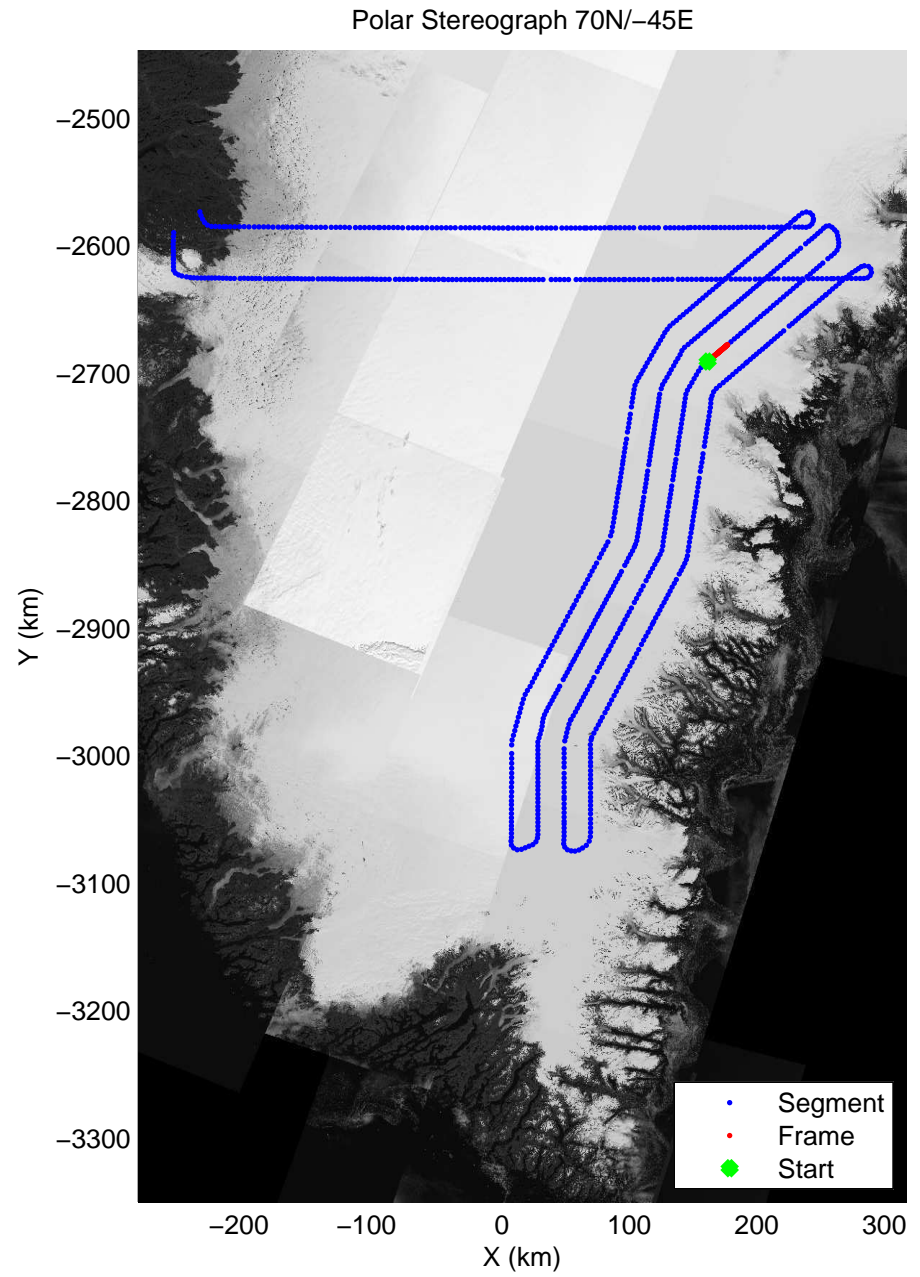
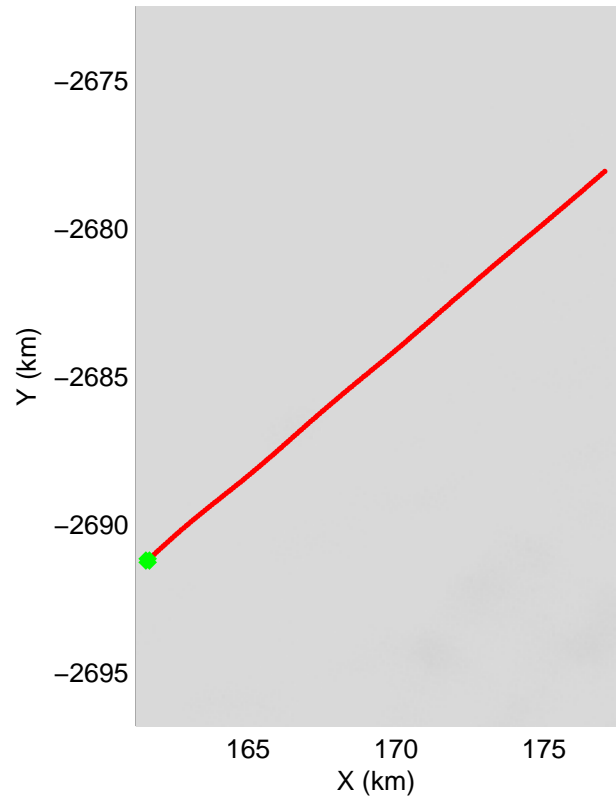
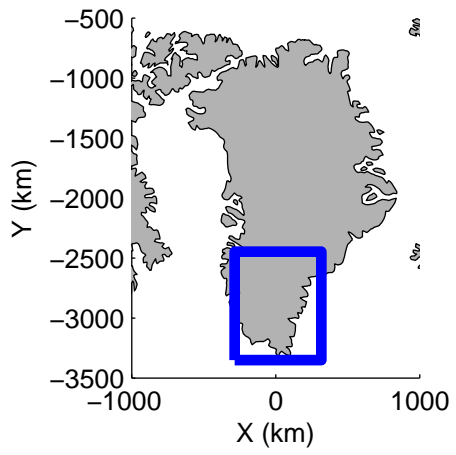
accum 2011_Greenland_P3: "SE Coastal 02" 20110412_01_075: 13:26:12.6 to 13:28:34.2 GPS






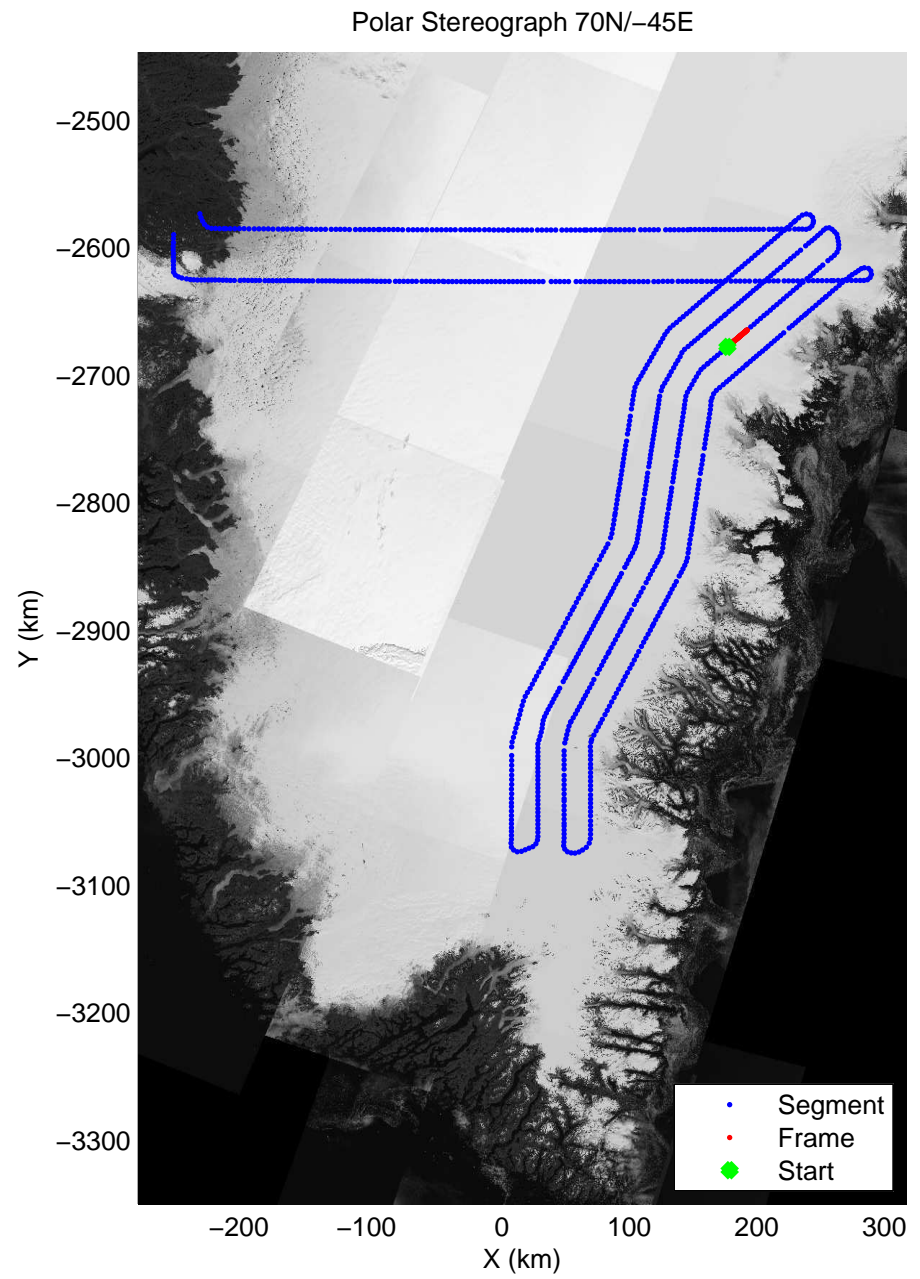
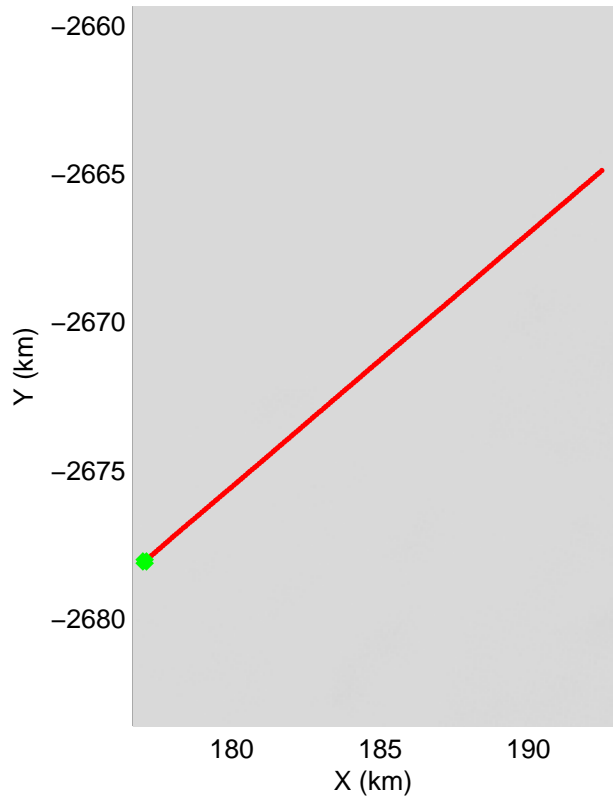
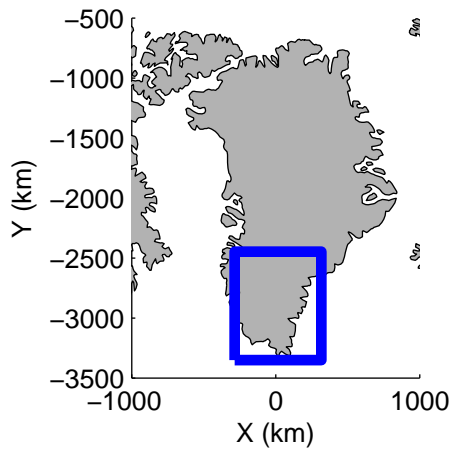
accum 2011_Greenland_P3: "SE Coastal 02" 20110412_01_076: 13:28:34.4 to 13:30:57.0 GPS






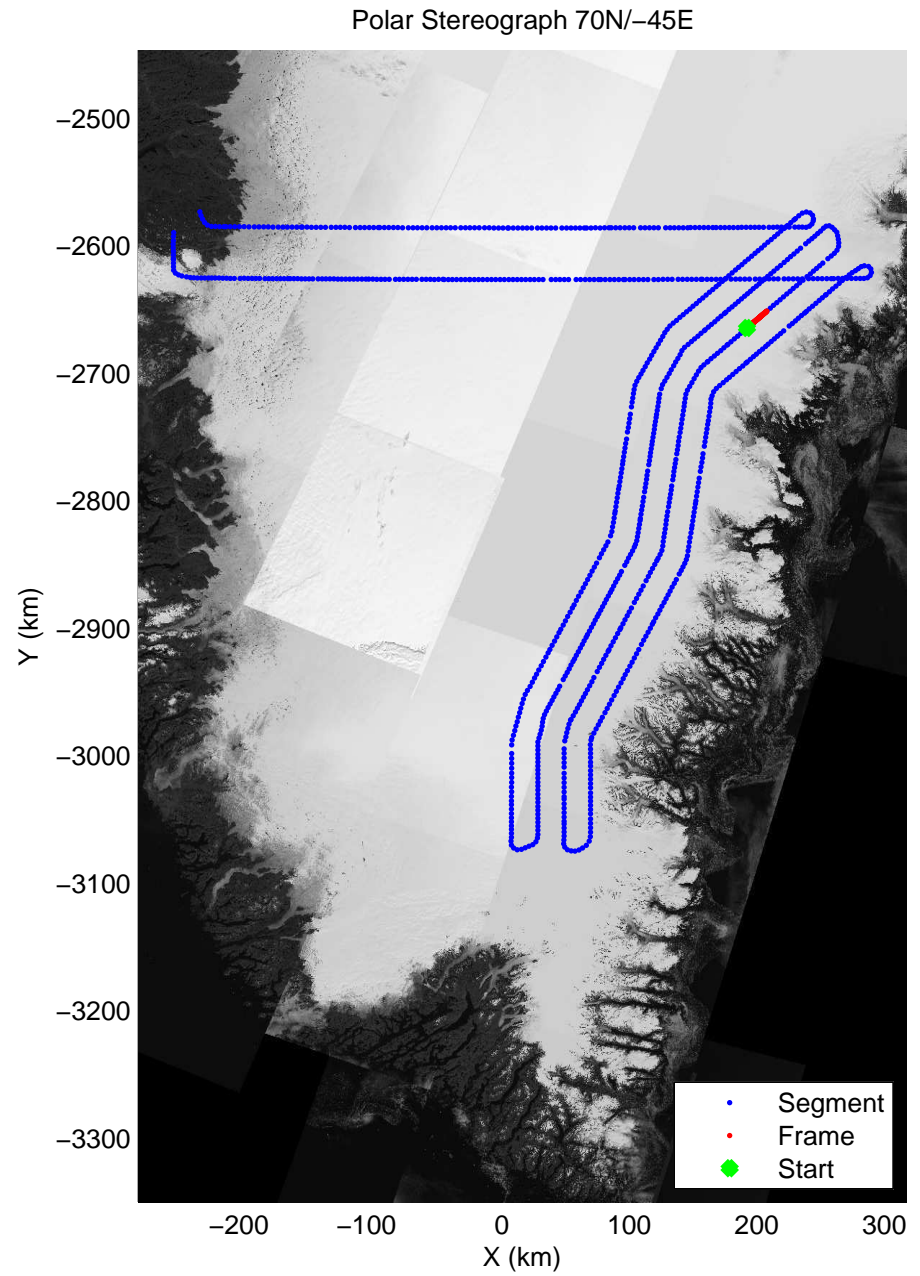
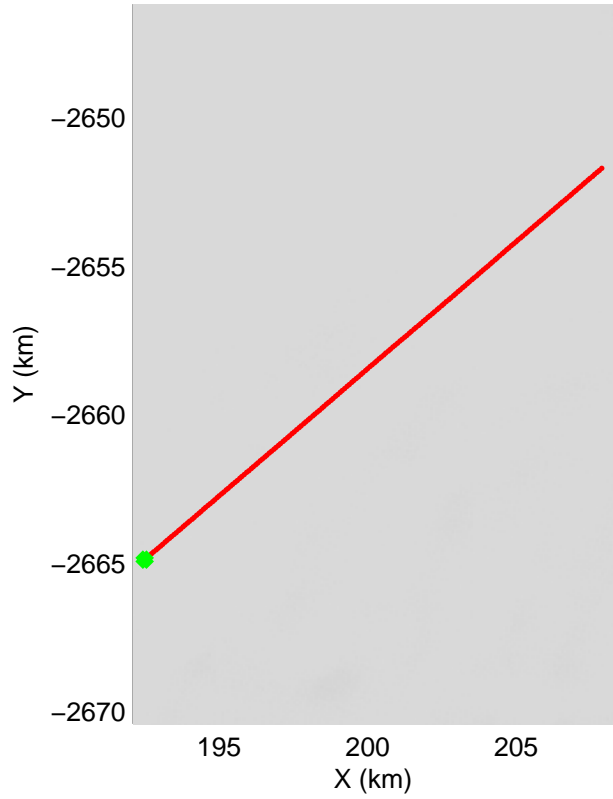
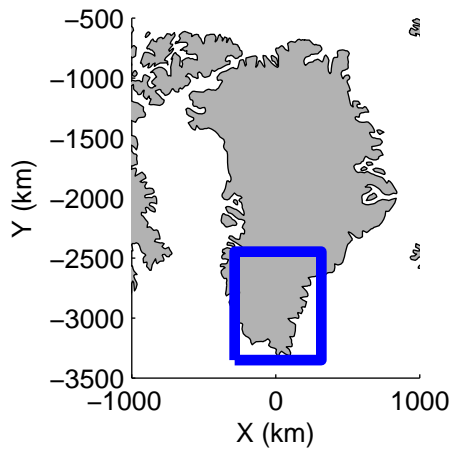
accum 2011_Greenland_P3: "SE Coastal 02" 20110412_01_077: 13:30:57.2 to 13:33:21.8 GPS






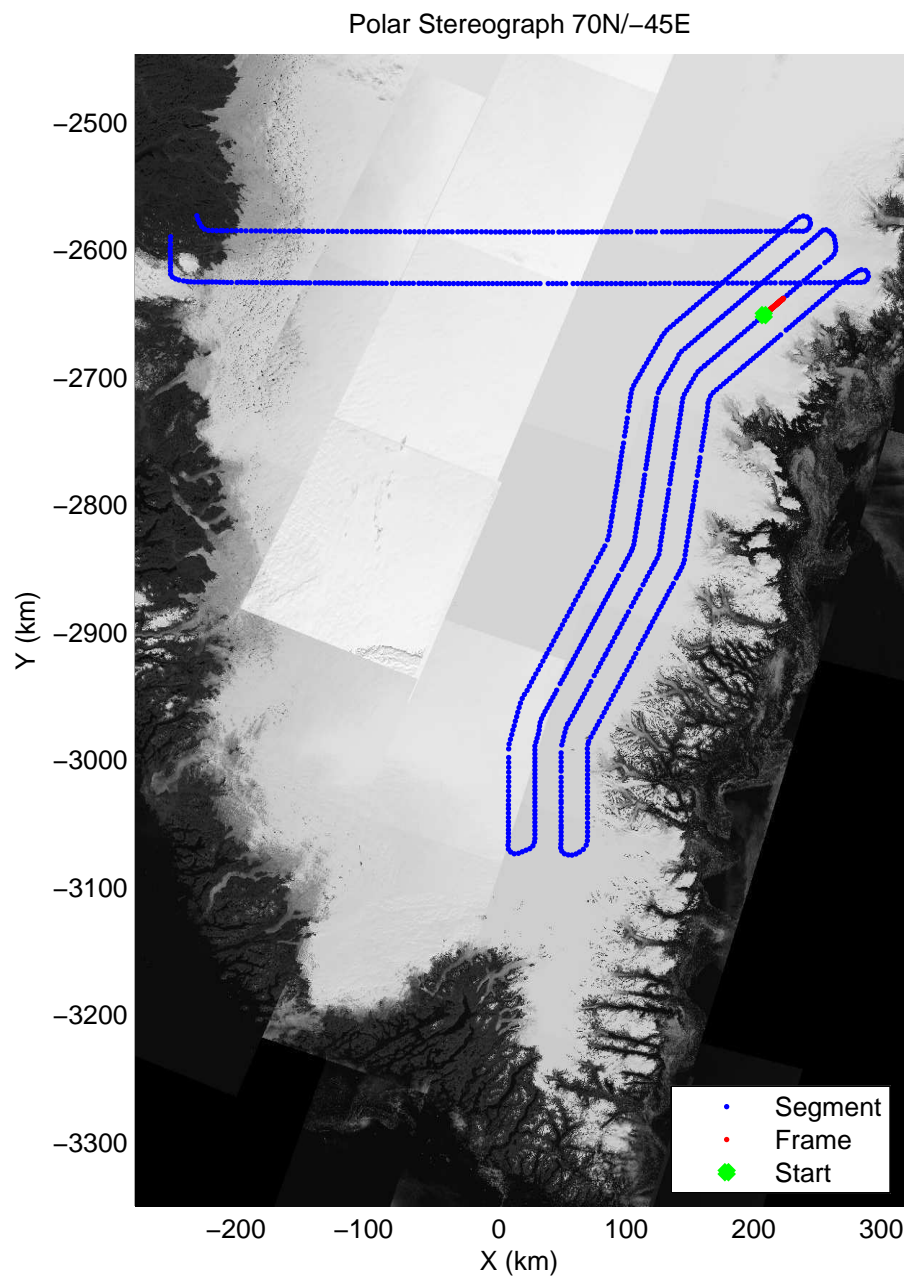
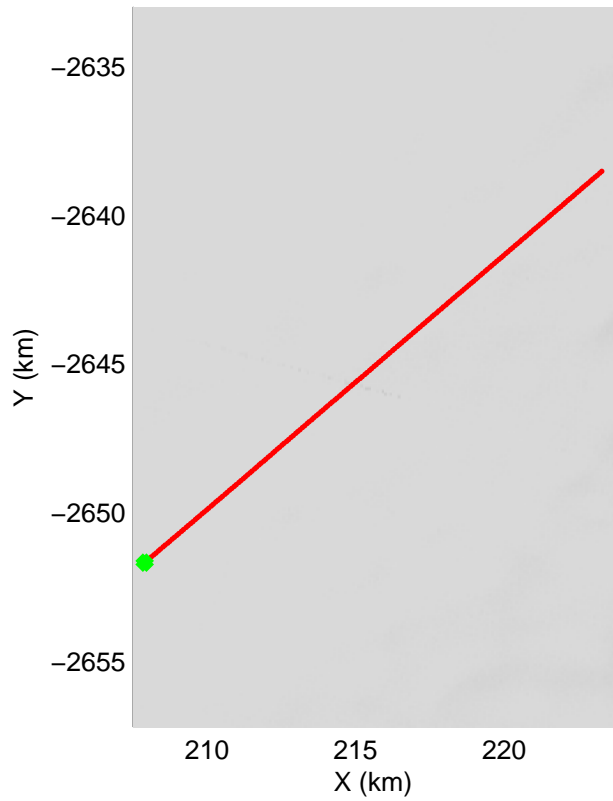
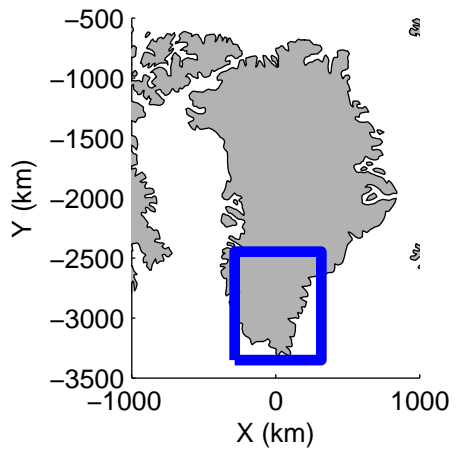
accum 2011_Greenland_P3: "SE Coastal 02" 20110412_01_078: 13:33:22.0 to 13:35:45.6 GPS






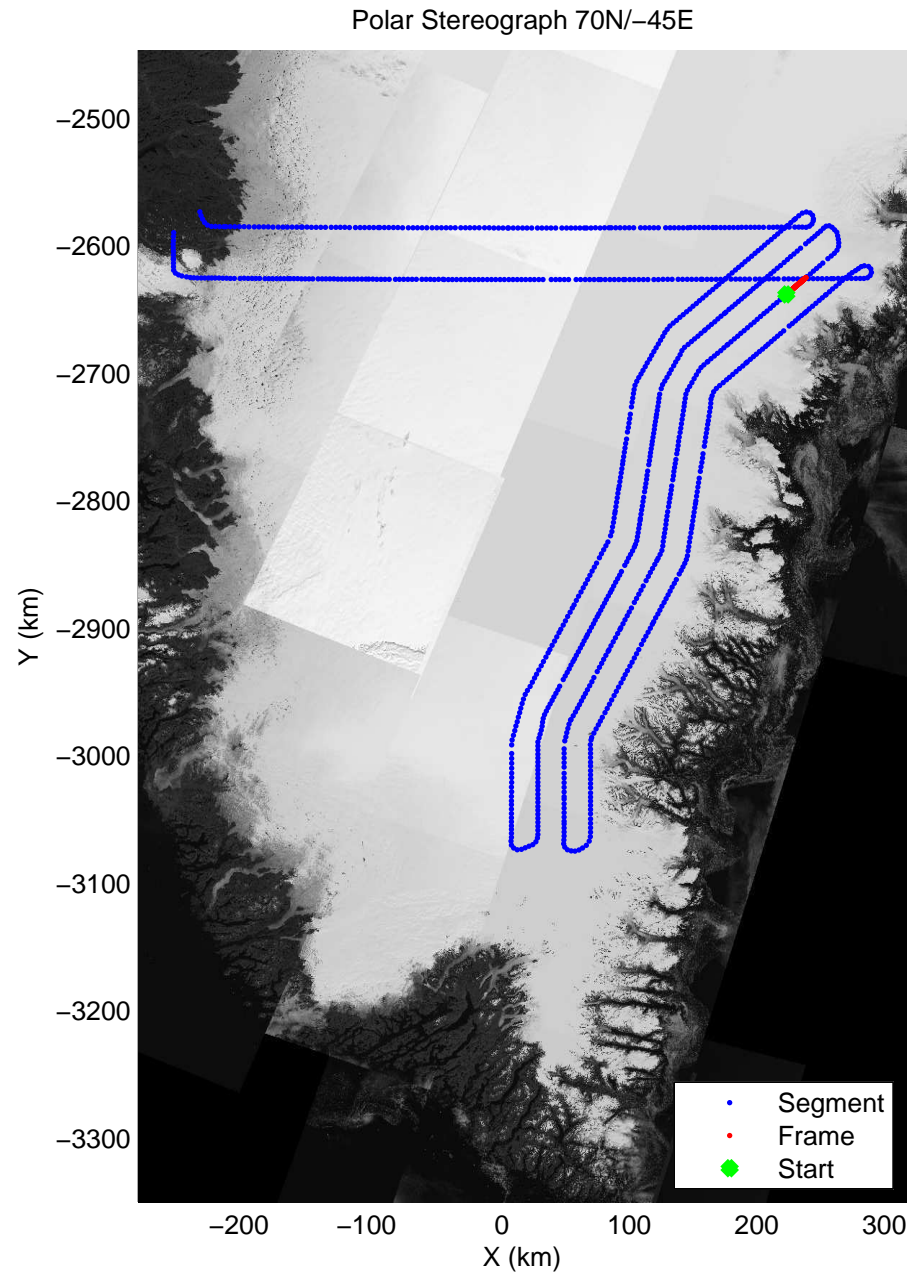
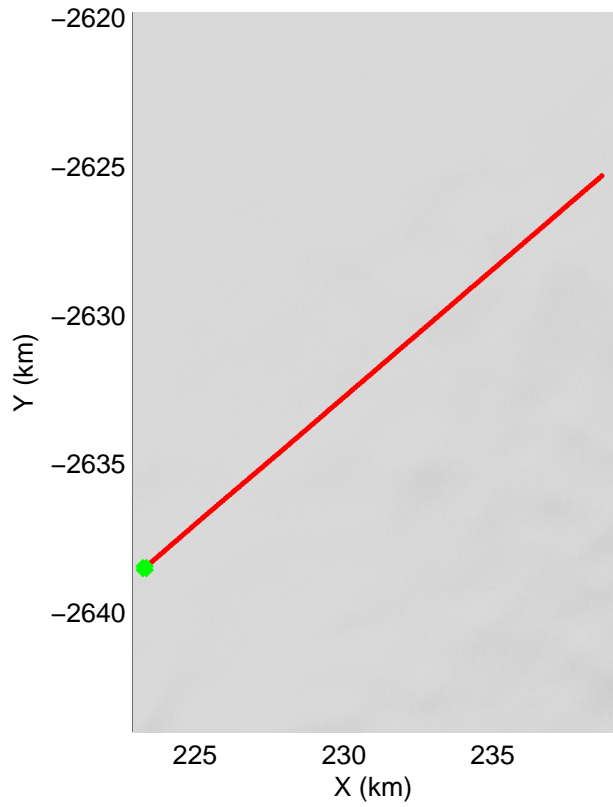
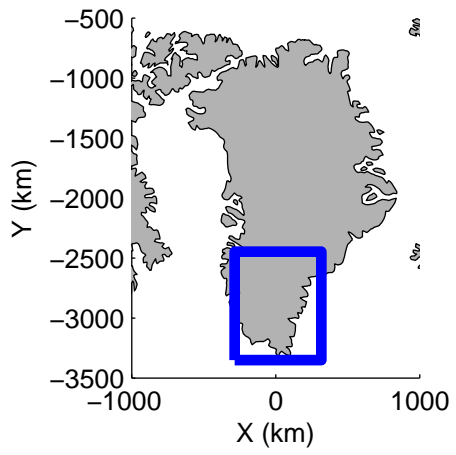
accum 2011_Greenland_P3: "SE Coastal 02" 20110412_01_079: 13:35:45.8 to 13:38:06.5 GPS






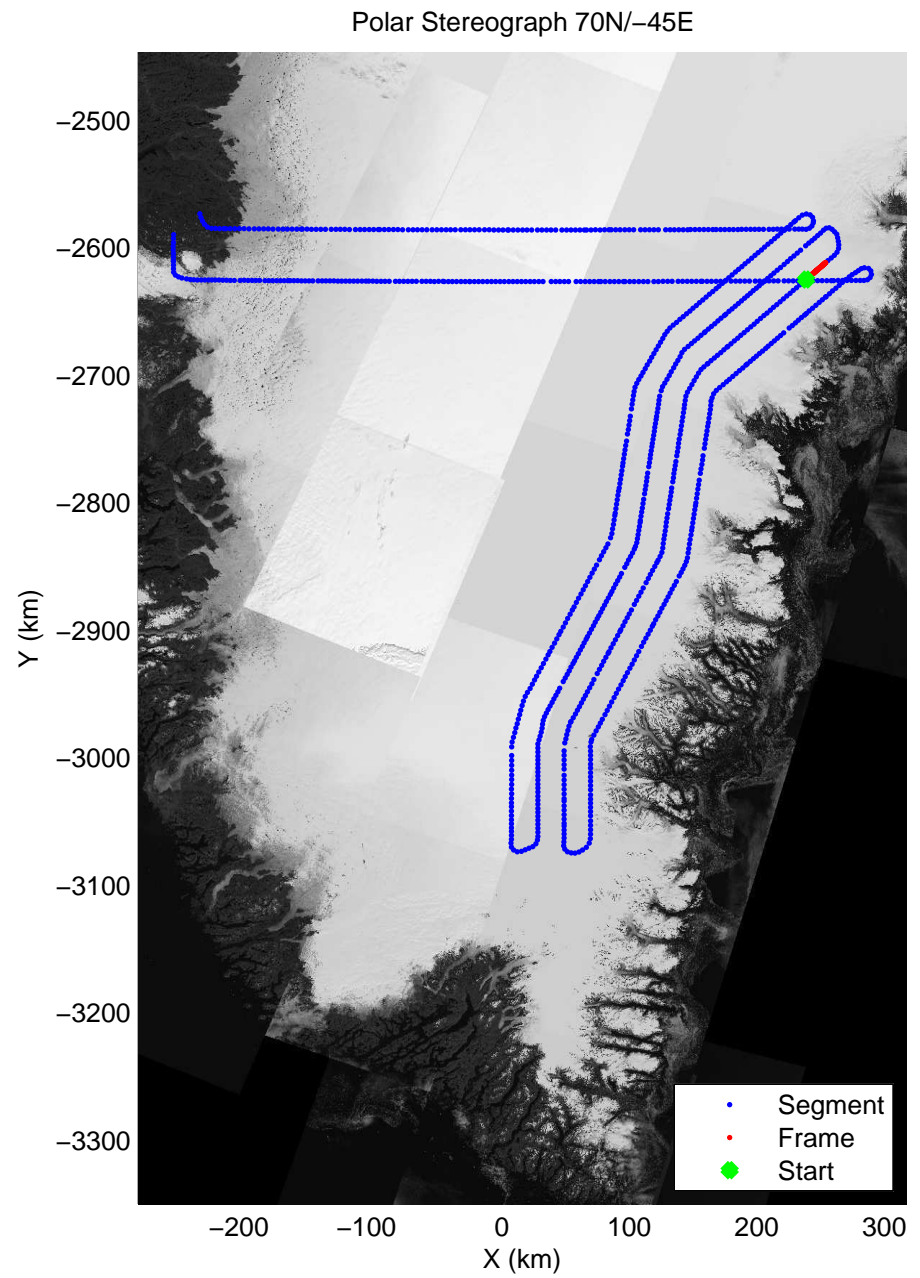
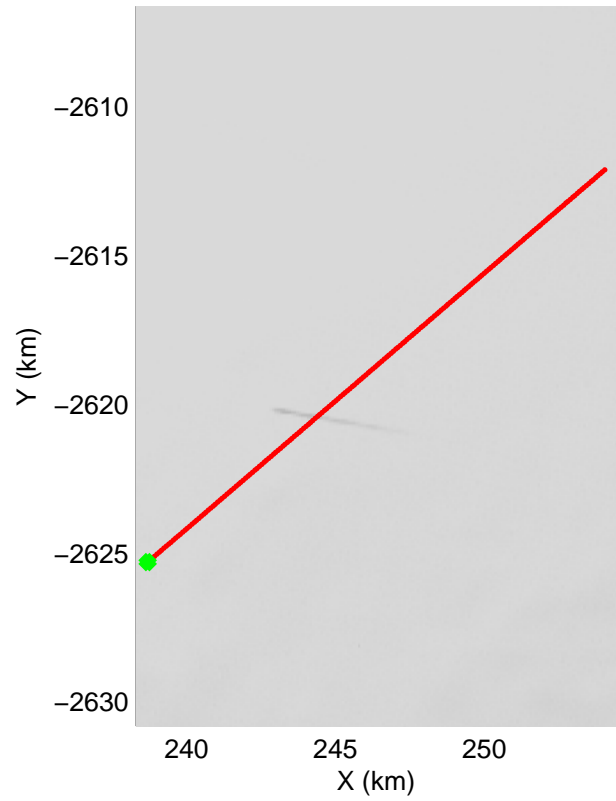
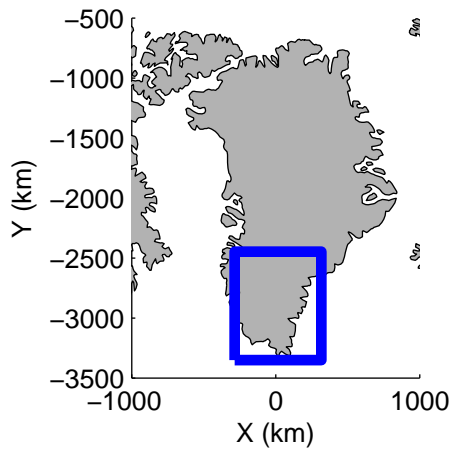
accum 2011_Greenland_P3: "SE Coastal 02" 20110412_01_080: 13:38:06.7 to 13:40:26.2 GPS






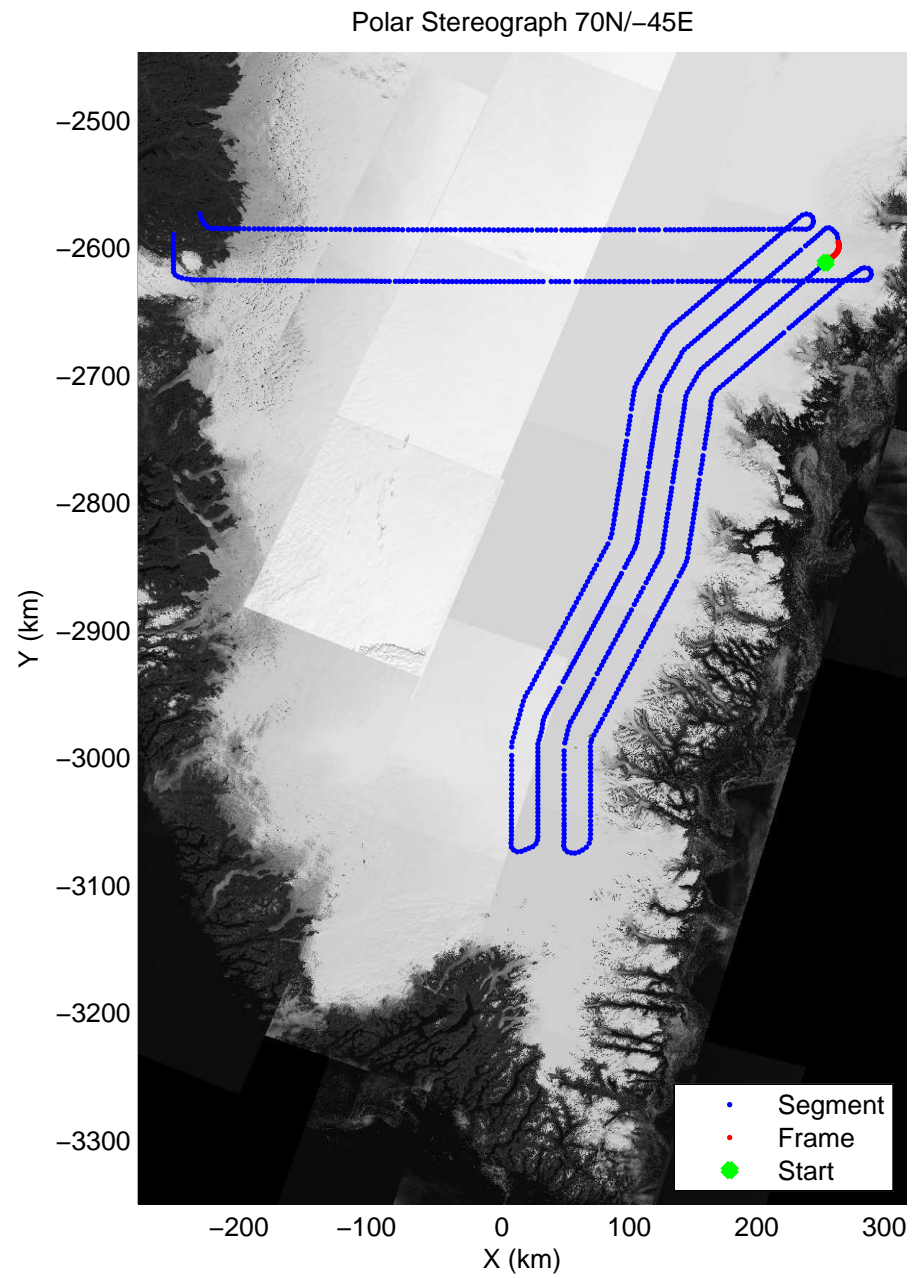
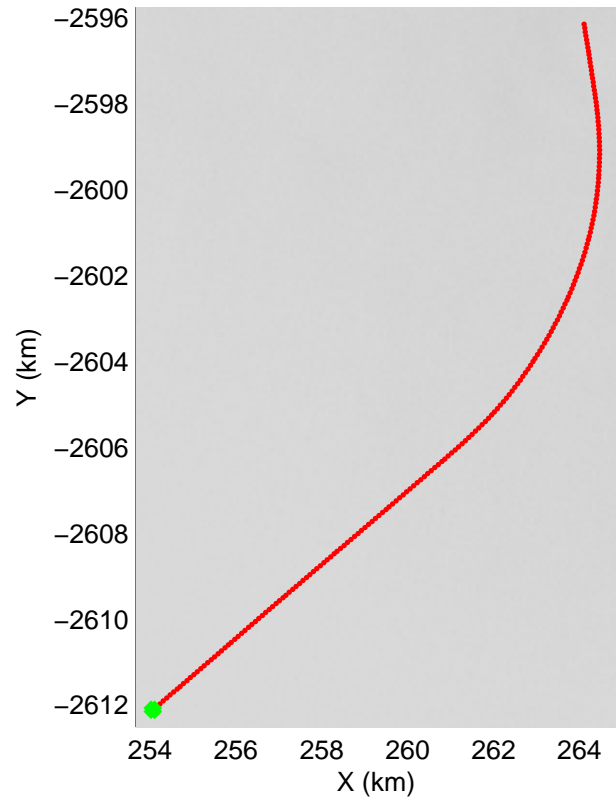
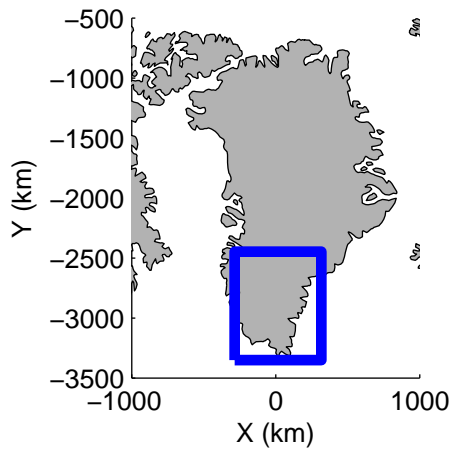
accum 2011_Greenland_P3: "SE Coastal 02" 20110412_01_081: 13:40:26.4 to 13:42:48.9 GPS






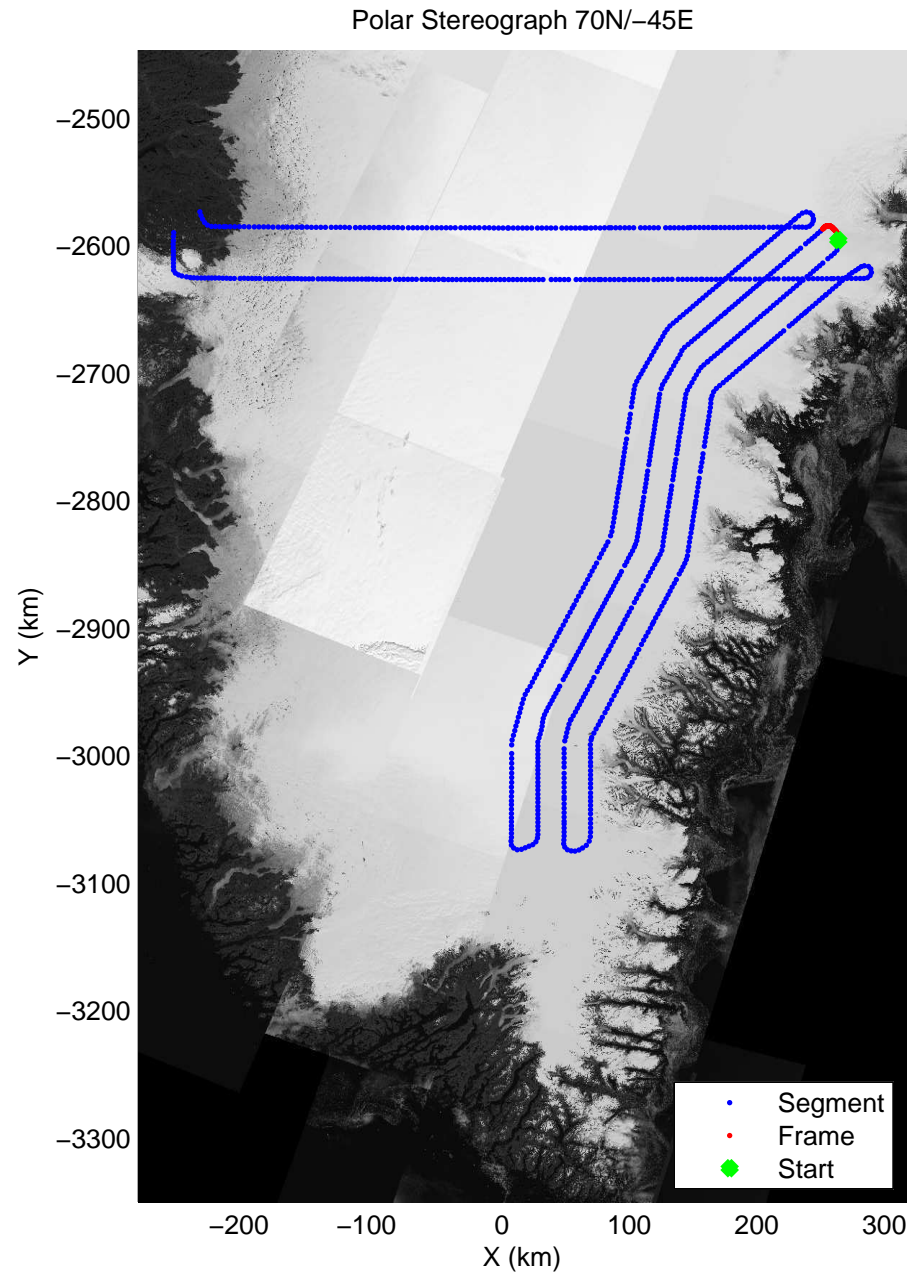
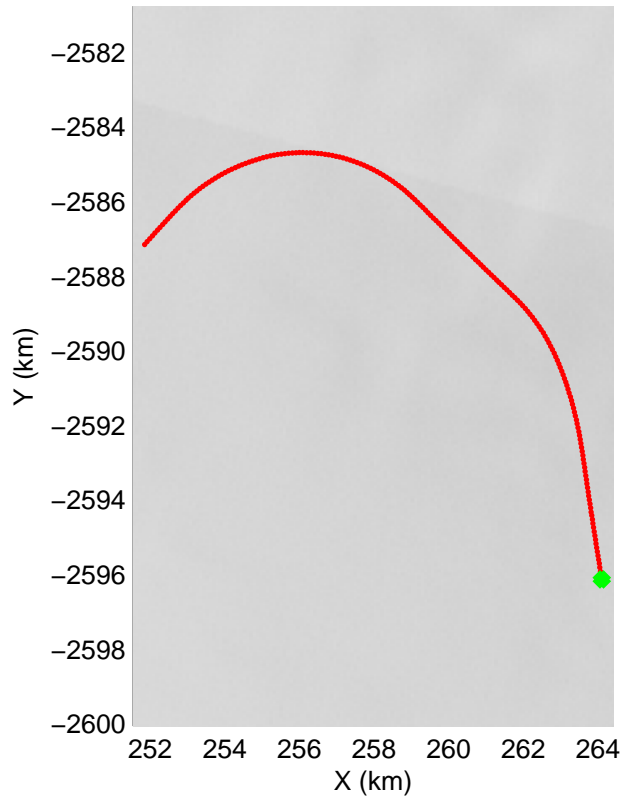
accum 2011_Greenland_P3: "SE Coastal 02" 20110412_01_082: 13:42:49.1 to 13:45:15.2 GPS






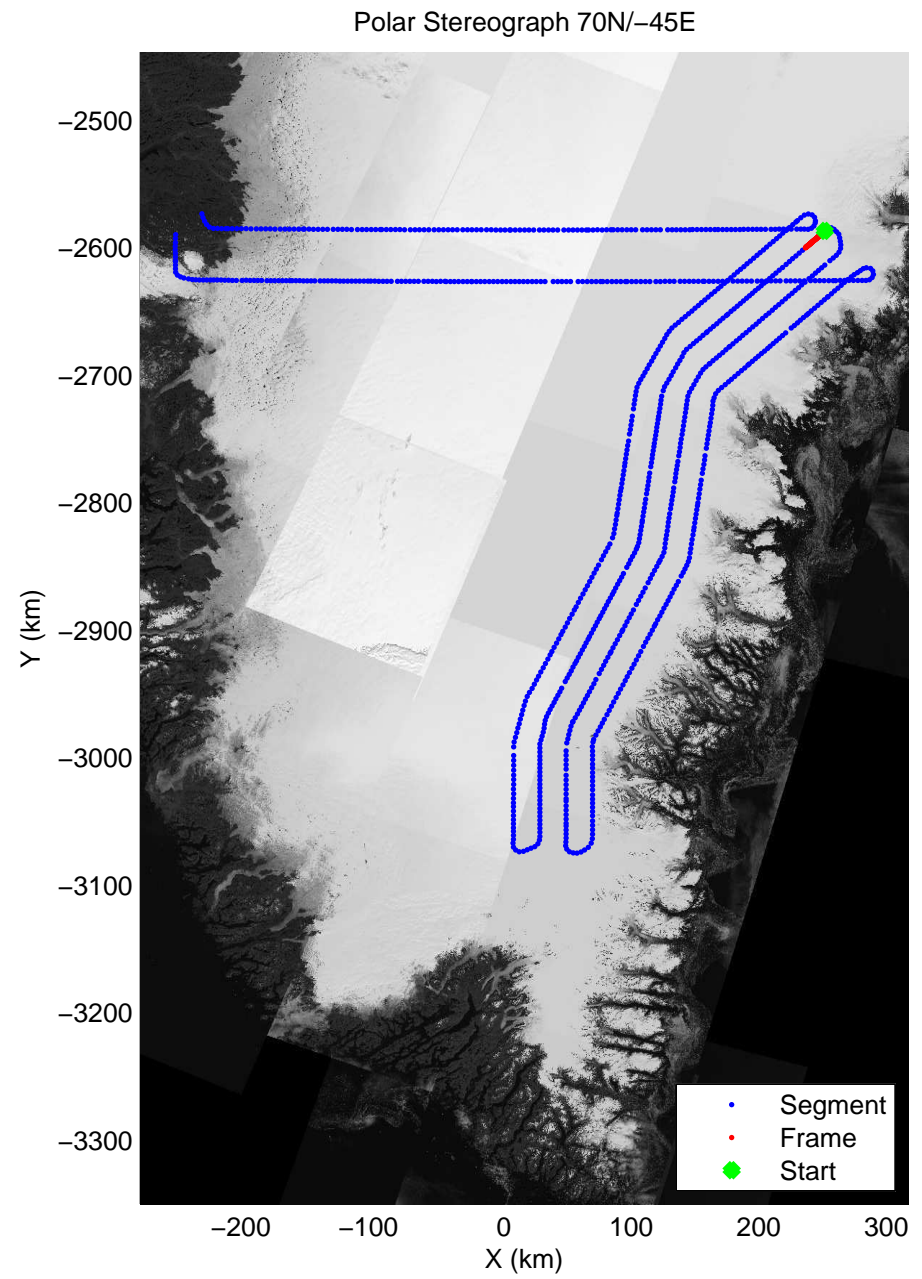
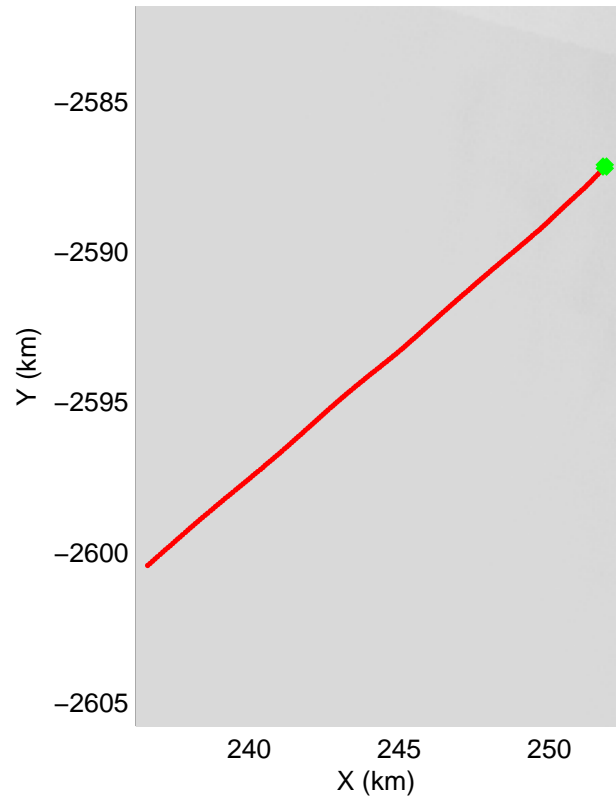
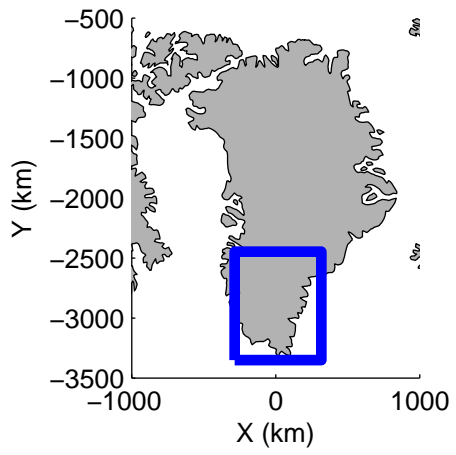
accum 2011_Greenland_P3: "SE Coastal 02" 20110412_01_083: 13:45:15.4 to 13:47:46.6 GPS






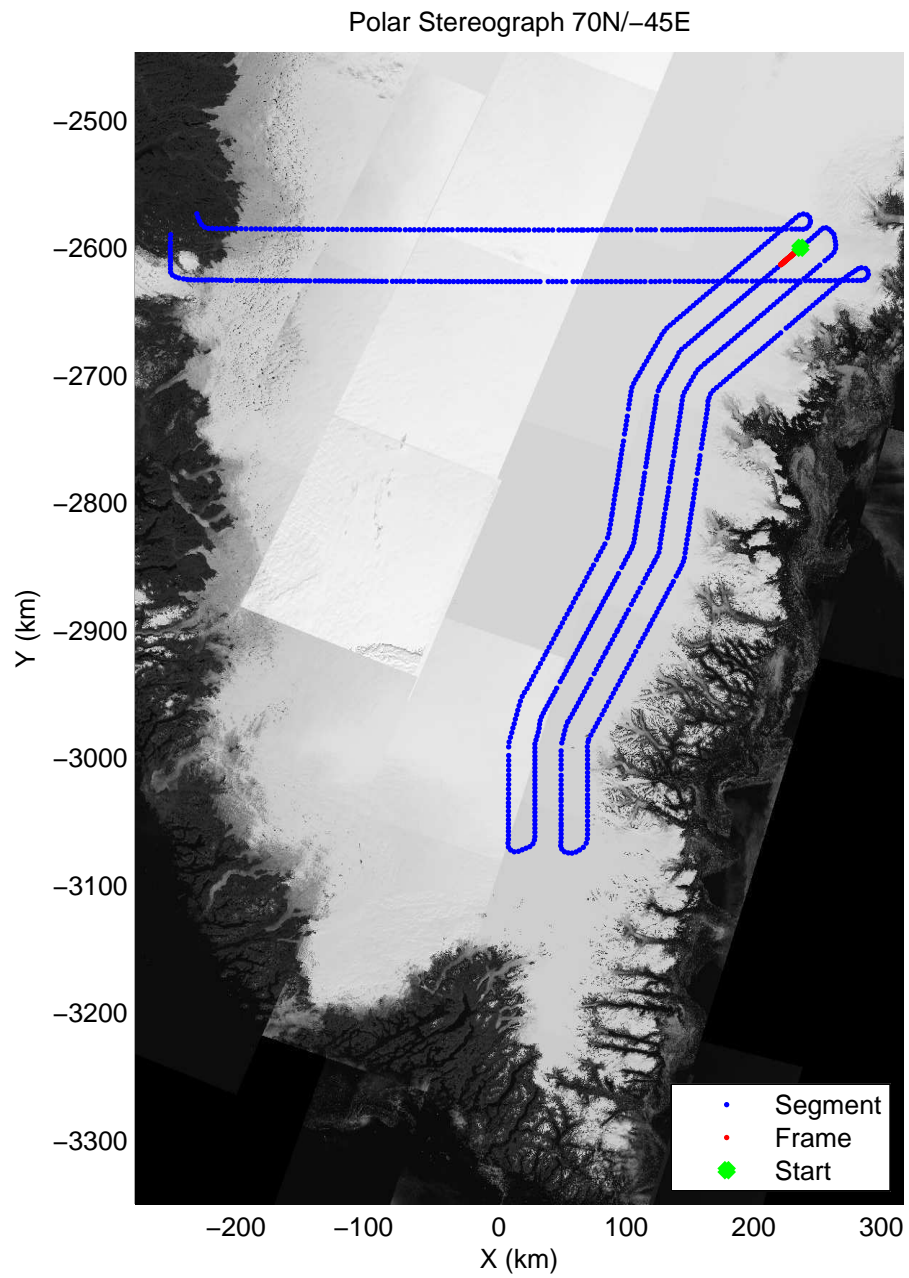
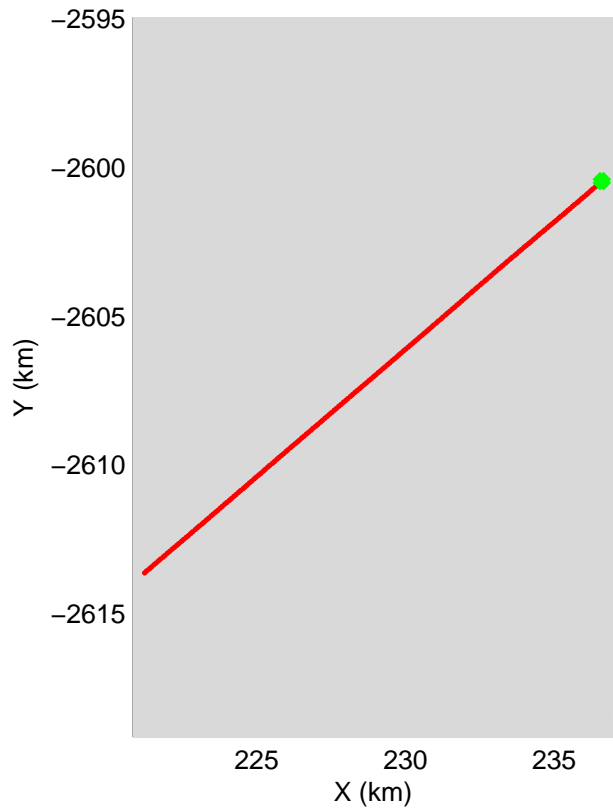
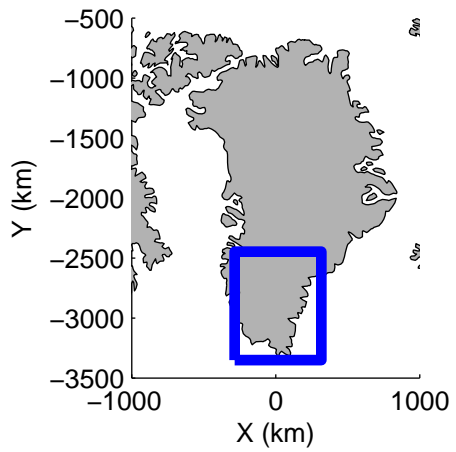
accum 2011_Greenland_P3: "SE Coastal 02" 20110412_01_084: 13:47:46.7 to 13:50:44.3 GPS






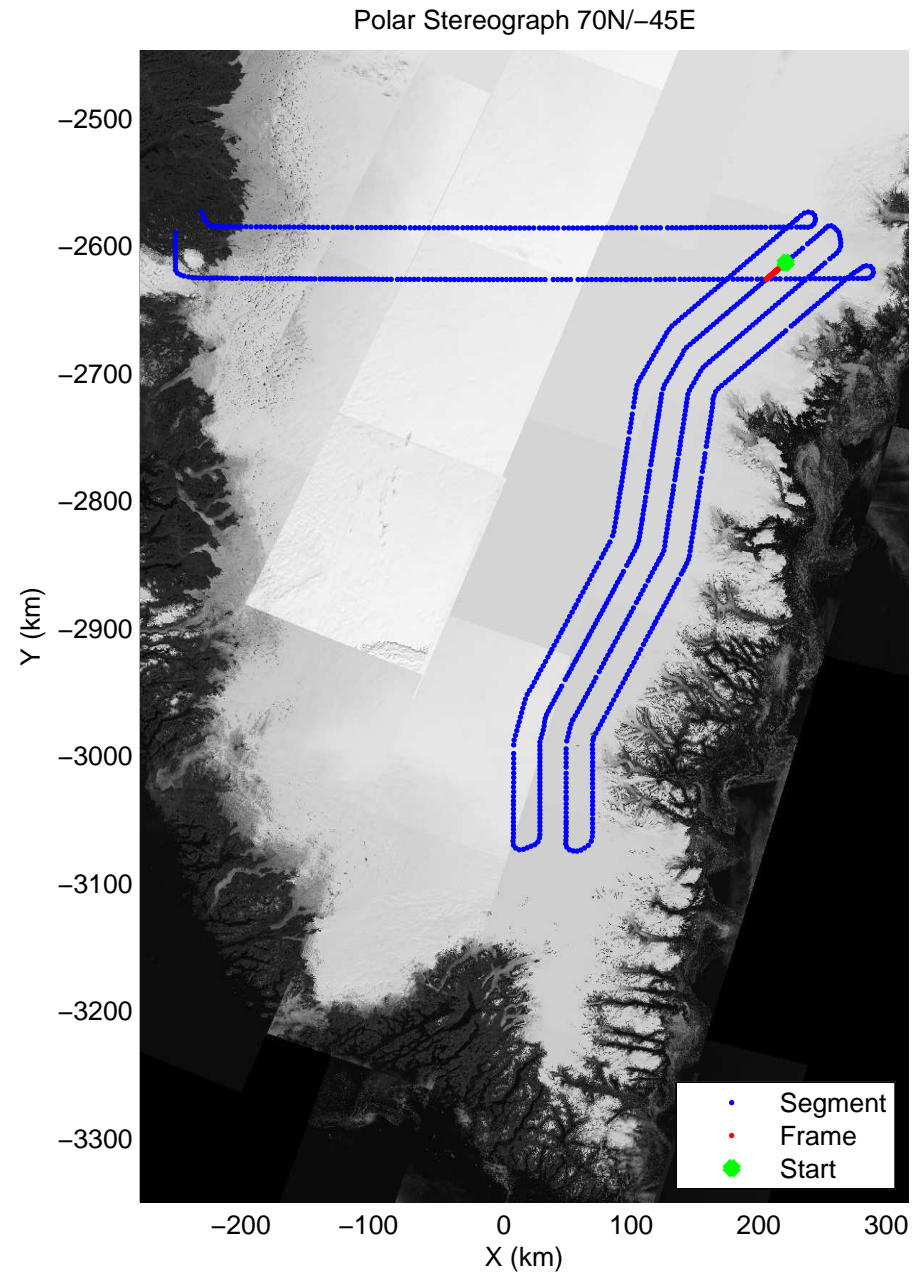
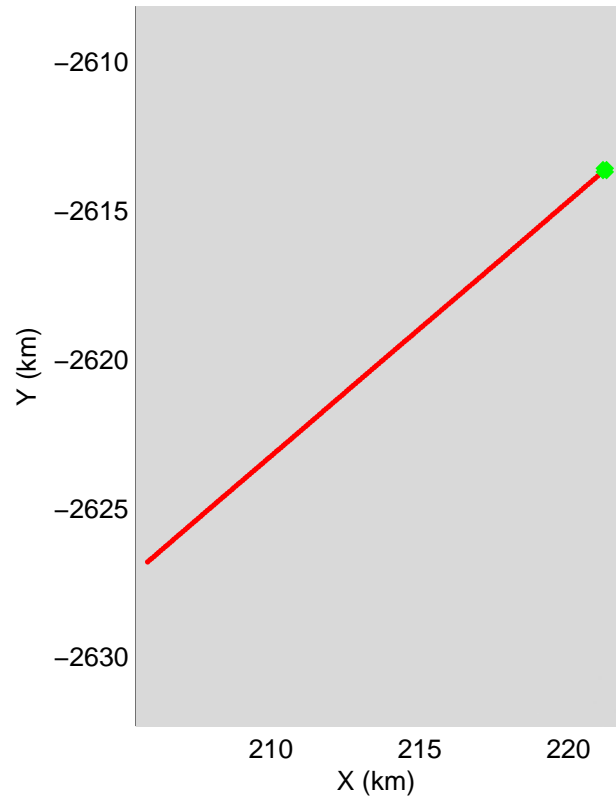
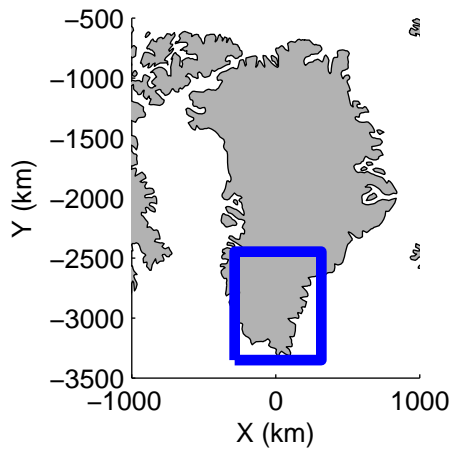
accum 2011_Greenland_P3: "SE Coastal 02" 20110412_01_085: 13:50:44.4 to 13:53:19.8 GPS






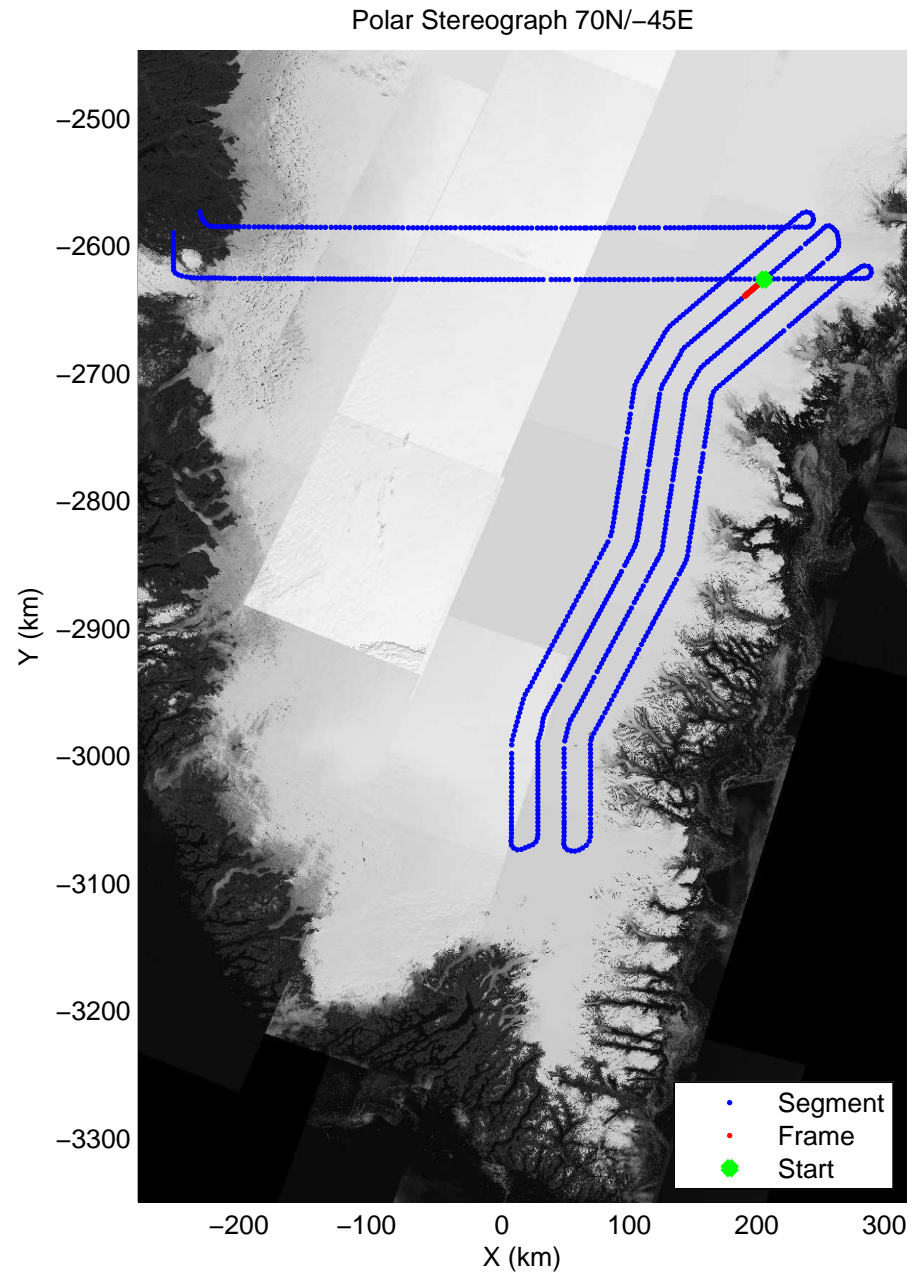
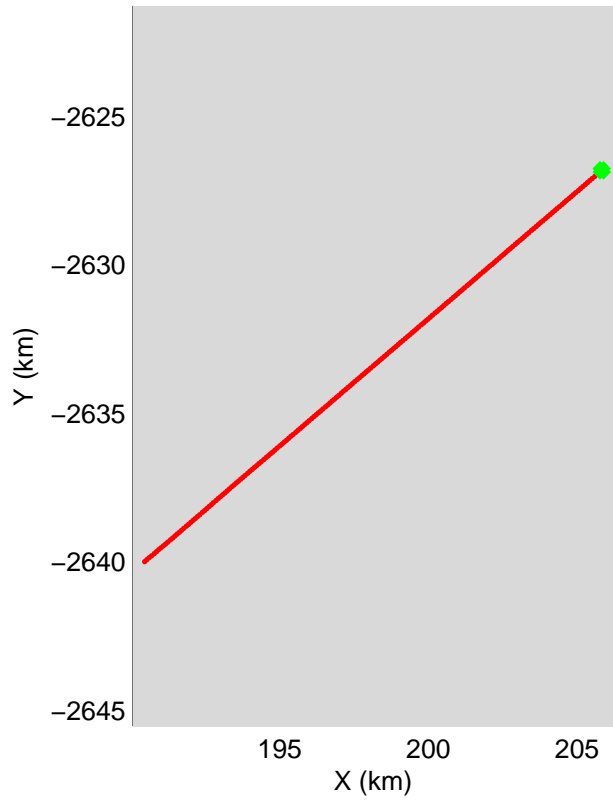
accum 2011_Greenland_P3: "SE Coastal 02" 20110412_01_086: 13:53:20.1 to 13:55:39.6 GPS






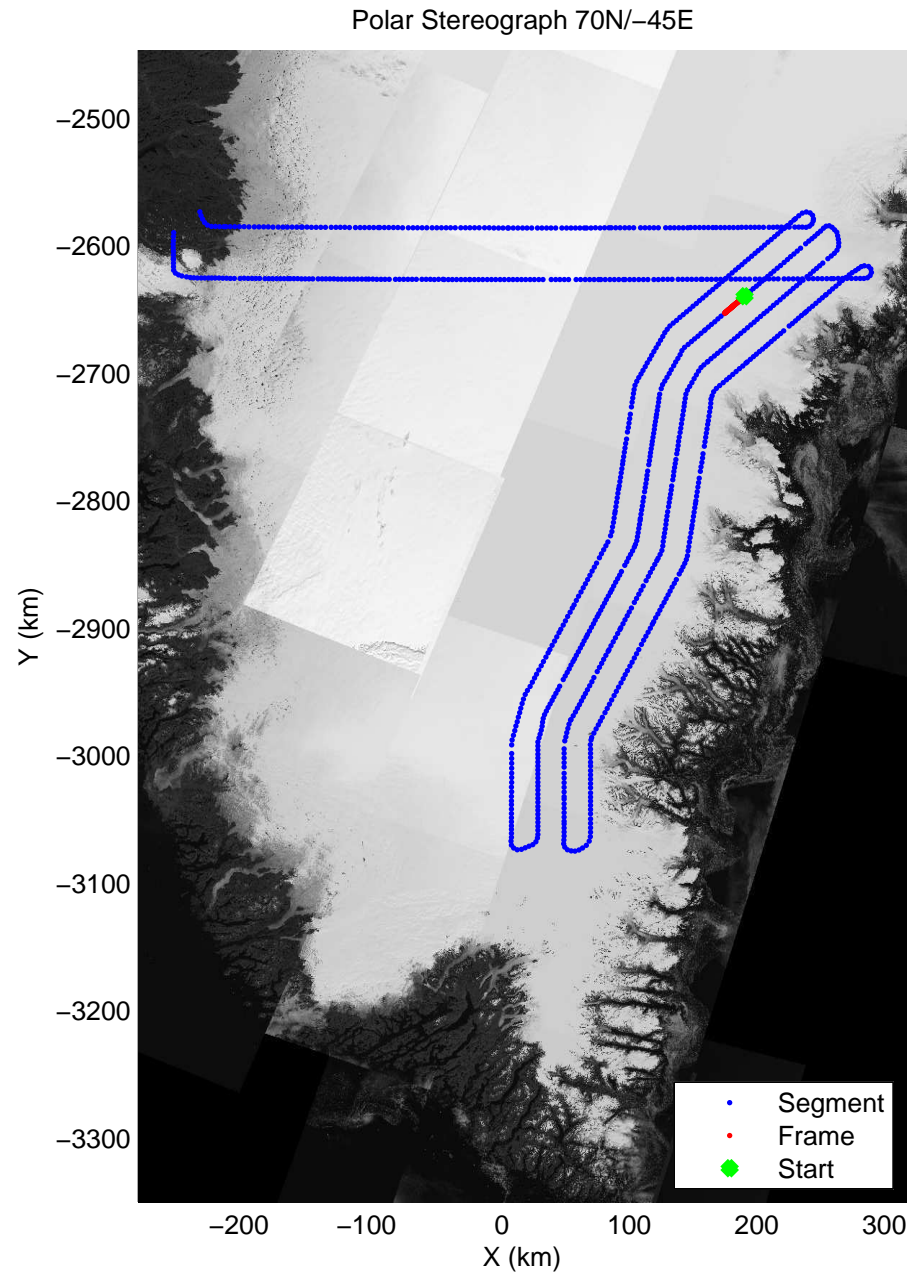
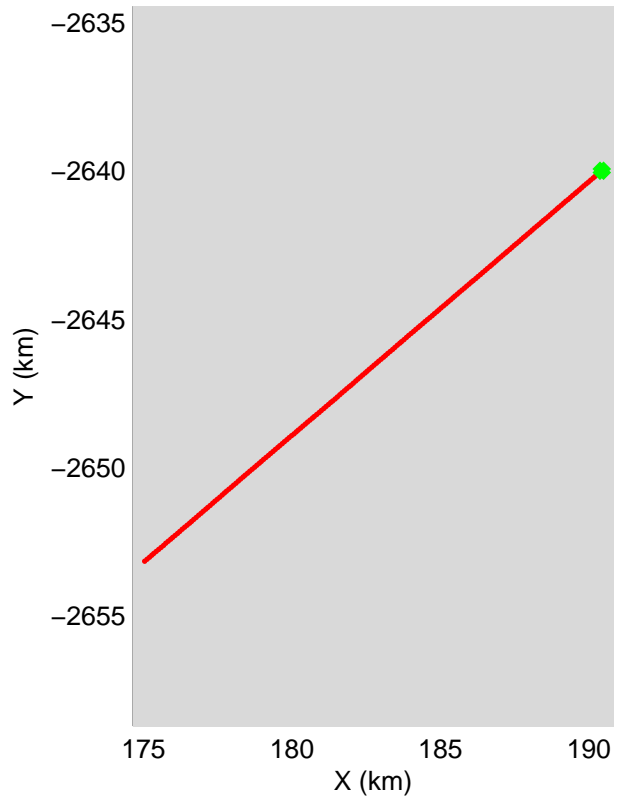
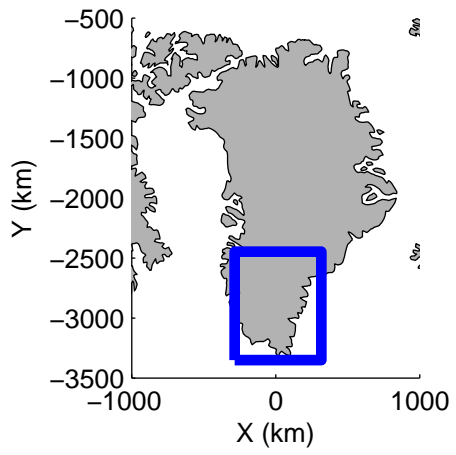
accum 2011_Greenland_P3: "SE Coastal 02" 20110412_01_087: 13:55:39.8 to 13:58:04.9 GPS






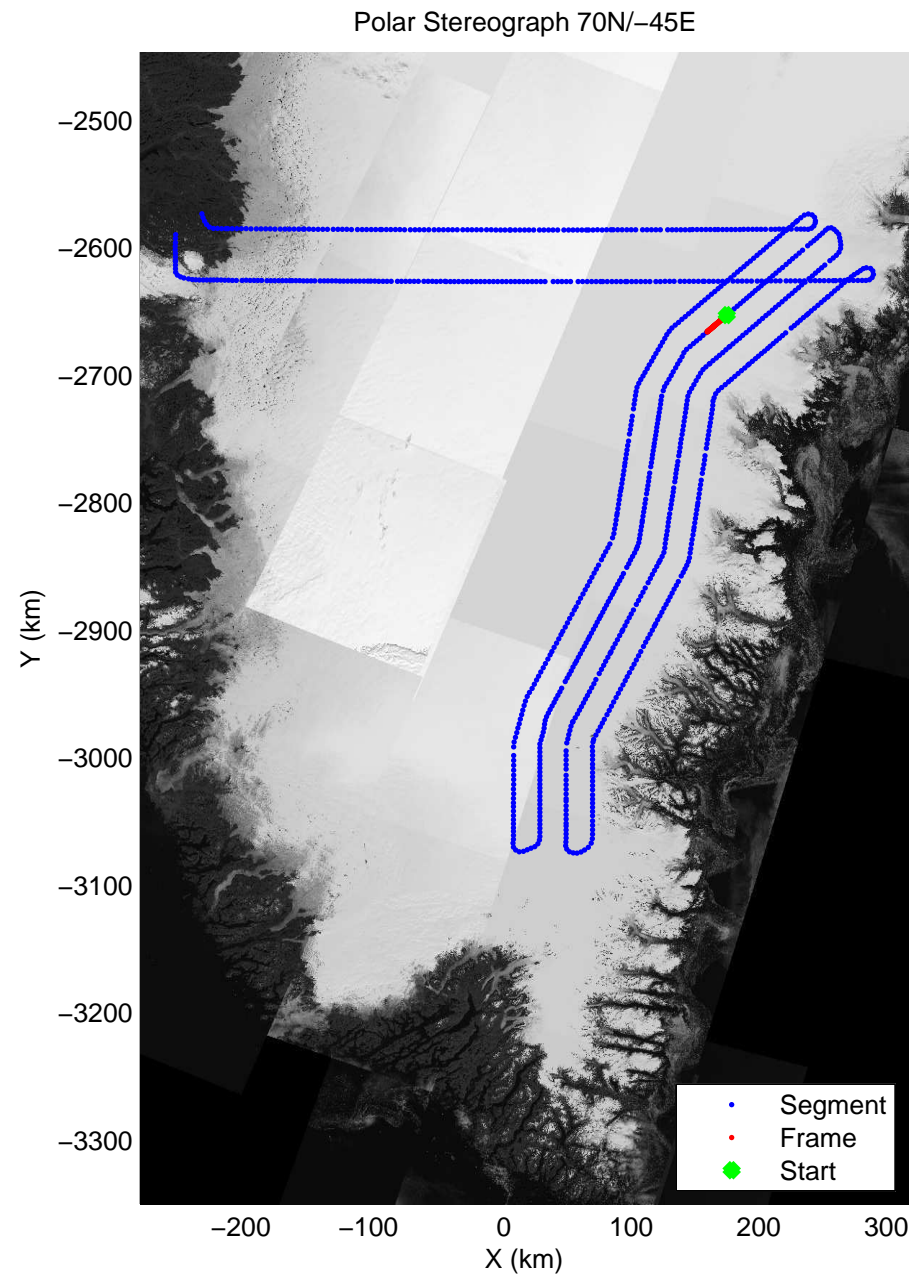
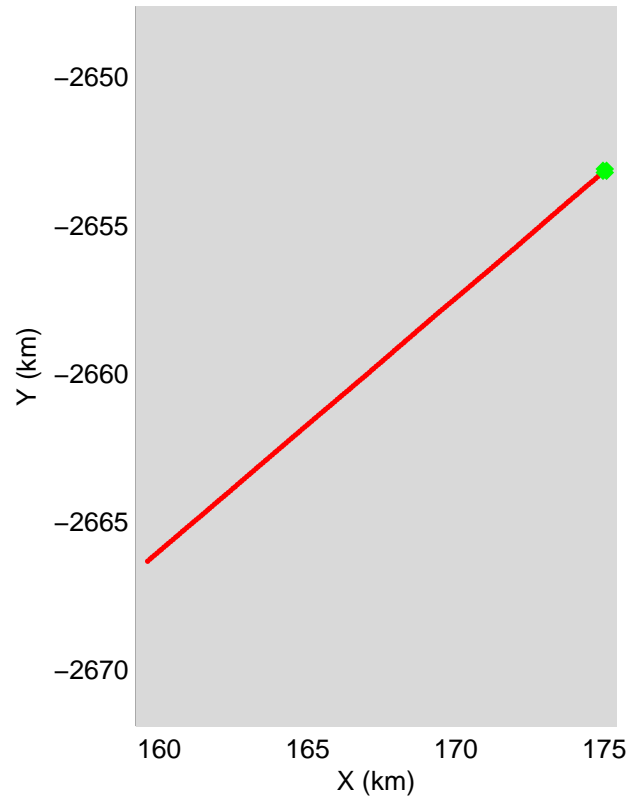
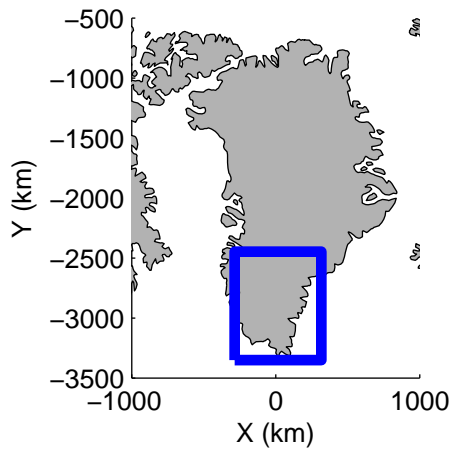
accum 2011_Greenland_P3: "SE Coastal 02" 20110412_01_088: 13:58:05.2 to 14:00:41.7 GPS






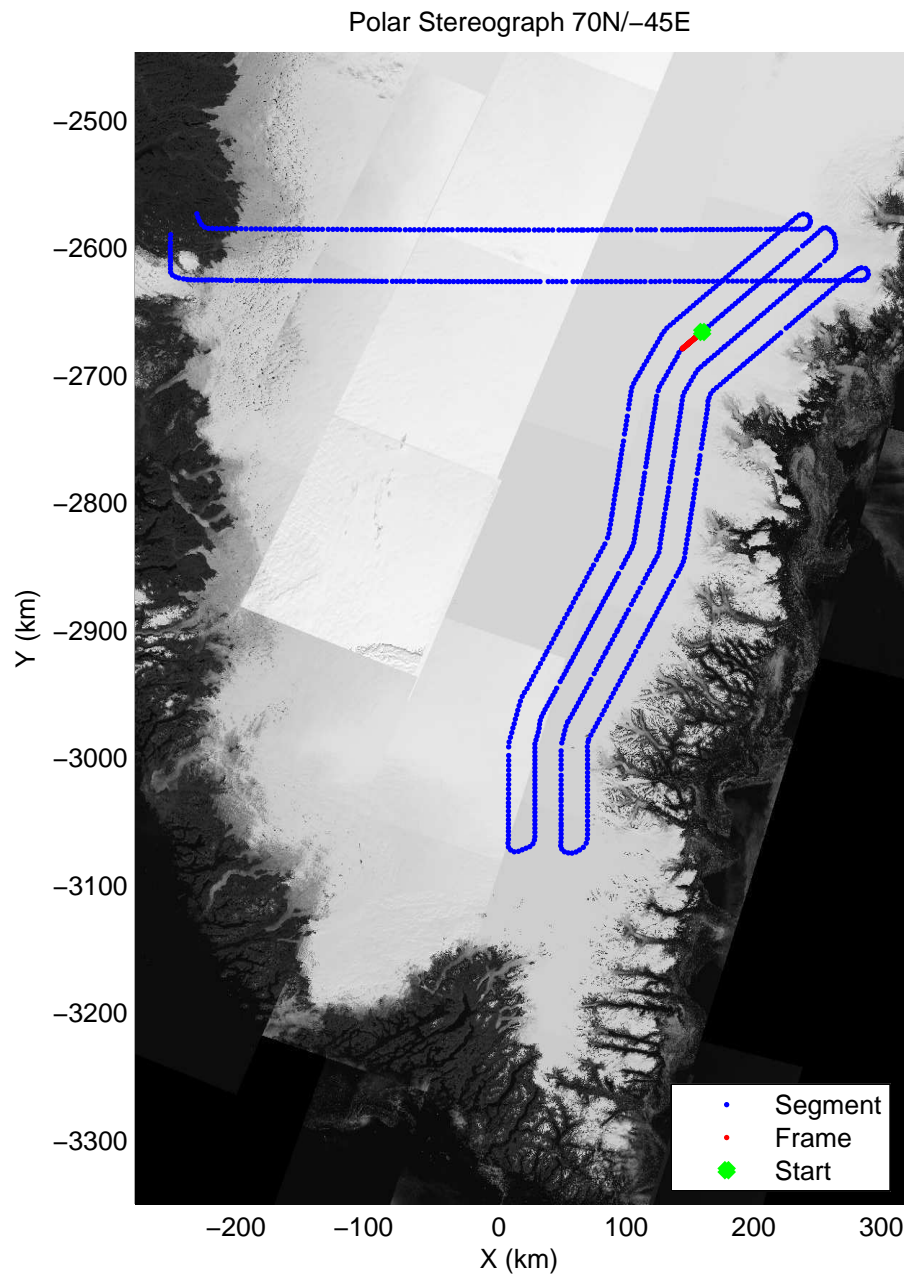
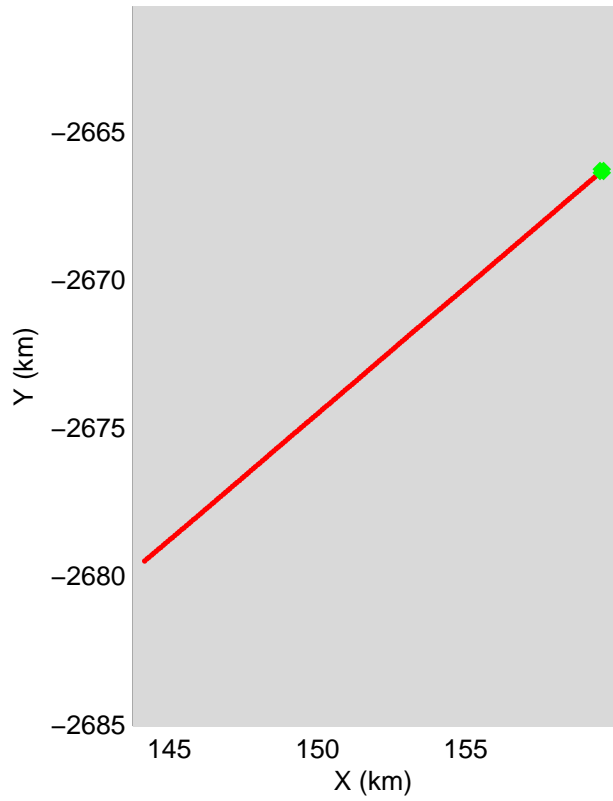
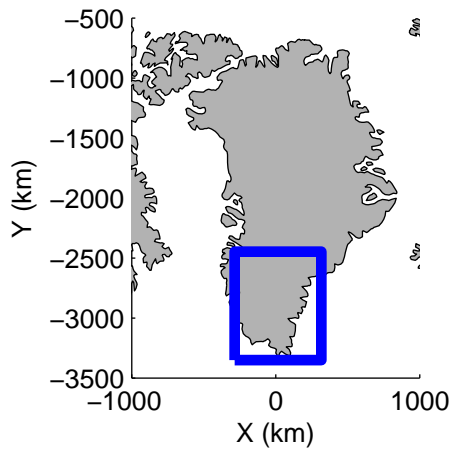
accum 2011_Greenland_P3: "SE Coastal 02" 20110412_01_089: 14:00:41.9 to 14:03:11.4 GPS






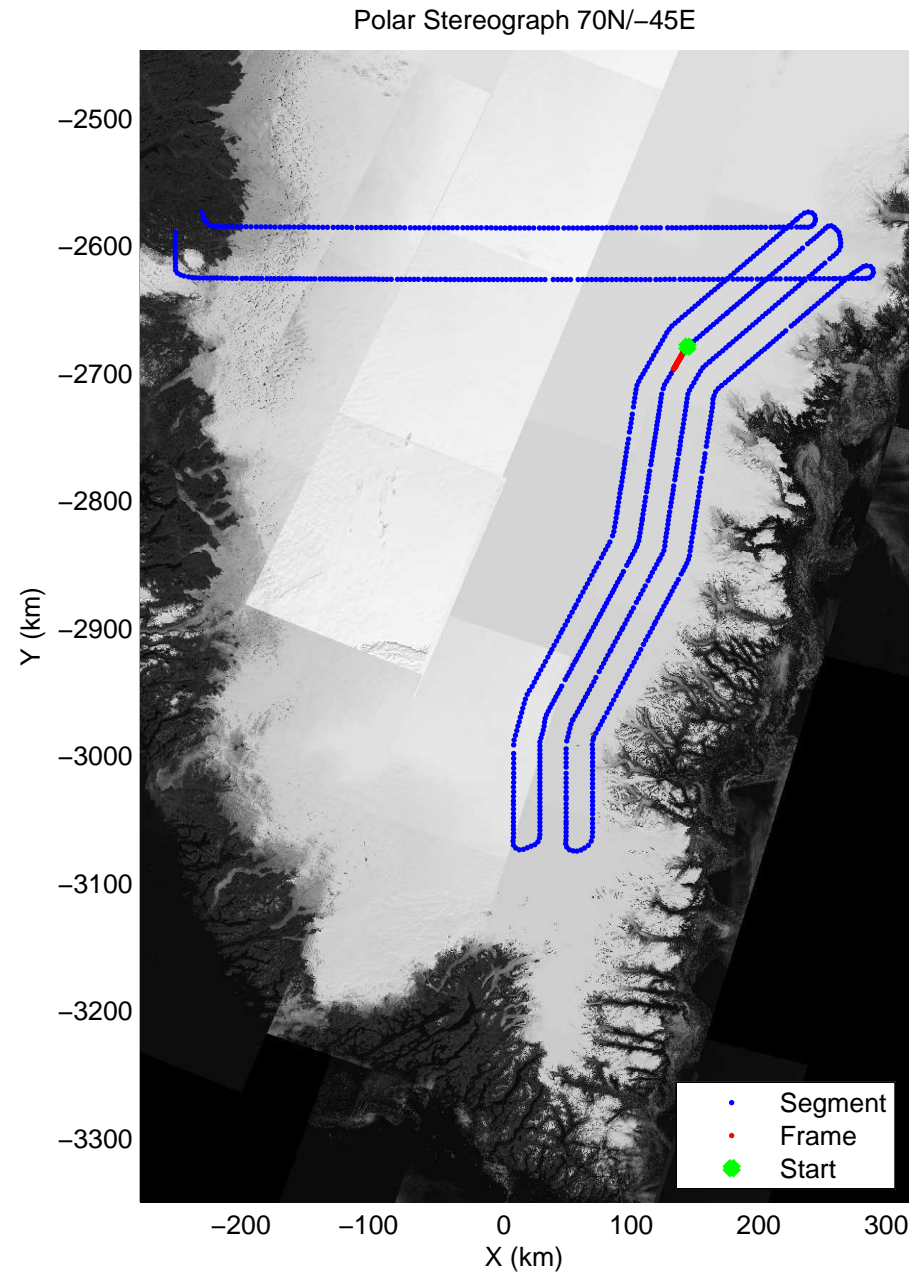
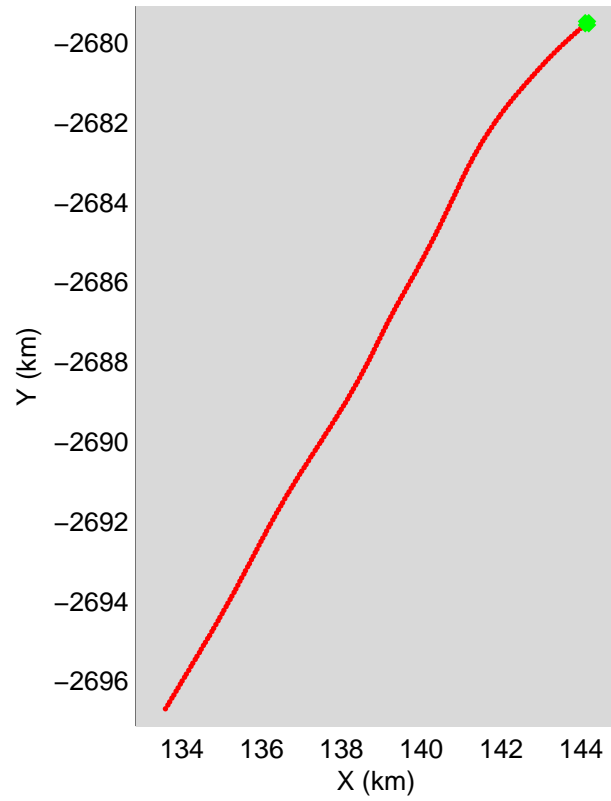
accum 2011_Greenland_P3: "SE Coastal 02" 20110412_01_090: 14:03:11.6 to 14:05:37.3 GPS






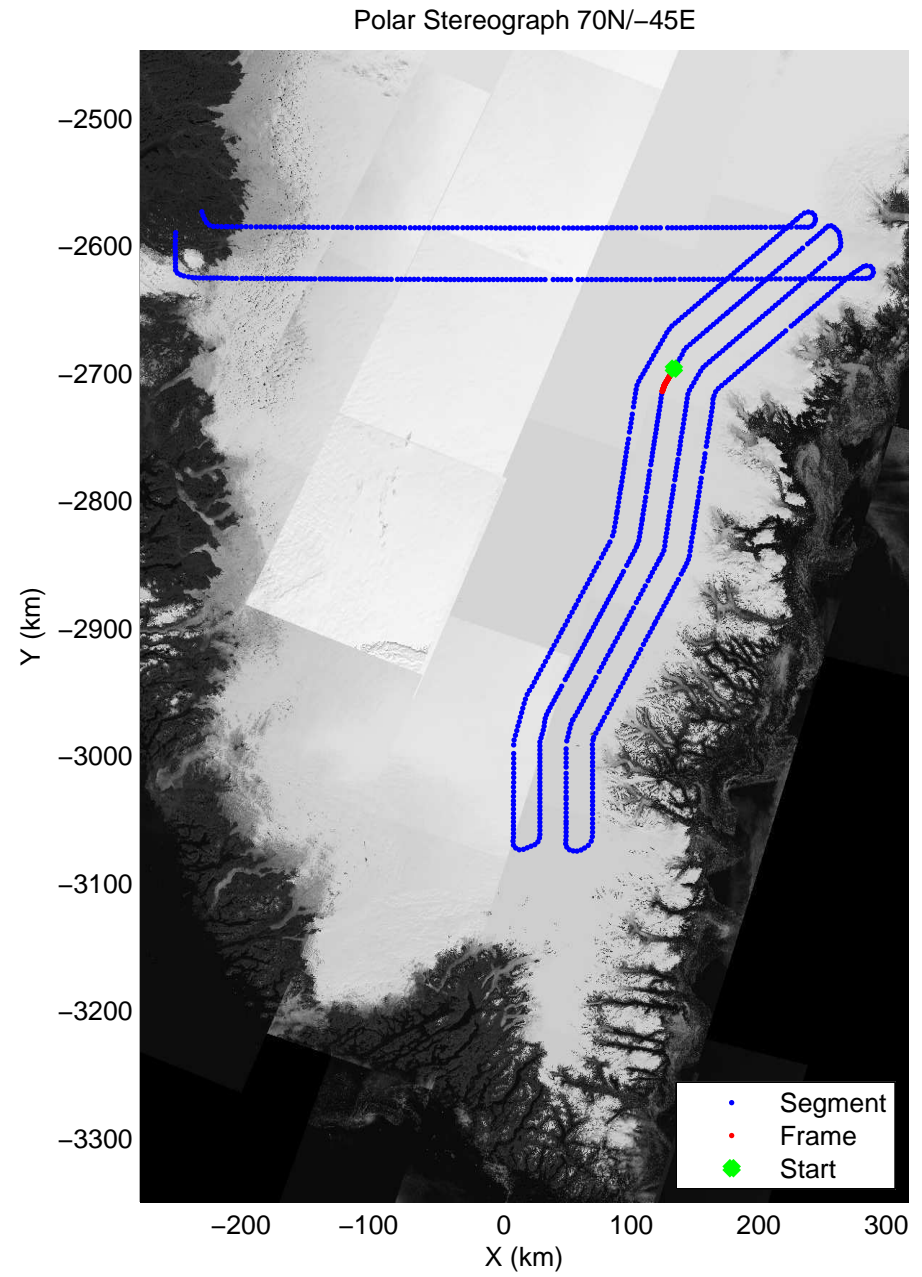
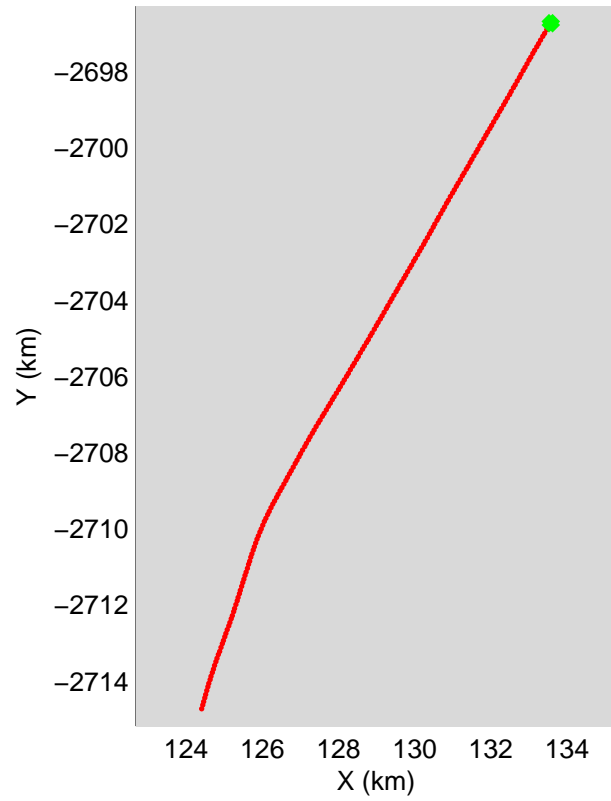
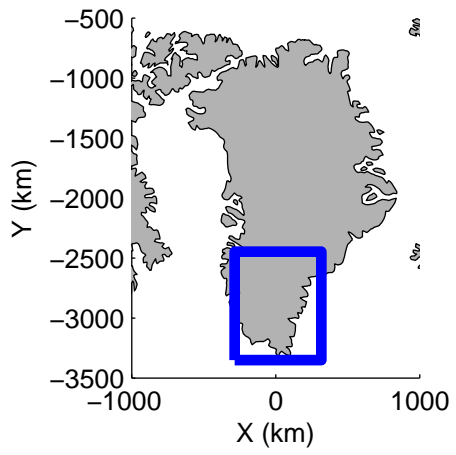
accum 2011_Greenland_P3: "SE Coastal 02" 20110412_01_091: 14:05:37.4 to 14:08:00.3 GPS






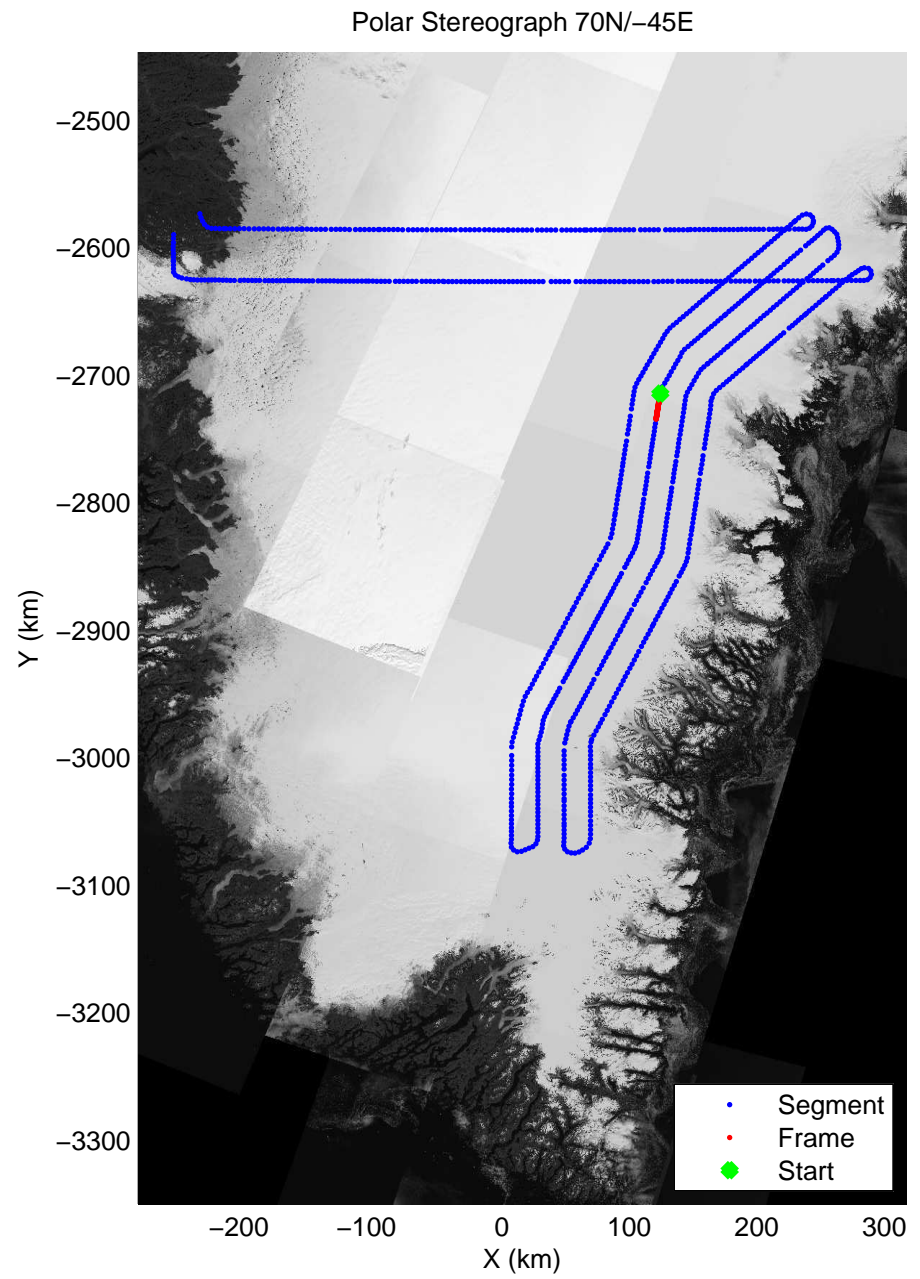
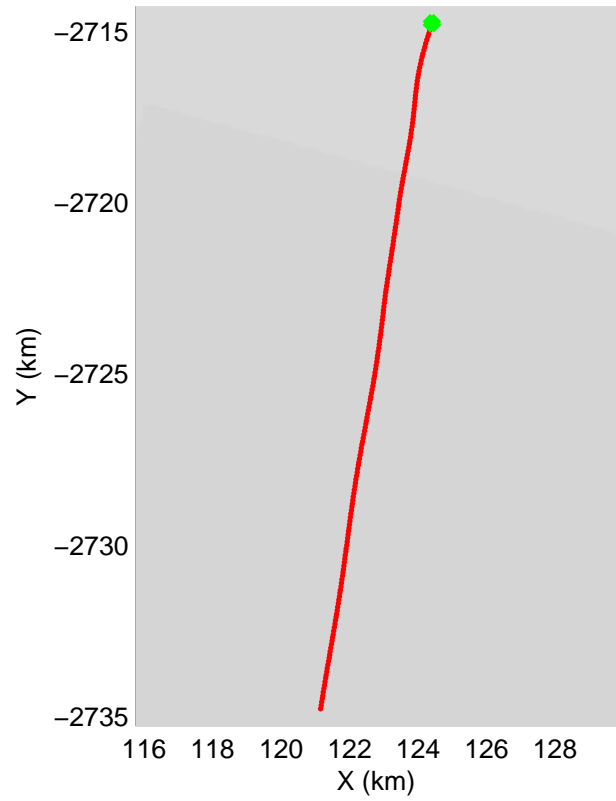
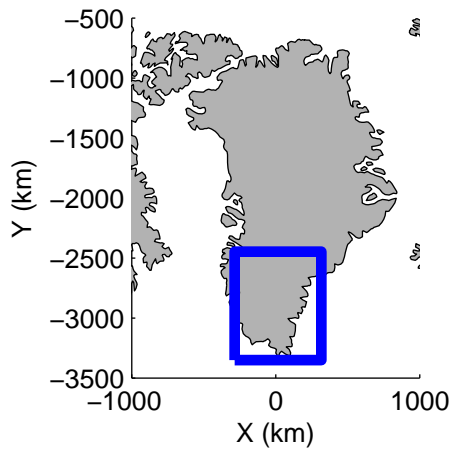
accum 2011_Greenland_P3: "SE Coastal 02" 20110412_01_092: 14:08:00.5 to 14:10:21.7 GPS






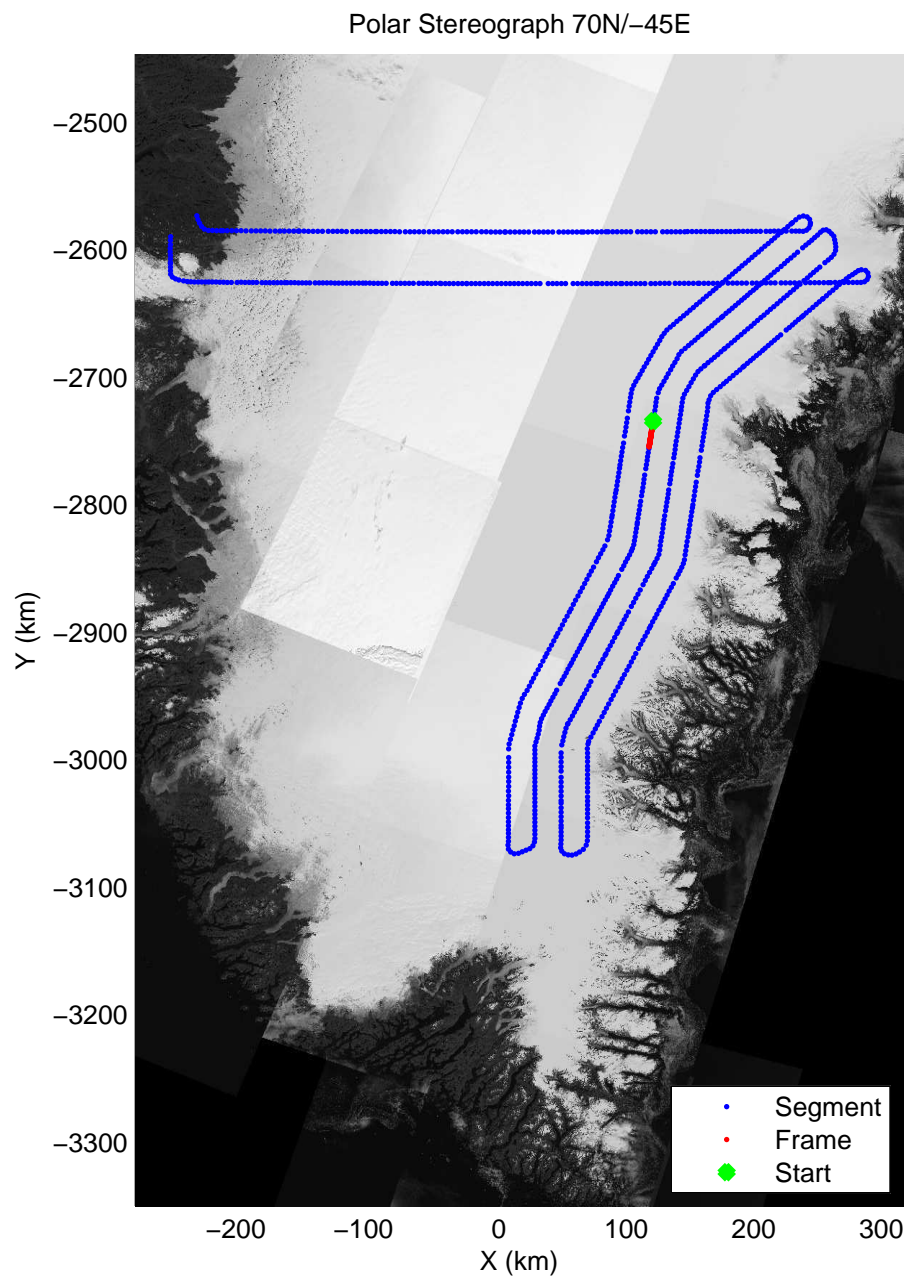
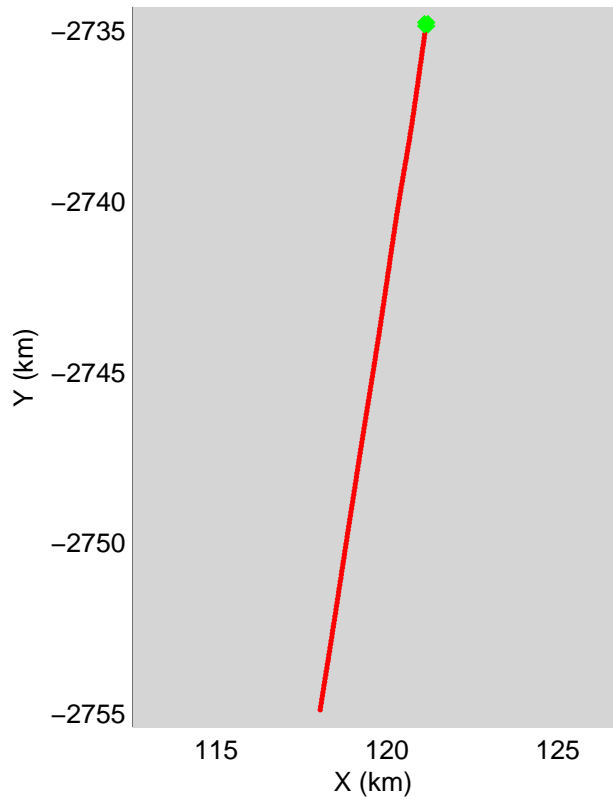
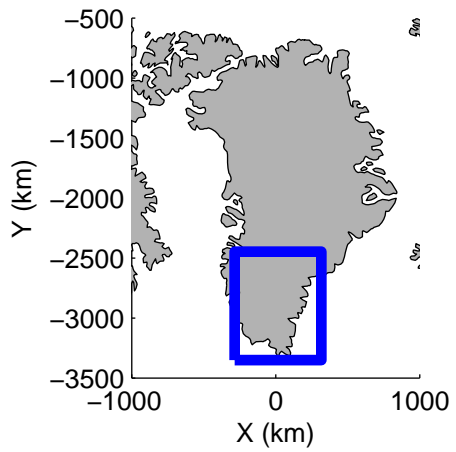
accum 2011_Greenland_P3: "SE Coastal 02" 20110412_01_093: 14:10:21.9 to 14:12:44.2 GPS






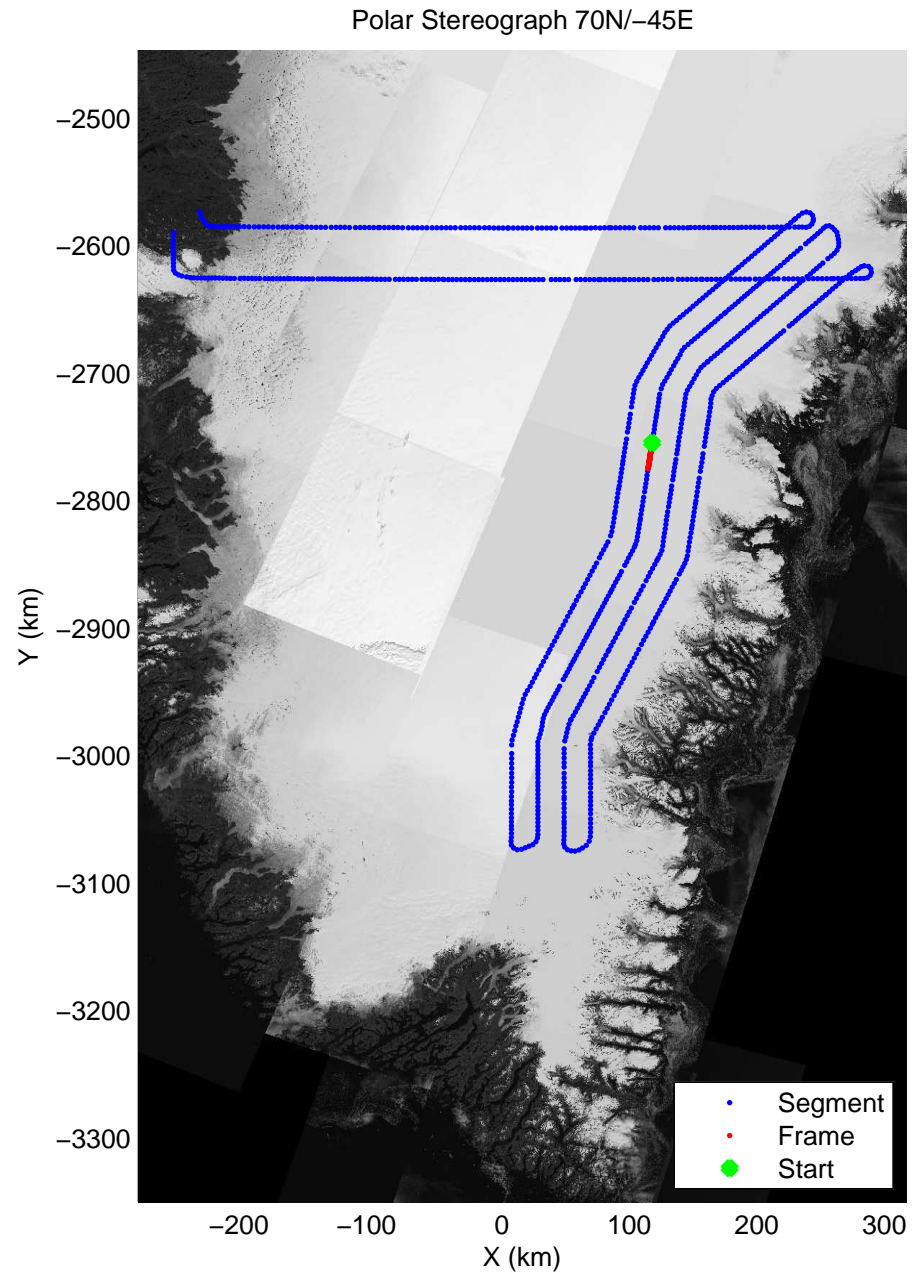
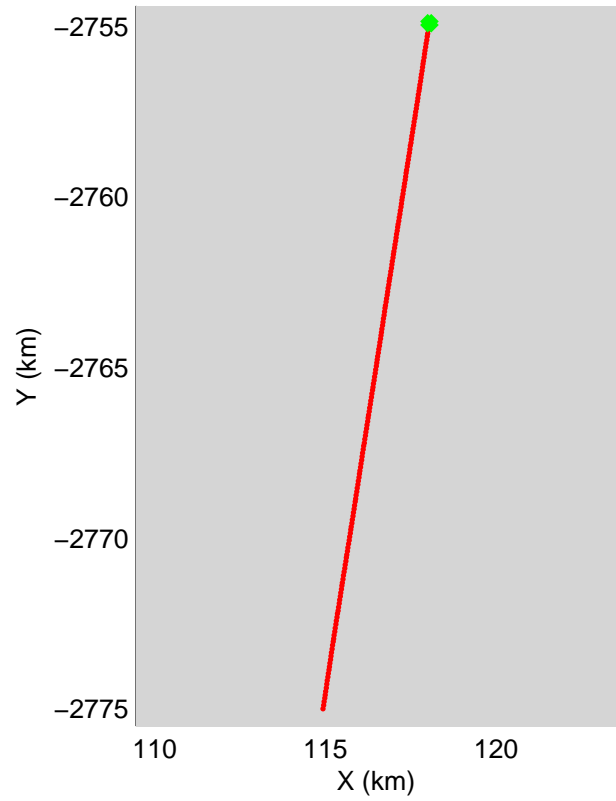
accum 2011_Greenland_P3: "SE Coastal 02" 20110412_01_094: 14:12:44.4 to 14:15:13.2 GPS






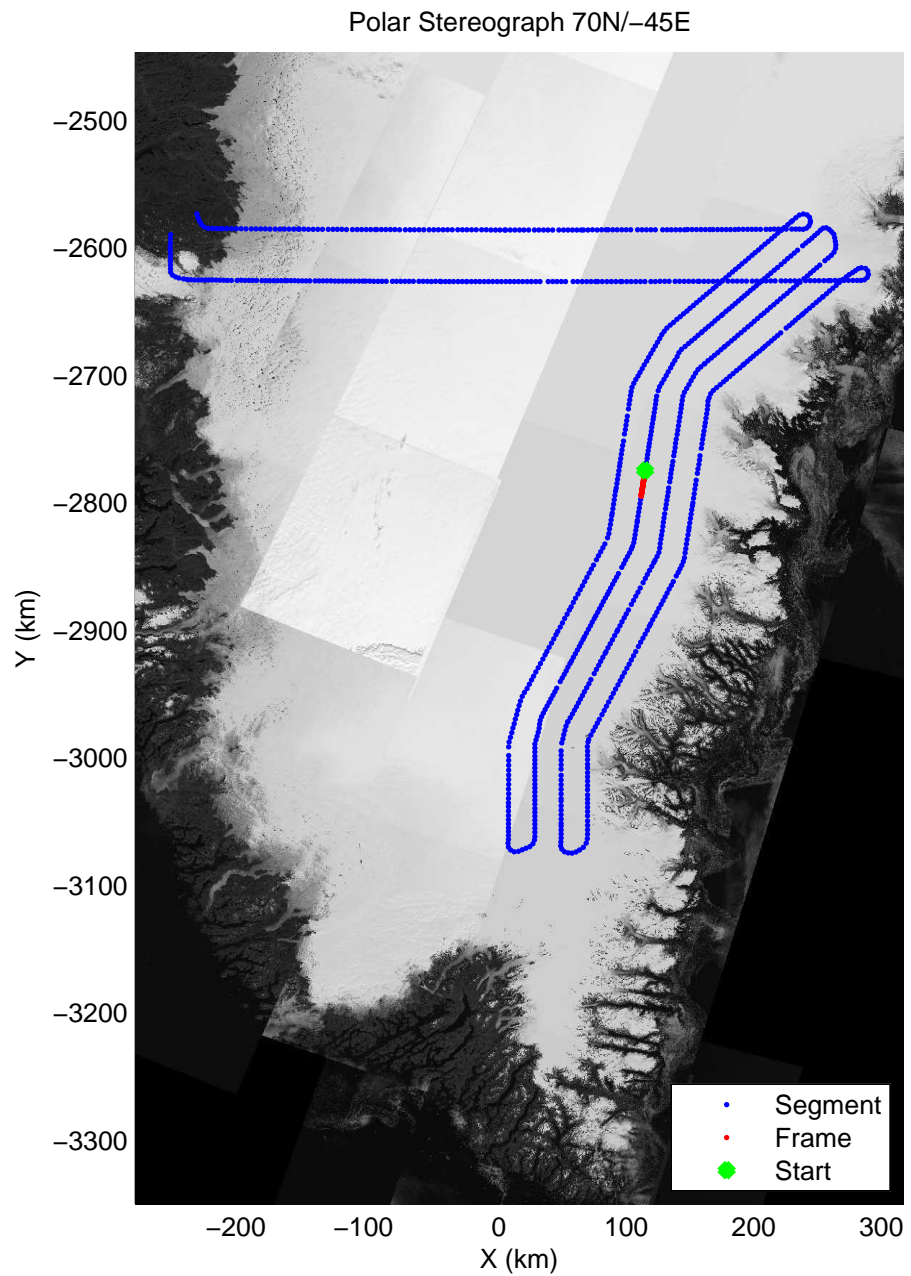
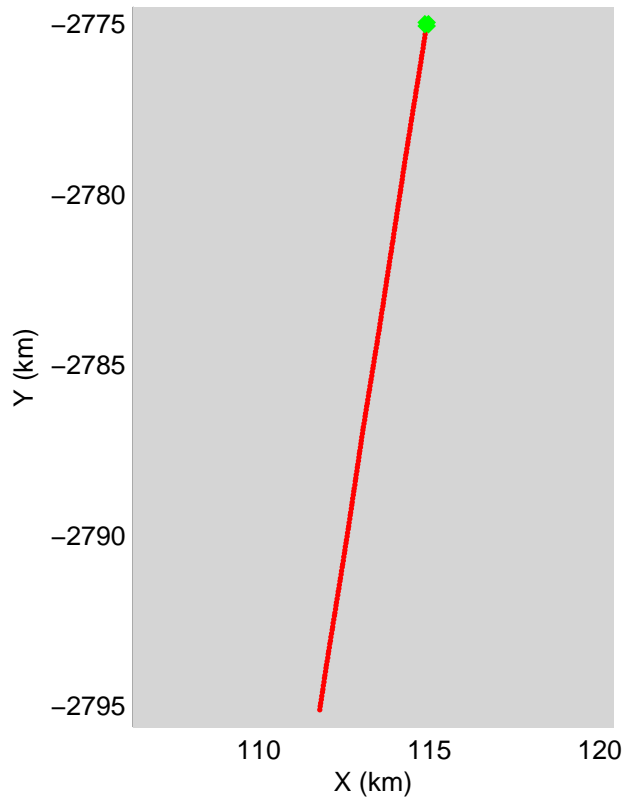
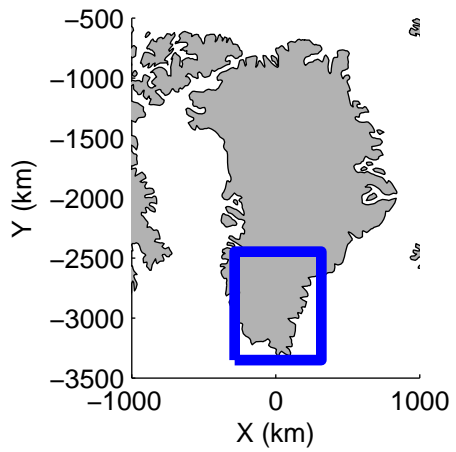
accum 2011_Greenland_P3: "SE Coastal 02" 20110412_01_095: 14:15:13.4 to 14:17:45.3 GPS






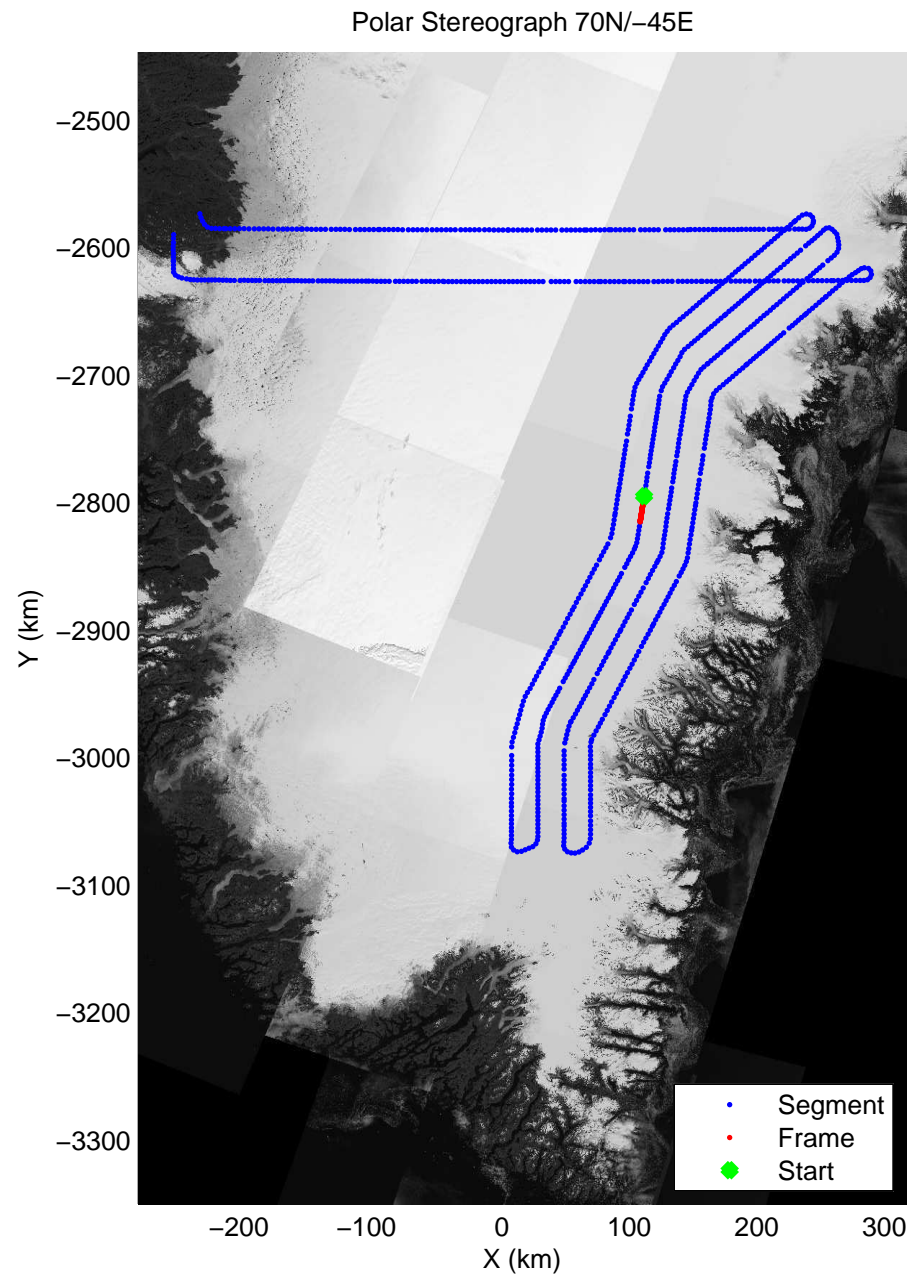
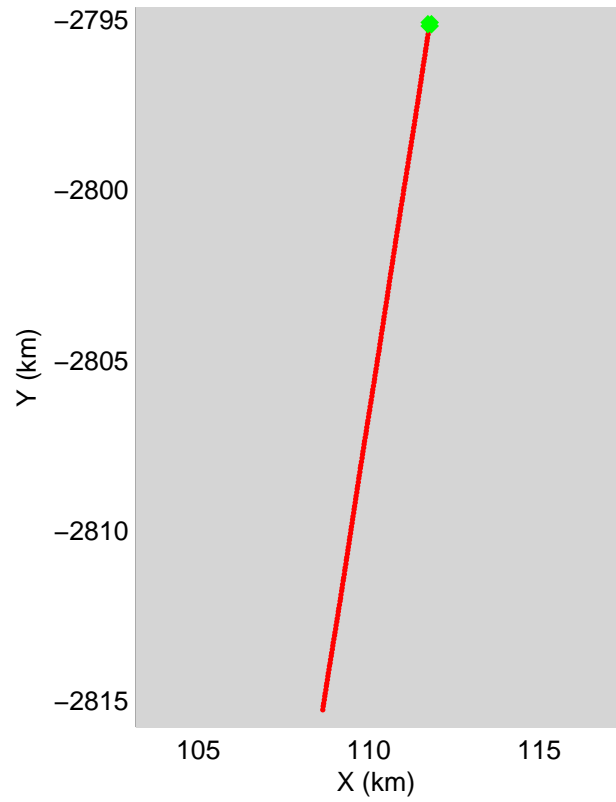
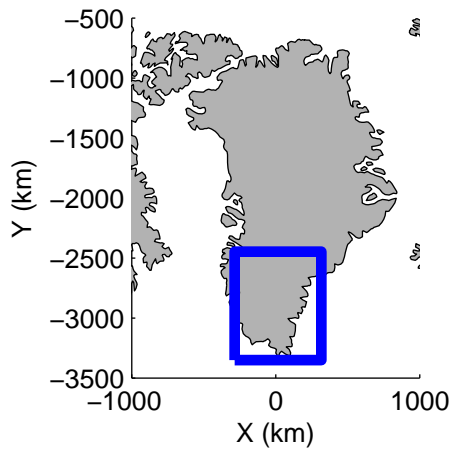
accum 2011_Greenland_P3: "SE Coastal 02" 20110412_01_096: 14:17:45.5 to 14:20:15.1 GPS






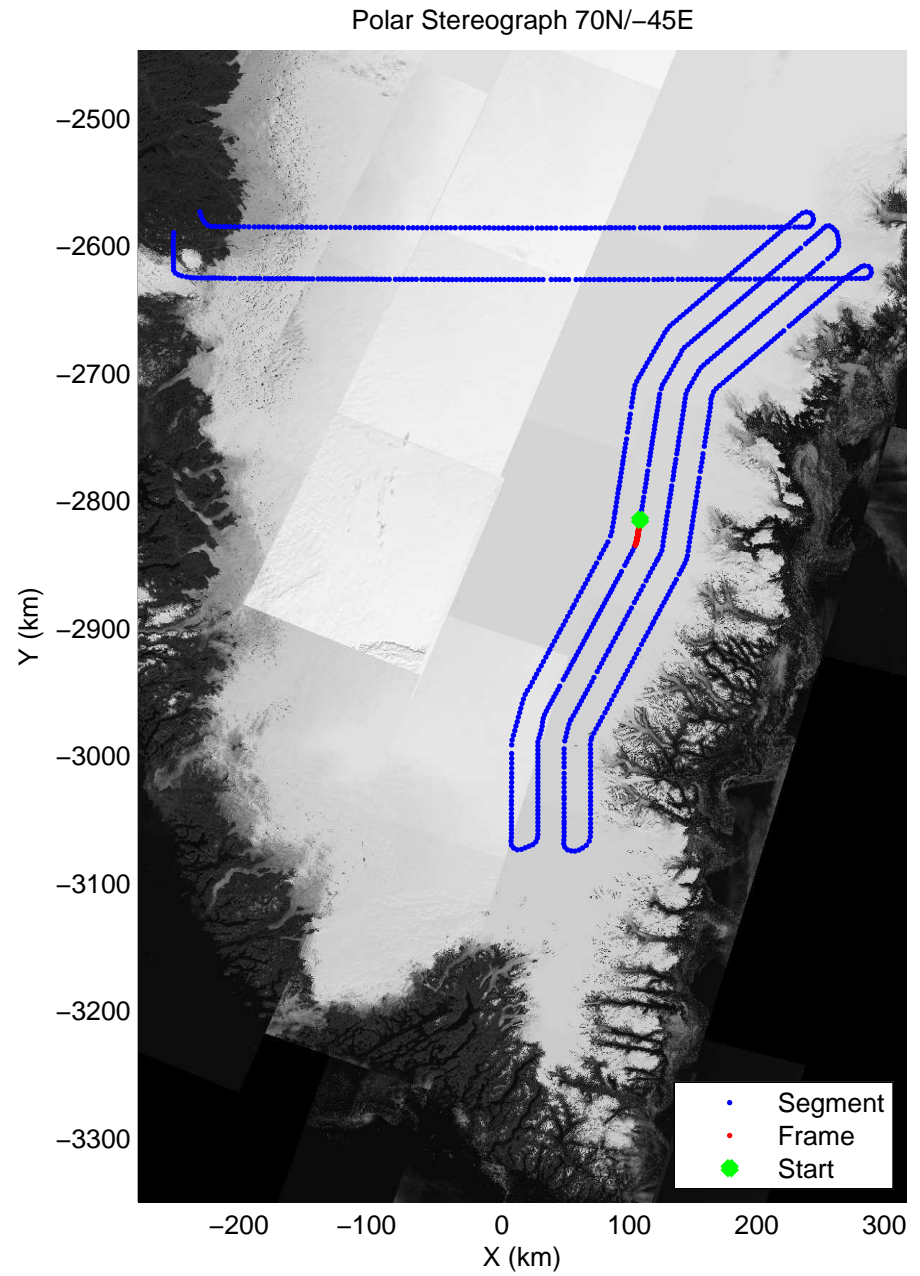
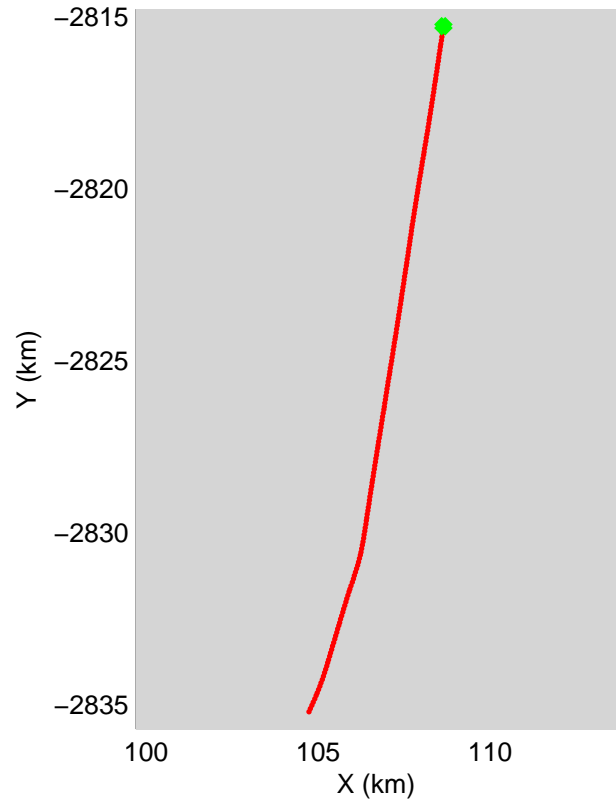
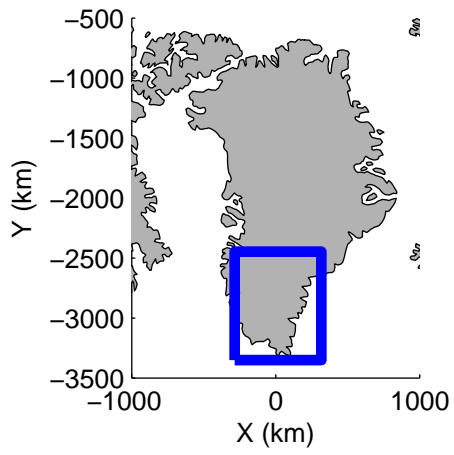
accum 2011_Greenland_P3: "SE Coastal 02" 20110412_01_097: 14:20:15.3 to 14:22:41.1 GPS






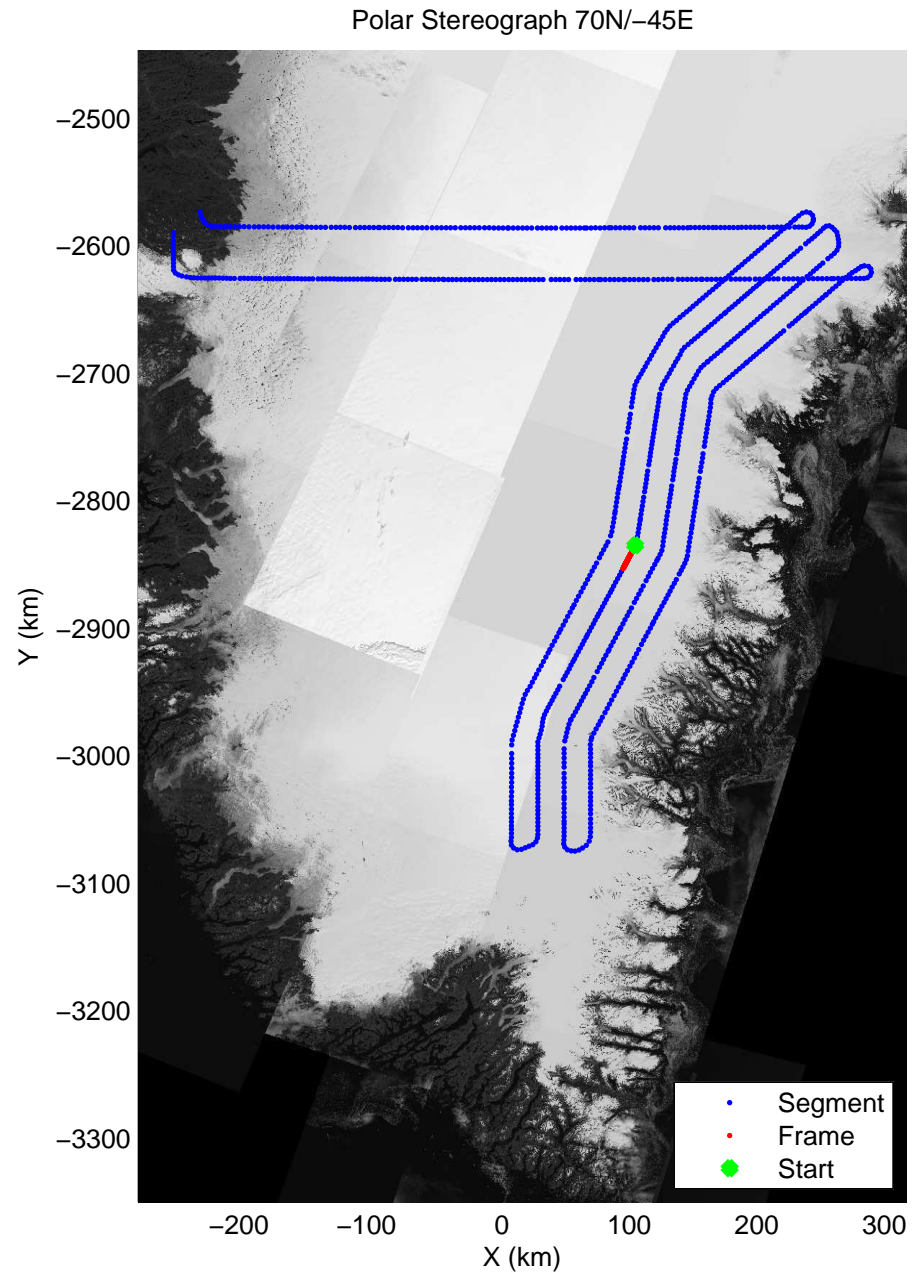
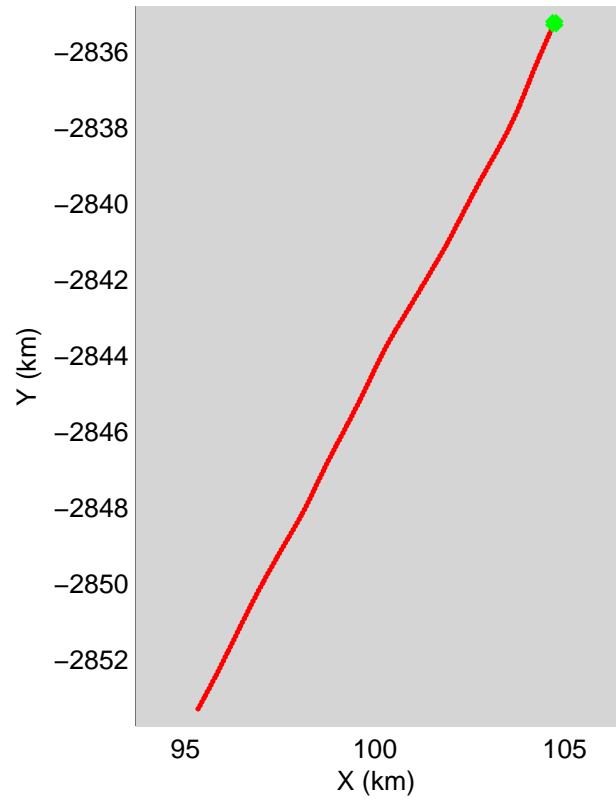
accum 2011_Greenland_P3: "SE Coastal 02" 20110412_01_098: 14:22:41.2 to 14:25:05.7 GPS






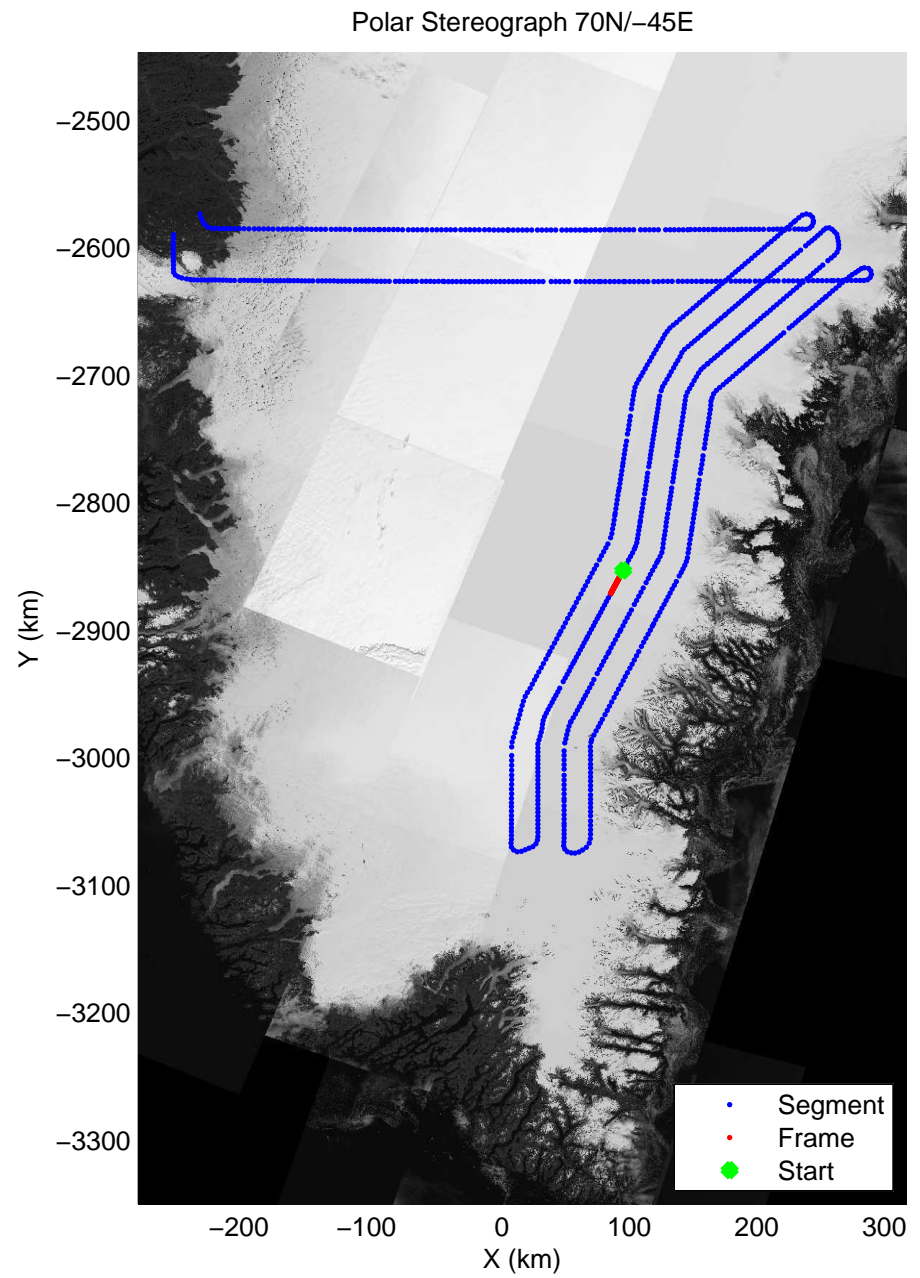
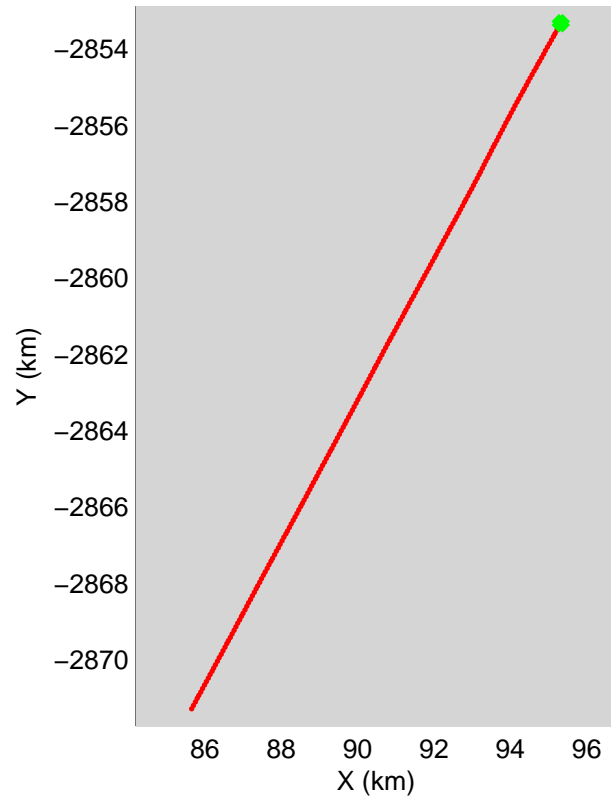
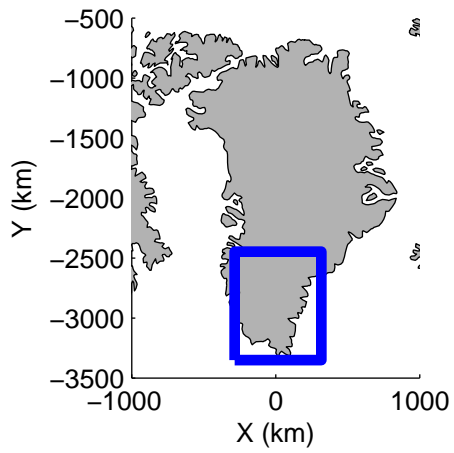
accum 2011_Greenland_P3: "SE Coastal 02" 20110412_01_099: 14:25:05.9 to 14:27:36.3 GPS






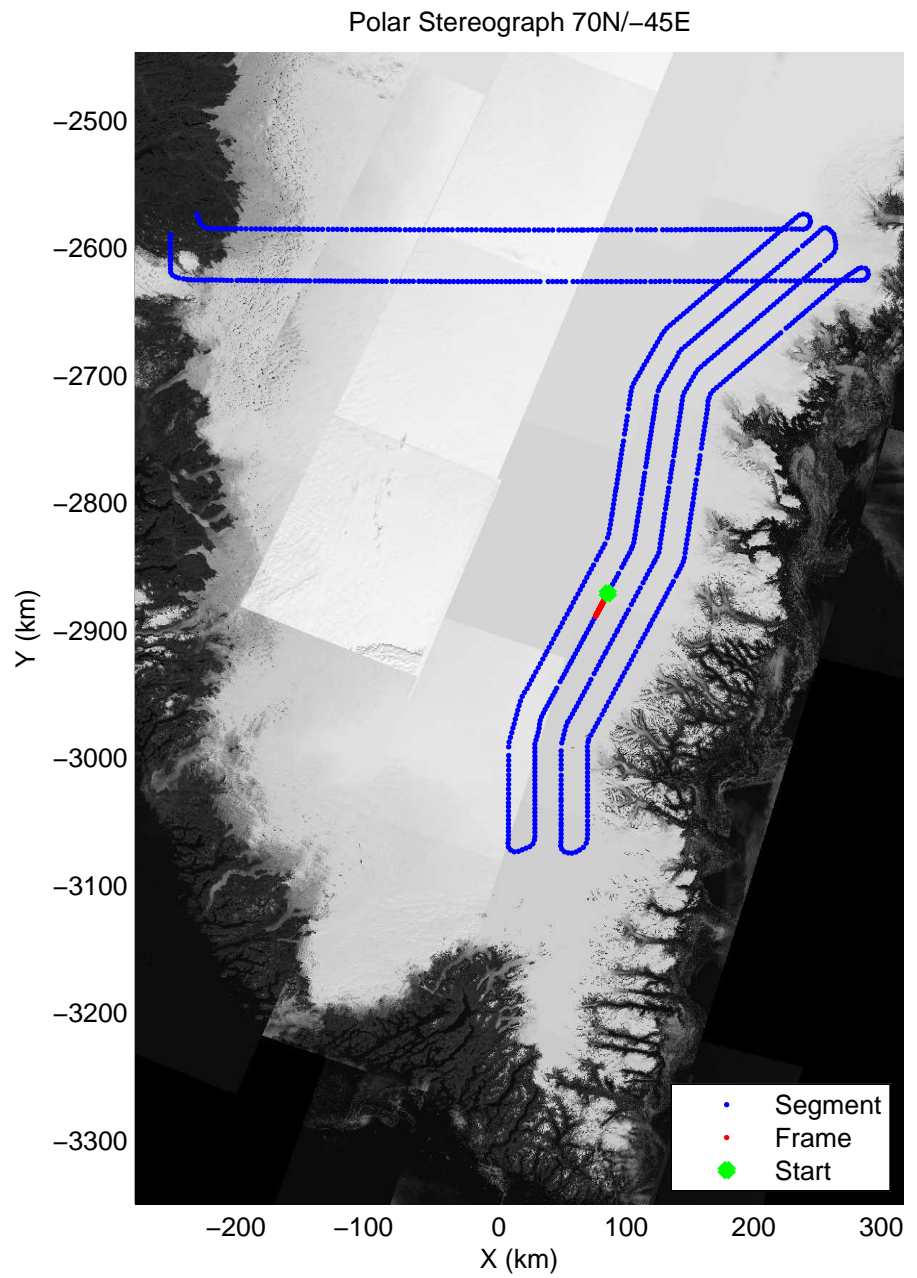
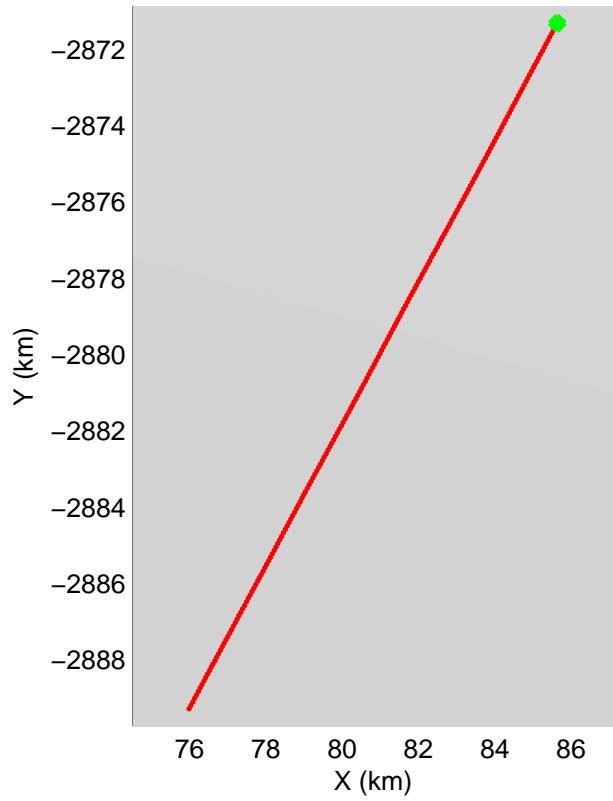
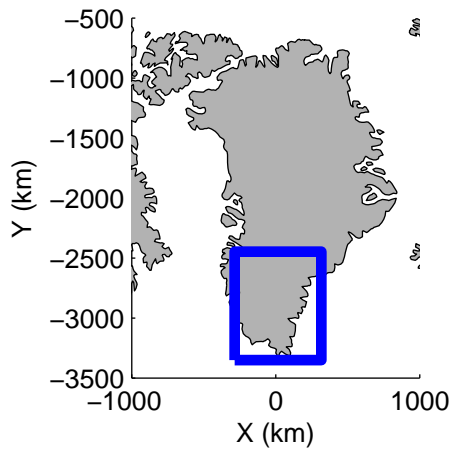
accum 2011_Greenland_P3: "SE Coastal 02" 20110412_01_100: 14:27:36.4 to 14:30:05.4 GPS






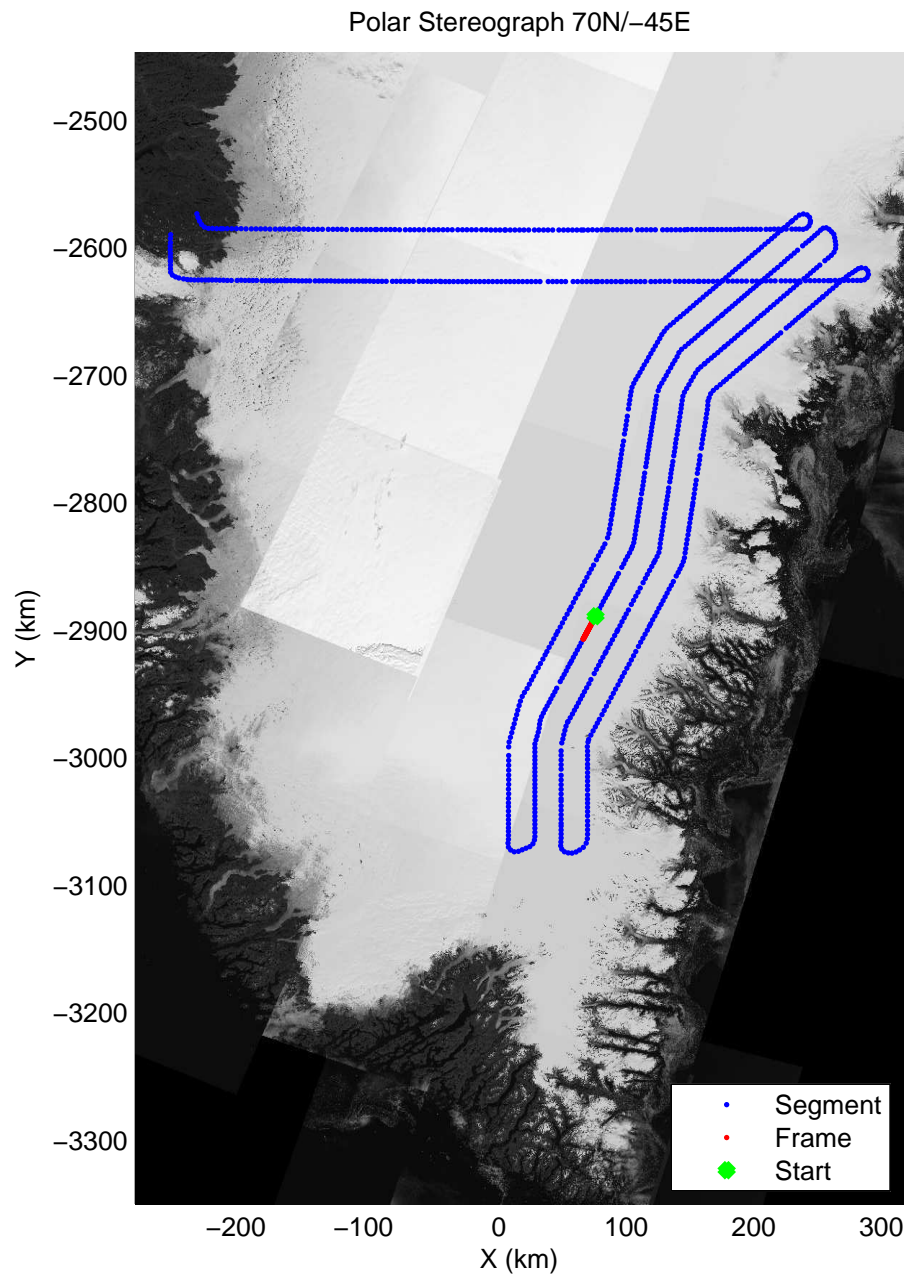
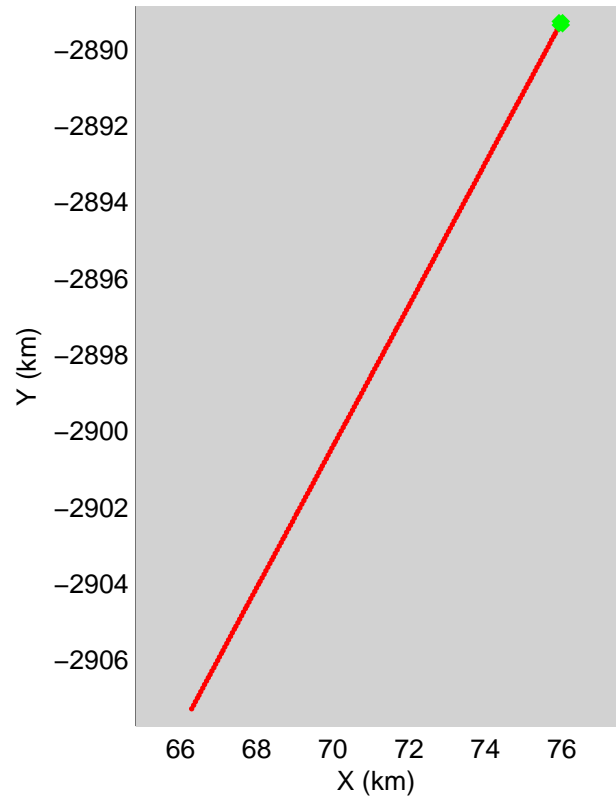
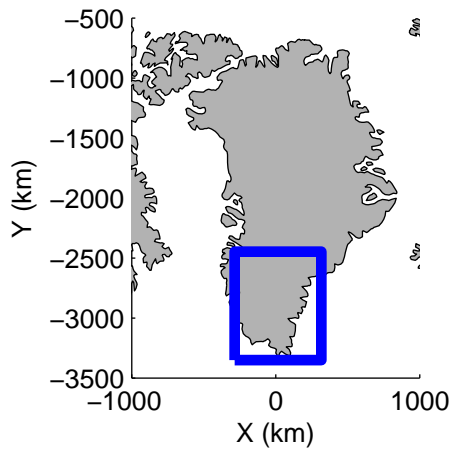
accum 2011_Greenland_P3: "SE Coastal 02" 20110412_01_101: 14:30:05.7 to 14:32:35.3 GPS






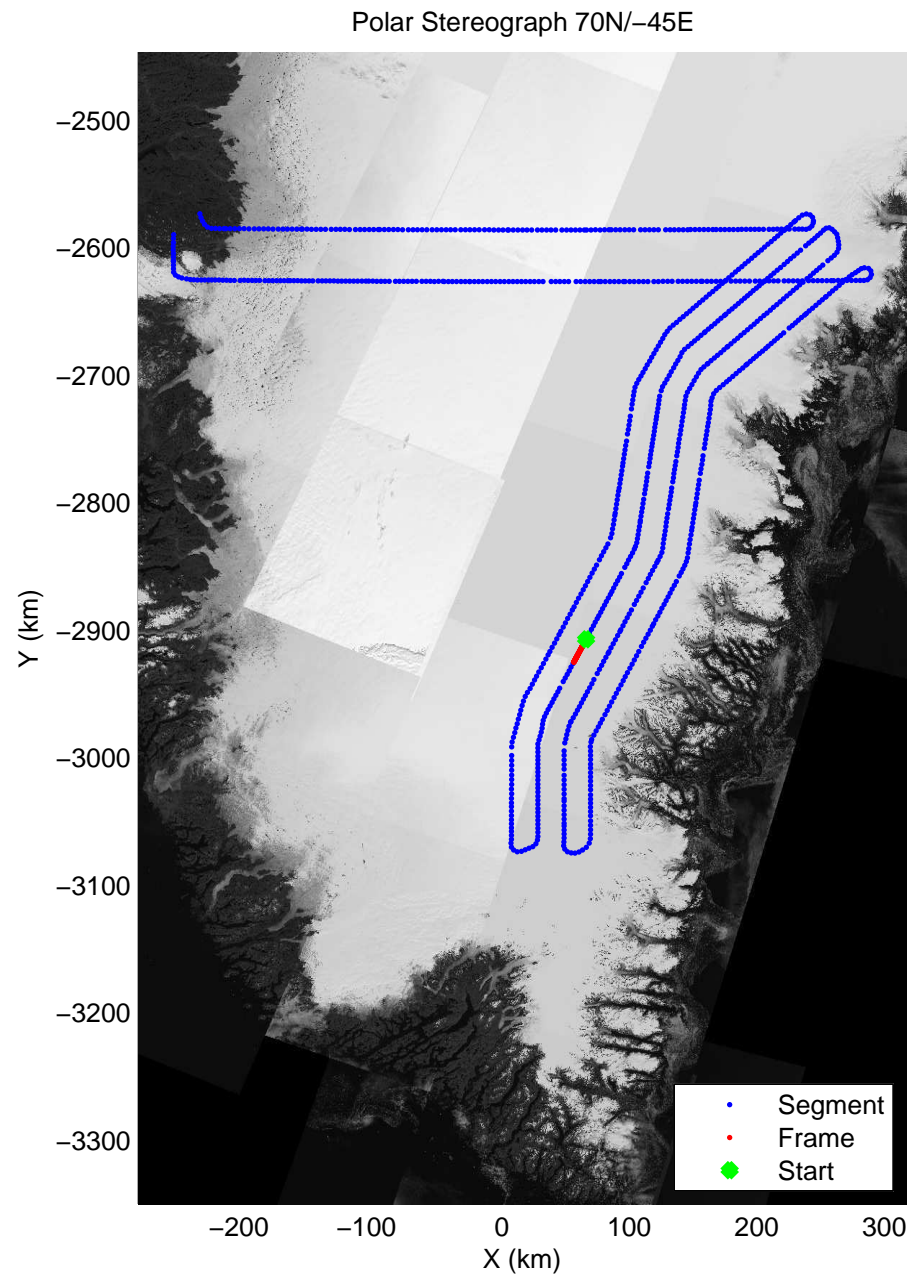
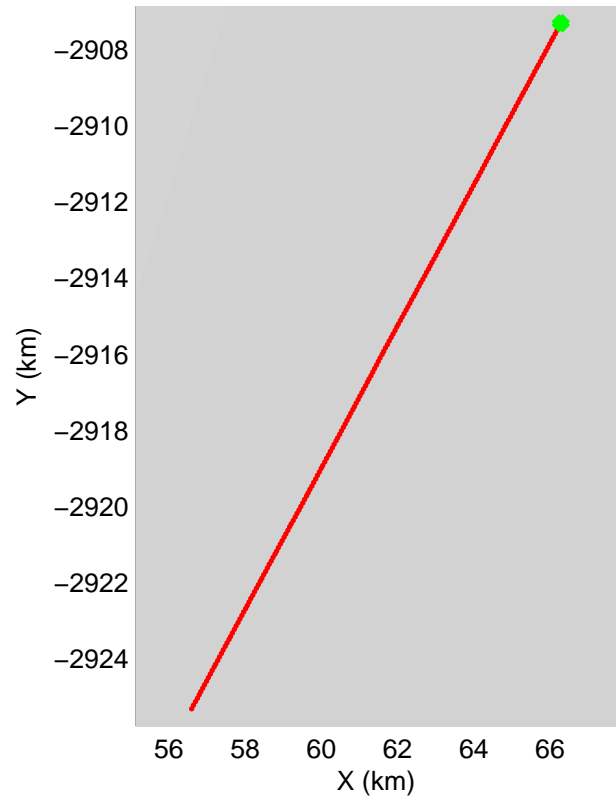
accum 2011_Greenland_P3: "SE Coastal 02" 20110412_01_102: 14:32:35.5 to 14:35:07.3 GPS






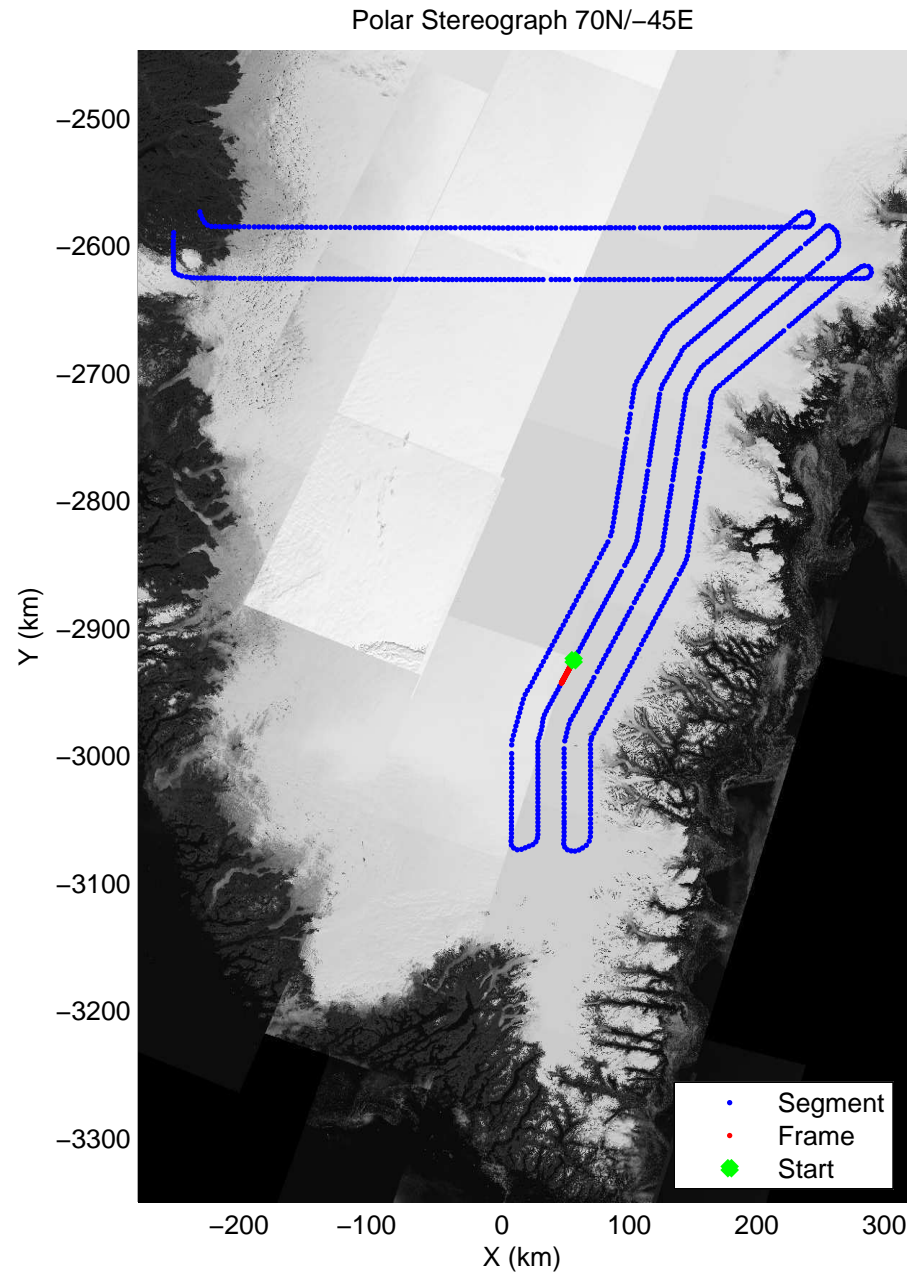
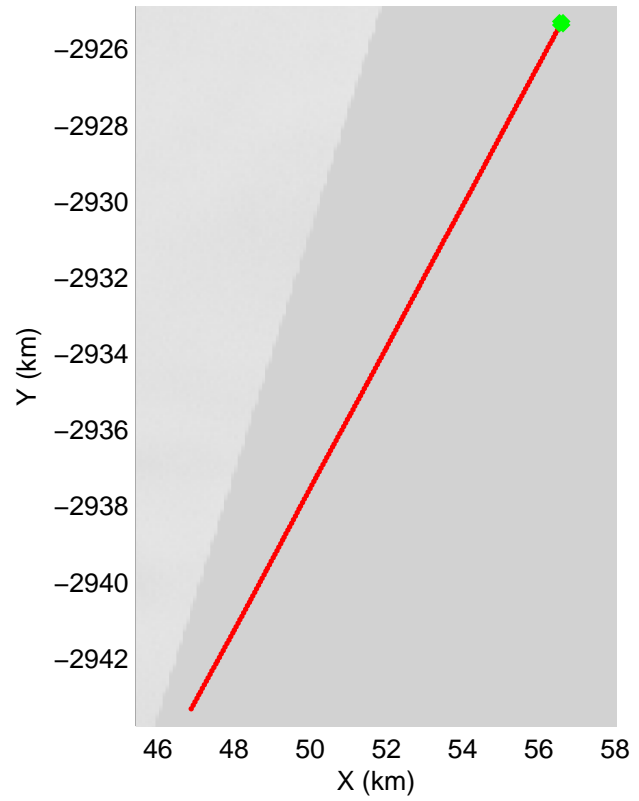
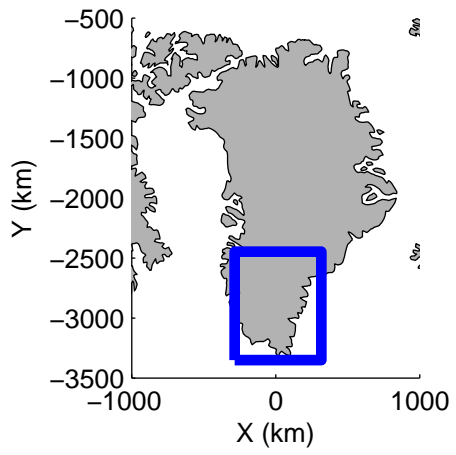
accum 2011_Greenland_P3: "SE Coastal 02" 20110412_01_103: 14:35:07.5 to 14:37:36.5 GPS






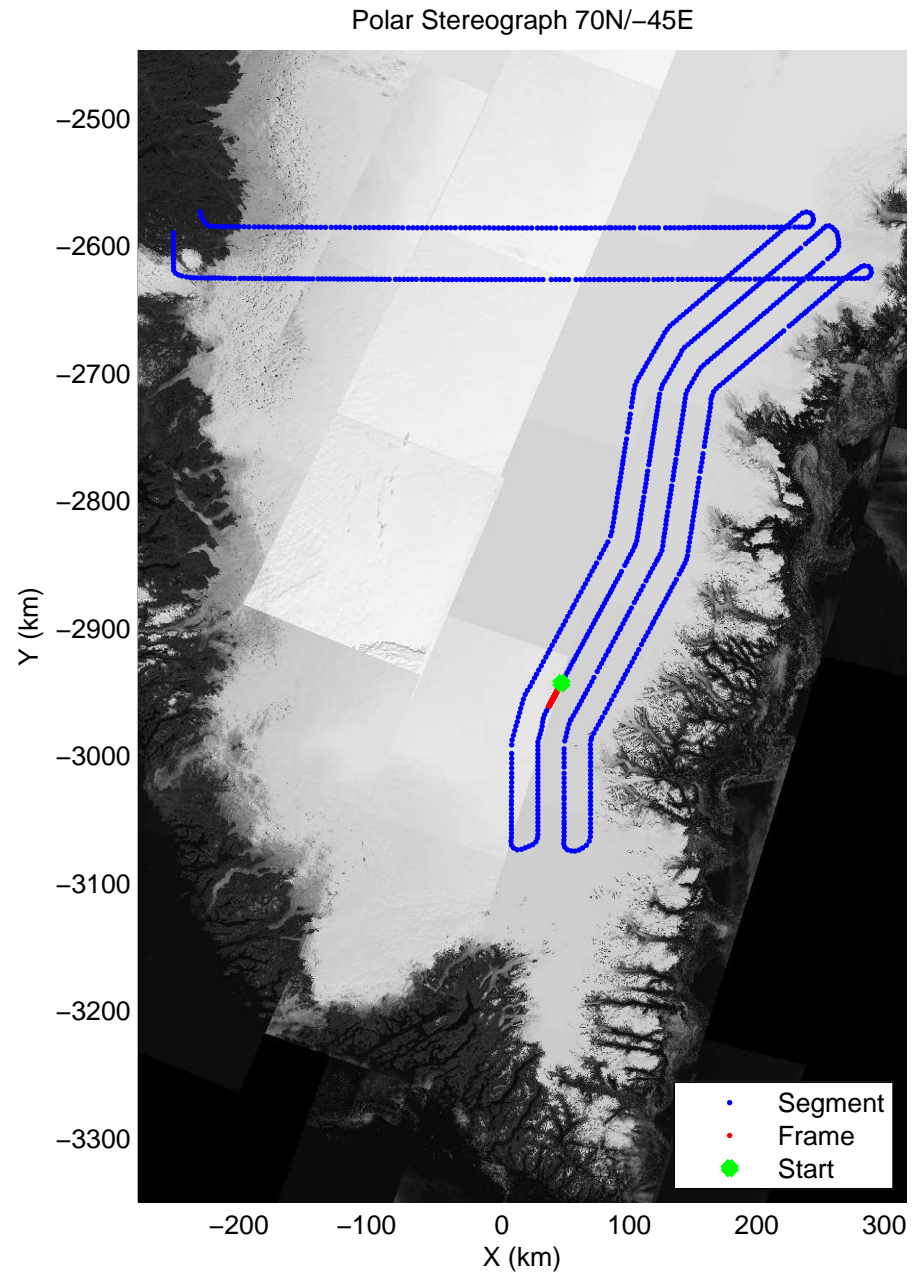
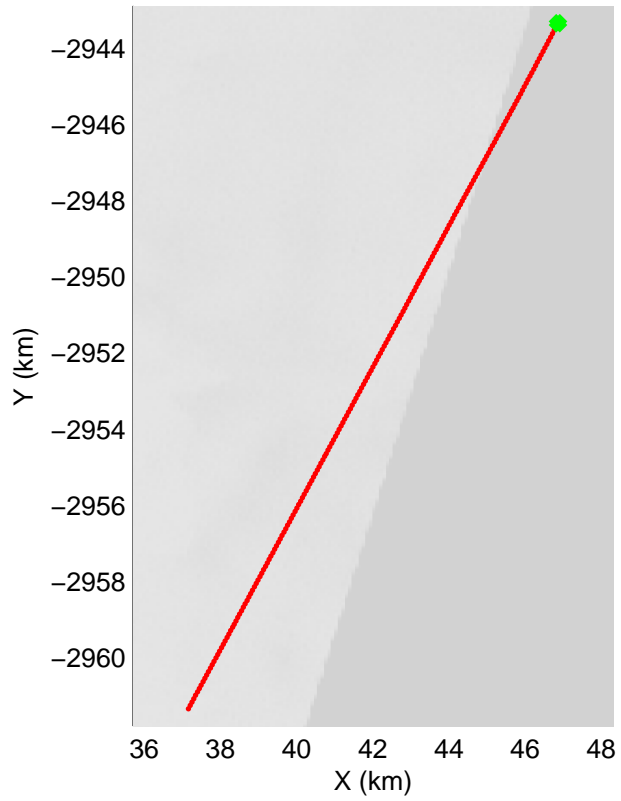
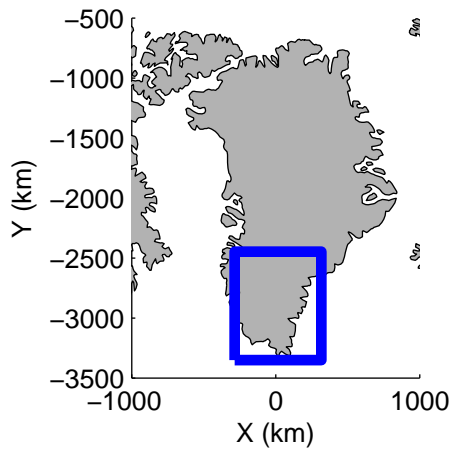
accum 2011_Greenland_P3: "SE Coastal 02" 20110412_01_104: 14:37:36.7 to 14:40:06.4 GPS






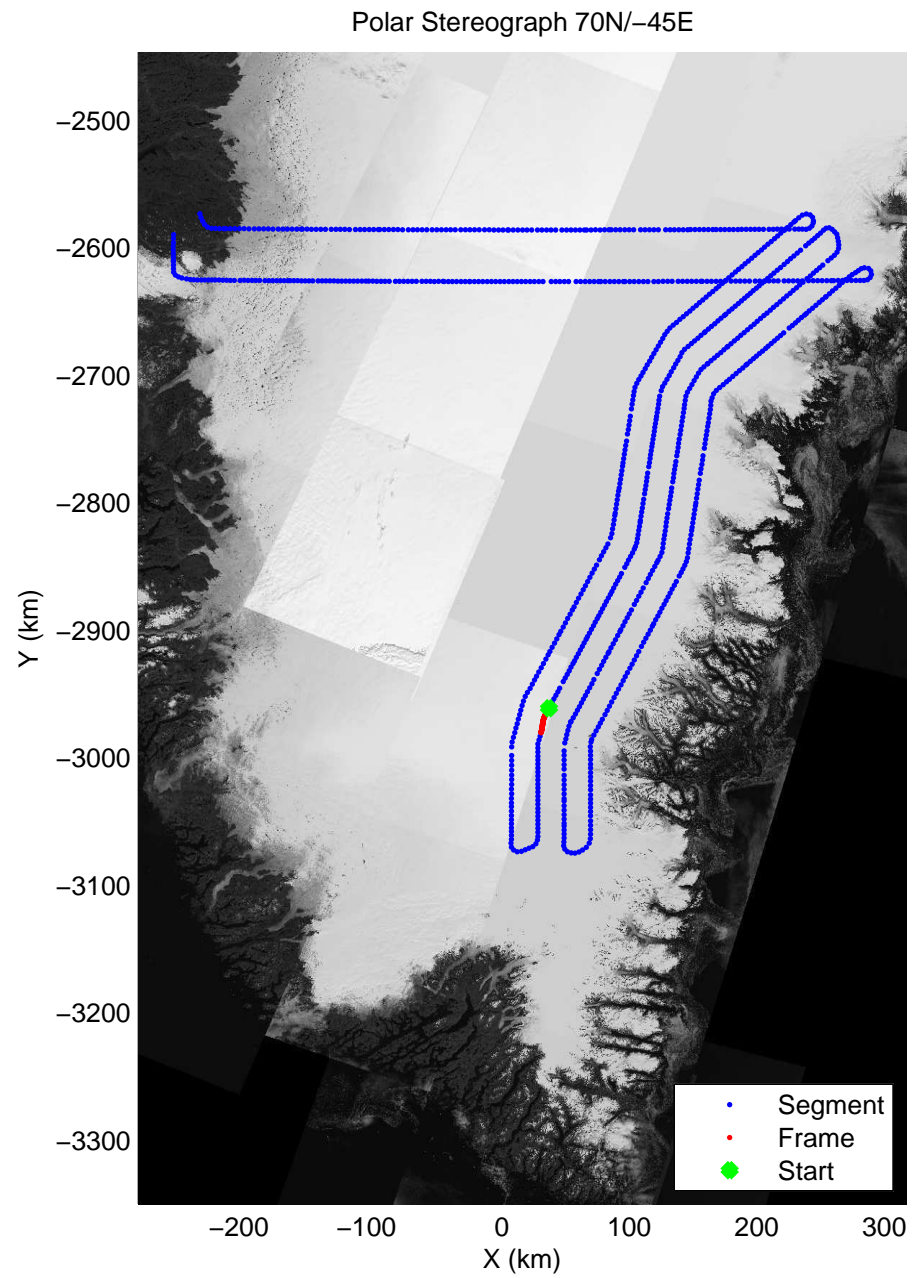
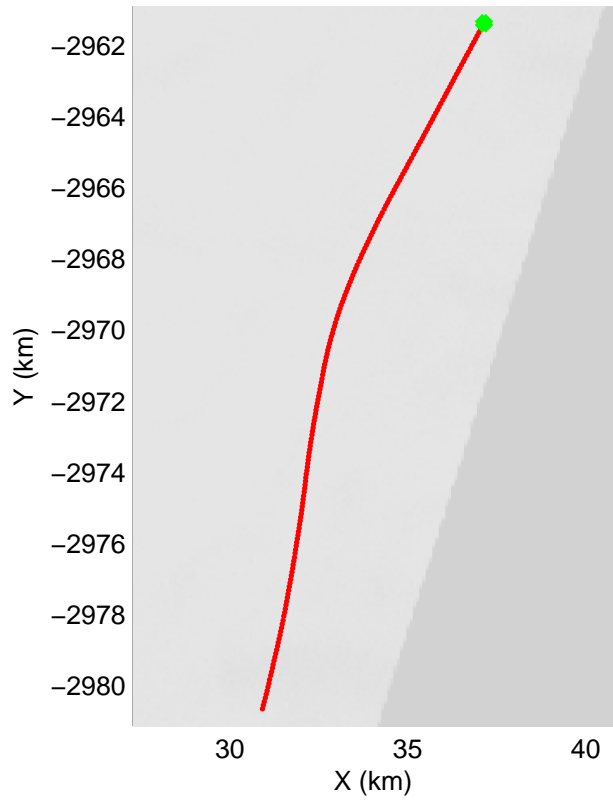
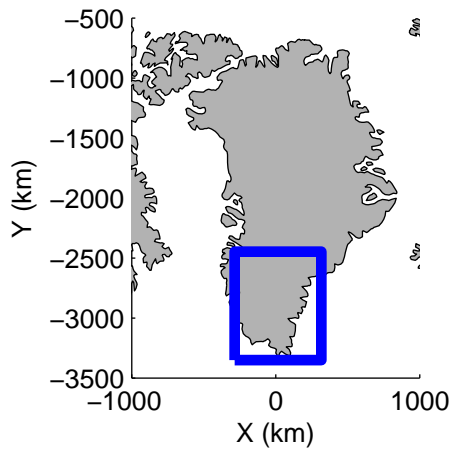
accum 2011_Greenland_P3: "SE Coastal 02" 20110412_01_105: 14:40:06.6 to 14:42:36.6 GPS






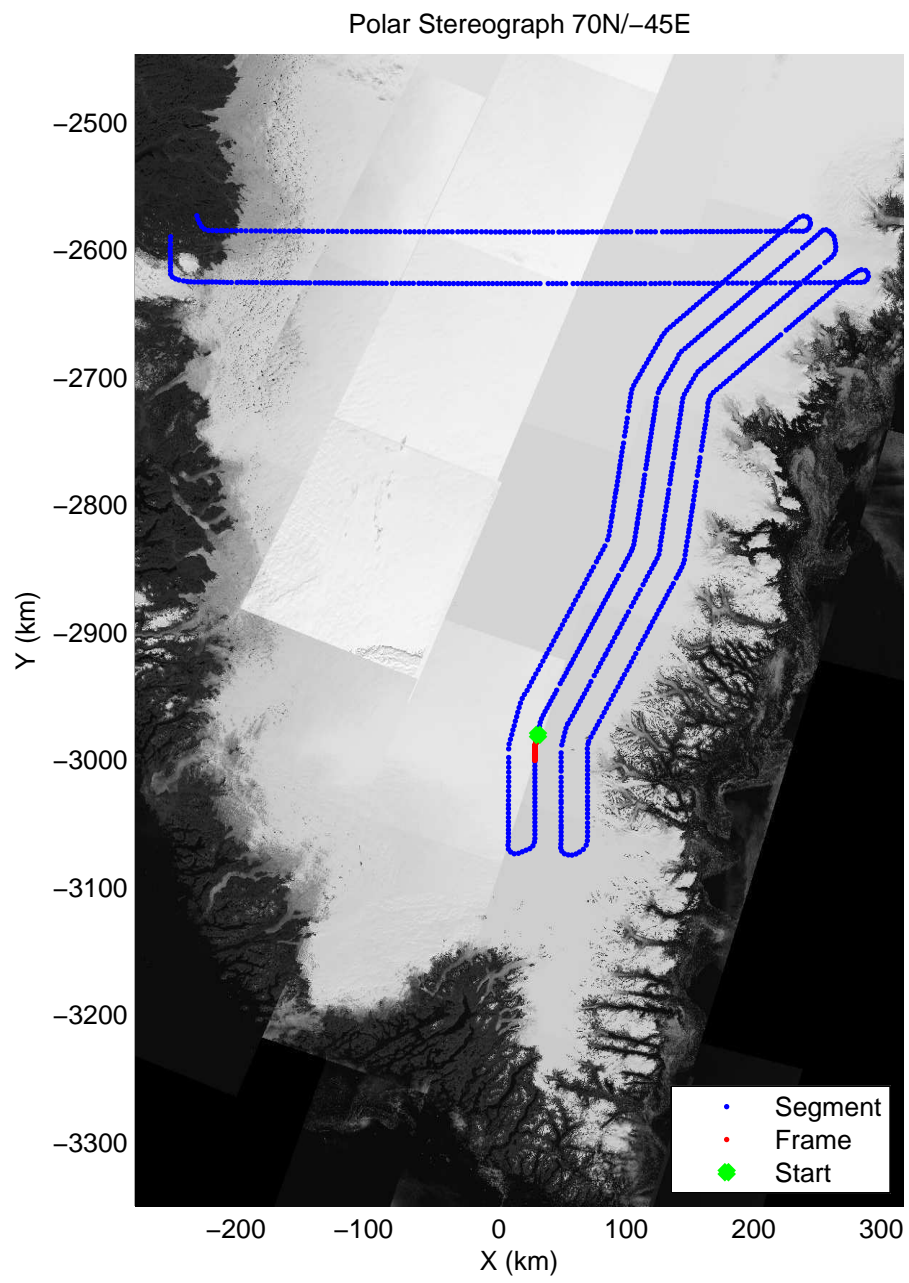
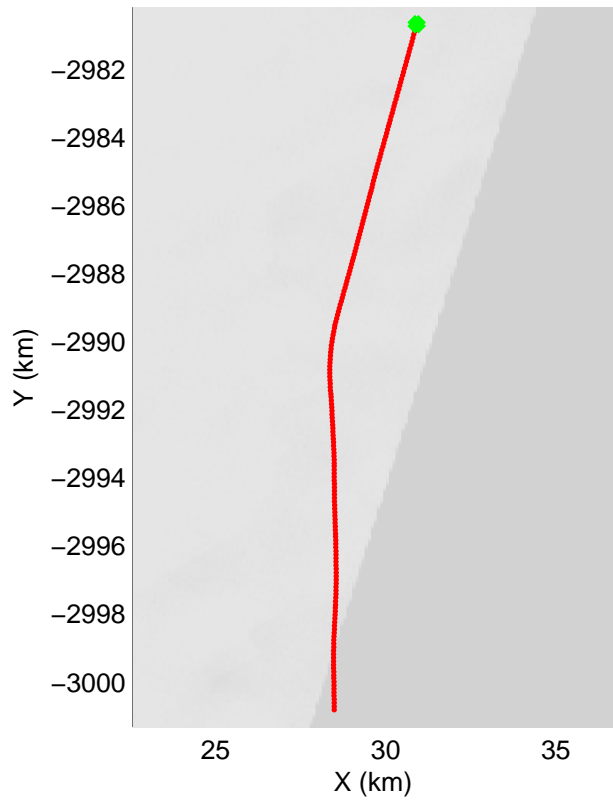
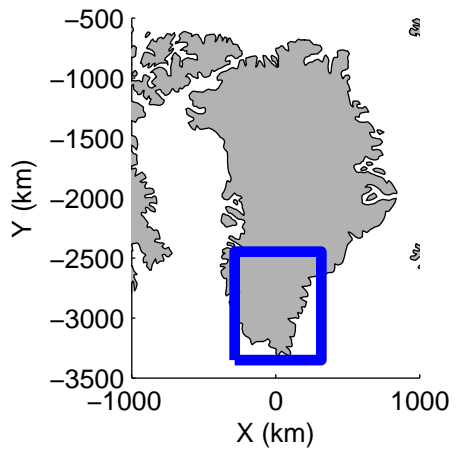
accum 2011_Greenland_P3: "SE Coastal 02" 20110412_01_106: 14:42:36.8 to 14:45:09.1 GPS






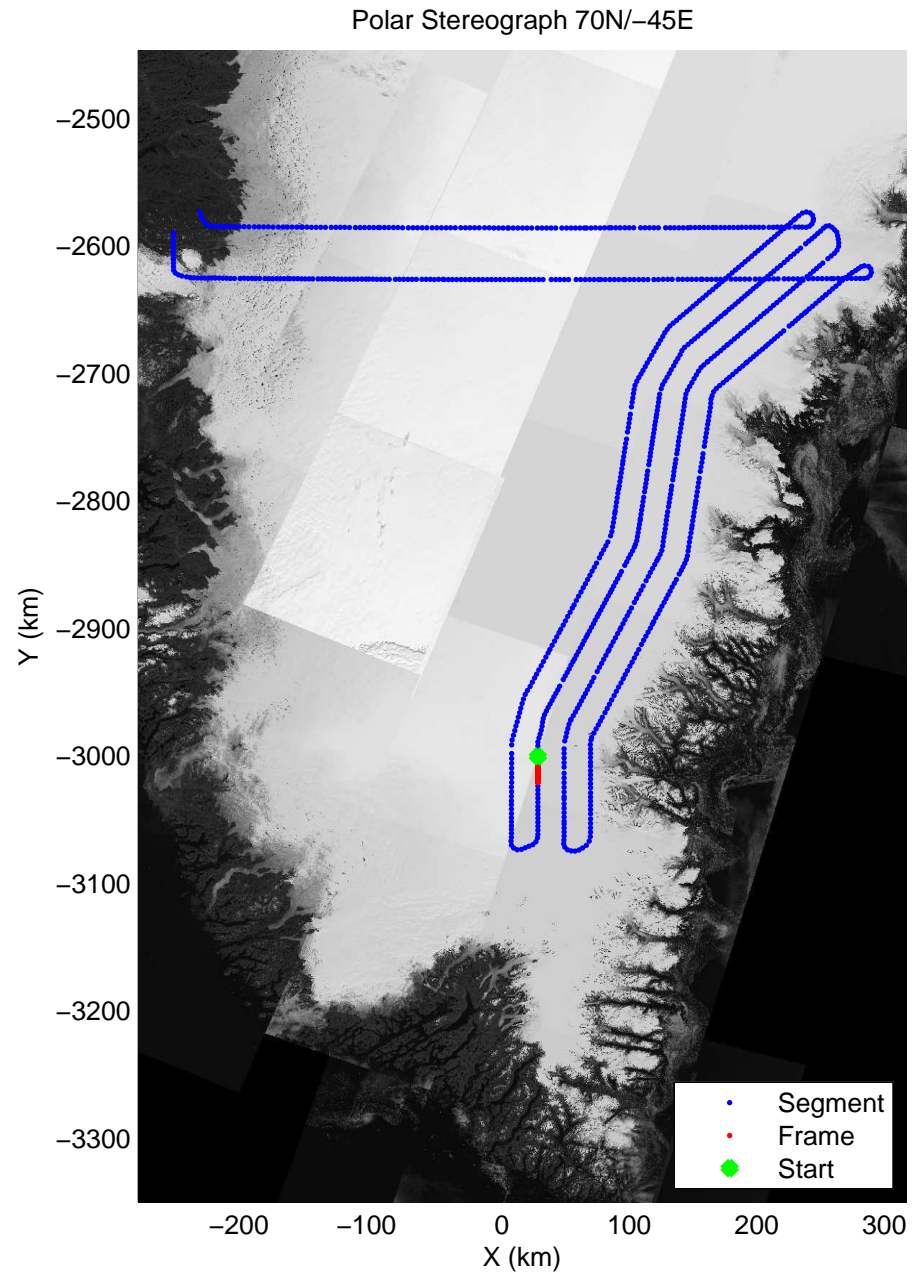
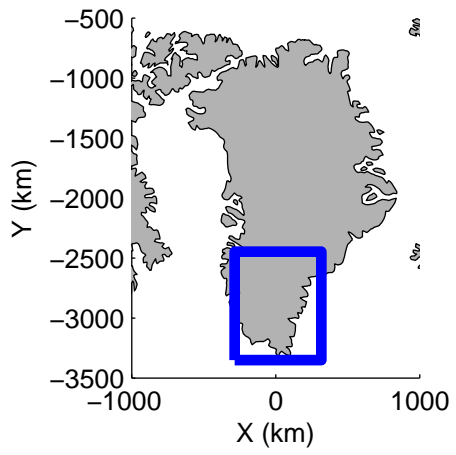
accum 2011_Greenland_P3: "SE Coastal 02" 20110412_01_107: 14:45:09.3 to 14:47:43.7 GPS






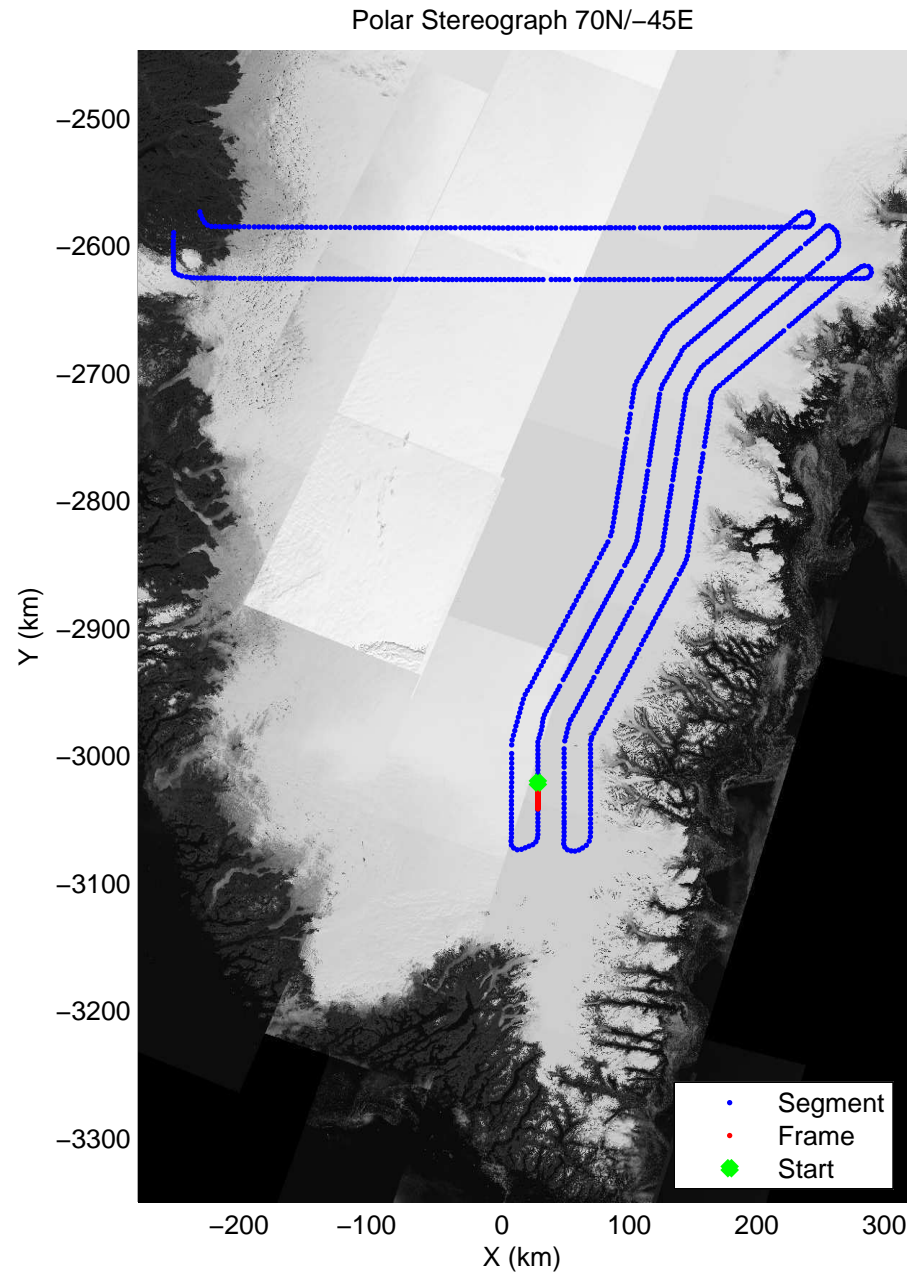
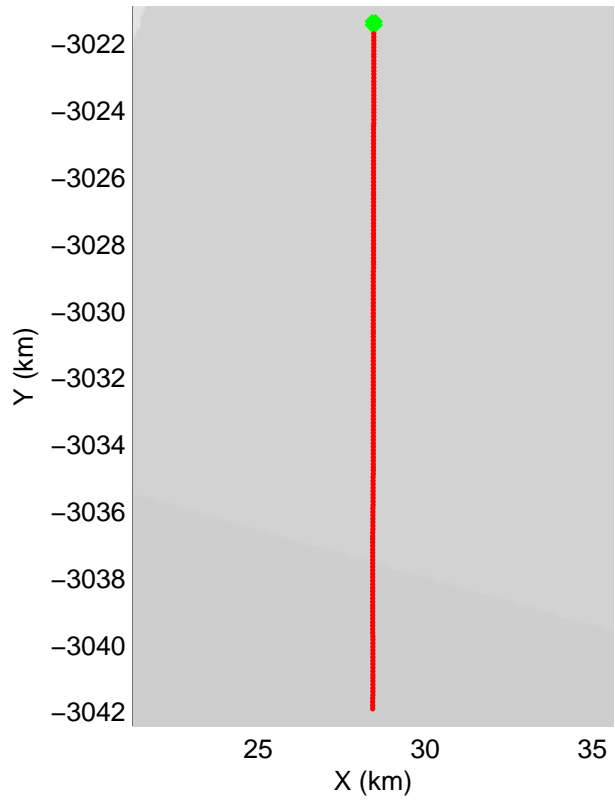
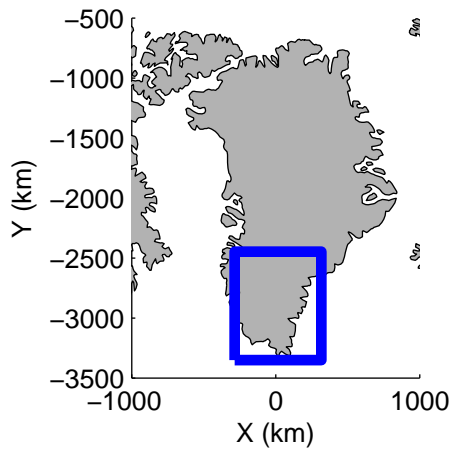
accum 2011_Greenland_P3: "SE Coastal 02" 20110412_01_108: 14:47:43.9 to 14:50:15.5 GPS






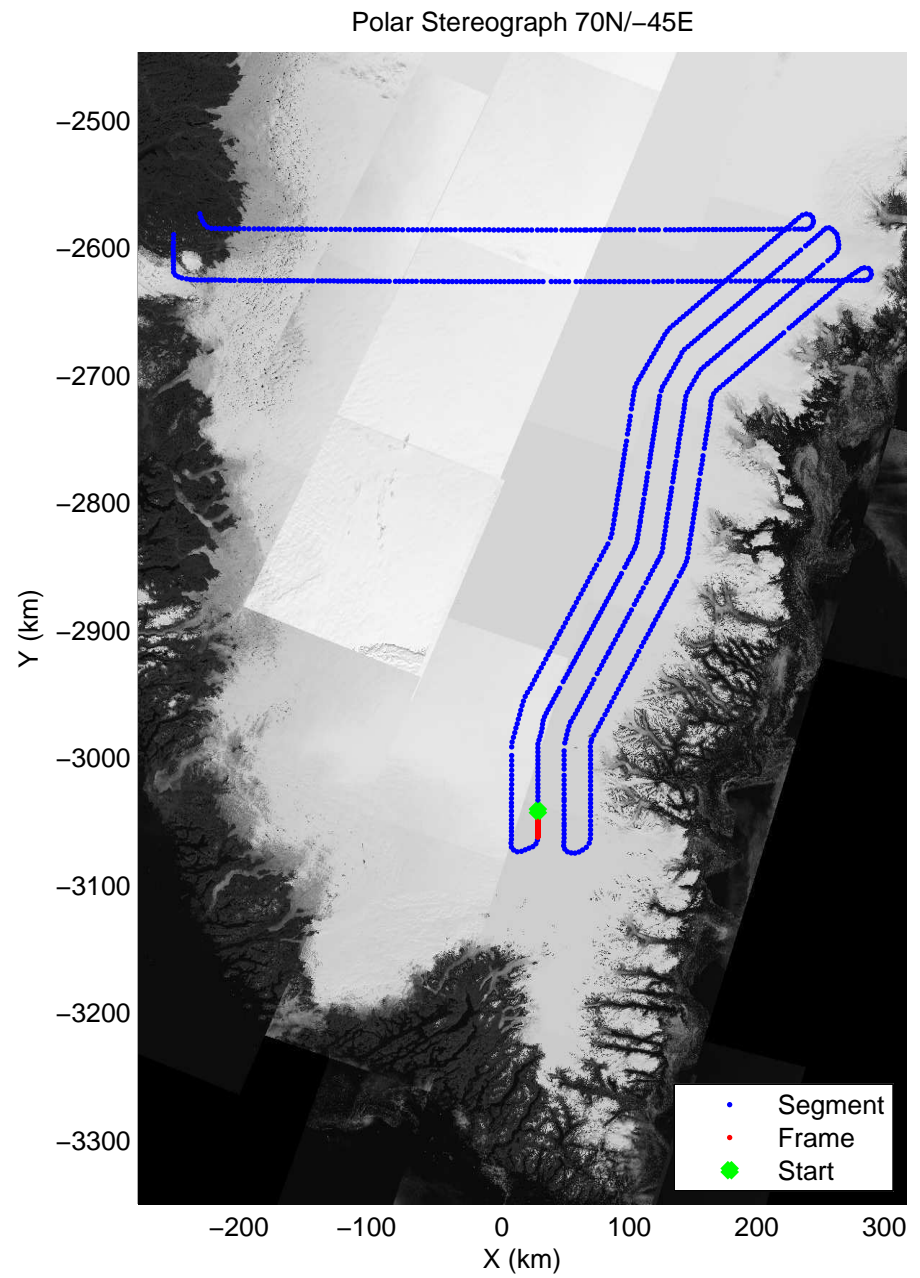
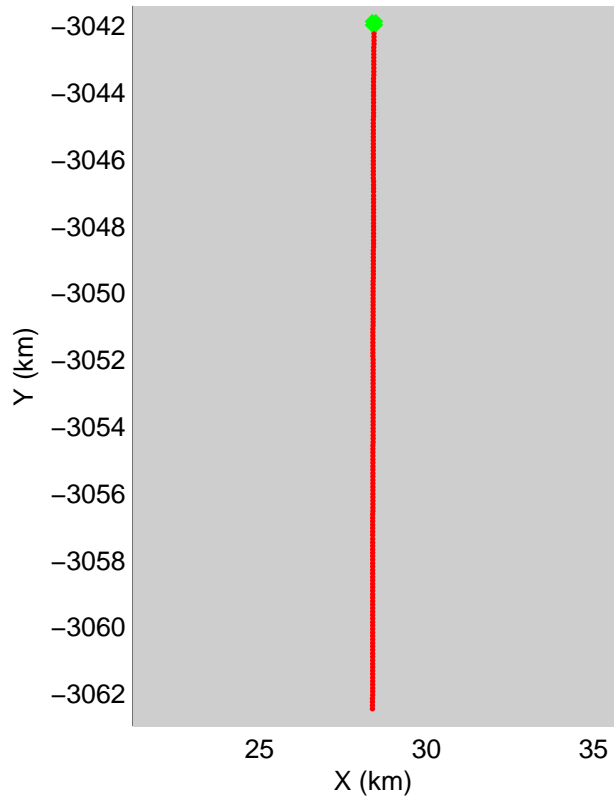
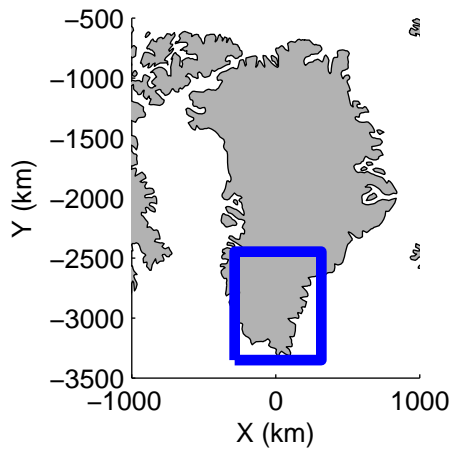
accum 2011_Greenland_P3: "SE Coastal 02" 20110412_01_109: 14:50:15.7 to 14:52:49.0 GPS






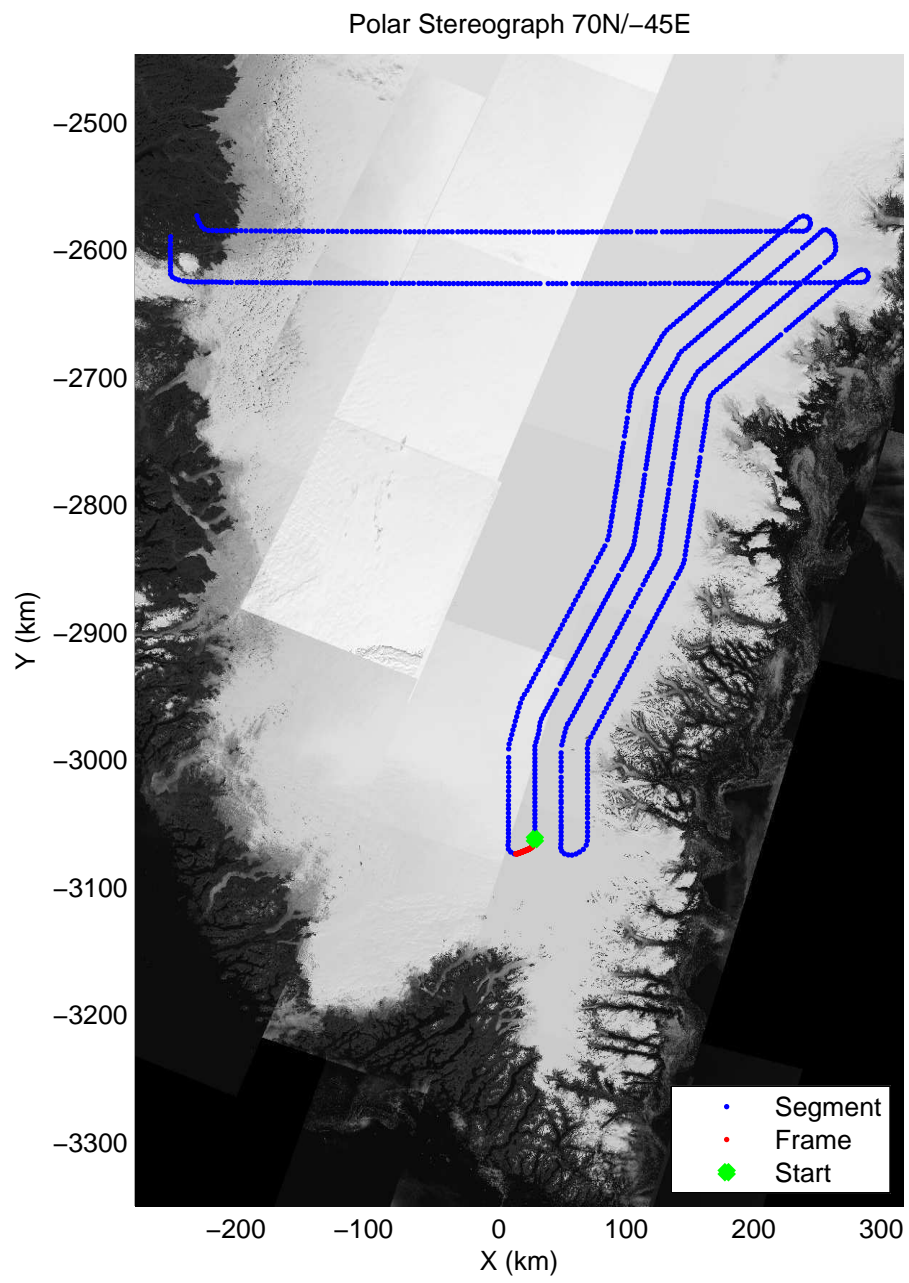
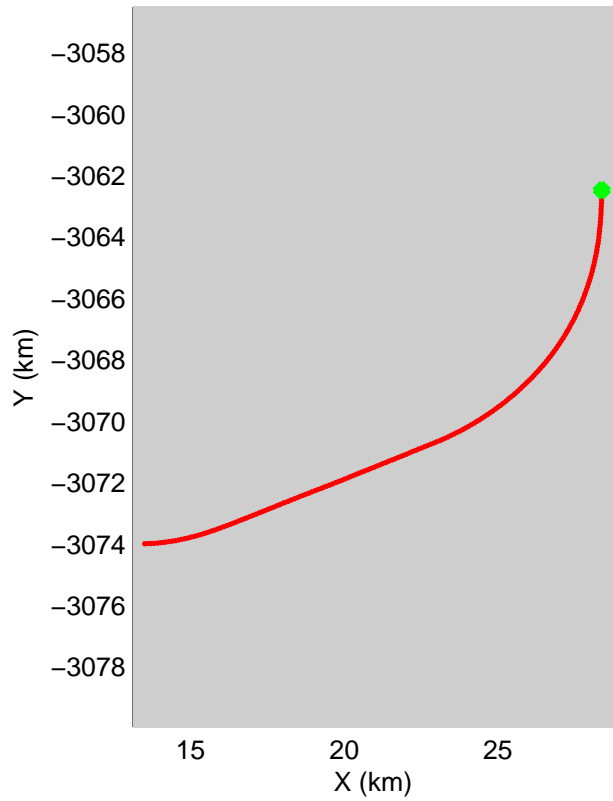
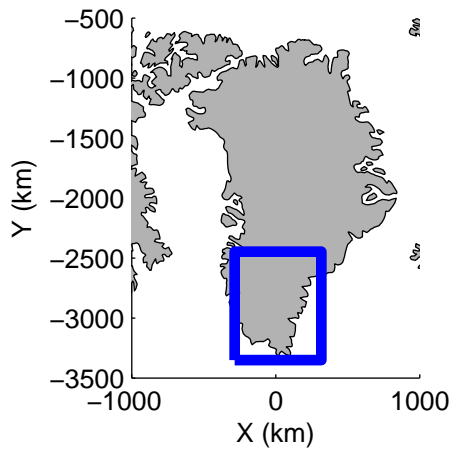
accum 2011_Greenland_P3: "SE Coastal 02" 20110412_01_110: 14:52:49.1 to 14:55:20.7 GPS






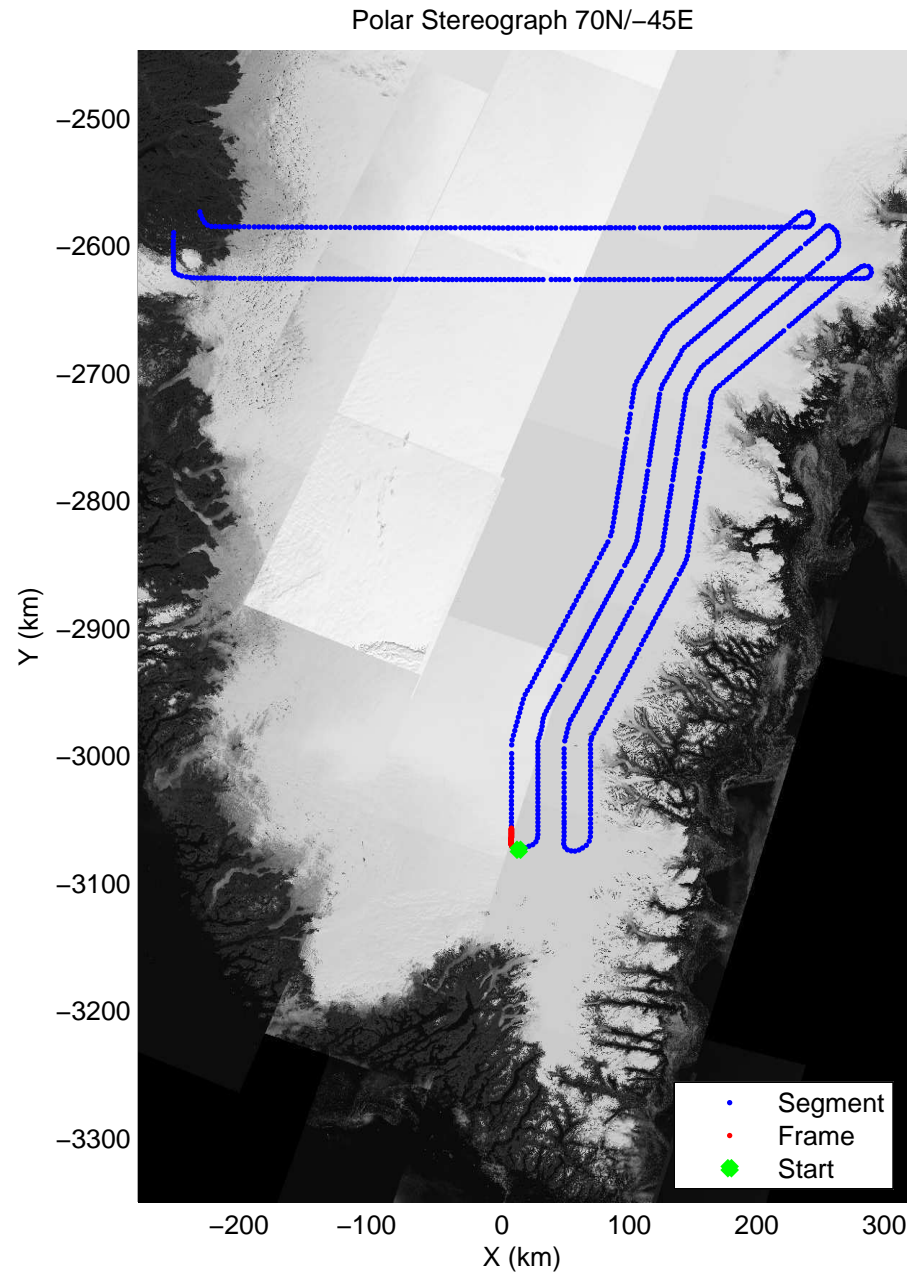
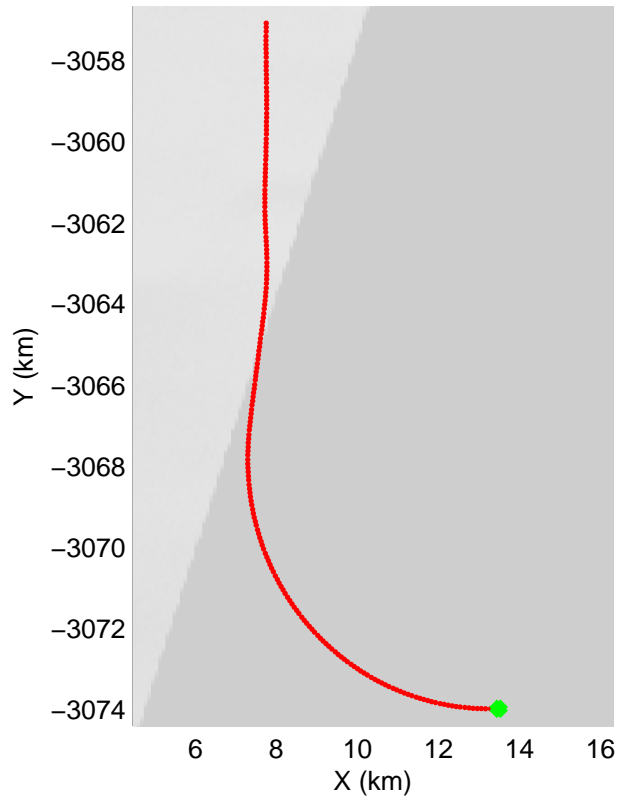
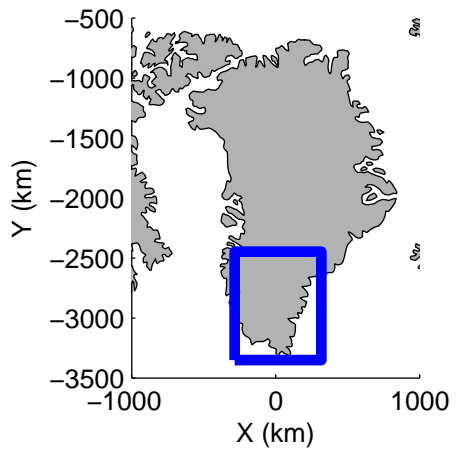
accum 2011_Greenland_P3: "SE Coastal 02" 20110412_01_111: 14:55:20.8 to 14:57:53.9 GPS






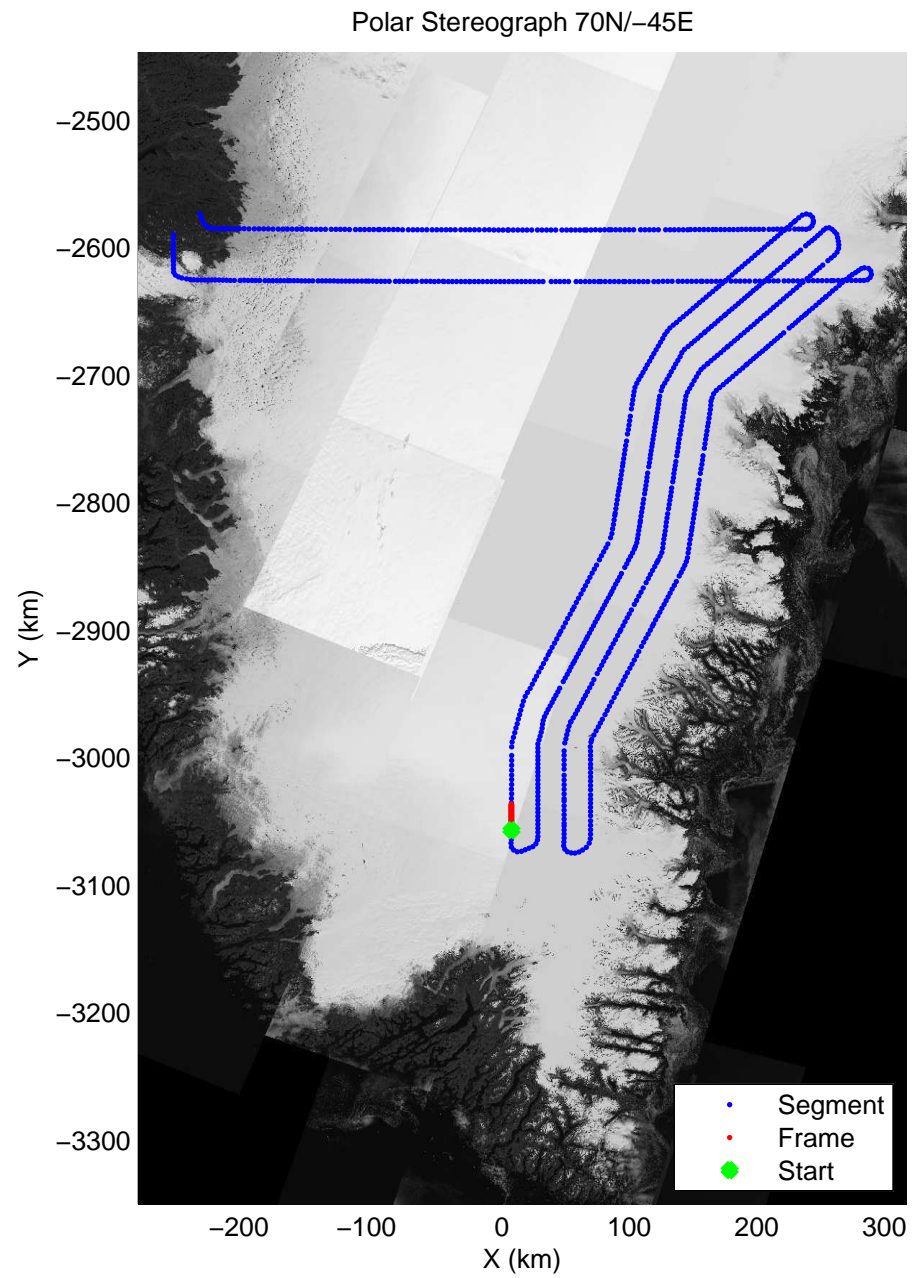
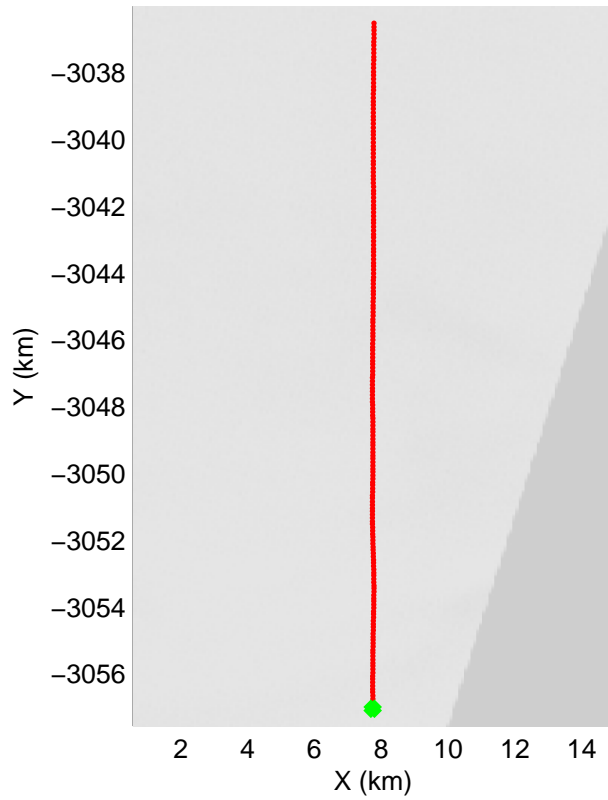
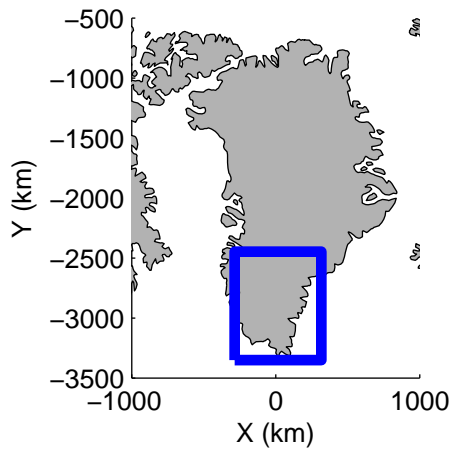
accum 2011_Greenland_P3: "SE Coastal 02" 20110412_01_112: 14:57:54.1 to 15:00:25.1 GPS






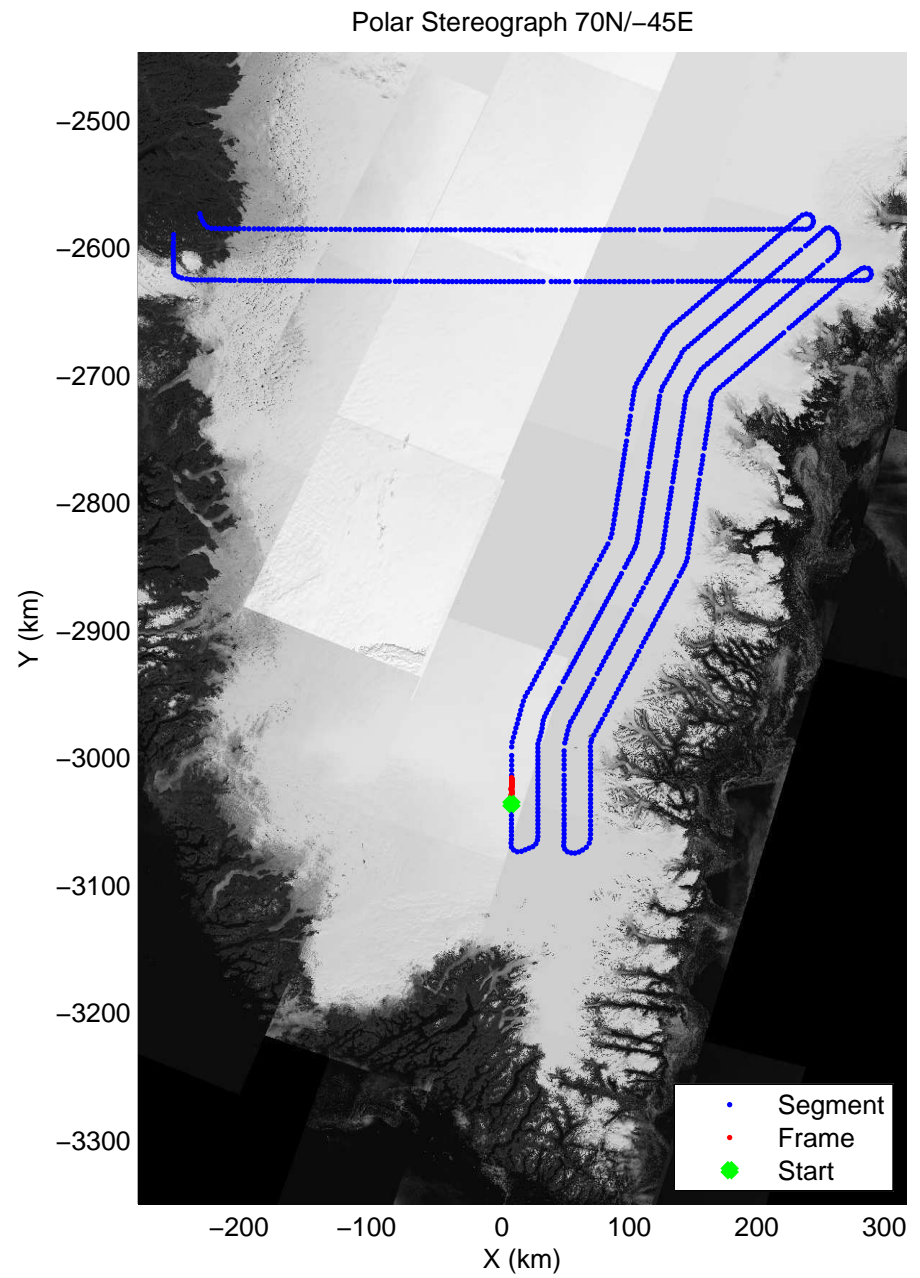
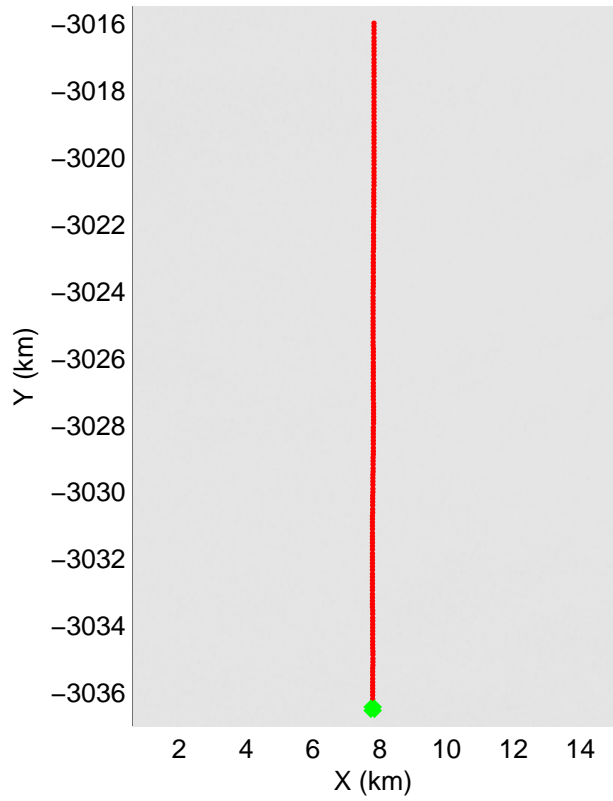
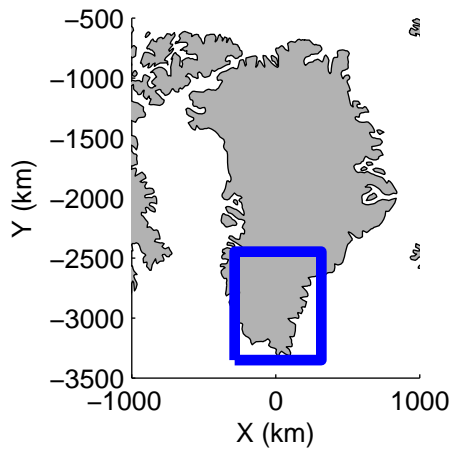
accum 2011_Greenland_P3: "SE Coastal 02" 20110412_01_113: 15:00:25.2 to 15:03:02.4 GPS






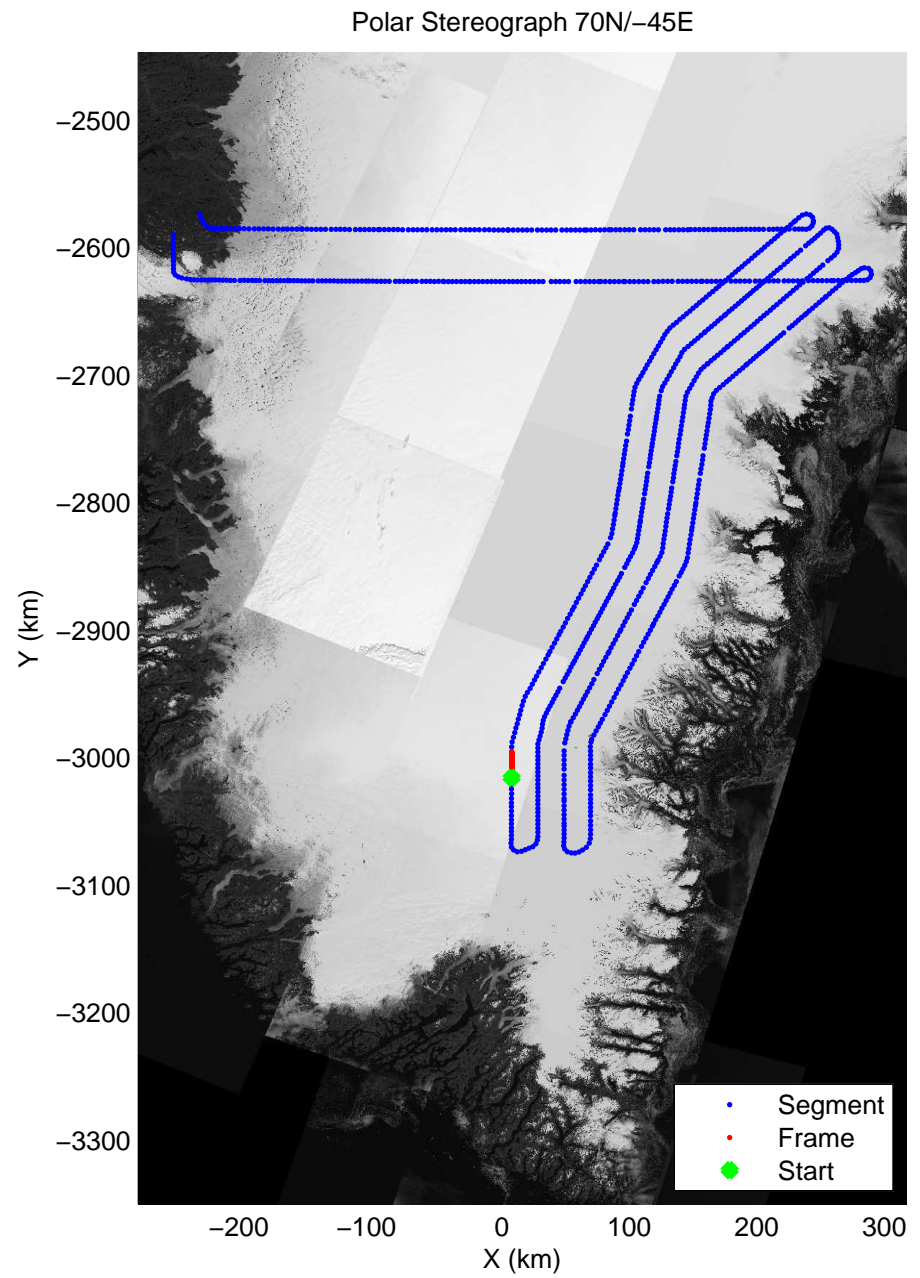
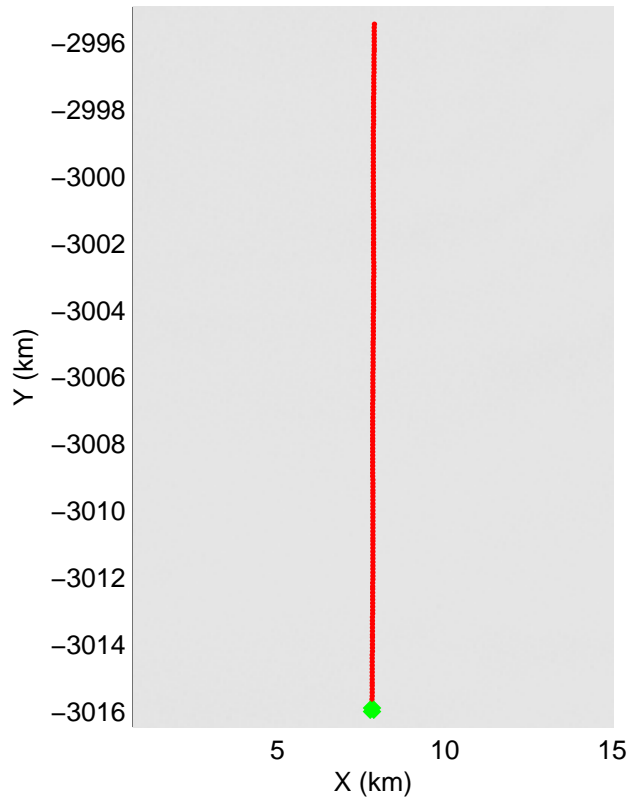
accum 2011_Greenland_P3: "SE Coastal 02" 20110412_01_114: 15:03:02.6 to 15:05:29.0 GPS






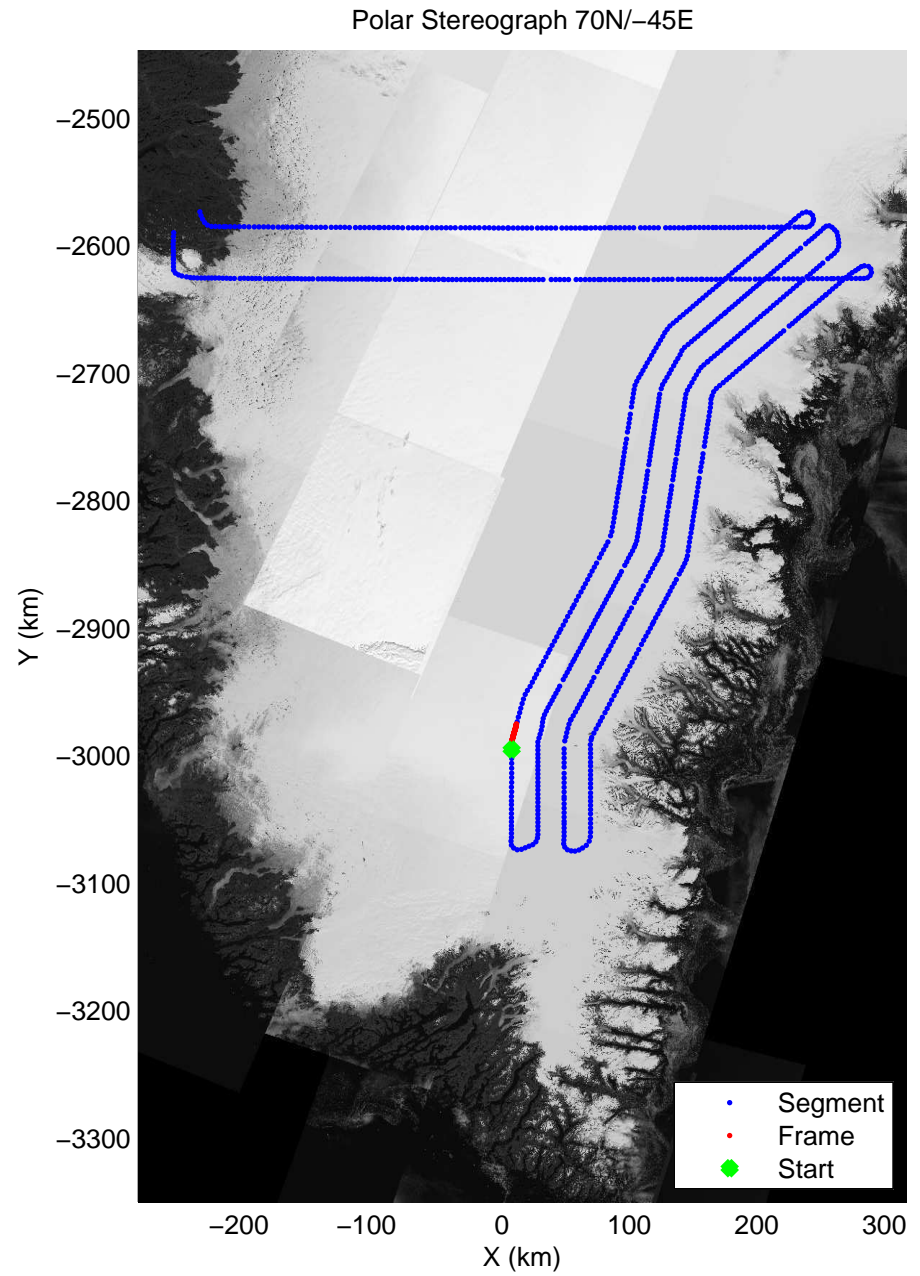
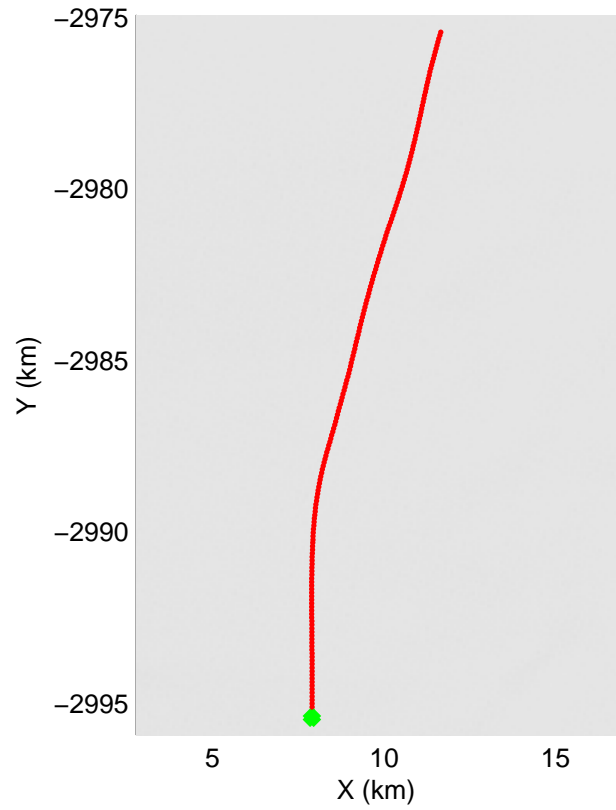
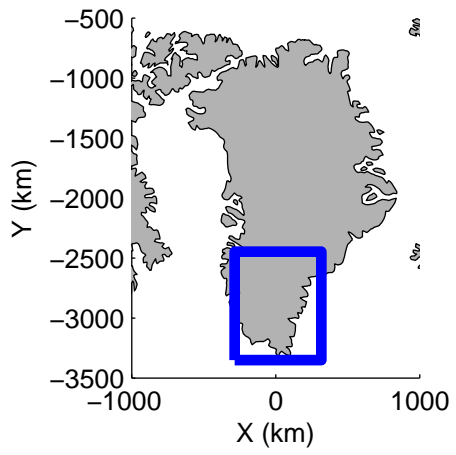
accum 2011_Greenland_P3: "SE Coastal 02" 20110412_01_115: 15:05:29.2 to 15:07:40.7 GPS






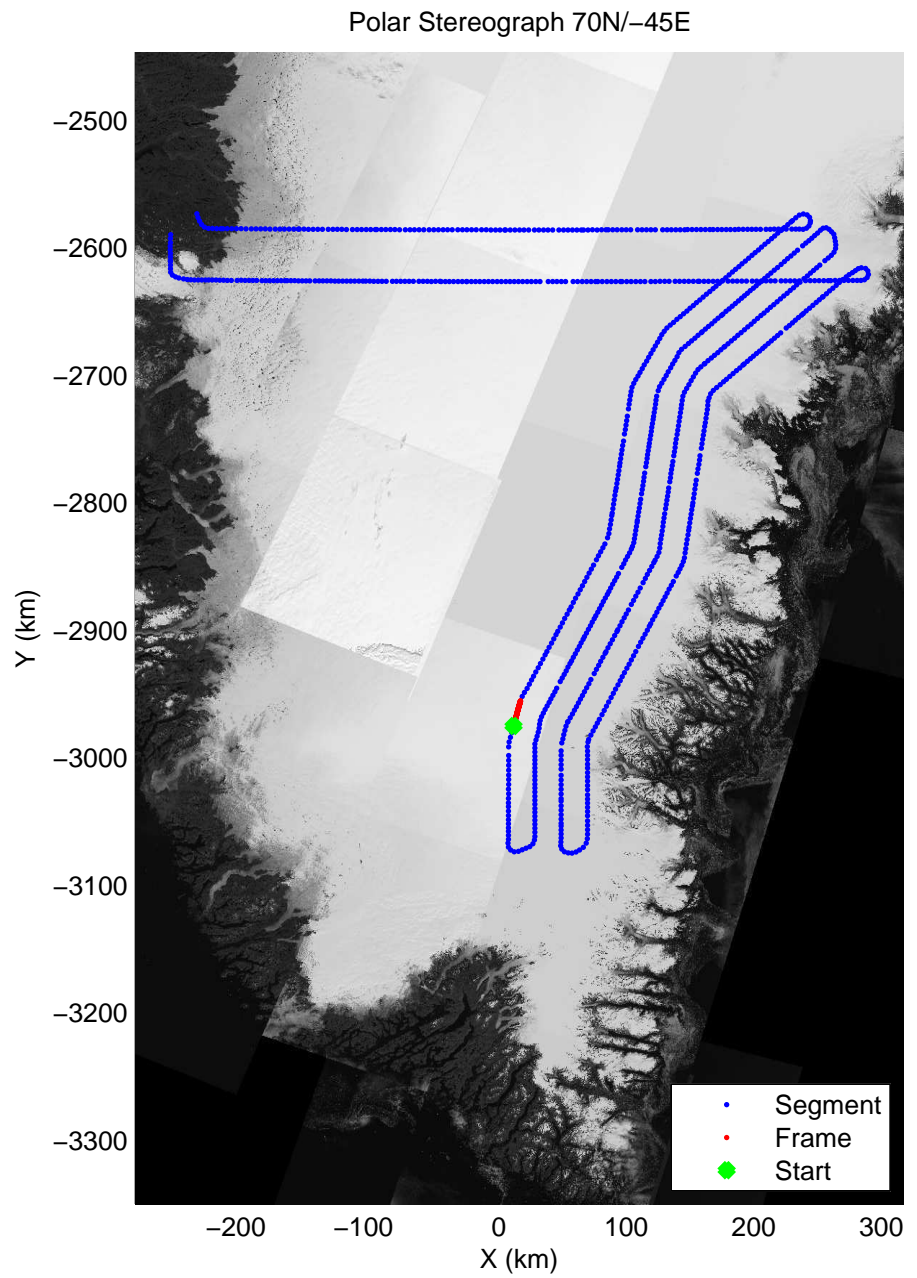
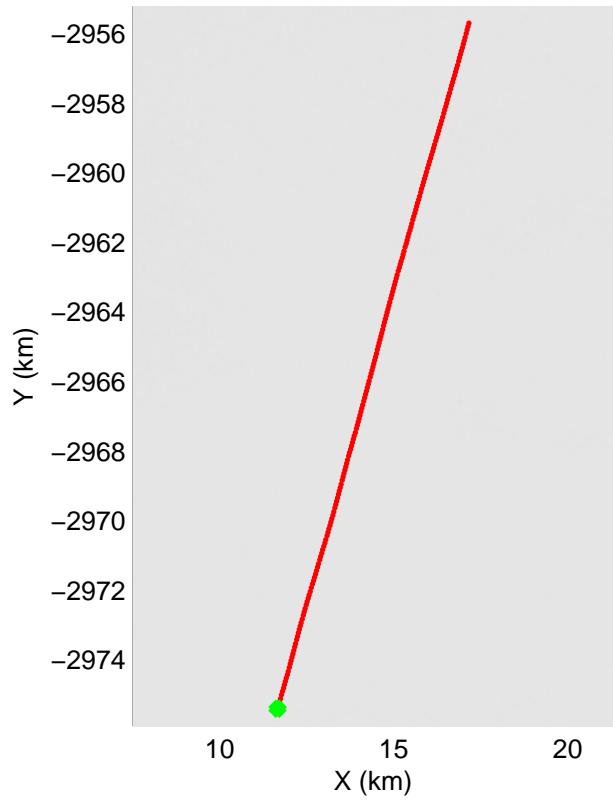
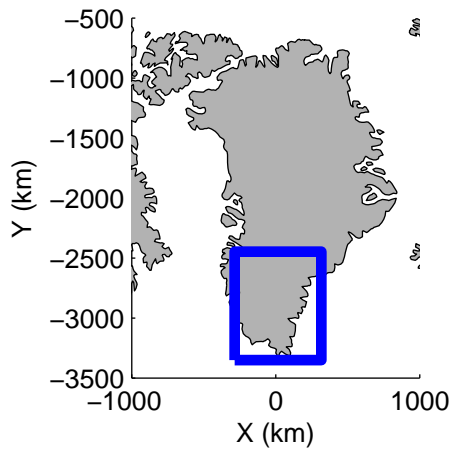
accum 2011_Greenland_P3: "SE Coastal 02" 20110412_01_116: 15:07:40.9 to 15:09:46.5 GPS






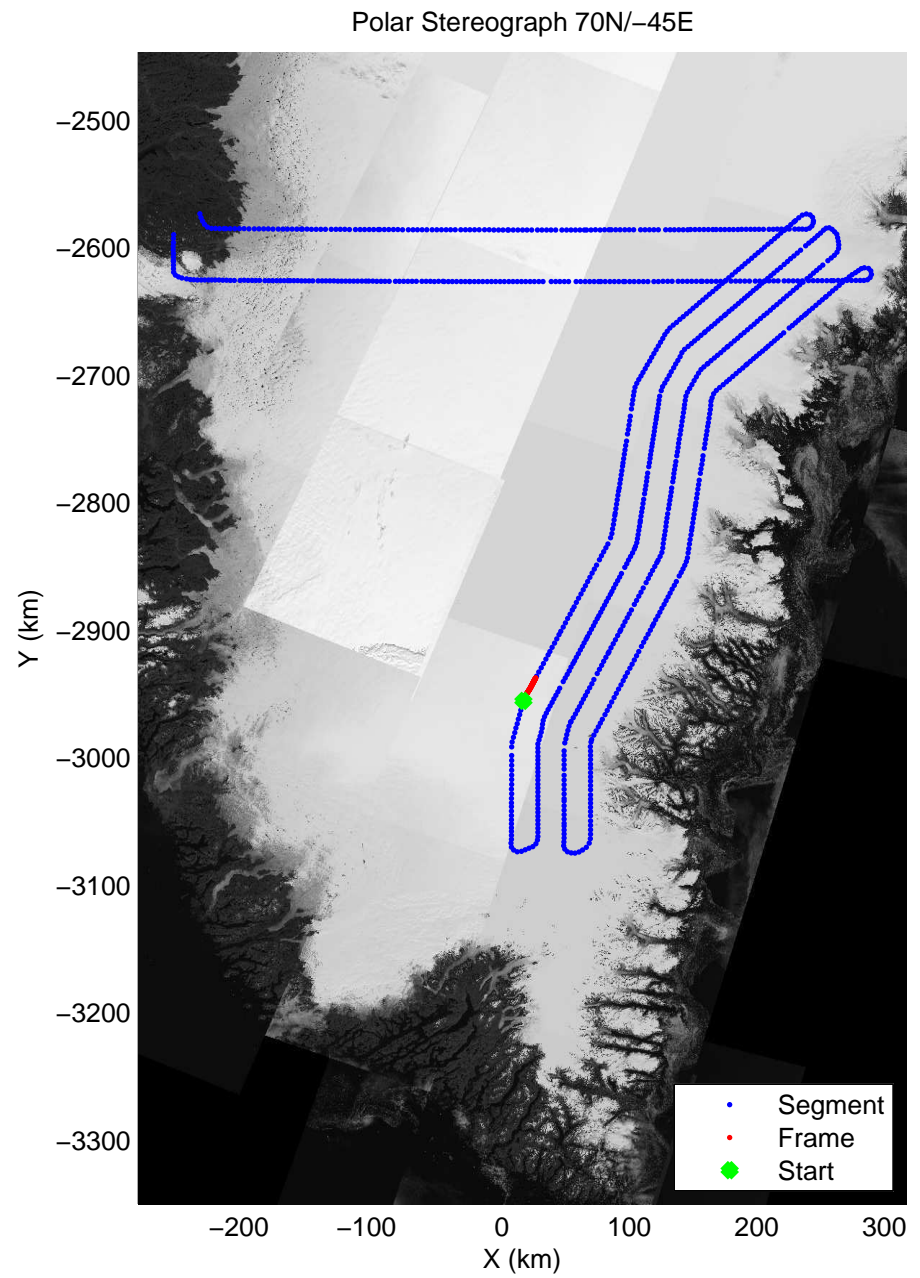
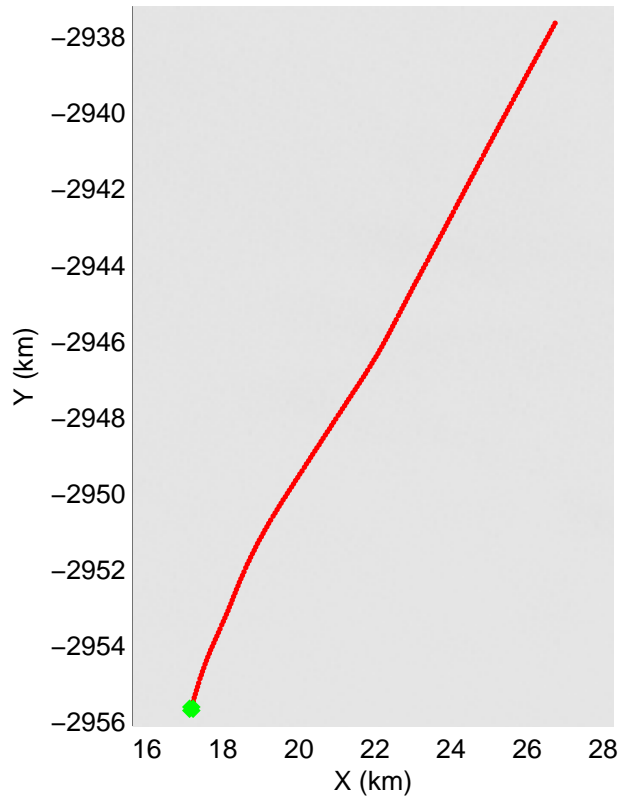
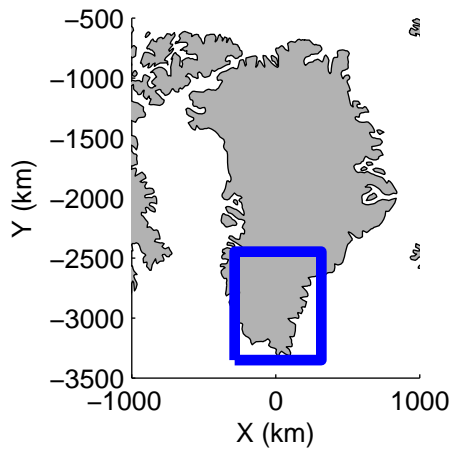
accum 2011_Greenland_P3: "SE Coastal 02" 20110412_01_117: 15:09:46.7 to 15:11:53.8 GPS






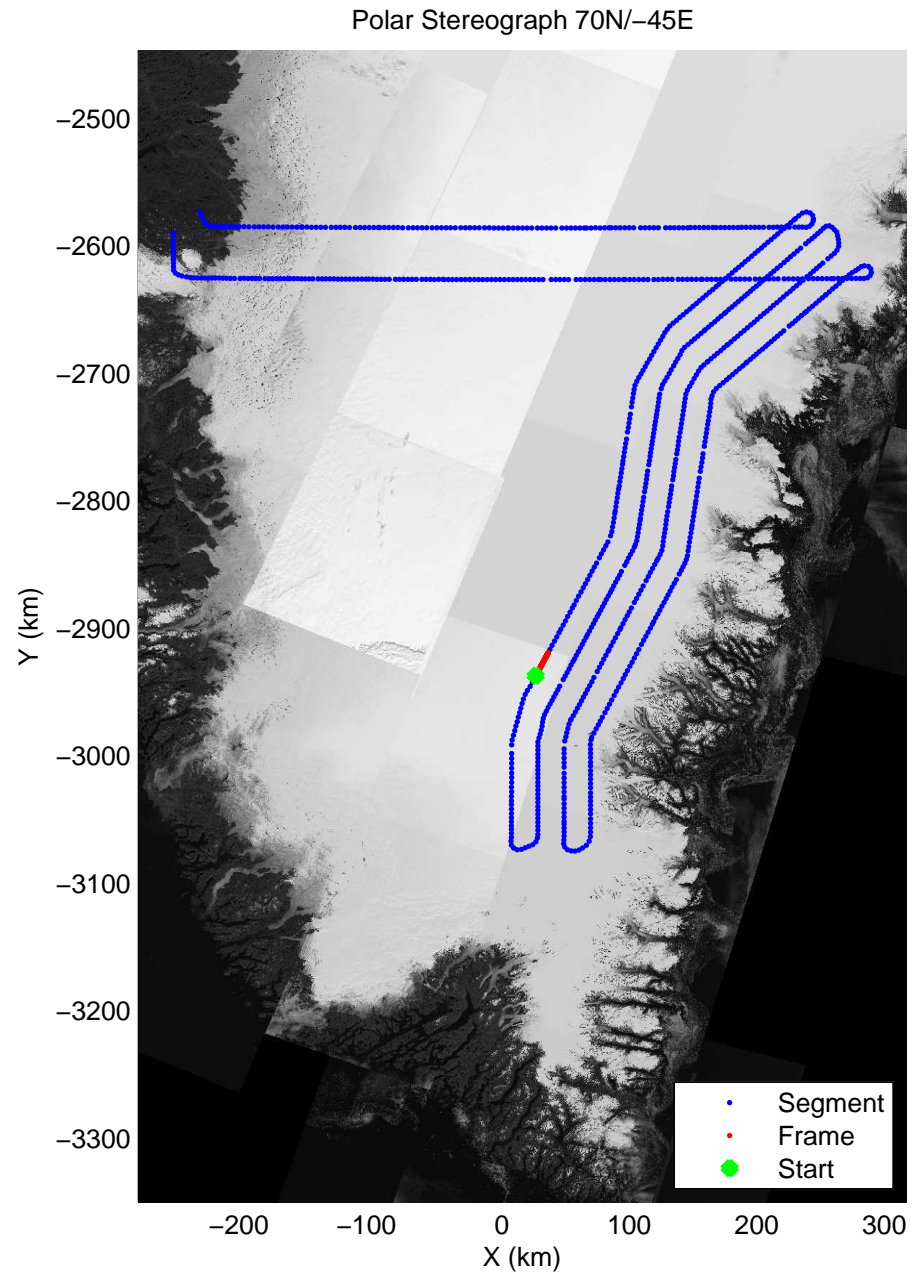
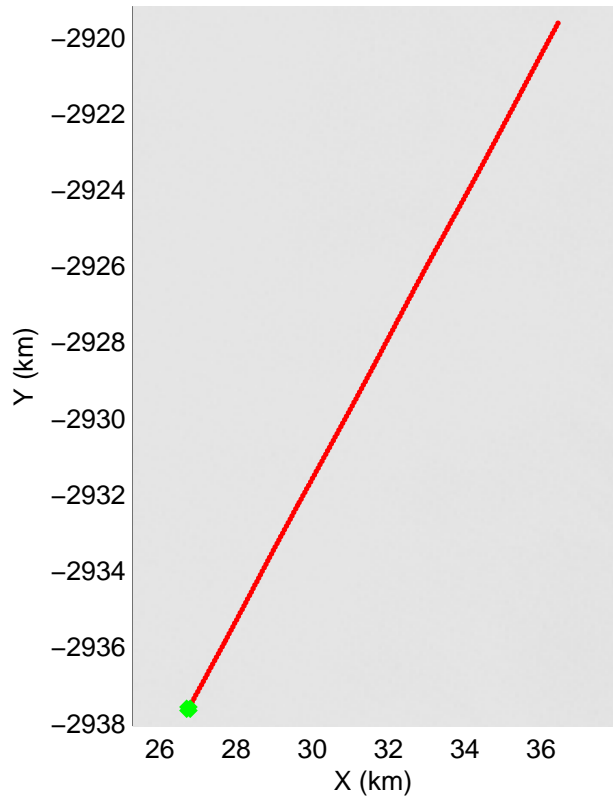
accum 2011_Greenland_P3: "SE Coastal 02" 20110412_01_118: 15:11:54.0 to 15:14:04.7 GPS






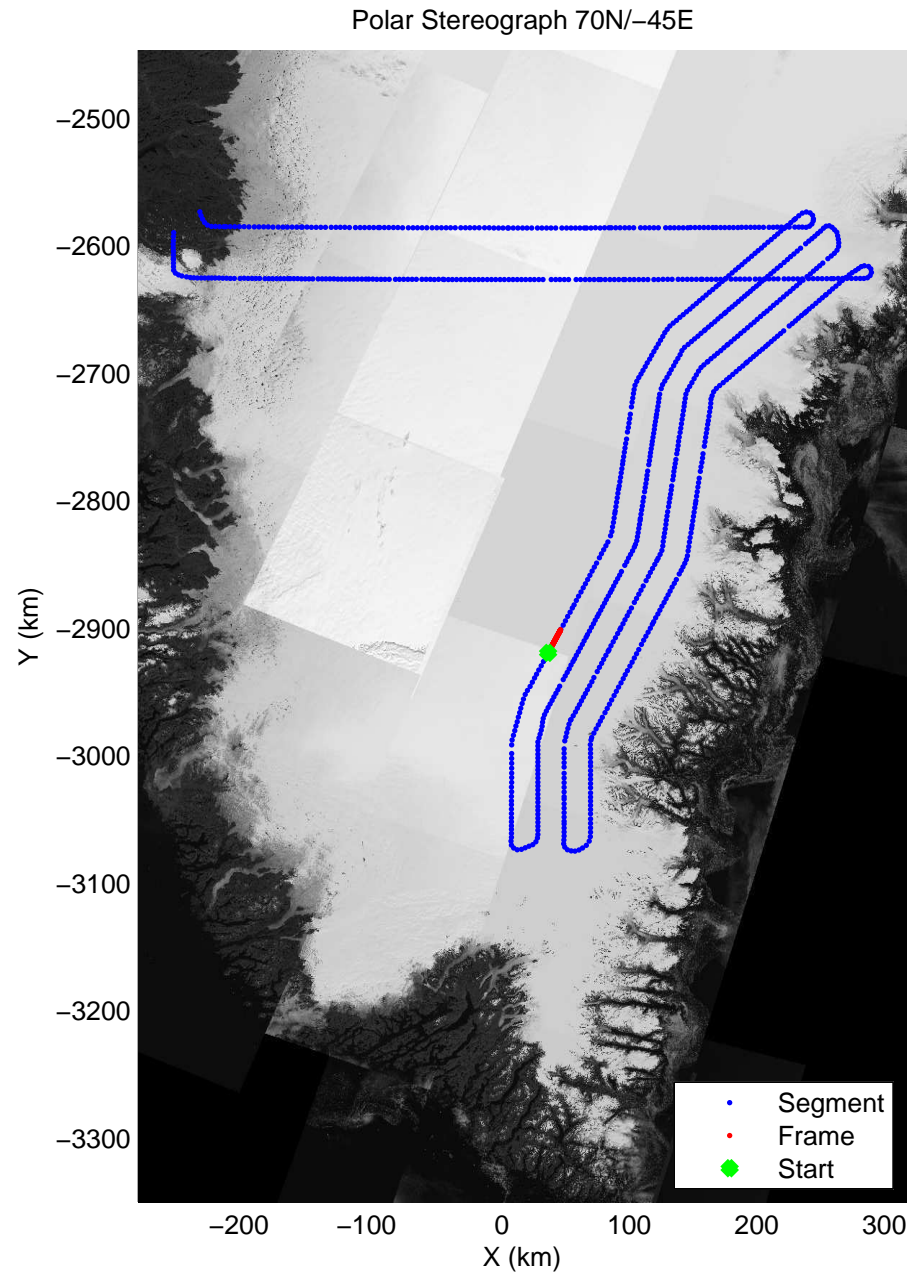
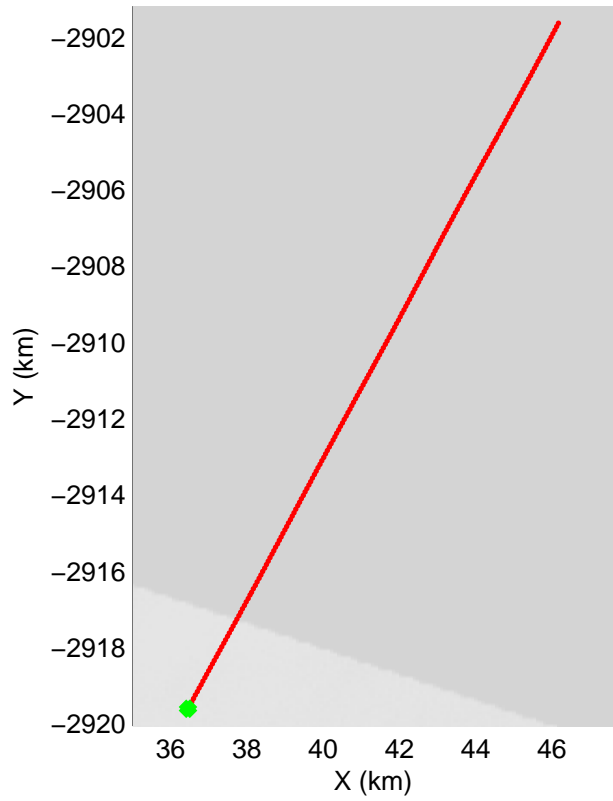
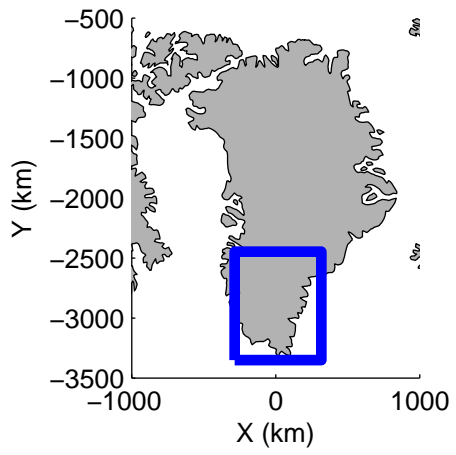
accum 2011_Greenland_P3: "SE Coastal 02" 20110412_01_119: 15:14:04.9 to 15:16:13.9 GPS






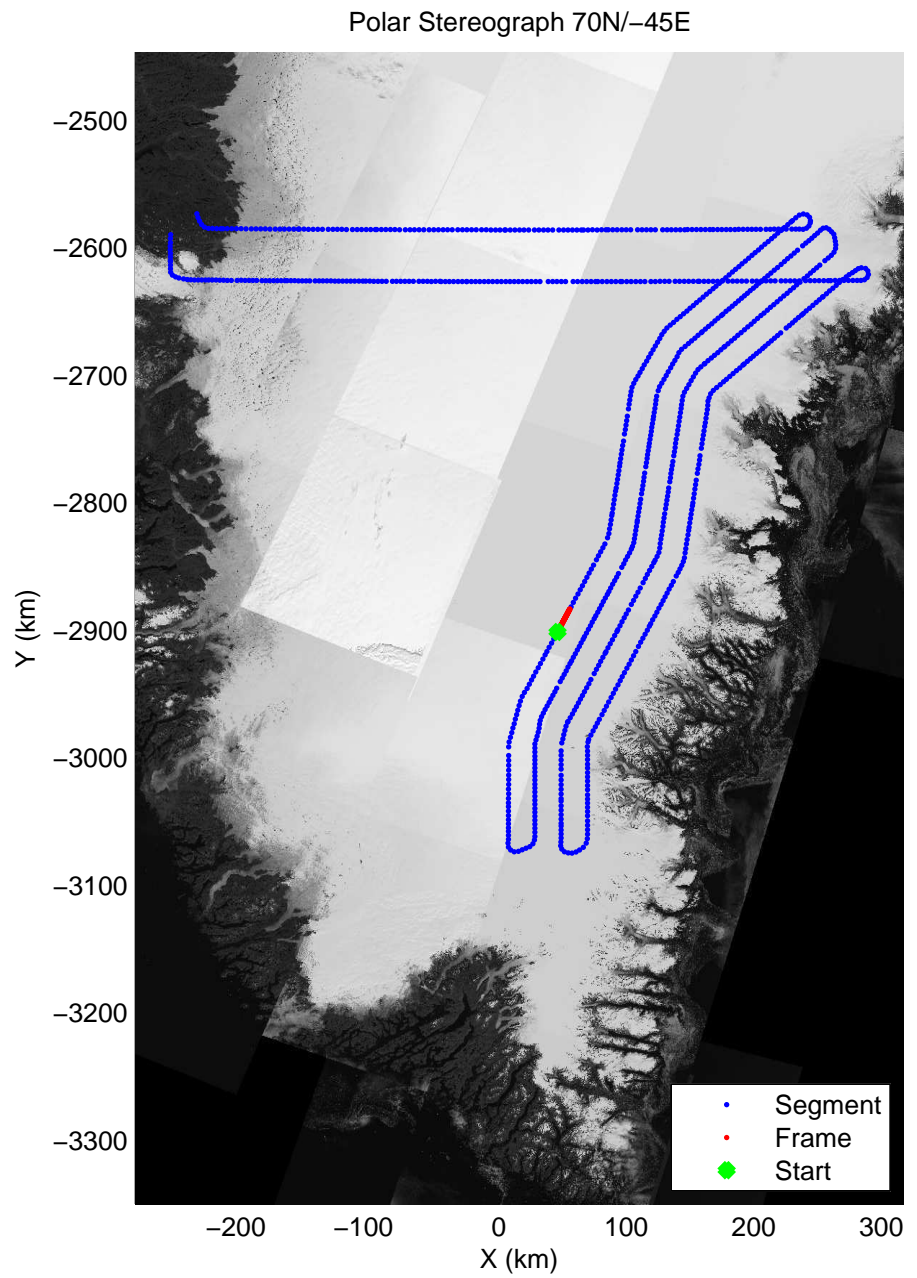
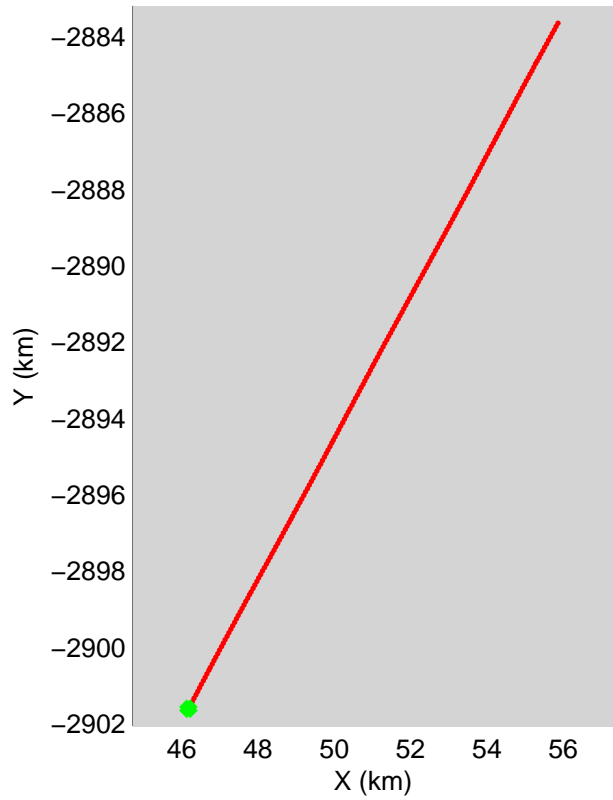
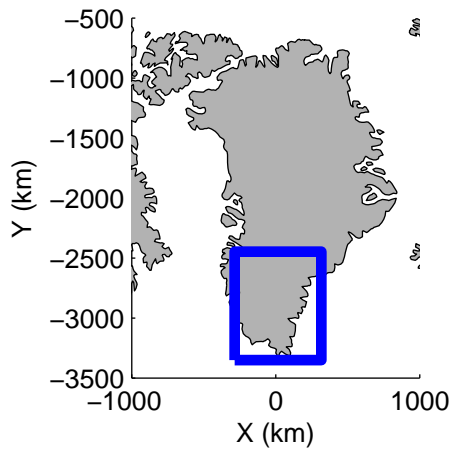
accum 2011_Greenland_P3: "SE Coastal 02" 20110412_01_120: 15:16:14.0 to 15:18:20.8 GPS






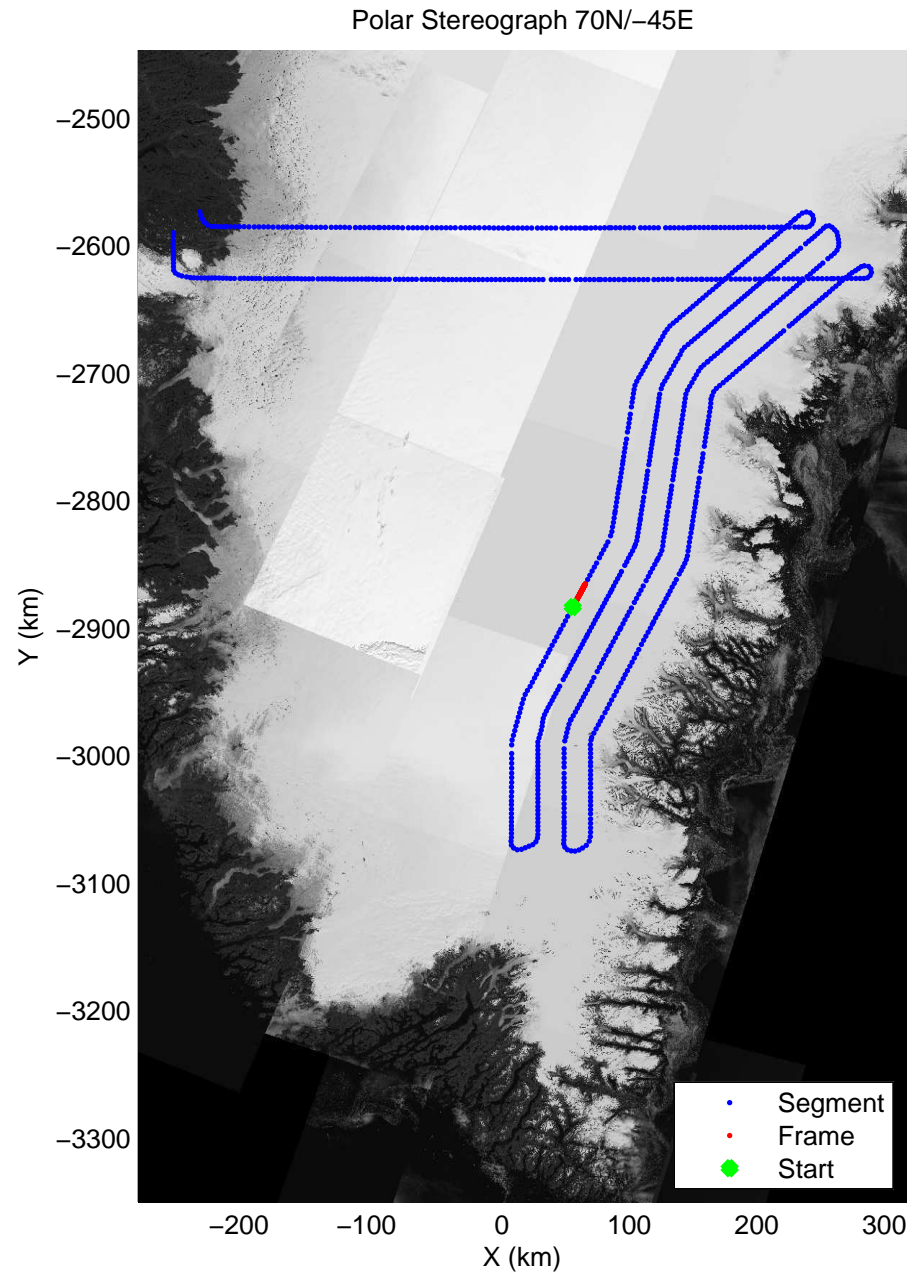
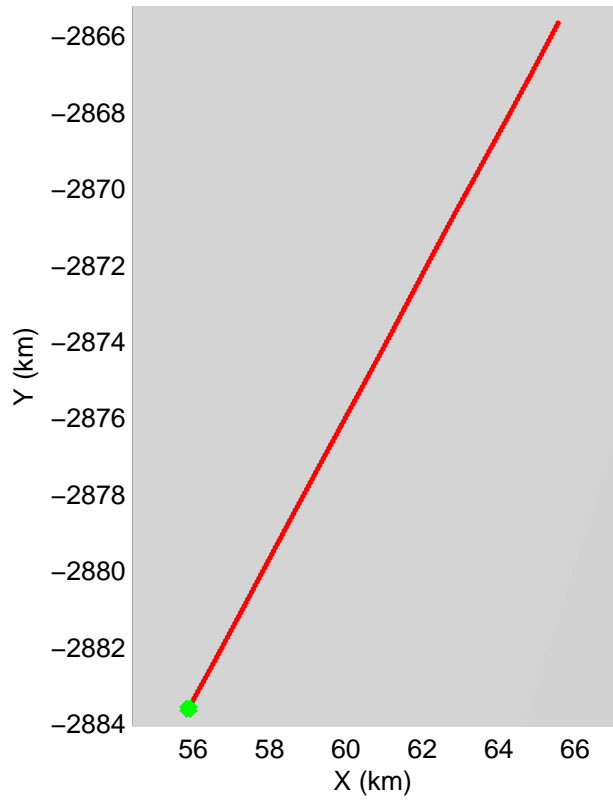
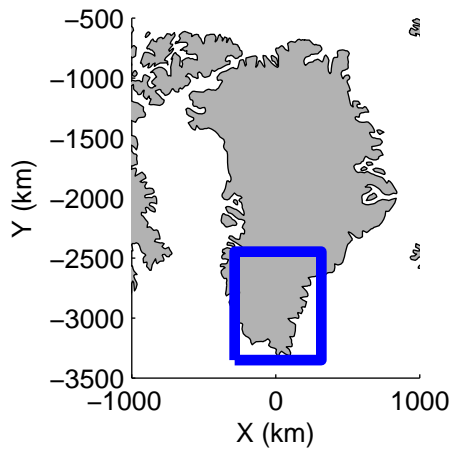
accum 2011_Greenland_P3: "SE Coastal 02" 20110412_01_121: 15:18:21.0 to 15:20:27.9 GPS






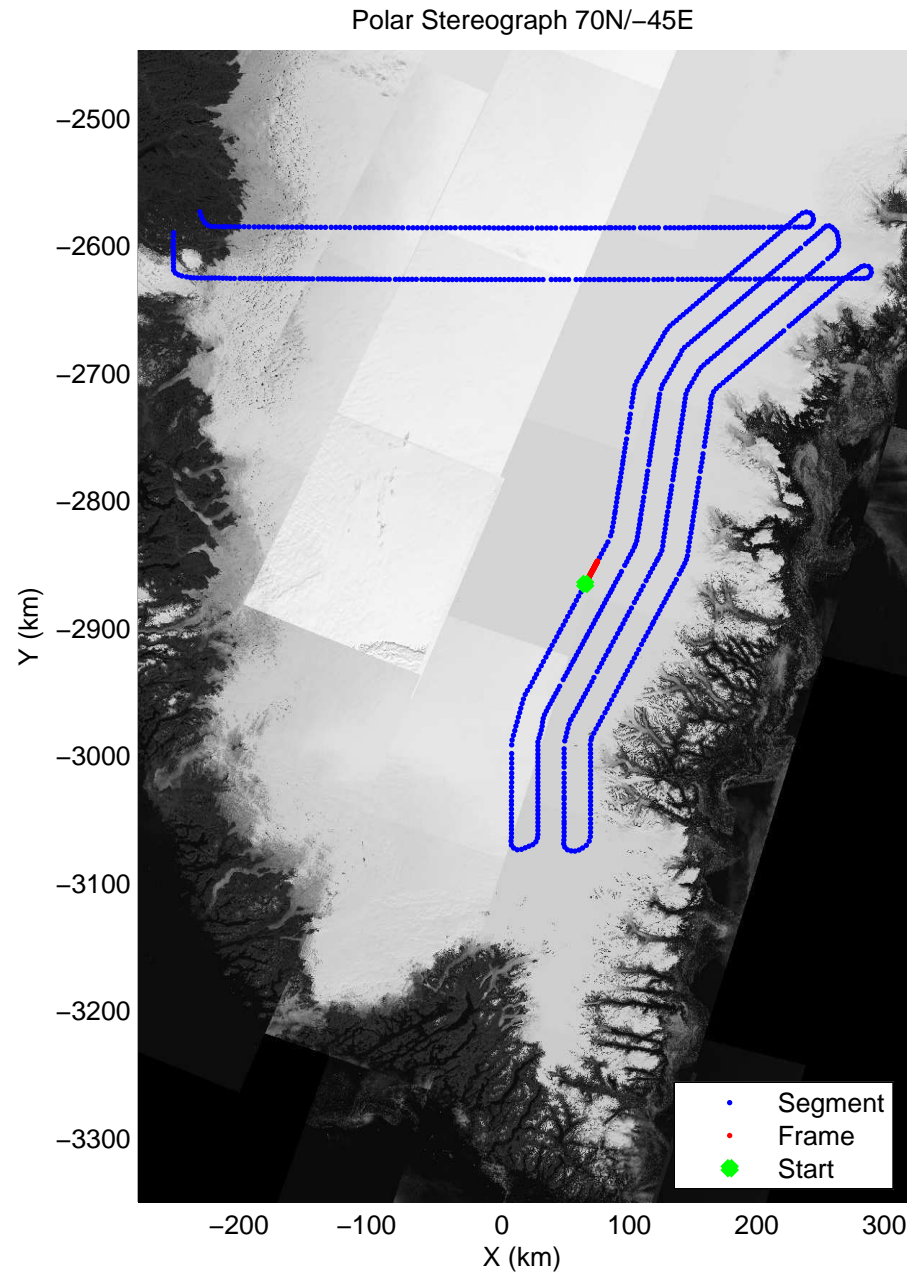
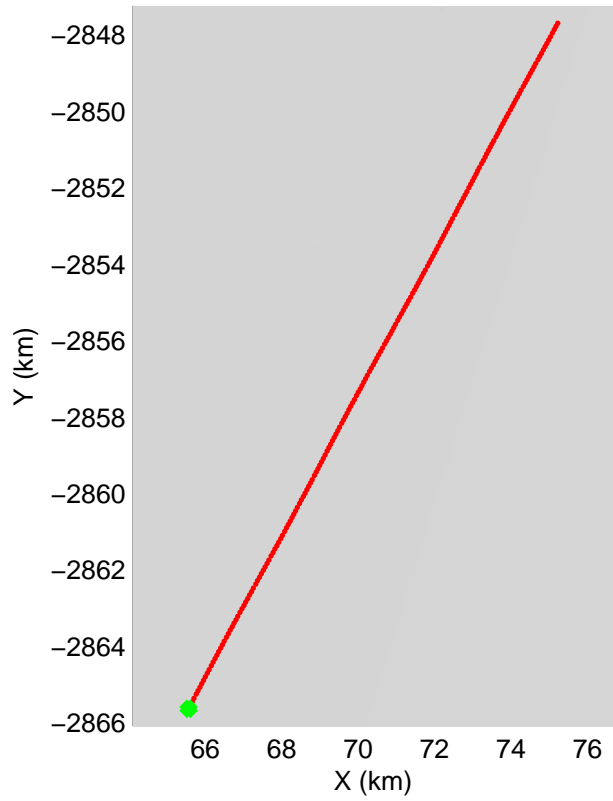
accum 2011_Greenland_P3: "SE Coastal 02" 20110412_01_122: 15:20:28.1 to 15:22:34.3 GPS






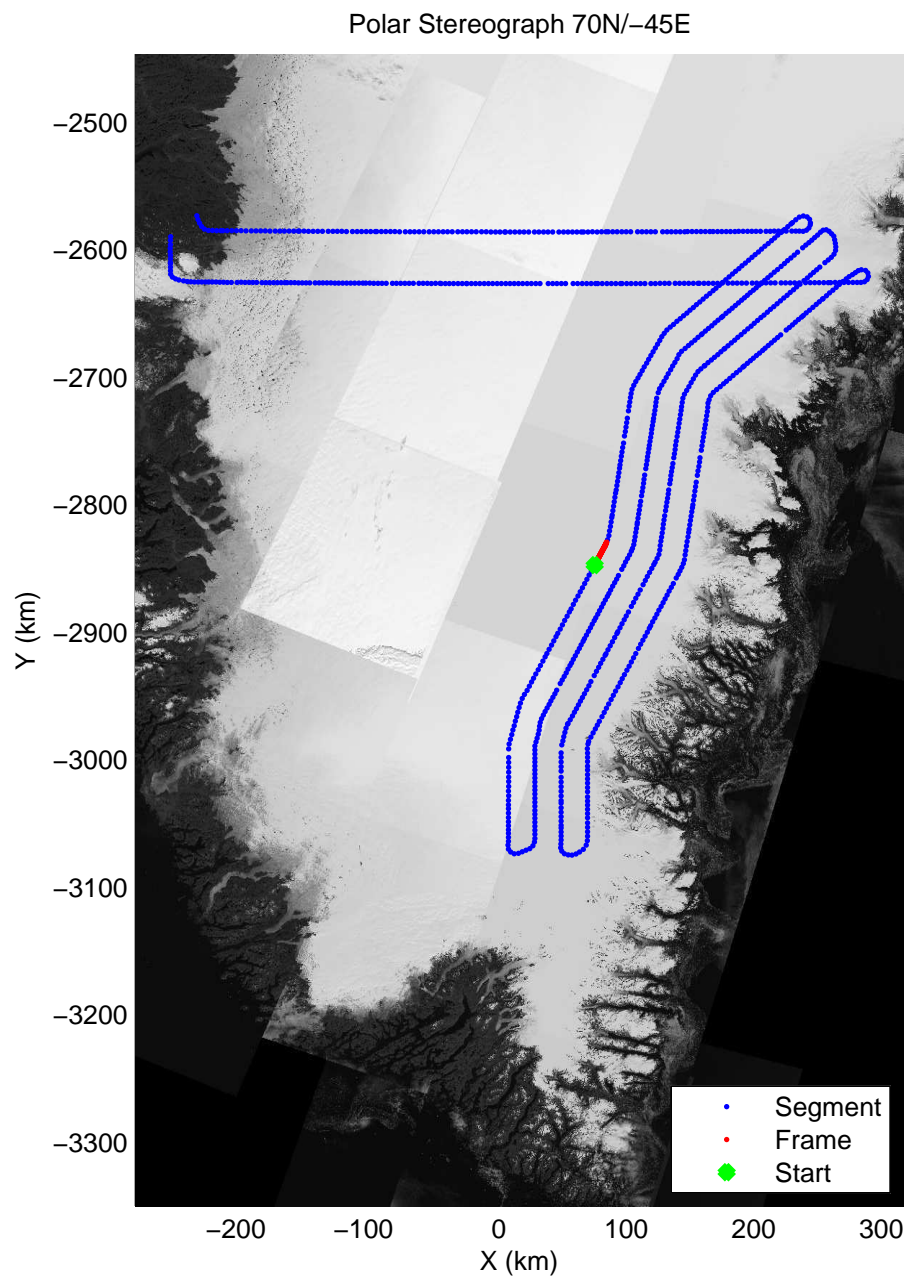
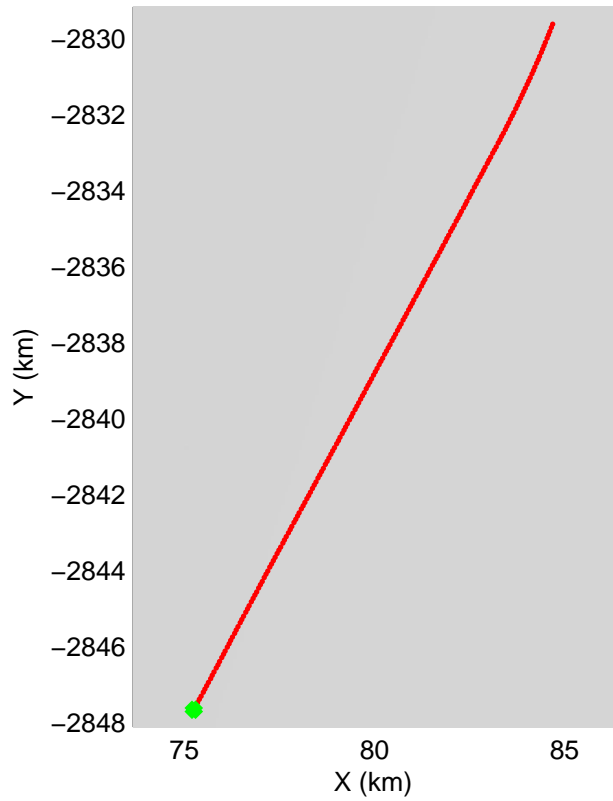
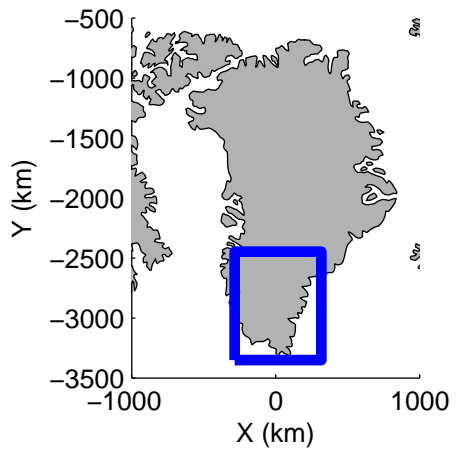
accum 2011_Greenland_P3: "SE Coastal 02" 20110412_01_123: 15:22:34.5 to 15:24:41.1 GPS






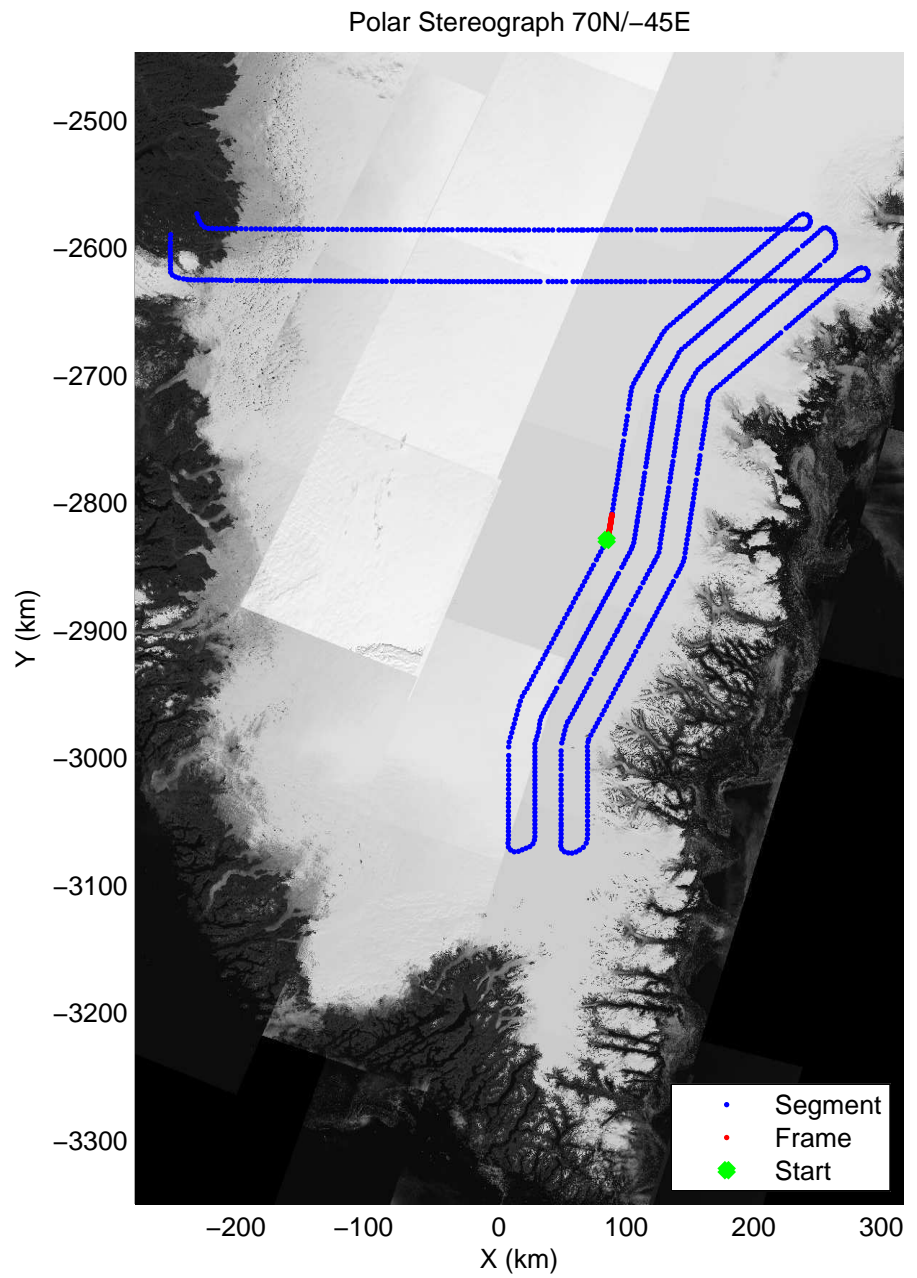
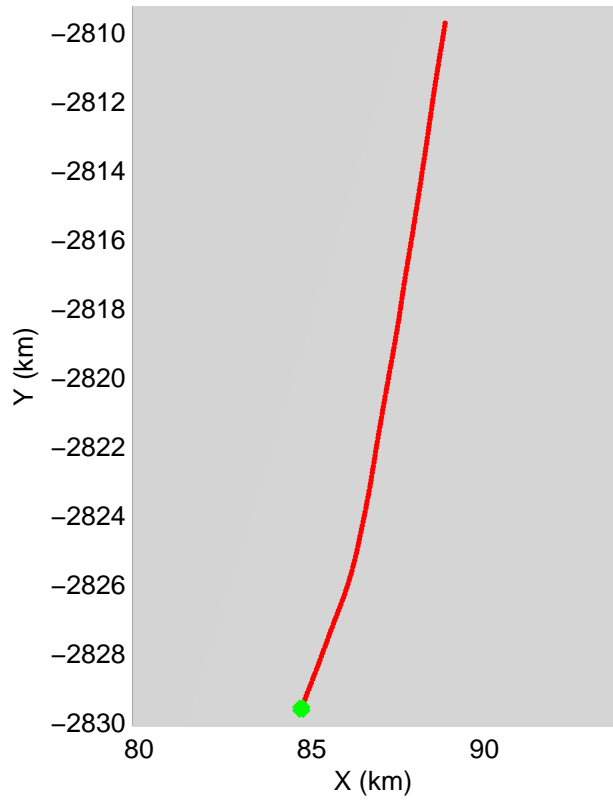
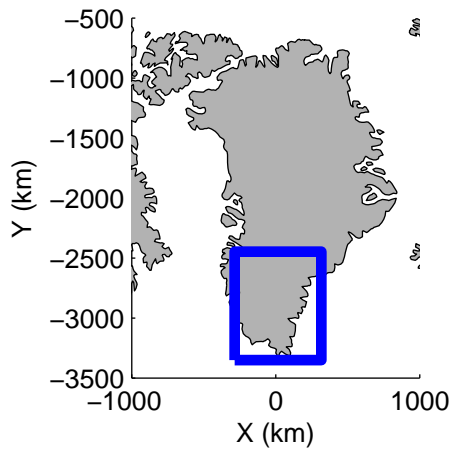
accum 2011_Greenland_P3: "SE Coastal 02" 20110412_01_124: 15:24:41.3 to 15:26:52.0 GPS






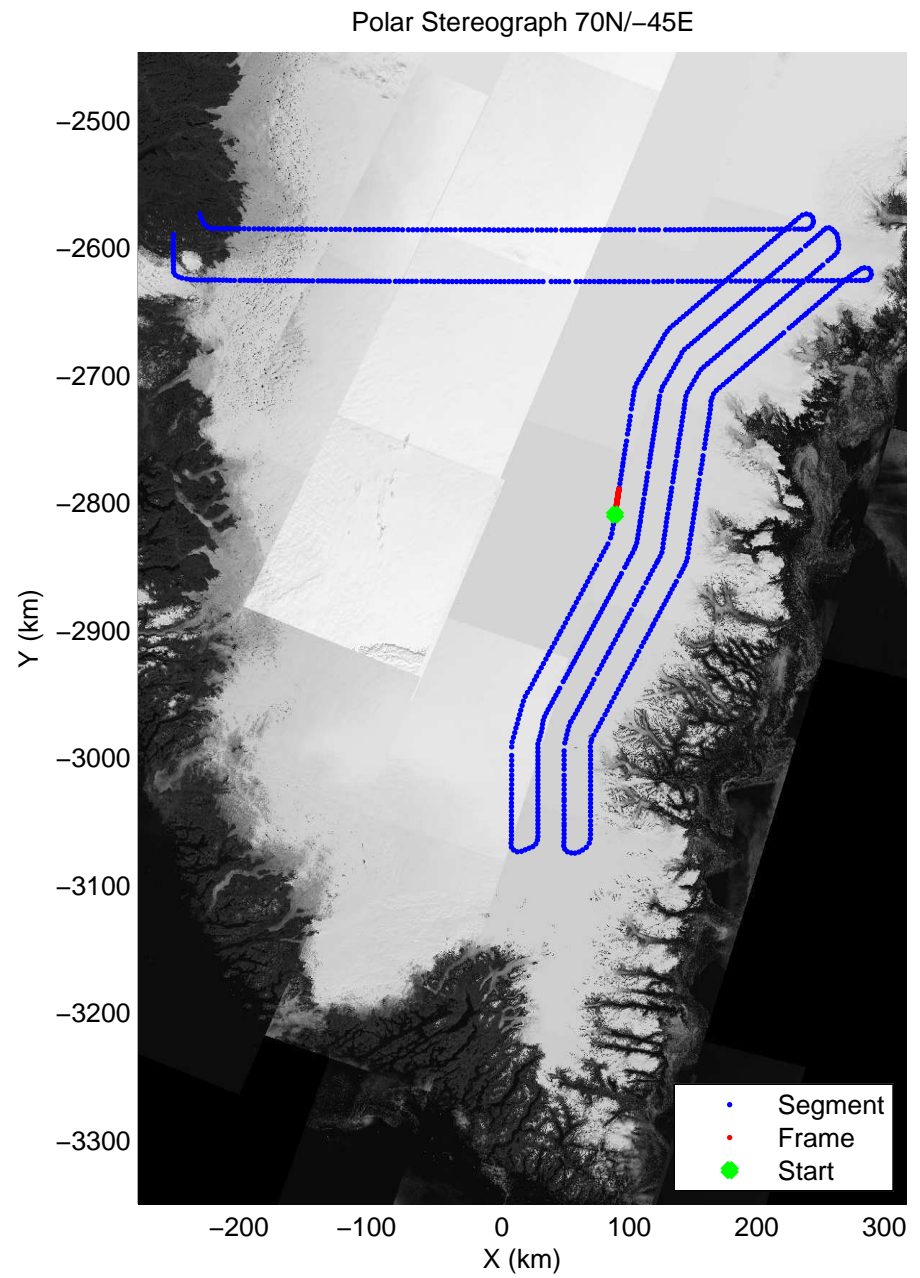
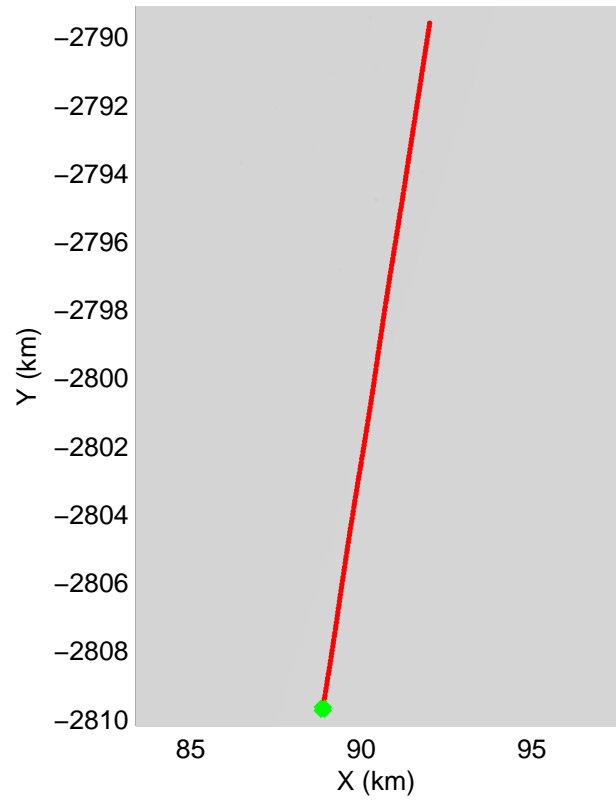
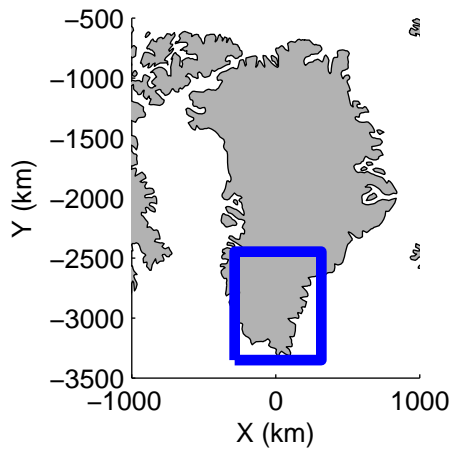
accum 2011_Greenland_P3: "SE Coastal 02" 20110412_01_125: 15:26:52.2 to 15:29:07.4 GPS






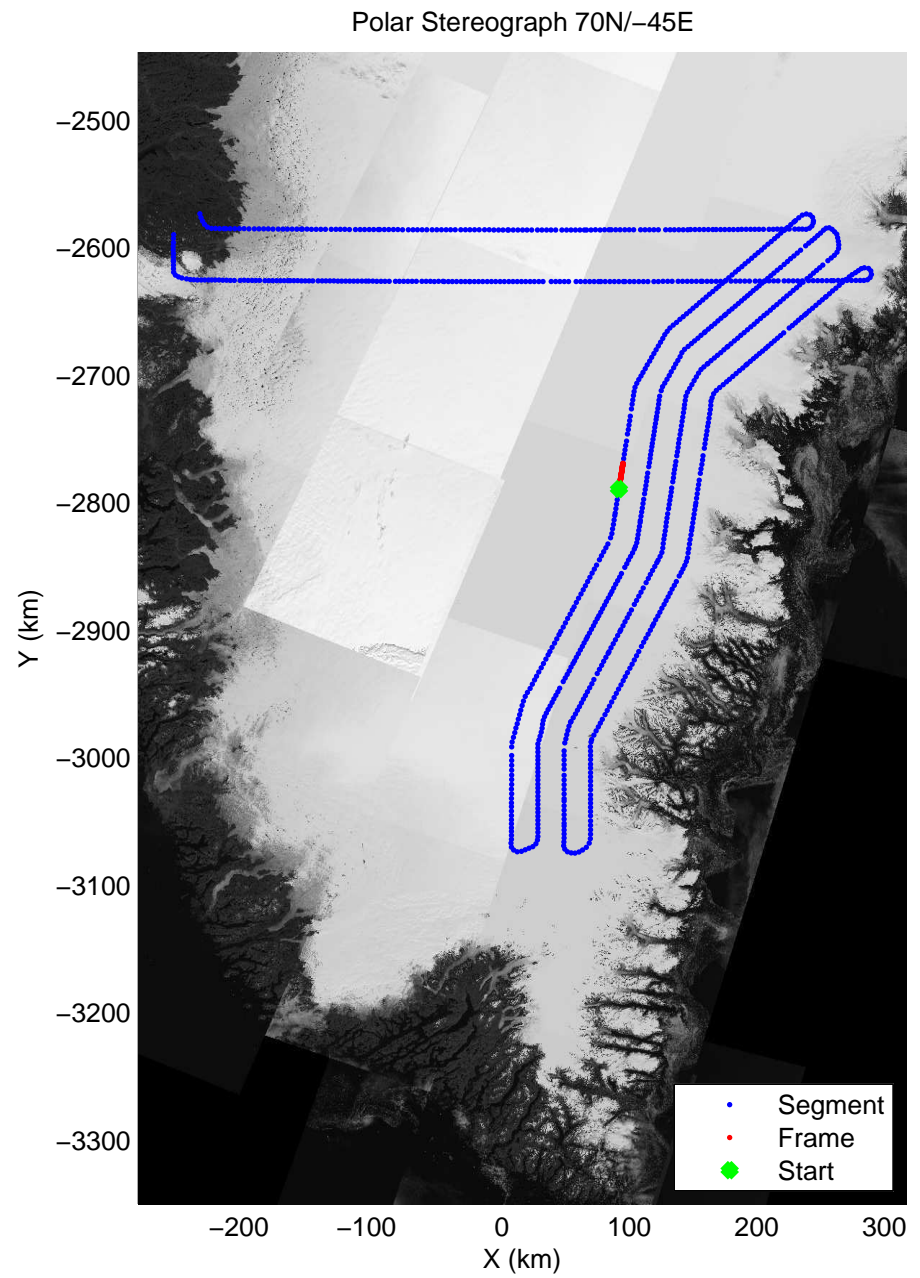
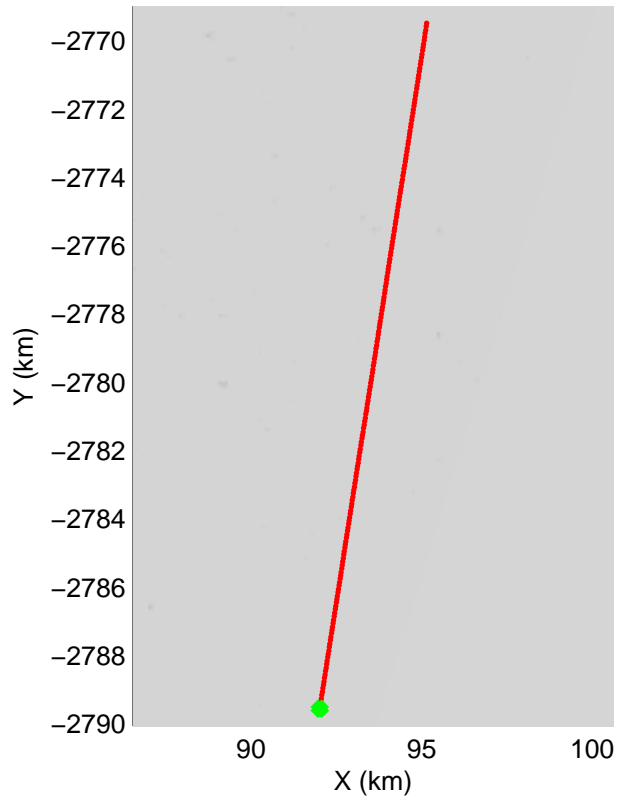
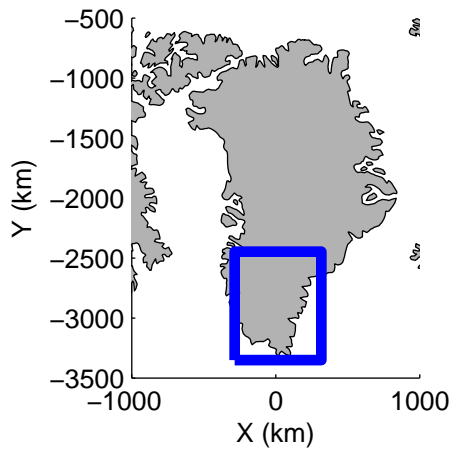
accum 2011_Greenland_P3: "SE Coastal 02" 20110412_01_126: 15:29:07.6 to 15:31:22.5 GPS






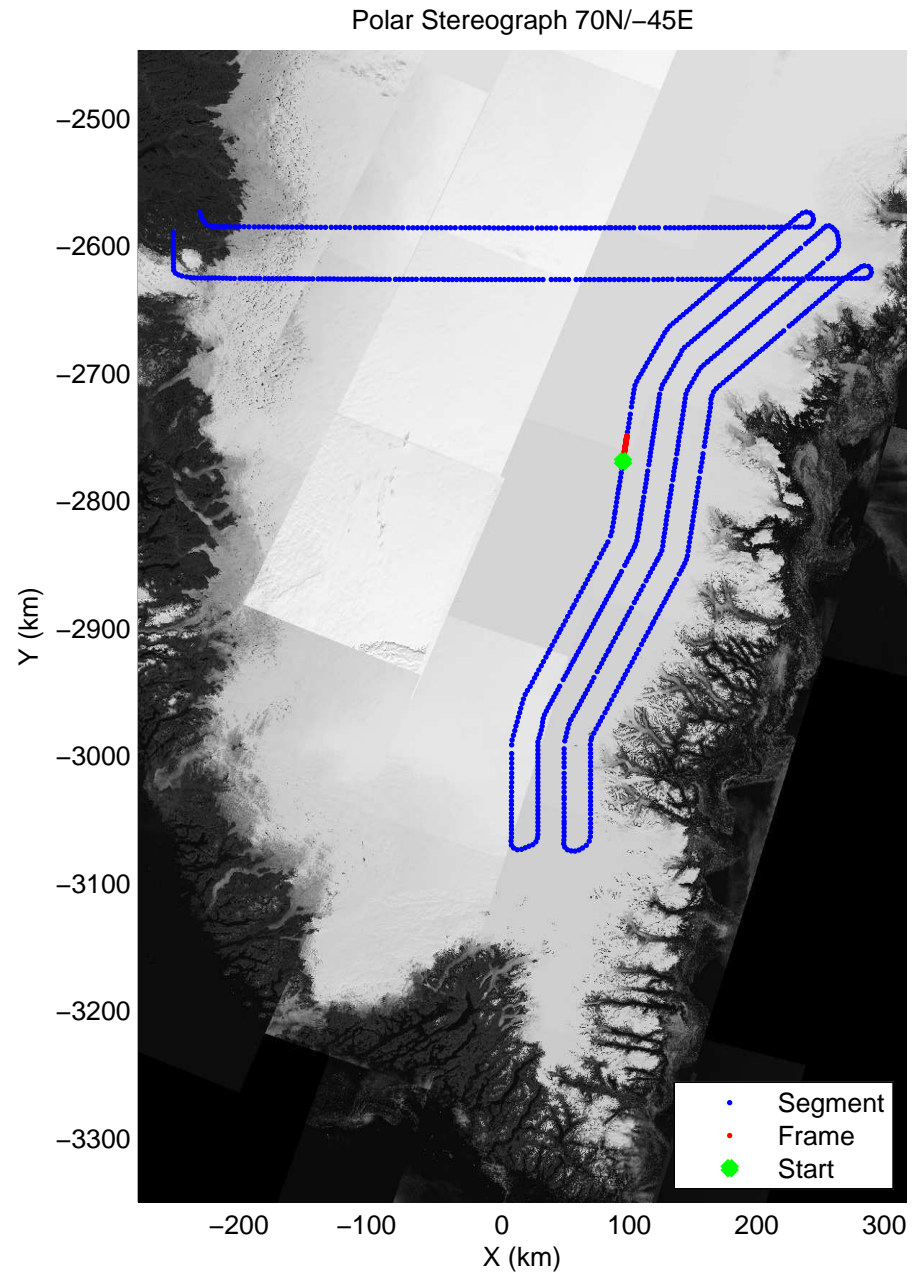
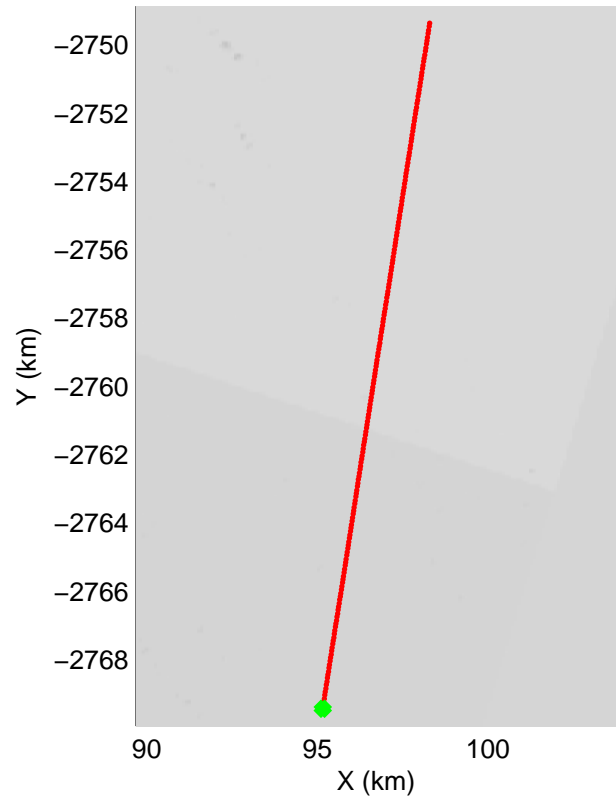
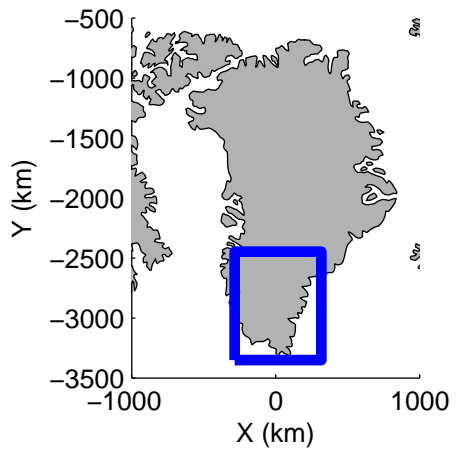
accum 2011_Greenland_P3: "SE Coastal 02" 20110412_01_127: 15:31:22.8 to 15:33:39.6 GPS






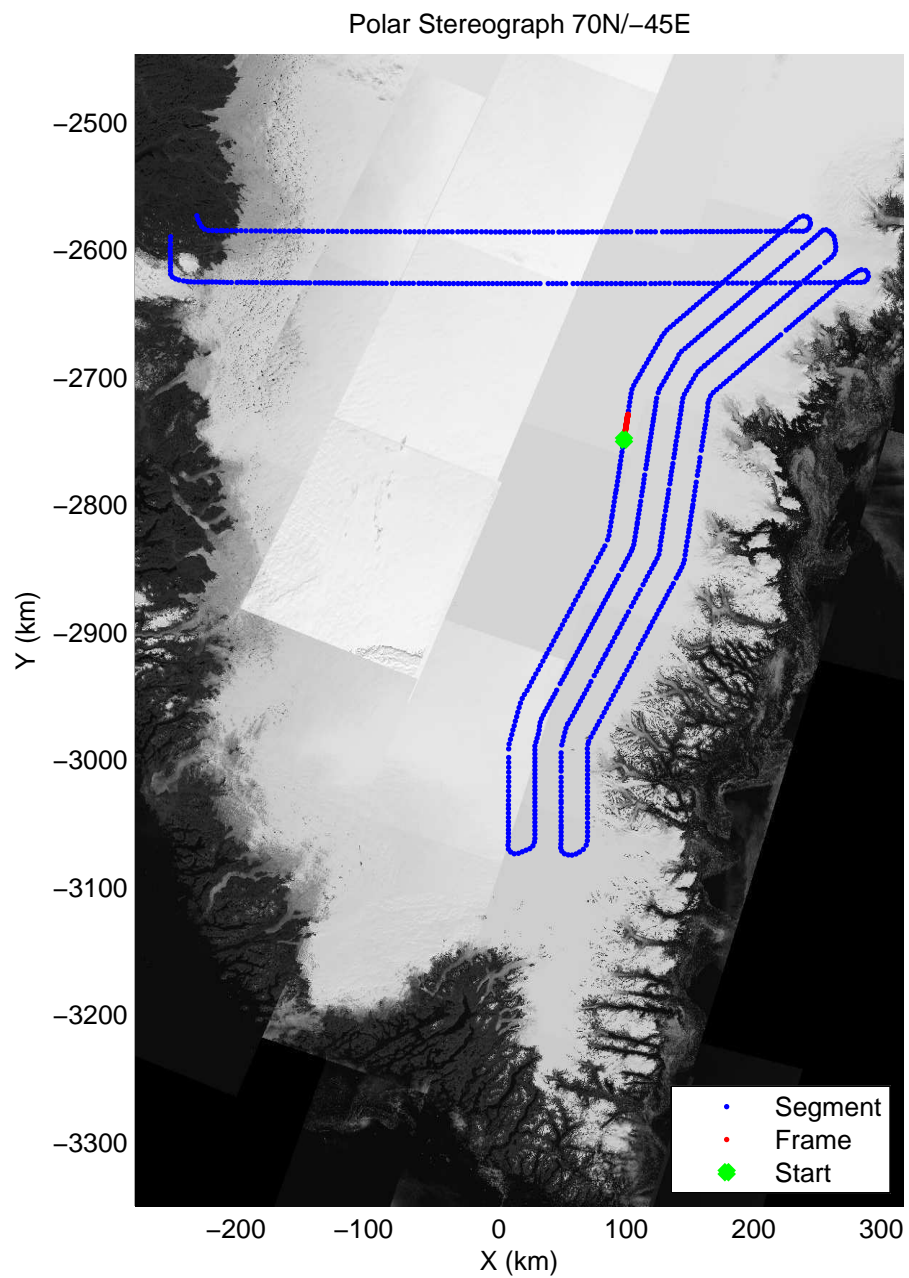
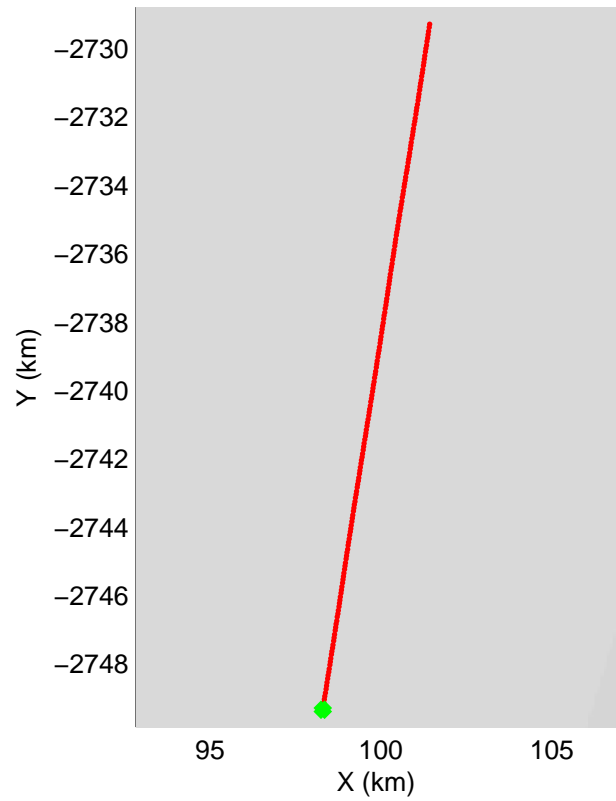
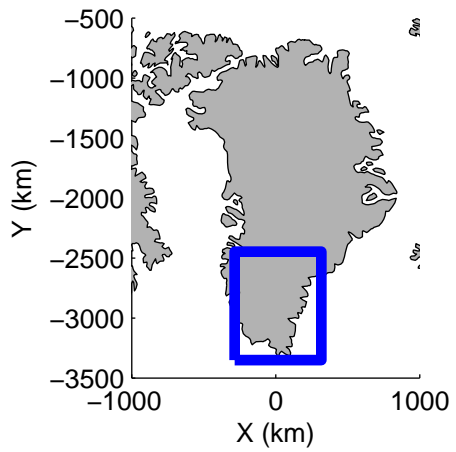
accum 2011_Greenland_P3: "SE Coastal 02" 20110412_01_128: 15:33:39.8 to 15:35:58.3 GPS






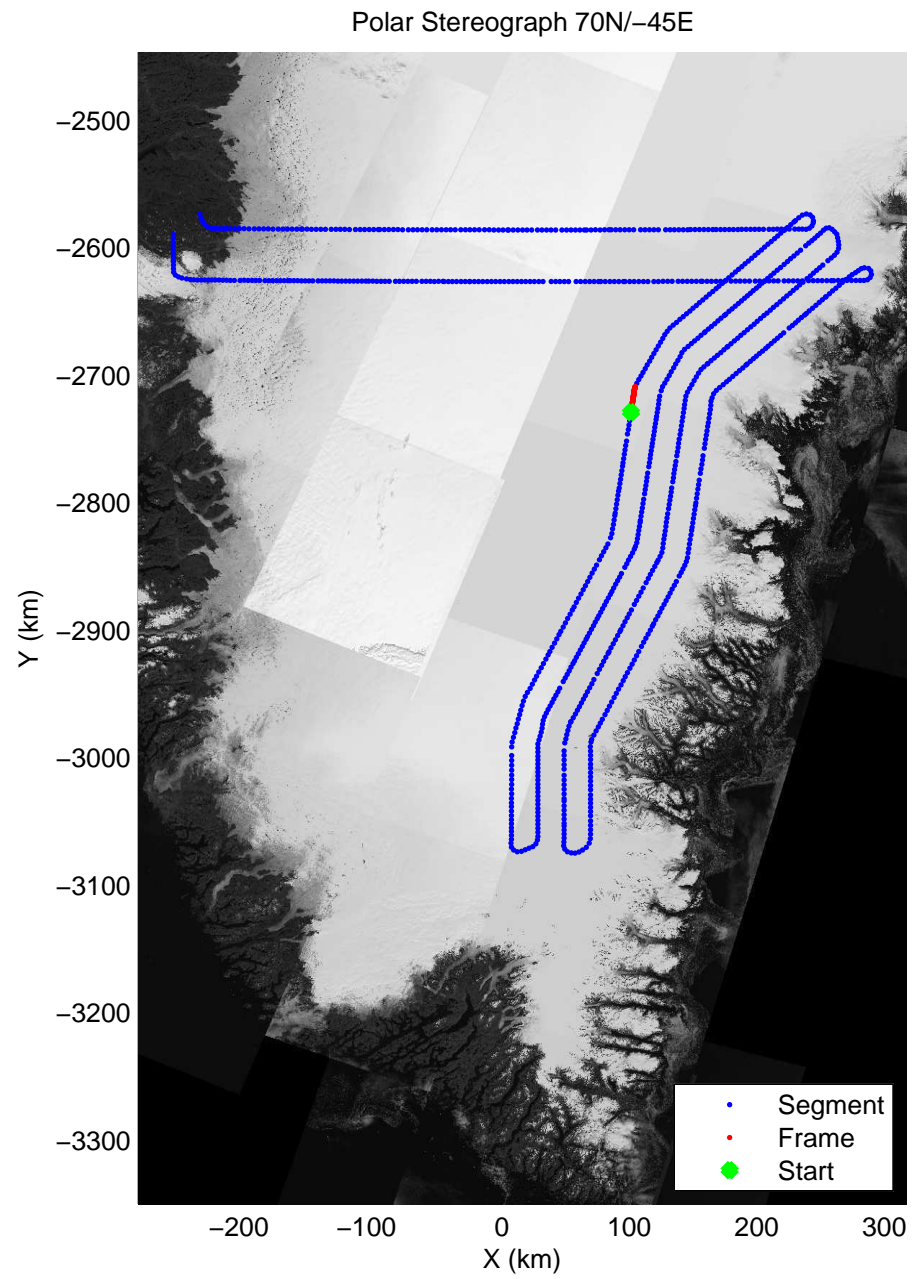
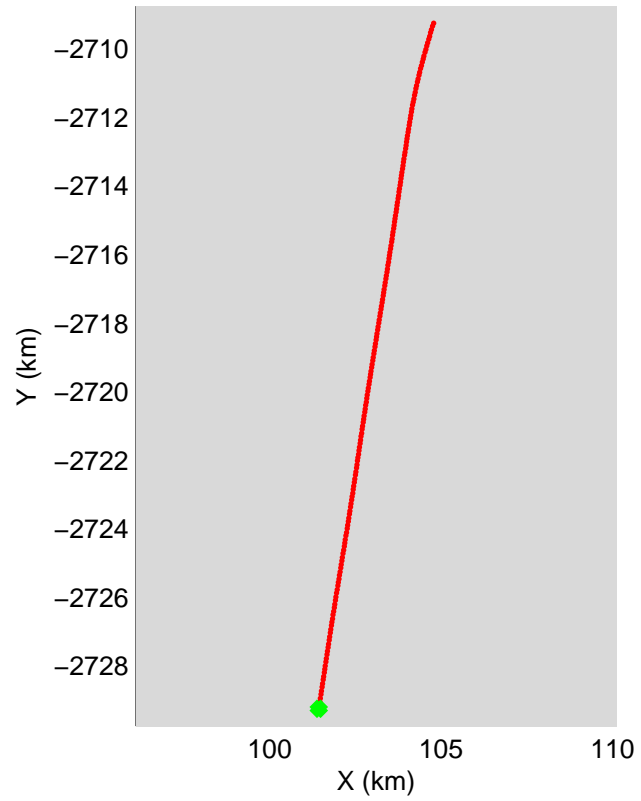
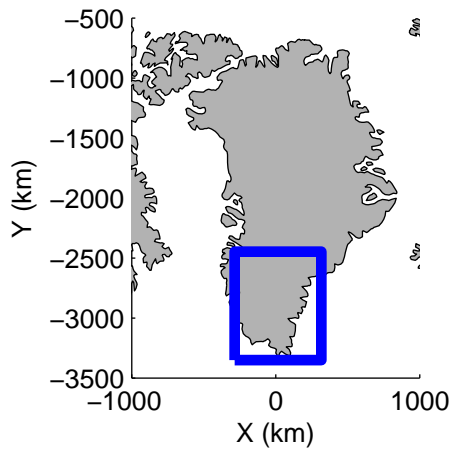
accum 2011_Greenland_P3: "SE Coastal 02" 20110412_01_129: 15:35:58.5 to 15:38:16.0 GPS






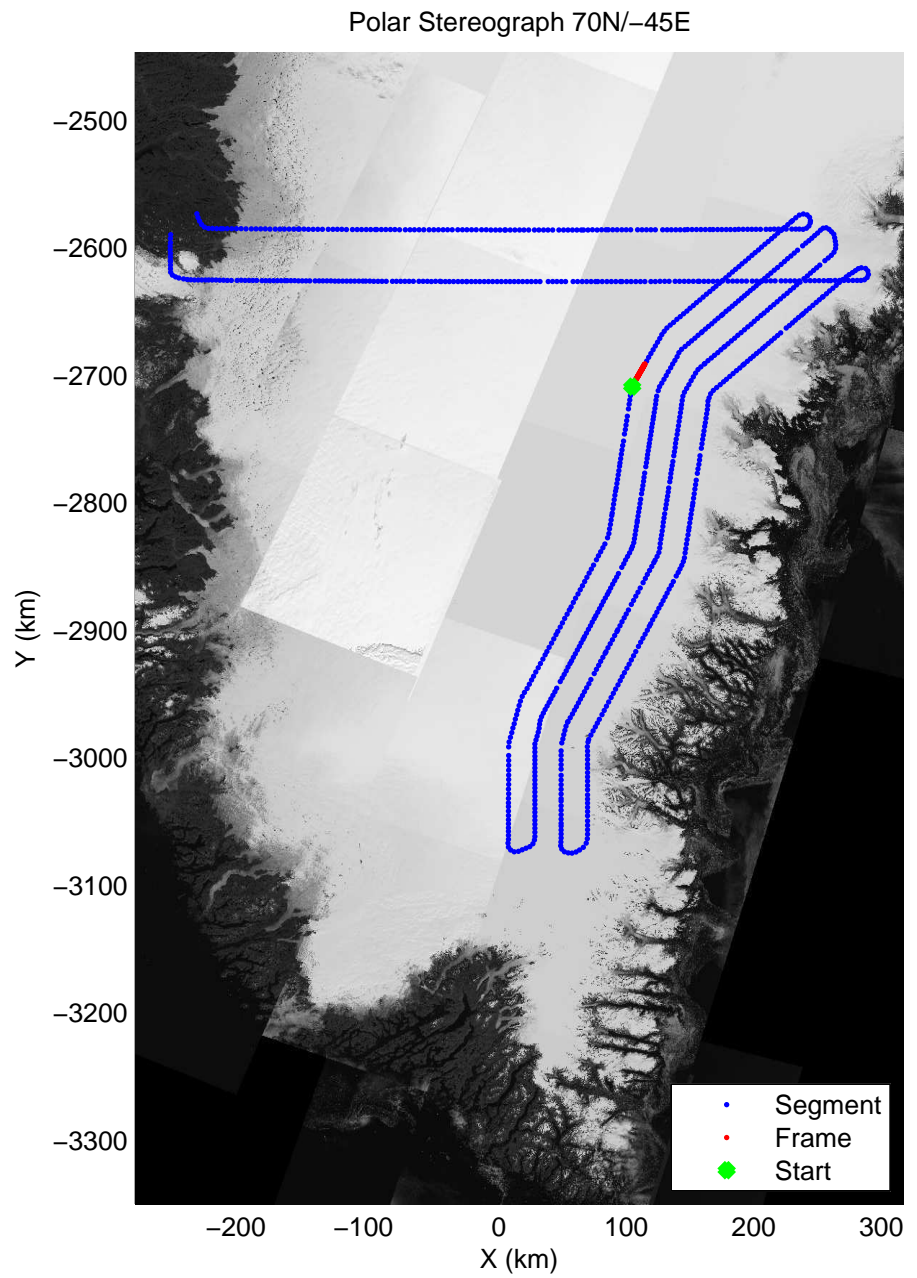
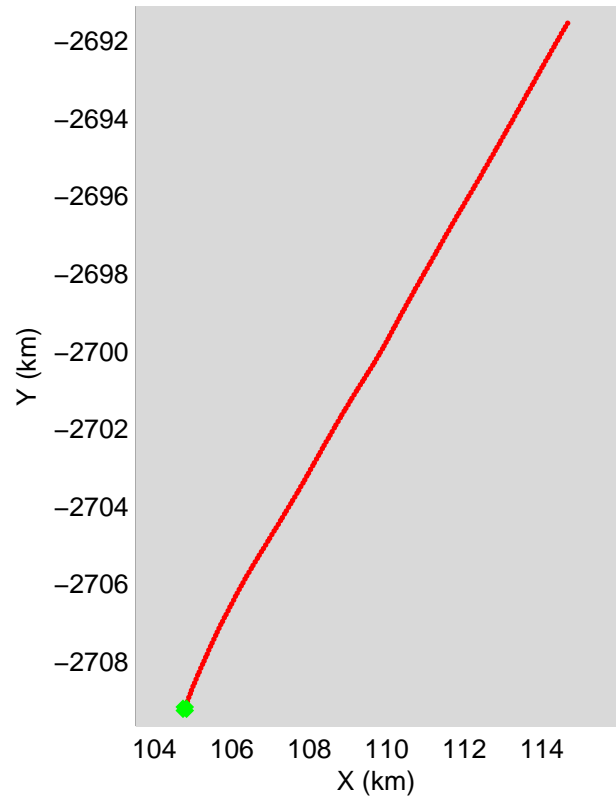
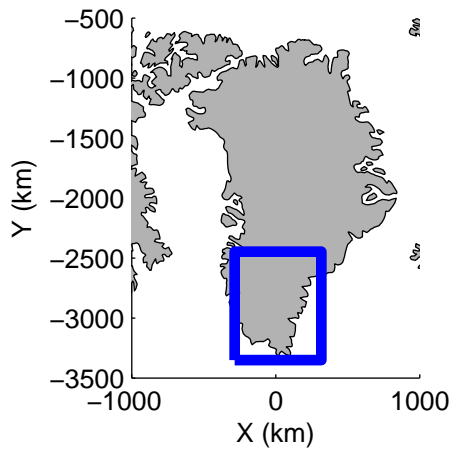
accum 2011_Greenland_P3: "SE Coastal 02" 20110412_01_130: 15:38:16.2 to 15:40:30.8 GPS






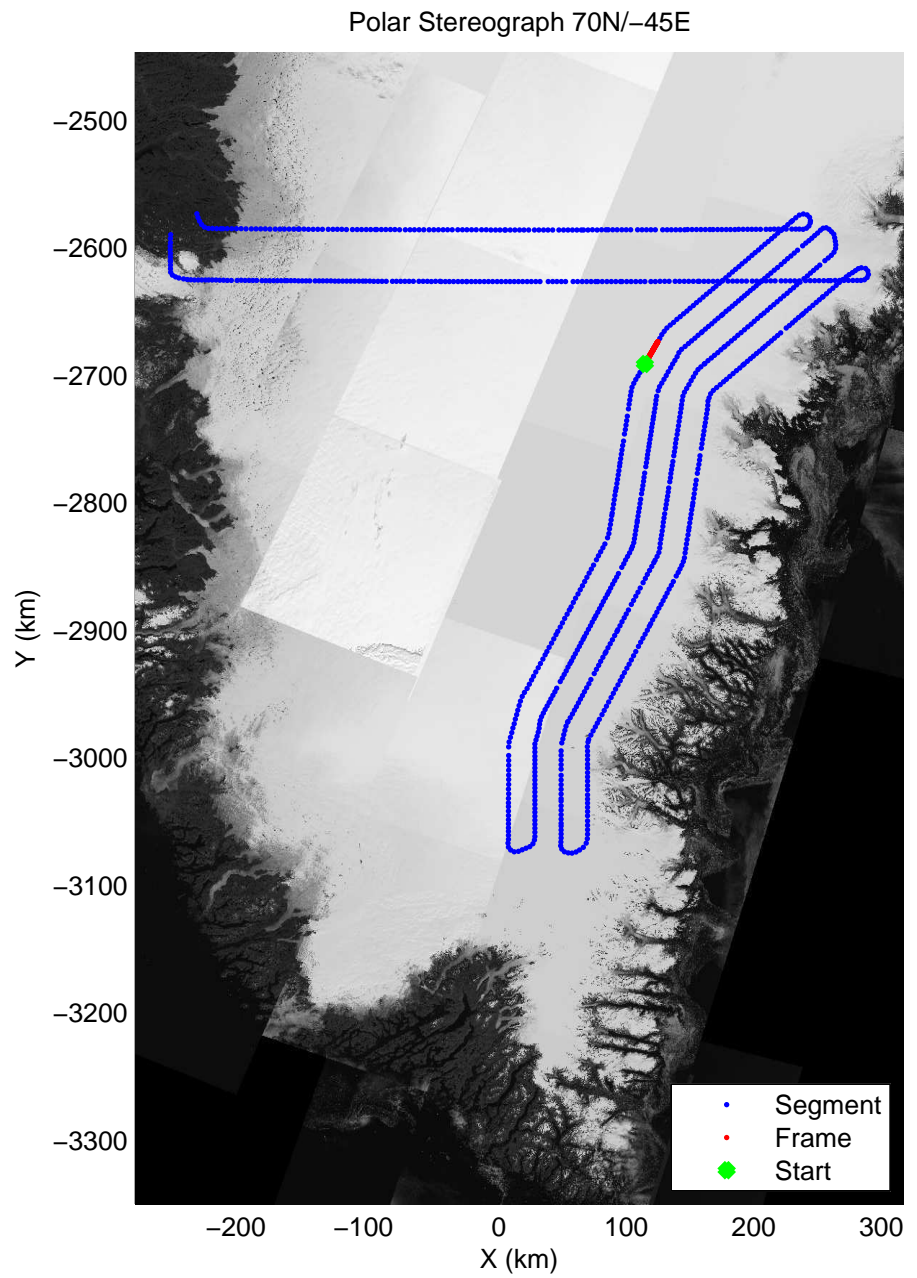
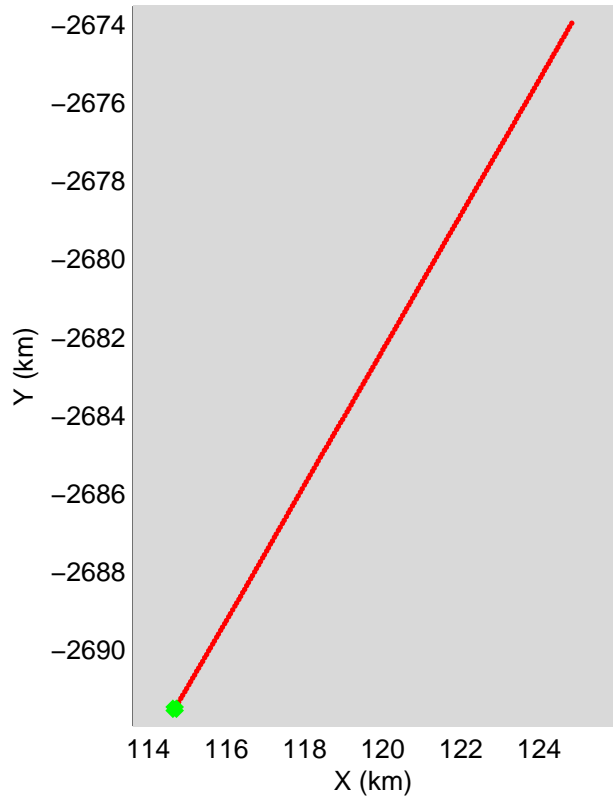
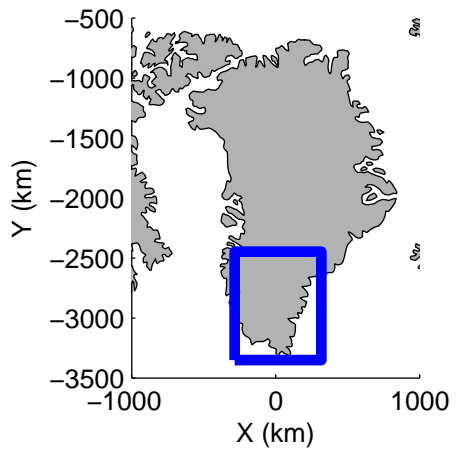
accum 2011_Greenland_P3: "SE Coastal 02" 20110412_01_131: 15:40:31.0 to 15:42:50.0 GPS






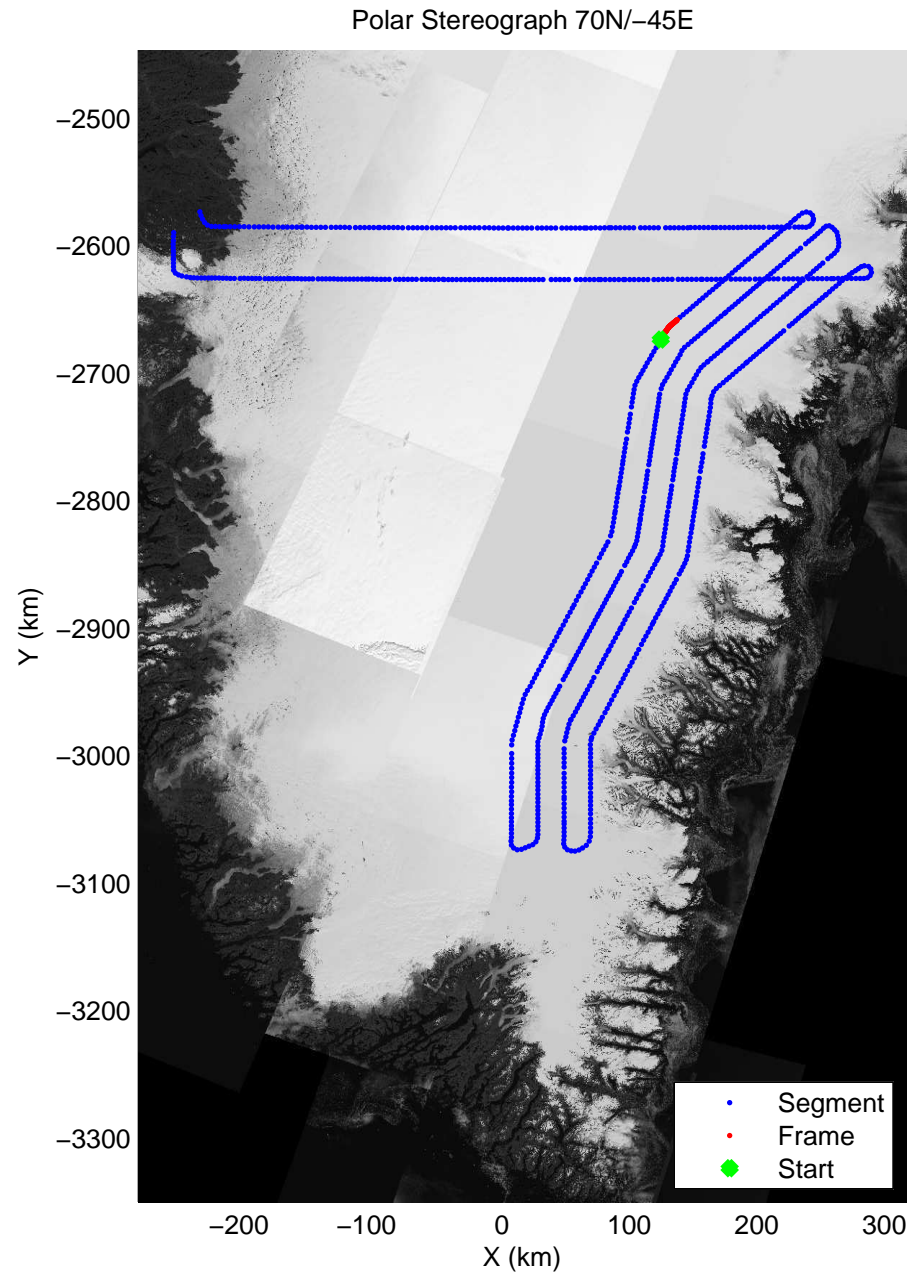
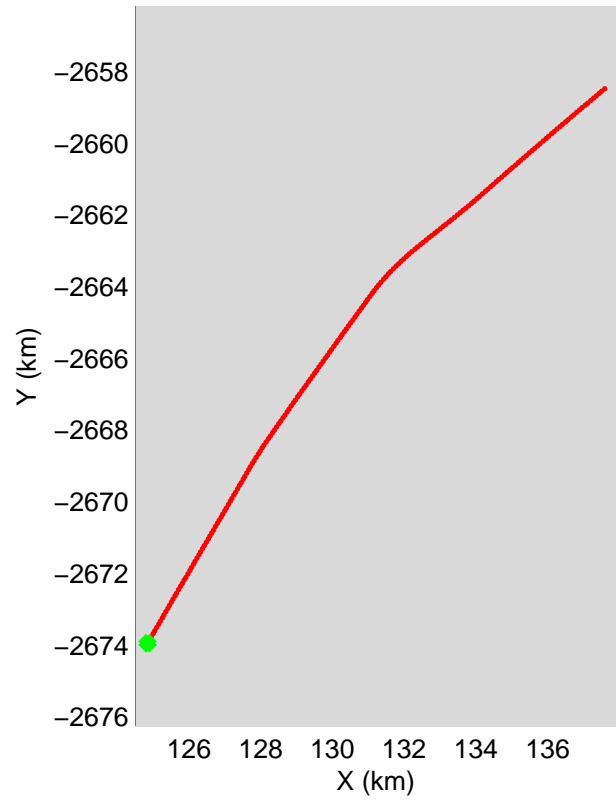
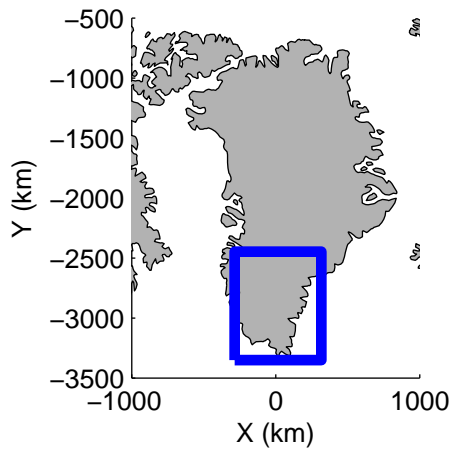
accum 2011_Greenland_P3: "SE Coastal 02" 20110412_01_132: 15:42:50.2 to 15:45:13.7 GPS






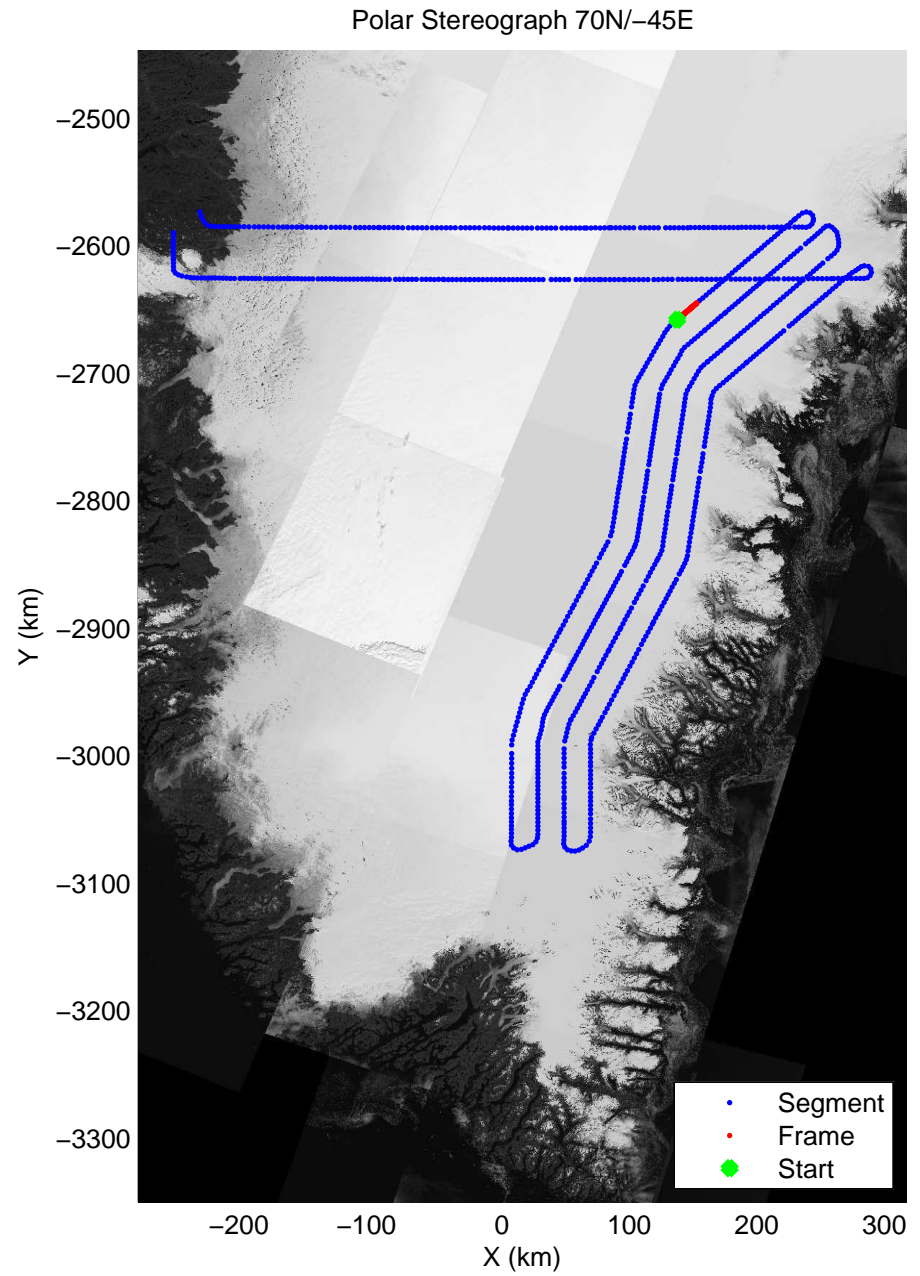
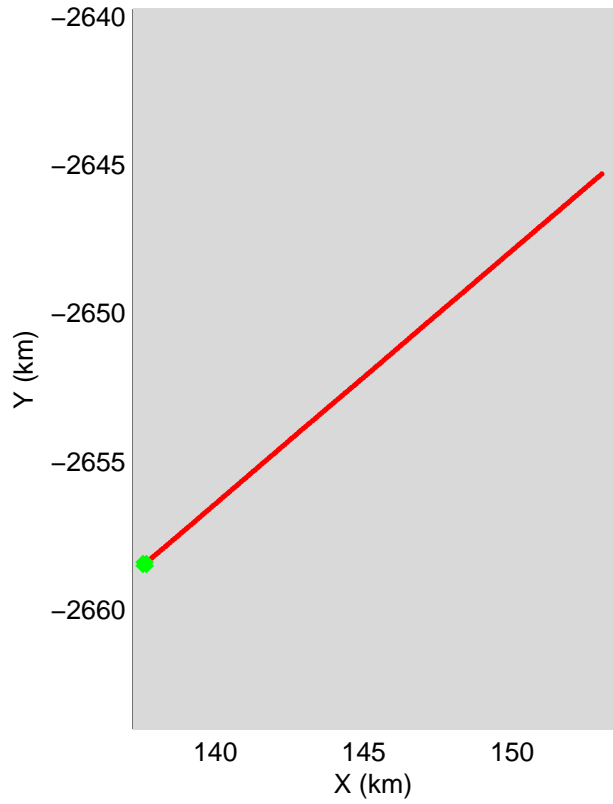
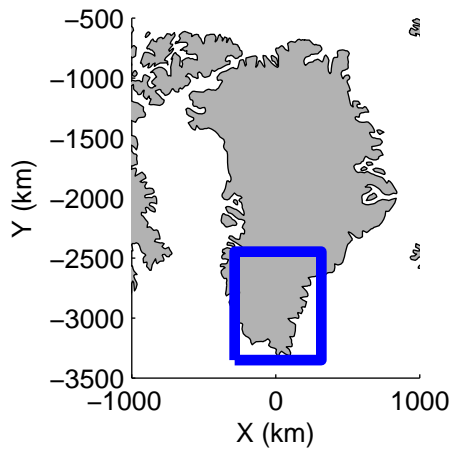
accum 2011_Greenland_P3: "SE Coastal 02" 20110412_01_133: 15:45:13.9 to 15:47:34.5 GPS






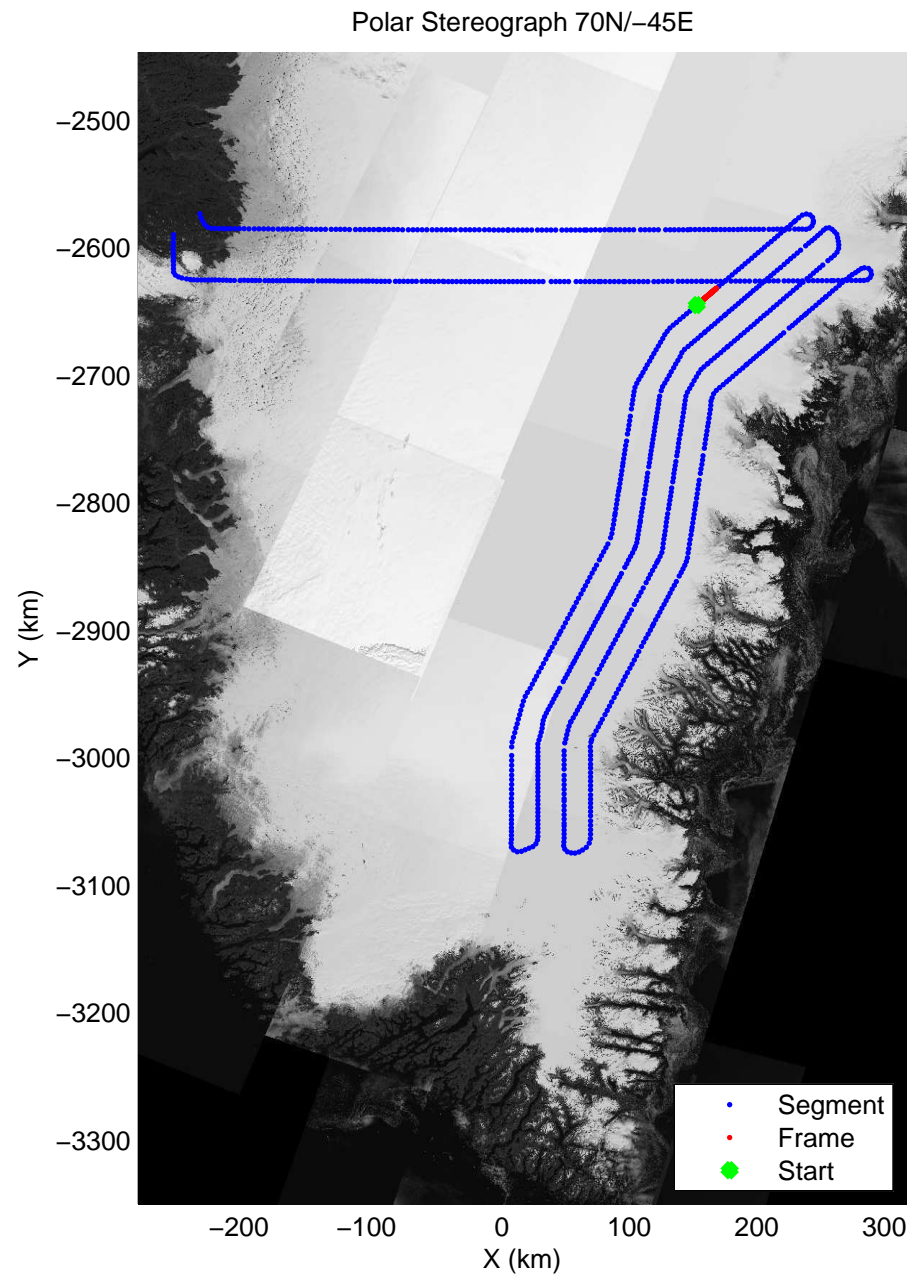
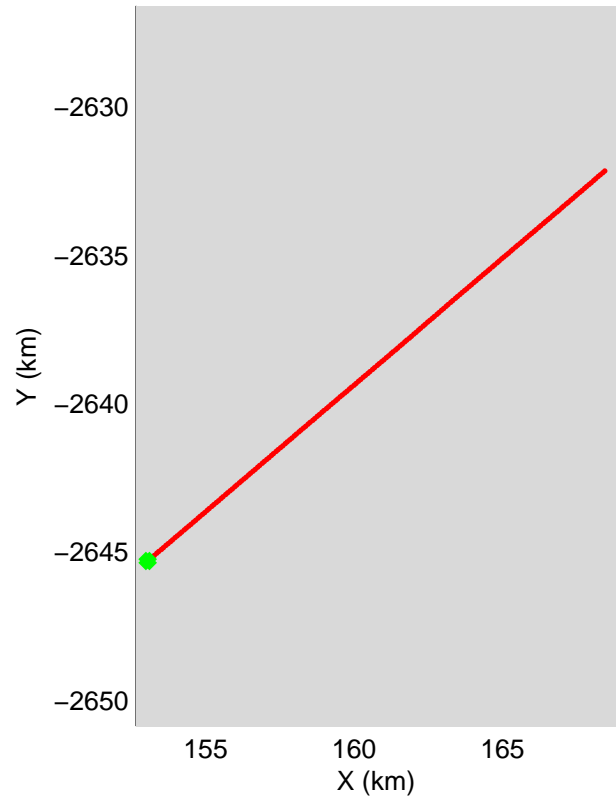
accum 2011_Greenland_P3: "SE Coastal 02" 20110412_01_134: 15:47:34.6 to 15:49:57.1 GPS






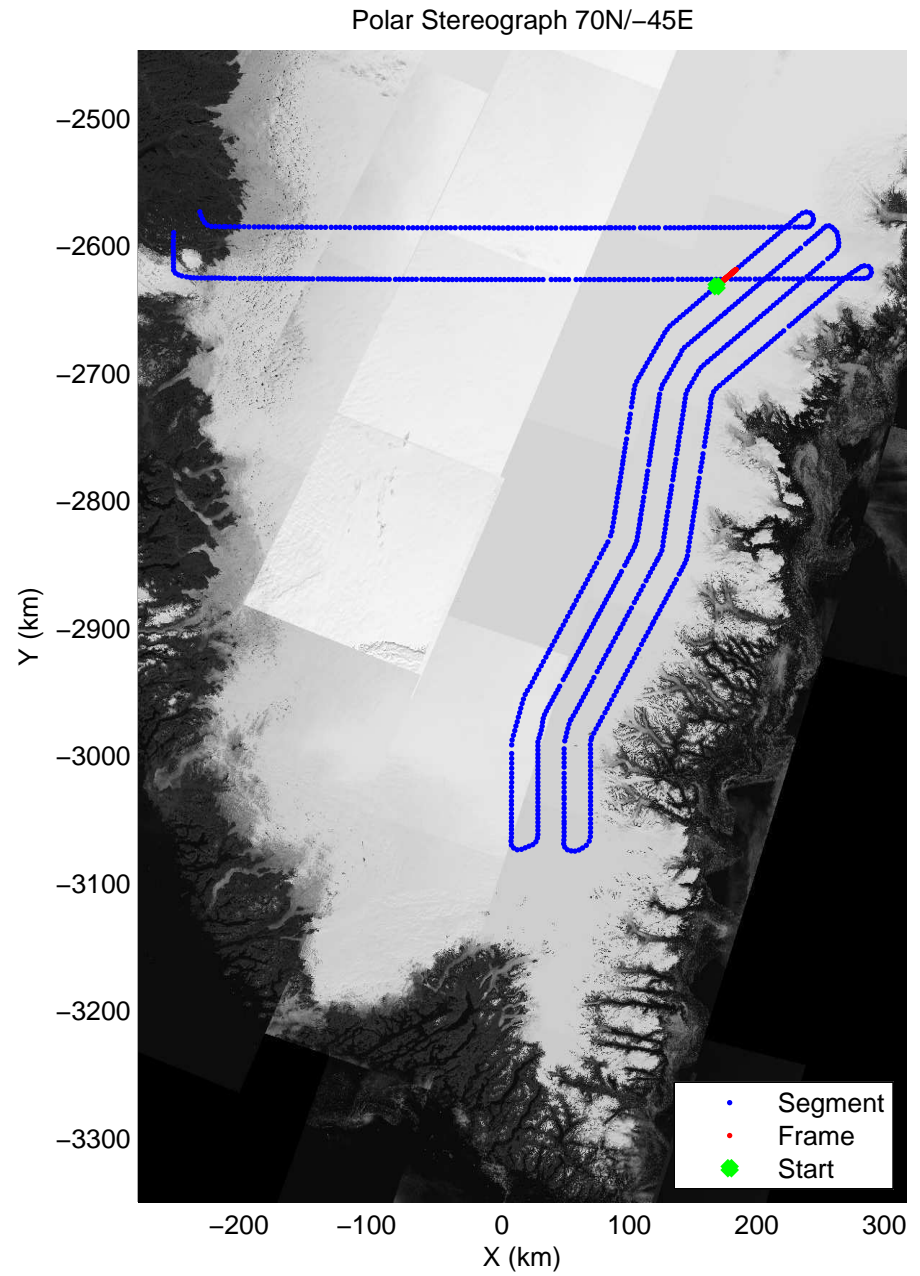
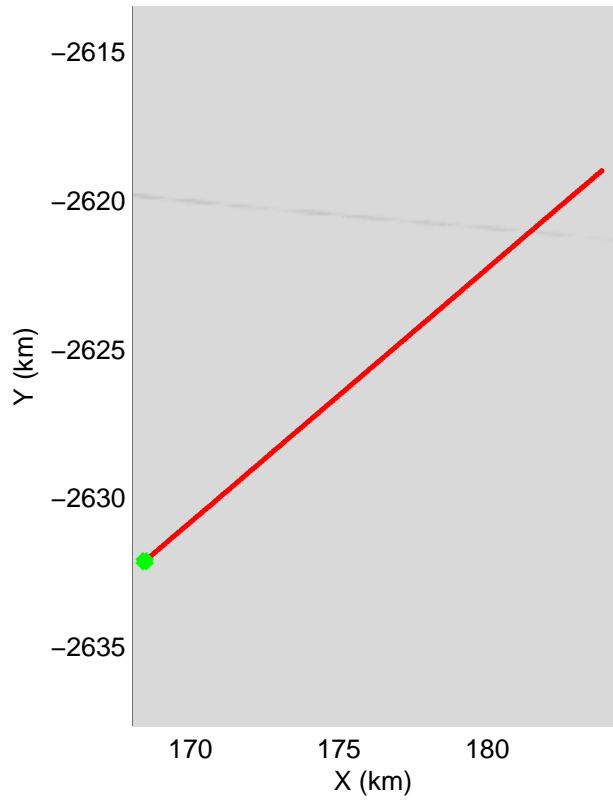
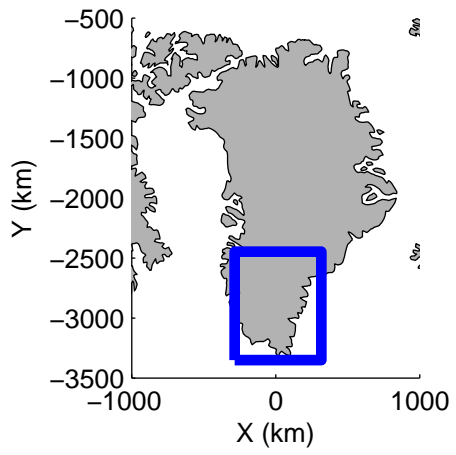
accum 2011_Greenland_P3: "SE Coastal 02" 20110412_01_135: 15:49:57.3 to 15:52:18.6 GPS






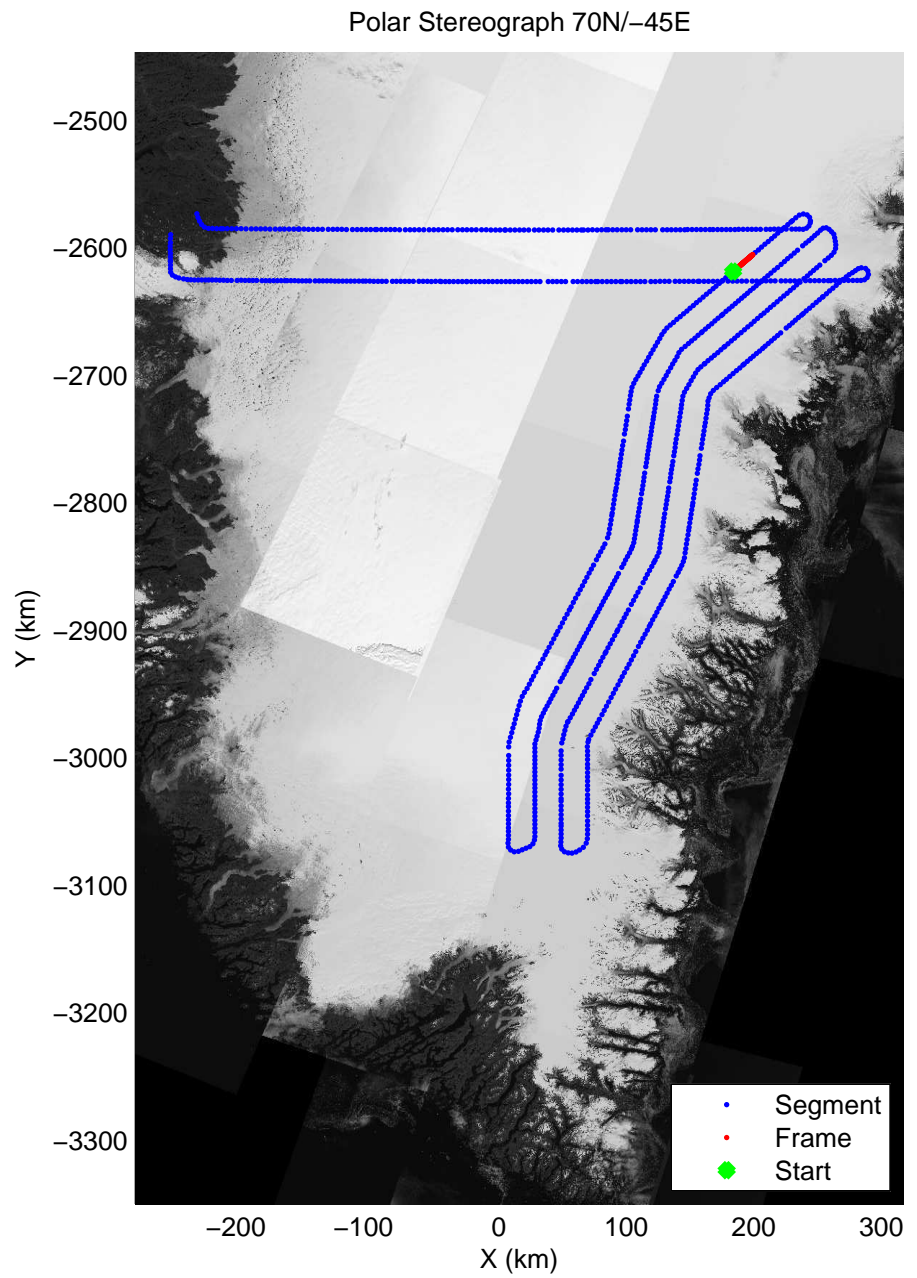
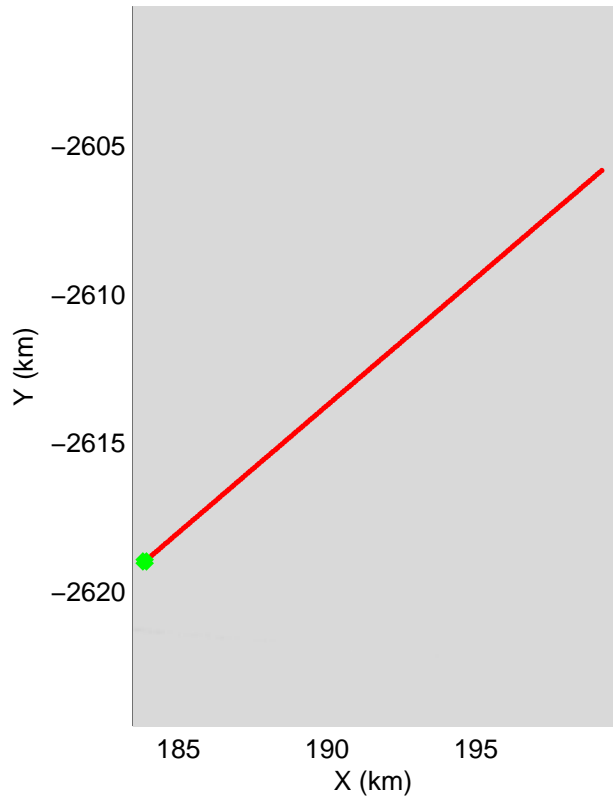
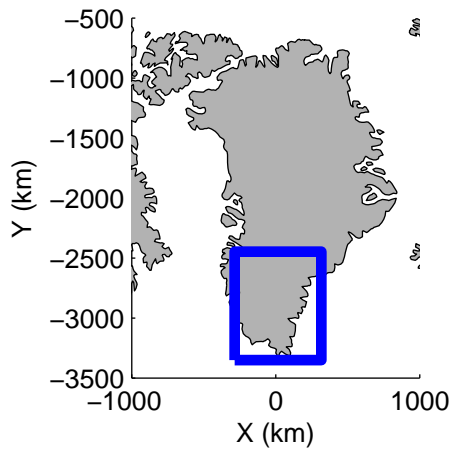
accum 2011_Greenland_P3: "SE Coastal 02" 20110412_01_136: 15:52:18.8 to 15:54:38.9 GPS






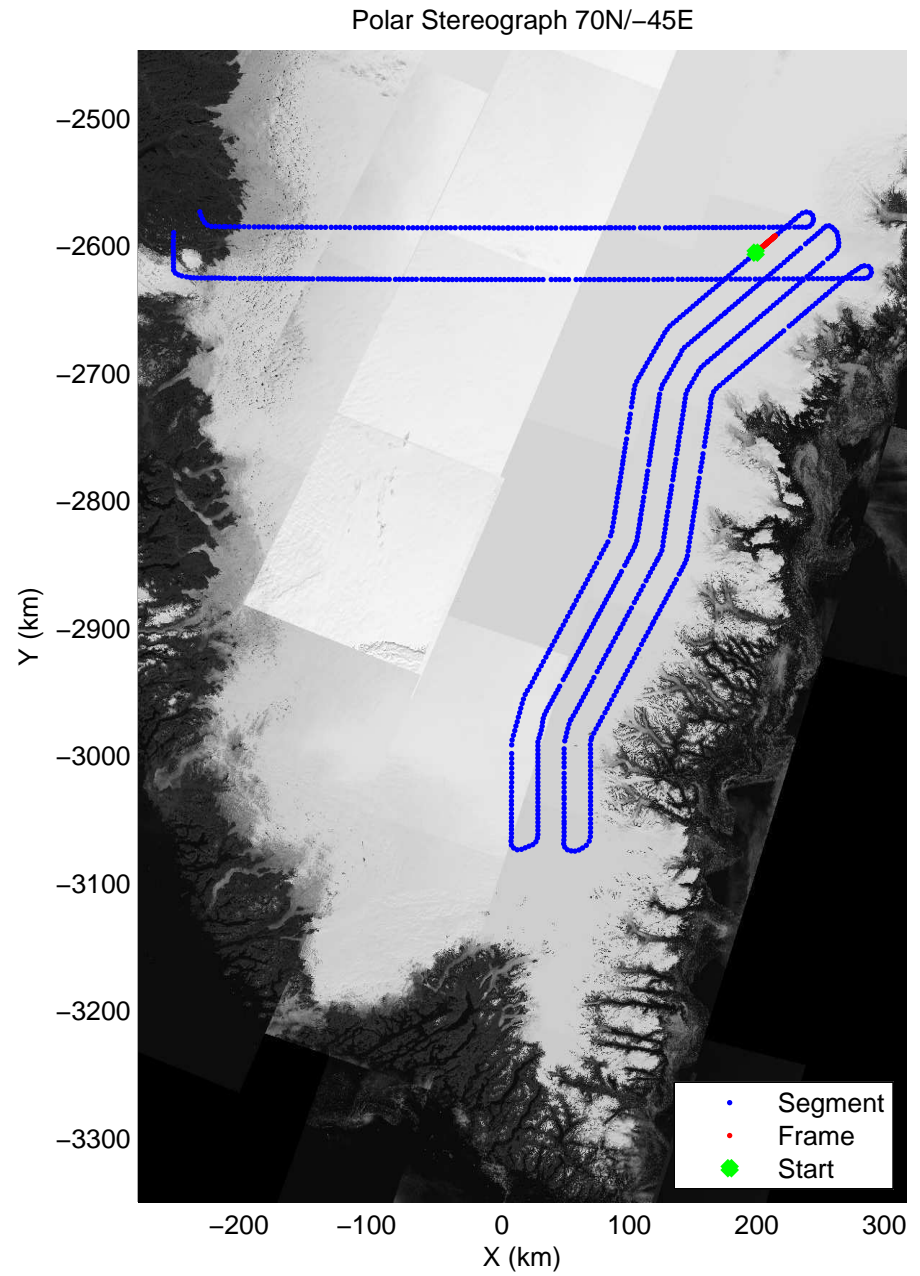
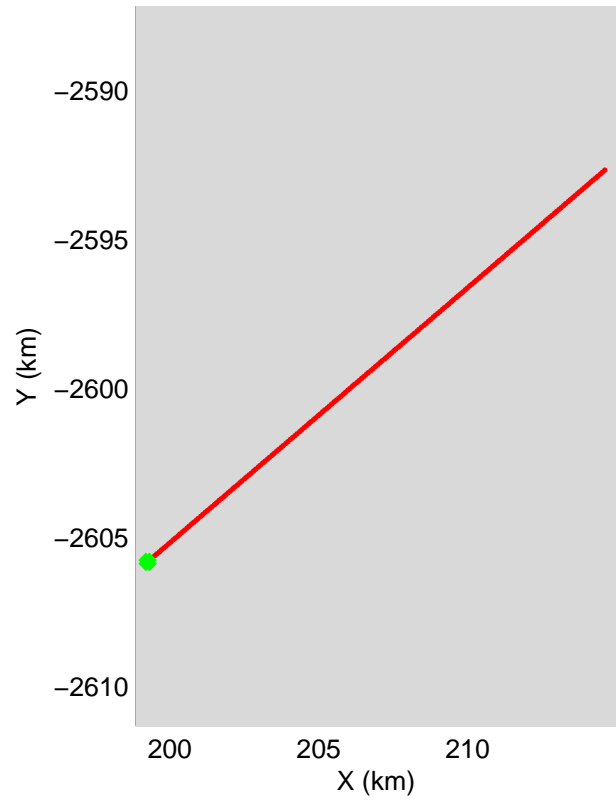
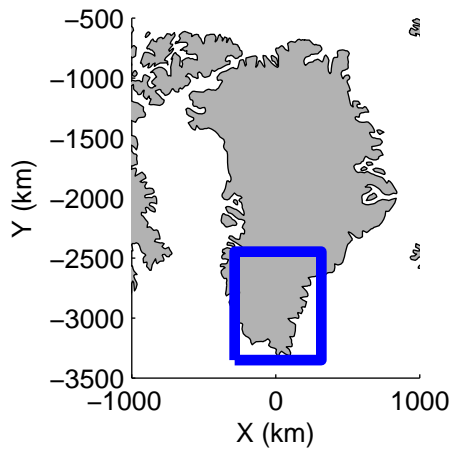
accum 2011_Greenland_P3: "SE Coastal 02" 20110412_01_137: 15:54:39.0 to 15:56:58.9 GPS






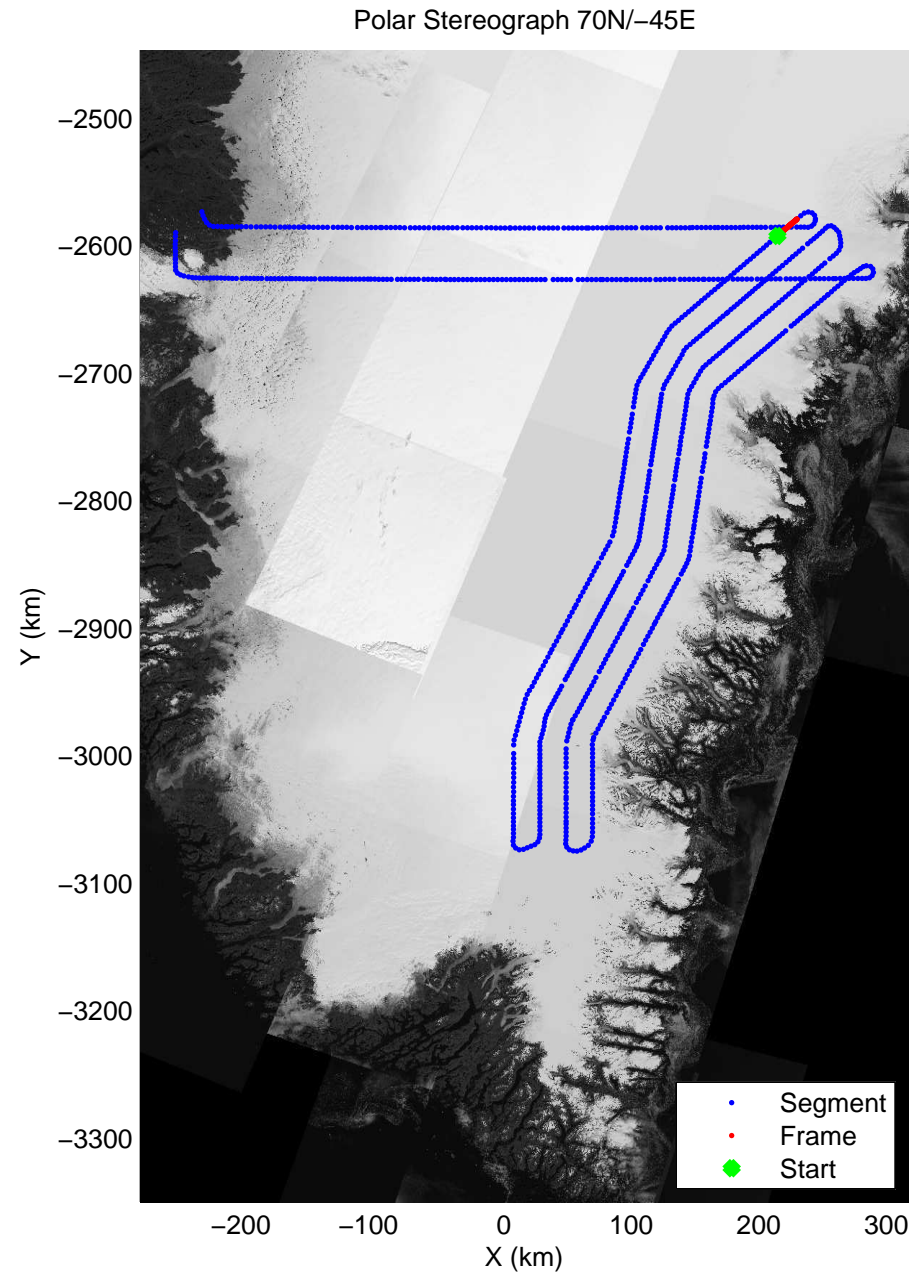
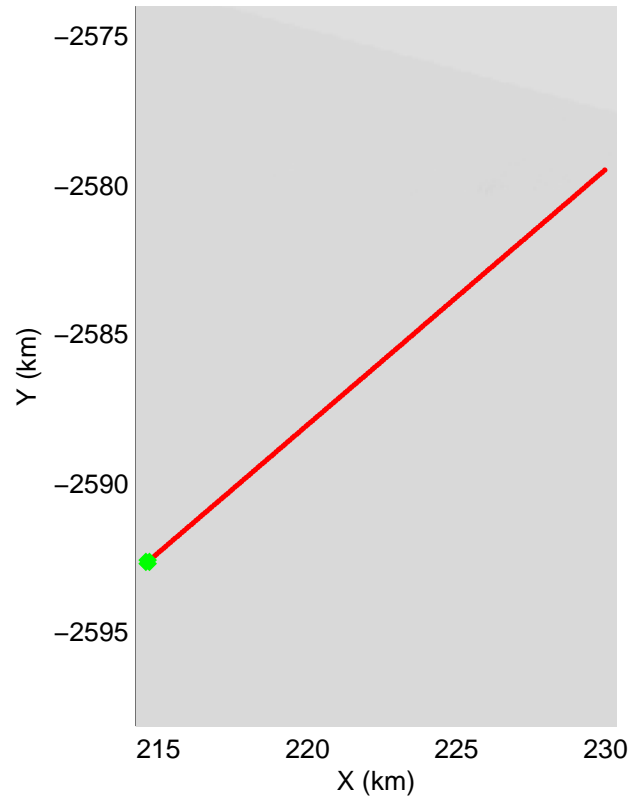
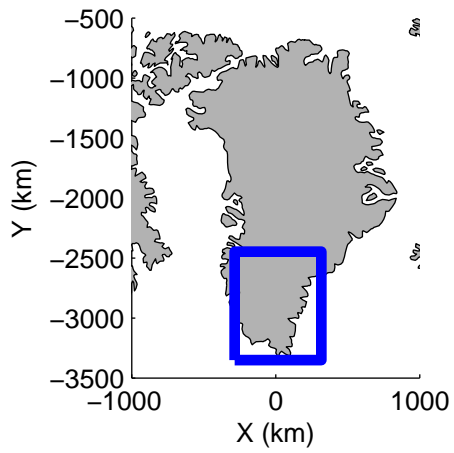
accum 2011_Greenland_P3: "SE Coastal 02" 20110412_01_138: 15:56:59.1 to 15:59:19.7 GPS






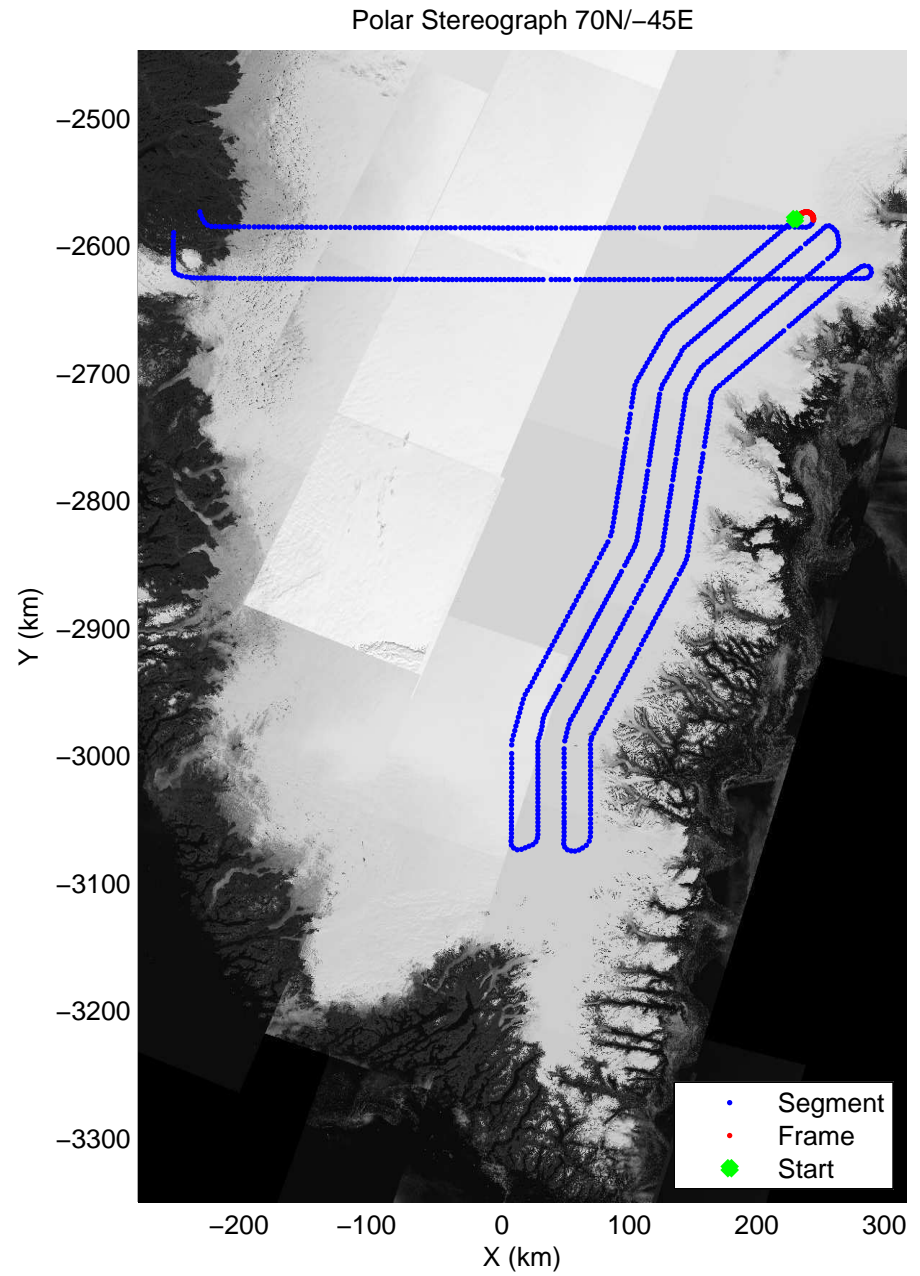
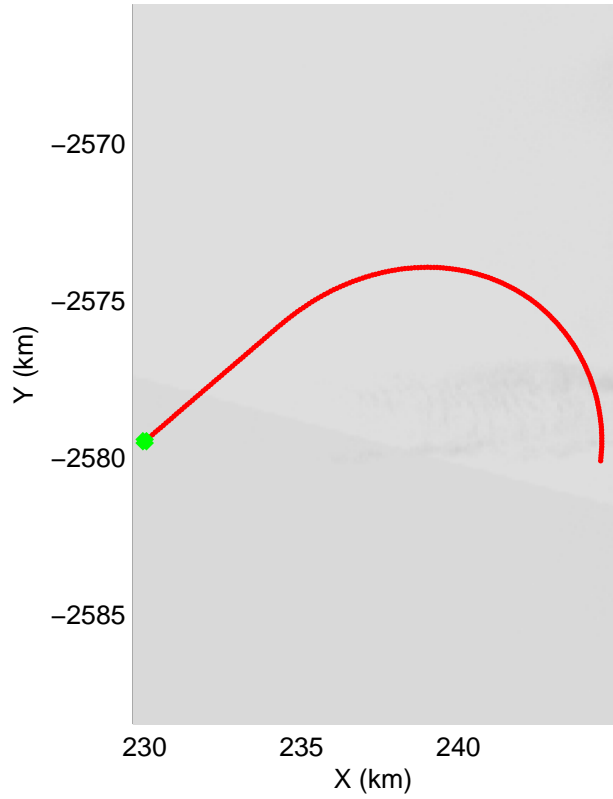
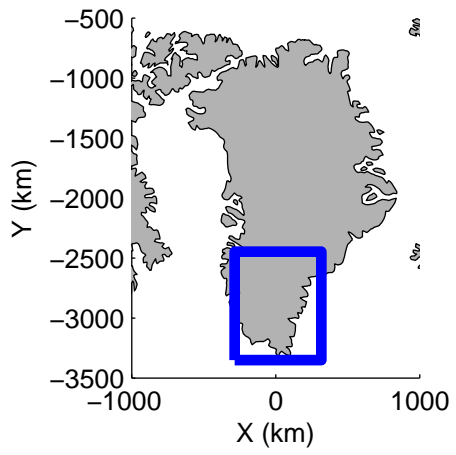
accum 2011_Greenland_P3: "SE Coastal 02" 20110412_01_139: 15:59:20.0 to 16:01:40.4 GPS






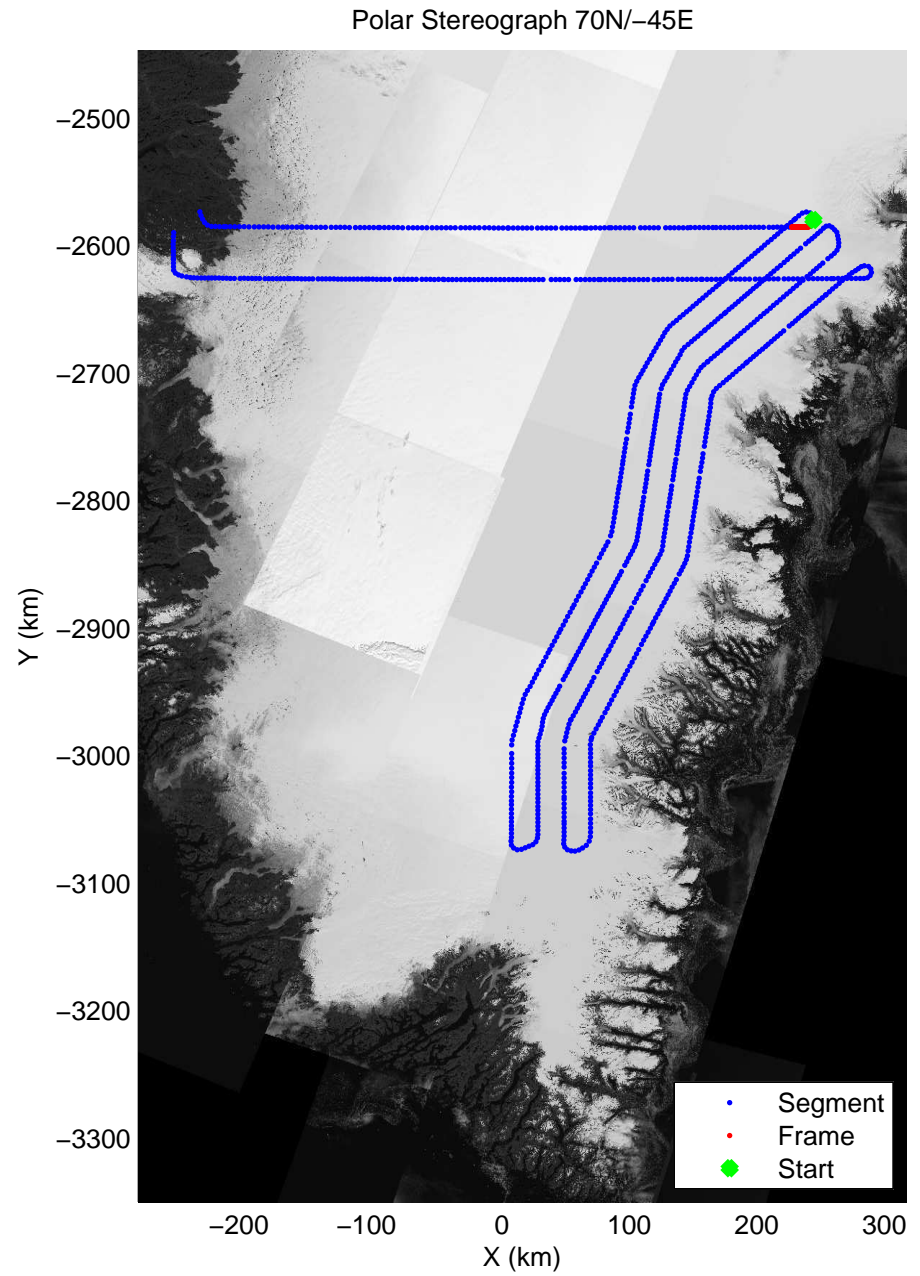
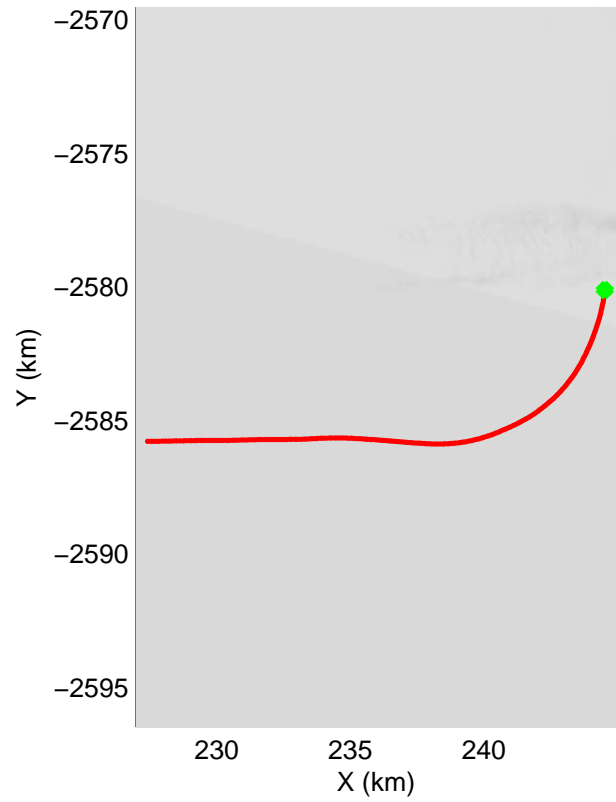
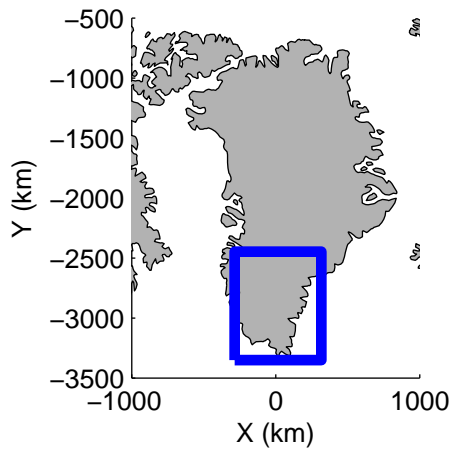
accum 2011_Greenland_P3: "SE Coastal 02" 20110412_01_140: 16:01:40.7 to 16:04:01.2 GPS






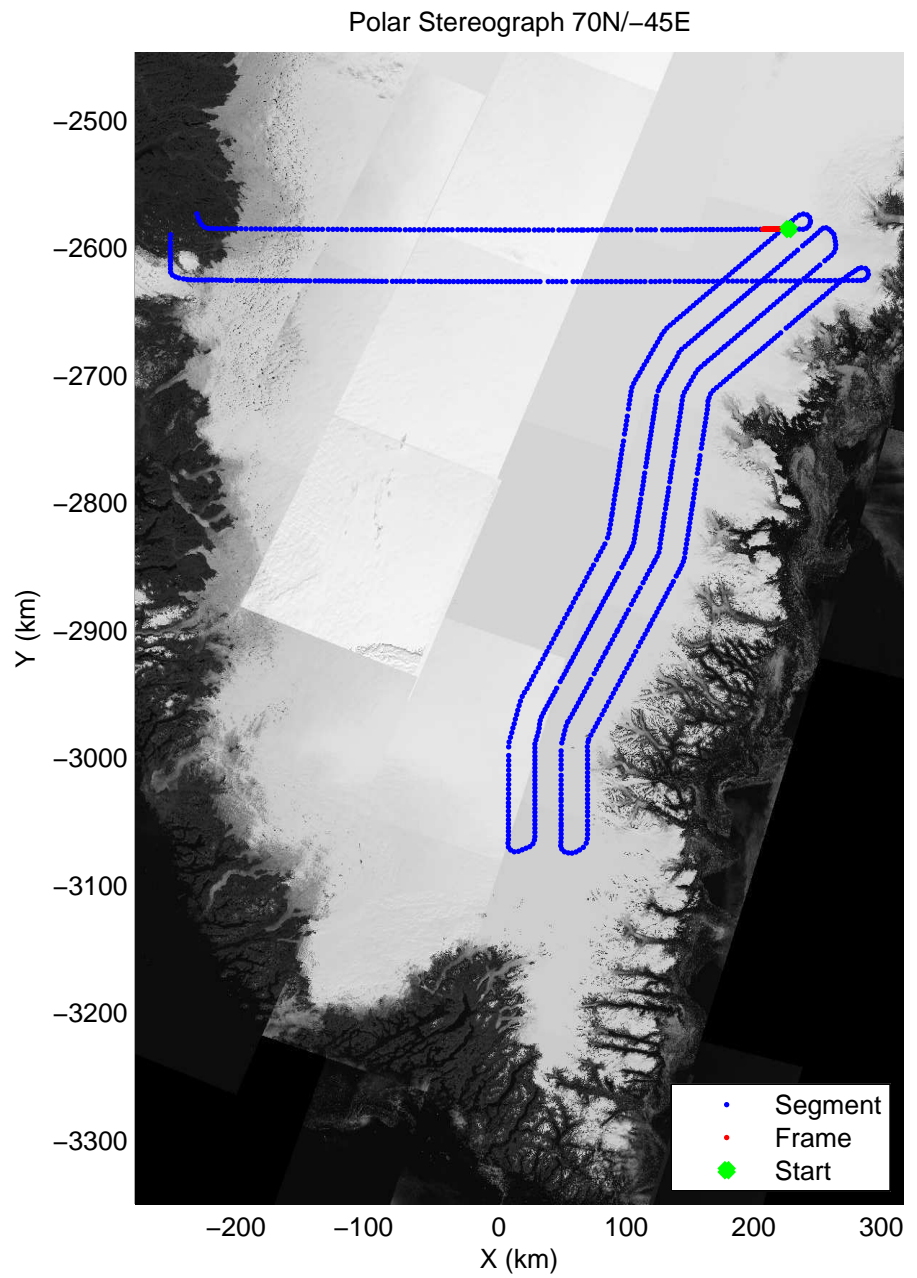
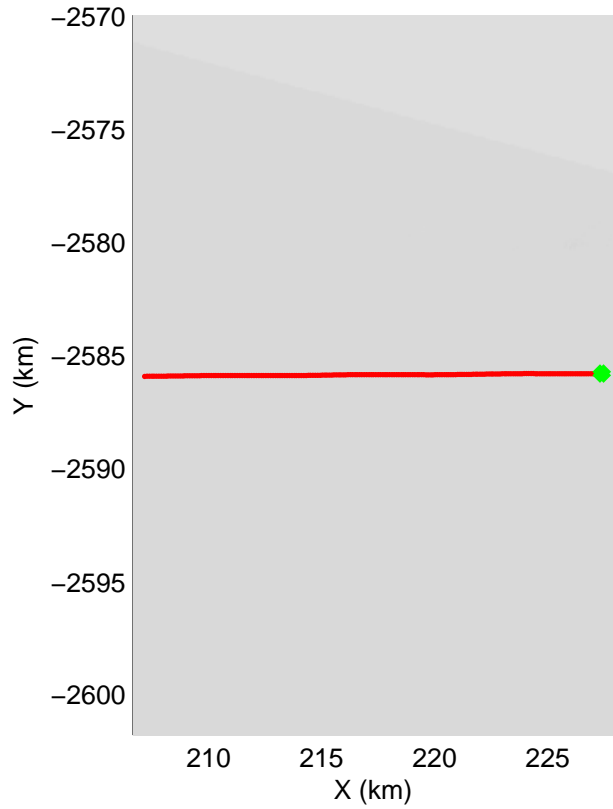
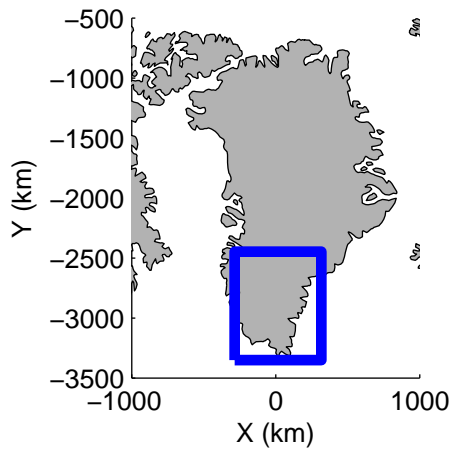
accum 2011_Greenland_P3: "SE Coastal 02" 20110412_01_141: 16:04:01.4 to 16:06:34.3 GPS






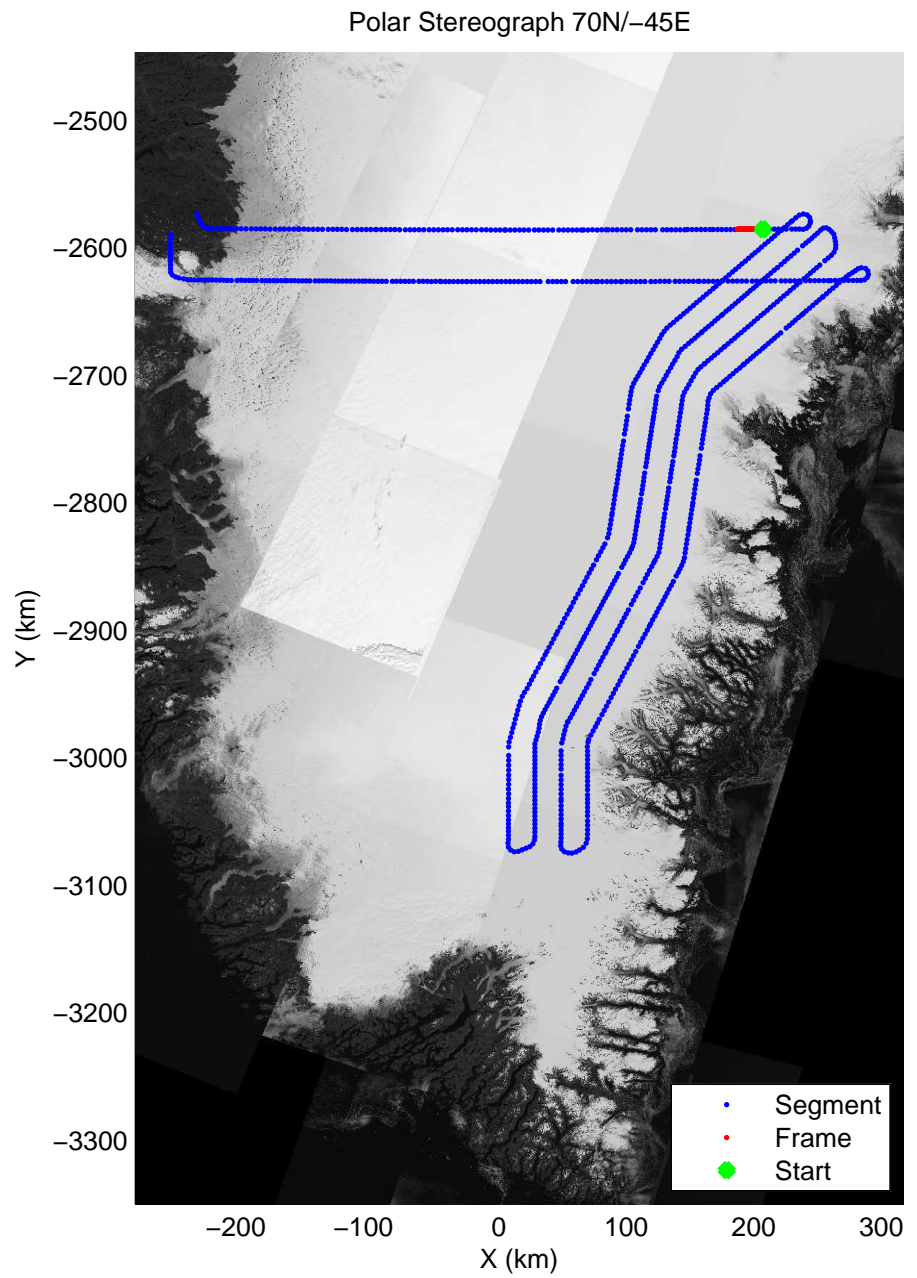
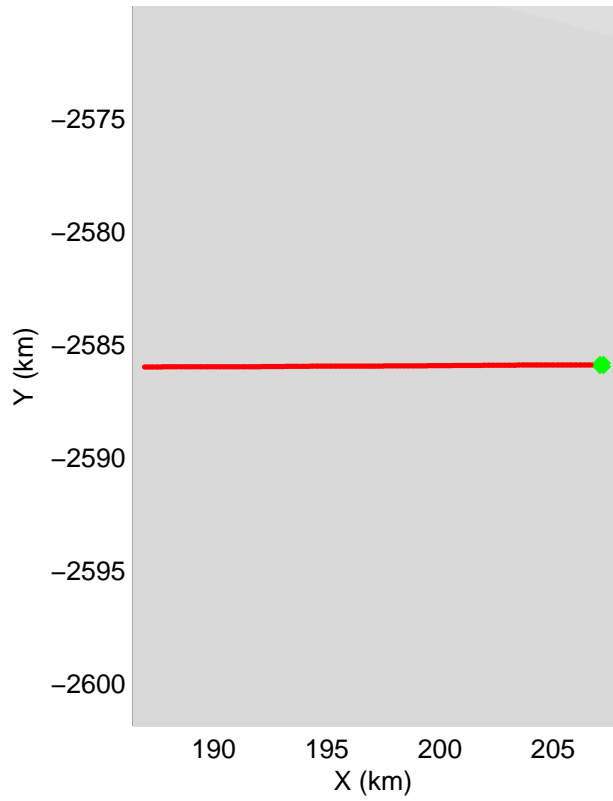
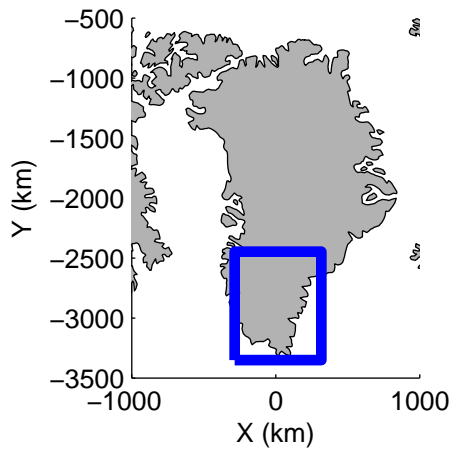
accum 2011_Greenland_P3: "SE Coastal 02" 20110412_01_142: 16:06:34.5 to 16:09:21.3 GPS






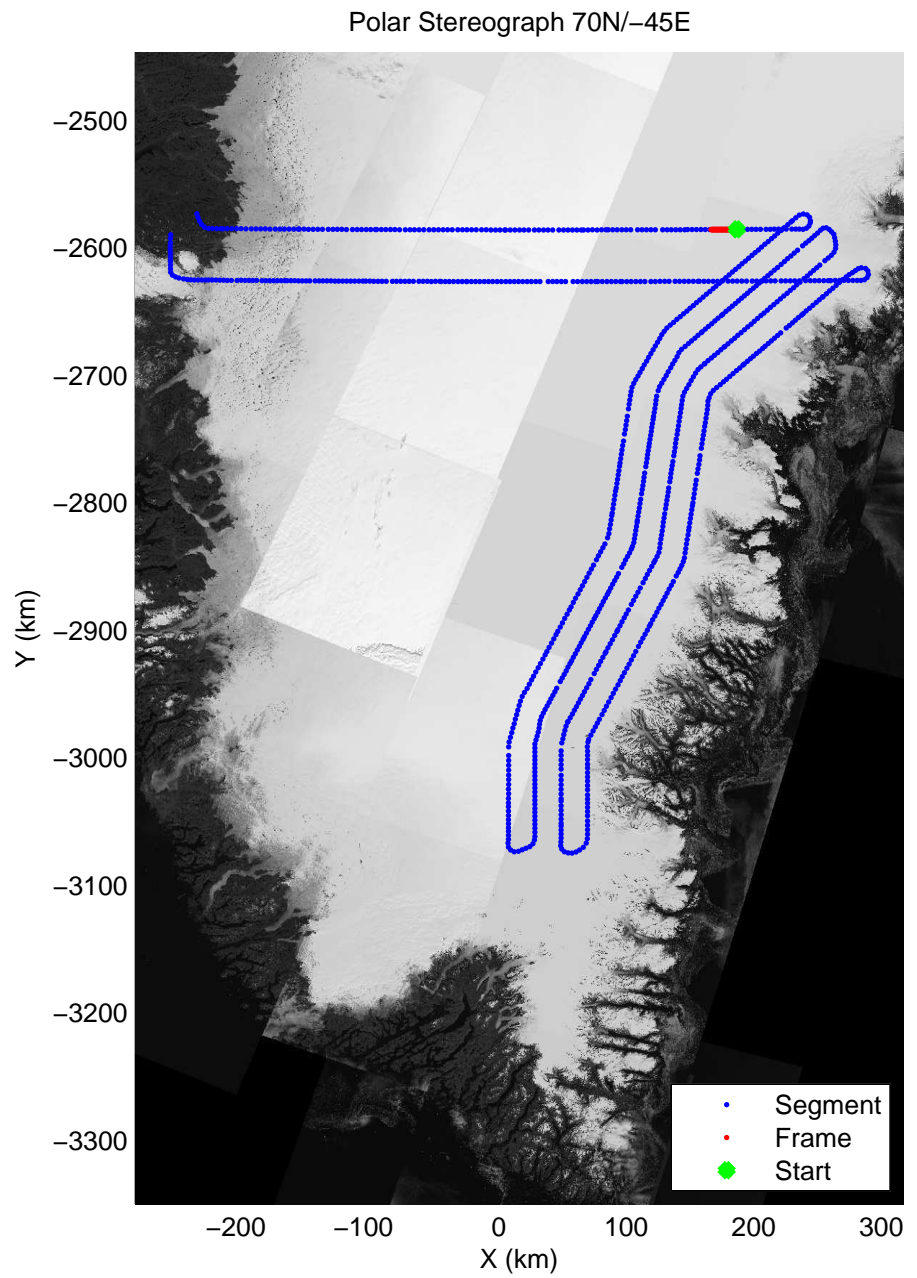
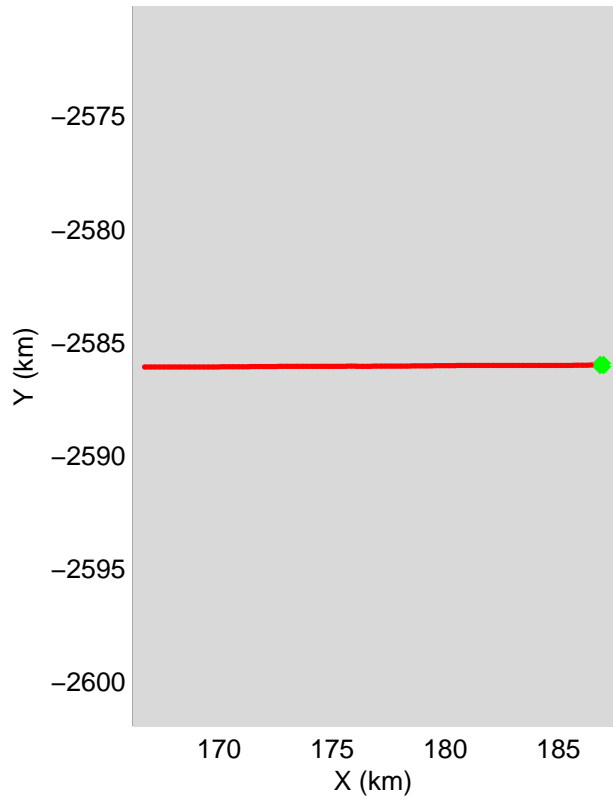
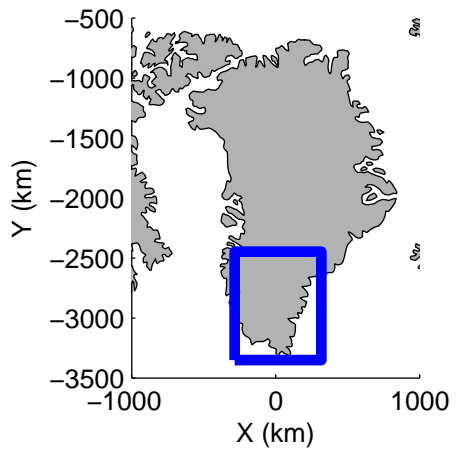
accum 2011_Greenland_P3: "SE Coastal 02" 20110412_01_143: 16:09:21.4 to 16:11:50.4 GPS






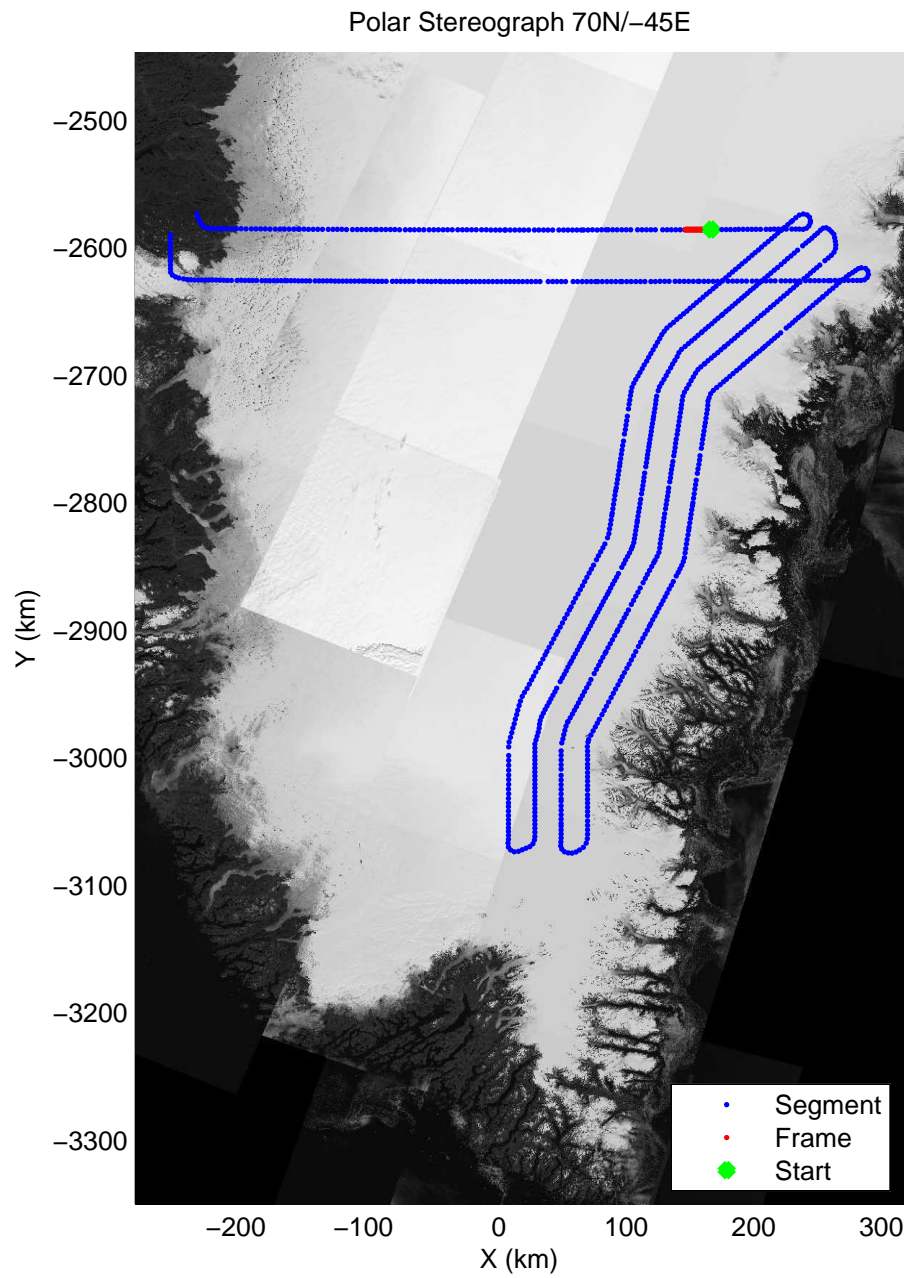
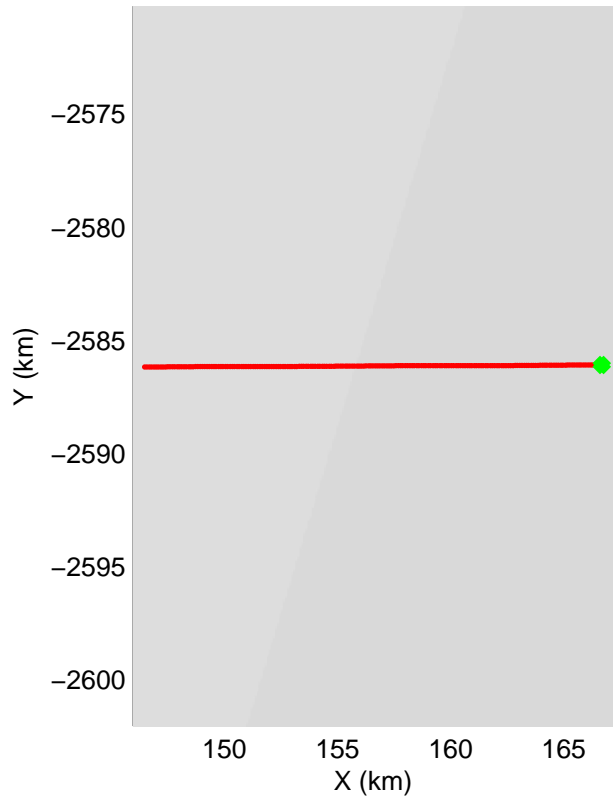
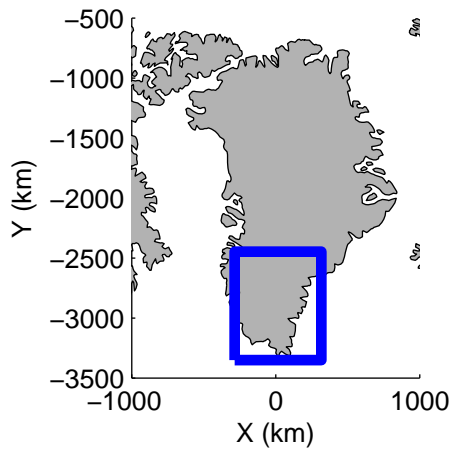
accum 2011_Greenland_P3: "SE Coastal 02" 20110412_01_144: 16:11:50.6 to 16:14:11.3 GPS






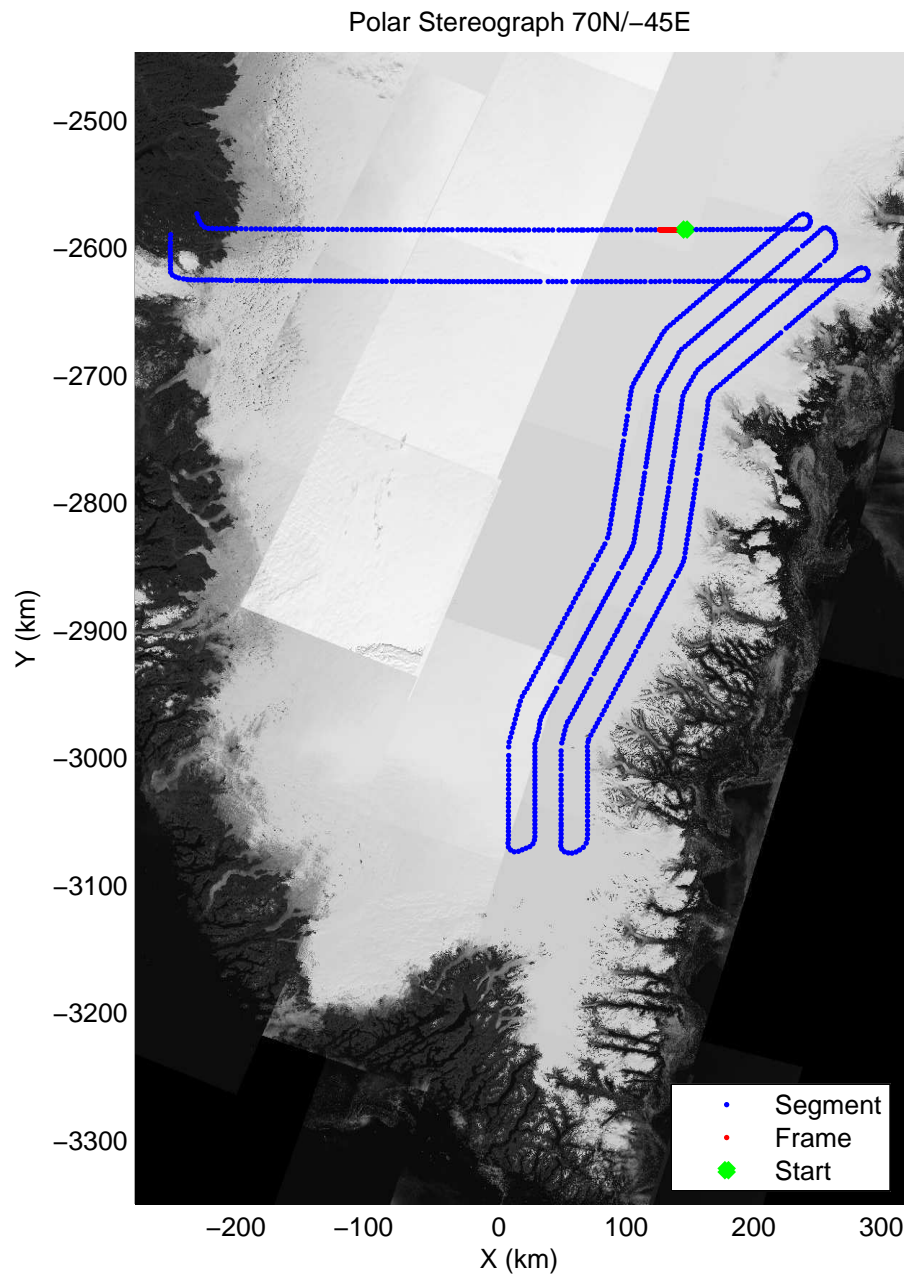
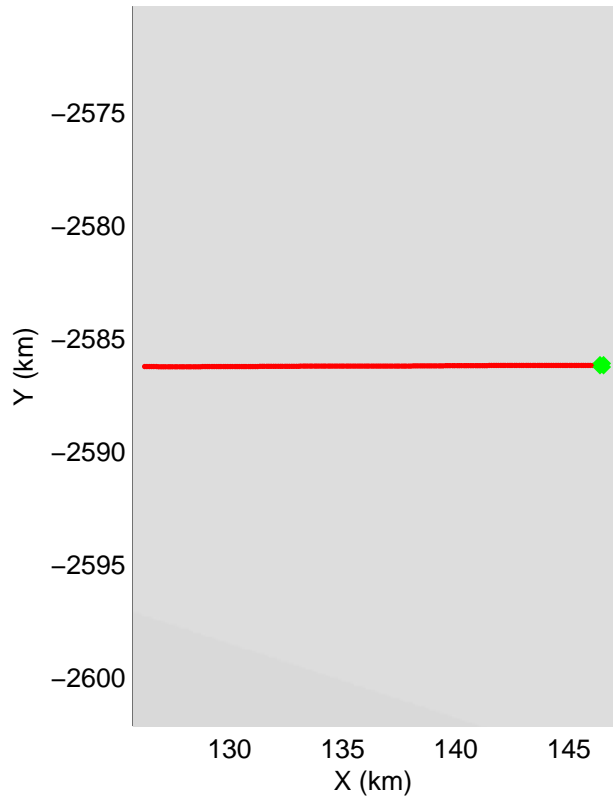
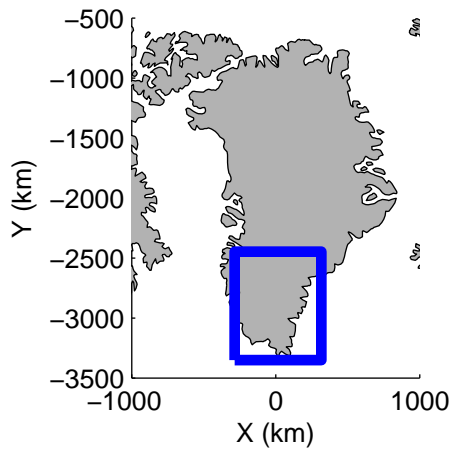
accum 2011_Greenland_P3: "SE Coastal 02" 20110412_01_145: 16:14:11.4 to 16:16:30.7 GPS






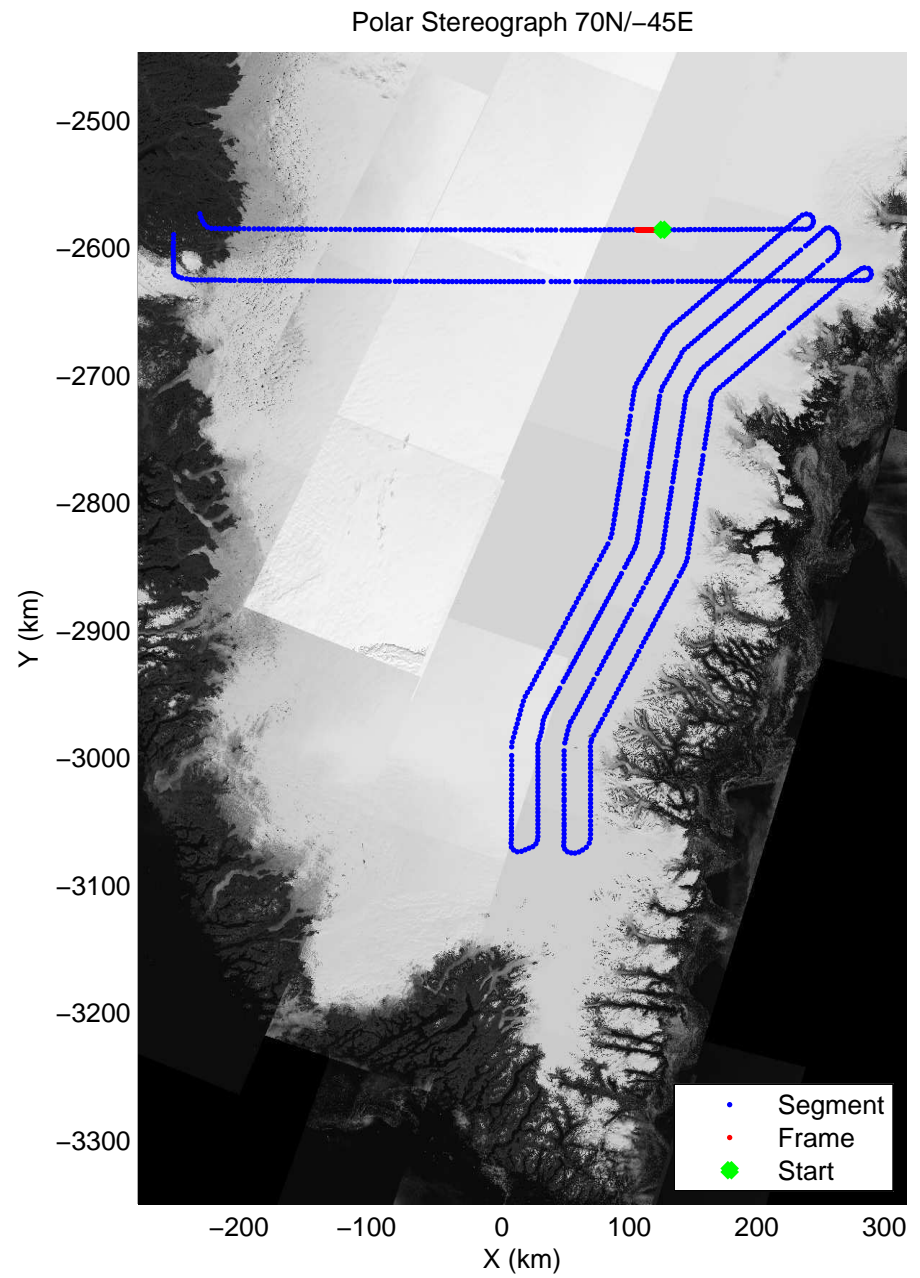
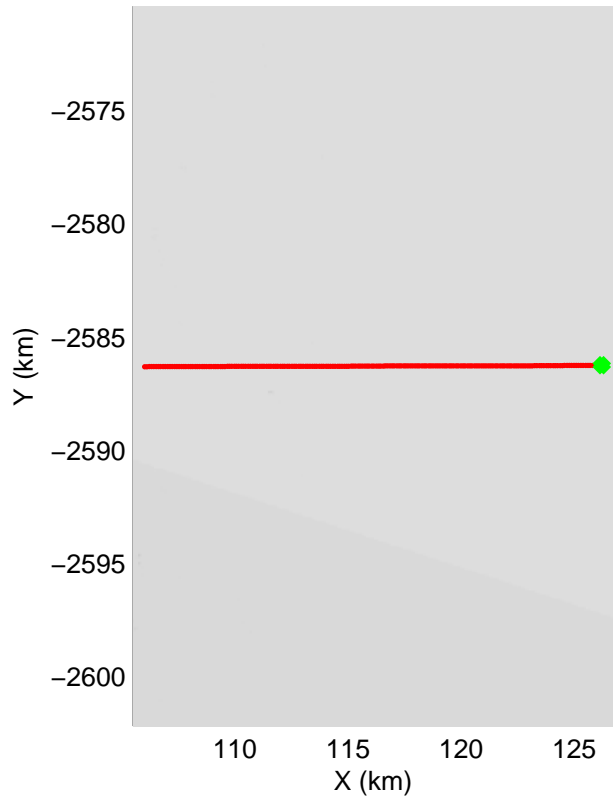
accum 2011_Greenland_P3: "SE Coastal 02" 20110412_01_146: 16:16:30.9 to 16:18:48.4 GPS






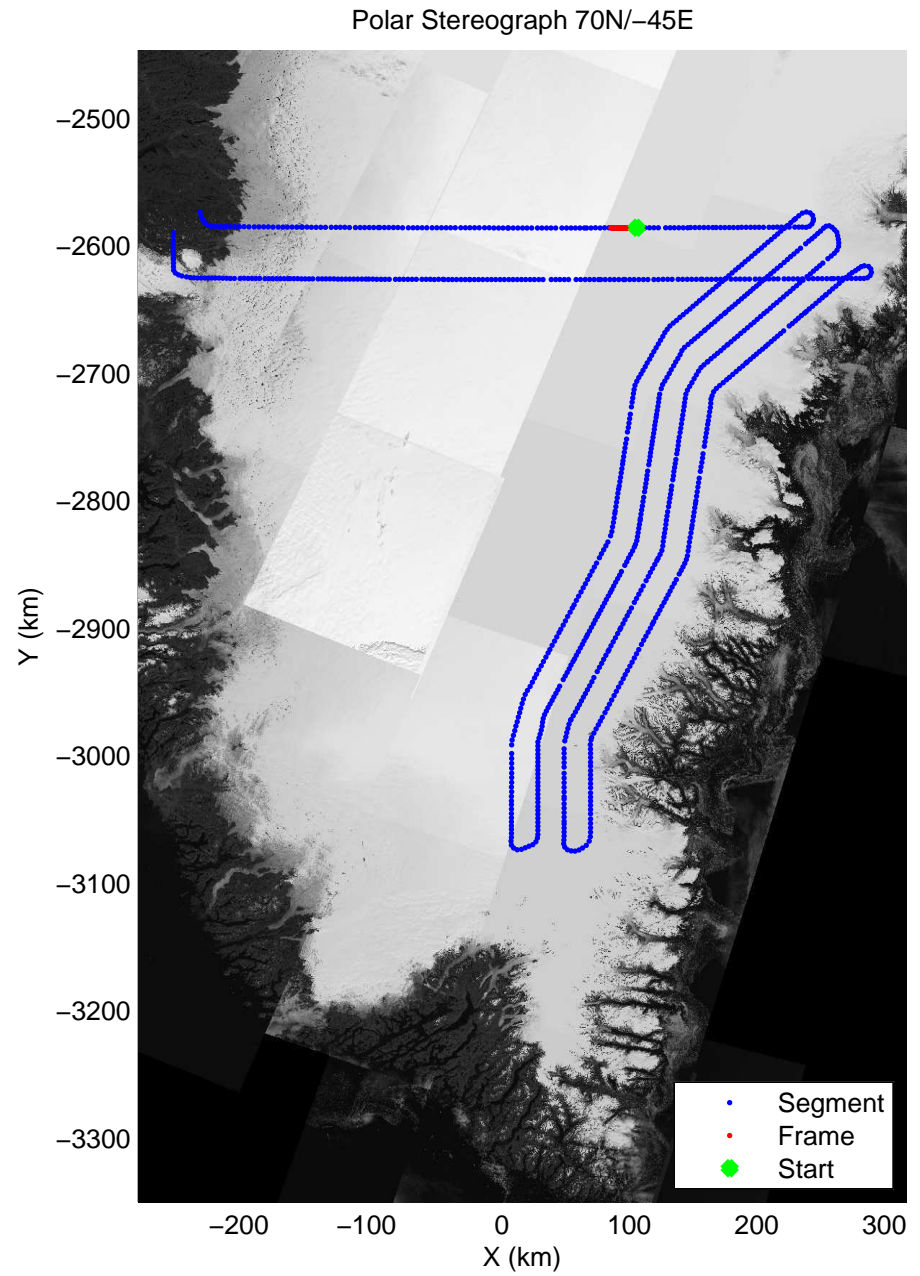
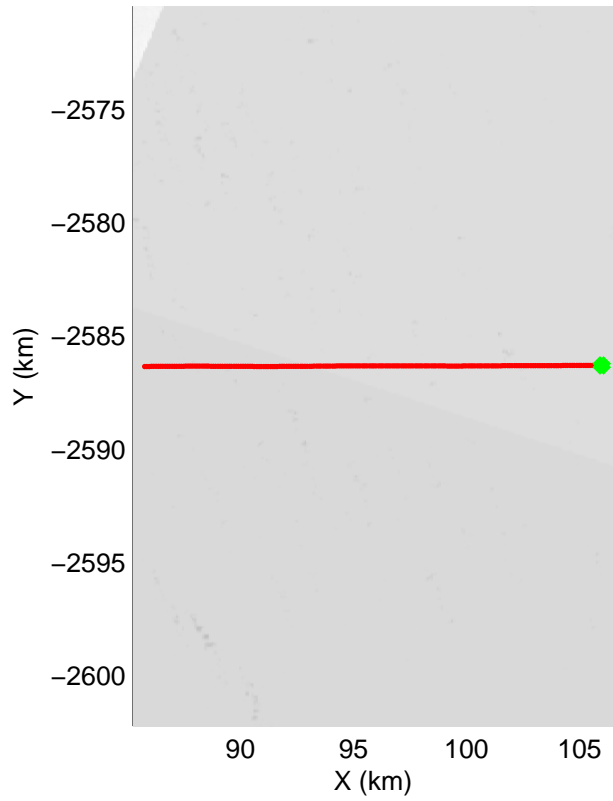
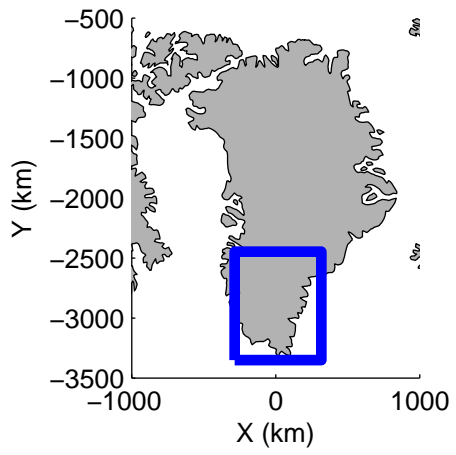
accum 2011_Greenland_P3: "SE Coastal 02" 20110412_01_147: 16:18:48.5 to 16:21:05.4 GPS






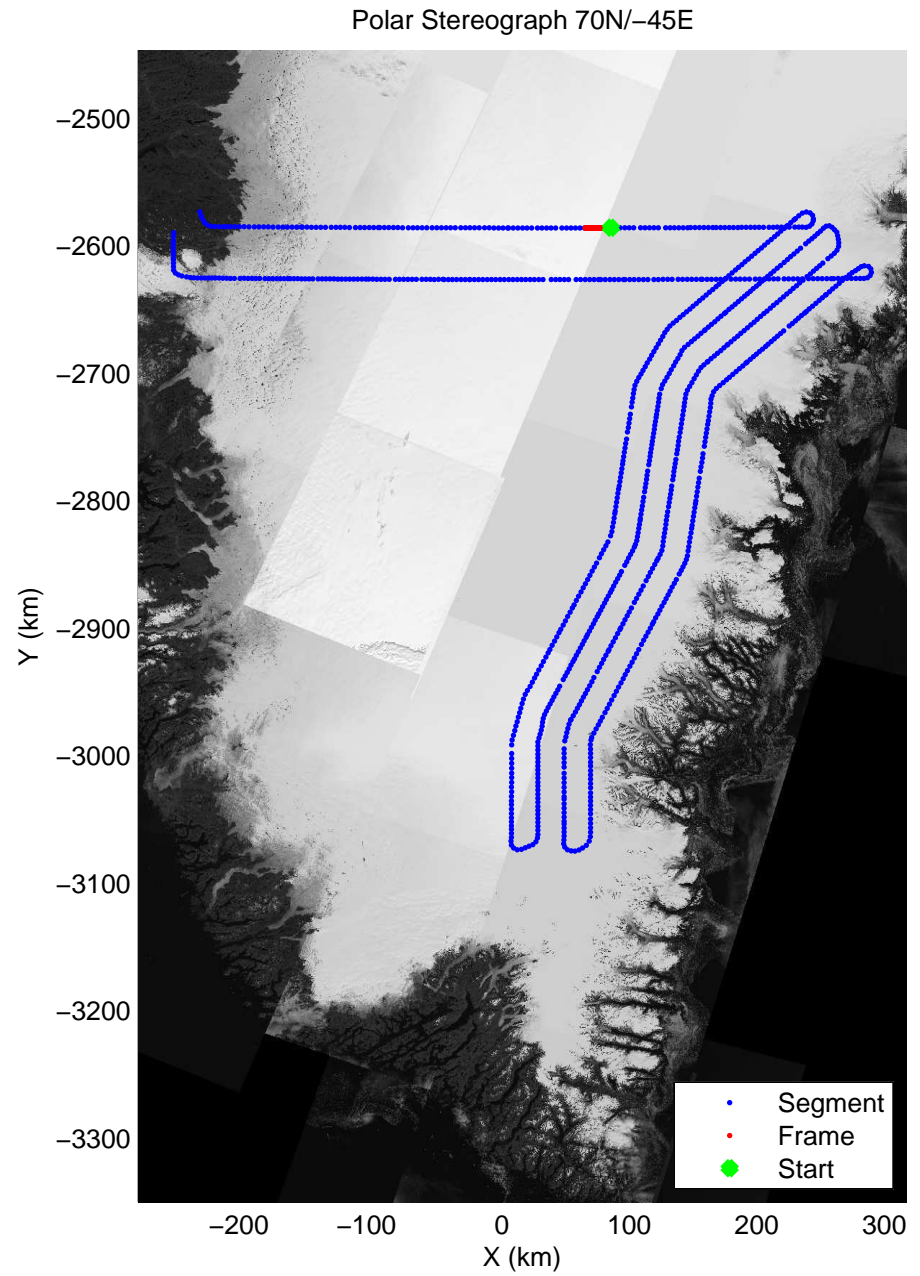
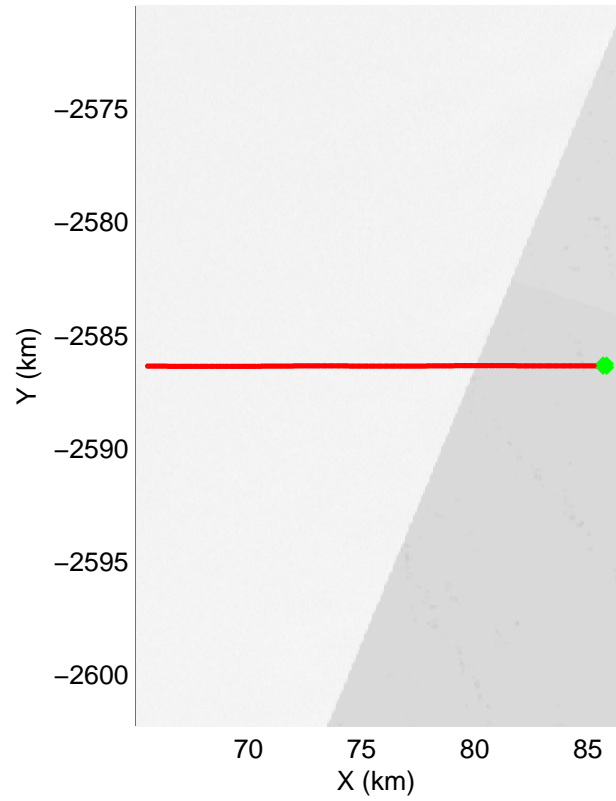
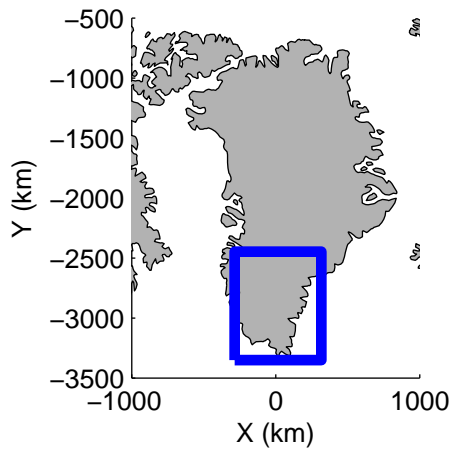
accum 2011_Greenland_P3: "SE Coastal 02" 20110412_01_148: 16:21:05.6 to 16:23:21.9 GPS






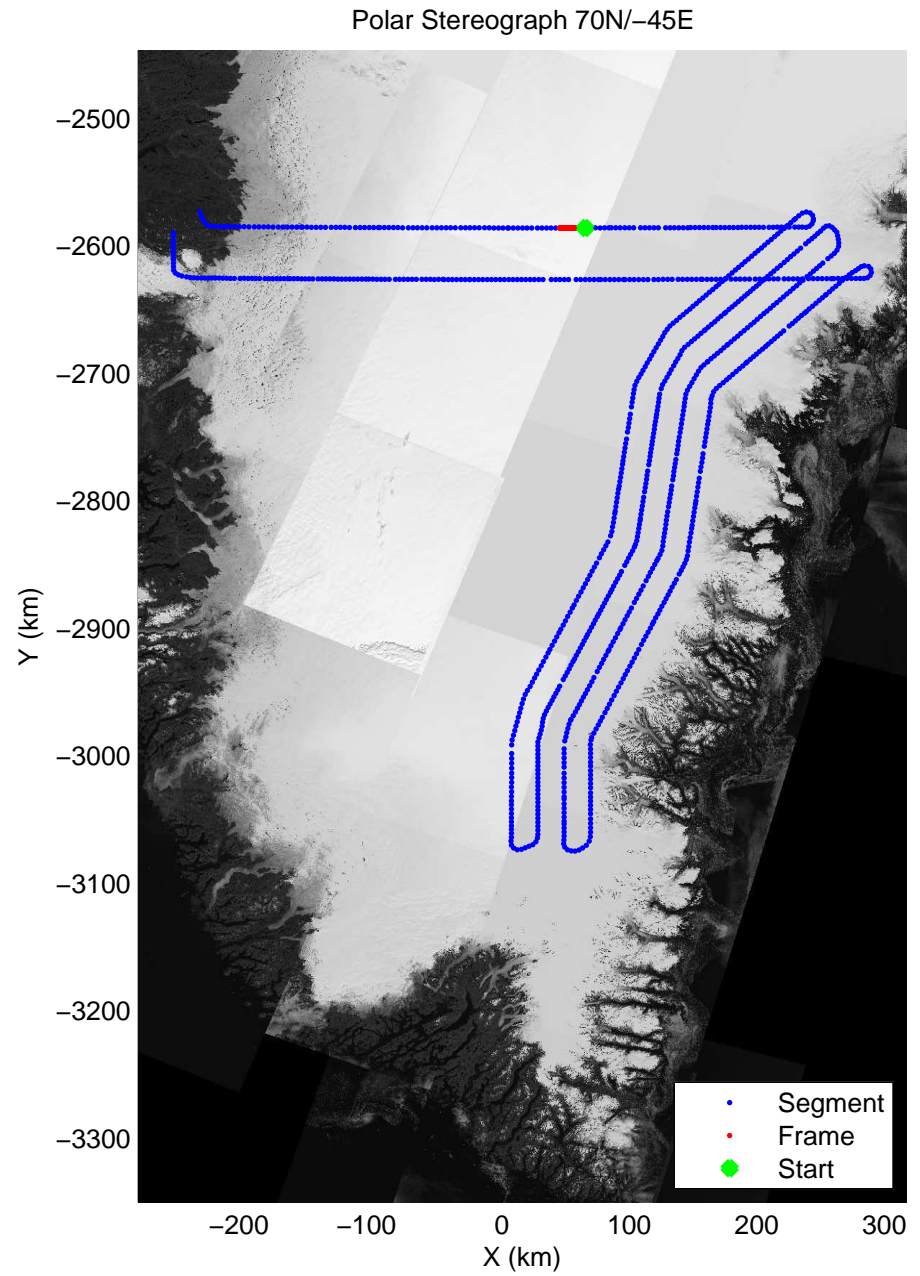
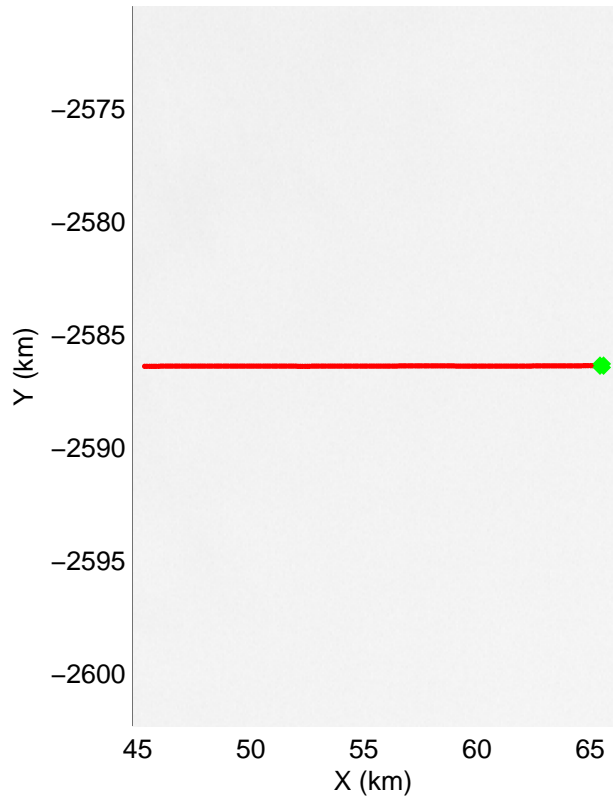
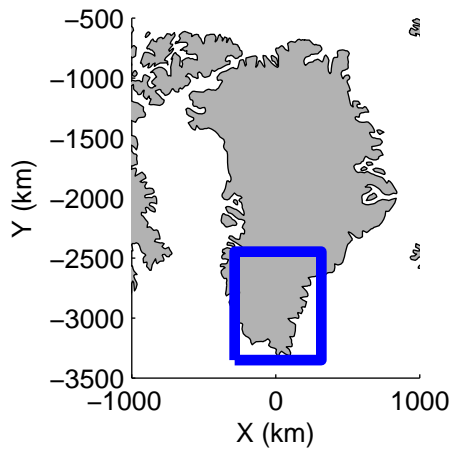
accum 2011_Greenland_P3: "SE Coastal 02" 20110412_01_149: 16:23:22.1 to 16:25:37.1 GPS






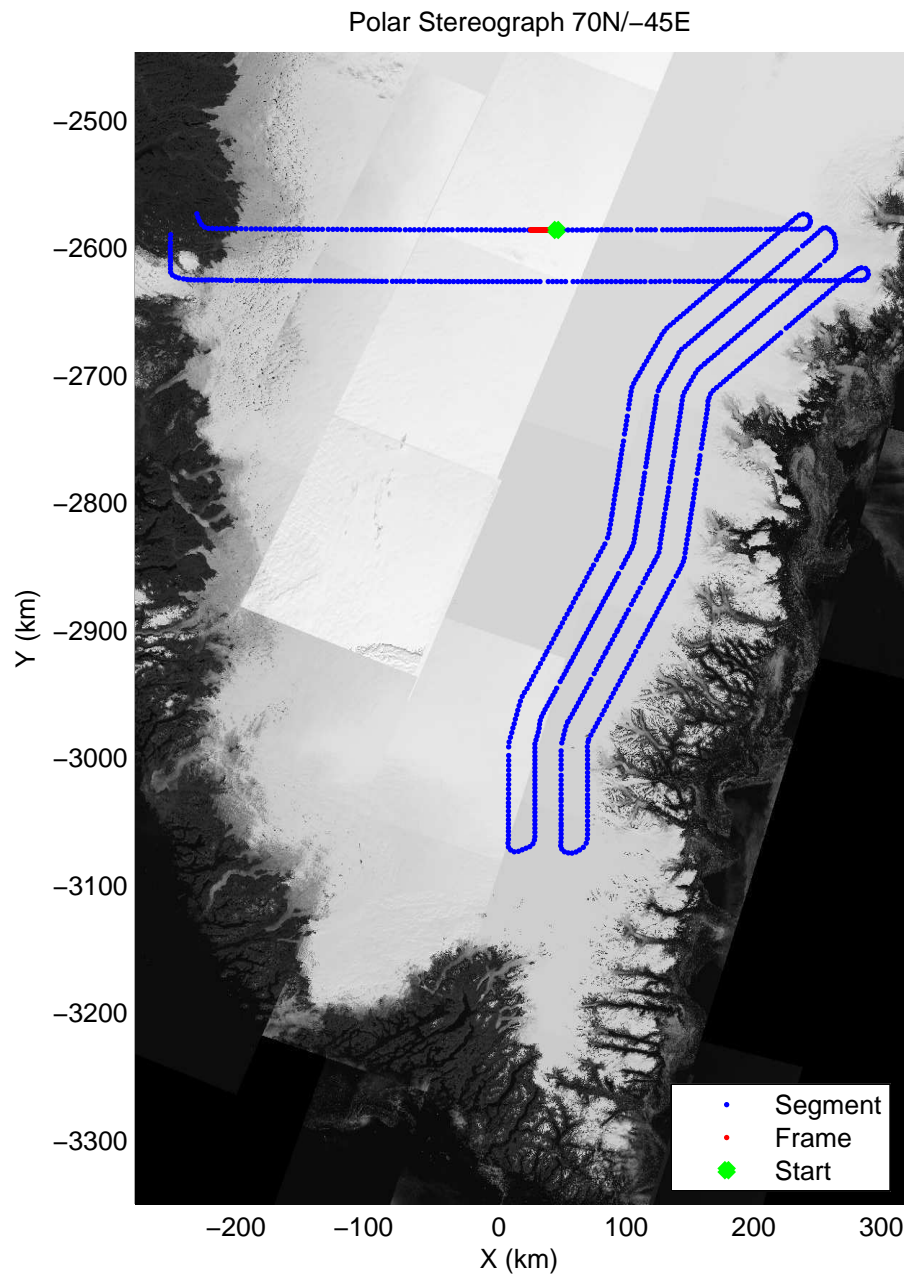
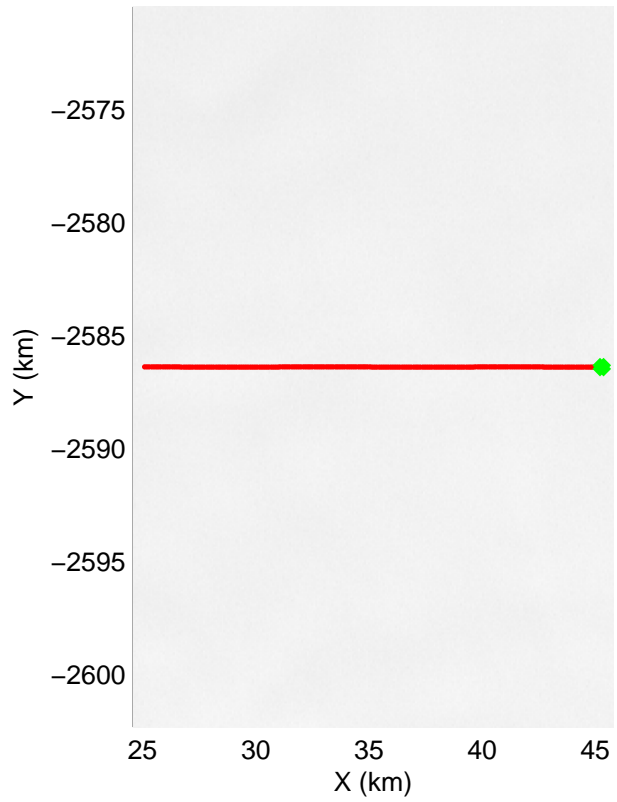
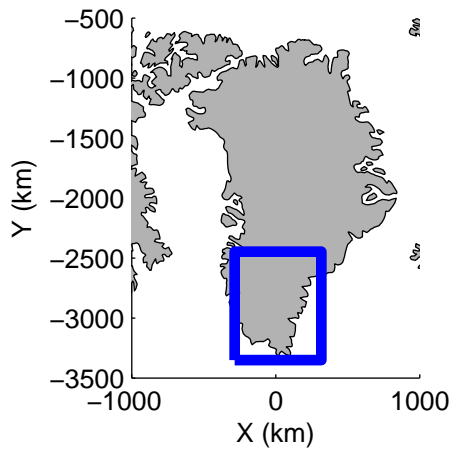
accum 2011_Greenland_P3: "SE Coastal 02" 20110412_01_150: 16:25:37.3 to 16:27:53.0 GPS






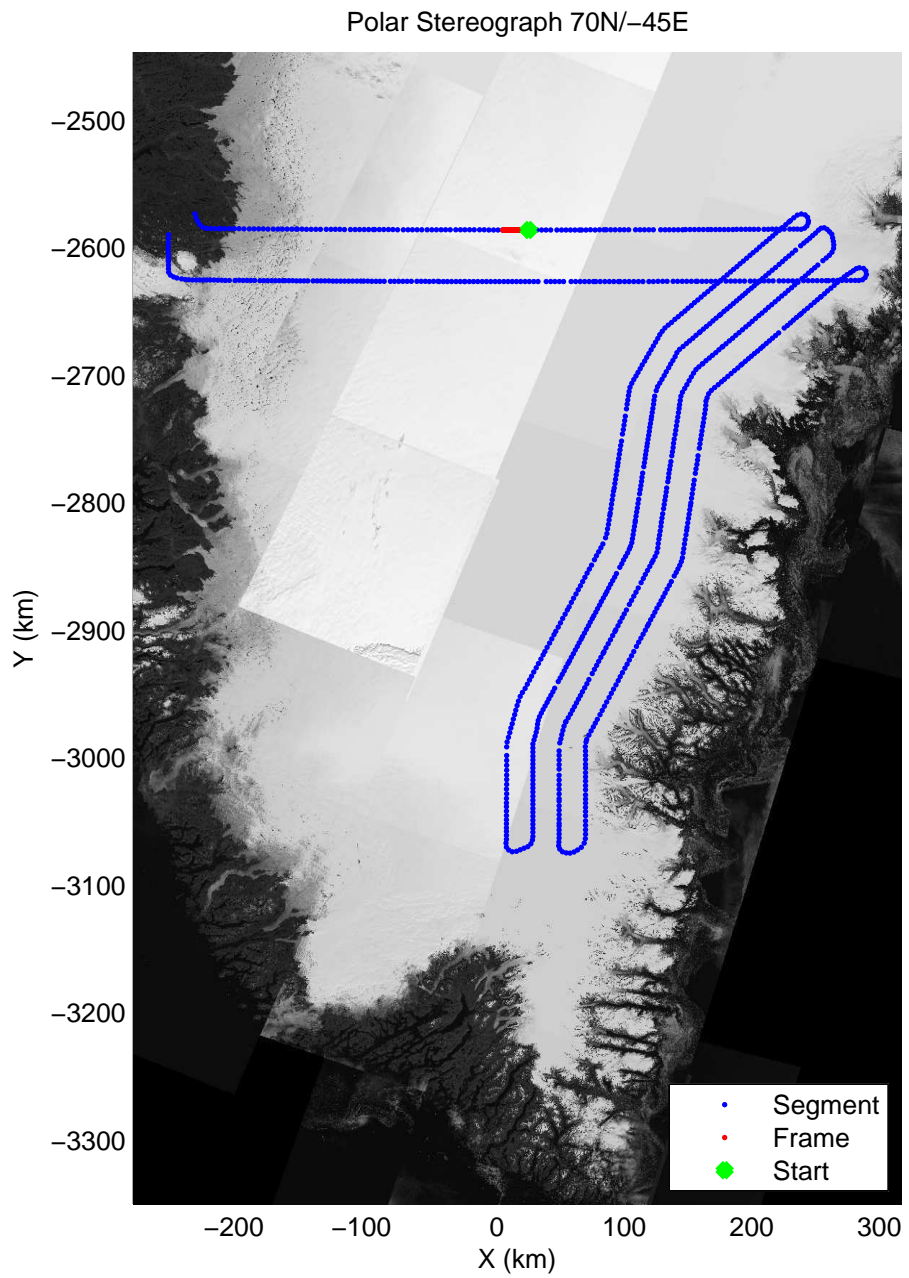
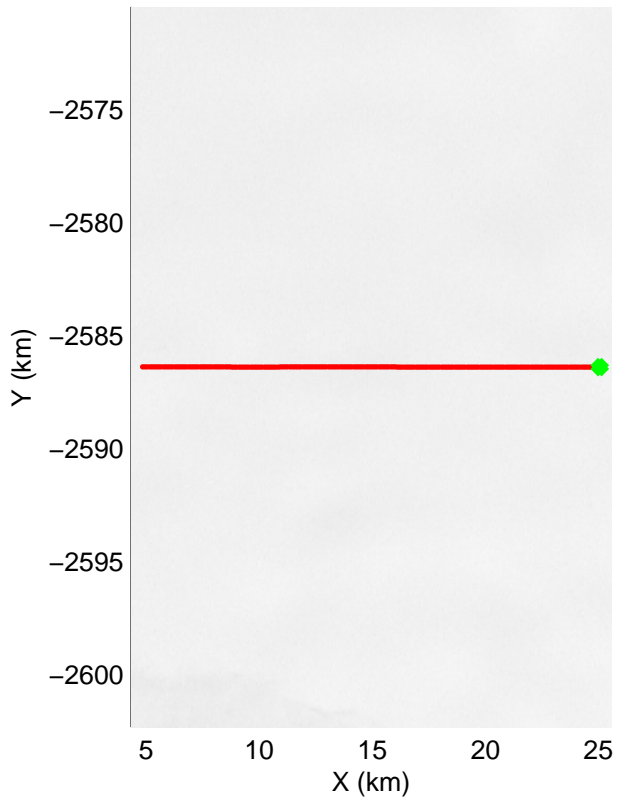
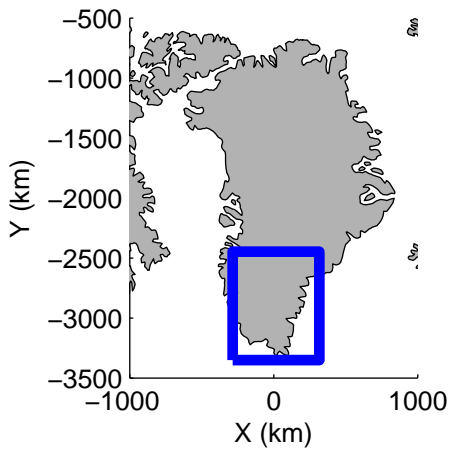
accum 2011_Greenland_P3: "SE Coastal 02" 20110412_01_151: 16:27:53.2 to 16:30:07.8 GPS






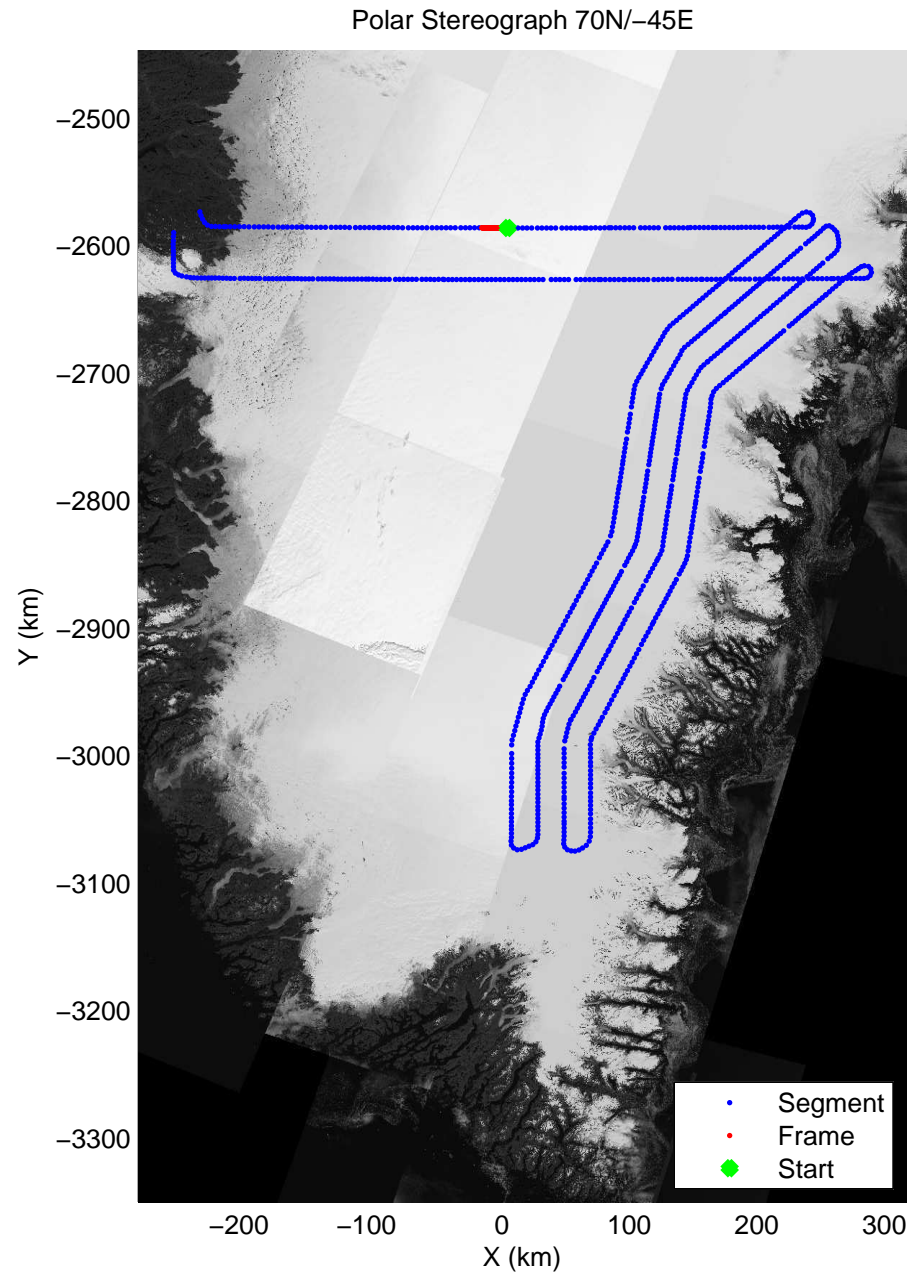
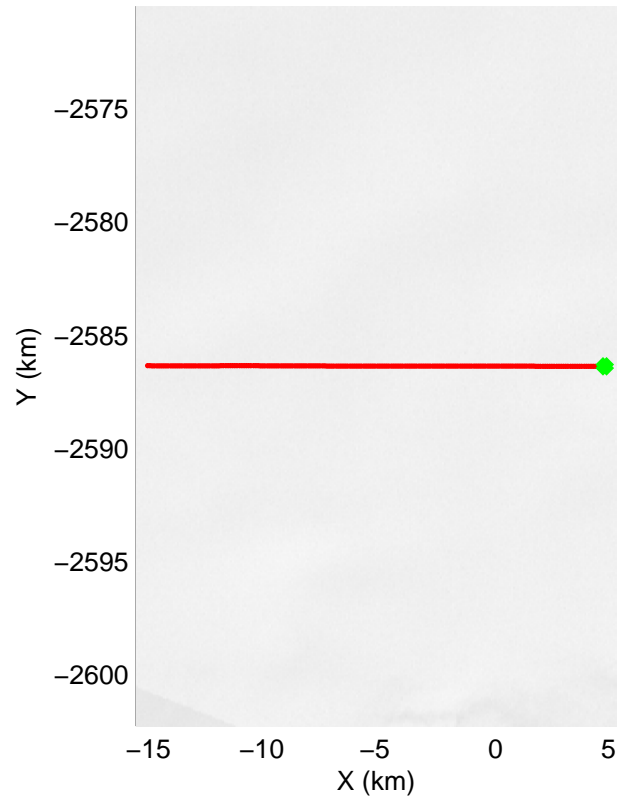
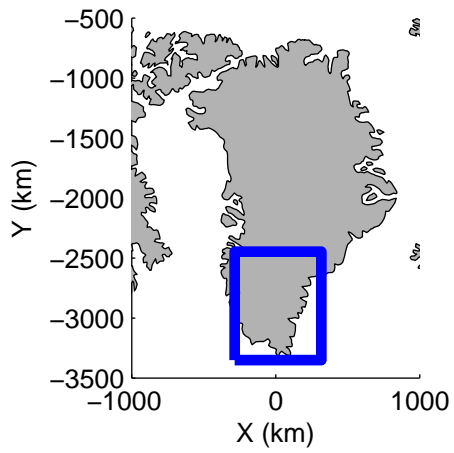
accum 2011_Greenland_P3: "SE Coastal 02" 20110412_01_152: 16:30:08.0 to 16:32:20.7 GPS



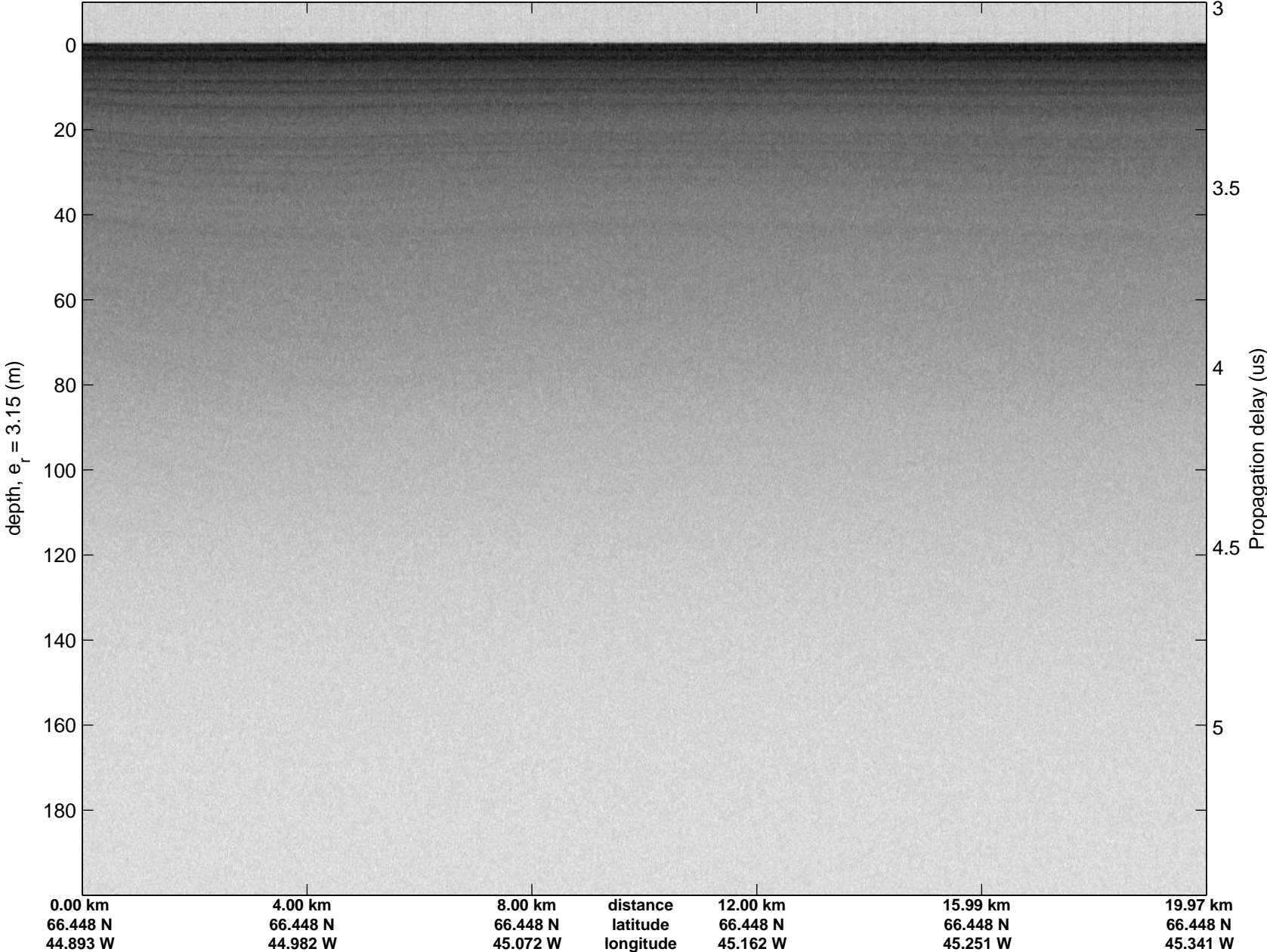


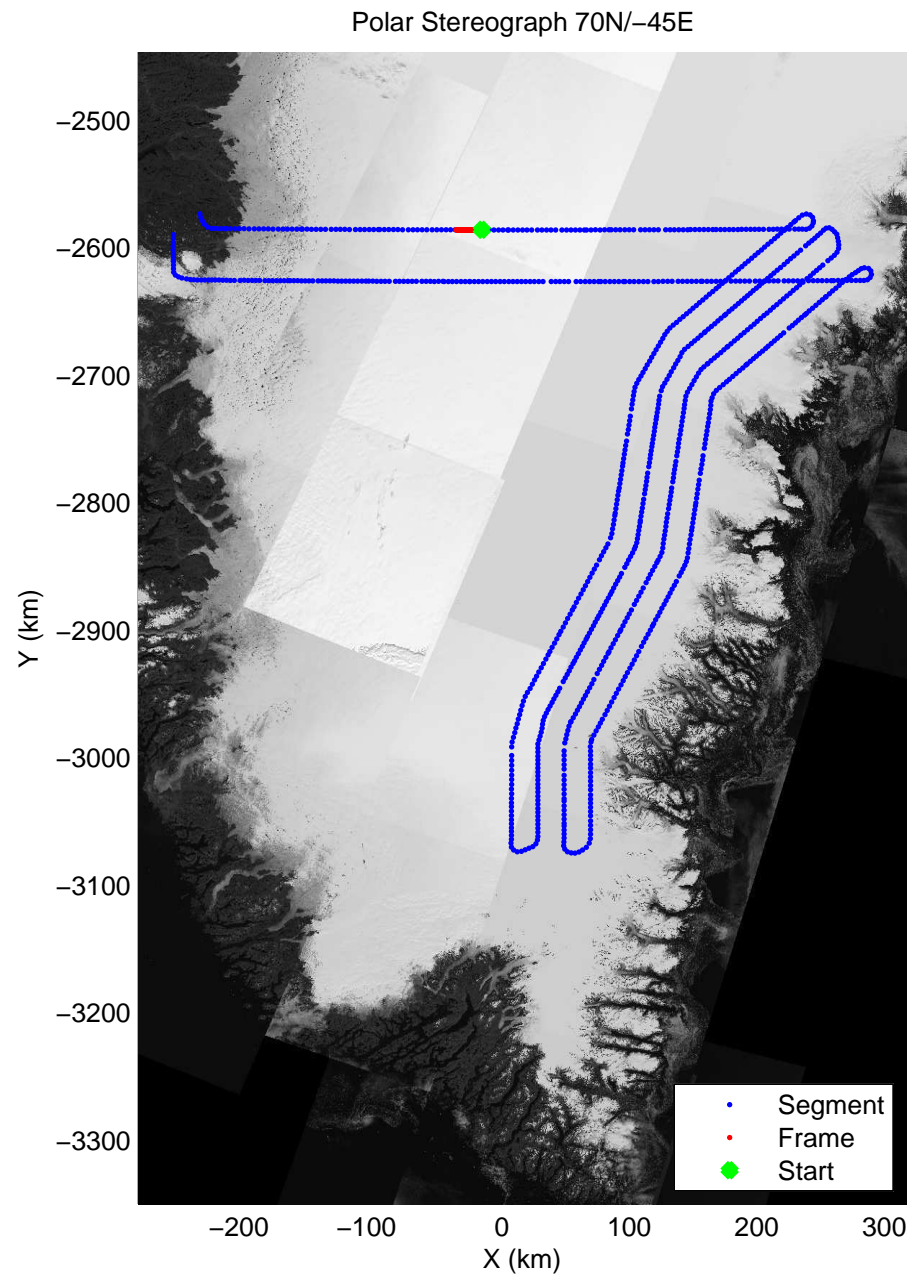
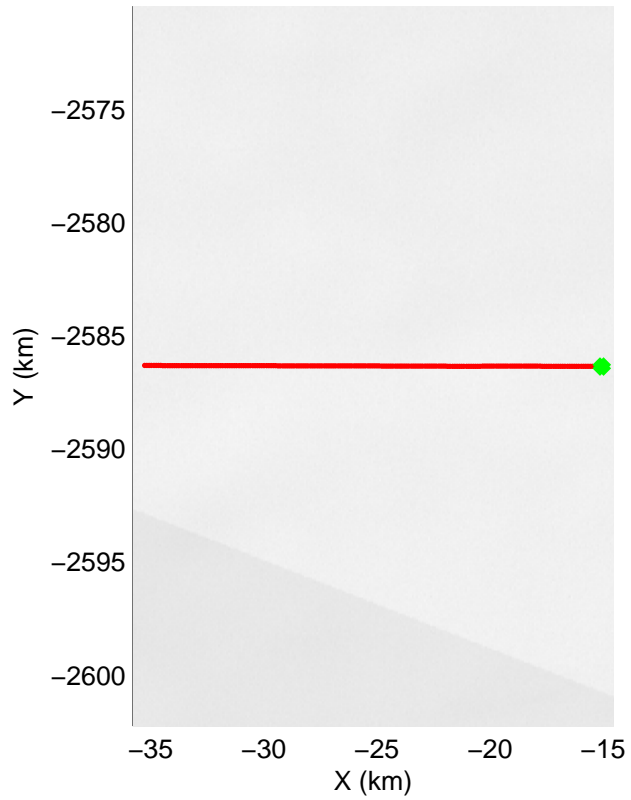
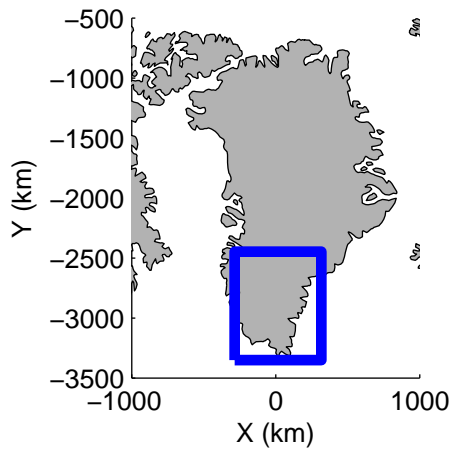
accum 2011_Greenland_P3: "SE Coastal 02" 20110412_01_153: 16:32:20.9 to 16:34:32.9 GPS






accum 2011_Greenland_P3: "SE Coastal 02" 20110412_01_154: 16:34:33.0 to 16:36:44.6 GPS



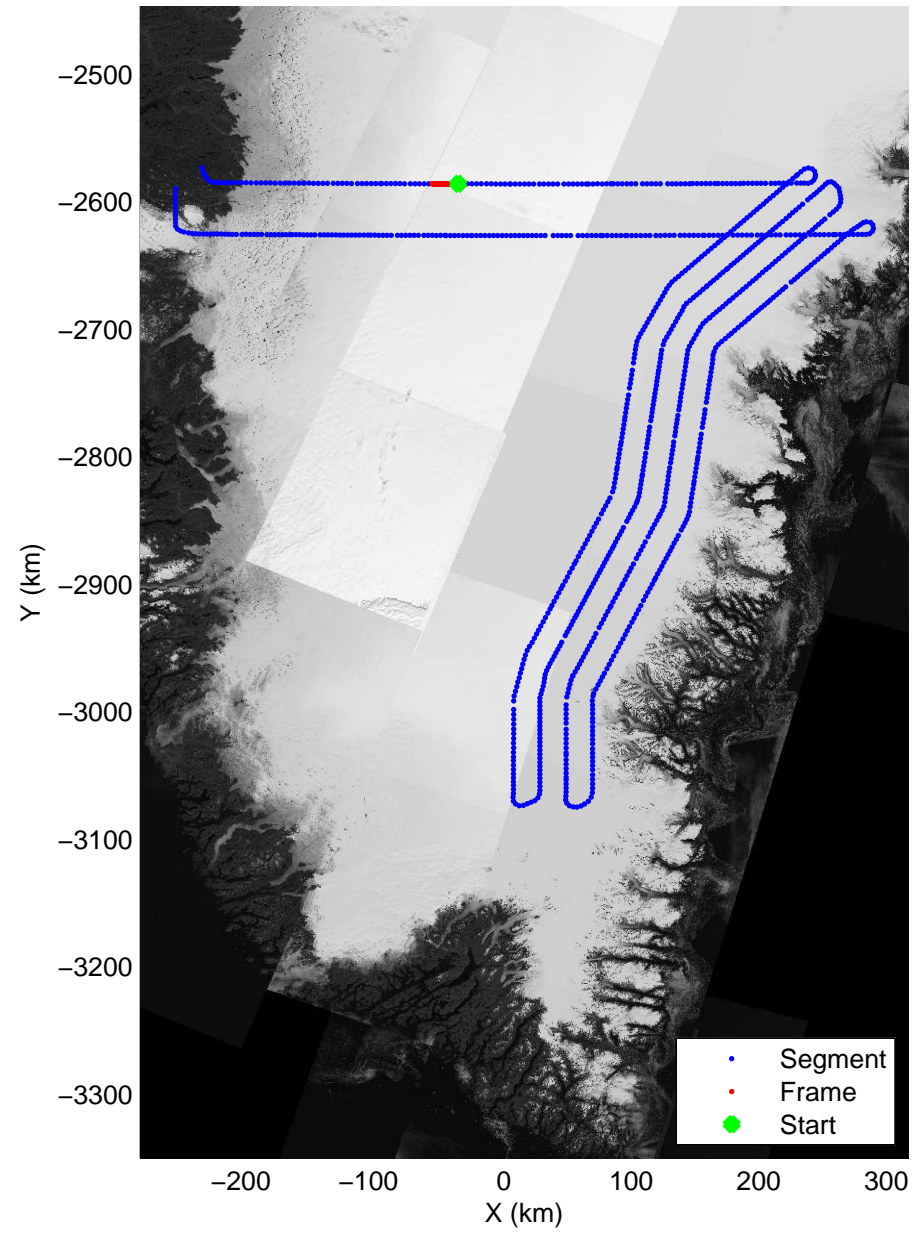


accum 2011_Greenland_P3: "SE Coastal 02" 20110412_01_155: 16:36:44.8 to 16:38:56.2 GPS




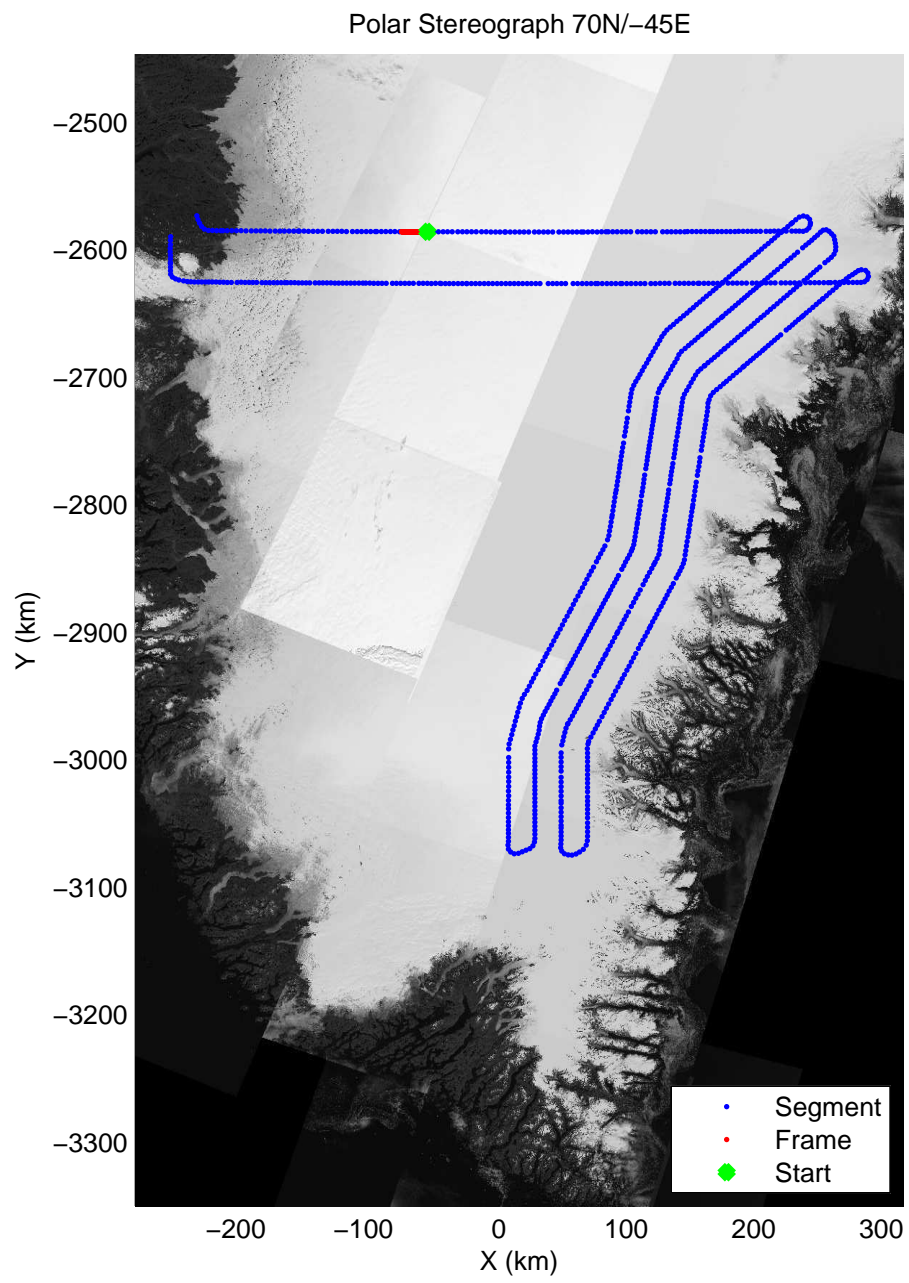
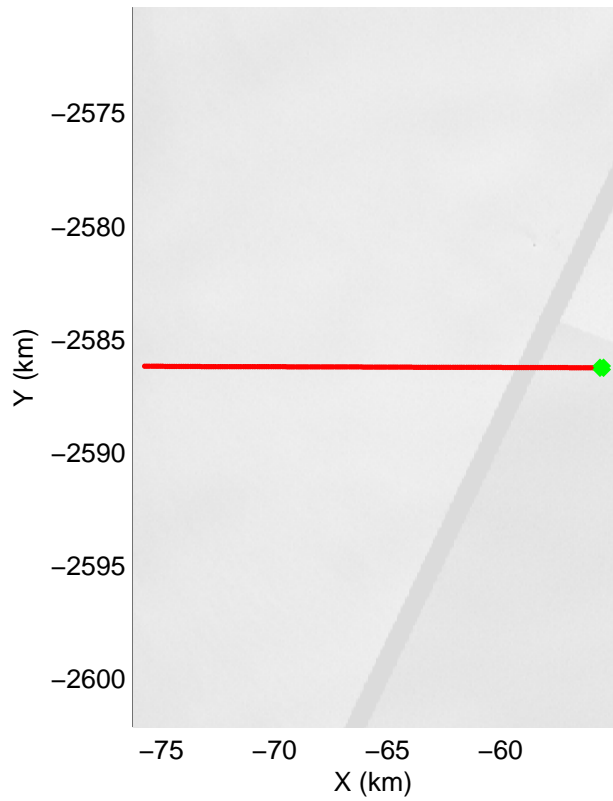
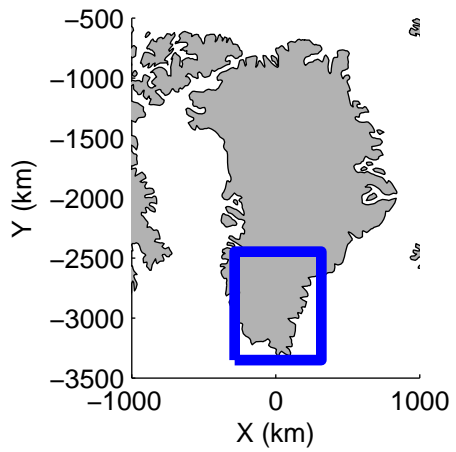


Polar Stereograph 70N/-45E



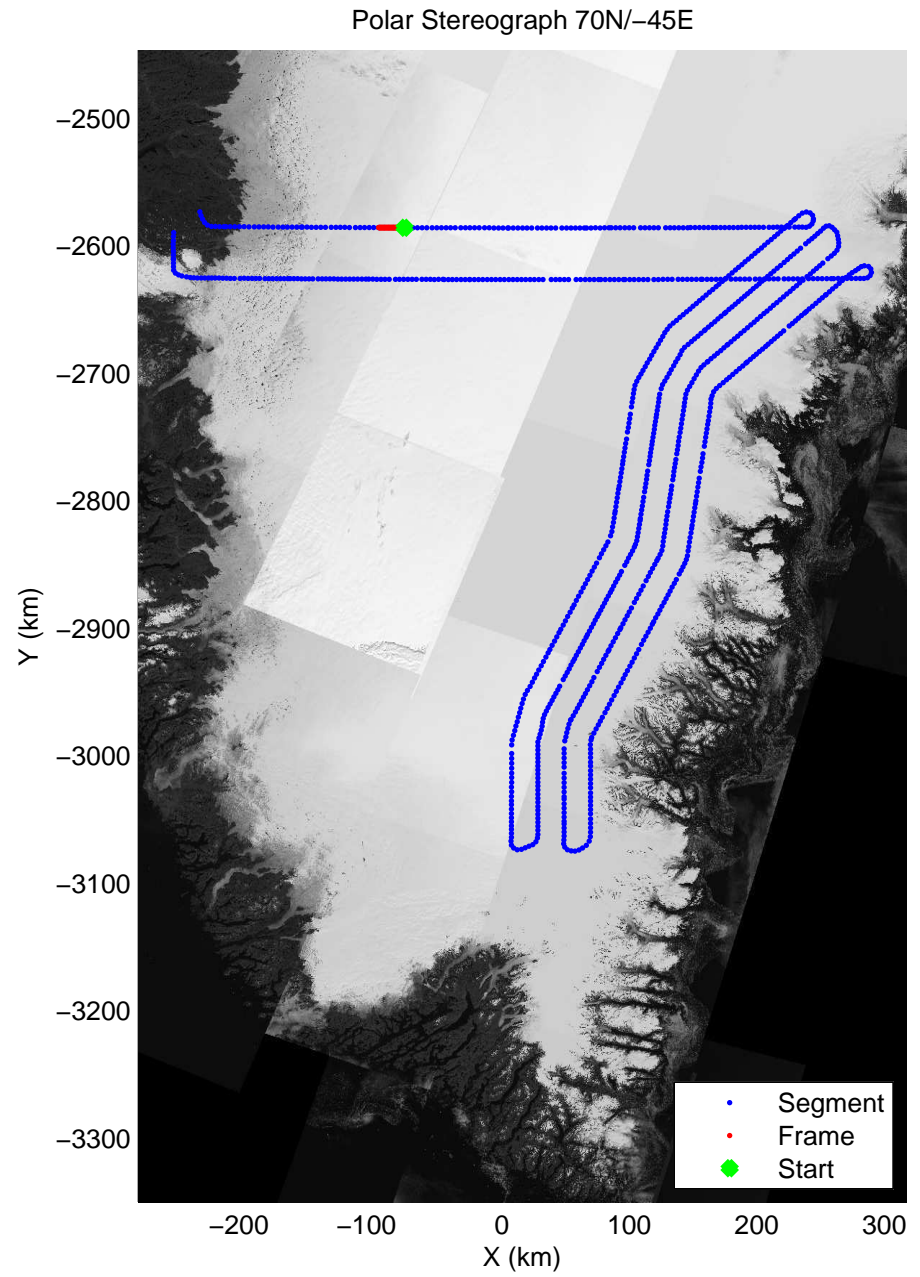
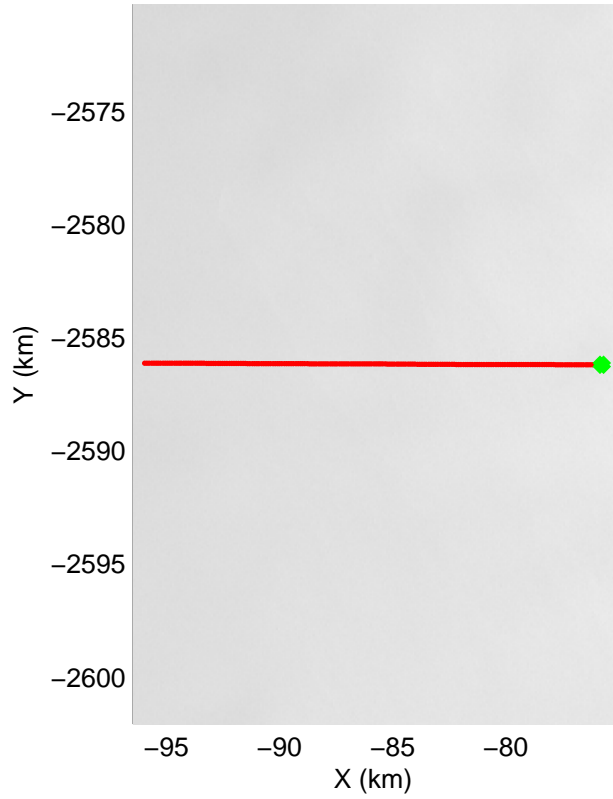
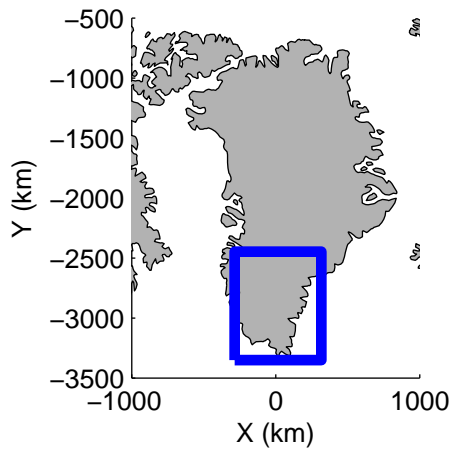
accum 2011_Greenland_P3: "SE Coastal 02" 20110412_01_156: 16:38:56.4 to 16:41:07.8 GPS






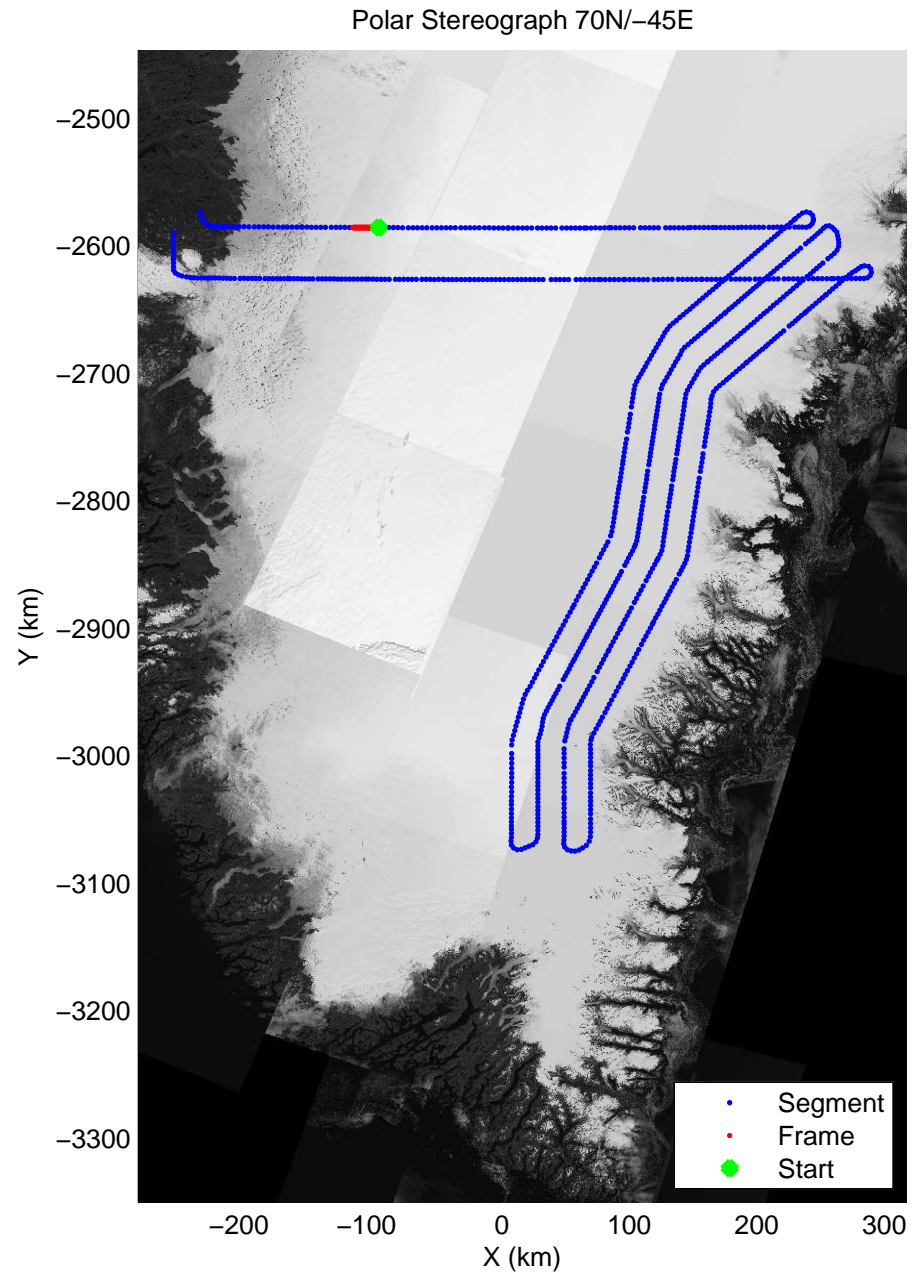
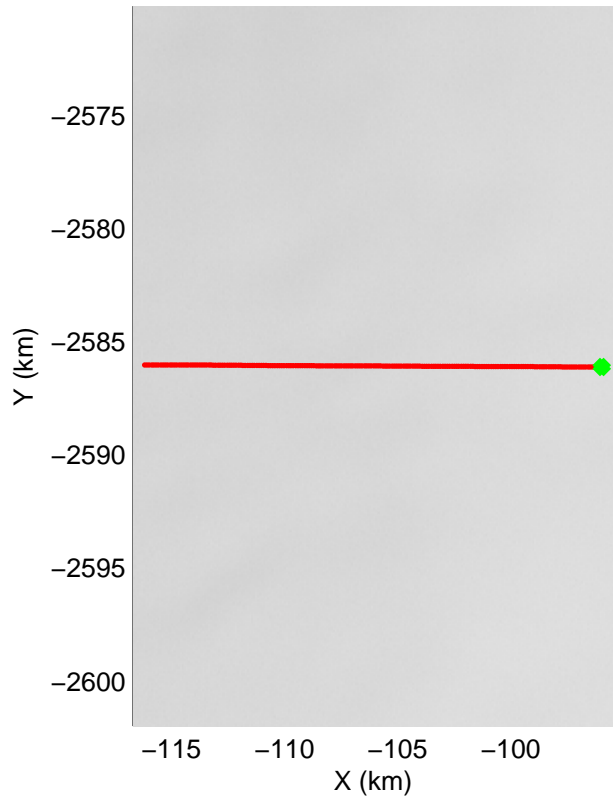
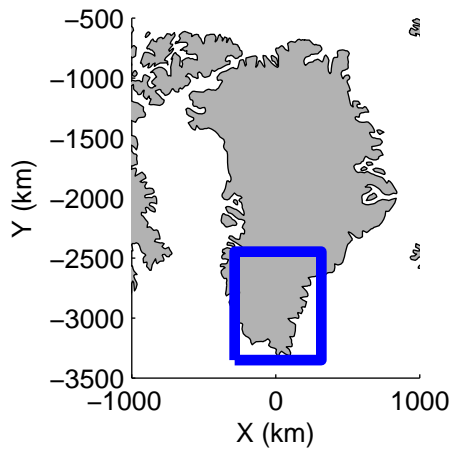
accum 2011_Greenland_P3: "SE Coastal 02" 20110412_01_157: 16:41:08.0 to 16:43:19.9 GPS






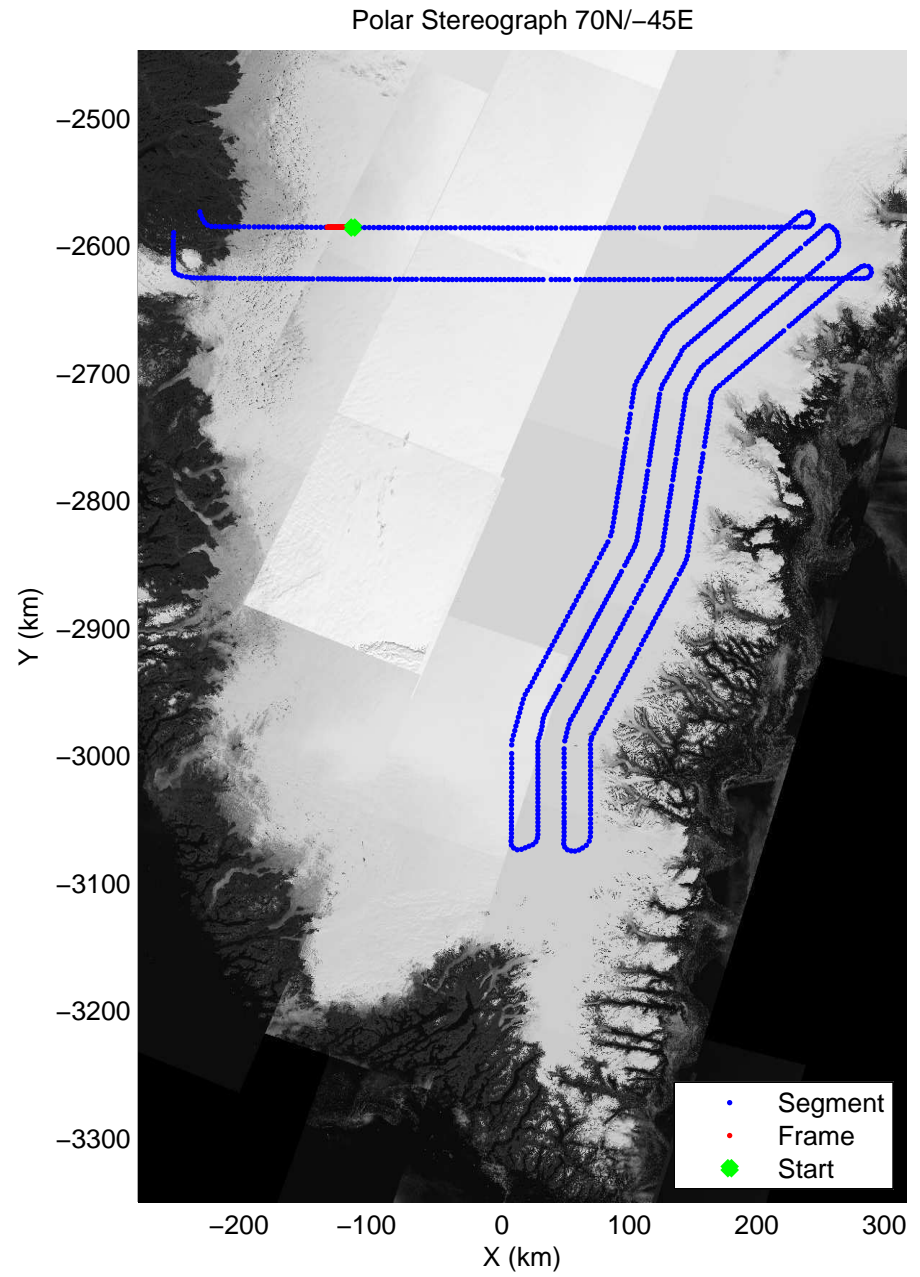

accum 2011_Greenland_P3: "SE Coastal 02" 20110412_01_158: 16:43:20.0 to 16:45:32.6 GPS






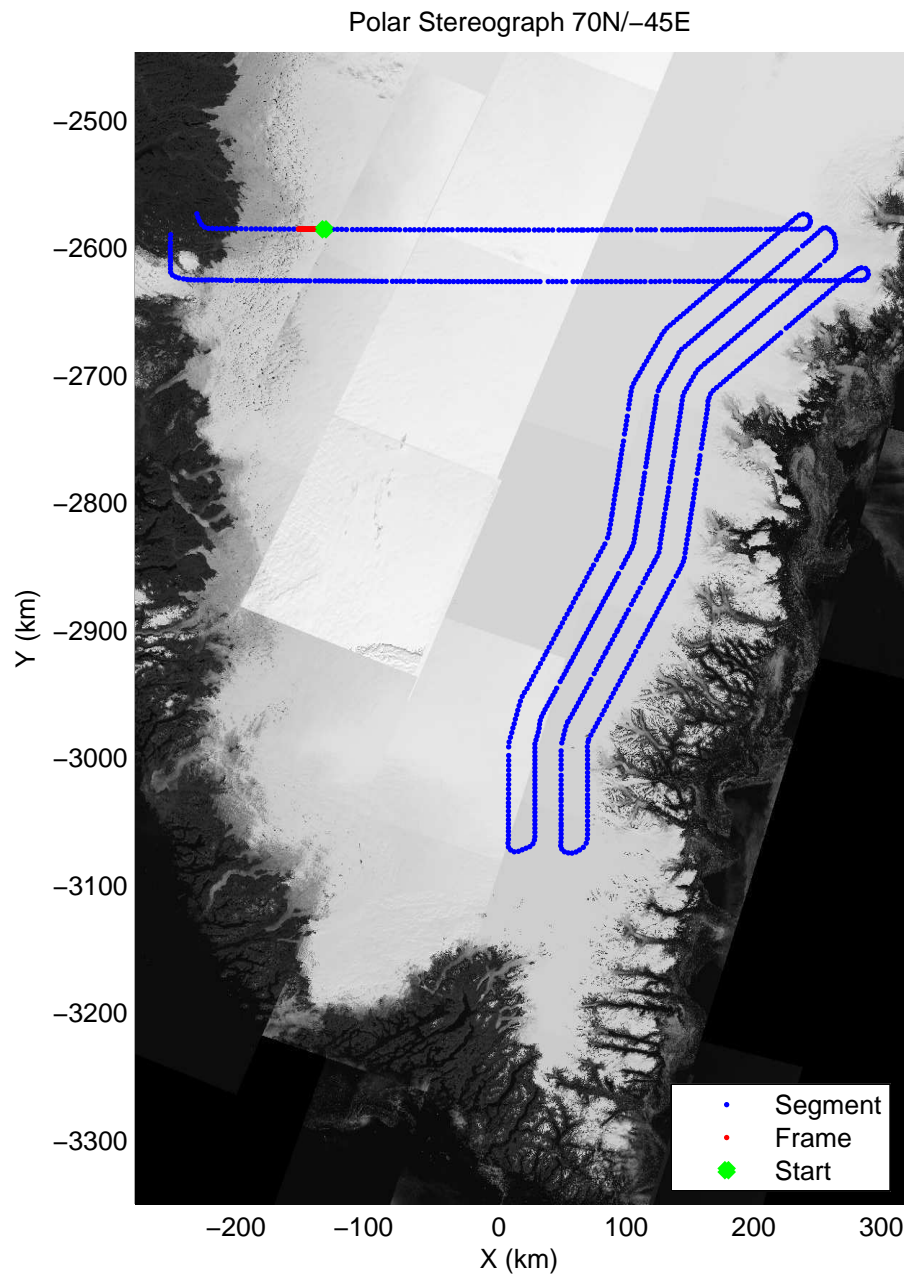

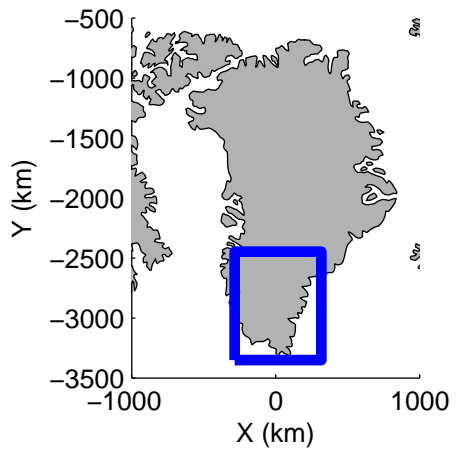
accum 2011_Greenland_P3: "SE Coastal 02" 20110412_01_159: 16:45:32.8 to 16:47:46.2 GPS






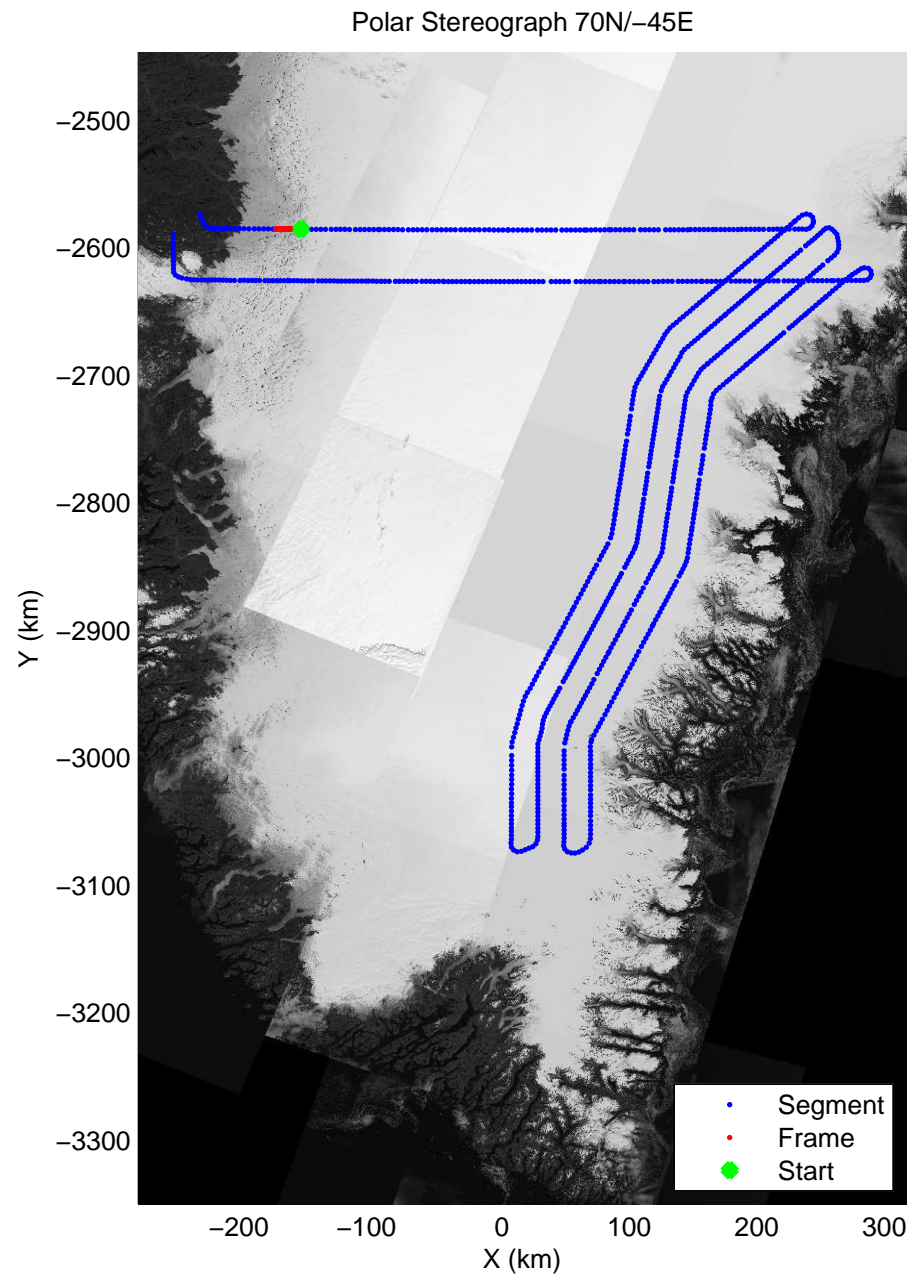

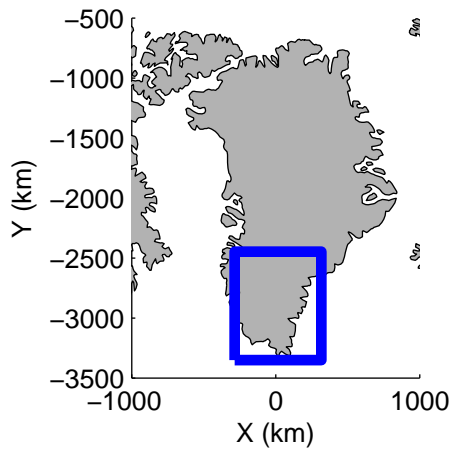
accum 2011_Greenland_P3: "SE Coastal 02" 20110412_01_160: 16:47:46.4 to 16:50:00.1 GPS






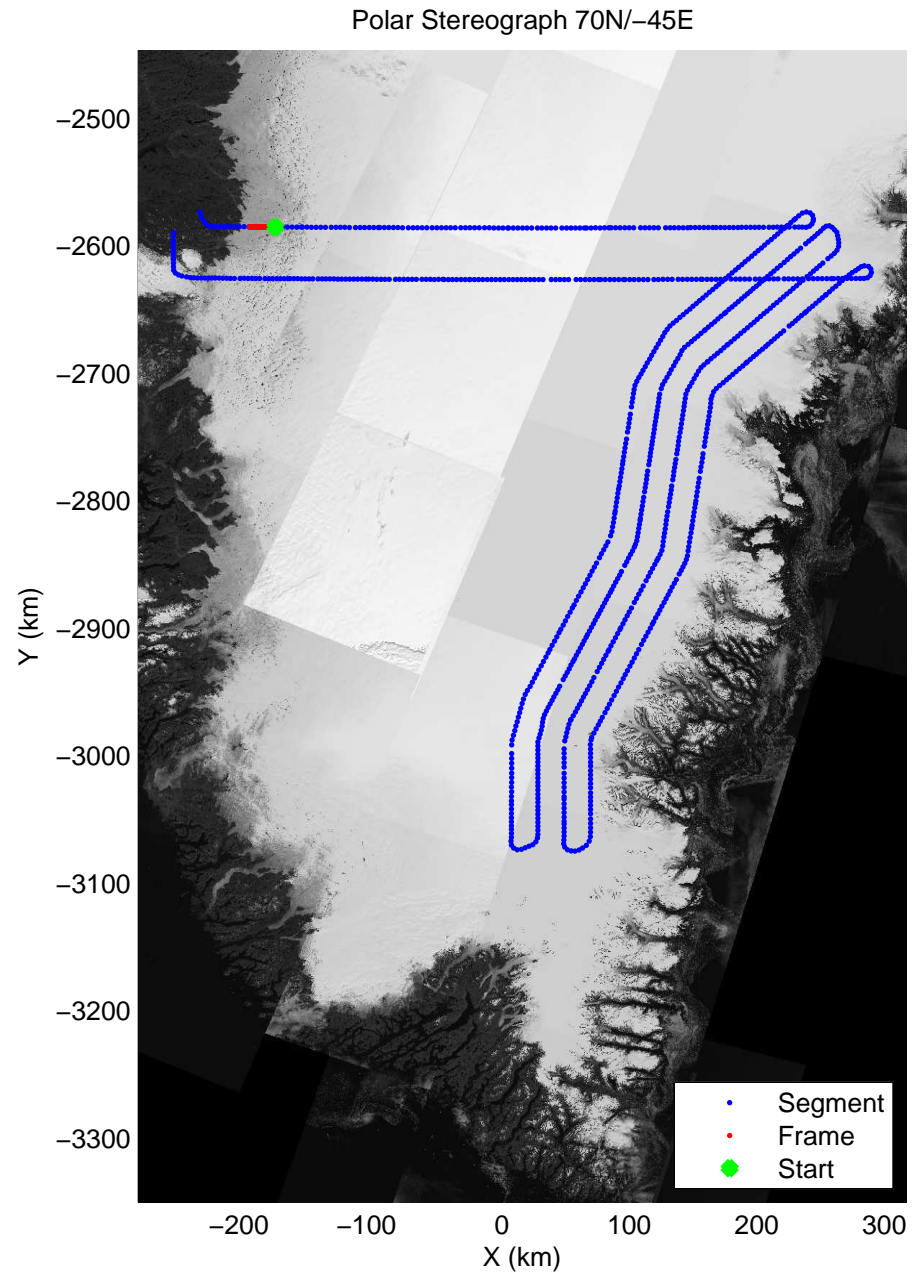

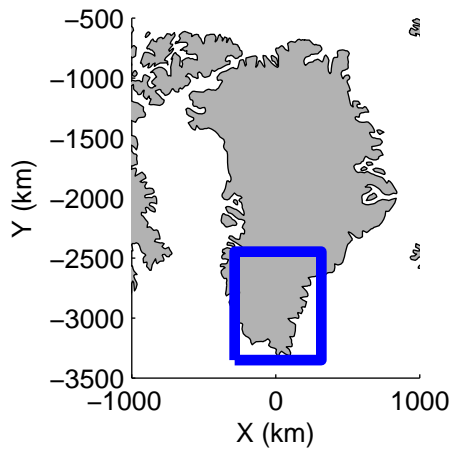
accum 2011_Greenland_P3: "SE Coastal 02" 20110412_01_161: 16:50:00.4 to 16:52:12.3 GPS






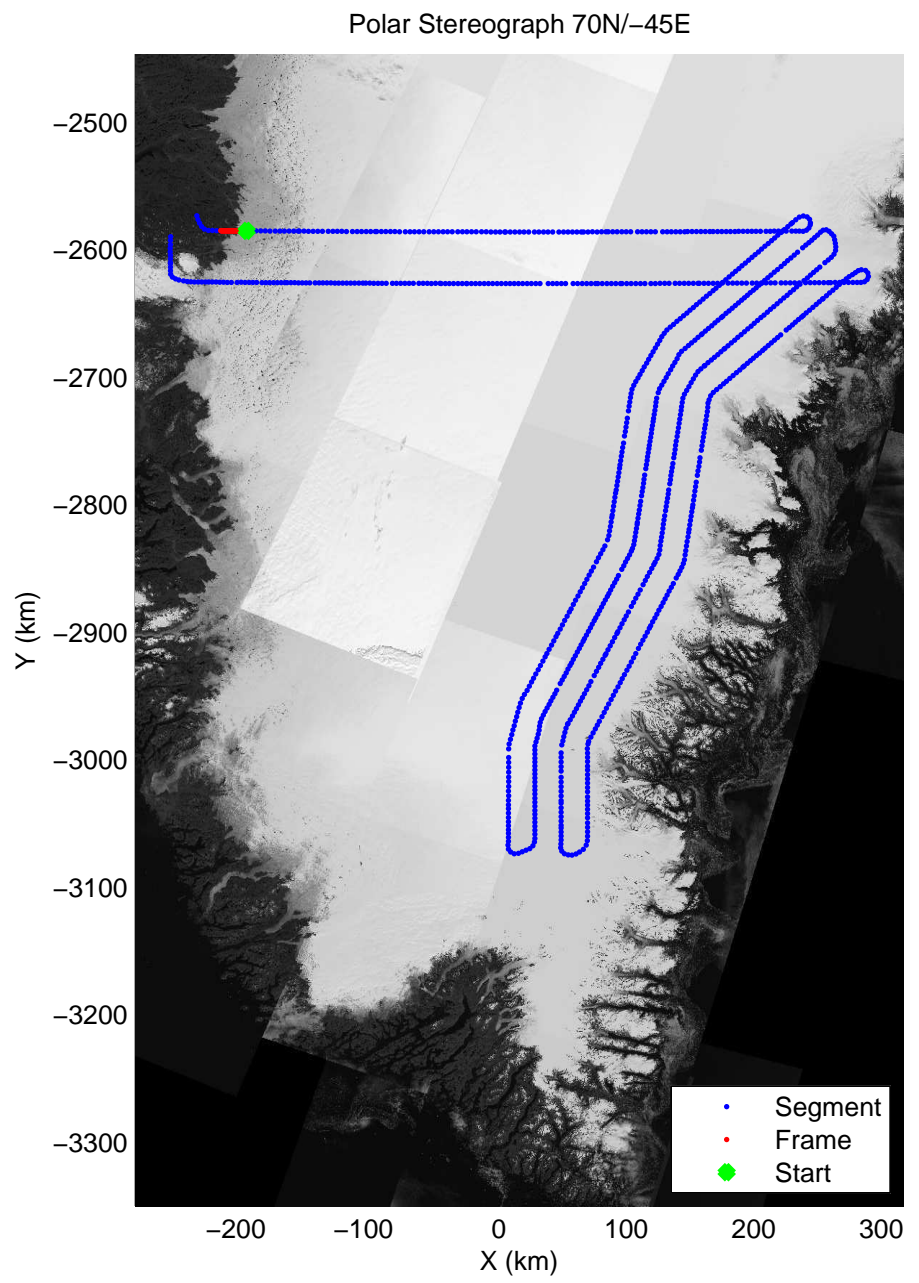

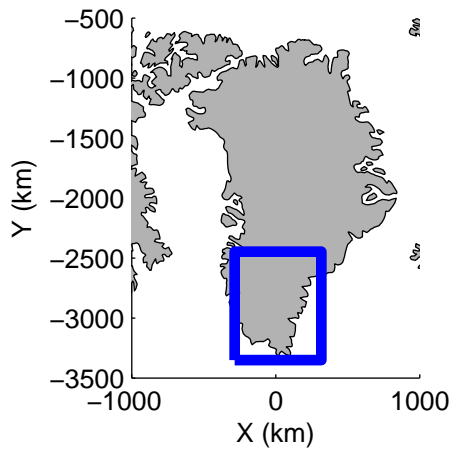
accum 2011_Greenland_P3: "SE Coastal 02" 20110412_01_162: 16:52:12.6 to 16:54:24.7 GPS






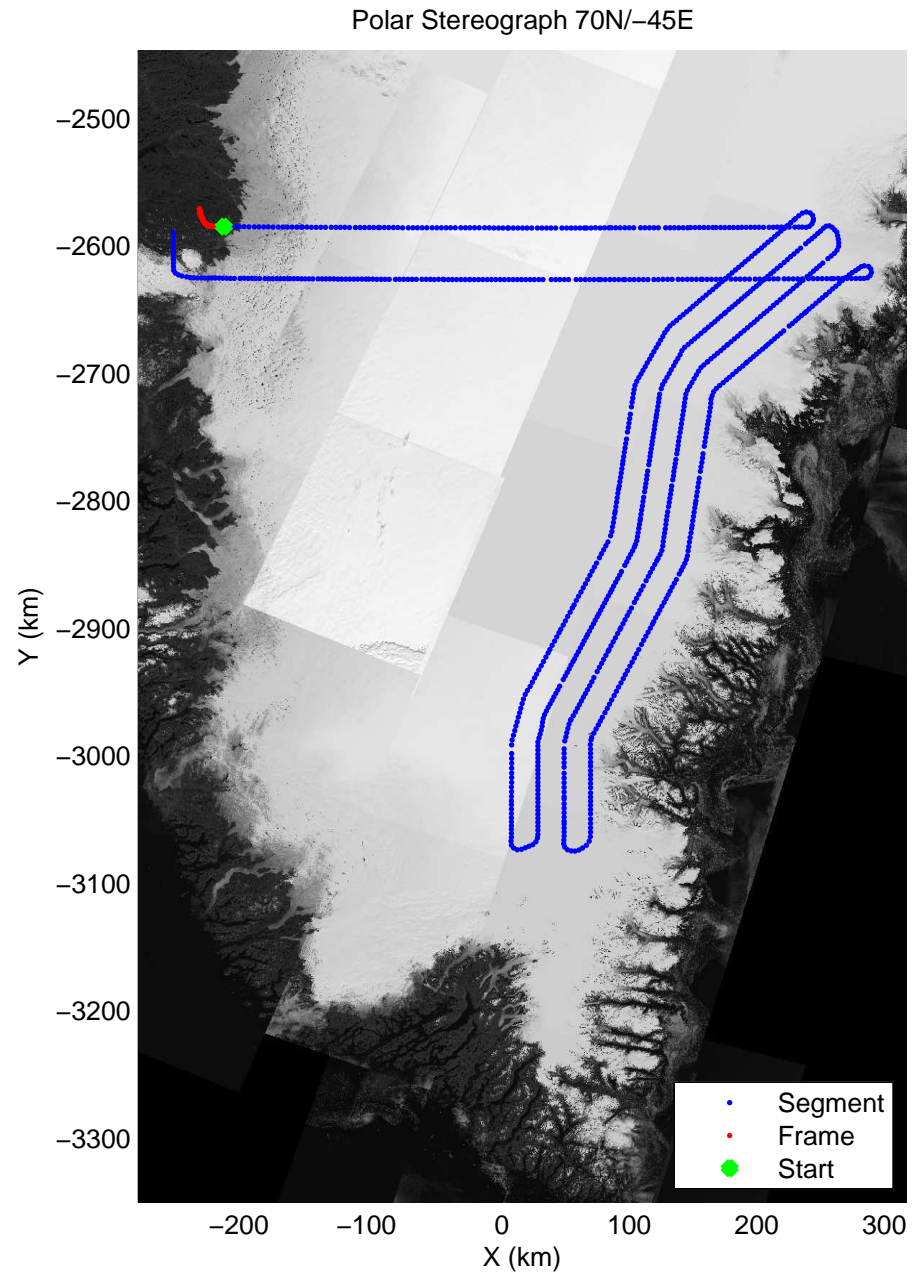

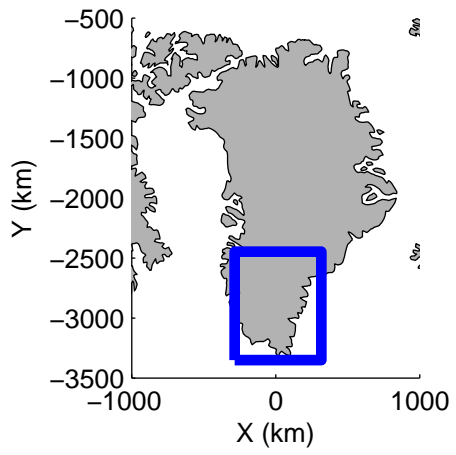
accum 2011_Greenland_P3: "SE Coastal 02" 20110412_01_163: 16:54:24.9 to 16:56:35.7 GPS





accum 2011_Greenland_P3: "SE Coastal 02" 20110412_01_164: 16:56:35.9 to 16:58:47.7 GPS





accum 2011_Greenland_P3: "SE Coastal 02" 20110412_01_165: 16:58:48.0 to 17:02:15.8 GPS

