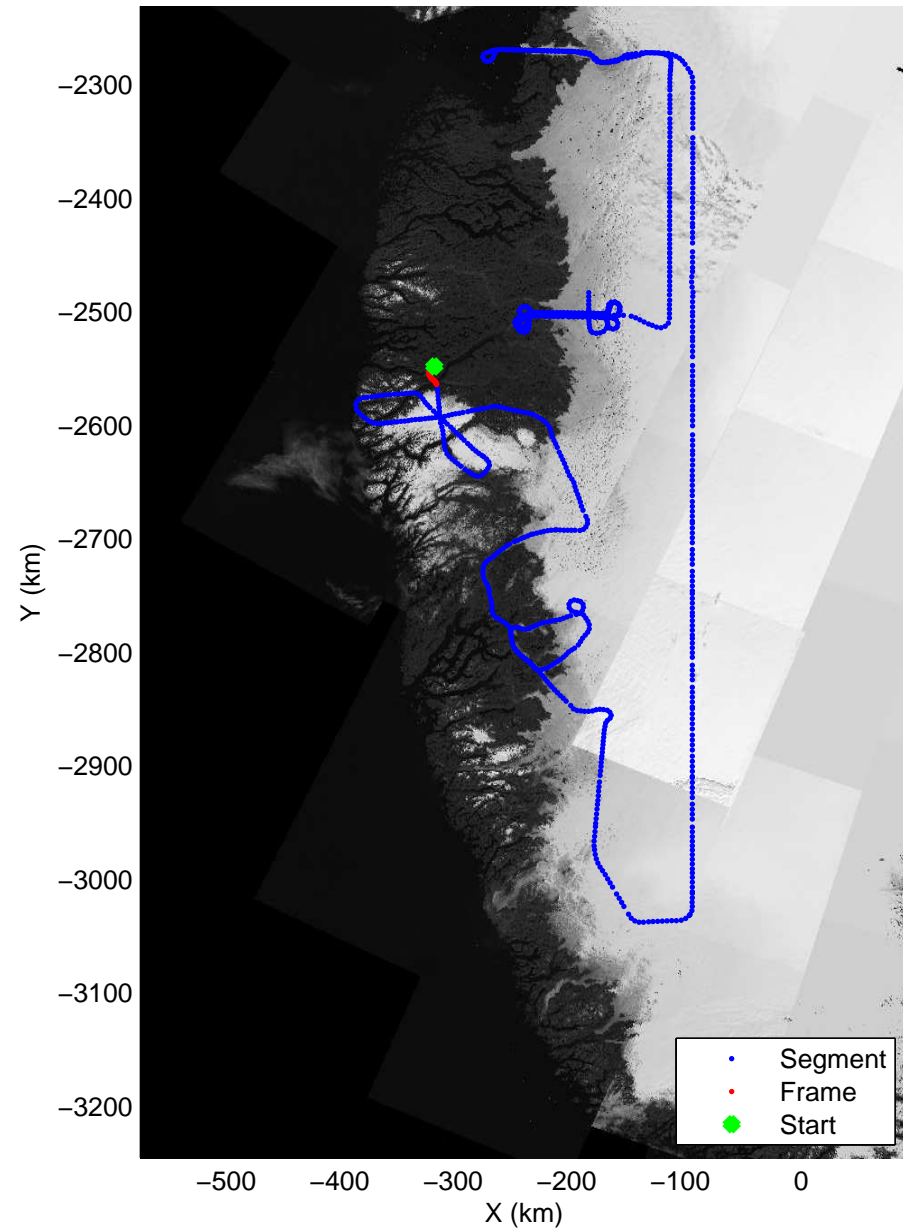

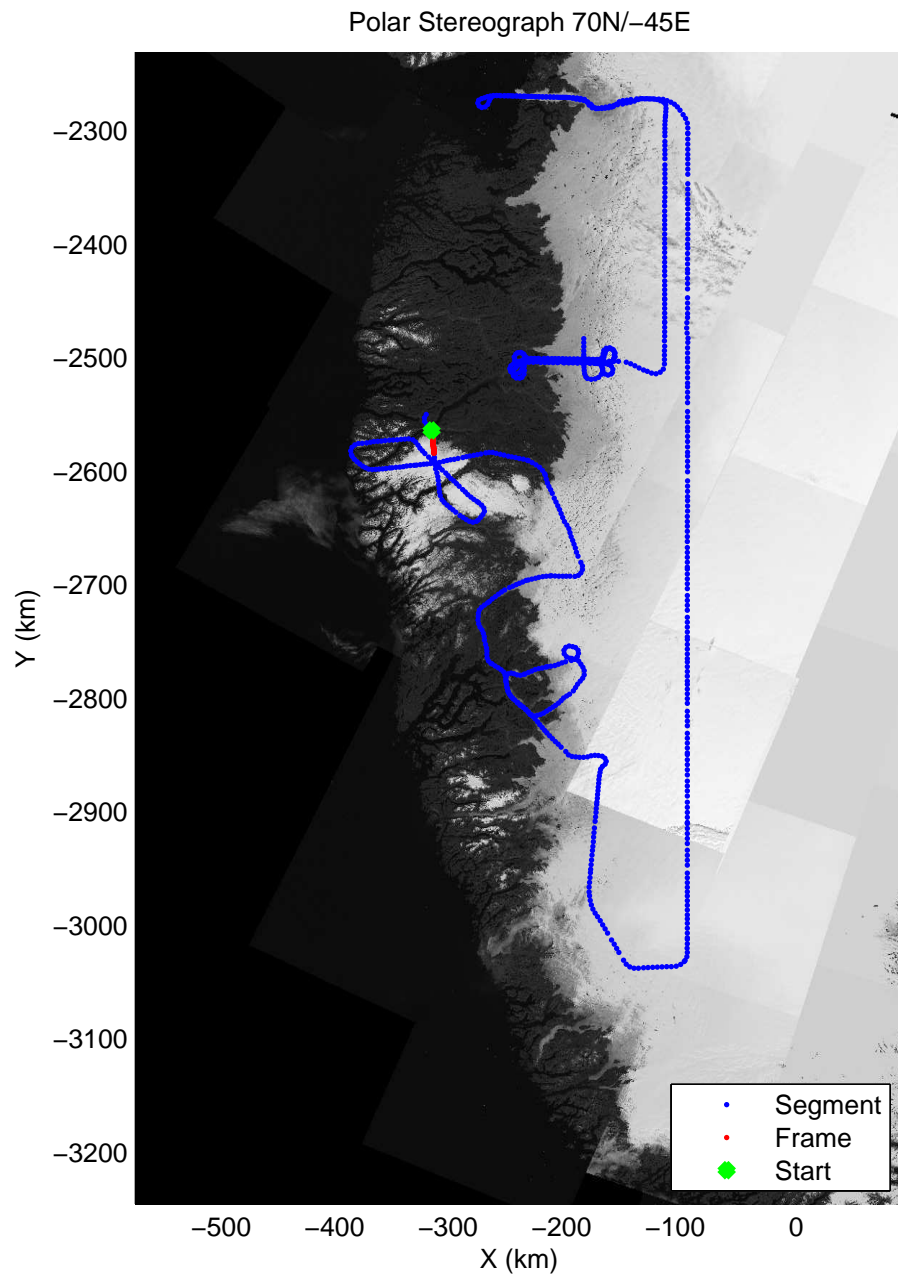

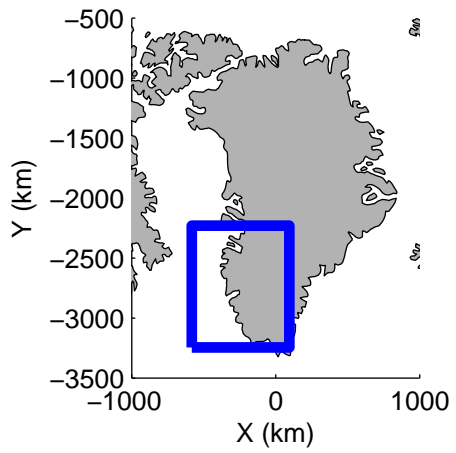


Polar Stereograph 70N/-45E




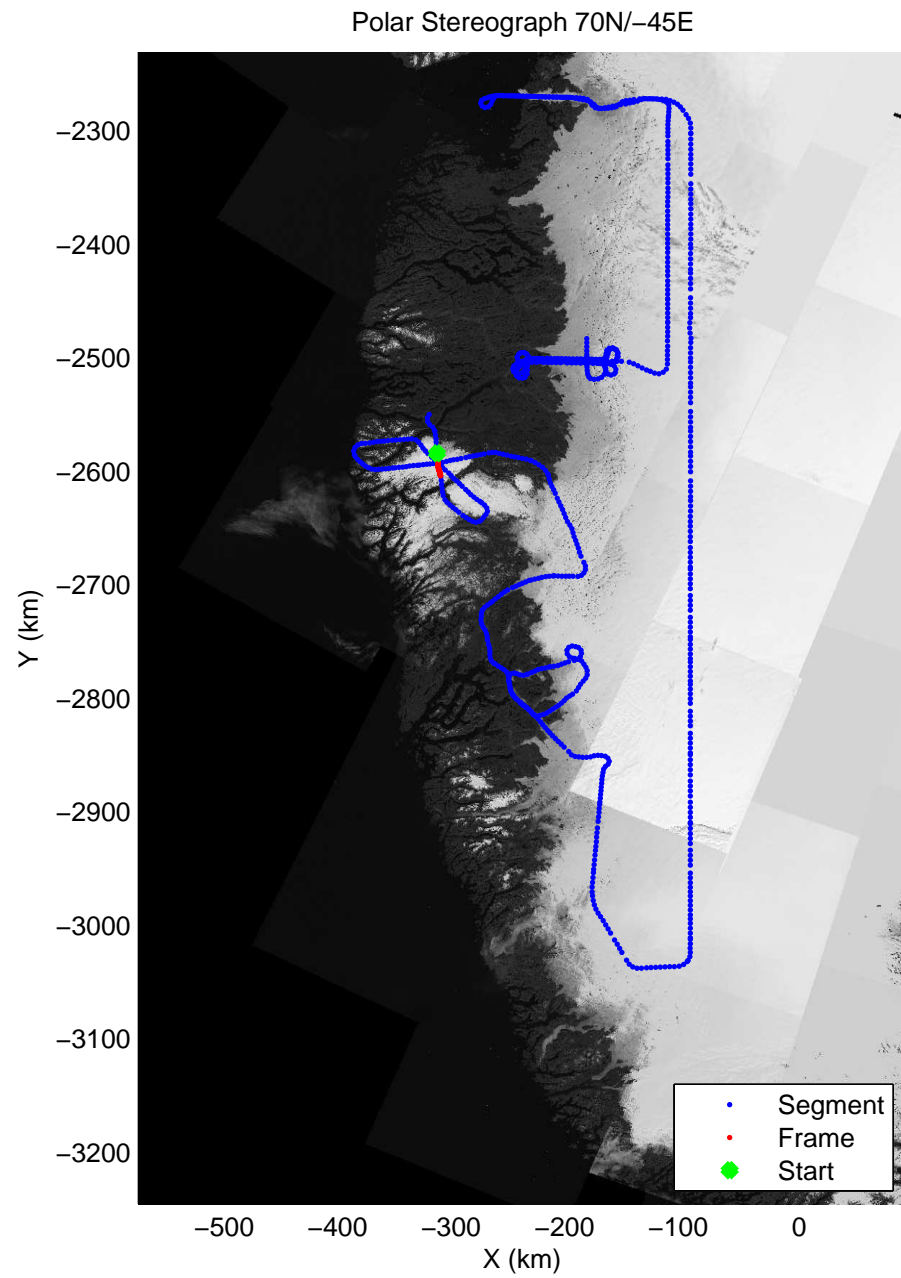
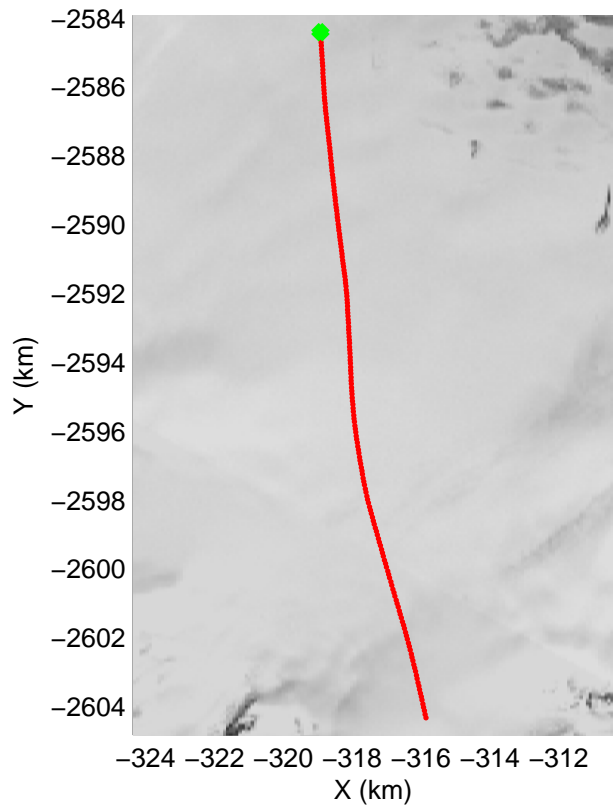
accum 2011_Greenland_P3: "SW Mop-Up" 20110408_01_001: 10:35:39.6 to 10:38:22.4 GPS






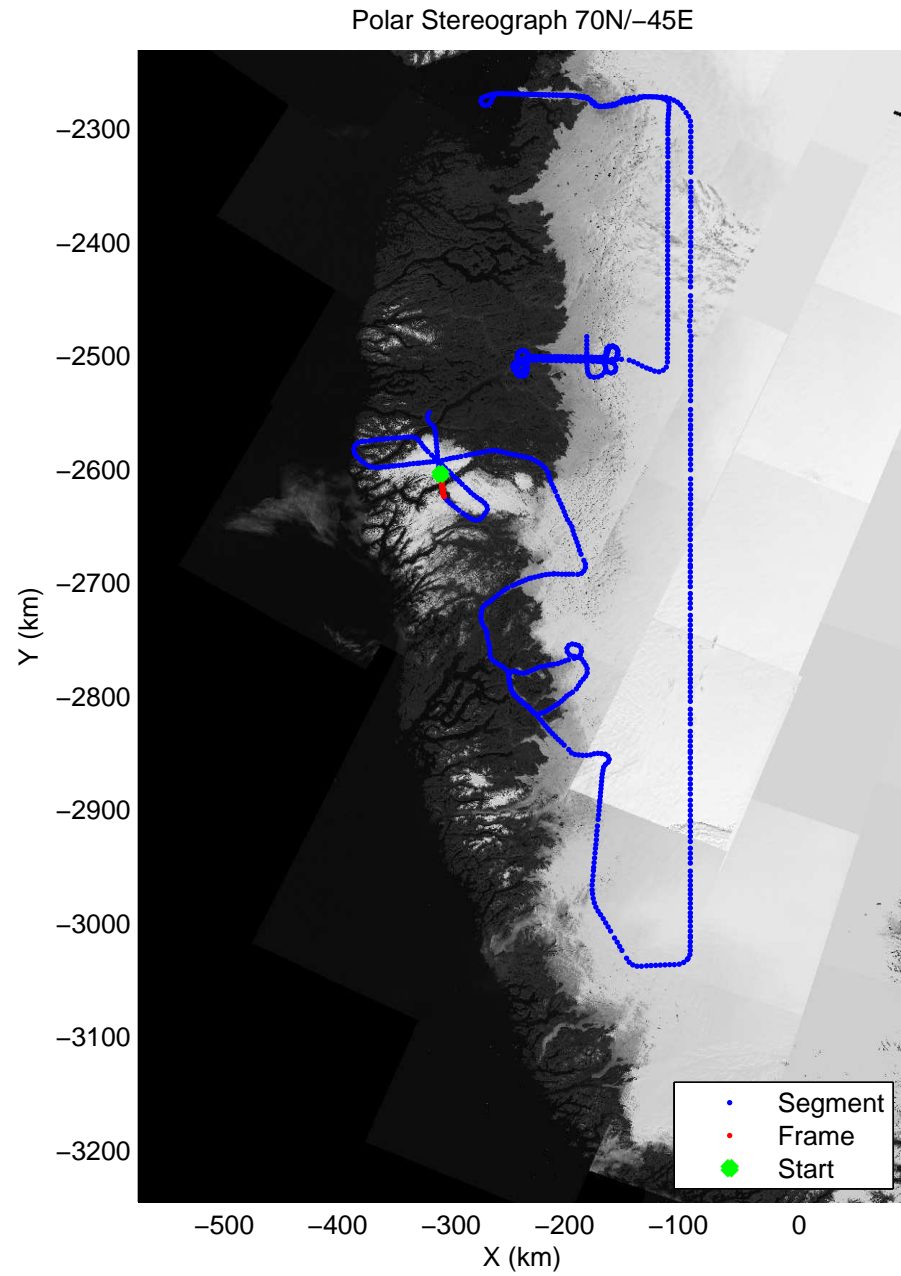
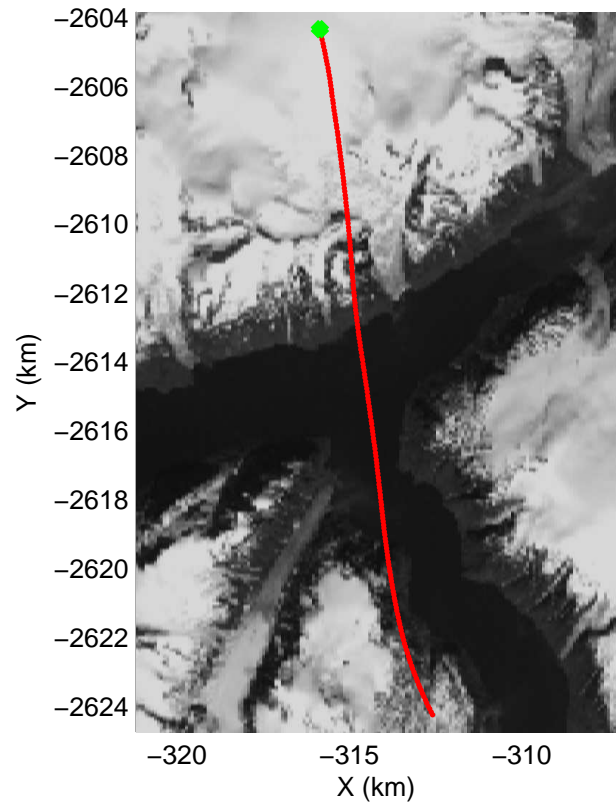
accum 2011_Greenland_P3: "SW Mop-Up" 20110408_01_002: 10:38:22.6 to 10:41:11.7 GPS






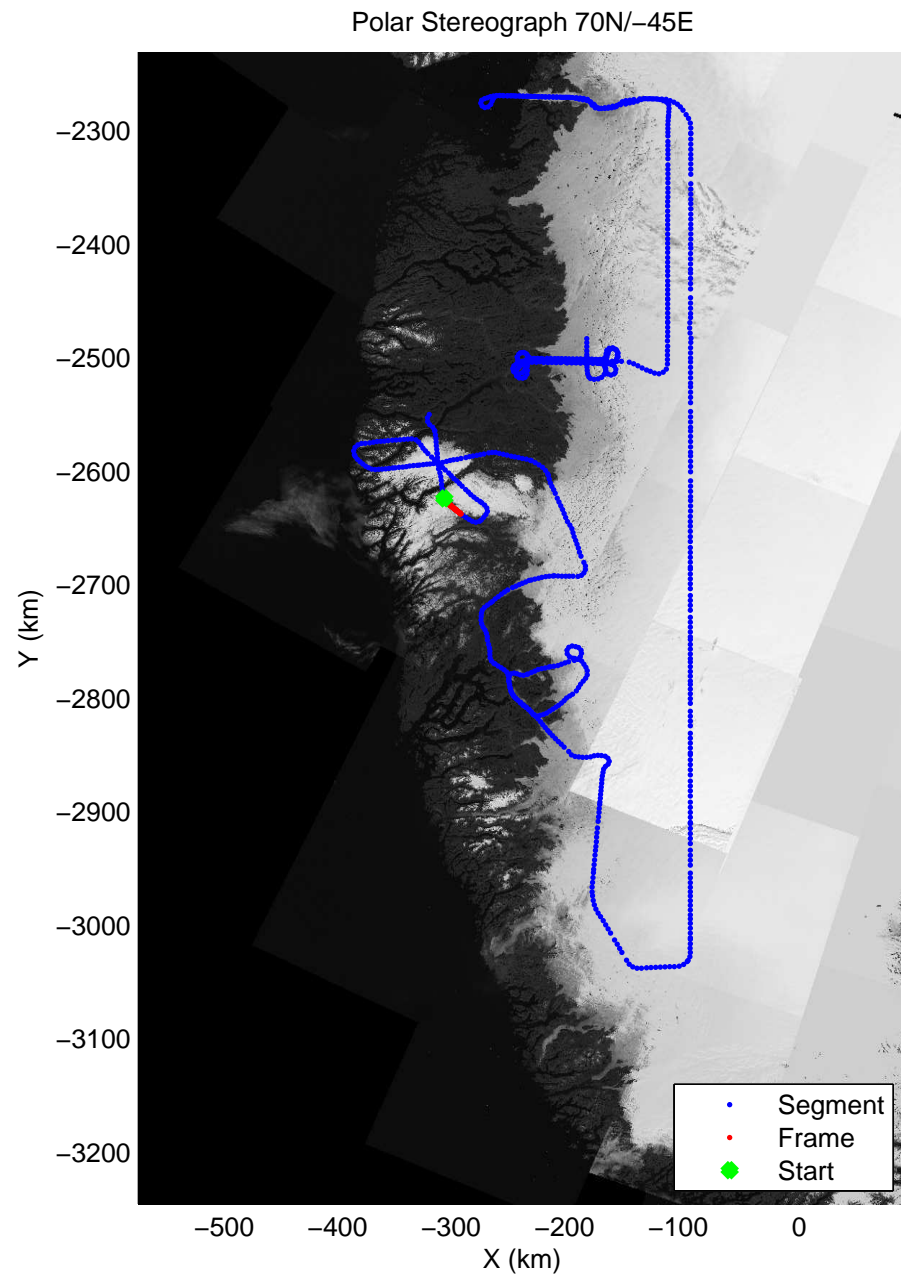
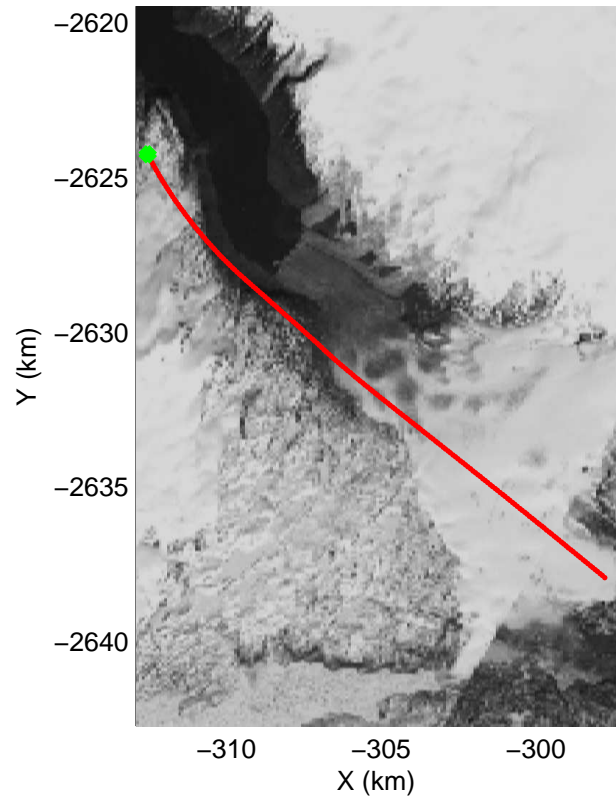
accum 2011_Greenland_P3: "SW Mop-Up" 20110408_01_003: 10:41:11.9 to 10:43:53.5 GPS






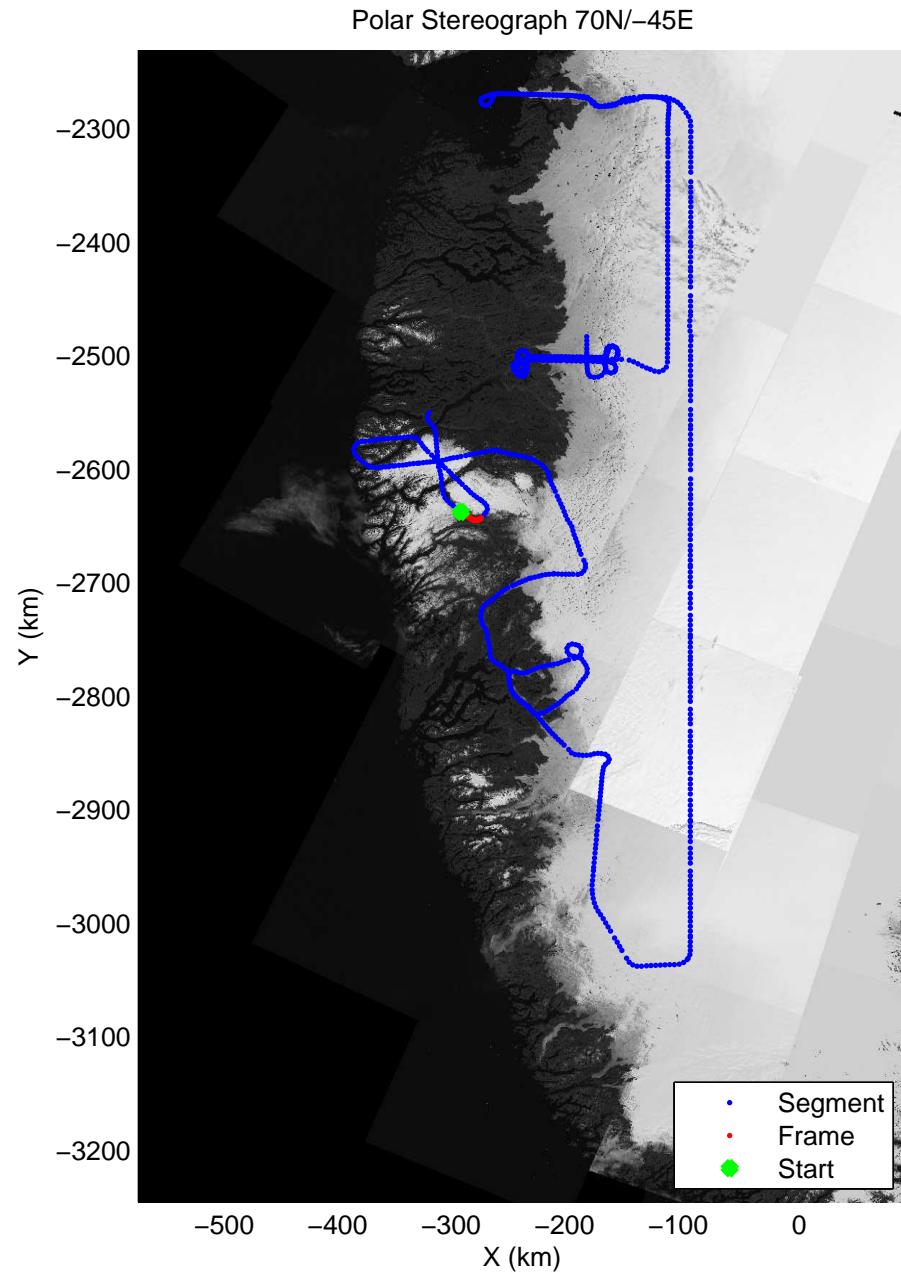

accum 2011_Greenland_P3: "SW Mop-Up" 20110408_01_004: 10:43:53.7 to 10:46:37.8 GPS



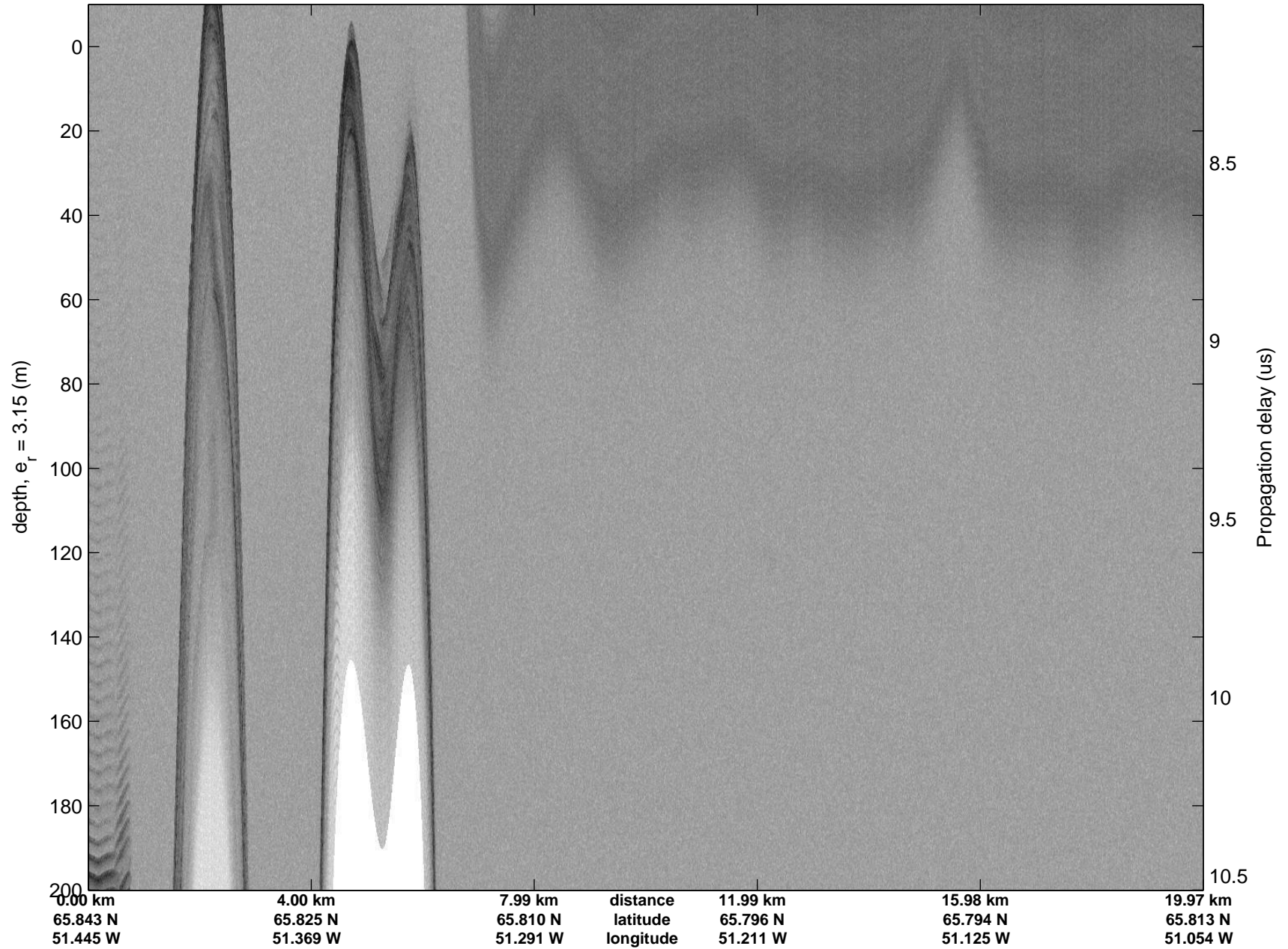


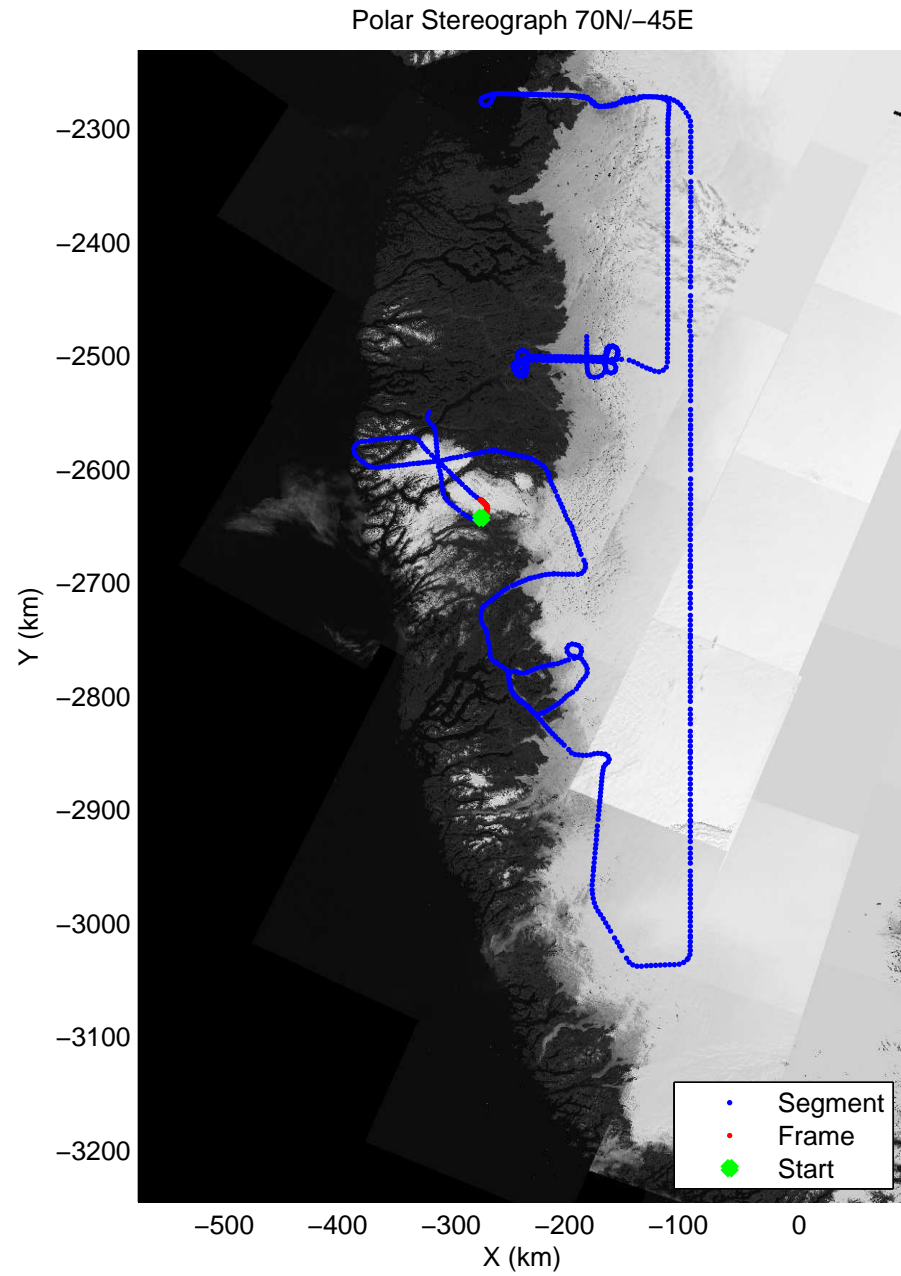

accum 2011_Greenland_P3: "SW Mop-Up" 20110408_01_005: 10:46:38.1 to 10:49:25.8 GPS






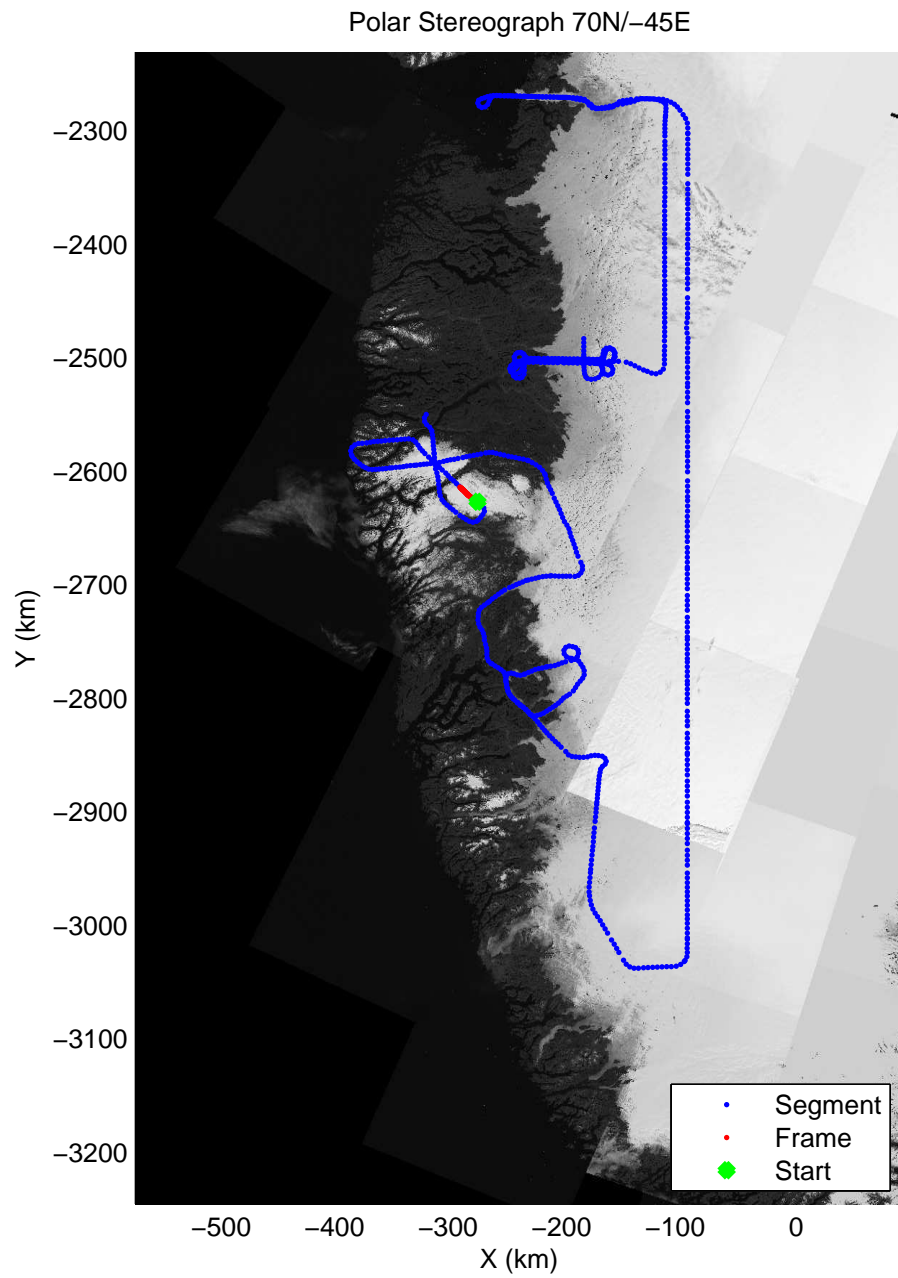

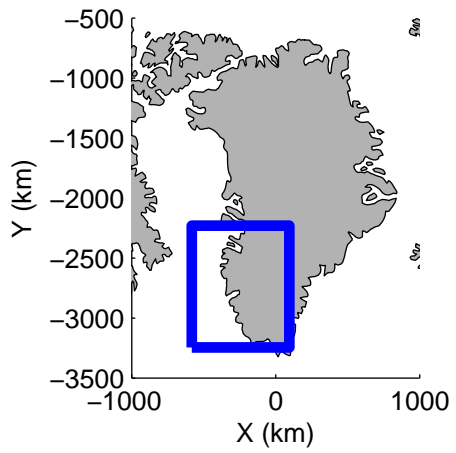
accum 2011_Greenland_P3: "SW Mop-Up" 20110408_01_006: 10:49:26.0 to 10:52:17.1 GPS






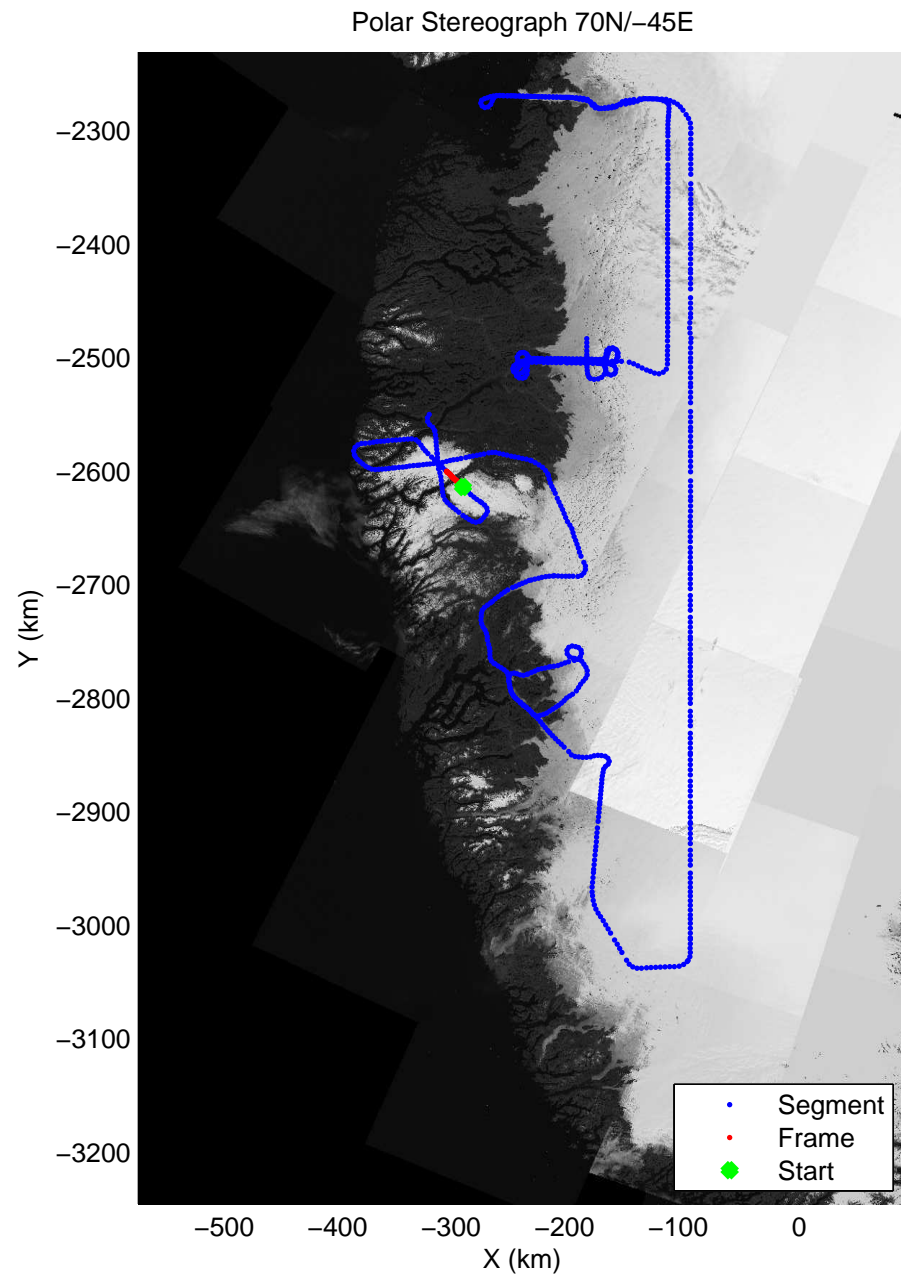
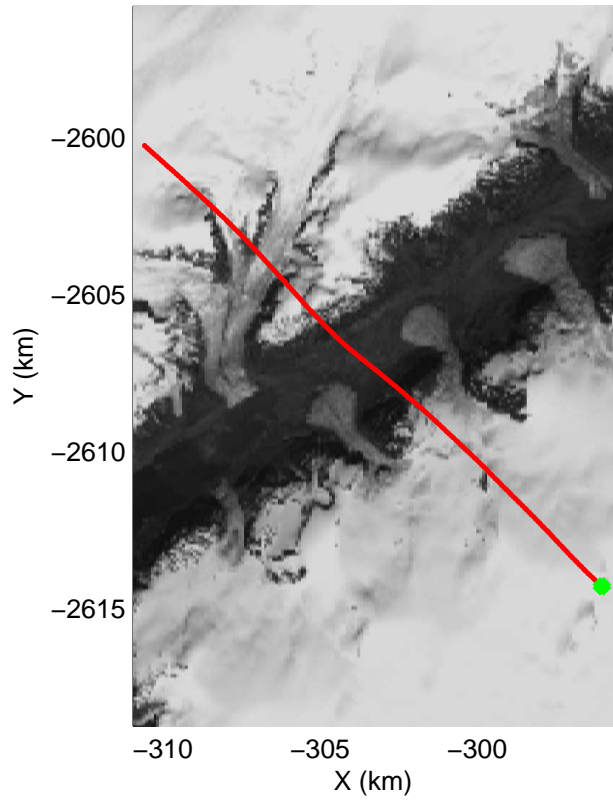
accum 2011_Greenland_P3: "SW Mop-Up" 20110408_01_007: 10:52:17.4 to 10:55:10.1 GPS






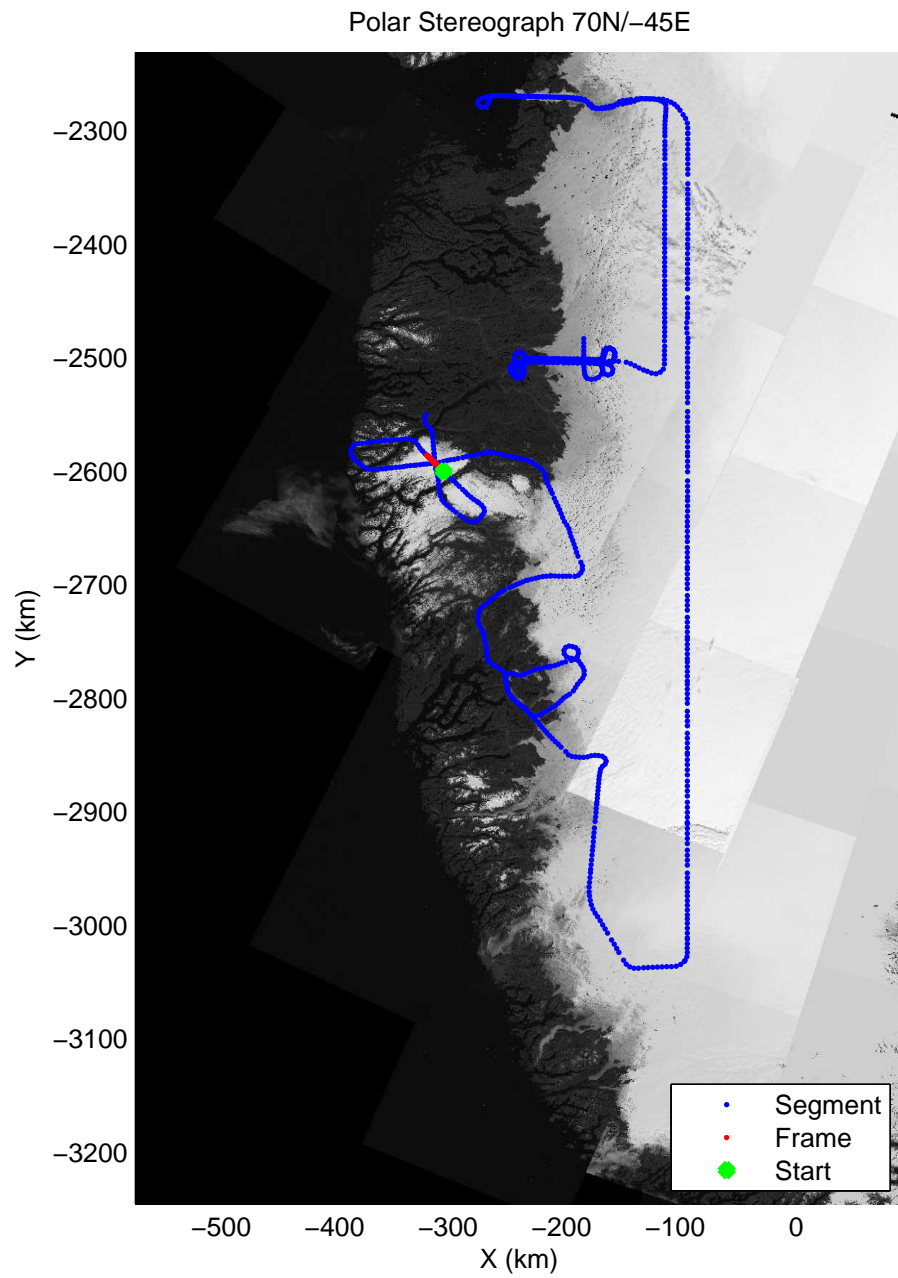
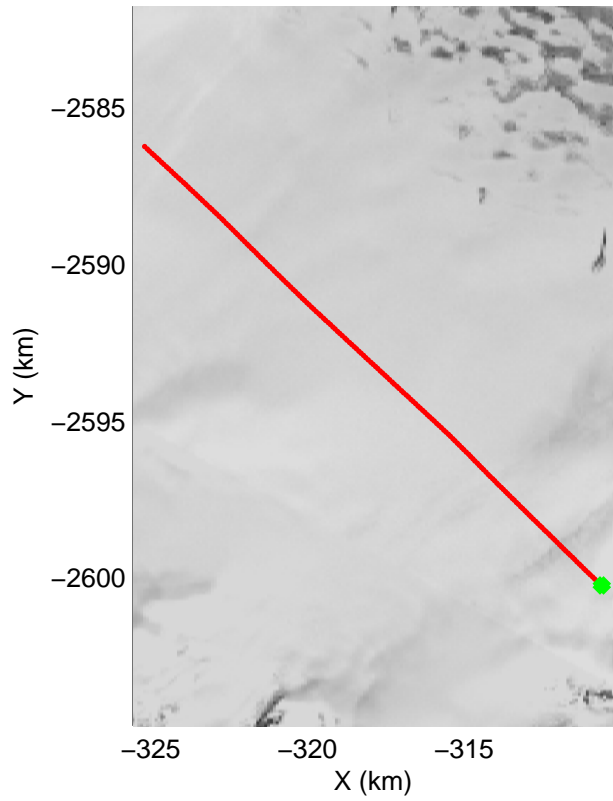
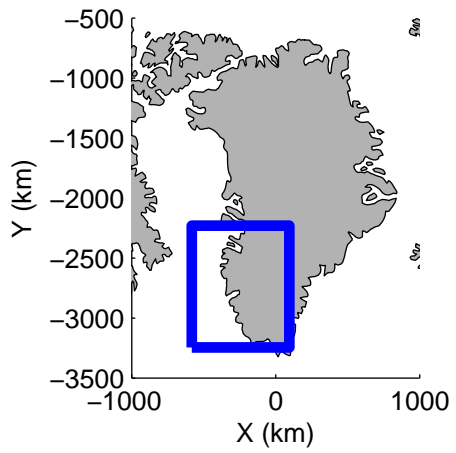
accum 2011_Greenland_P3: "SW Mop-Up" 20110408_01_008: 10:55:10.2 to 10:57:58.0 GPS






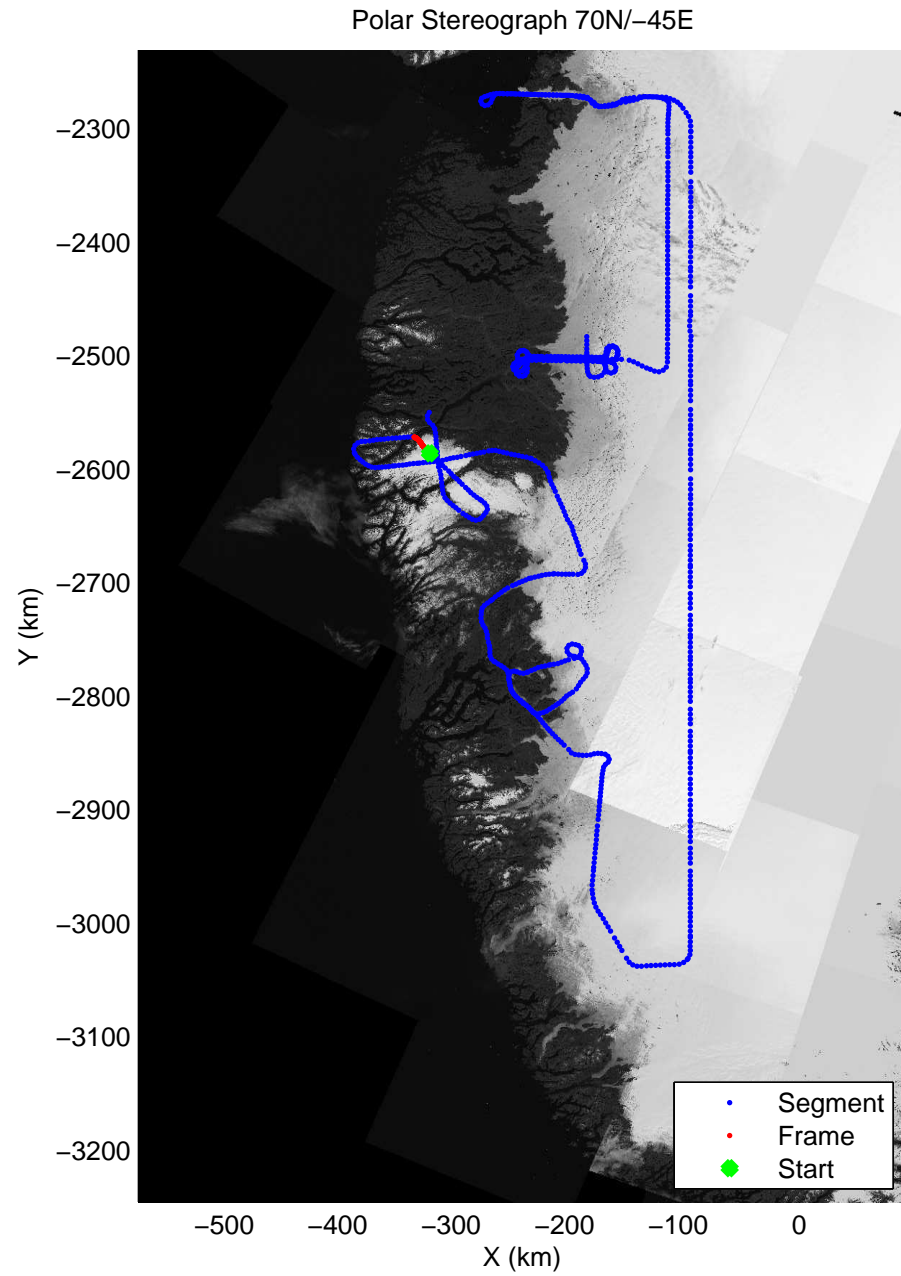

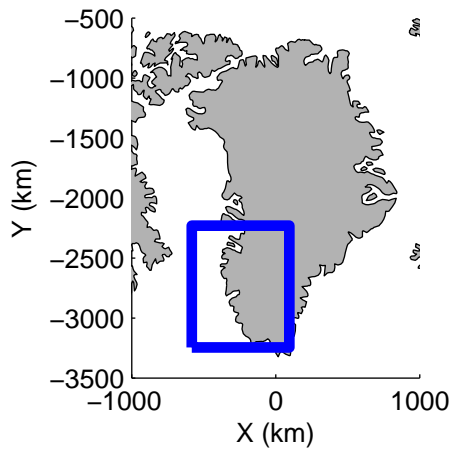
accum 2011_Greenland_P3: "SW Mop-Up" 20110408_01_009: 10:57:58.2 to 11:00:44.5 GPS






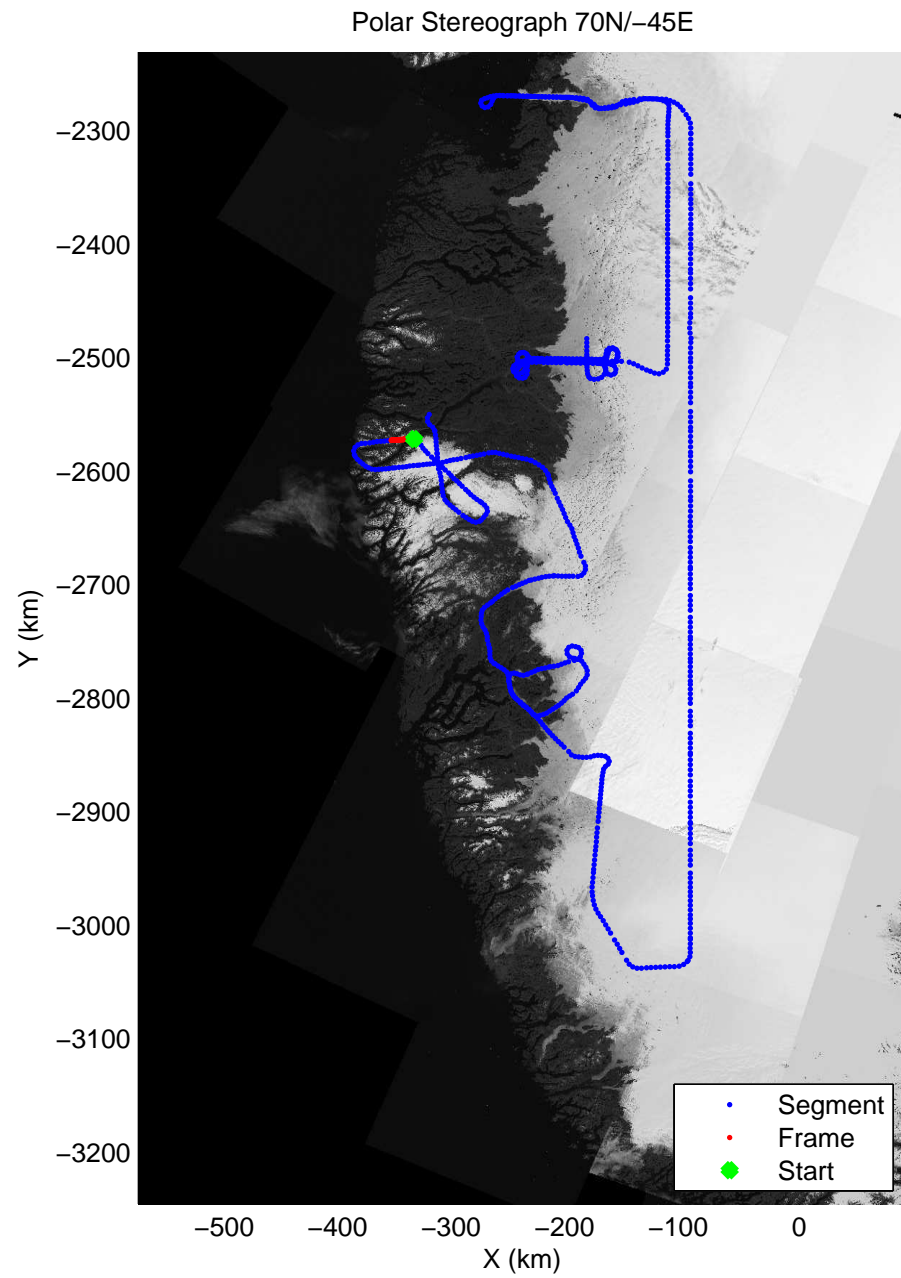

accum 2011_Greenland_P3: "SW Mop-Up" 20110408_01_010: 11:00:44.7 to 11:03:31.5 GPS







accum 2011_Greenland_P3: "SW Mop-Up" 20110408_01_011: 11:03:31.7 to 11:06:19.7 GPS



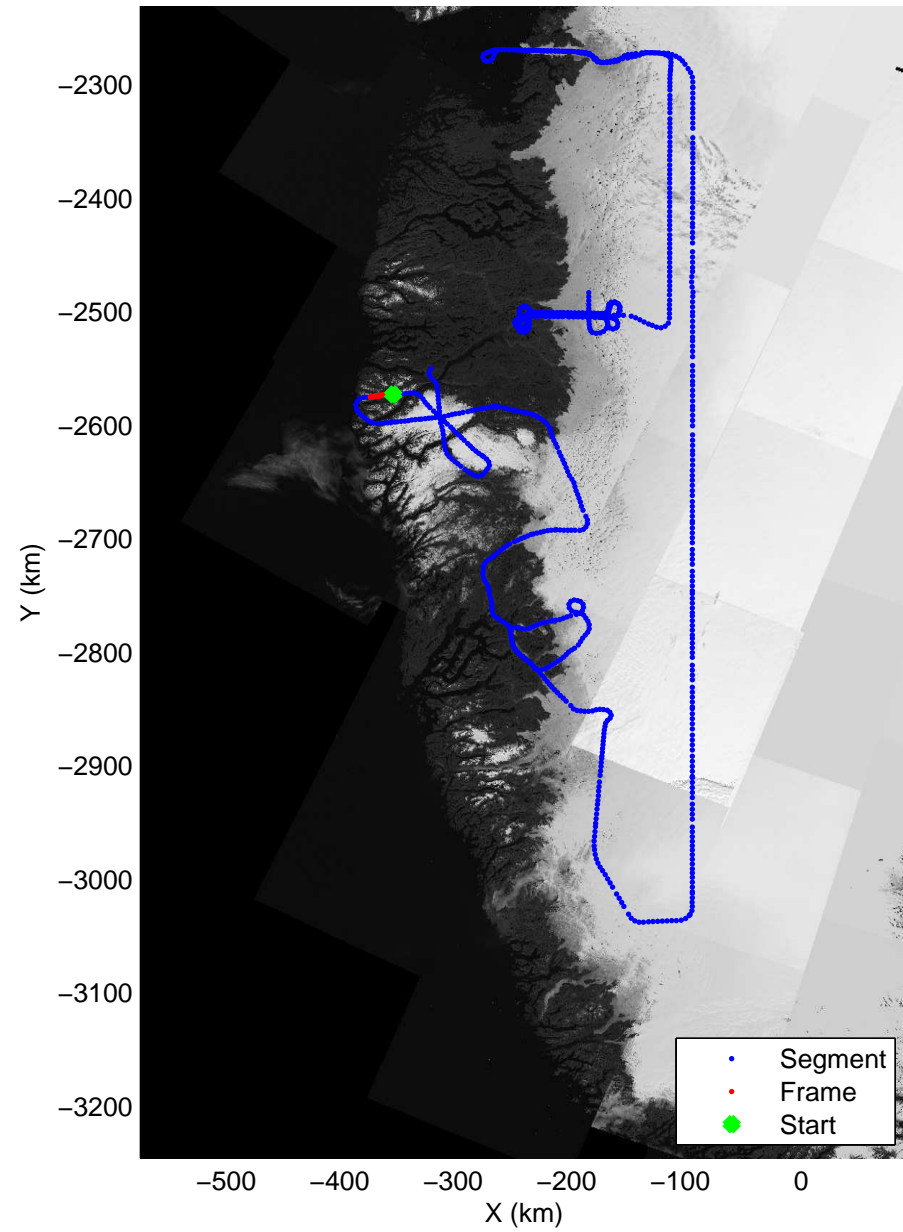


accum 2011_Greenland_P3: "SW Mop-Up" 20110408_01_012: 11:06:19.9 to 11:09:02.7 GPS




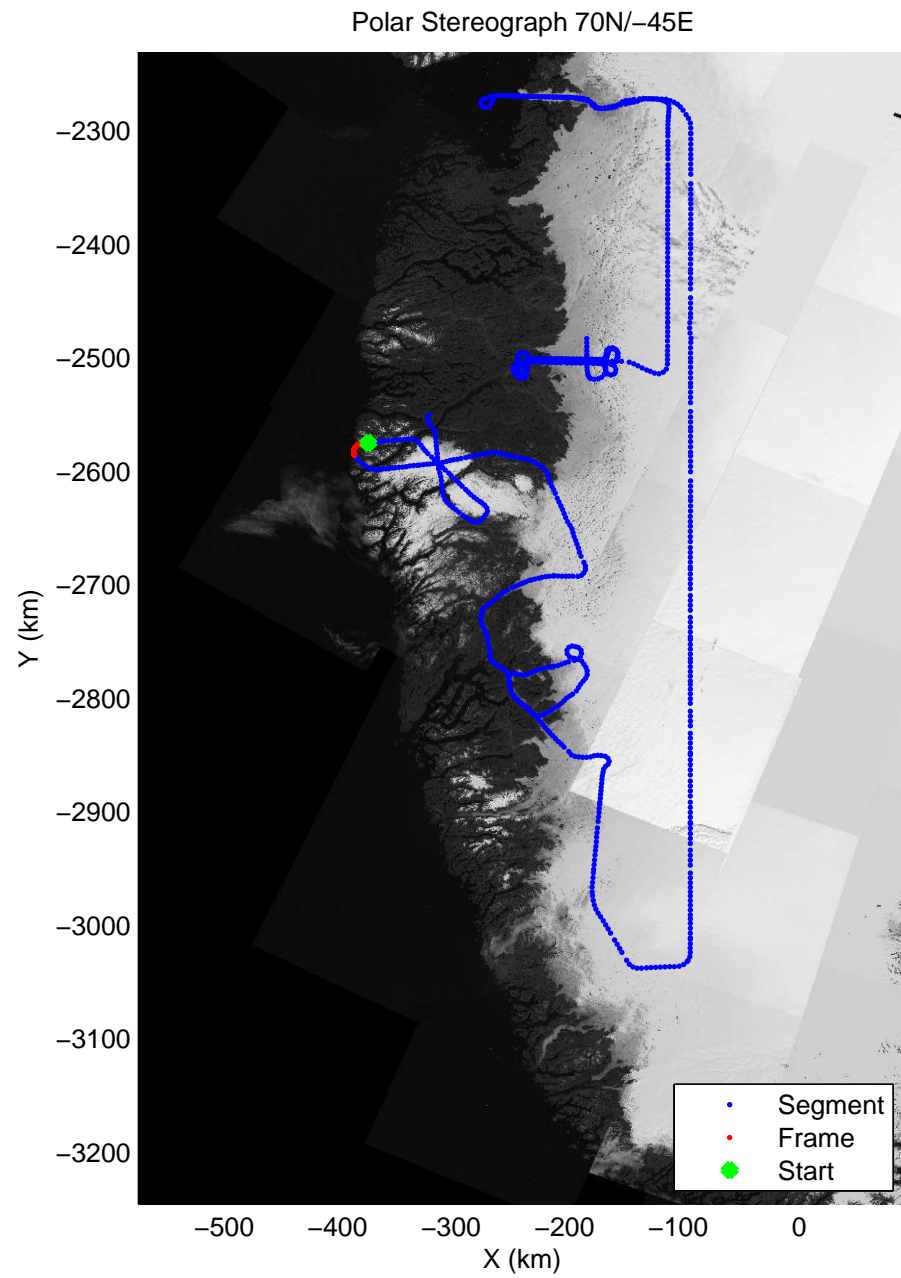



Polar Stereograph 70N/-45E




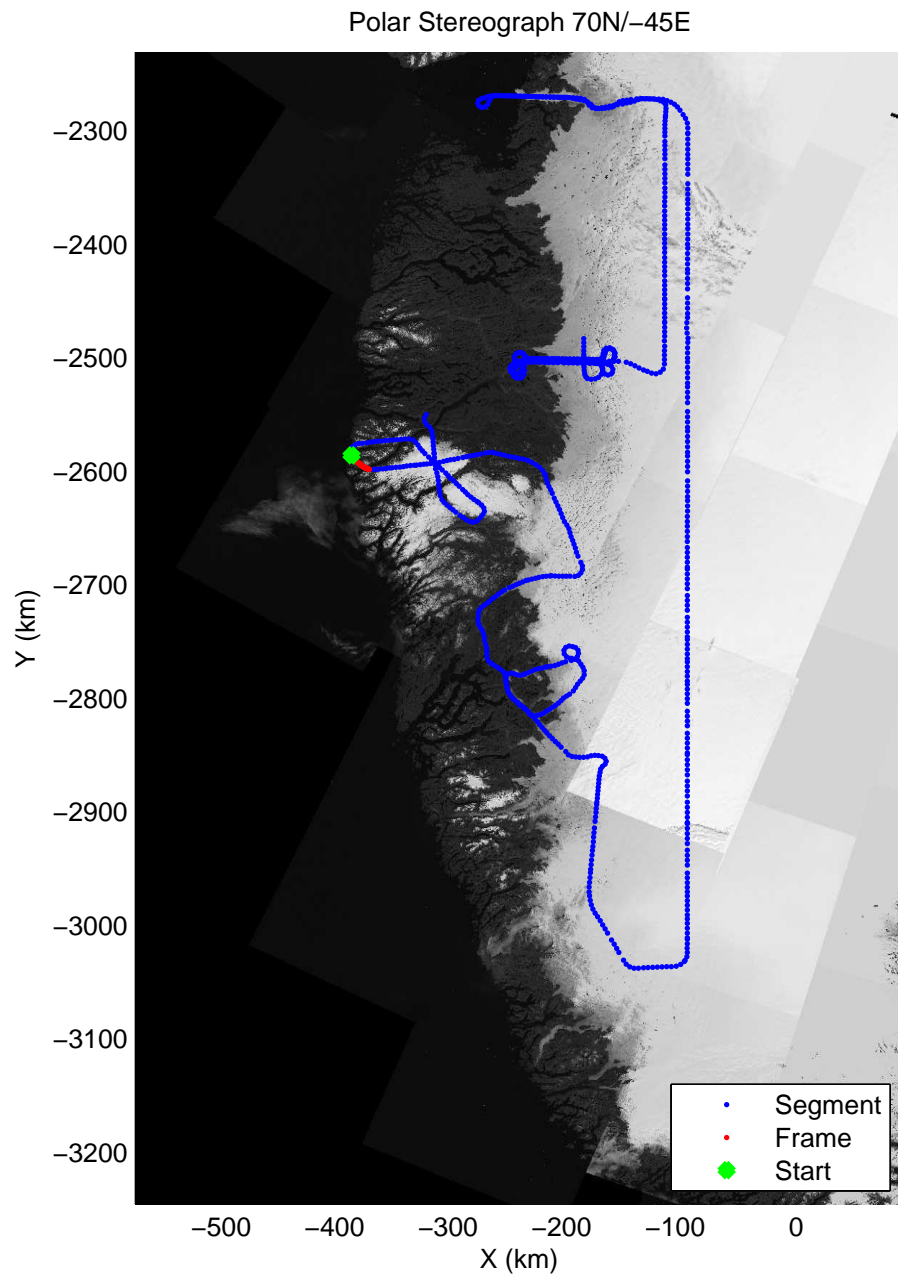

accum 2011_Greenland_P3: "SW Mop-Up" 20110408_01_013: 11:09:02.9 to 11:11:48.7 GPS






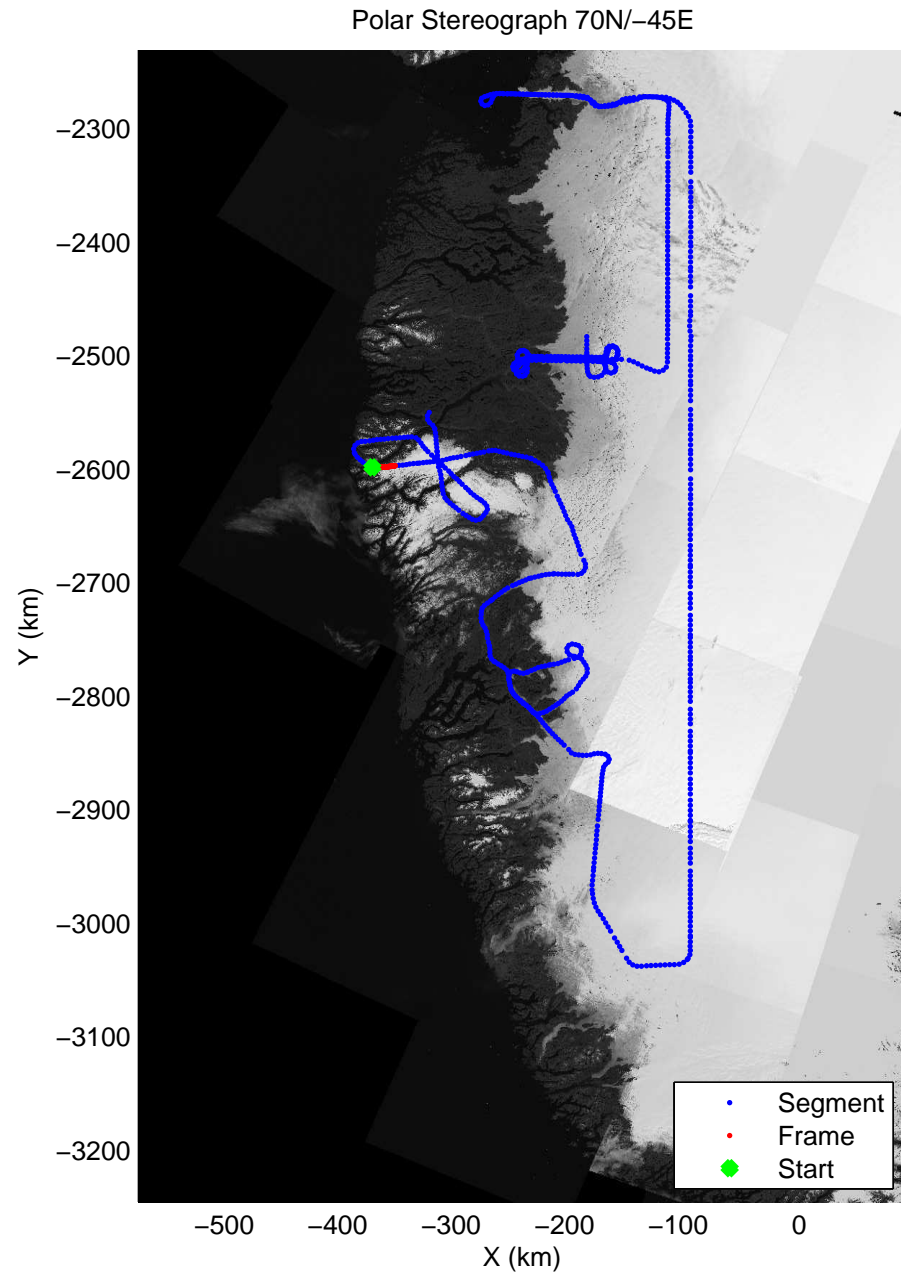

accum 2011_Greenland_P3: "SW Mop-Up" 20110408_01_014: 11:11:48.8 to 11:14:32.8 GPS






accum 2011_Greenland_P3: "SW Mop-Up" 20110408_01_015: 11:14:33.0 to 11:17:29.5 GPS




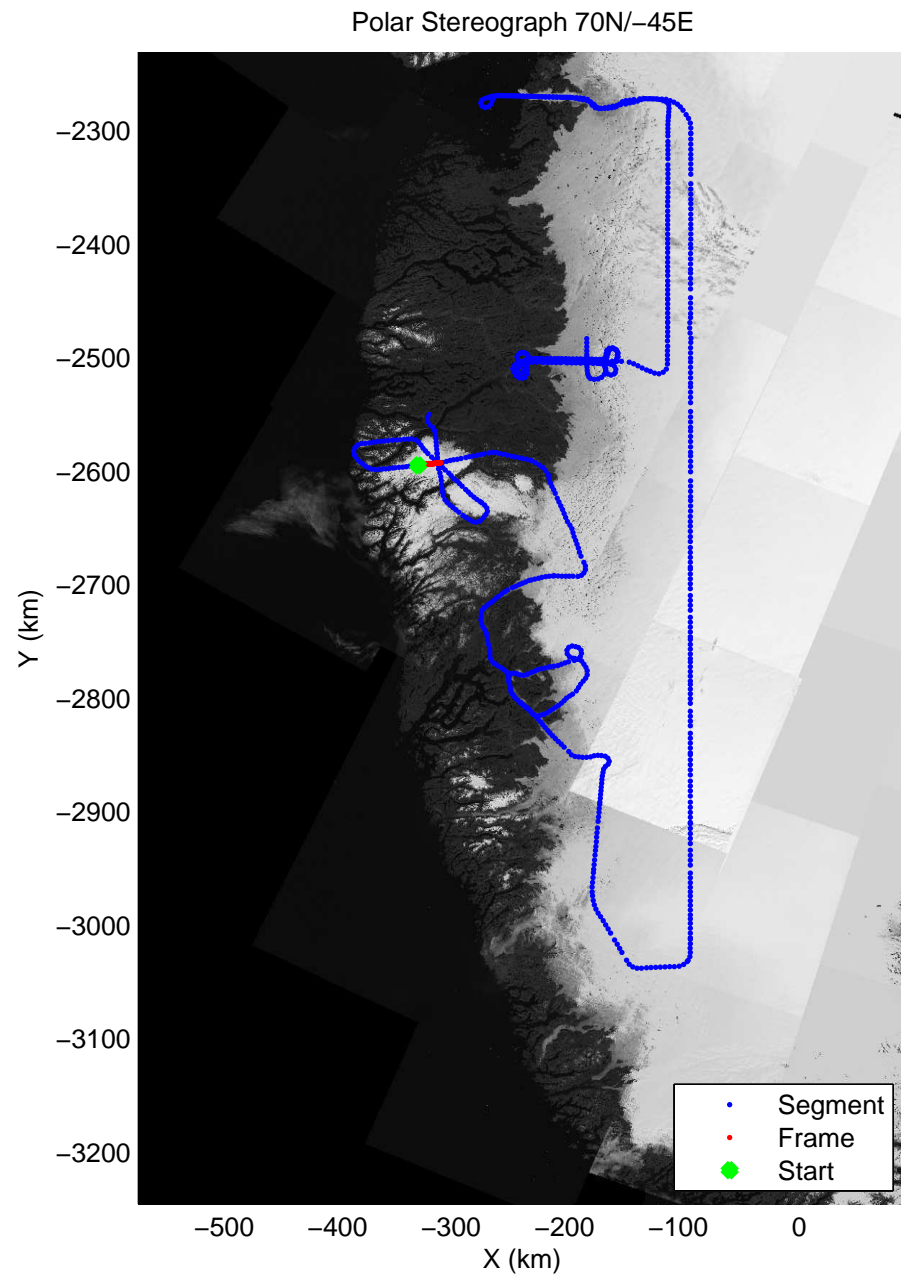
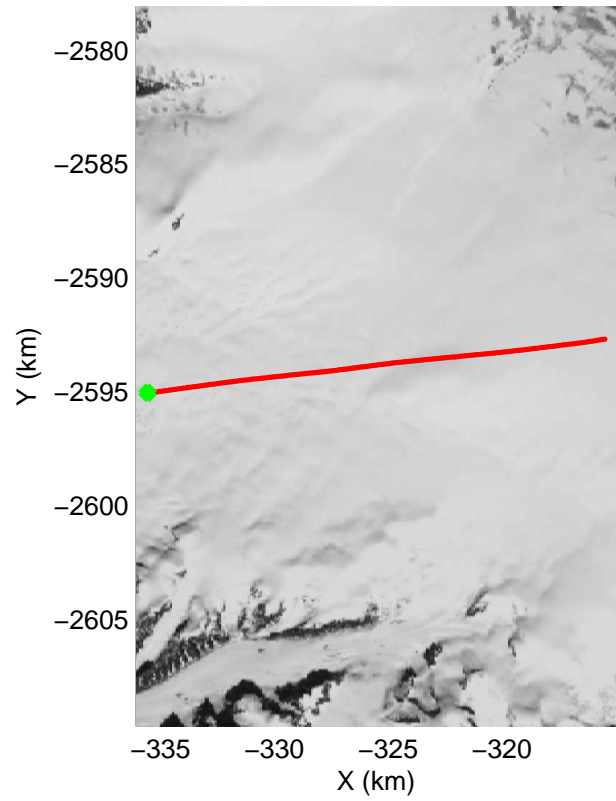


accum 2011_Greenland_P3: "SW Mop-Up" 20110408_01_016: 11:17:29.7 to 11:20:24.5 GPS




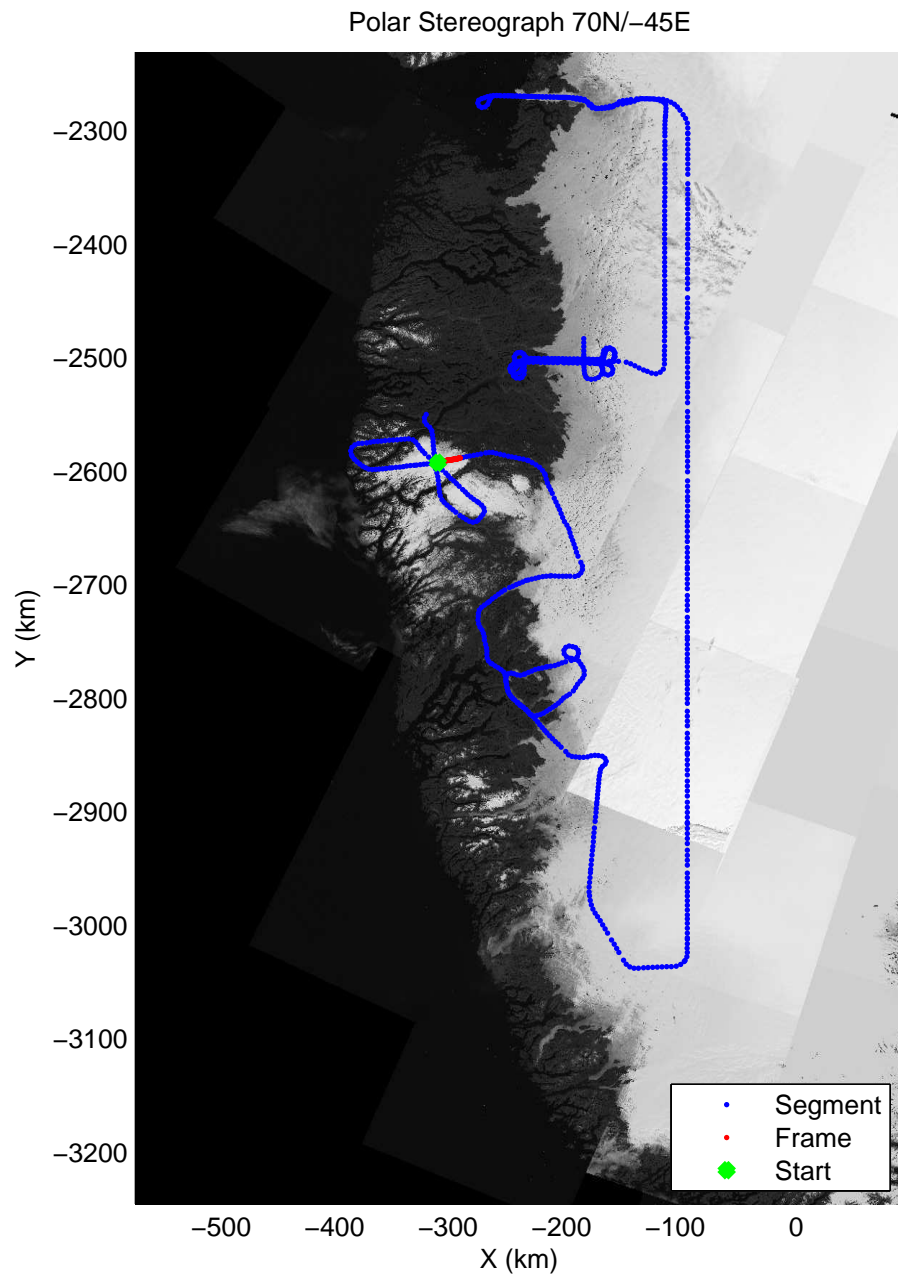
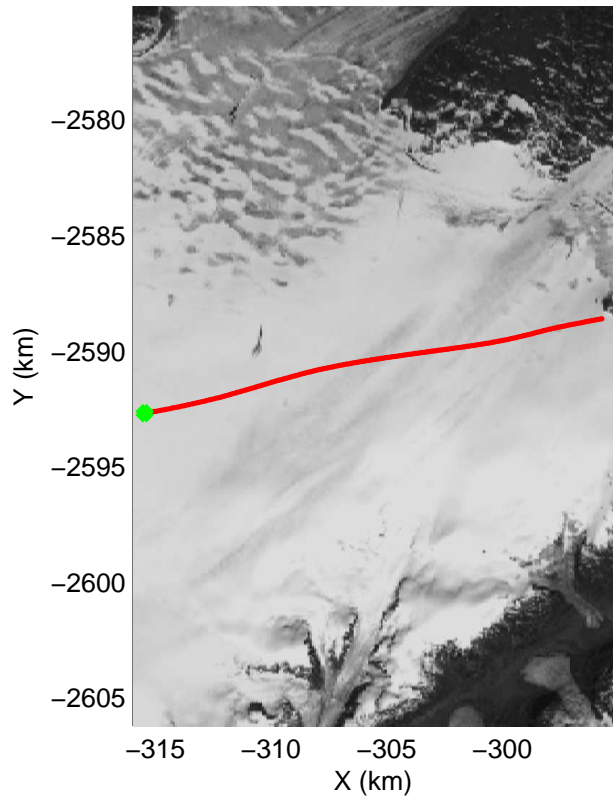
accum 2011_Greenland_P3: "SW Mop-Up" 20110408_01_017: 11:20:24.6 to 11:23:14.1 GPS






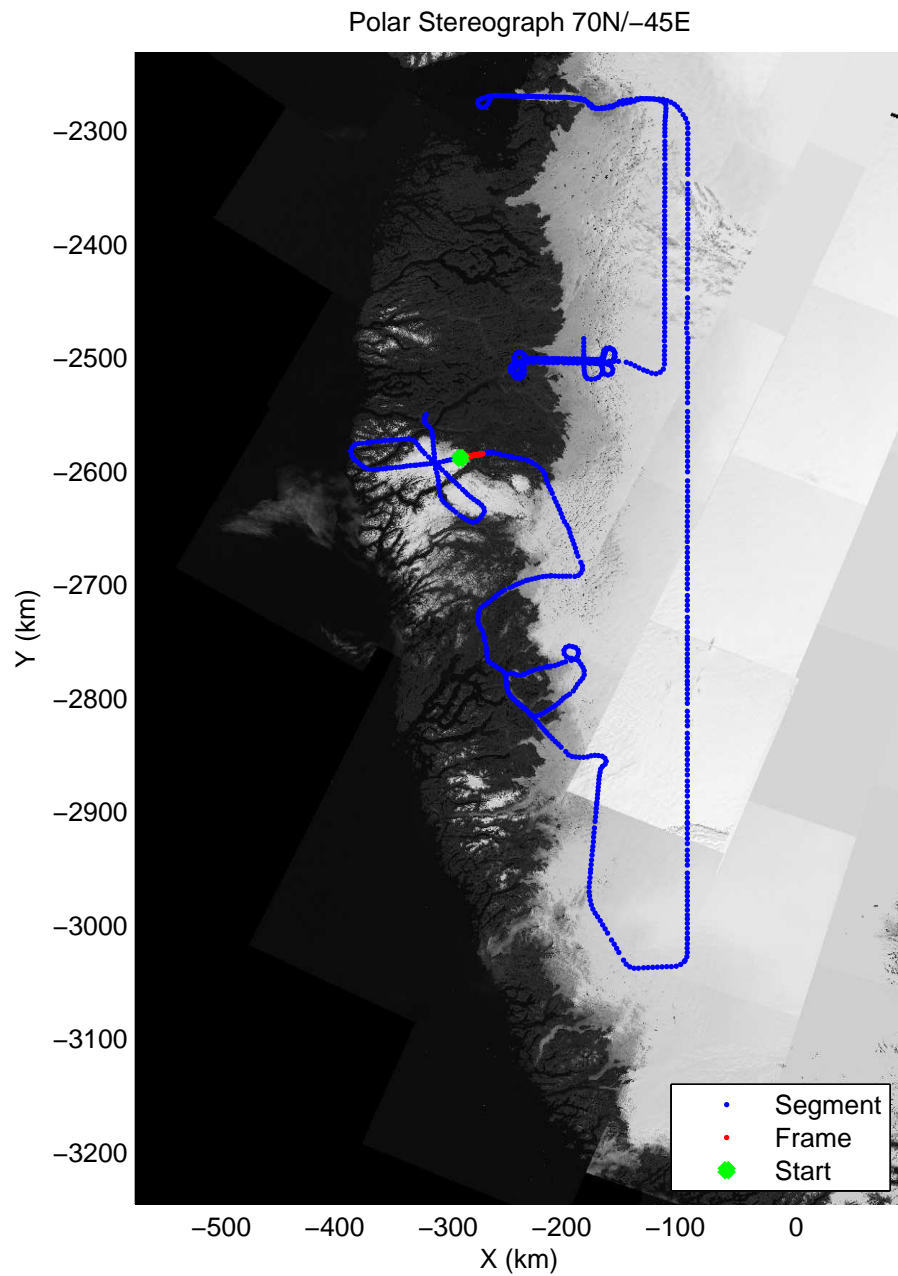

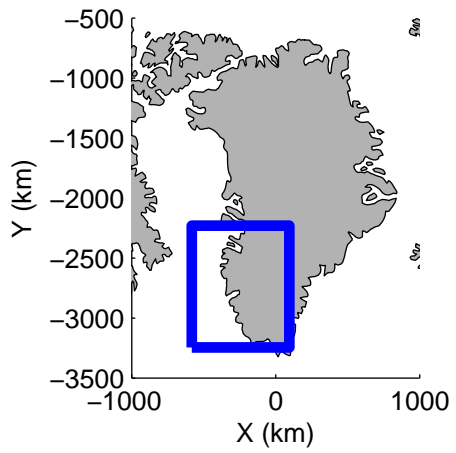
accum 2011_Greenland_P3: "SW Mop-Up" 20110408_01_018: 11:23:14.3 to 11:26:07.1 GPS






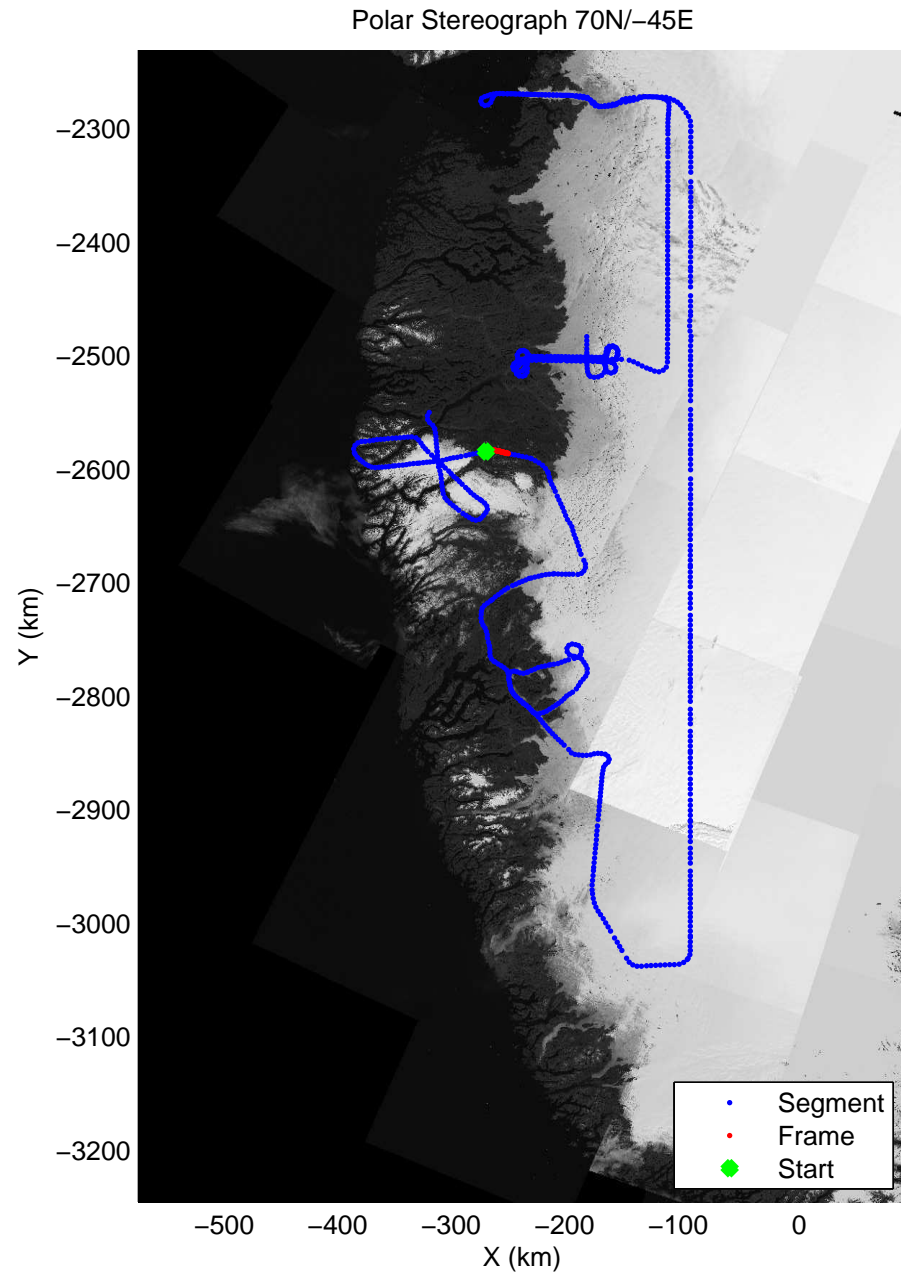

accum 2011_Greenland_P3: "SW Mop-Up" 20110408_01_019: 11:26:07.3 to 11:28:51.8 GPS






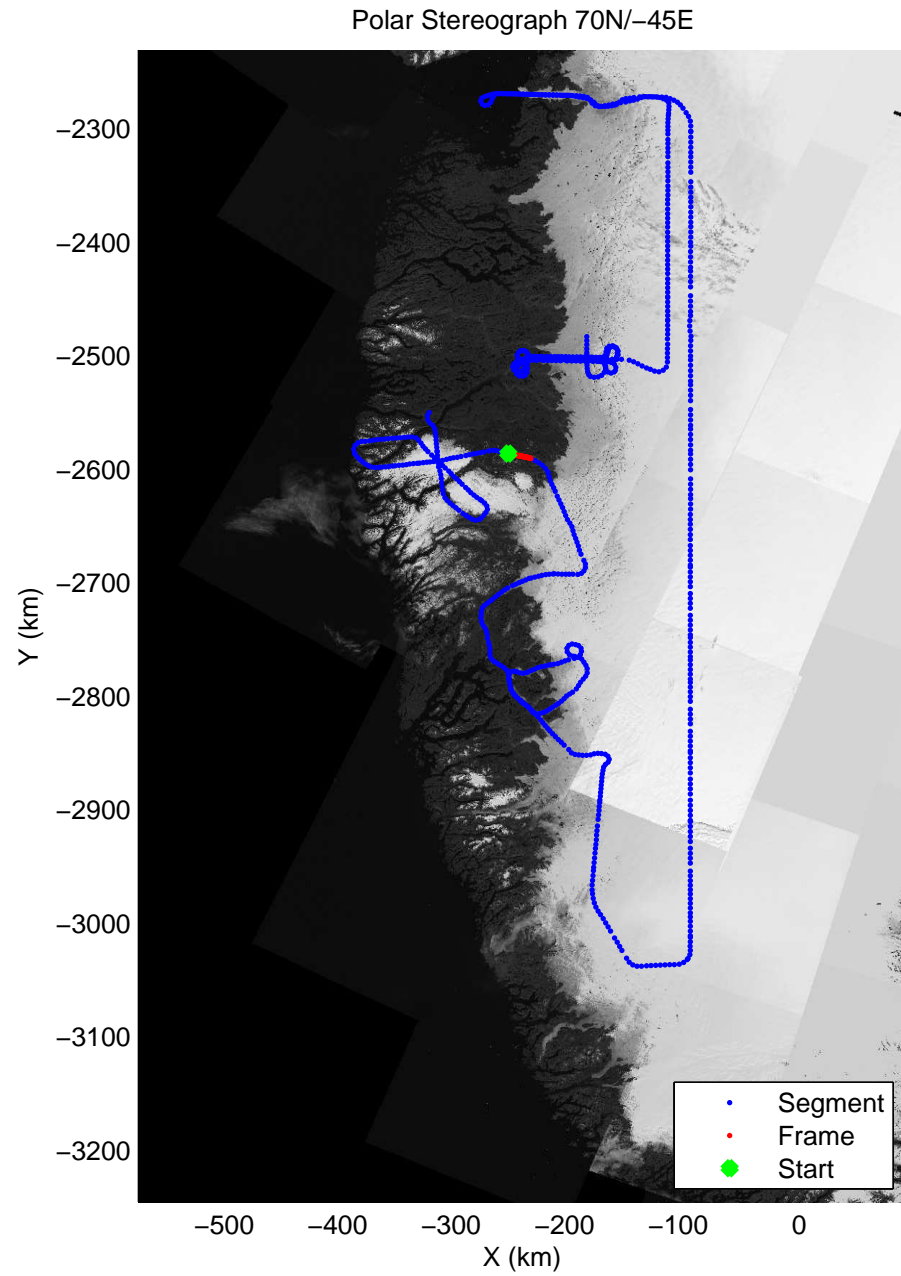

accum 2011_Greenland_P3: "SW Mop-Up" 20110408_01_020: 11:28:52.0 to 11:31:40.7 GPS






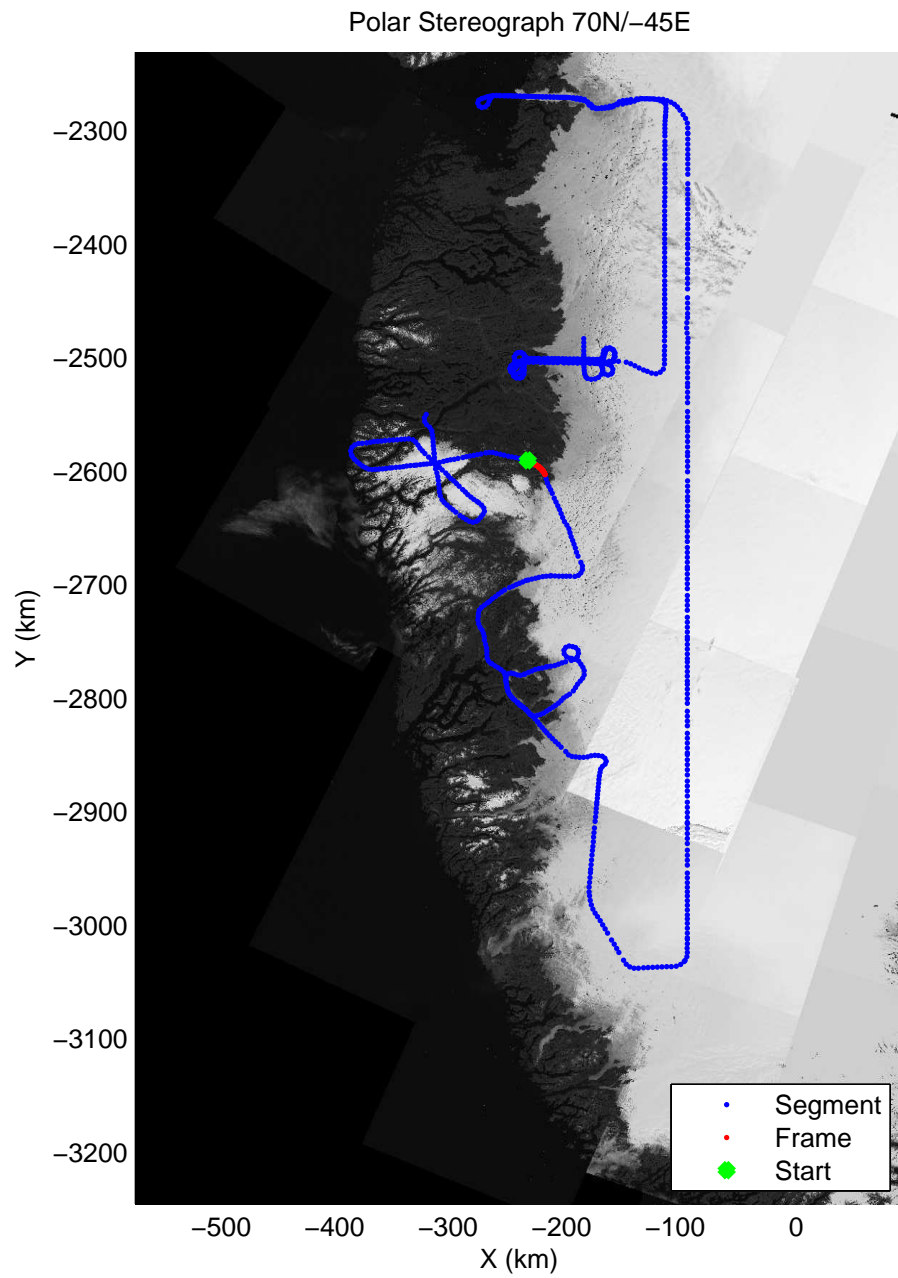
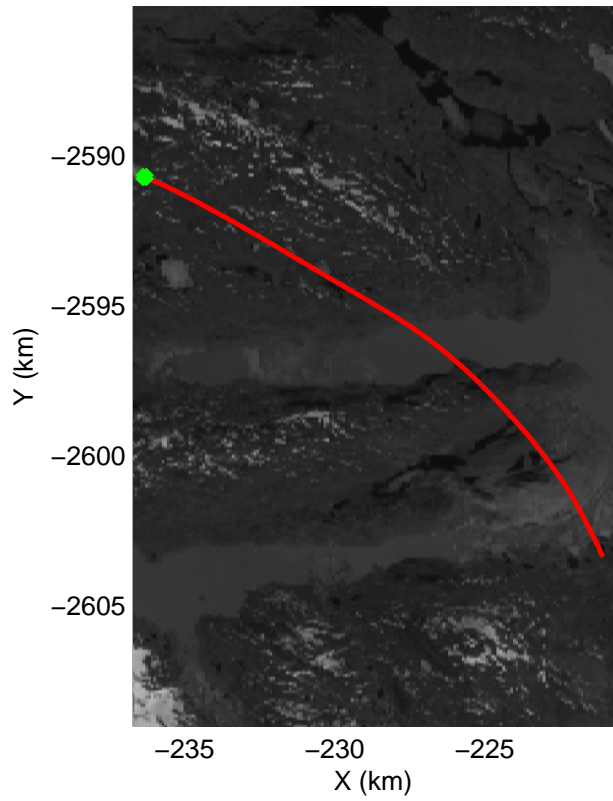
accum 2011_Greenland_P3: "SW Mop-Up" 20110408_01_021: 11:31:40.9 to 11:34:29.5 GPS






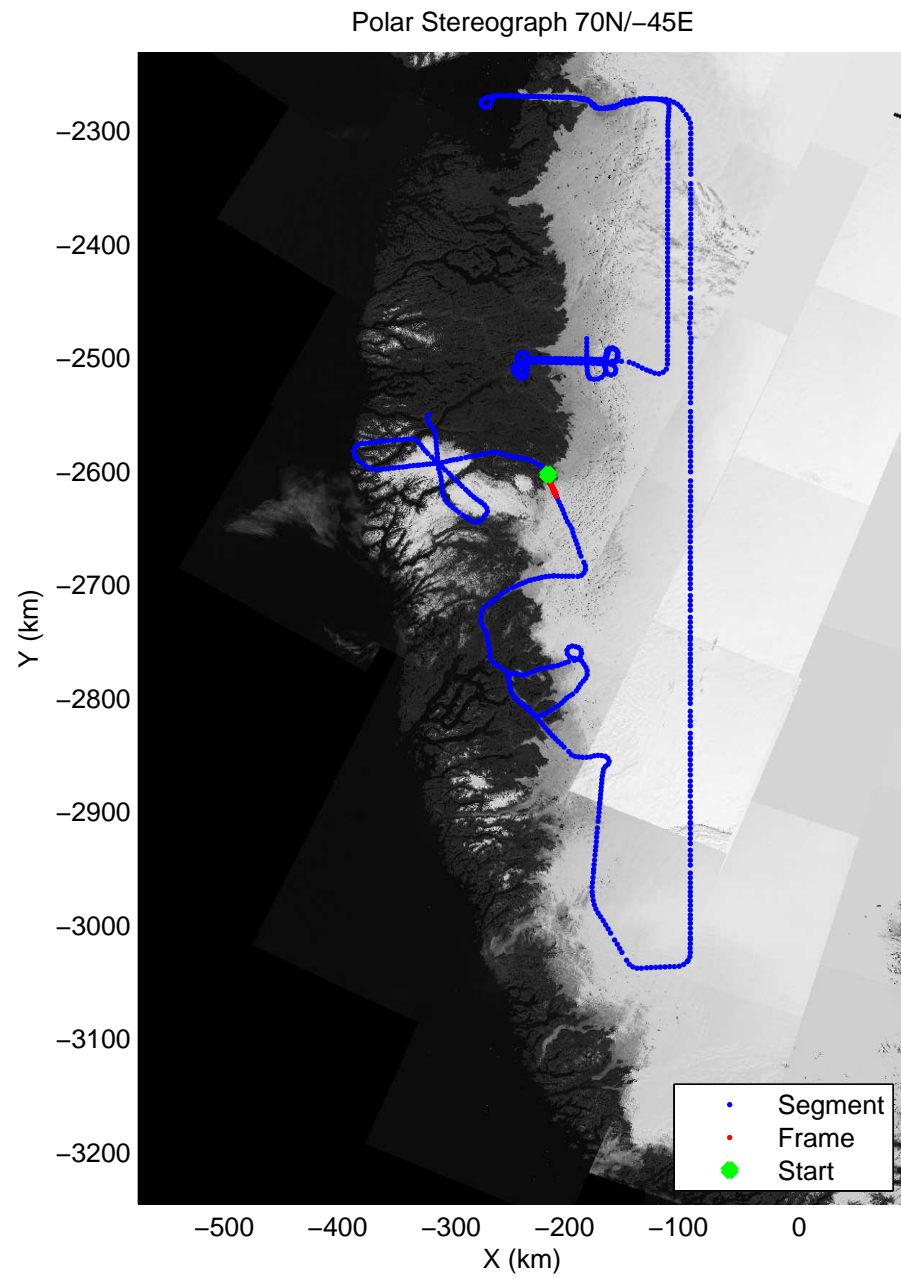

accum 2011_Greenland_P3: "SW Mop-Up" 20110408_01_022: 11:34:29.7 to 11:37:09.9 GPS






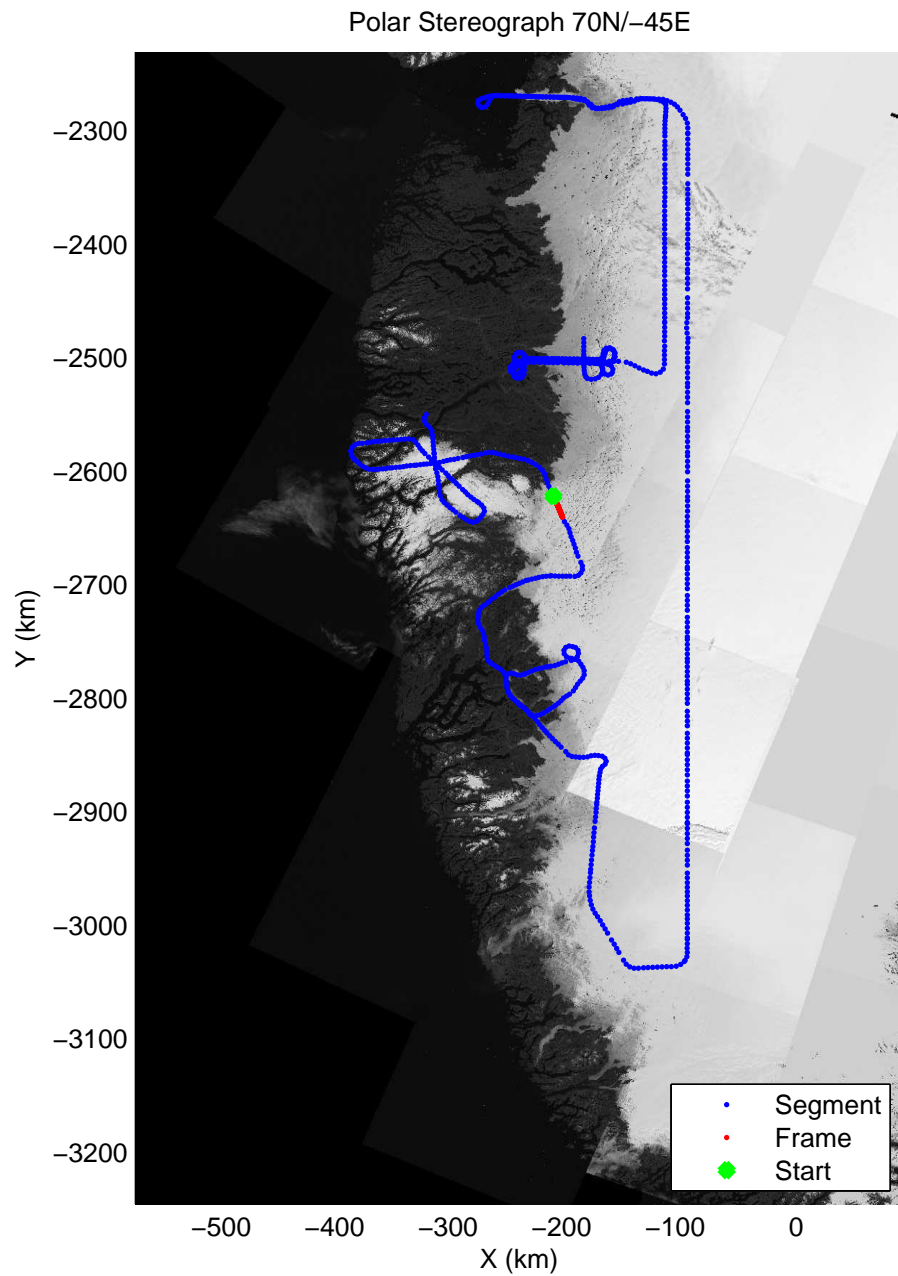

accum 2011_Greenland_P3: "SW Mop-Up" 20110408_01_023: 11:37:10.1 to 11:39:37.9 GPS






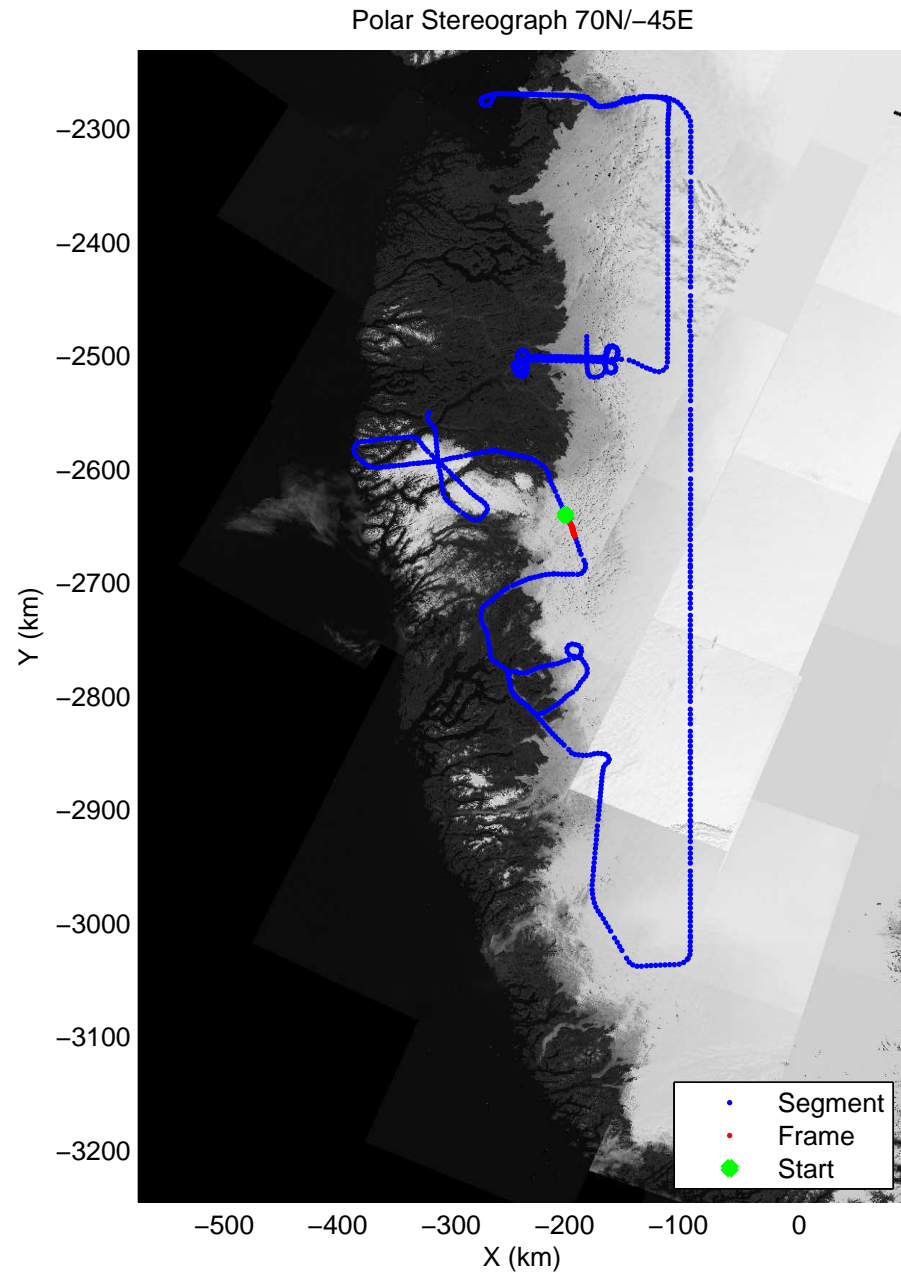
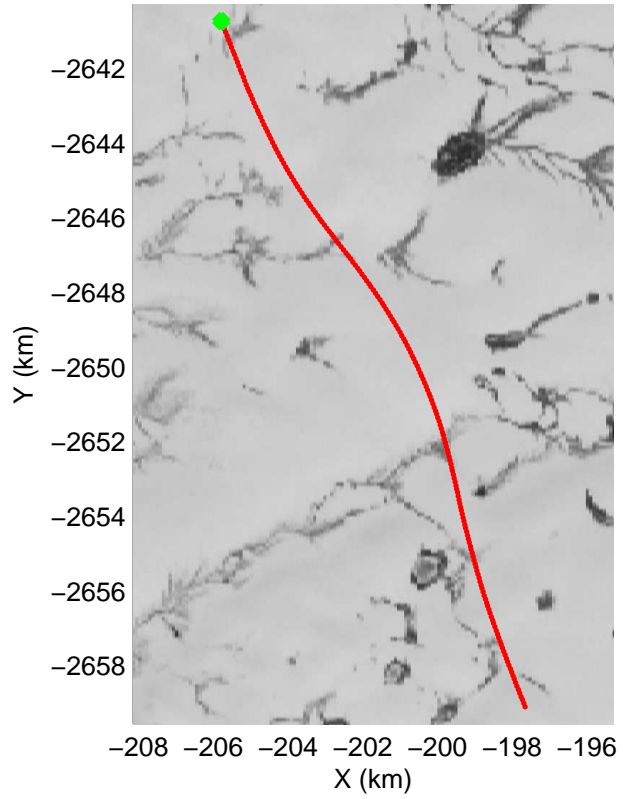
accum 2011_Greenland_P3: "SW Mop-Up" 20110408_01_024: 11:39:38.1 to 11:42:19.3 GPS






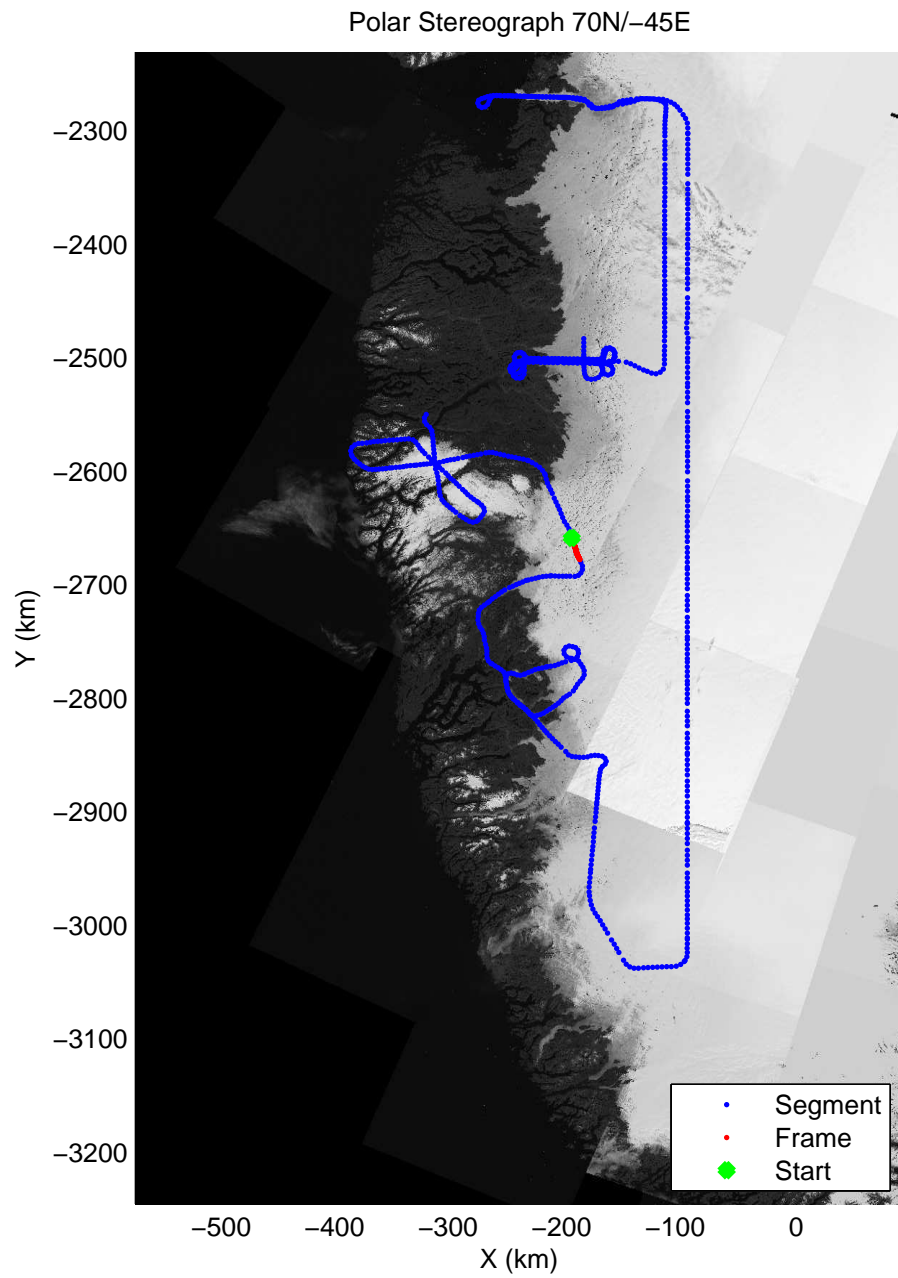

accum 2011_Greenland_P3: "SW Mop-Up" 20110408_01_025: 11:42:19.4 to 11:44:48.1 GPS






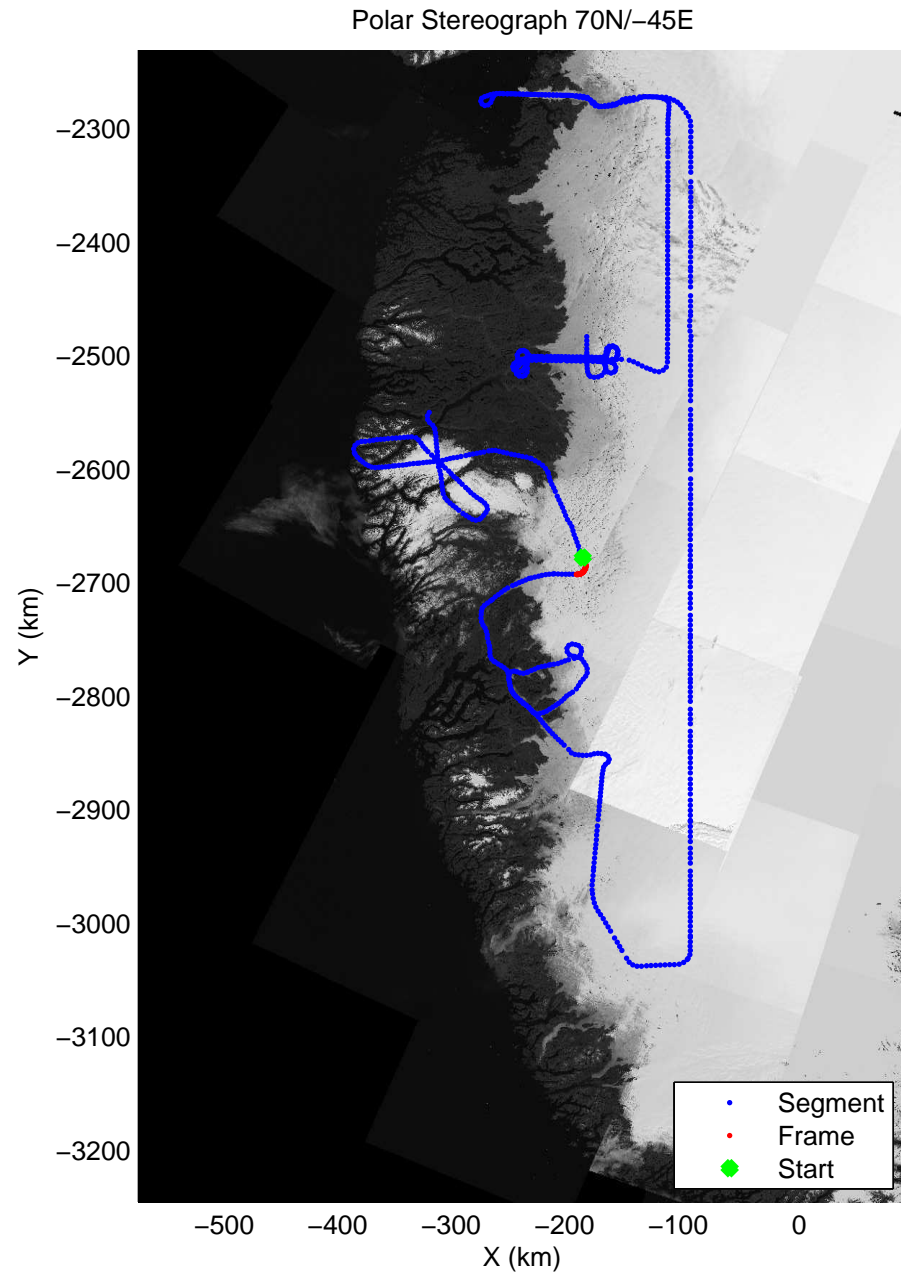

accum 2011_Greenland_P3: "SW Mop-Up" 20110408_01_026: 11:44:48.3 to 11:47:16.4 GPS






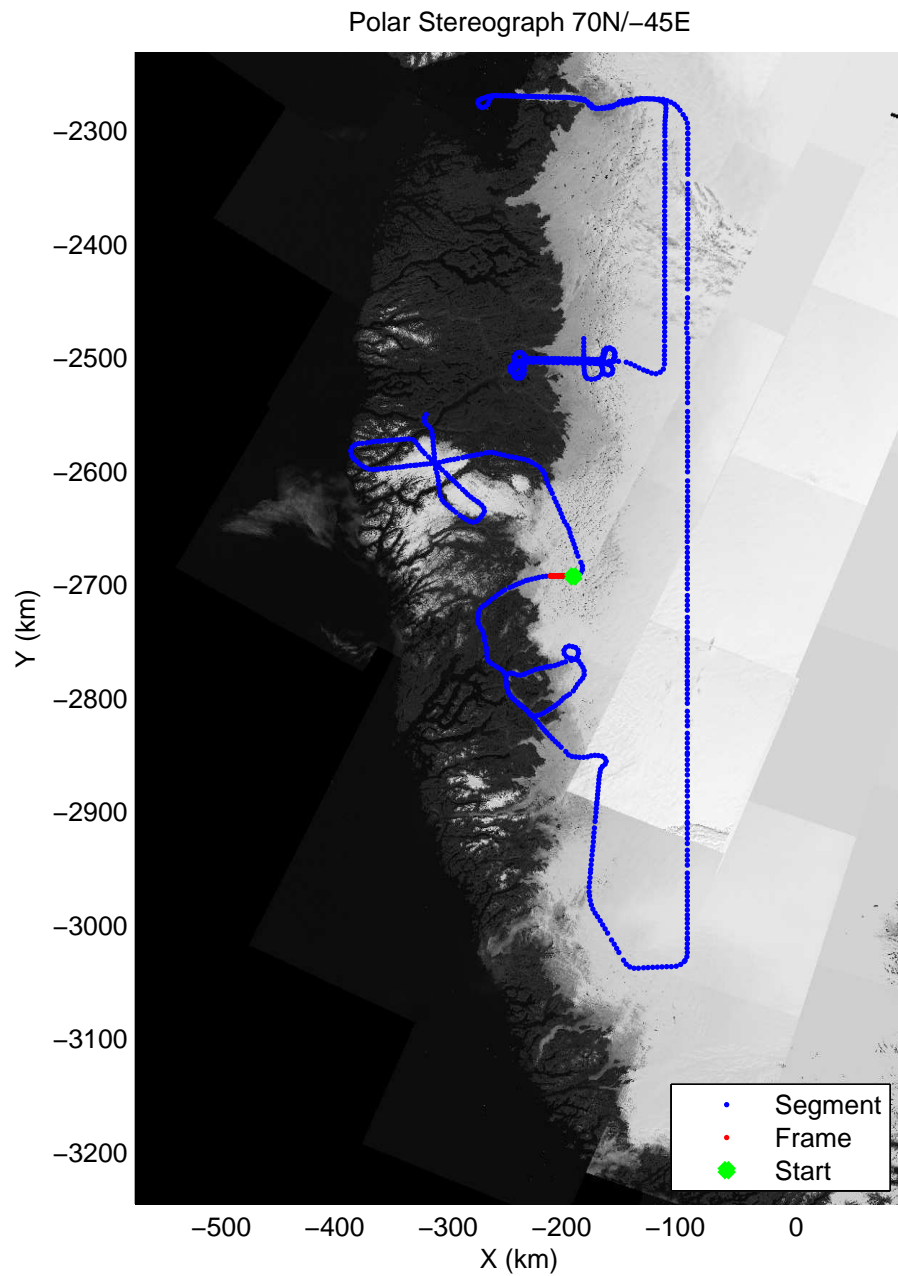

accum 2011_Greenland_P3: "SW Mop-Up" 20110408_01_027: 11:47:16.6 to 11:49:46.4 GPS






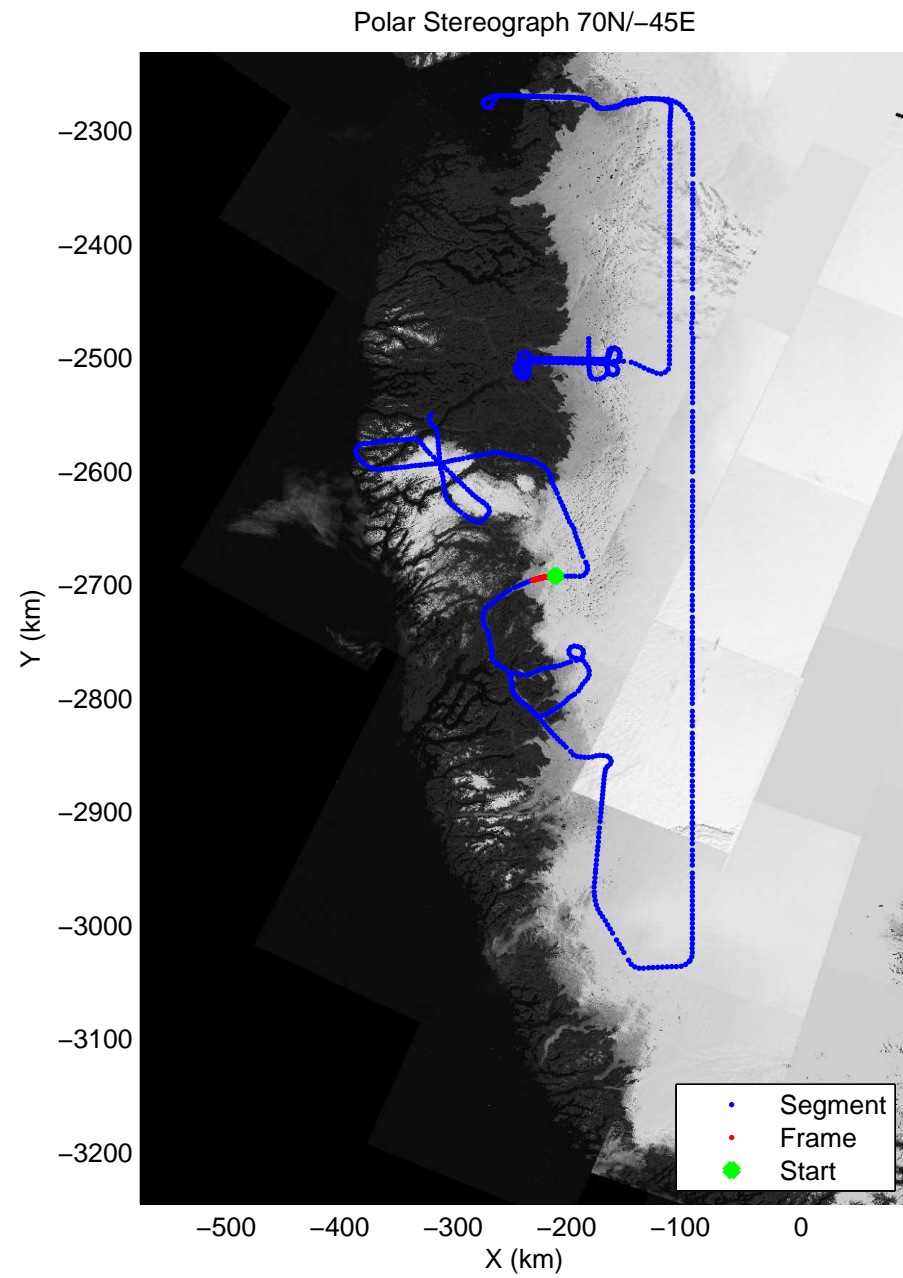

accum 2011_Greenland_P3: "SW Mop-Up" 20110408_01_028: 11:49:46.5 to 11:52:34.2 GPS






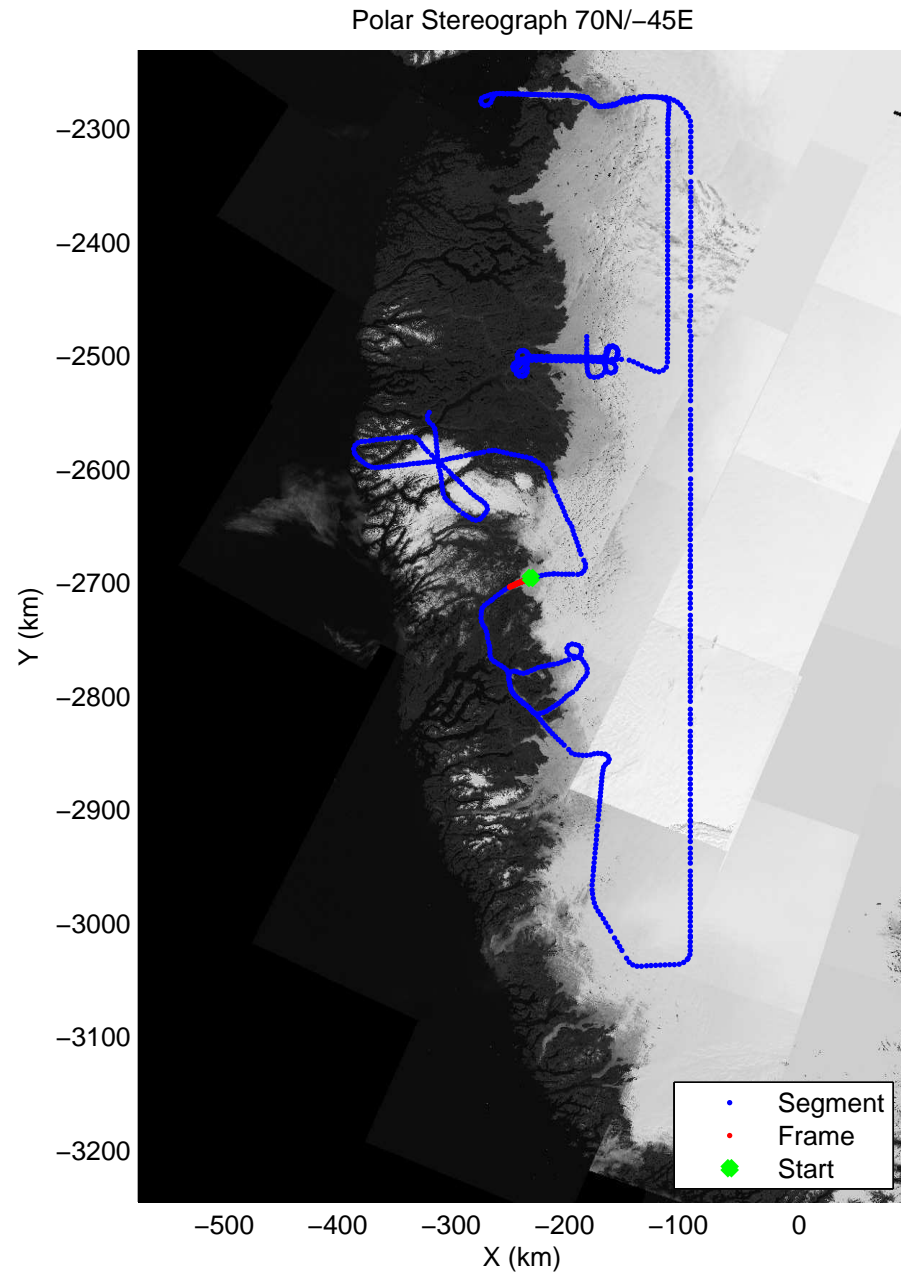
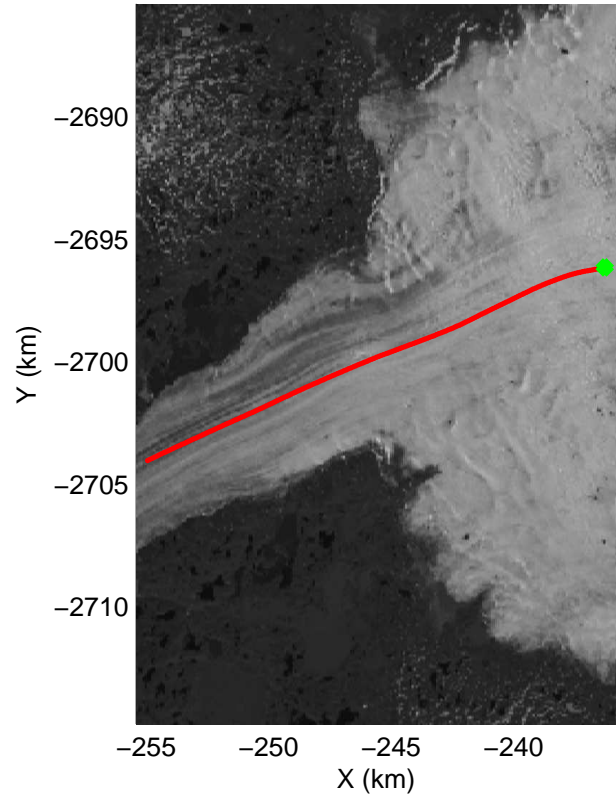
accum 2011_Greenland_P3: "SW Mop-Up" 20110408_01_029: 11:52:34.4 to 11:55:20.3 GPS



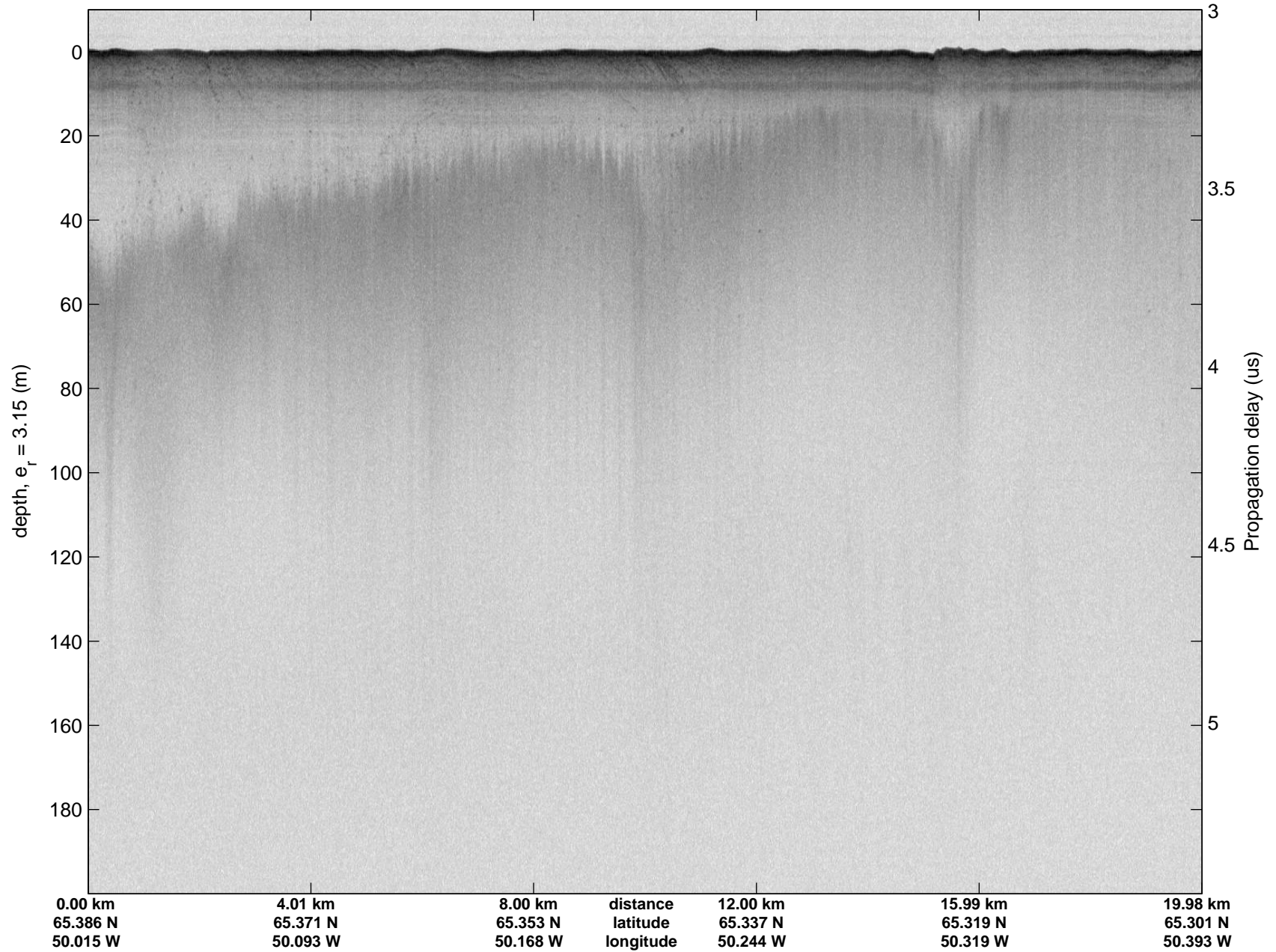


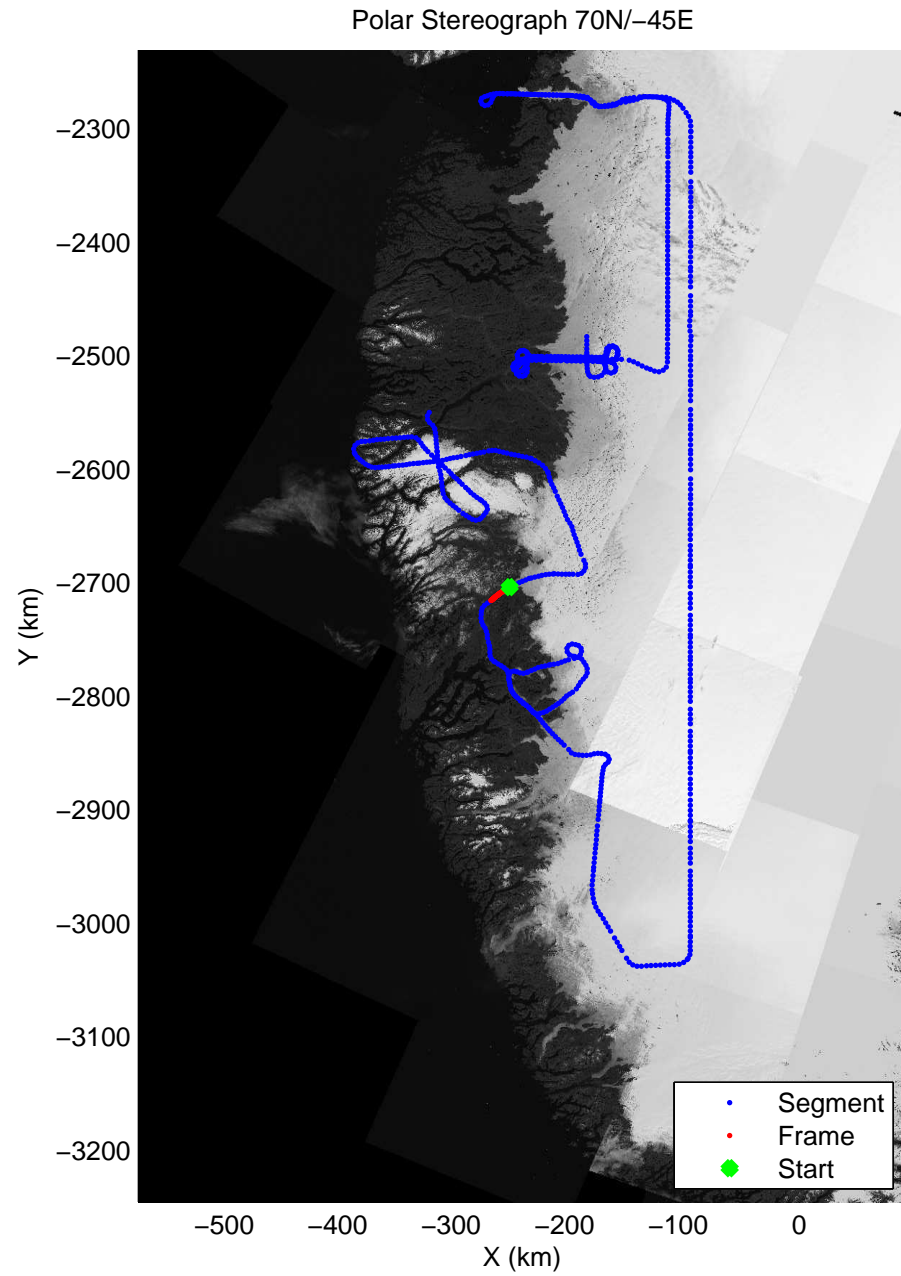

accum 2011_Greenland_P3: "SW Mop-Up" 20110408_01_030: 11:55:20.4 to 11:58:08.5 GPS







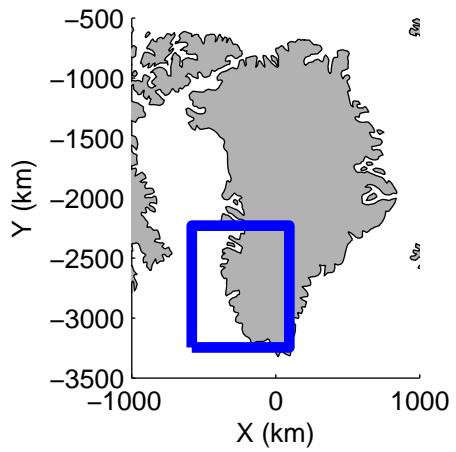
accum 2011_Greenland_P3: "SW Mop-Up" 20110408_01_031: 11:58:08.7 to 12:01:04.4 GPS



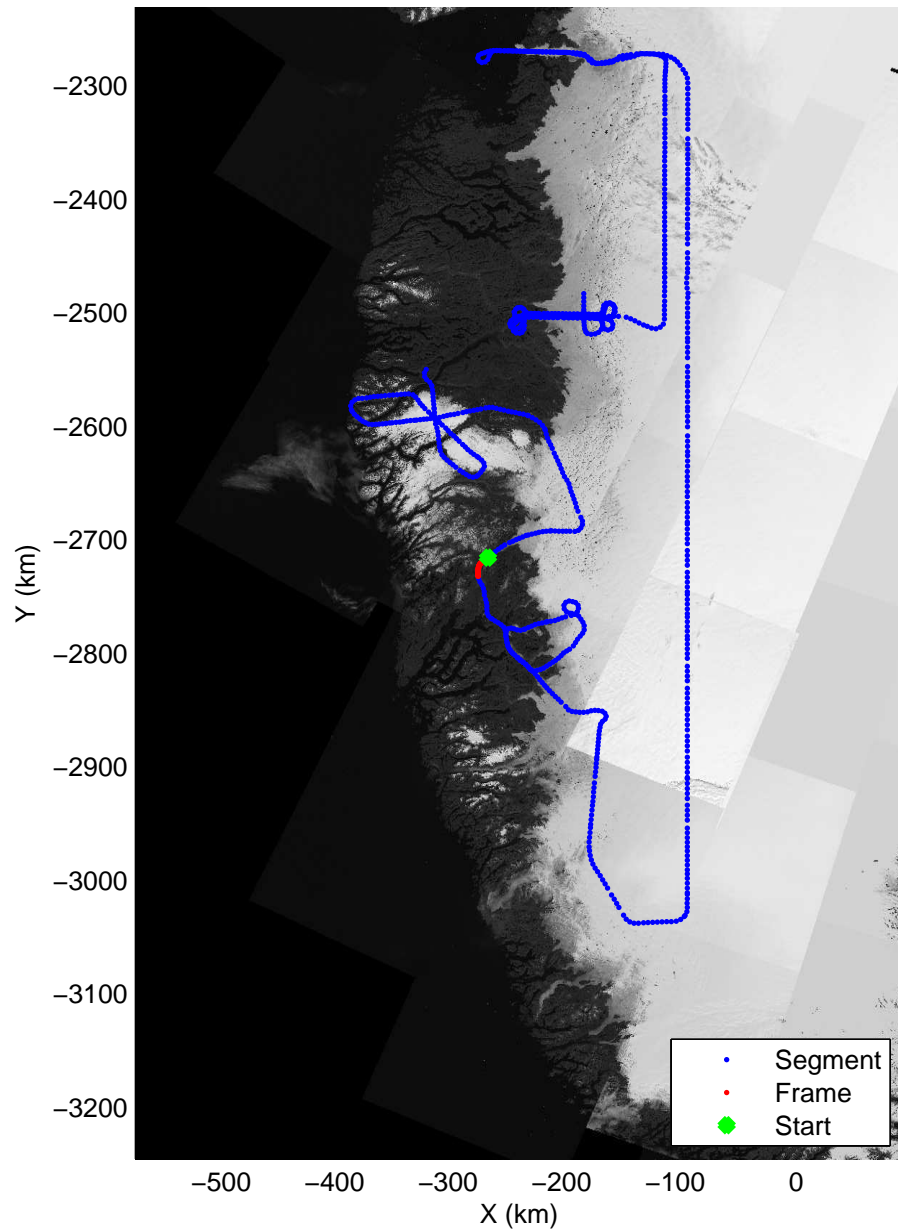


accum 2011_Greenland_P3: "SW Mop-Up" 20110408_01_032: 12:01:04.5 to 12:03:48.8 GPS




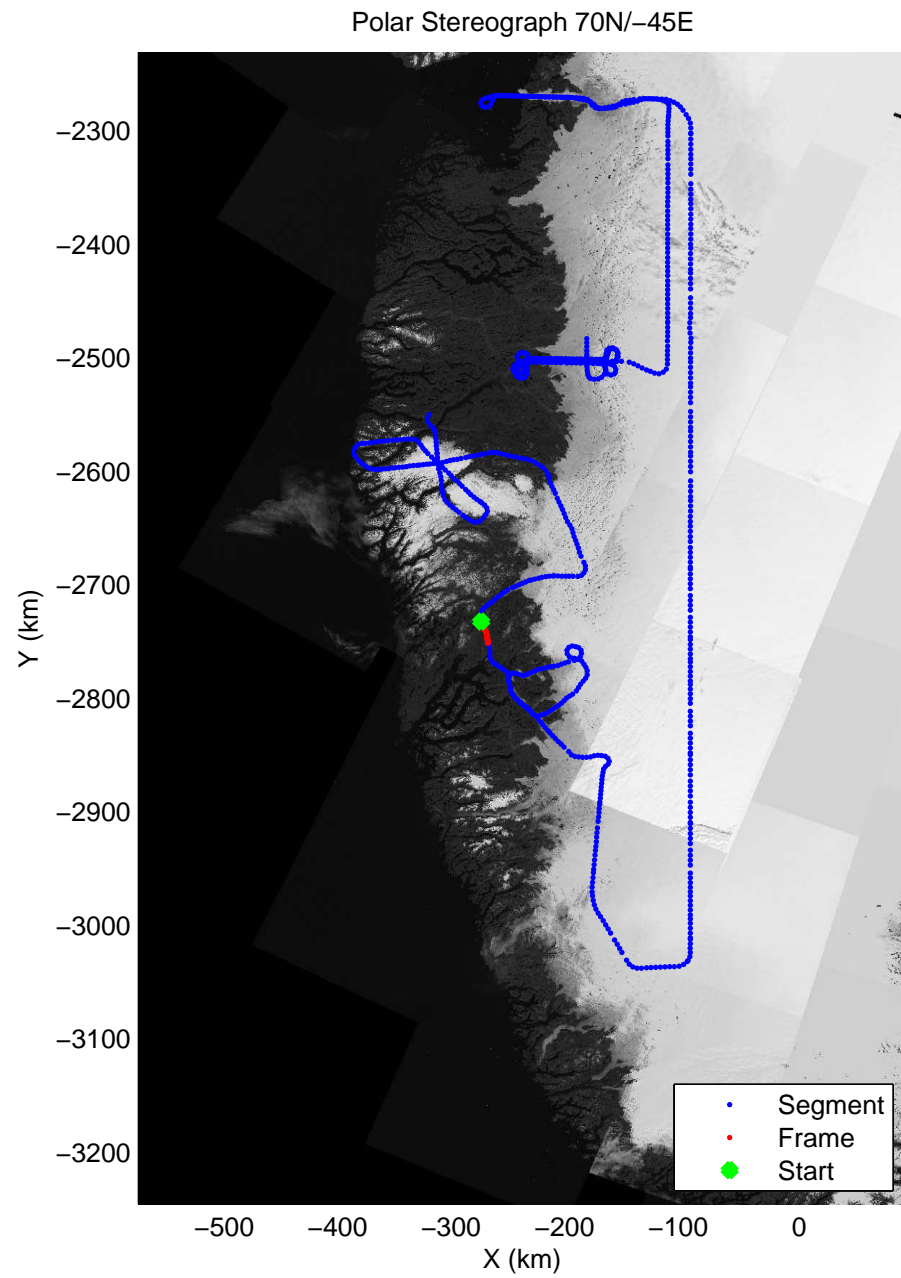



Polar Stereograph 70N/-45E




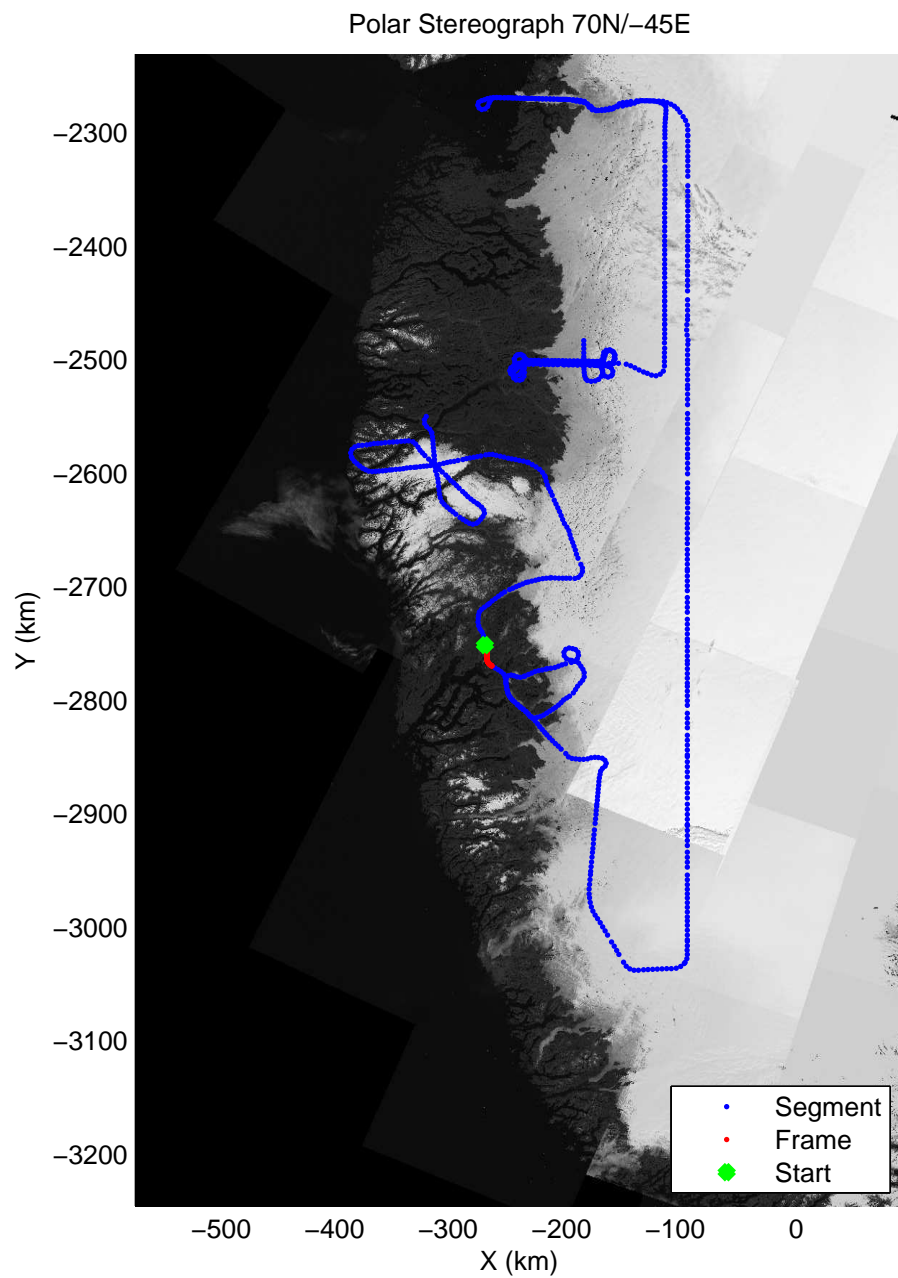

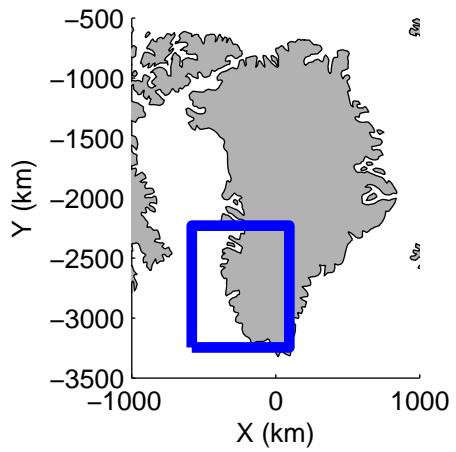
accum 2011_Greenland_P3: "SW Mop-Up" 20110408_01_033: 12:03:49.0 to 12:06:46.9 GPS



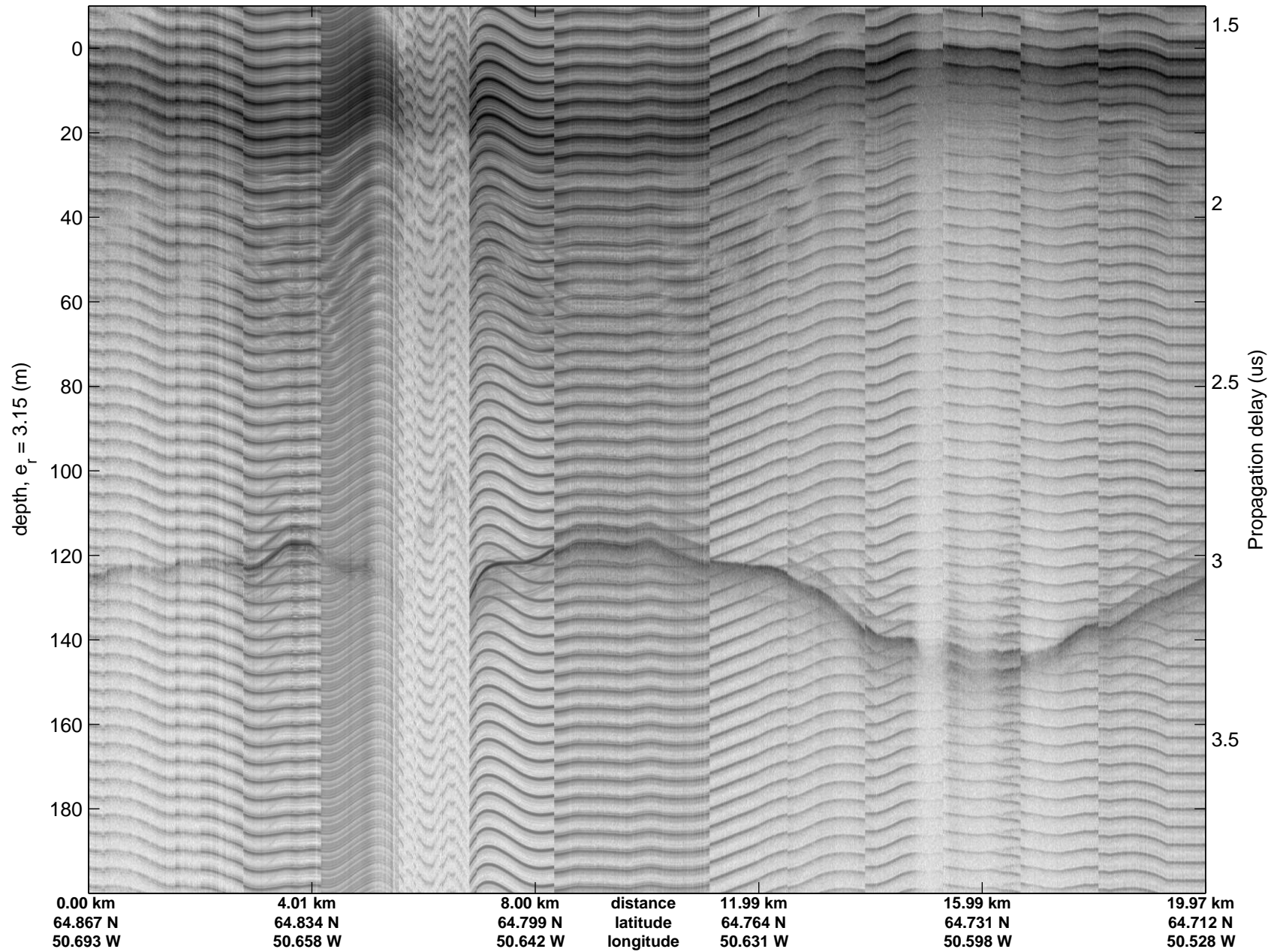


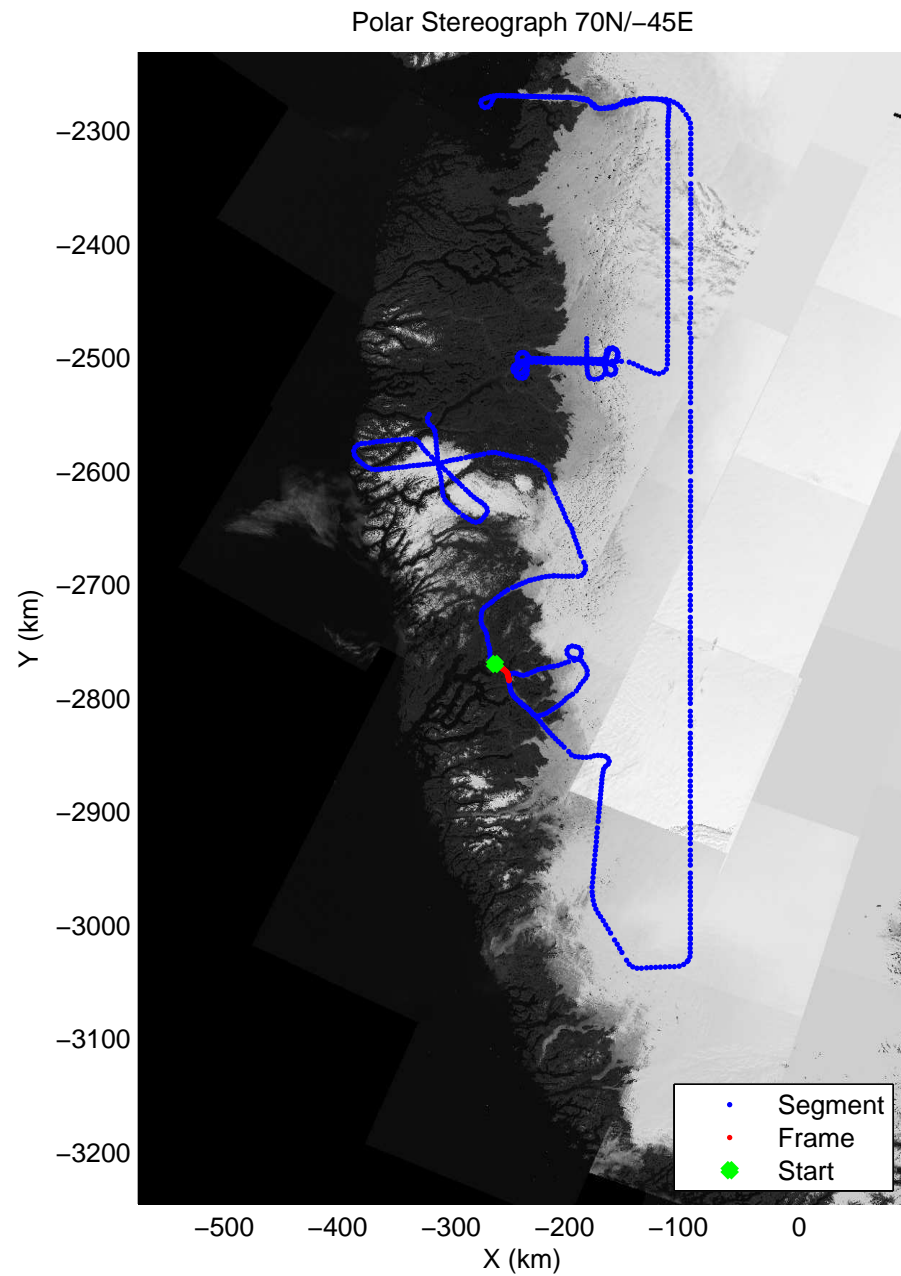

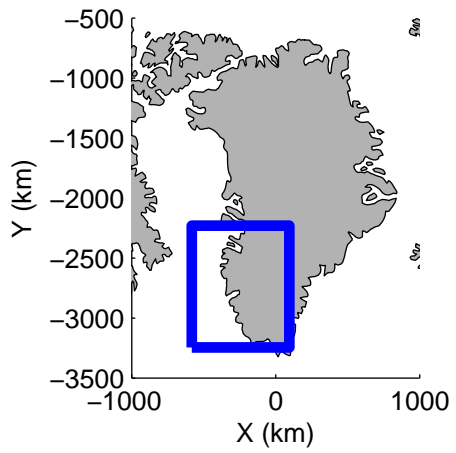
accum 2011_Greenland_P3: "SW Mop-Up" 20110408_01_034: 12:06:47.1 to 12:09:43.7 GPS



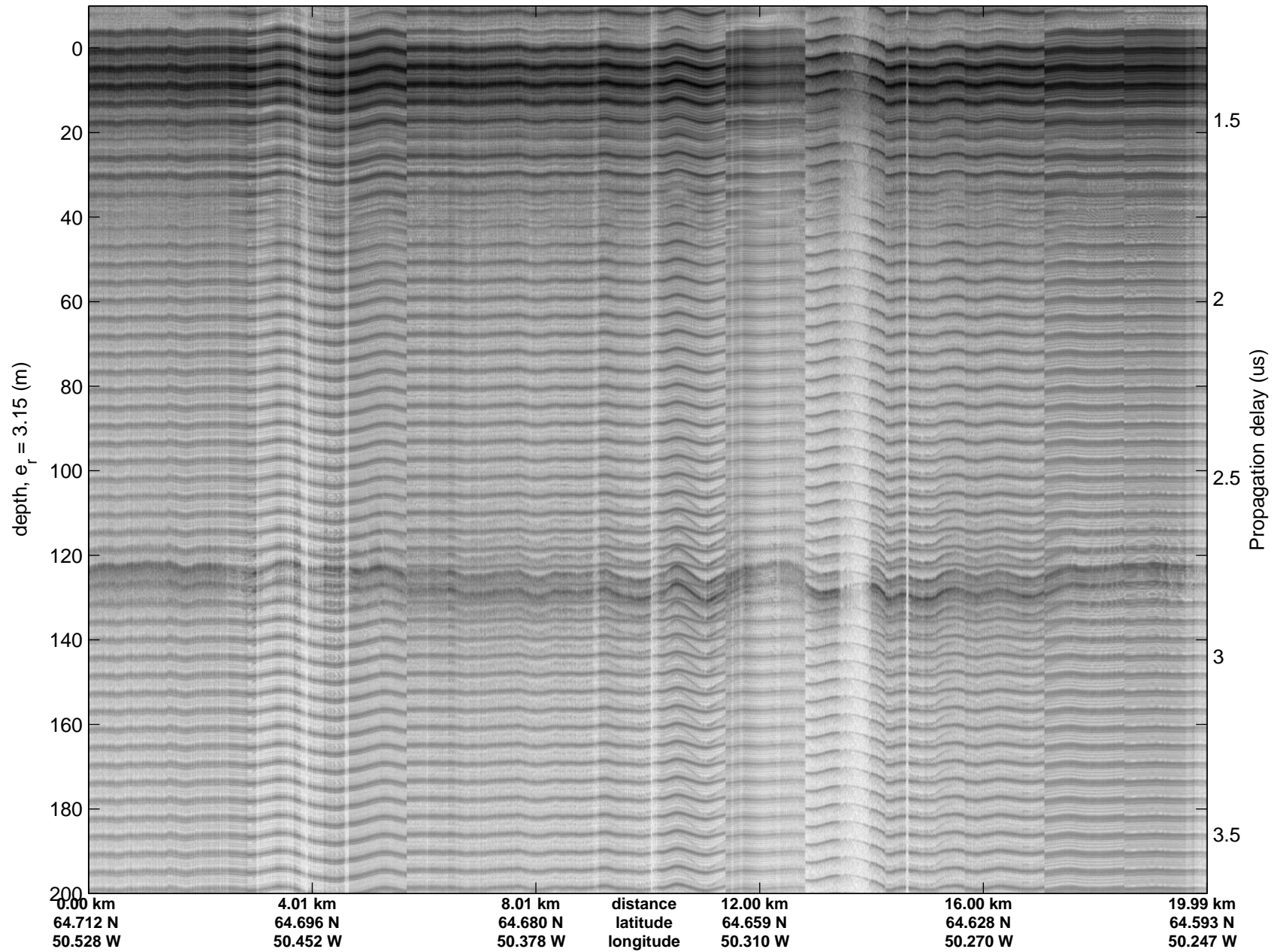


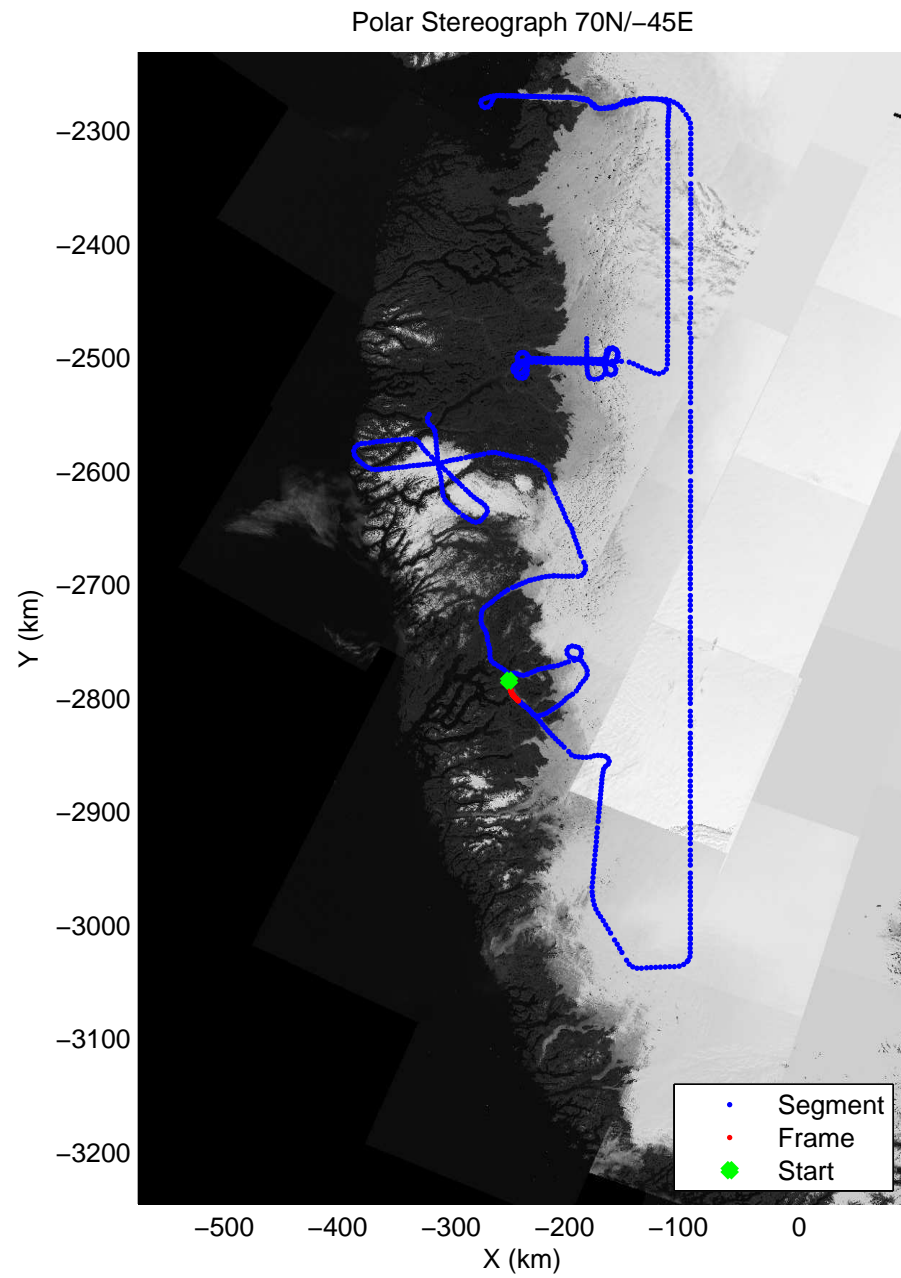
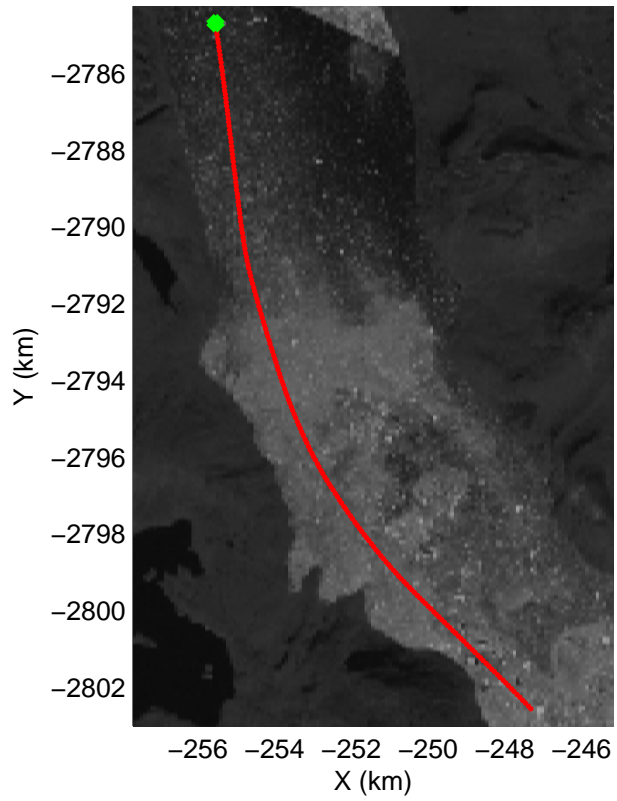
accum 2011_Greenland_P3: "SW Mop-Up" 20110408_01_035: 12:09:43.9 to 12:12:48.0 GPS



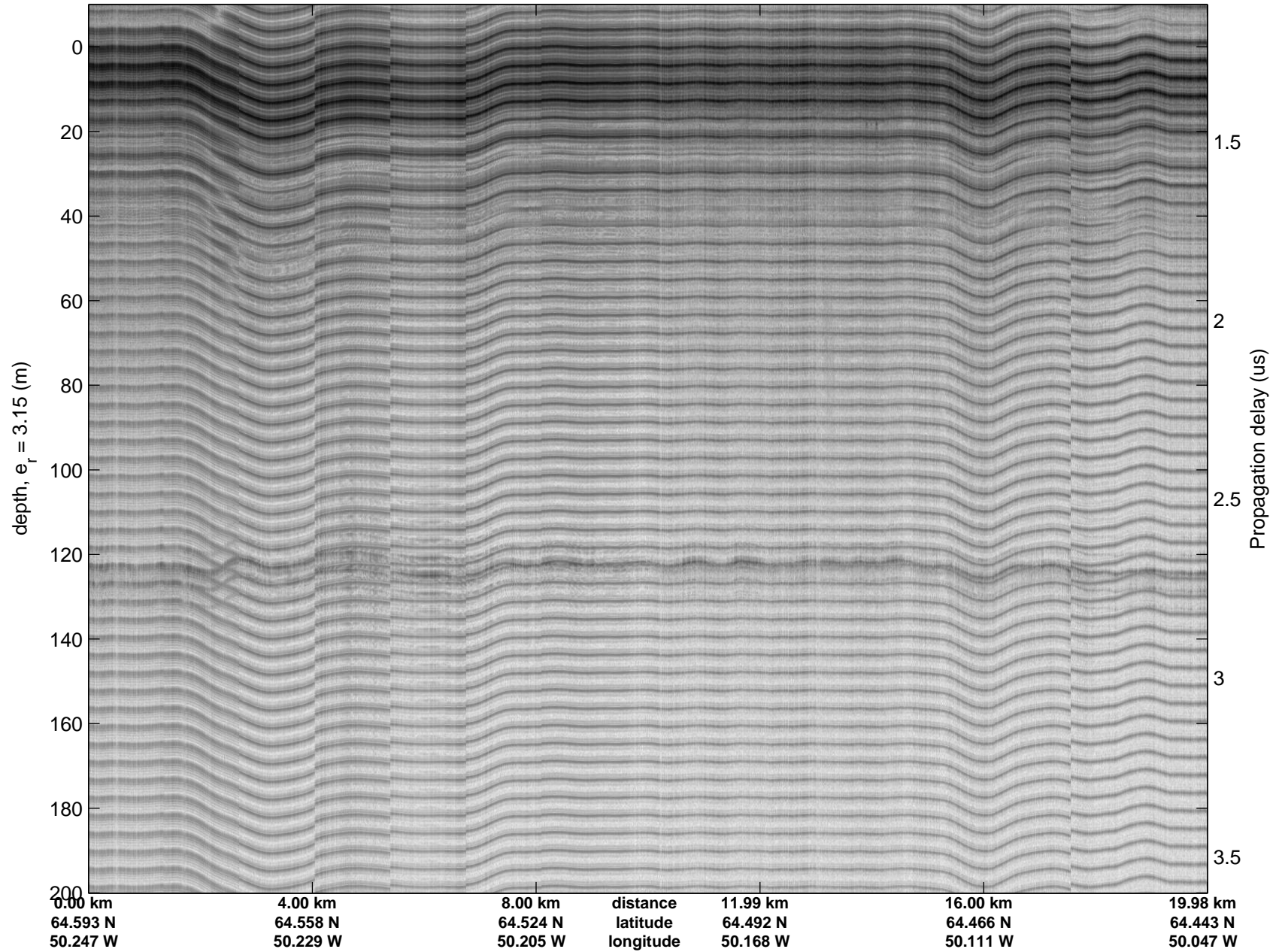


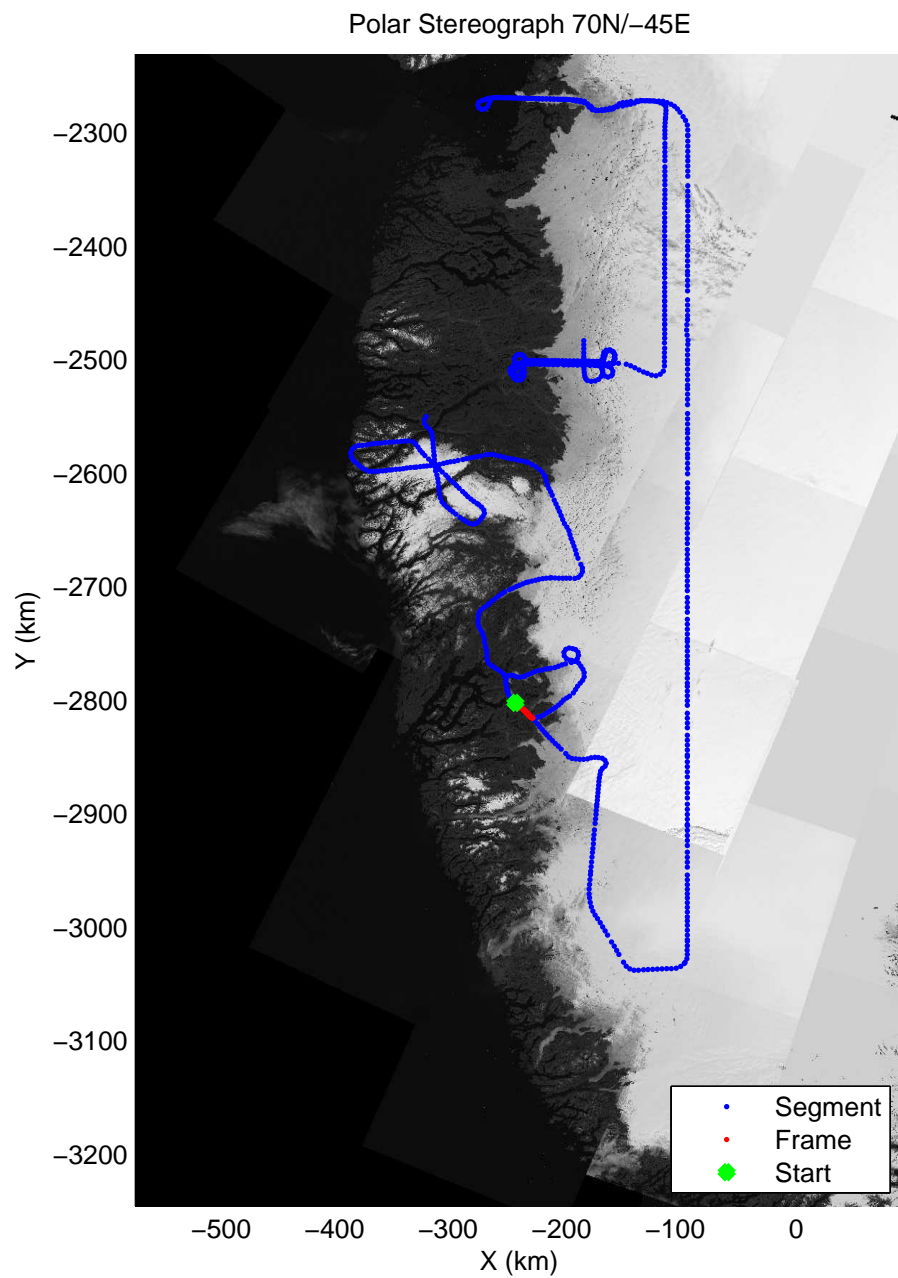

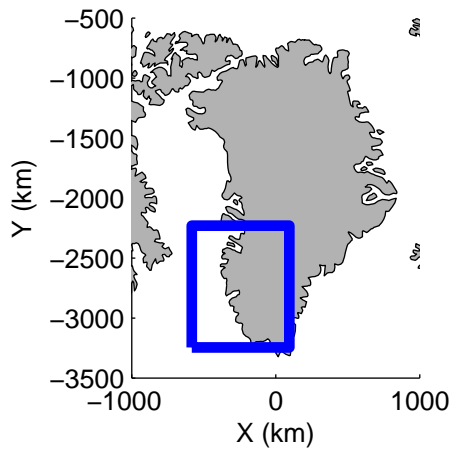
accum 2011_Greenland_P3: "SW Mop-Up" 20110408_01_036: 12:12:48.2 to 12:15:47.9 GPS






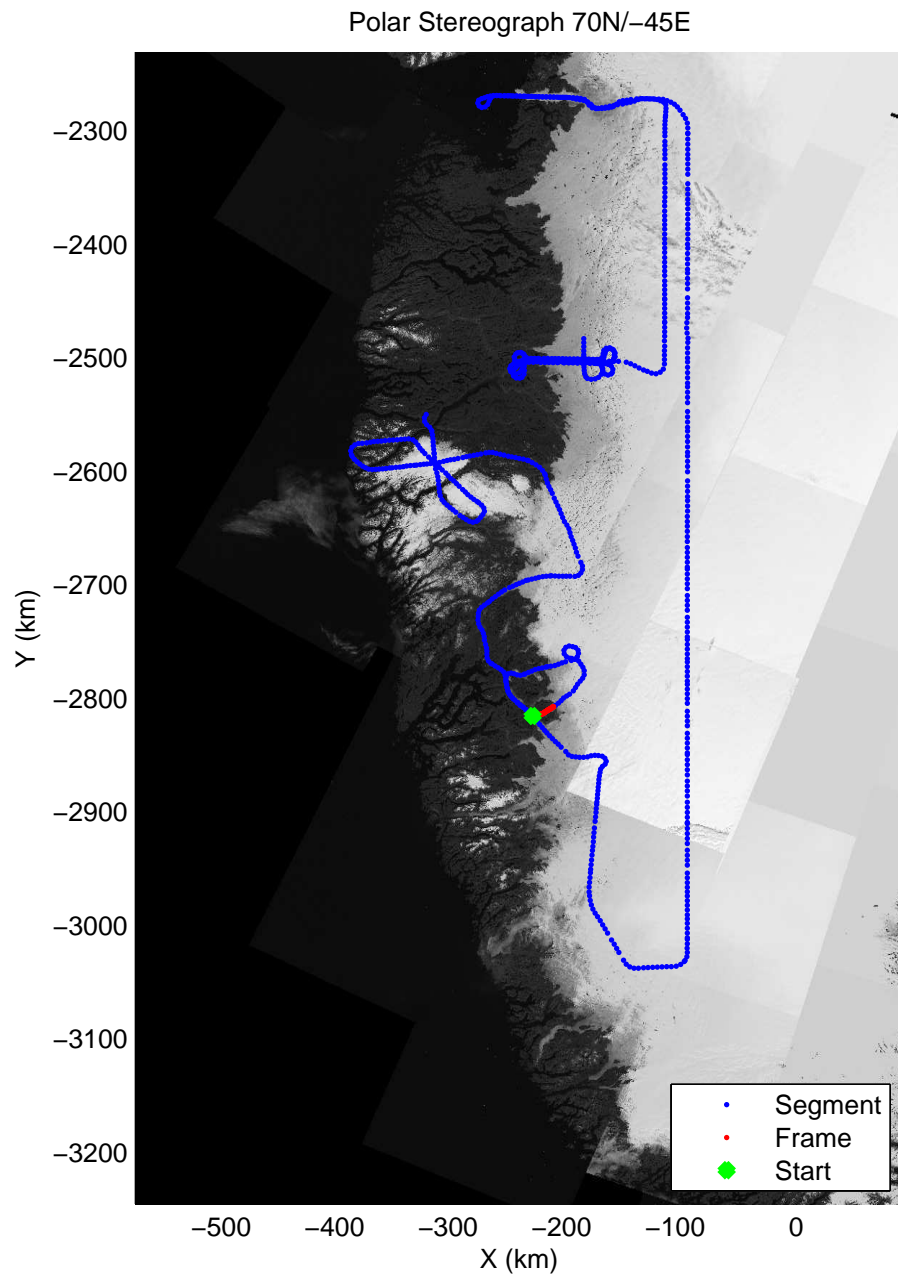

accum 2011_Greenland_P3: "SW Mop-Up" 20110408_01_037: 12:15:48.1 to 12:18:57.7 GPS






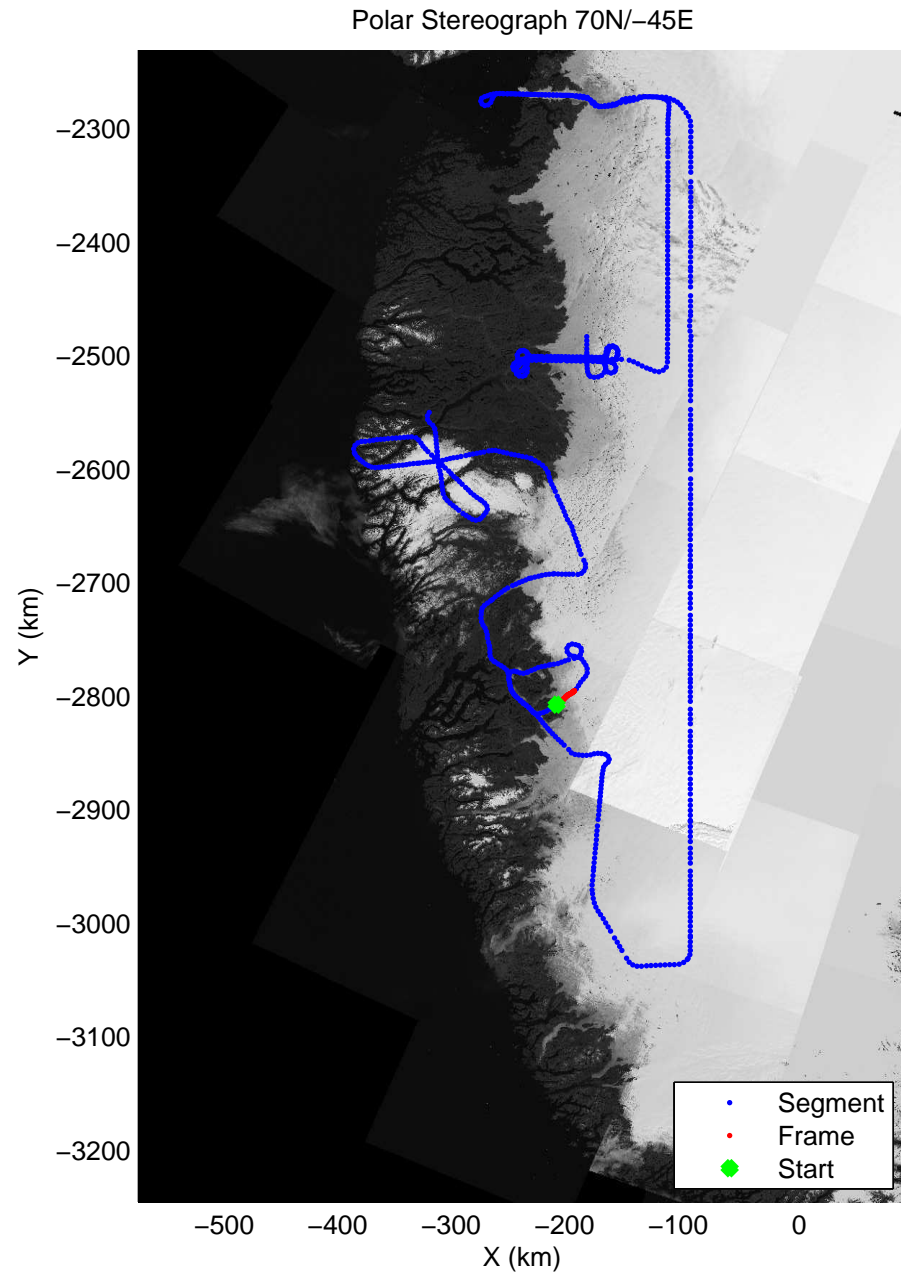
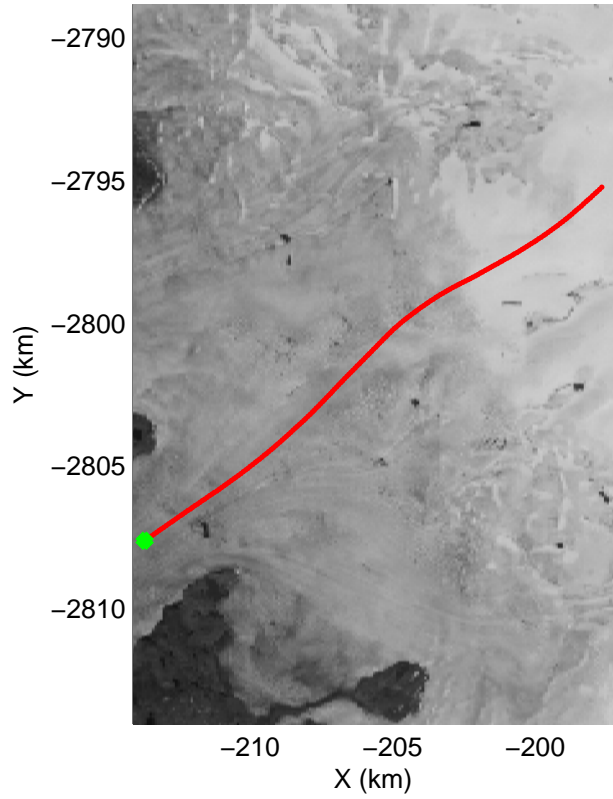
accum 2011_Greenland_P3: "SW Mop-Up" 20110408_01_038: 12:18:57.8 to 12:22:01.6 GPS






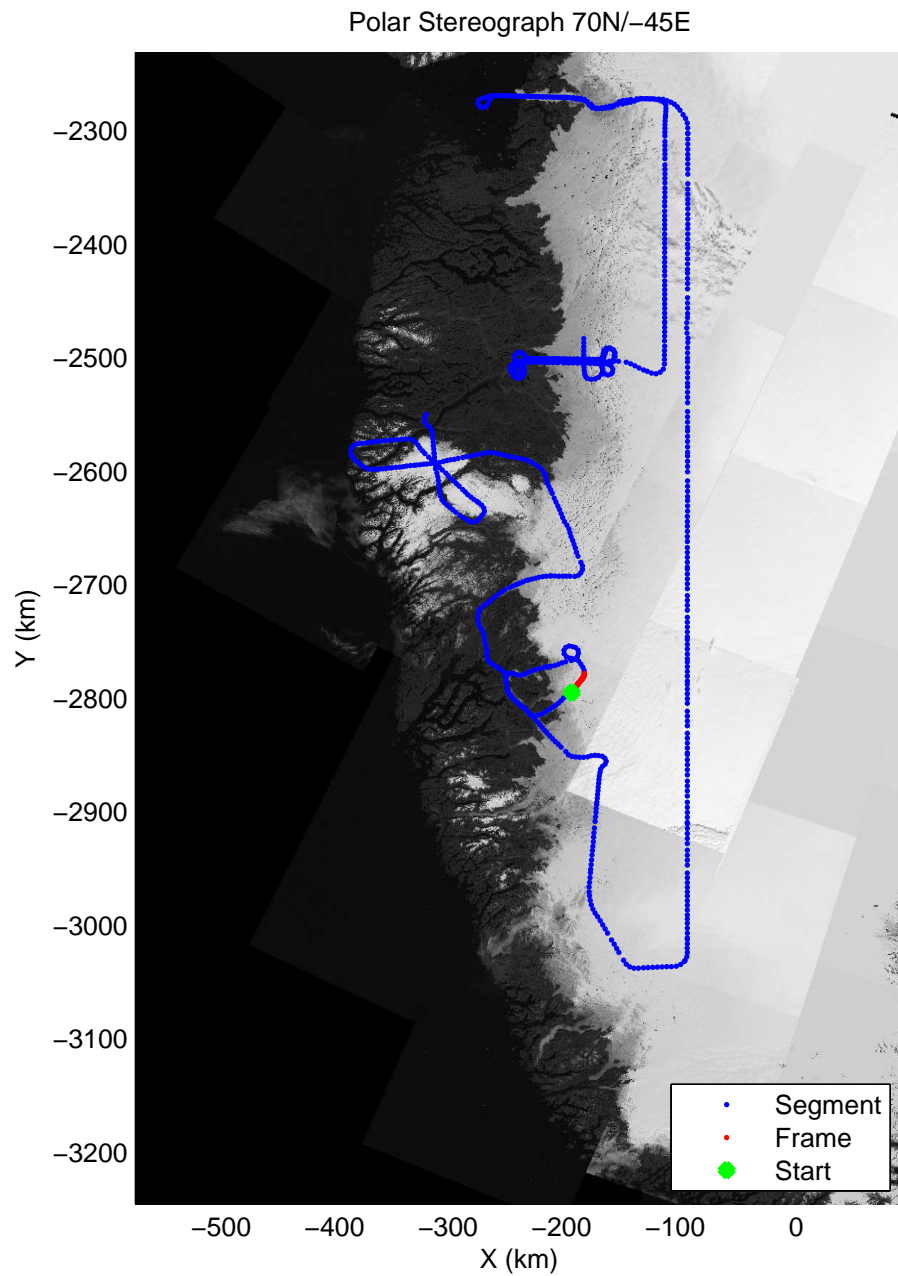

accum 2011_Greenland_P3: "SW Mop-Up" 20110408_01_039: 12:22:01.8 to 12:24:58.5 GPS






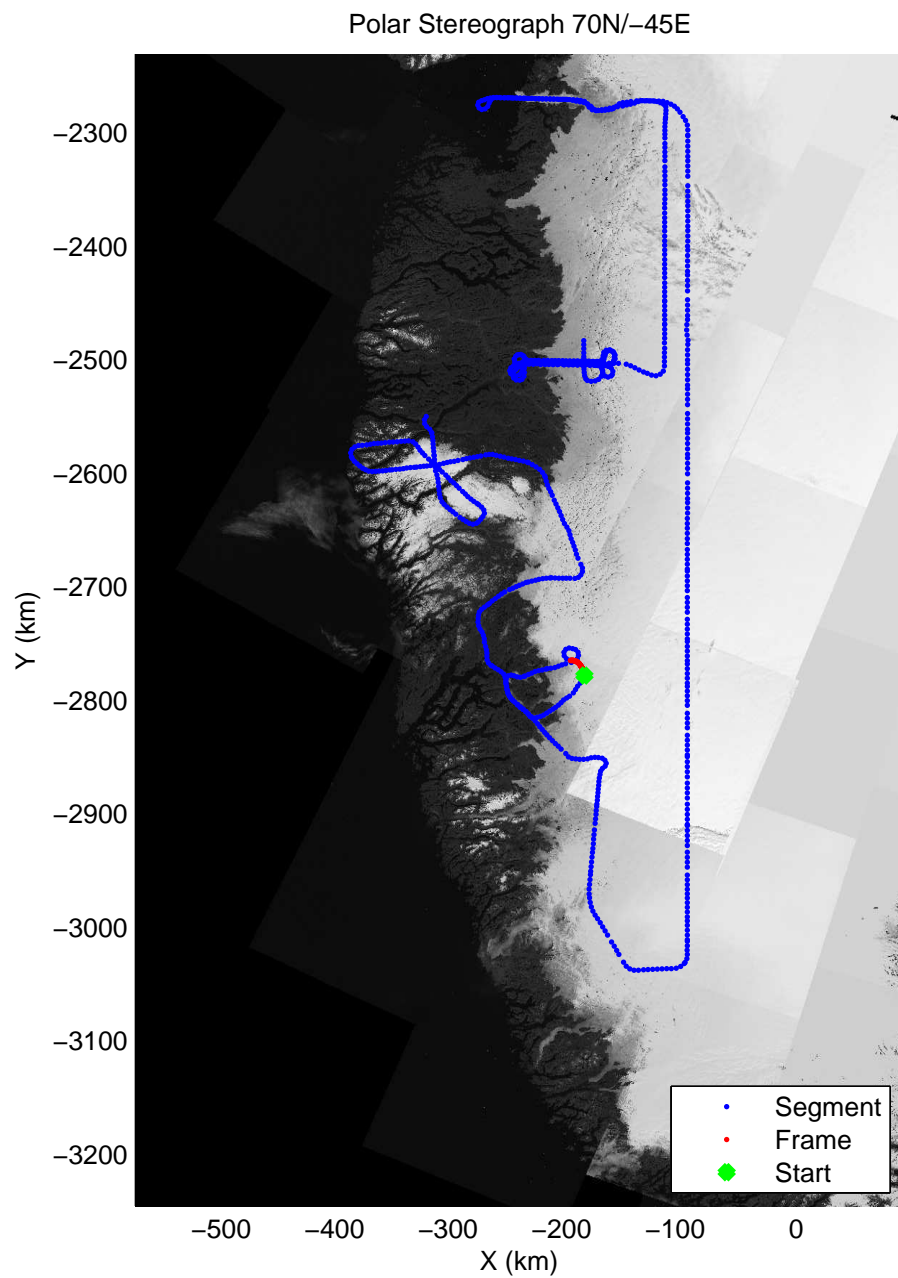
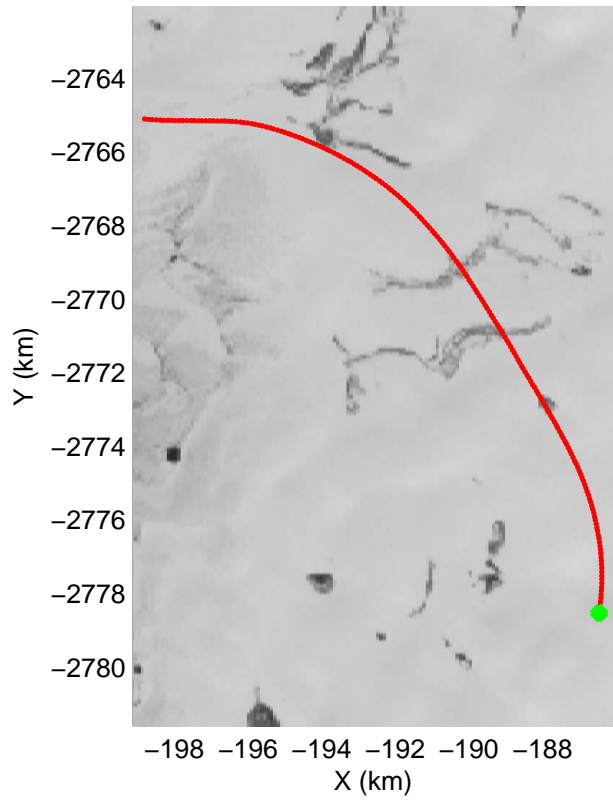
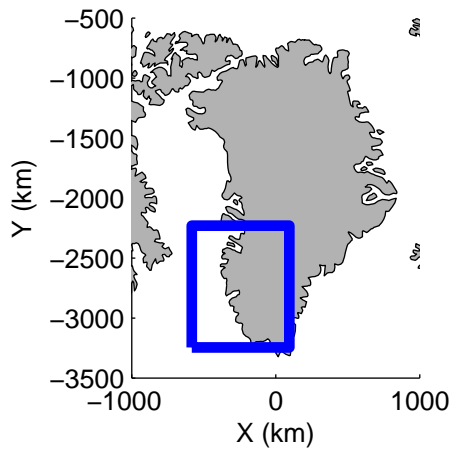
accum 2011_Greenland_P3: "SW Mop-Up" 20110408_01_040: 12:24:58.6 to 12:27:51.2 GPS






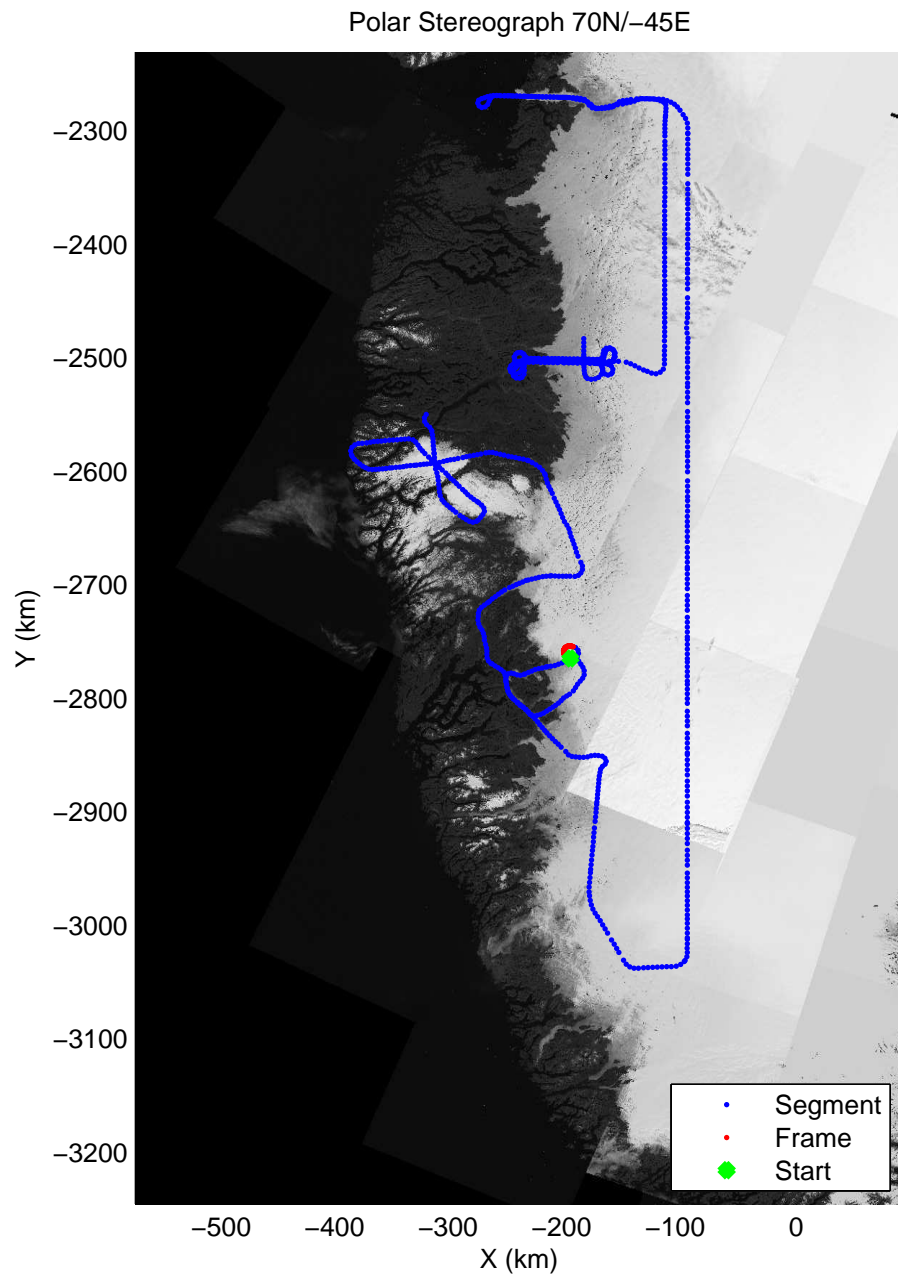

accum 2011_Greenland_P3: "SW Mop-Up" 20110408_01_041: 12:27:51.3 to 12:30:32.8 GPS






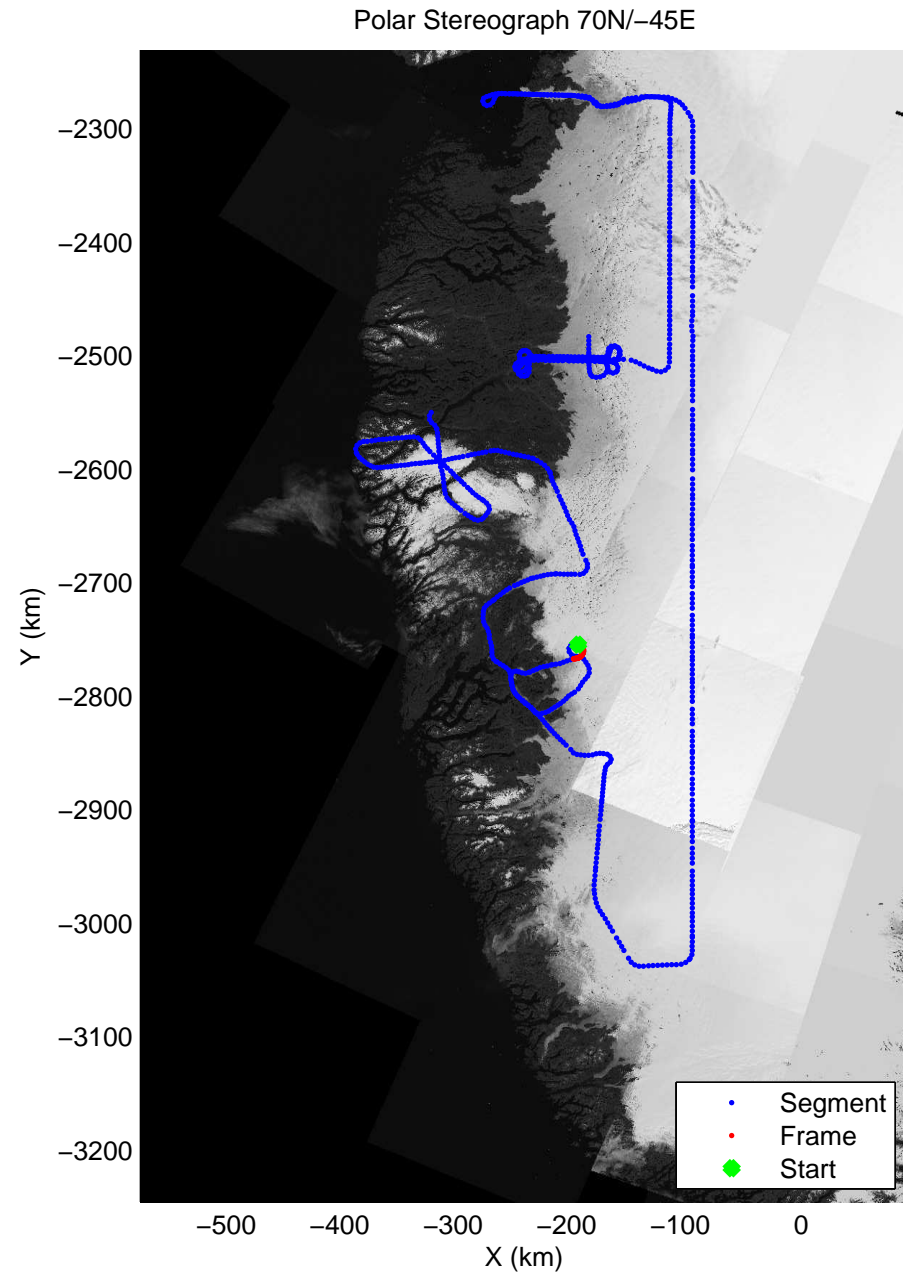

accum 2011_Greenland_P3: "SW Mop-Up" 20110408_01_042: 12:30:33.0 to 12:33:21.8 GPS






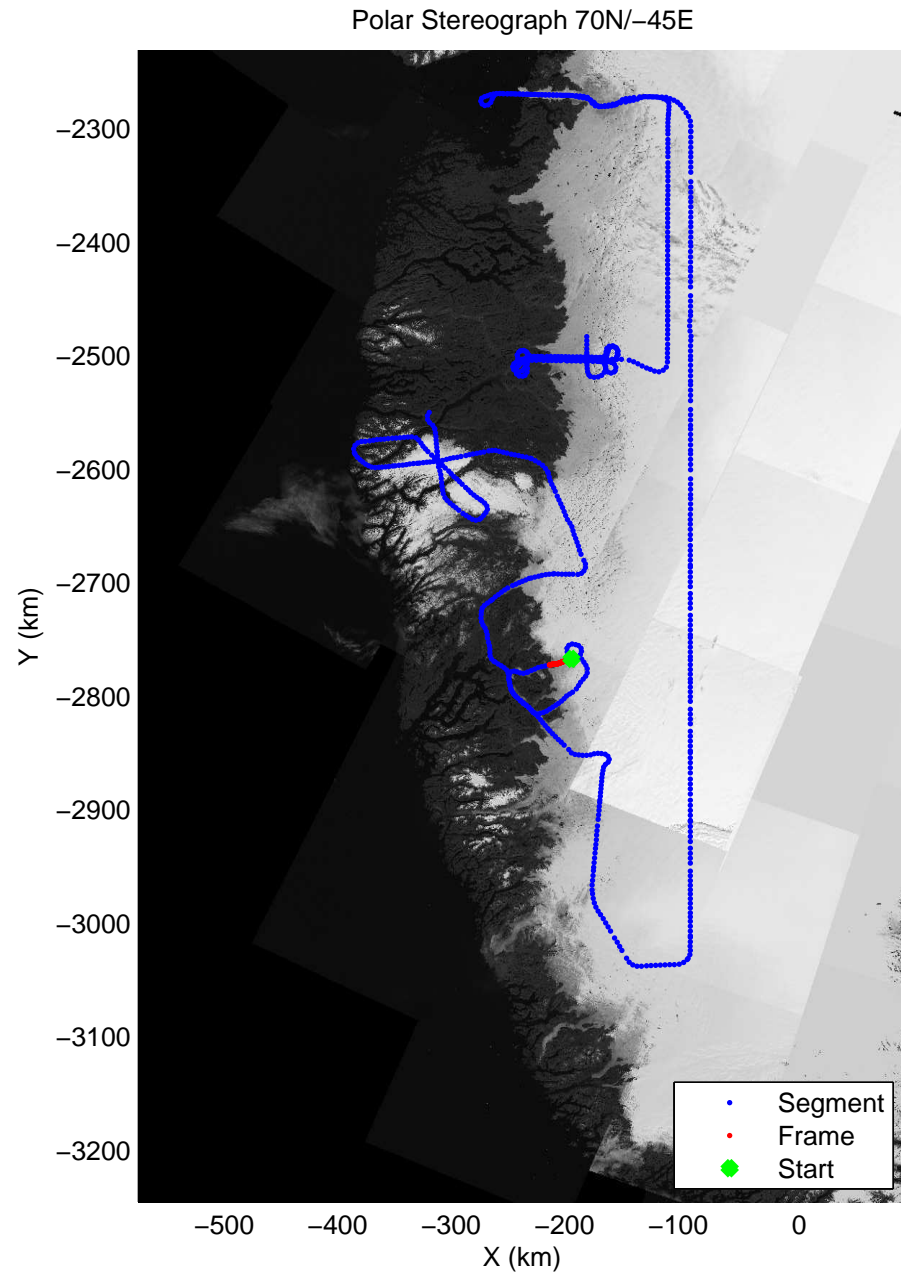

accum 2011_Greenland_P3: "SW Mop-Up" 20110408_01_043: 12:33:22.0 to 12:36:13.8 GPS






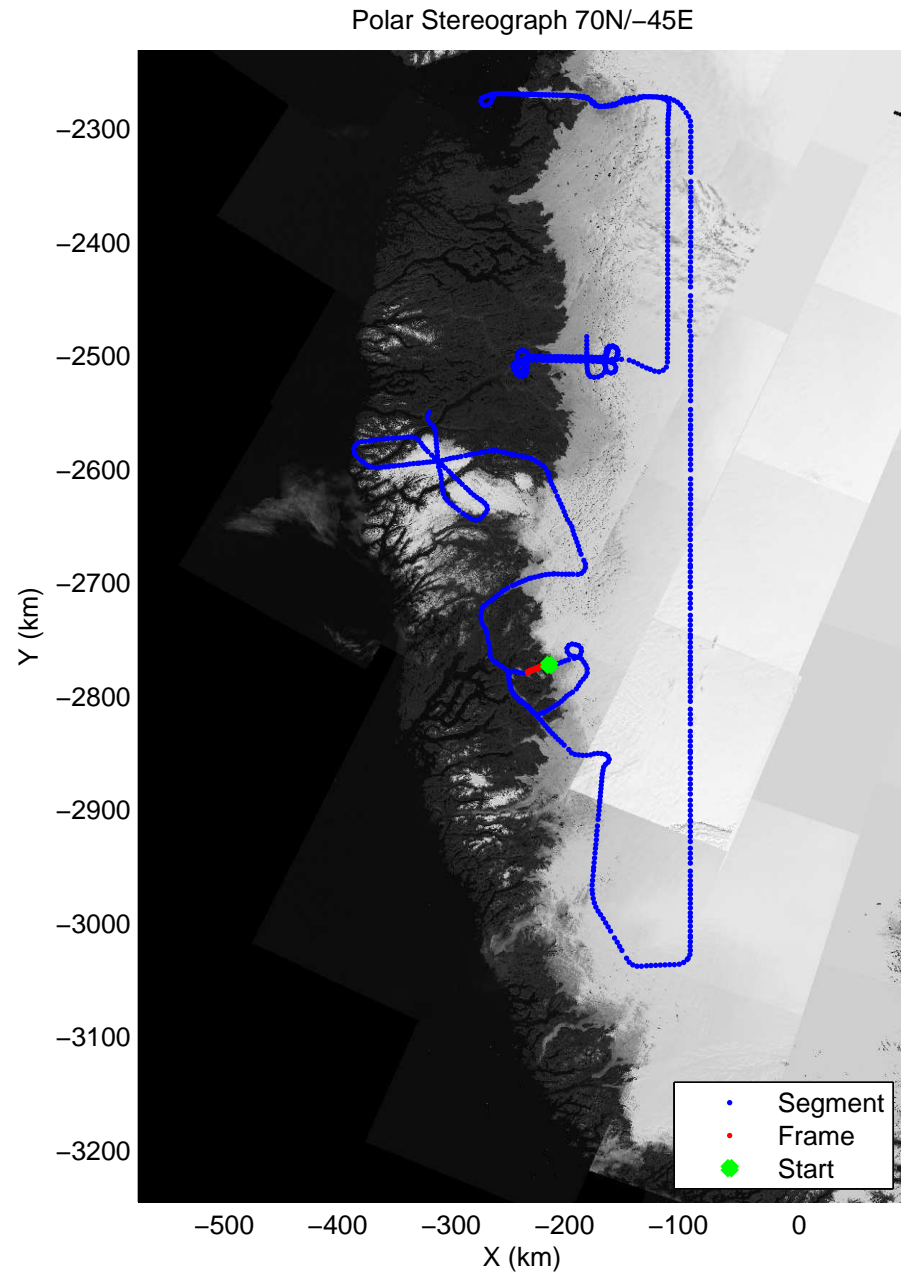

accum 2011_Greenland_P3: "SW Mop-Up" 20110408_01_044: 12:36:14.0 to 12:39:12.5 GPS






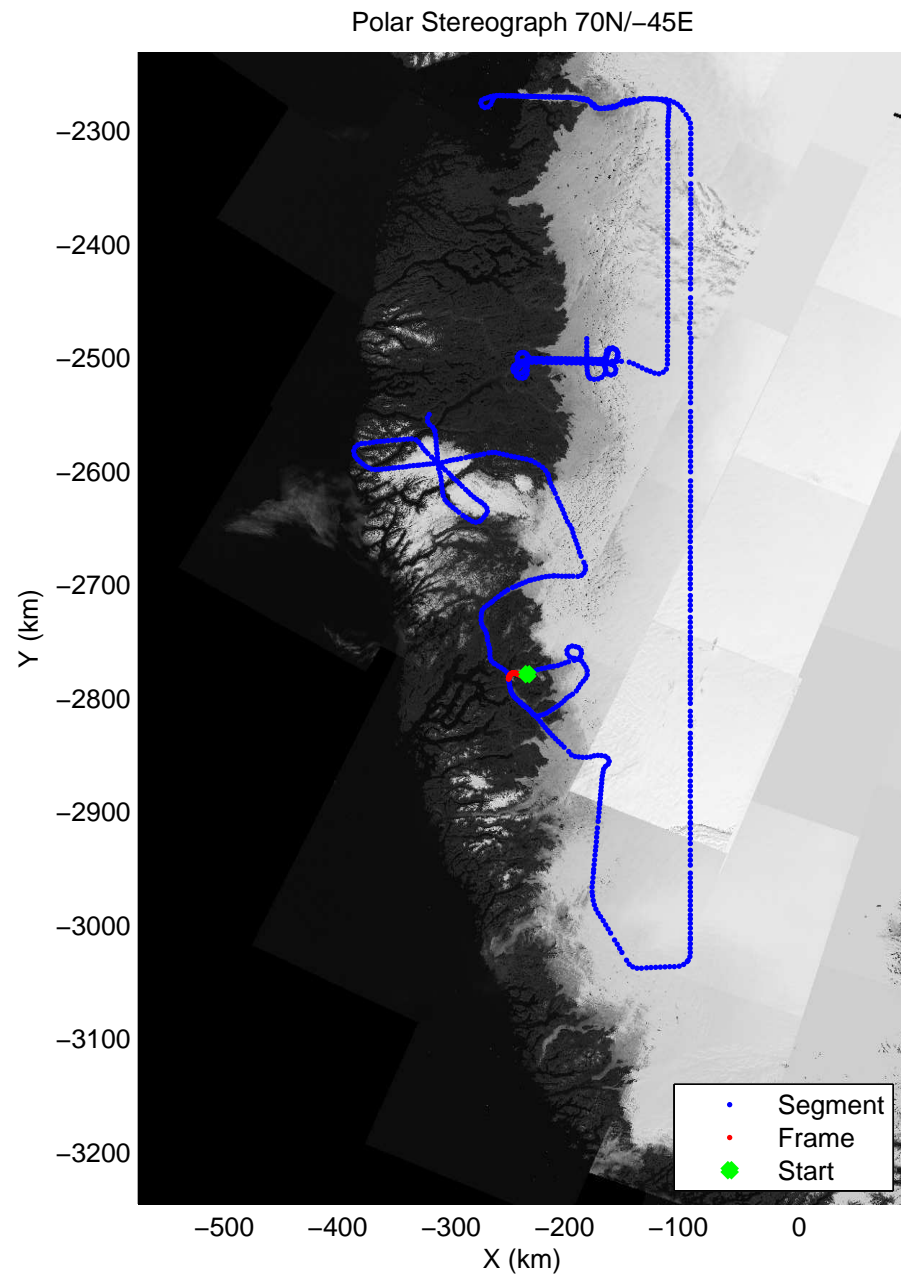

accum 2011_Greenland_P3: "SW Mop-Up" 20110408_01_045: 12:39:12.7 to 12:41:57.7 GPS






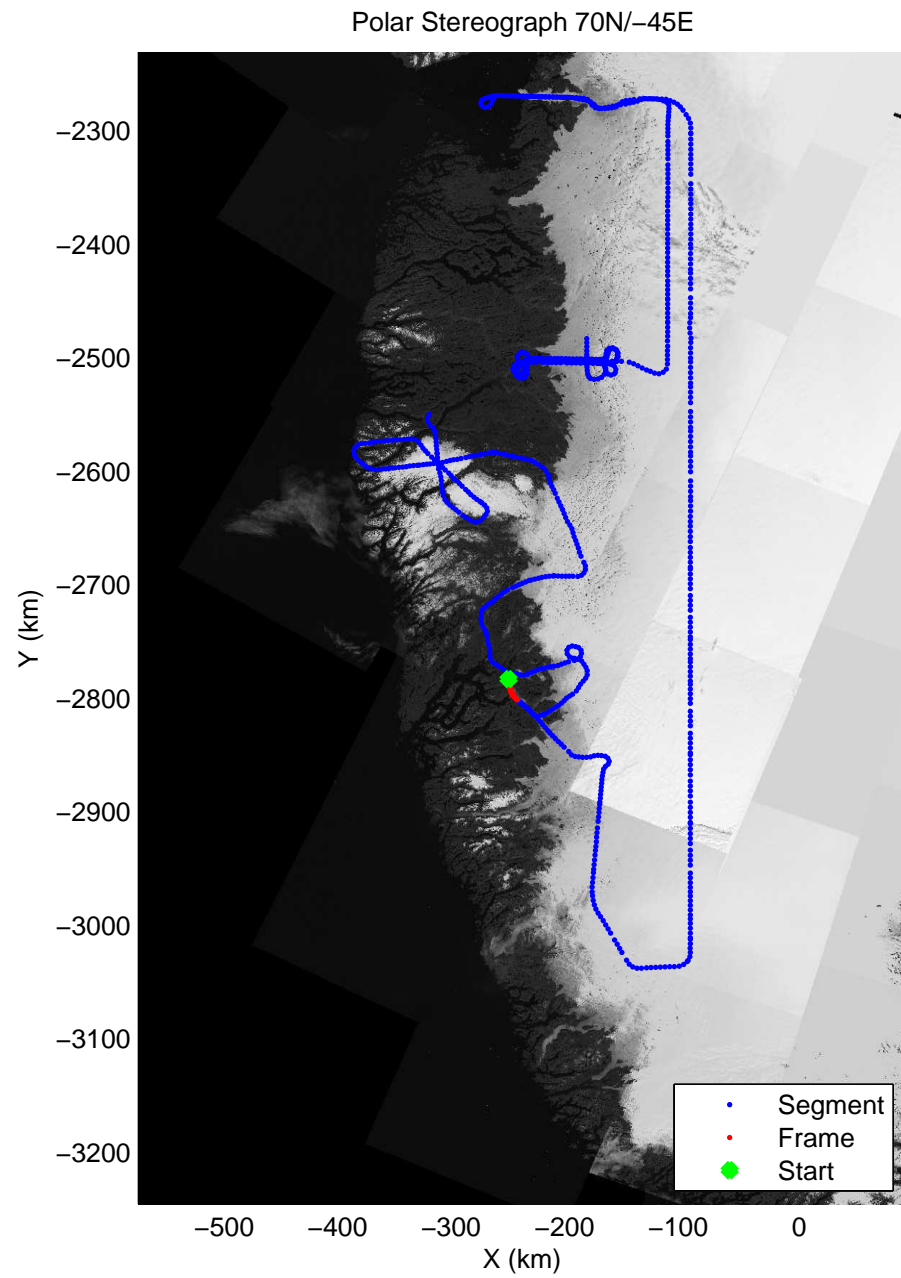
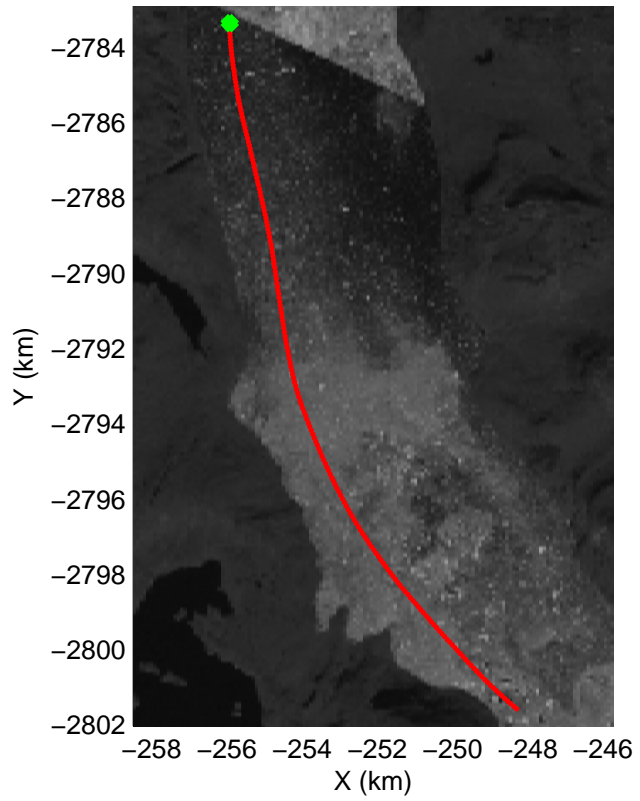
accum 2011_Greenland_P3: "SW Mop-Up" 20110408_01_046: 12:41:57.9 to 12:44:49.7 GPS



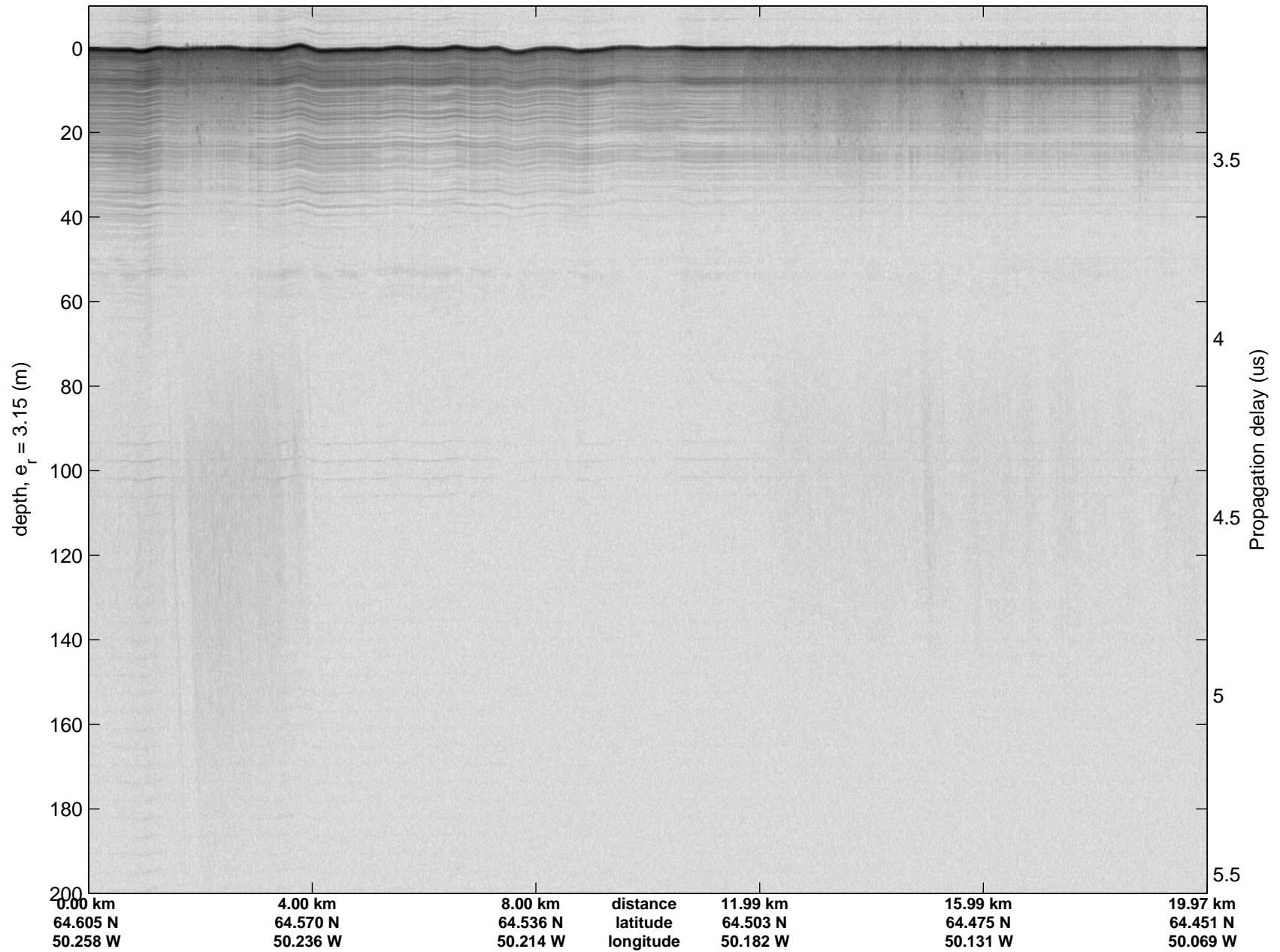


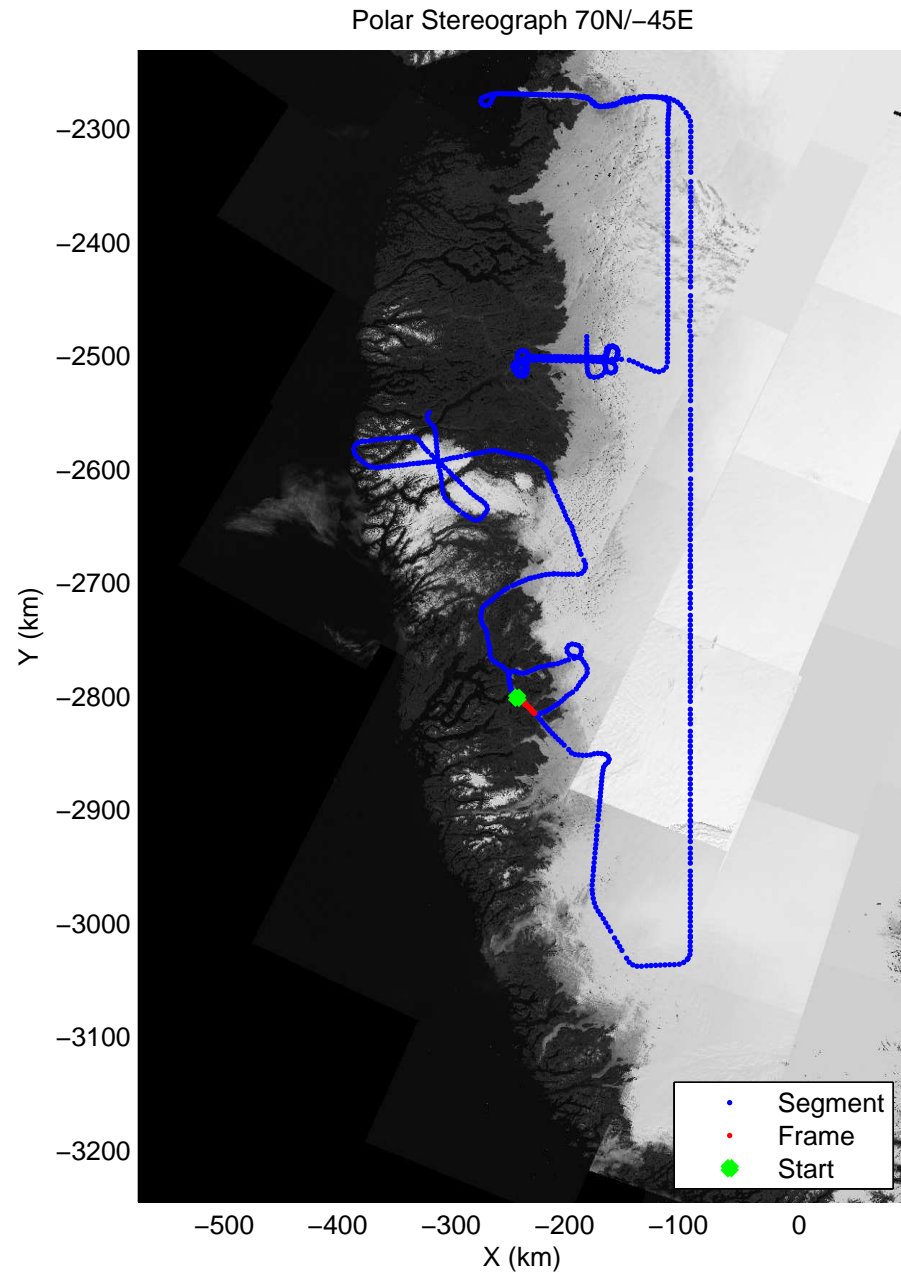

accum 2011_Greenland_P3: "SW Mop-Up" 20110408_01_047: 12:44:49.9 to 12:48:01.7 GPS



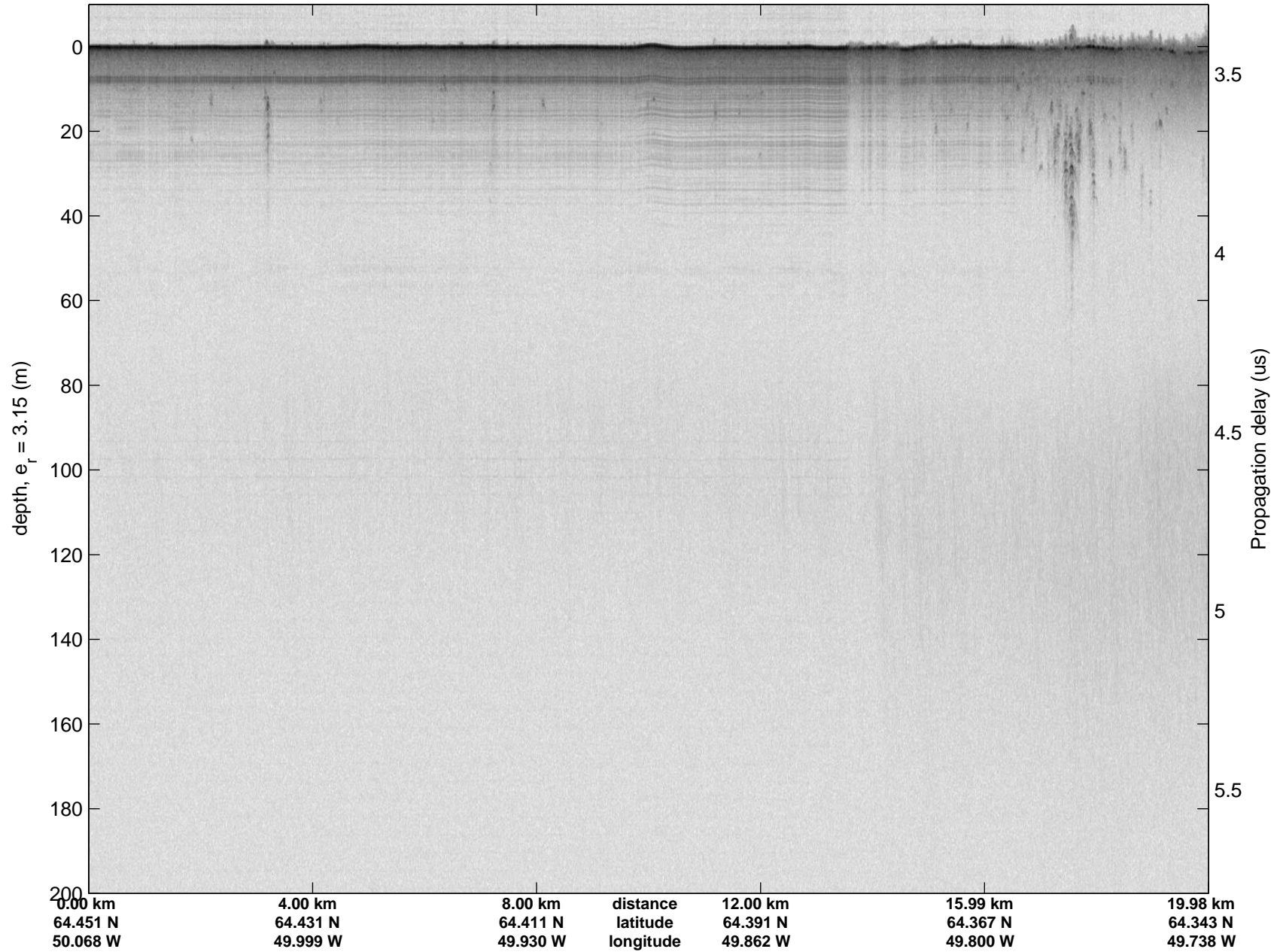


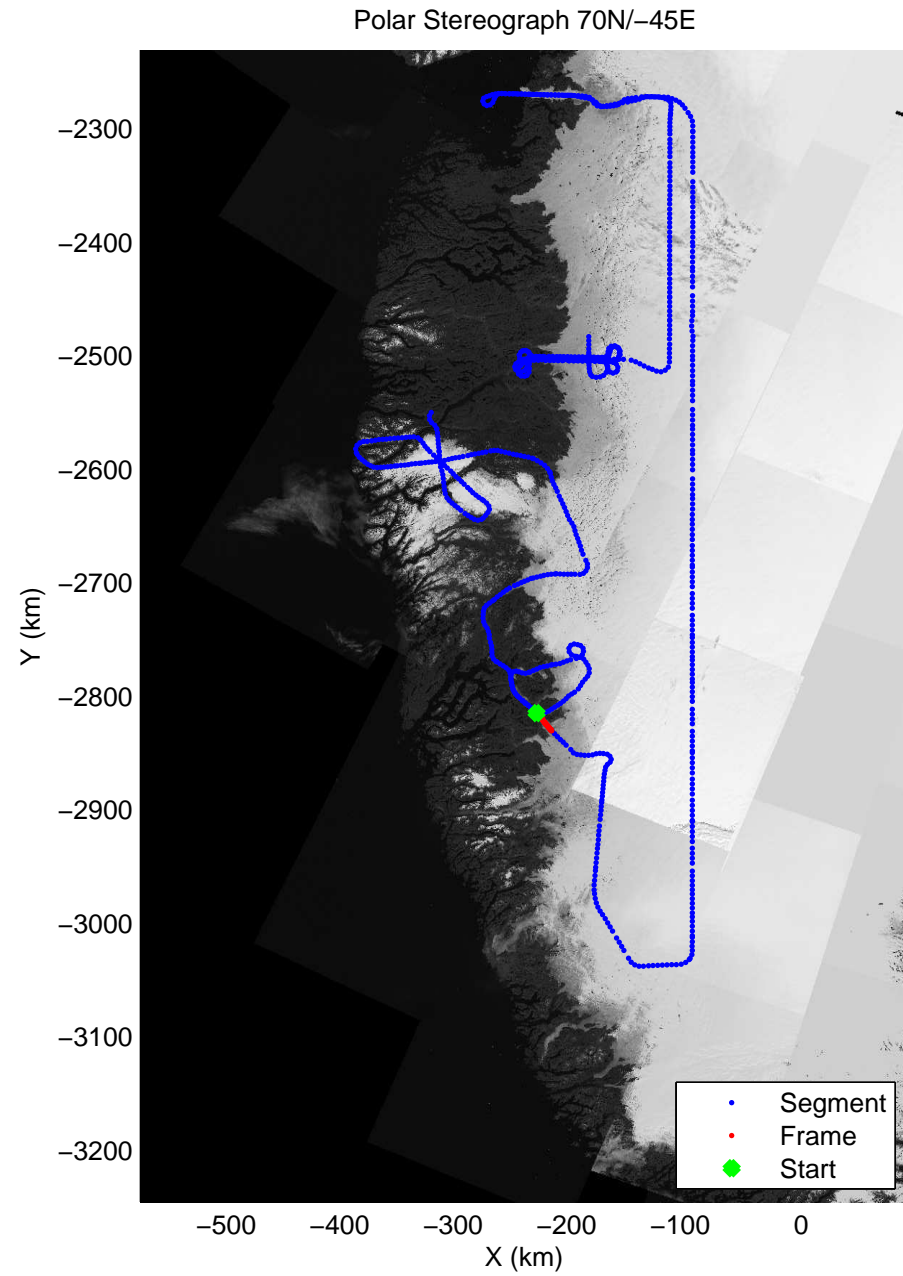

accum 2011_Greenland_P3: "SW Mop-Up" 20110408_01_048: 12:48:01.8 to 12:50:59.7 GPS






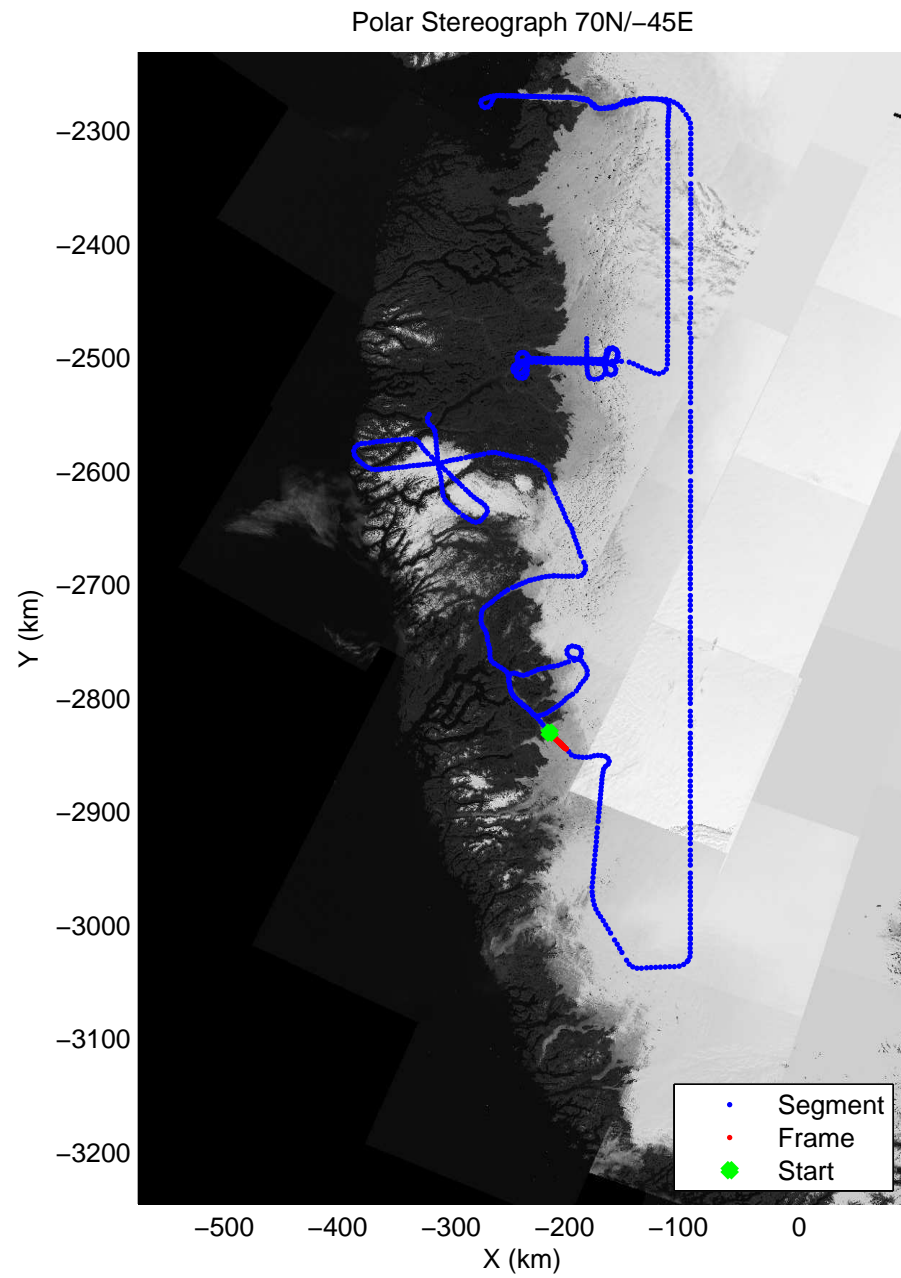
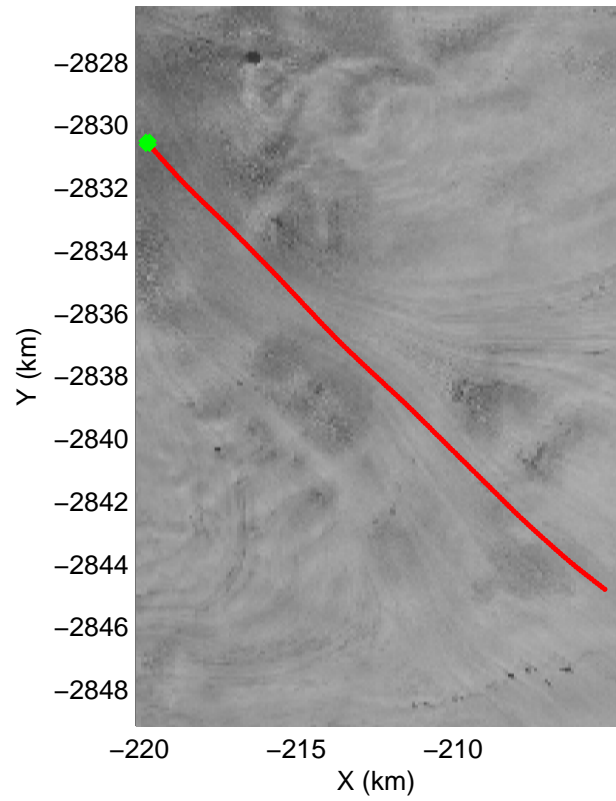
accum 2011_Greenland_P3: "SW Mop-Up" 20110408_01_049: 12:50:59.9 to 12:53:55.8 GPS






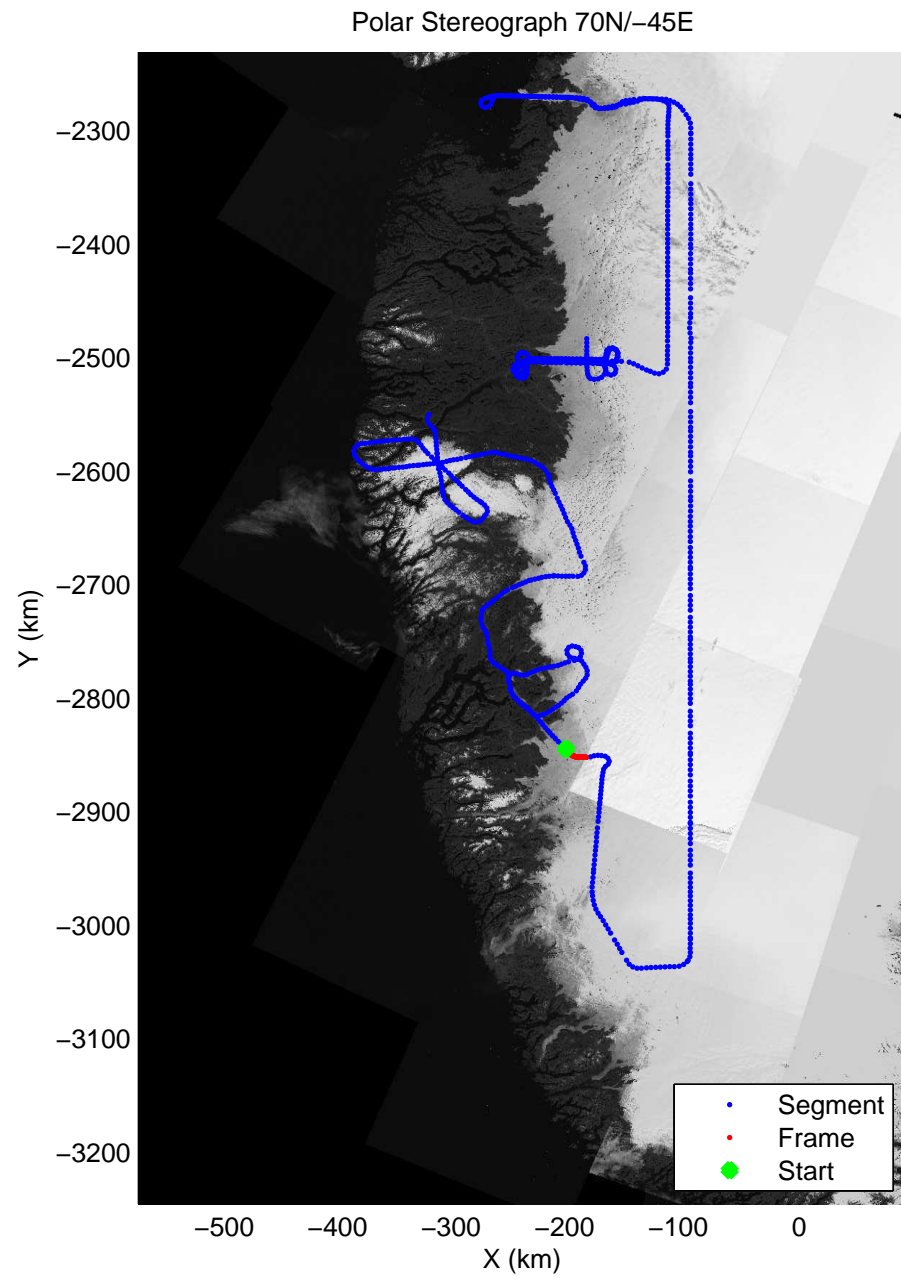

accum 2011_Greenland_P3: "SW Mop-Up" 20110408_01_050: 12:53:55.9 to 12:56:42.8 GPS






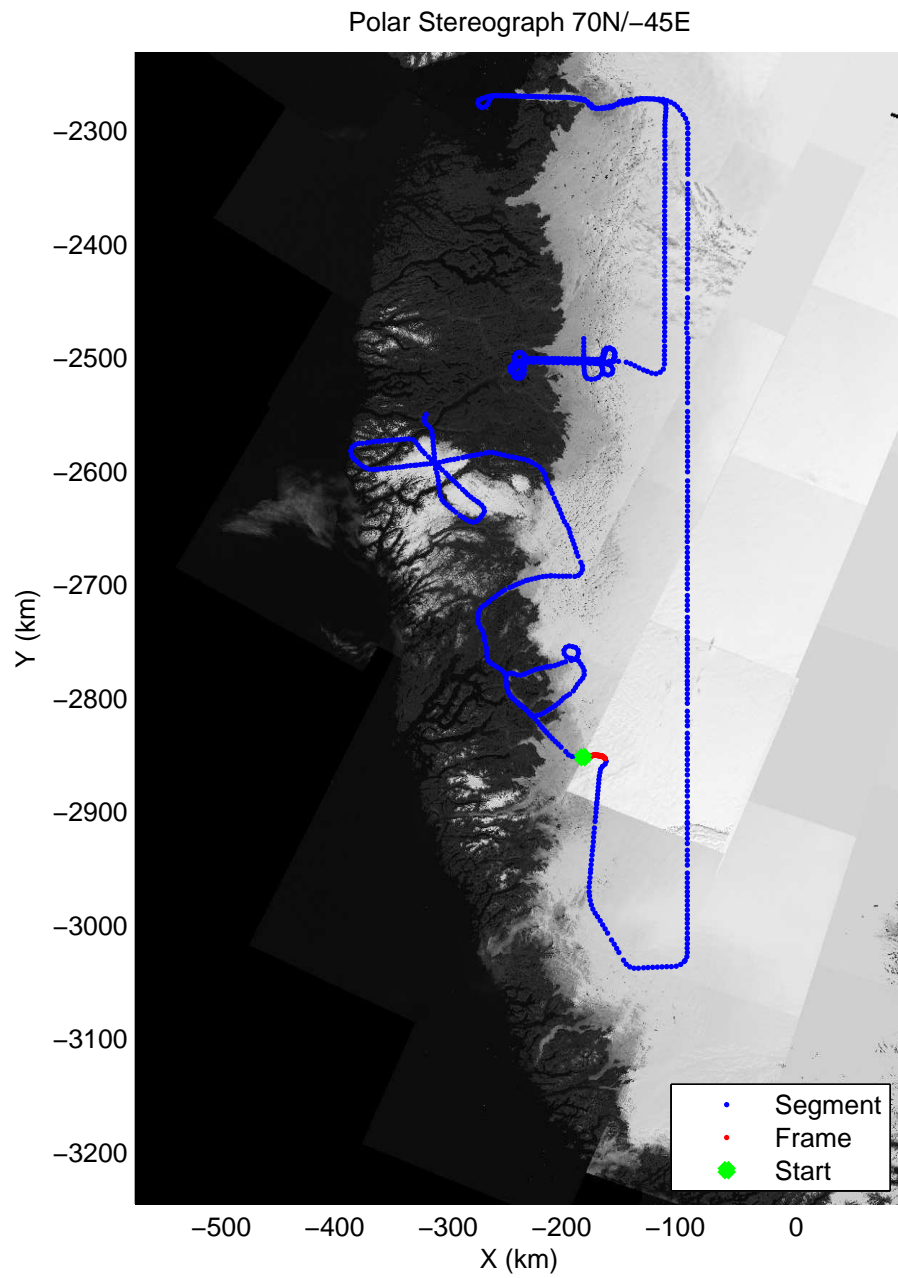

accum 2011_Greenland_P3: "SW Mop-Up" 20110408_01_051: 12:56:43.0 to 12:59:18.5 GPS






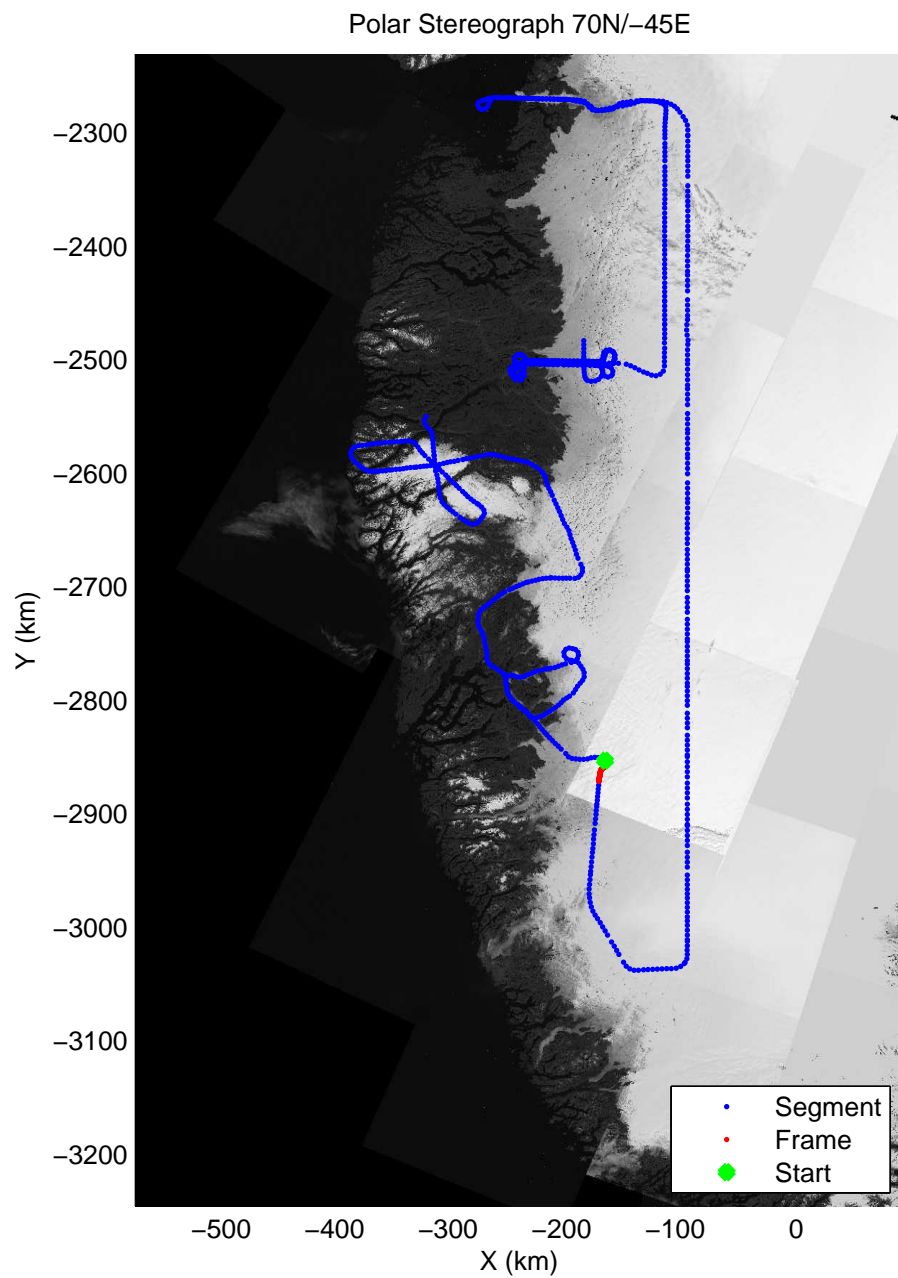

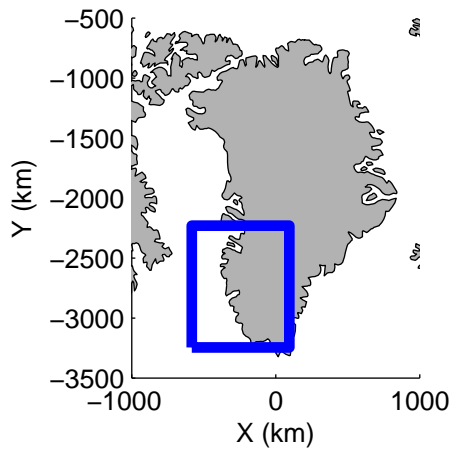
accum 2011_Greenland_P3: "SW Mop-Up" 20110408_01_052: 12:59:18.7 to 13:01:56.2 GPS






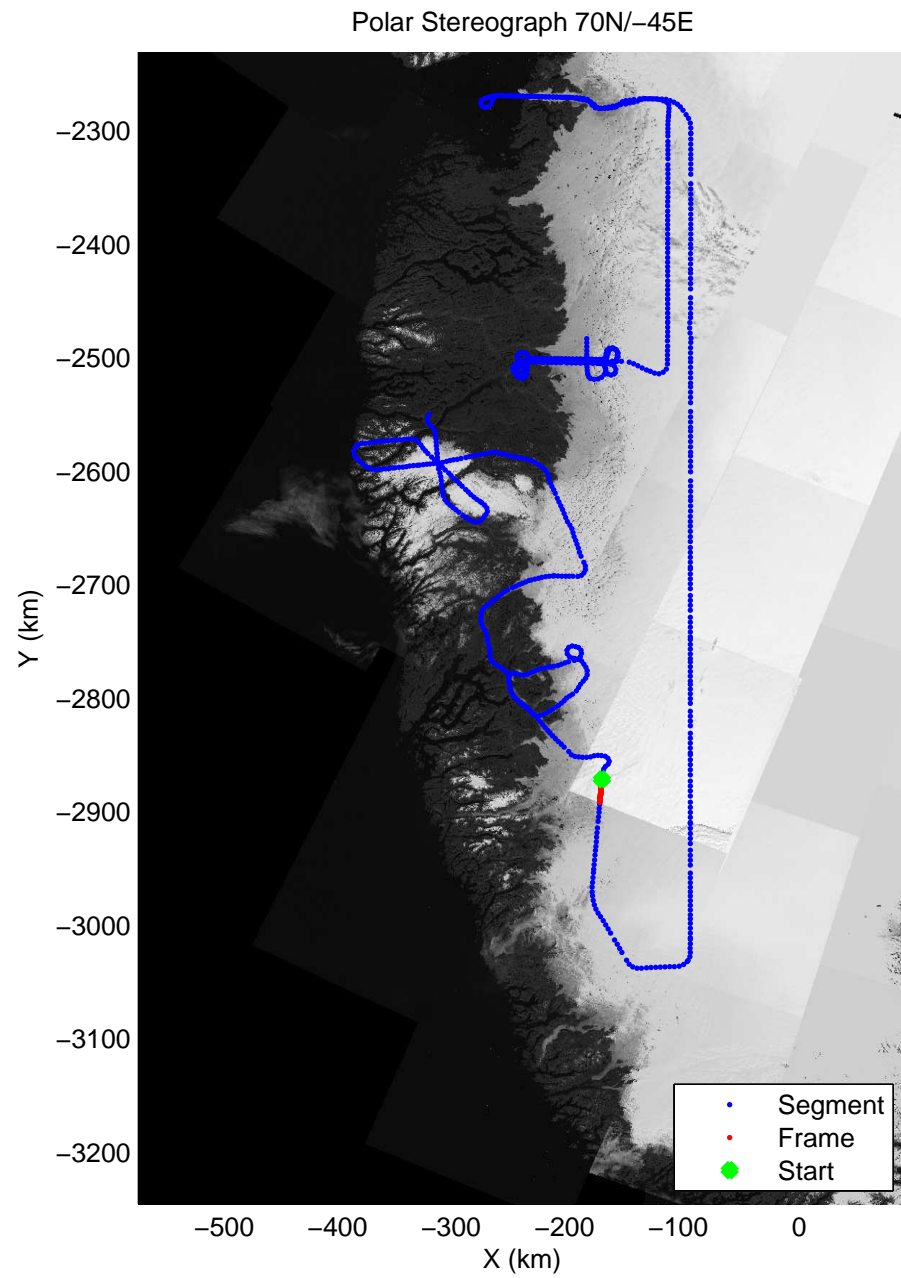

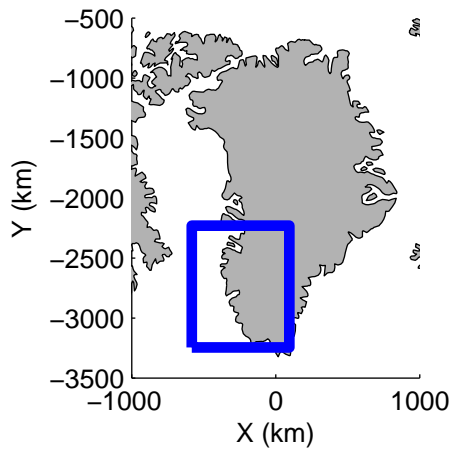
accum 2011_Greenland_P3: "SW Mop-Up" 20110408_01_053: 13:01:56.4 to 13:04:44.8 GPS






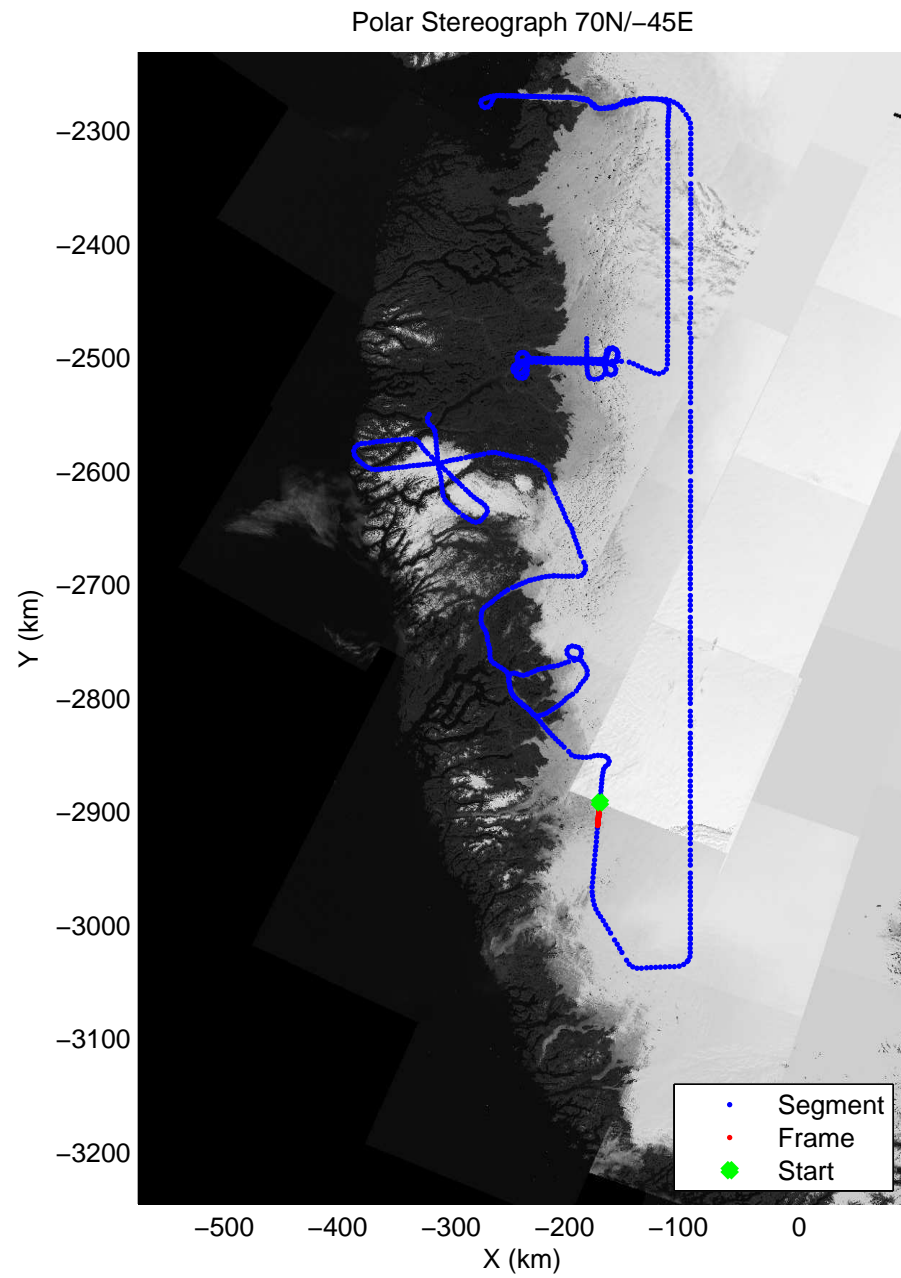

accum 2011_Greenland_P3: "SW Mop-Up" 20110408_01_054: 13:04:45.0 to 13:07:49.3 GPS






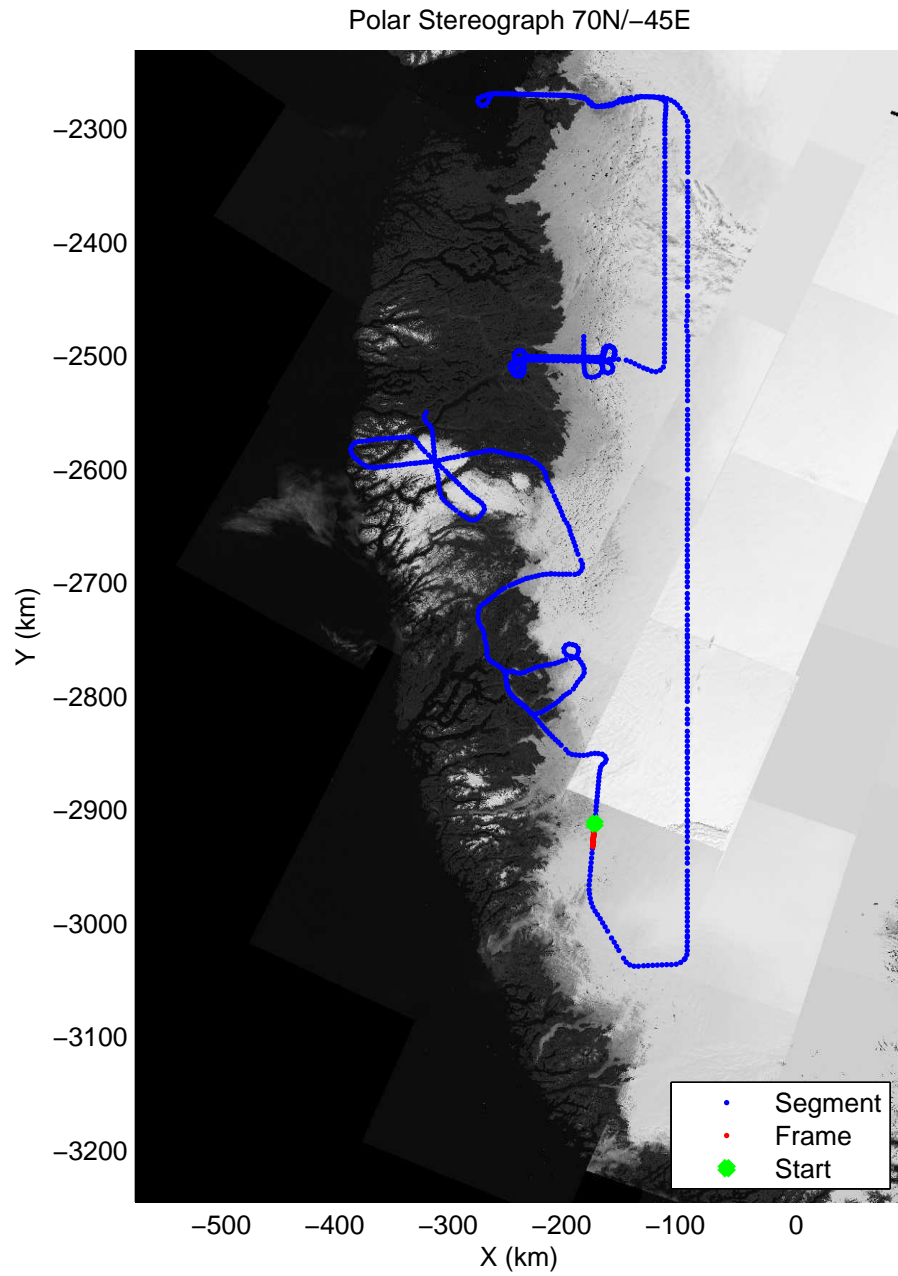

accum 2011_Greenland_P3: "SW Mop-Up" 20110408_01_055: 13:07:49.5 to 13:10:37.7 GPS






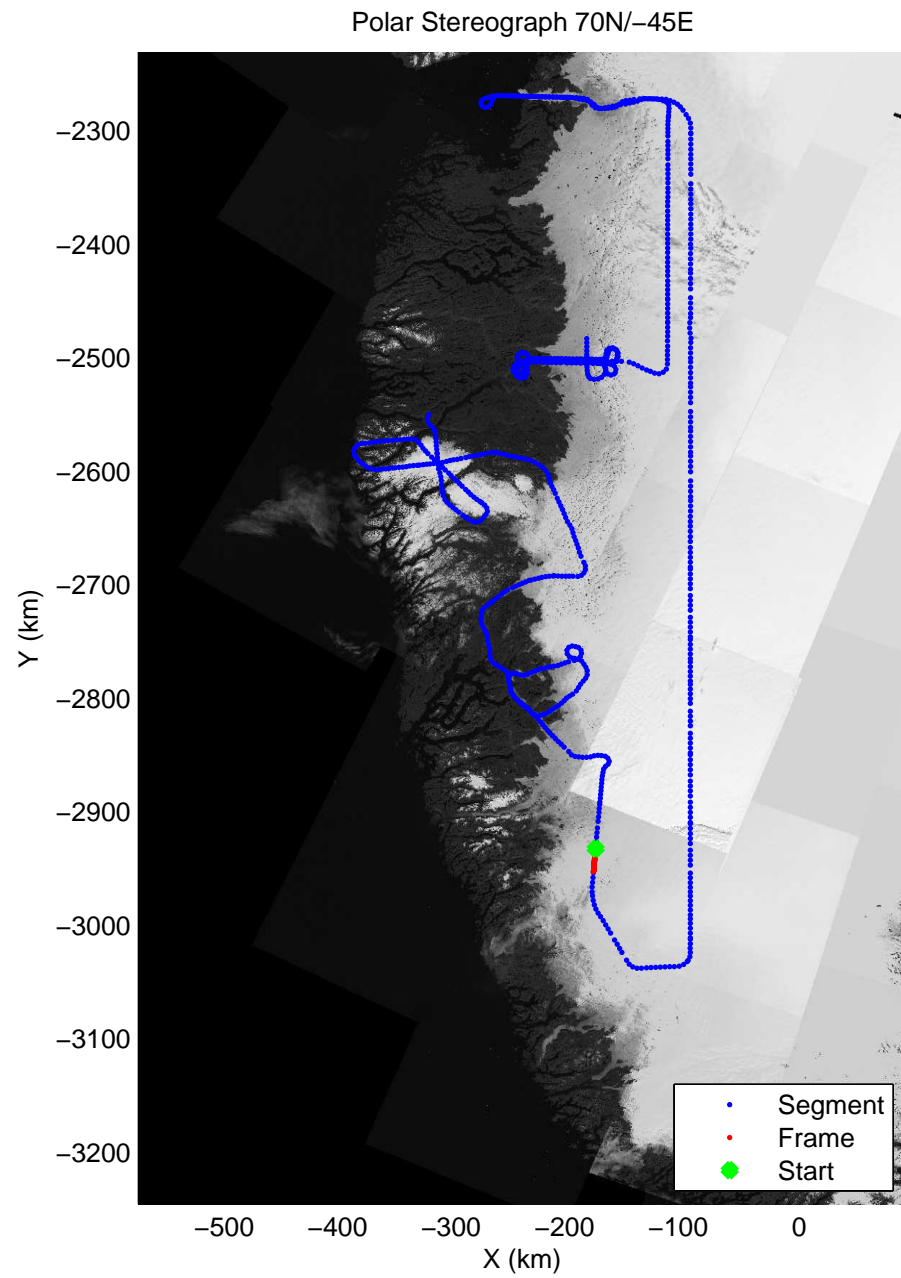

accum 2011_Greenland_P3: "SW Mop-Up" 20110408_01_056: 13:10:37.9 to 13:13:05.5 GPS






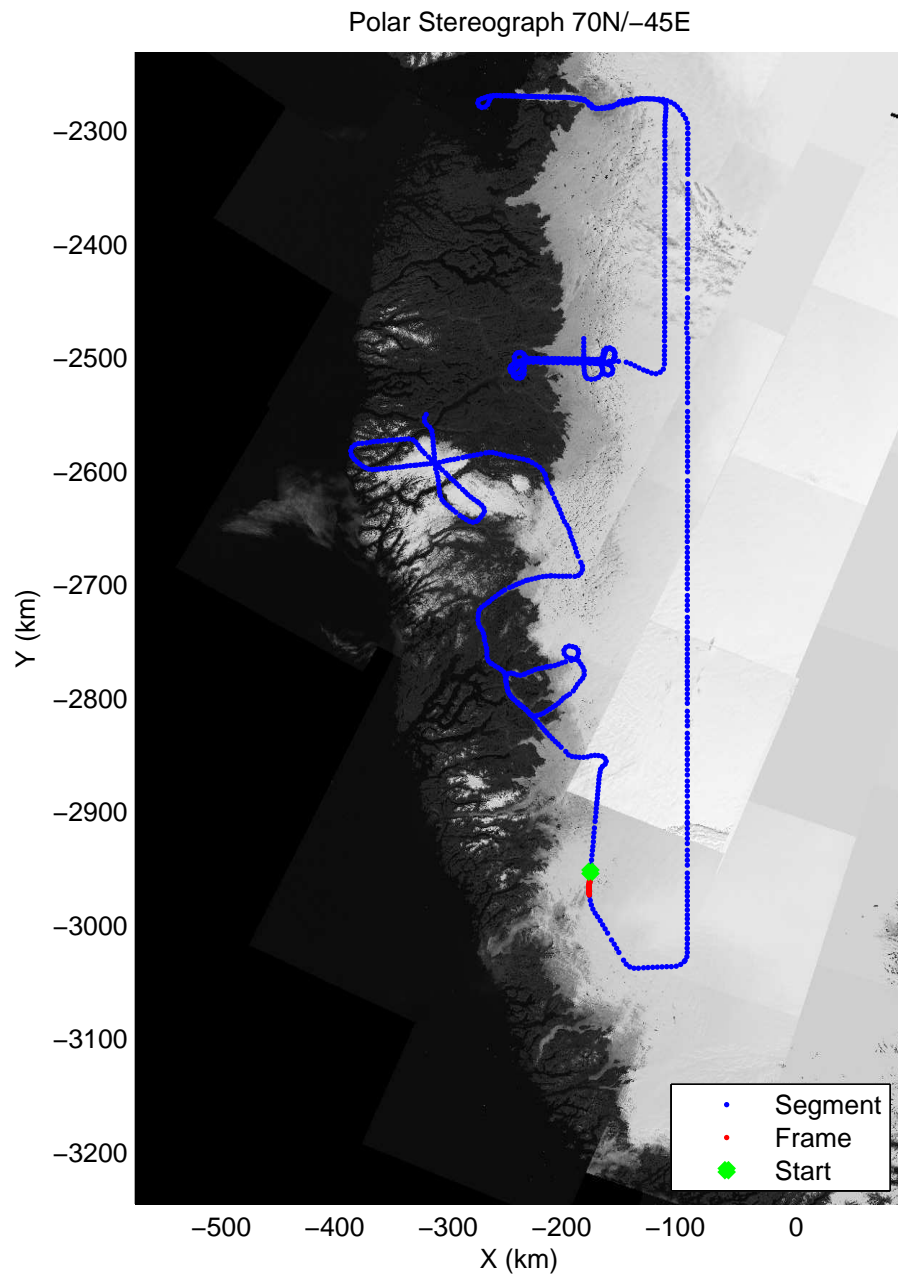

accum 2011_Greenland_P3: "SW Mop-Up" 20110408_01_057: 13:13:05.7 to 13:15:21.5 GPS






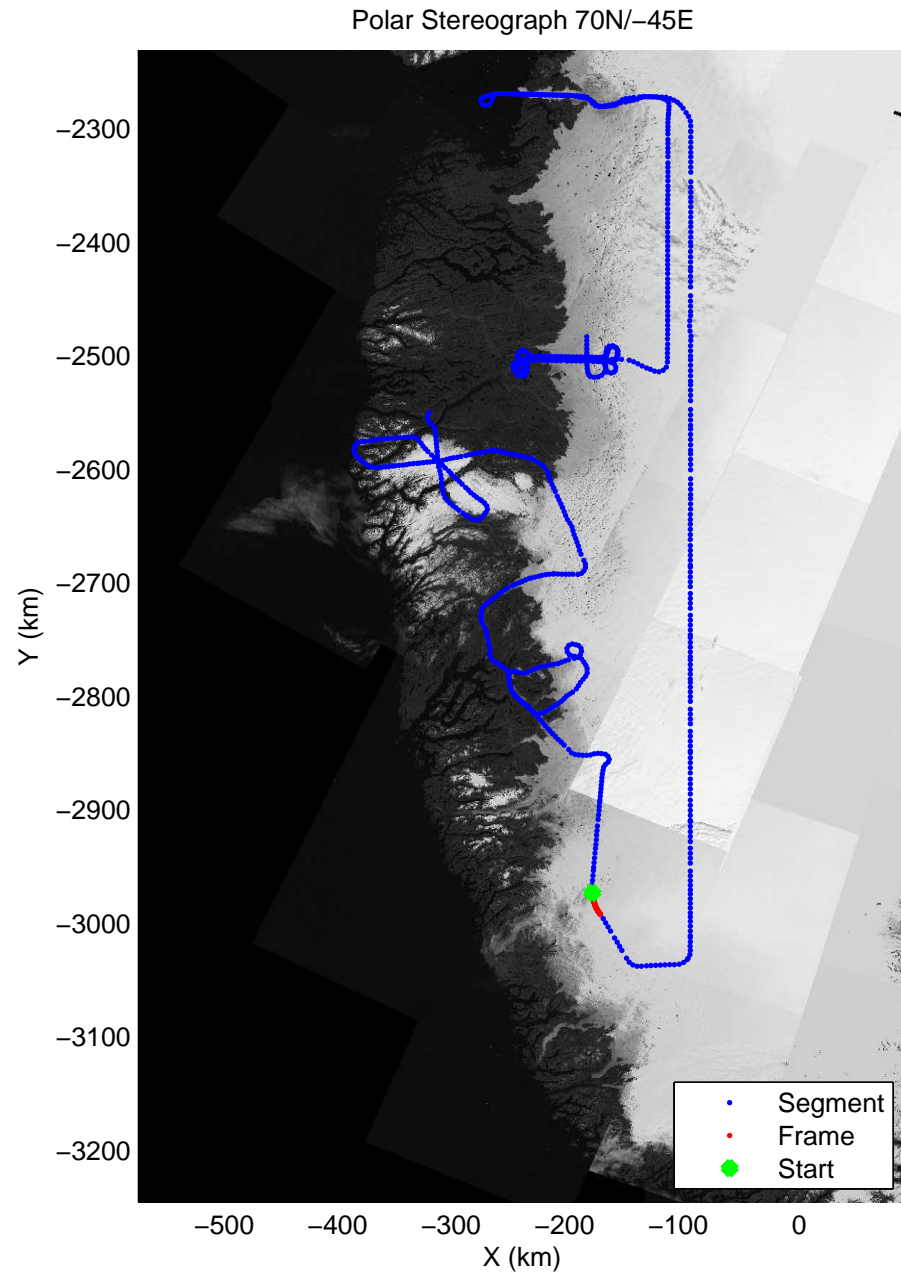

accum 2011_Greenland_P3: "SW Mop-Up" 20110408_01_058: 13:15:21.7 to 13:17:34.0 GPS






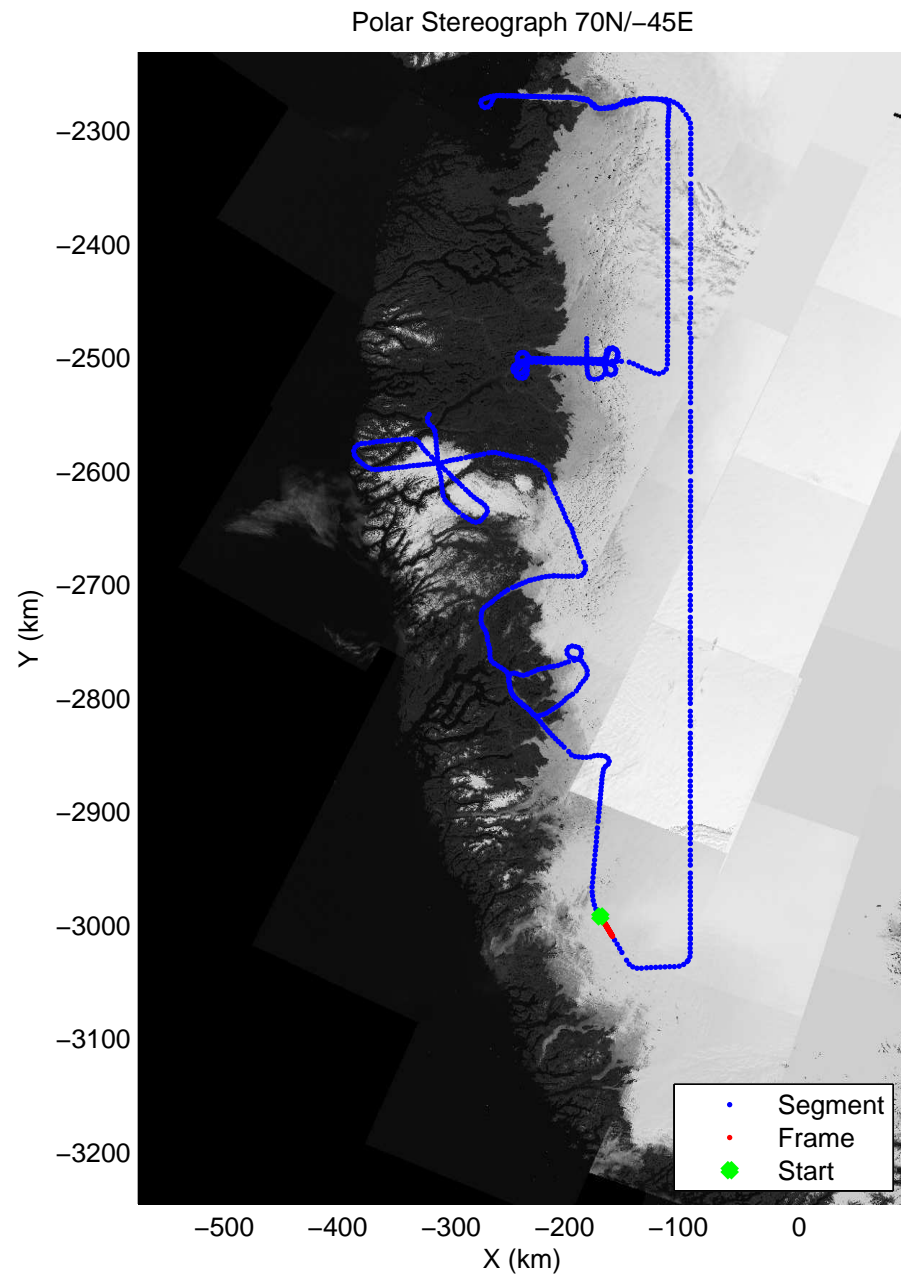
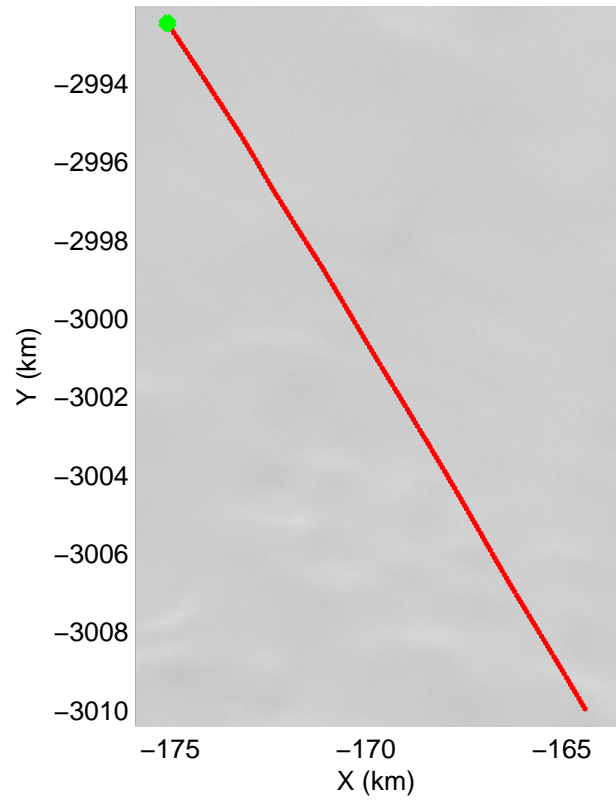
accum 2011_Greenland_P3: "SW Mop-Up" 20110408_01_059: 13:17:34.2 to 13:19:43.7 GPS






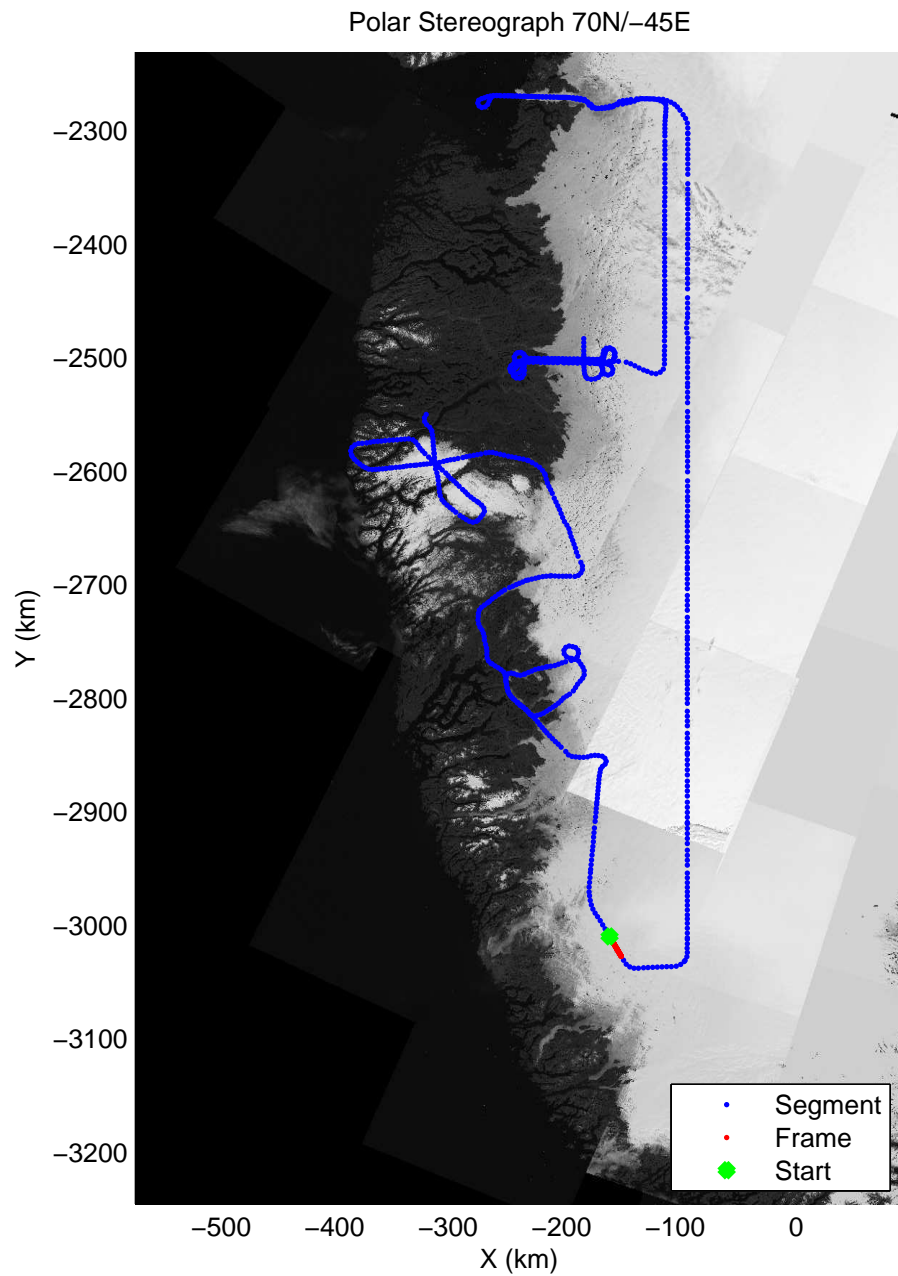
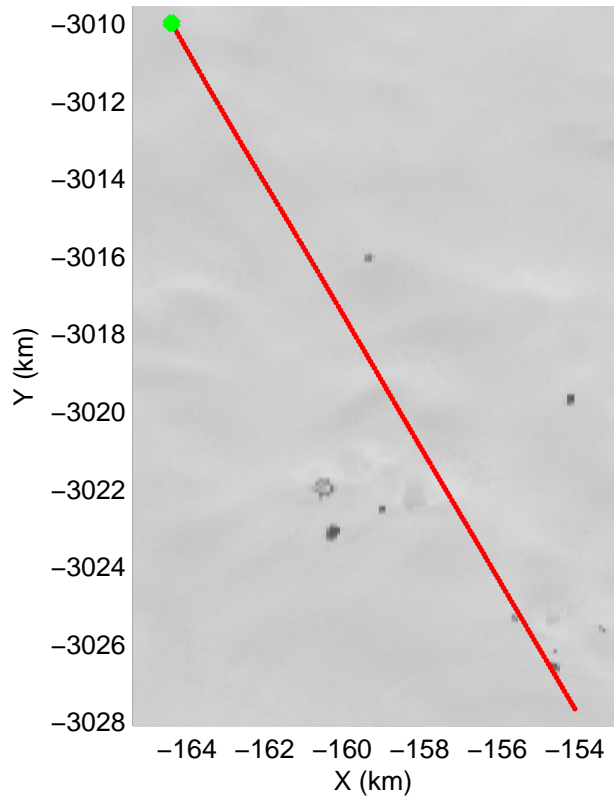
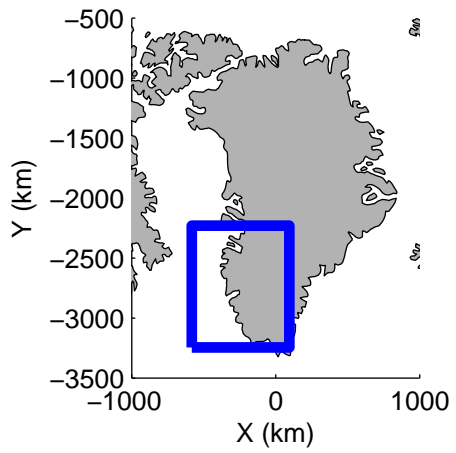
accum 2011_Greenland_P3: "SW Mop-Up" 20110408_01_060: 13:19:43.9 to 13:22:00.3 GPS






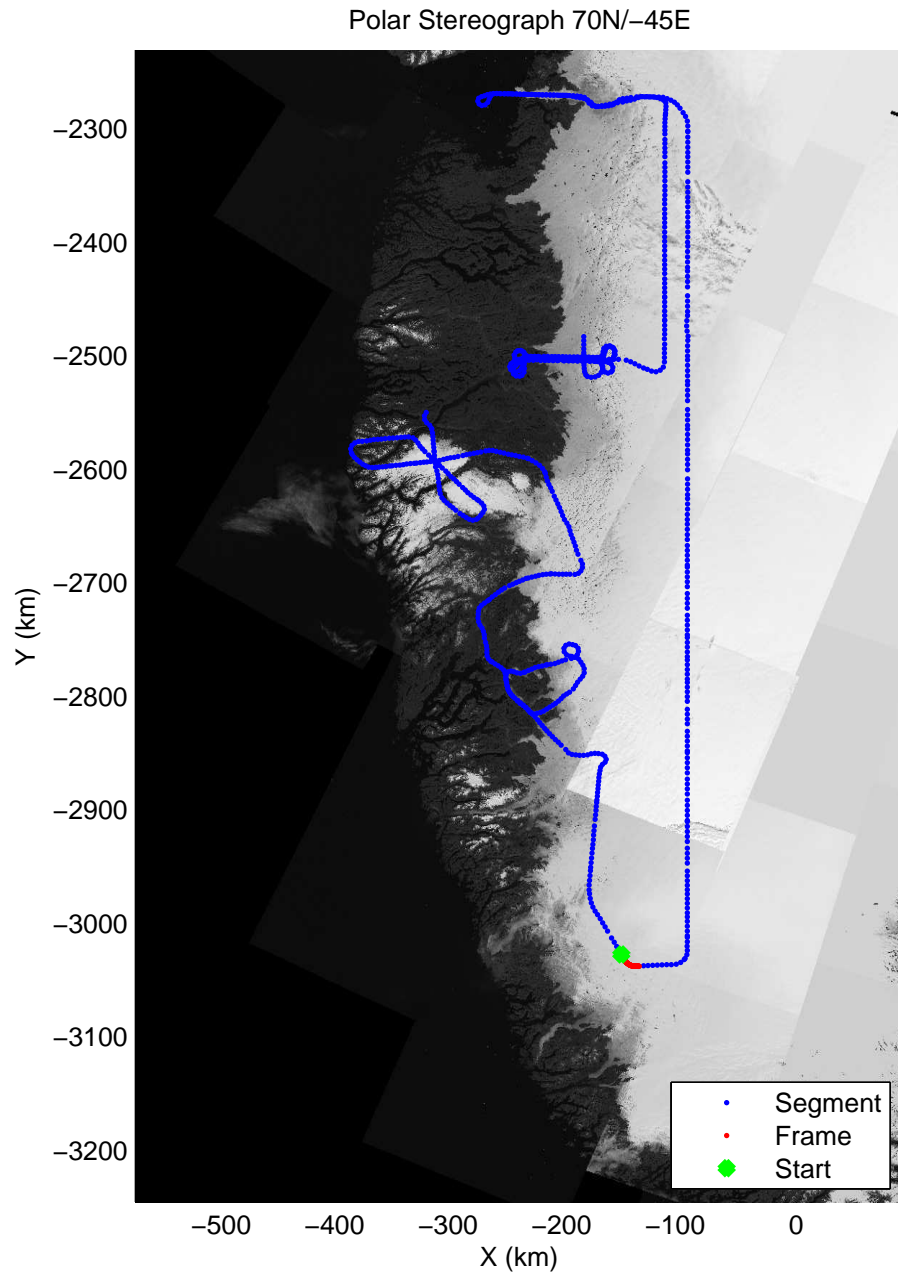
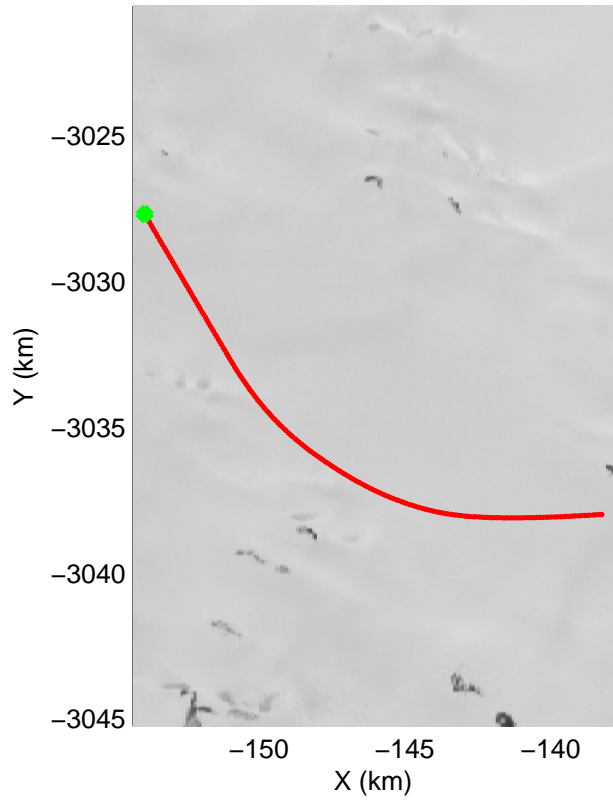
accum 2011_Greenland_P3: "SW Mop-Up" 20110408_01_061: 13:22:00.5 to 13:24:12.1 GPS






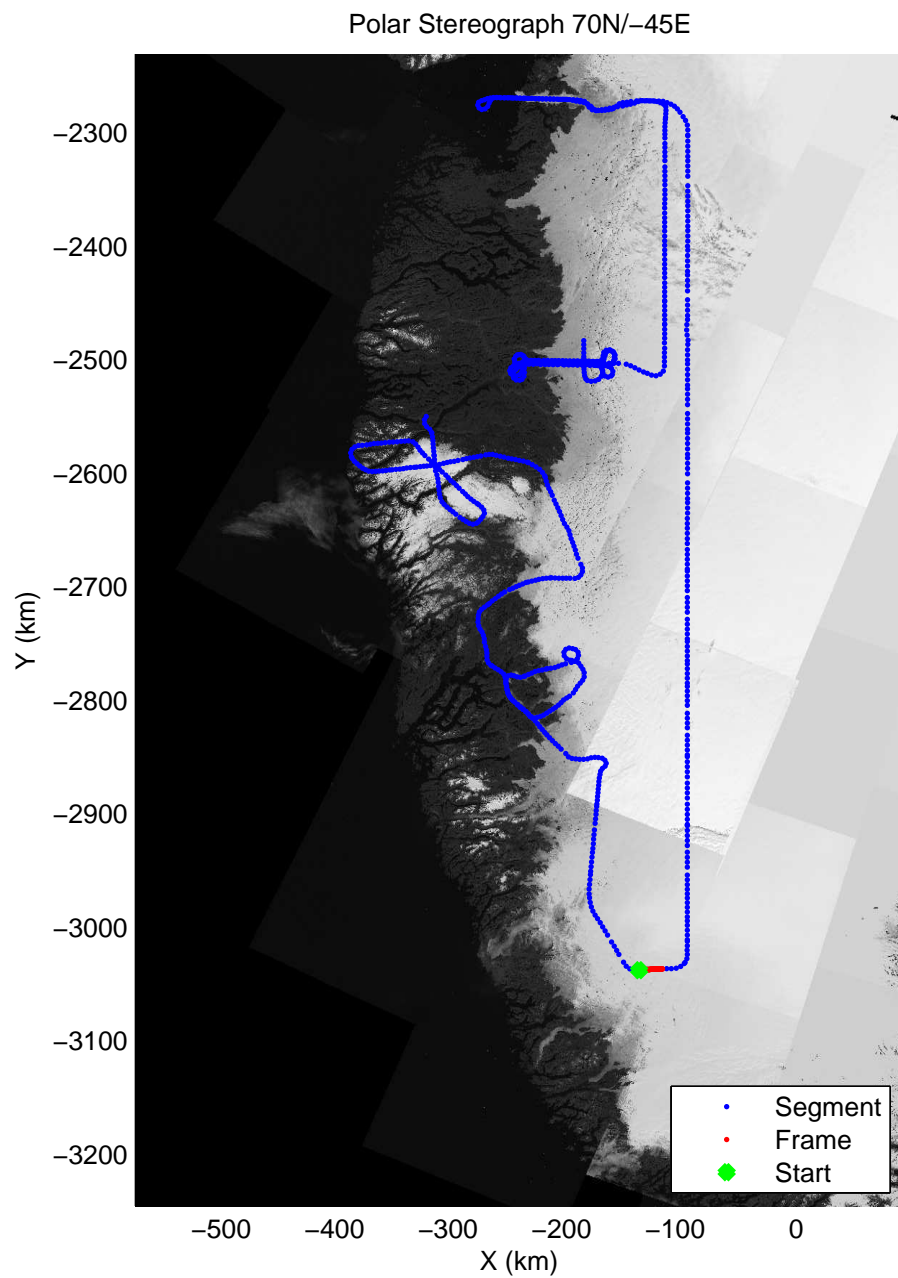

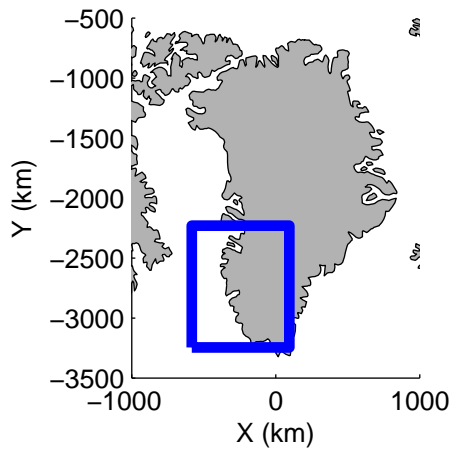
accum 2011_Greenland_P3: "SW Mop-Up" 20110408_01_062: 13:24:12.2 to 13:26:22.3 GPS






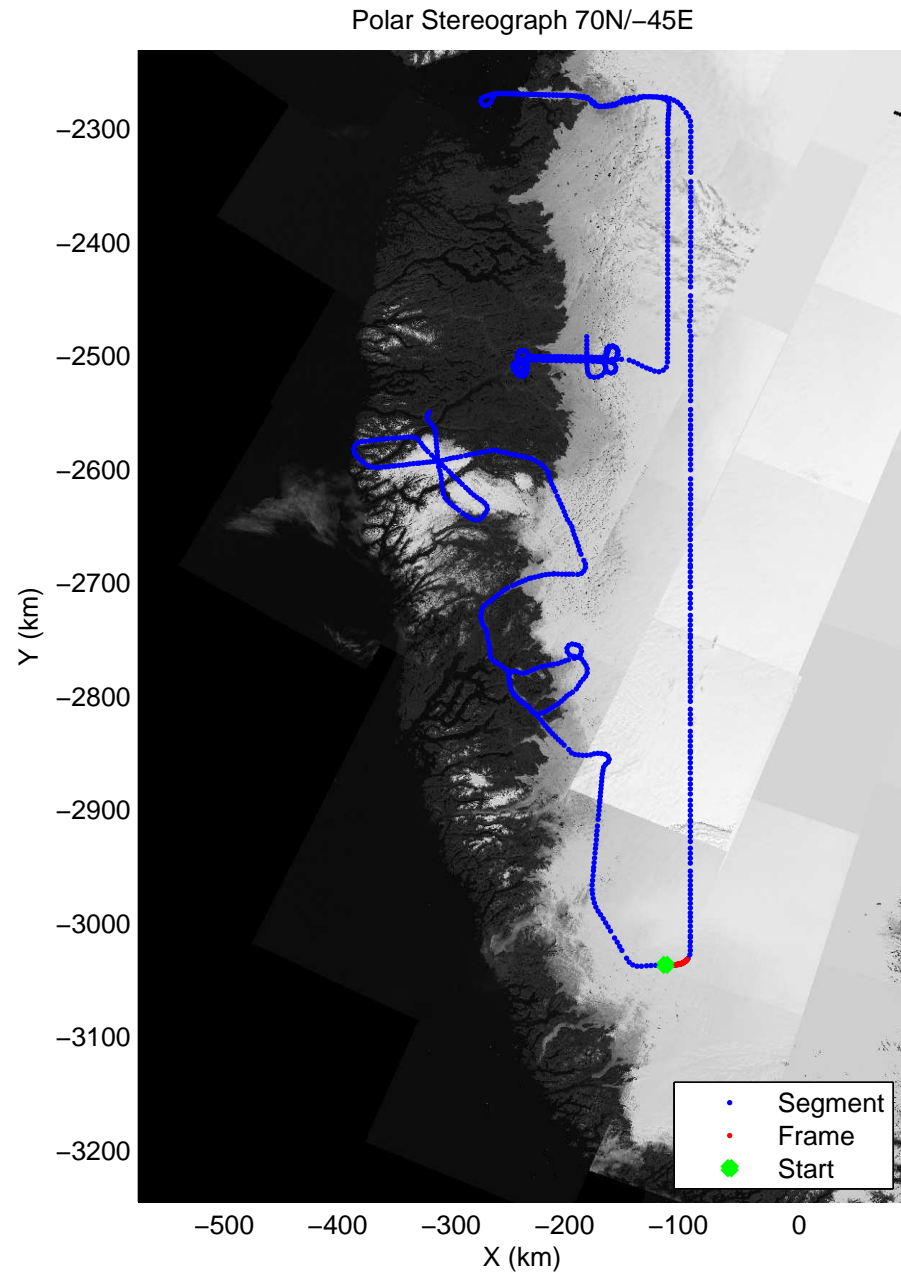
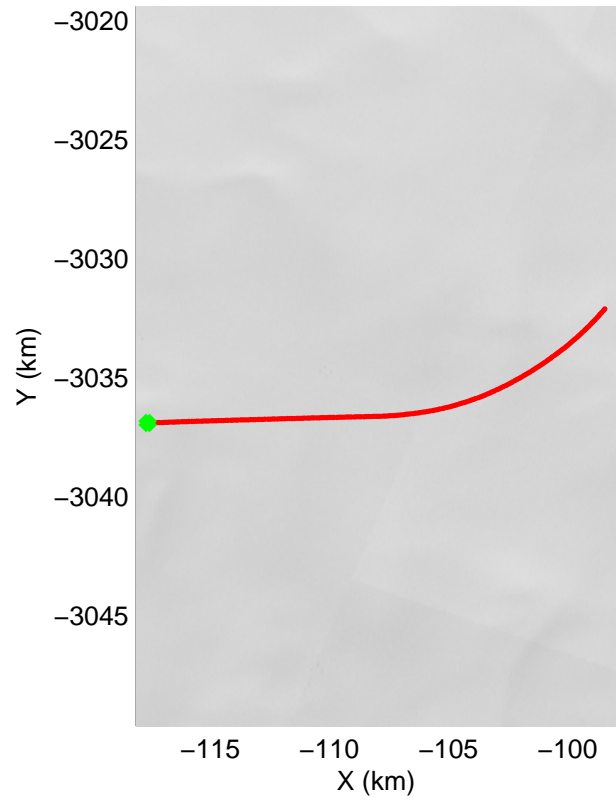
accum 2011_Greenland_P3: "SW Mop-Up" 20110408_01_063: 13:26:22.4 to 13:28:39.8 GPS






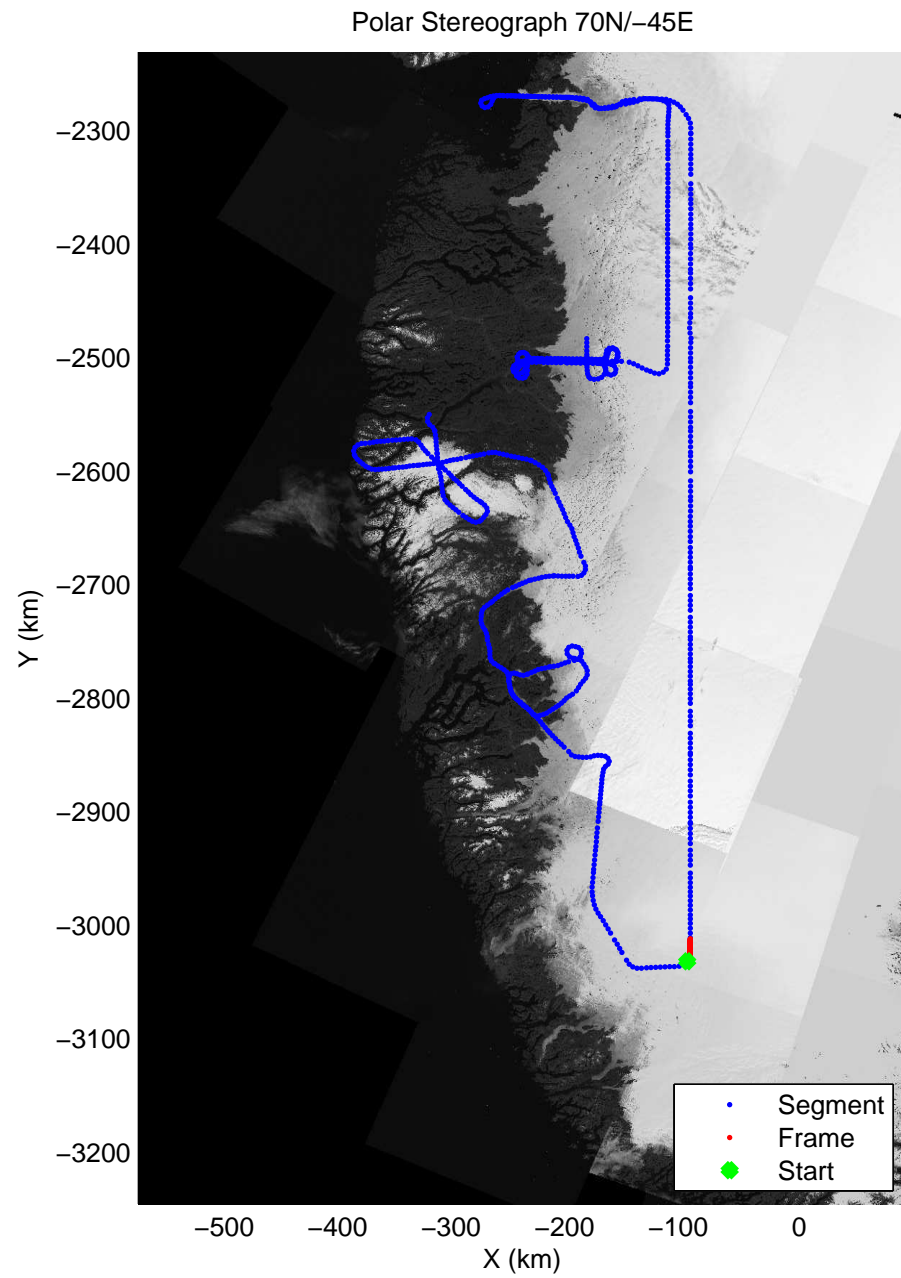
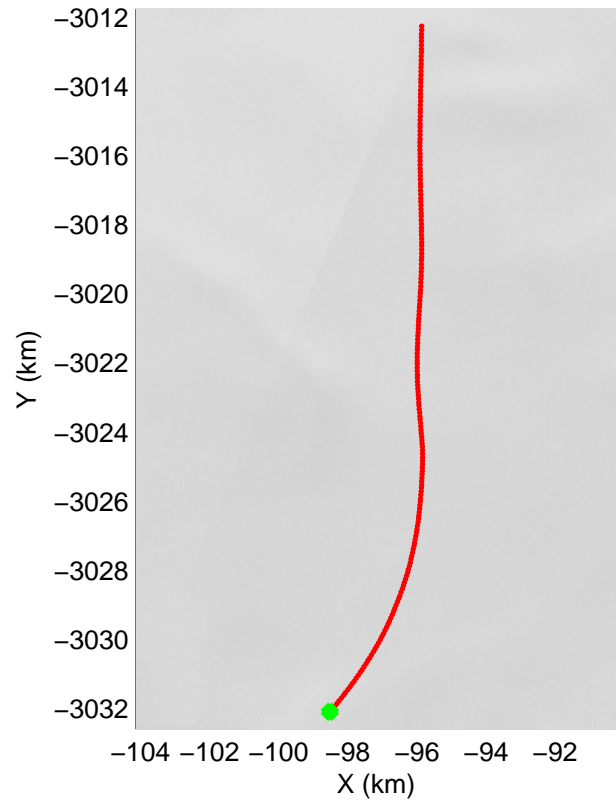
accum 2011_Greenland_P3: "SW Mop-Up" 20110408_01_064: 13:28:40.0 to 13:30:57.6 GPS






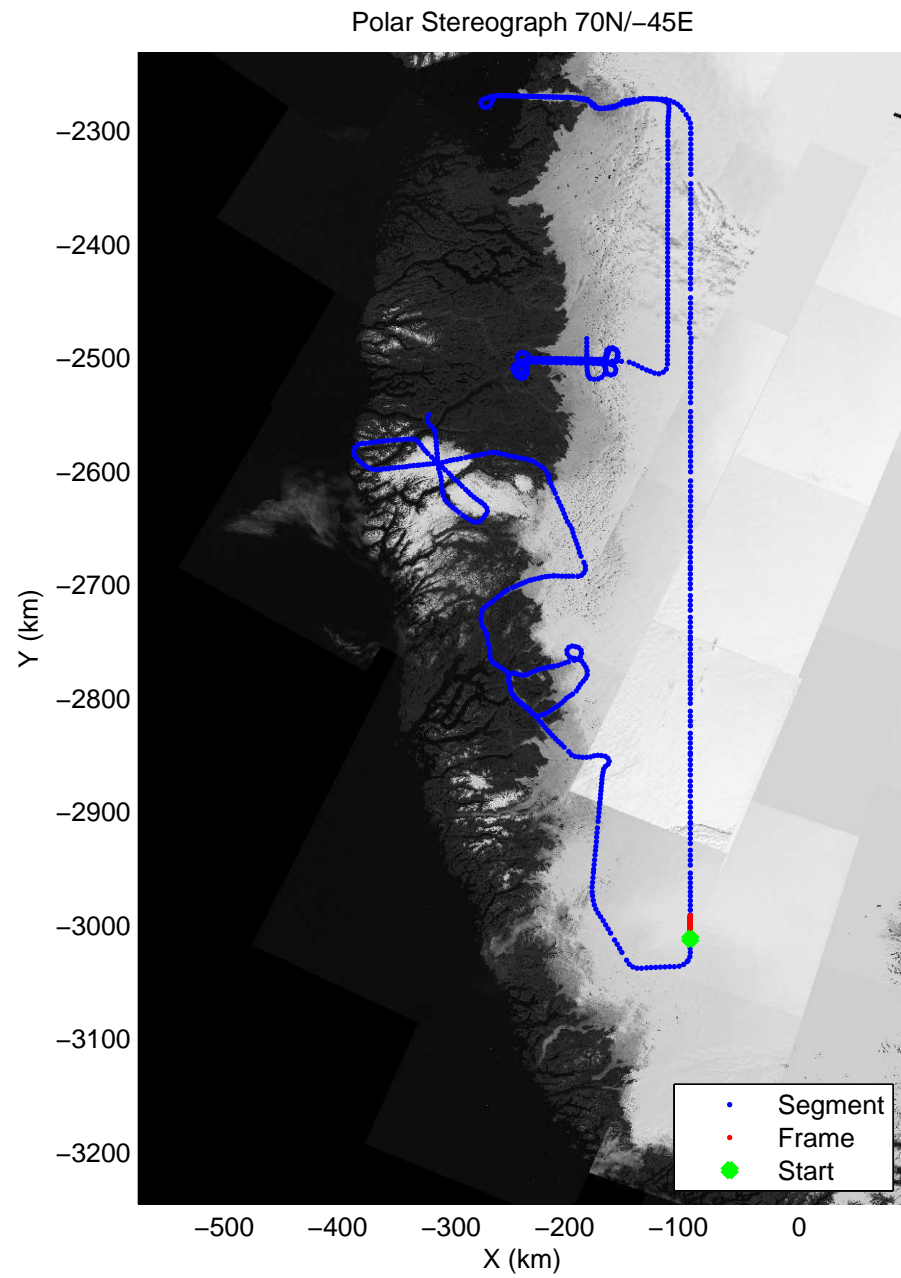
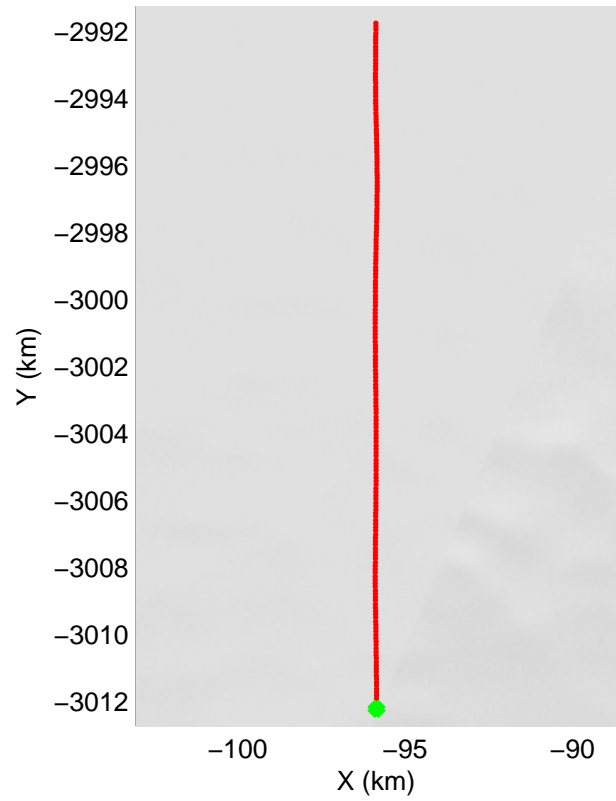
accum 2011_Greenland_P3: "SW Mop-Up" 20110408_01_065: 13:30:57.8 to 13:33:11.7 GPS






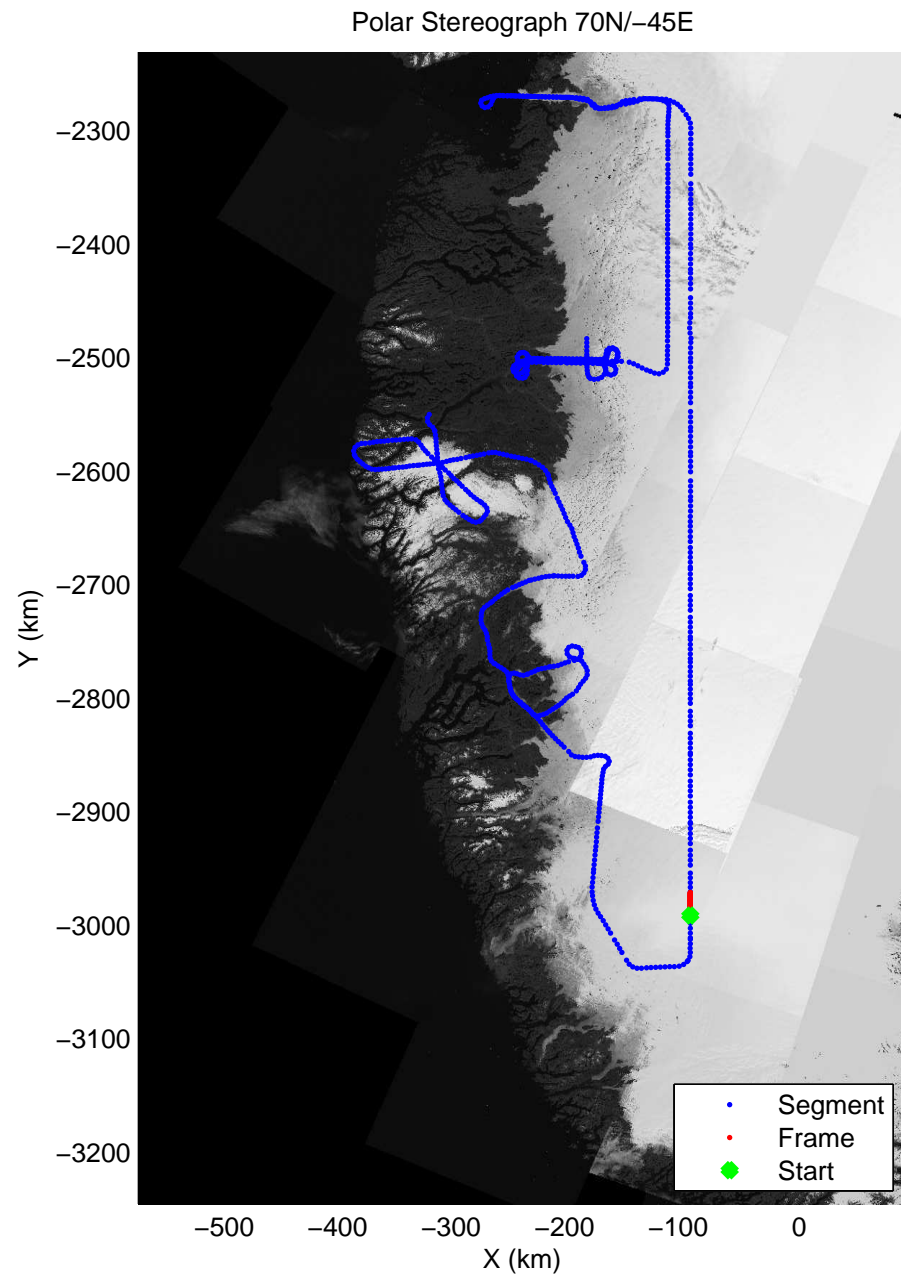
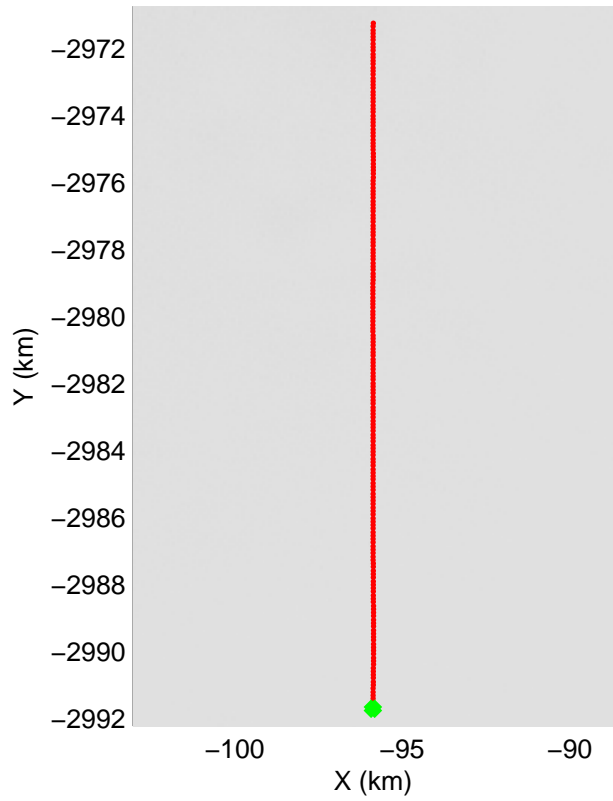
accum 2011_Greenland_P3: "SW Mop-Up" 20110408_01_066: 13:33:11.9 to 13:35:38.5 GPS






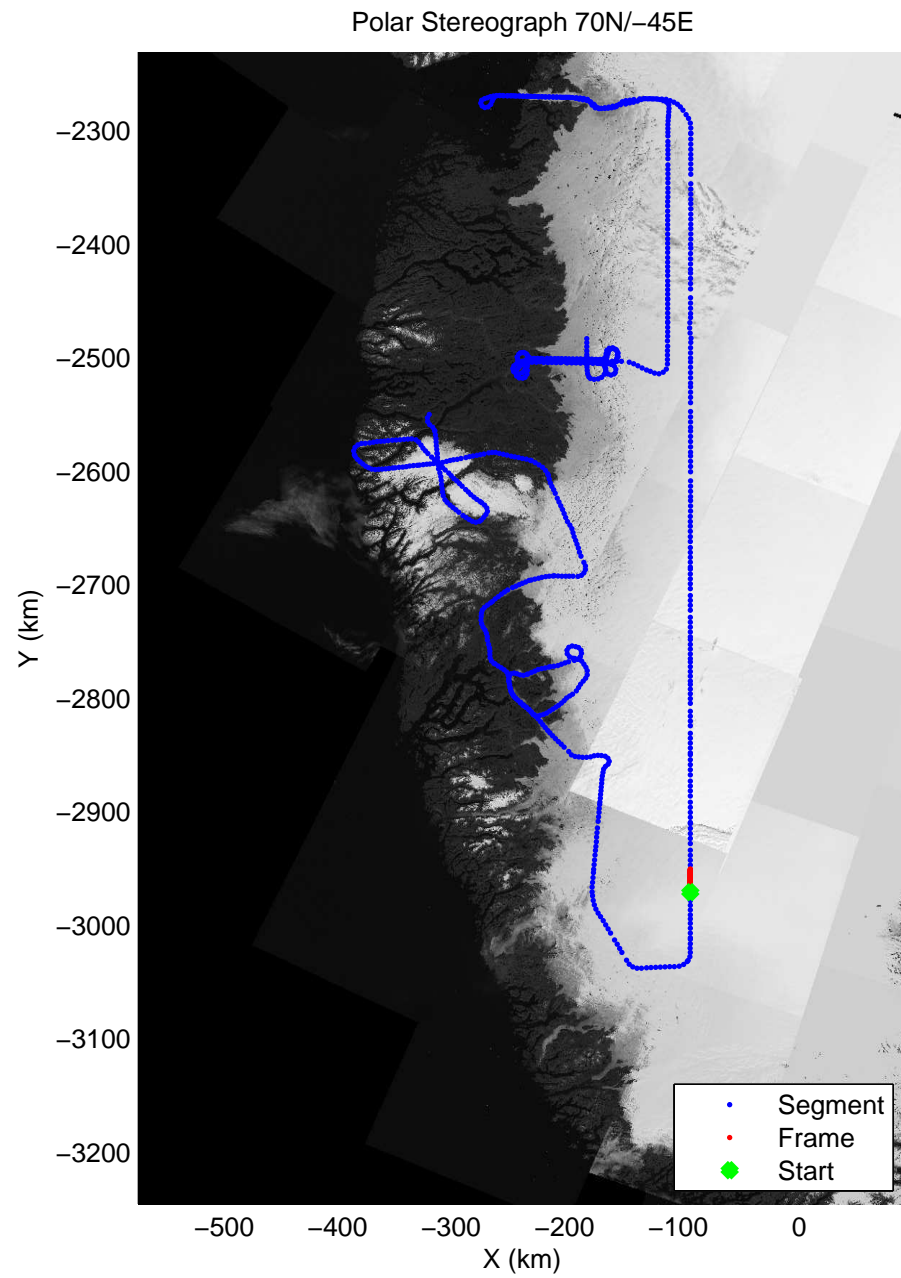
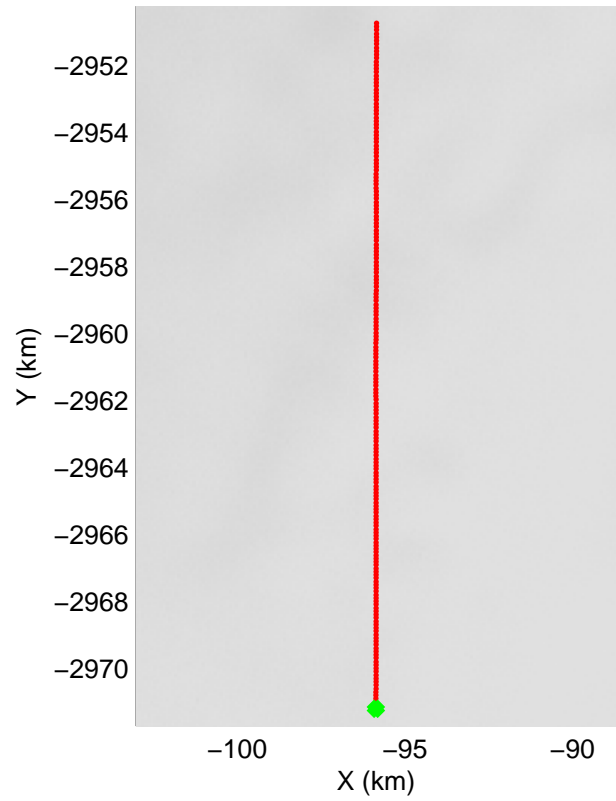
accum 2011_Greenland_P3: "SW Mop-Up" 20110408_01_067: 13:35:38.7 to 13:37:52.2 GPS






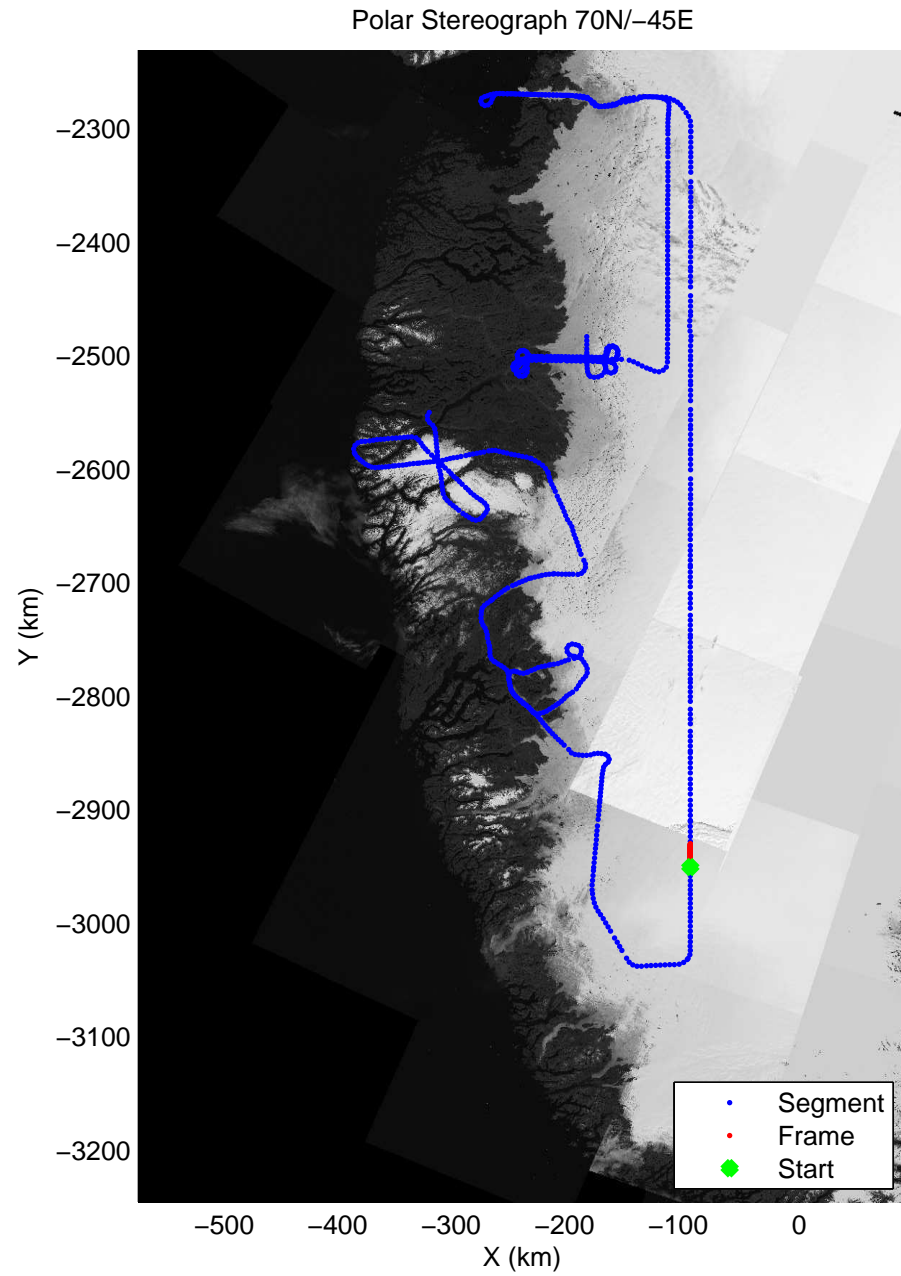
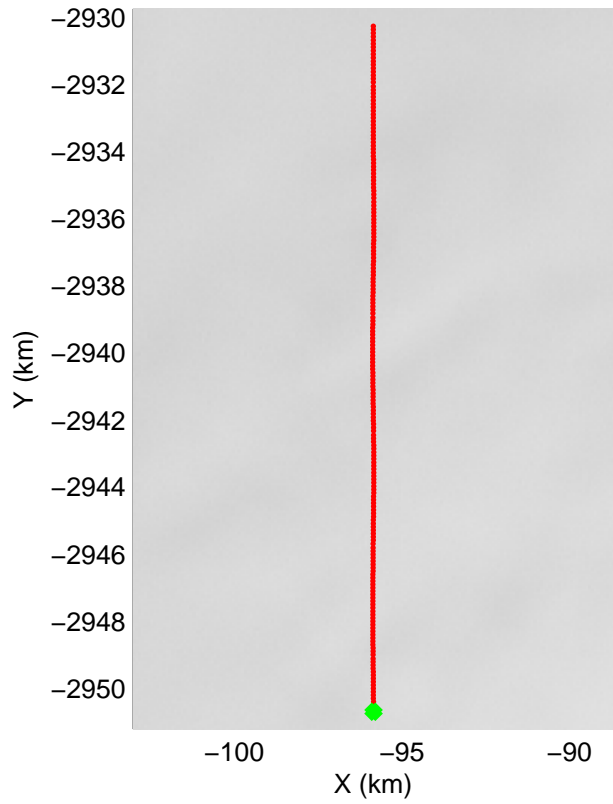
accum 2011_Greenland_P3: "SW Mop-Up" 20110408_01_068: 13:37:52.5 to 13:40:07.0 GPS






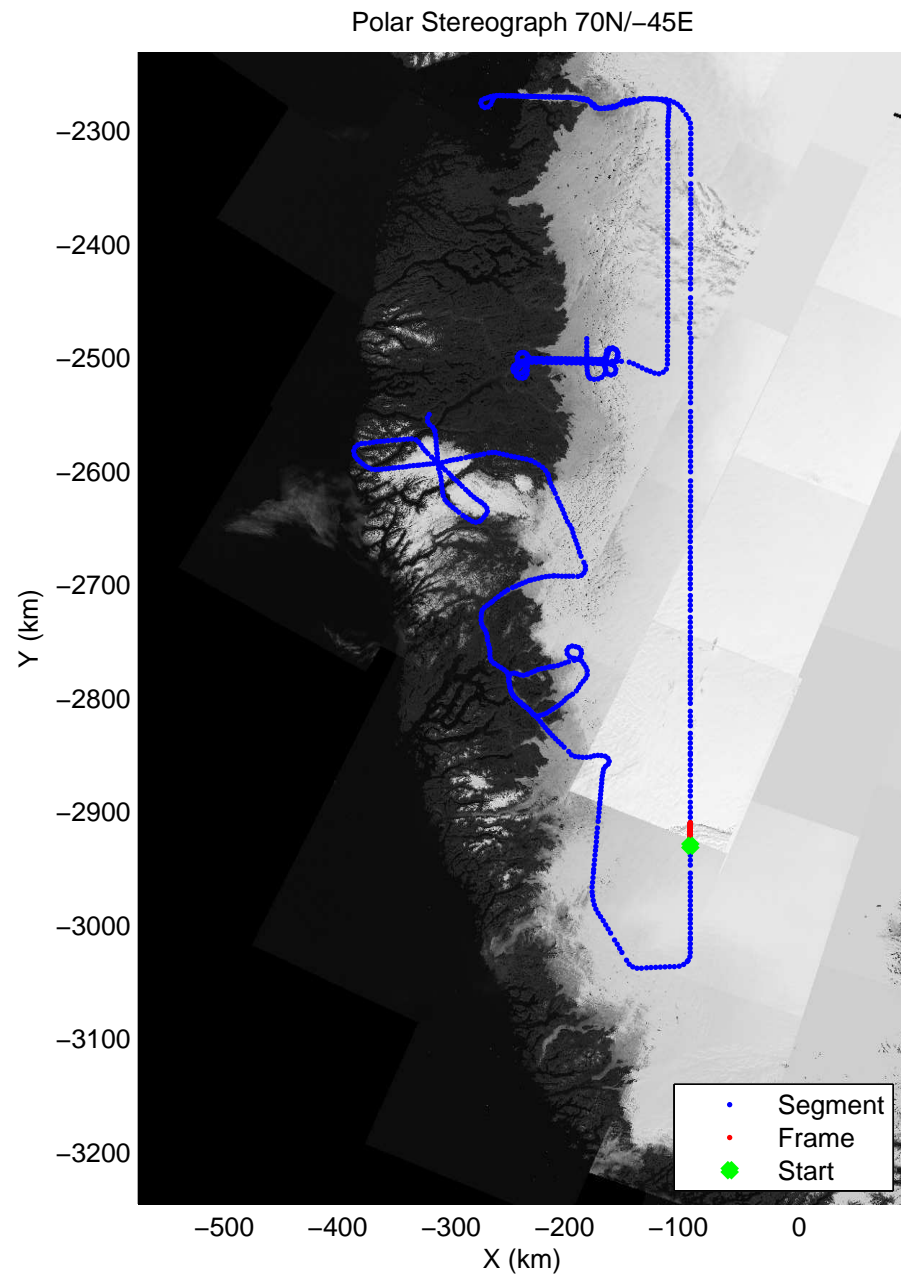

accum 2011_Greenland_P3: "SW Mop-Up" 20110408_01_069: 13:40:07.2 to 13:42:20.9 GPS






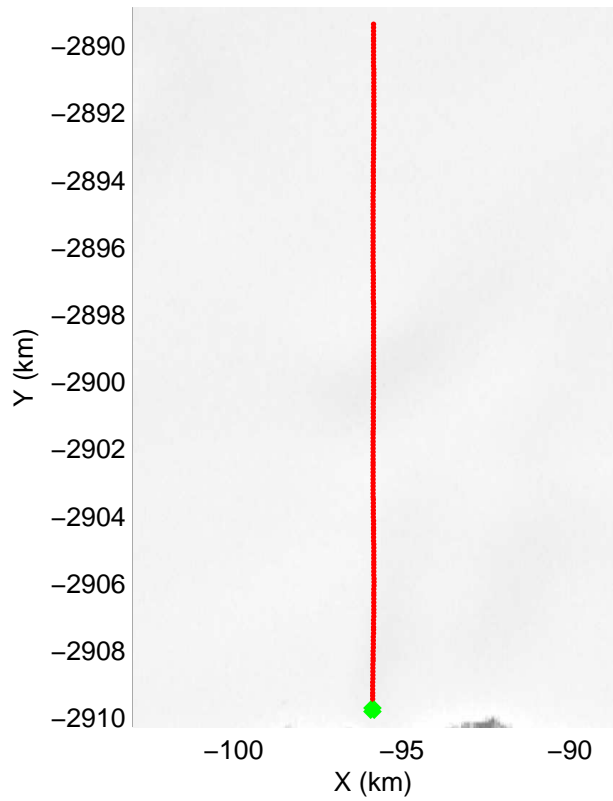
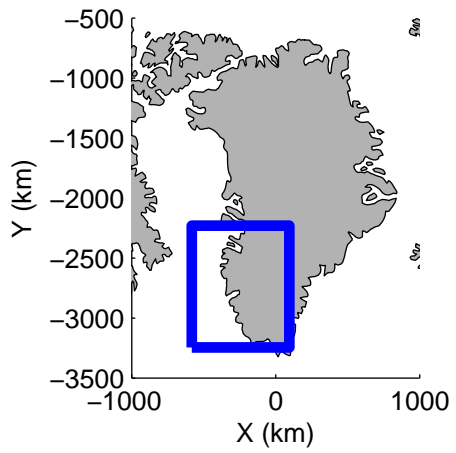
accum 2011_Greenland_P3: "SW Mop-Up" 20110408_01_070: 13:42:21.0 to 13:44:29.2 GPS



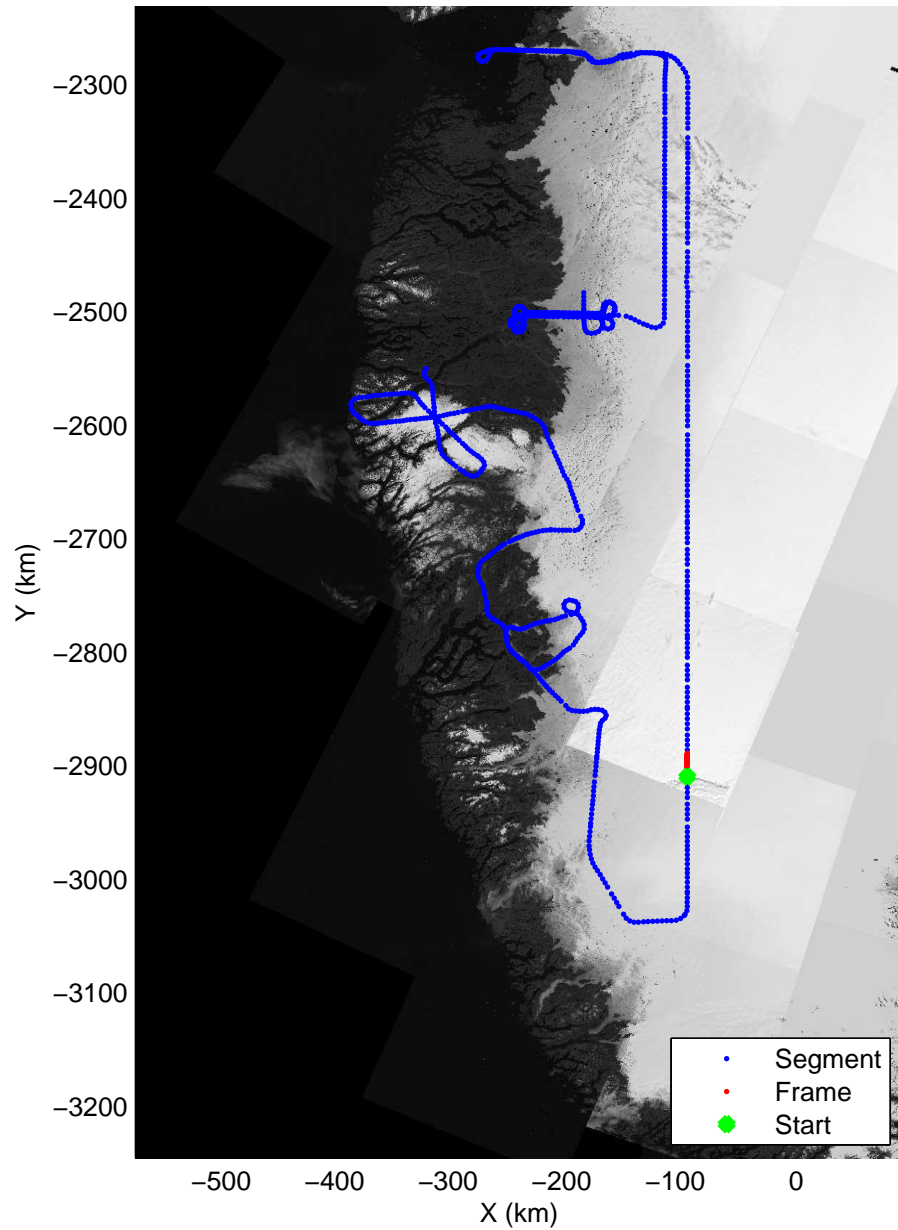


accum 2011_Greenland_P3: "SW Mop-Up" 20110408_01_071: 13:44:29.3 to 13:46:34.6 GPS




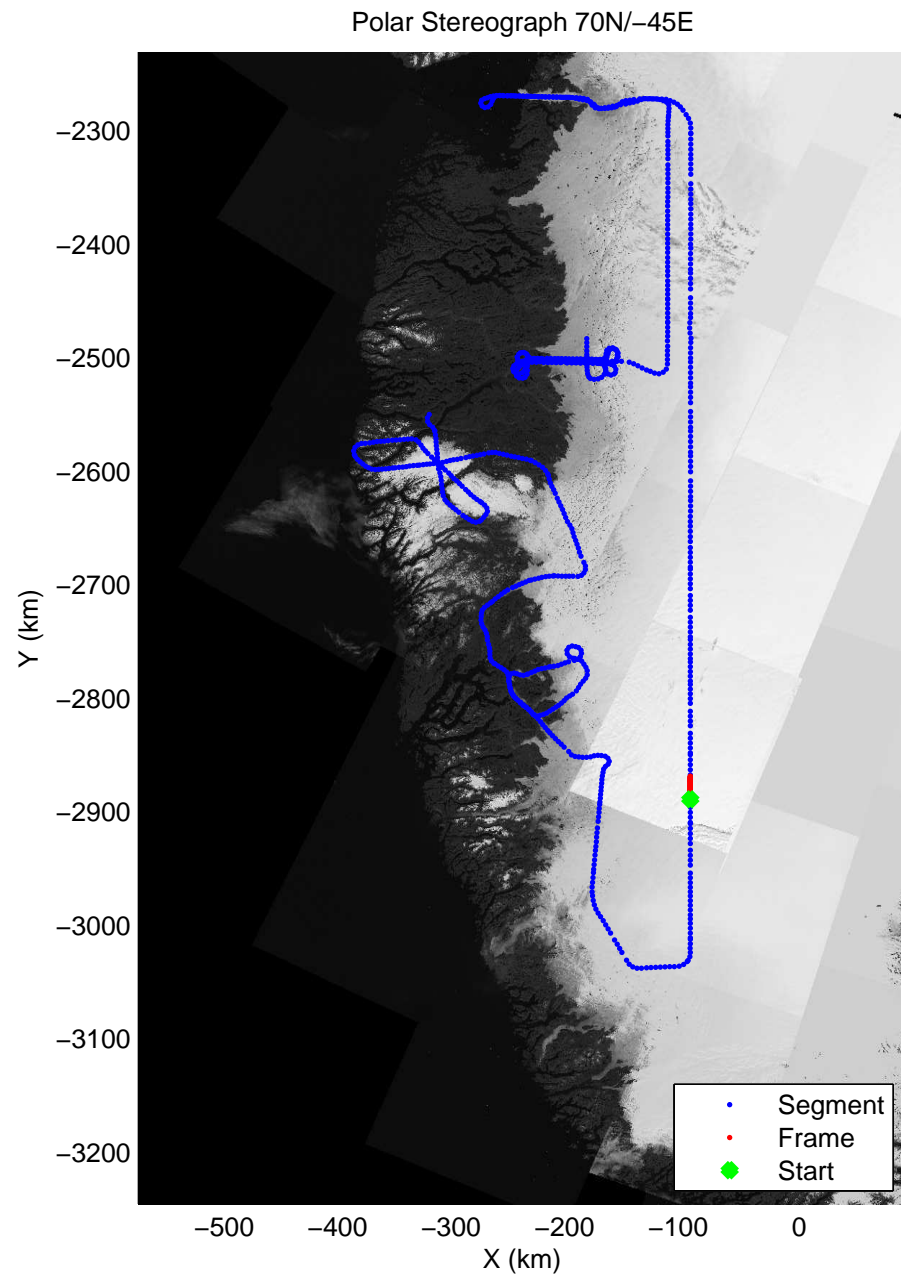



Polar Stereograph 70N/-45E




accum 2011_Greenland_P3: "SW Mop-Up" 20110408_01_072: 13:46:34.8 to 13:48:39.4 GPS




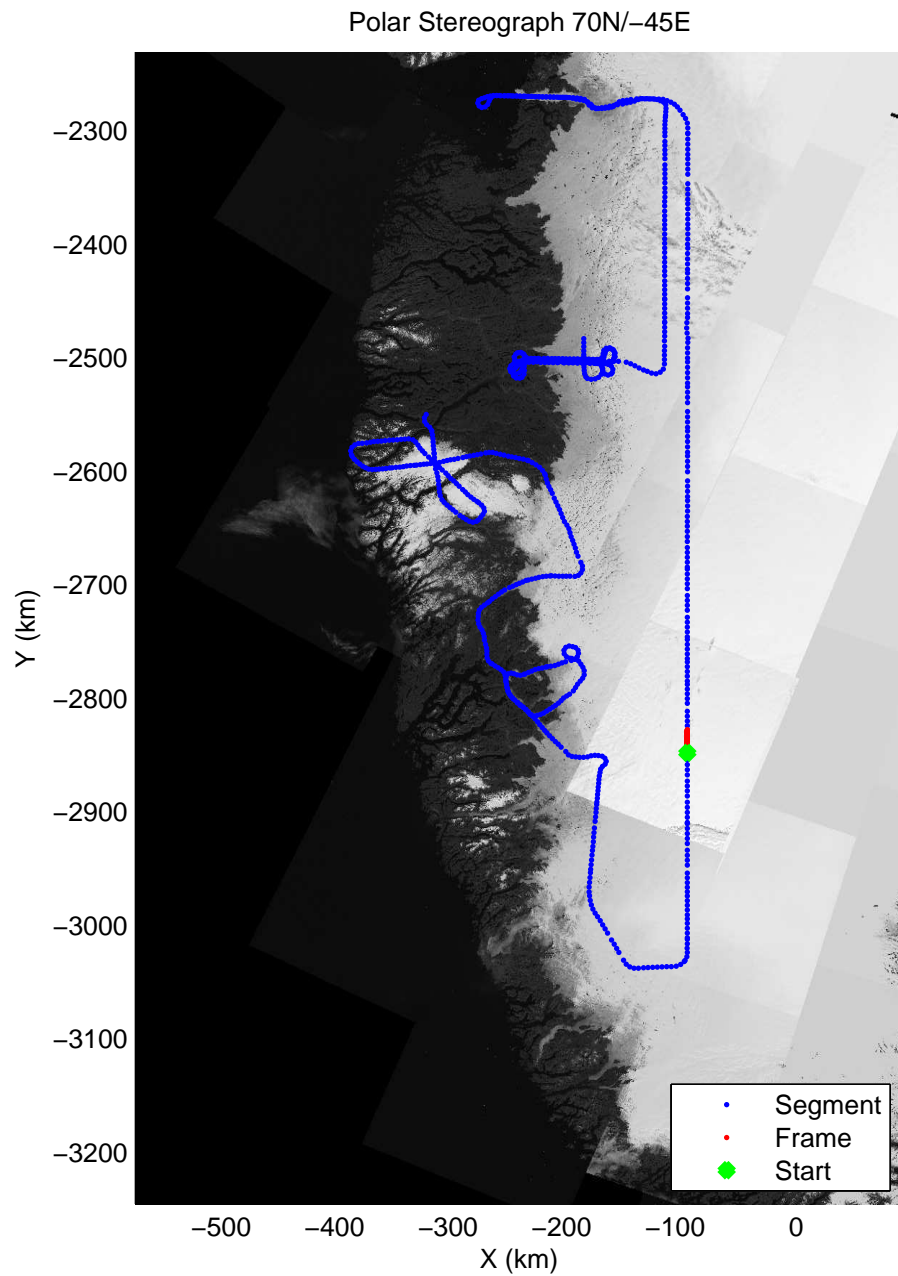
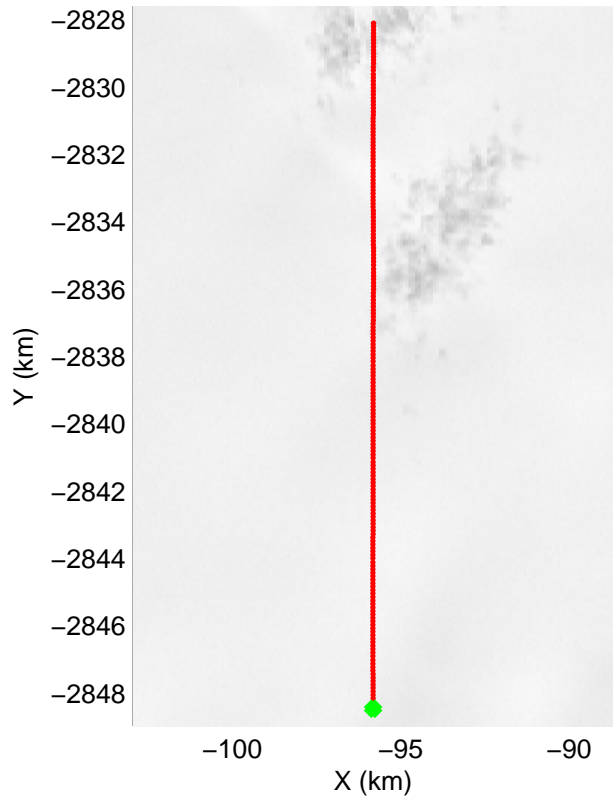


accum 2011_Greenland_P3: "SW Mop-Up" 20110408_01_073: 13:48:39.7 to 13:50:45.8 GPS





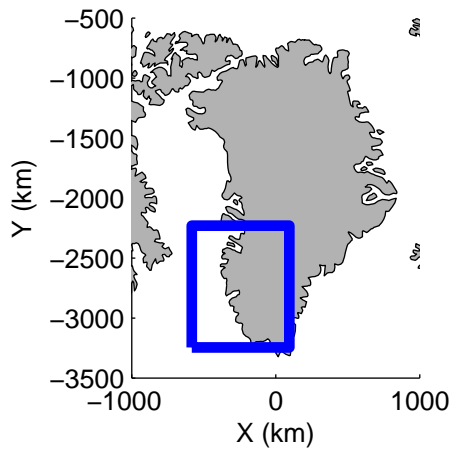
accum 2011_Greenland_P3: "SW Mop-Up" 20110408_01_074: 13:50:46.0 to 13:52:51.0 GPS



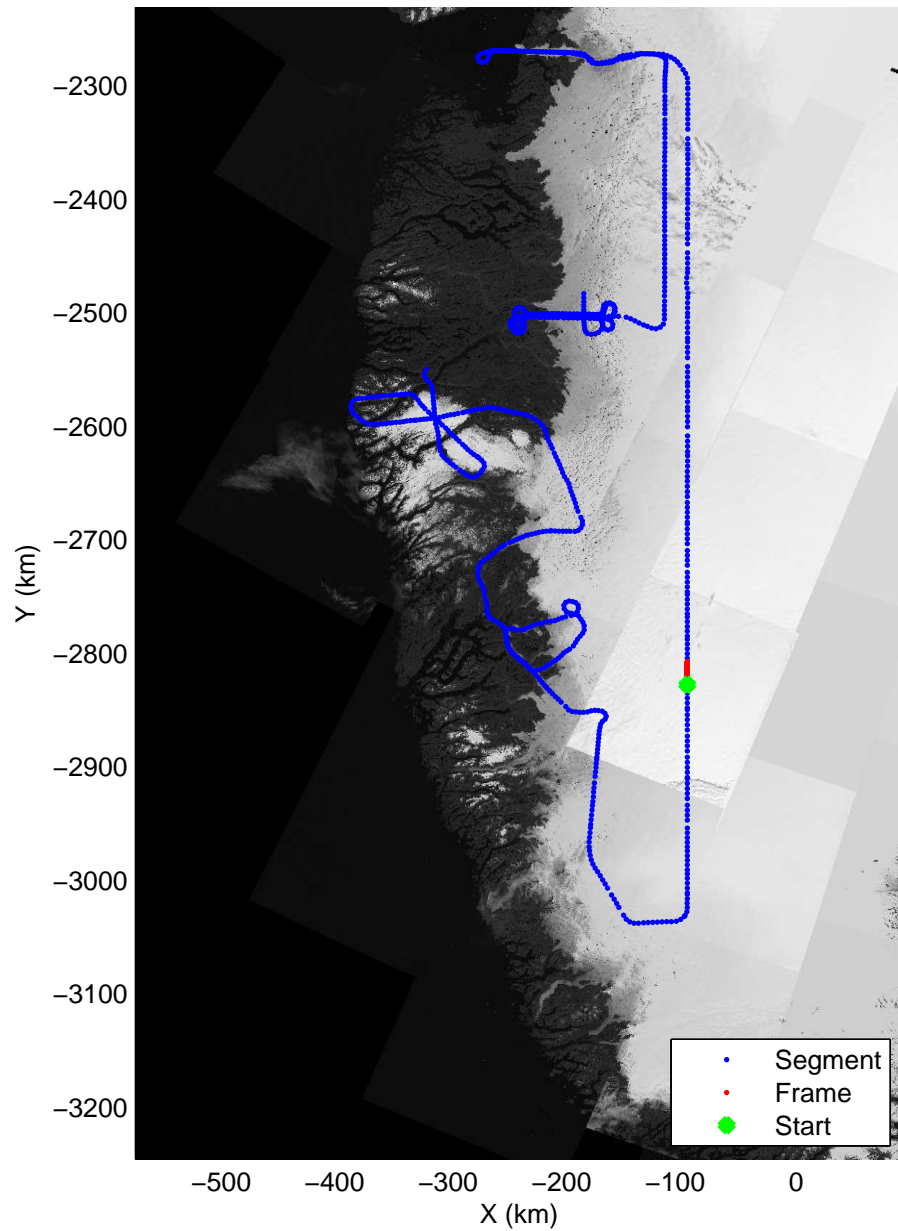


accum 2011_Greenland_P3: "SW Mop-Up" 20110408_01_075: 13:52:51.2 to 13:54:59.5 GPS




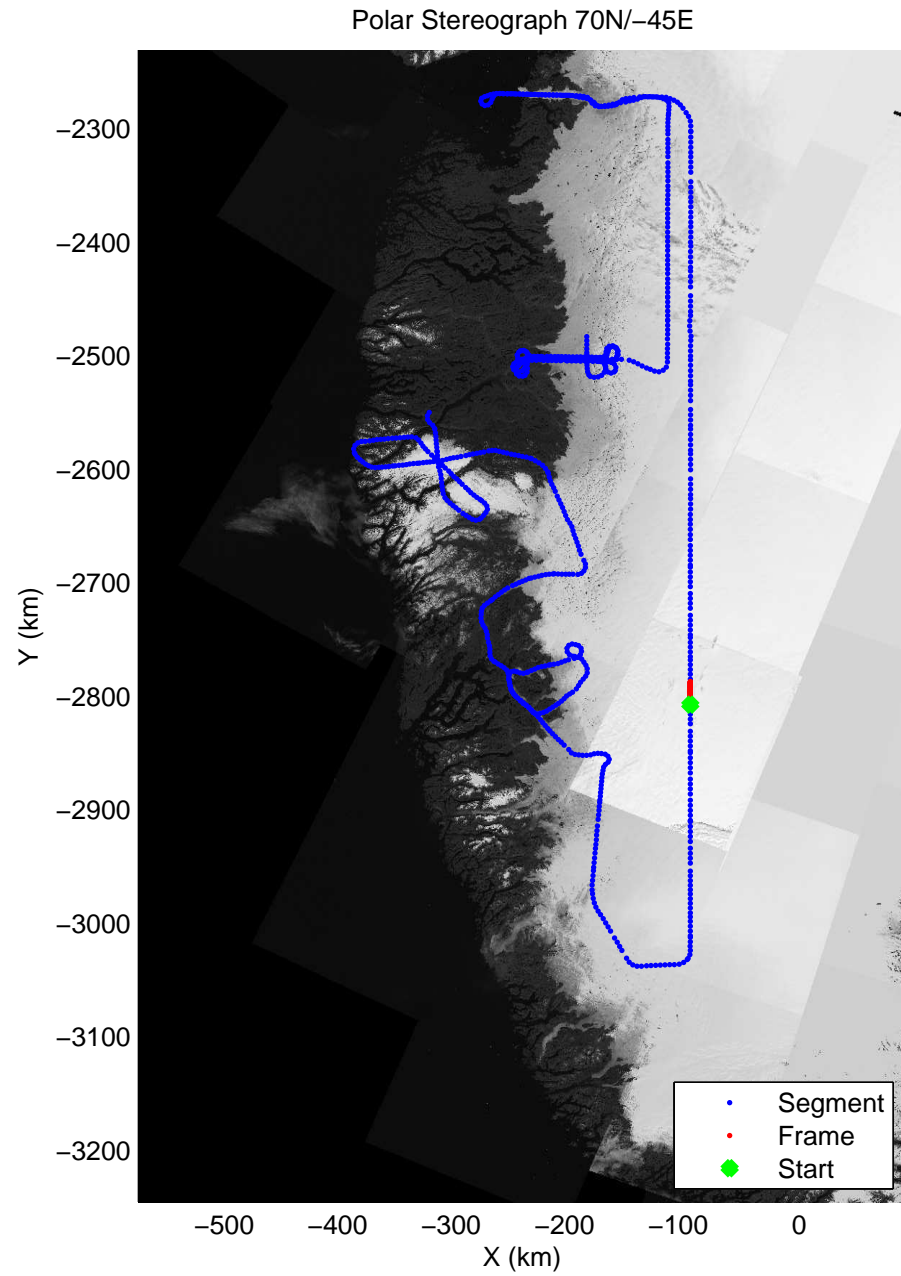

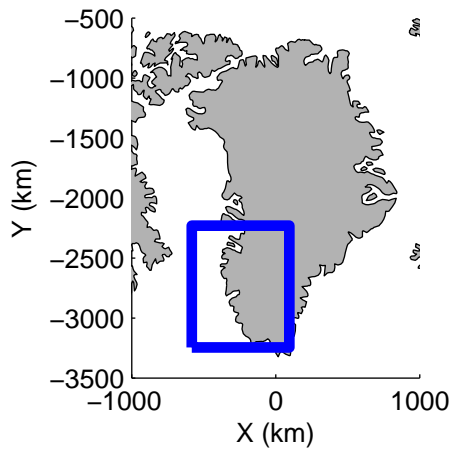


Polar Stereograph 70N/-45E




accum 2011_Greenland_P3: "SW Mop-Up" 20110408_01_076: 13:54:59.6 to 13:57:10.8 GPS




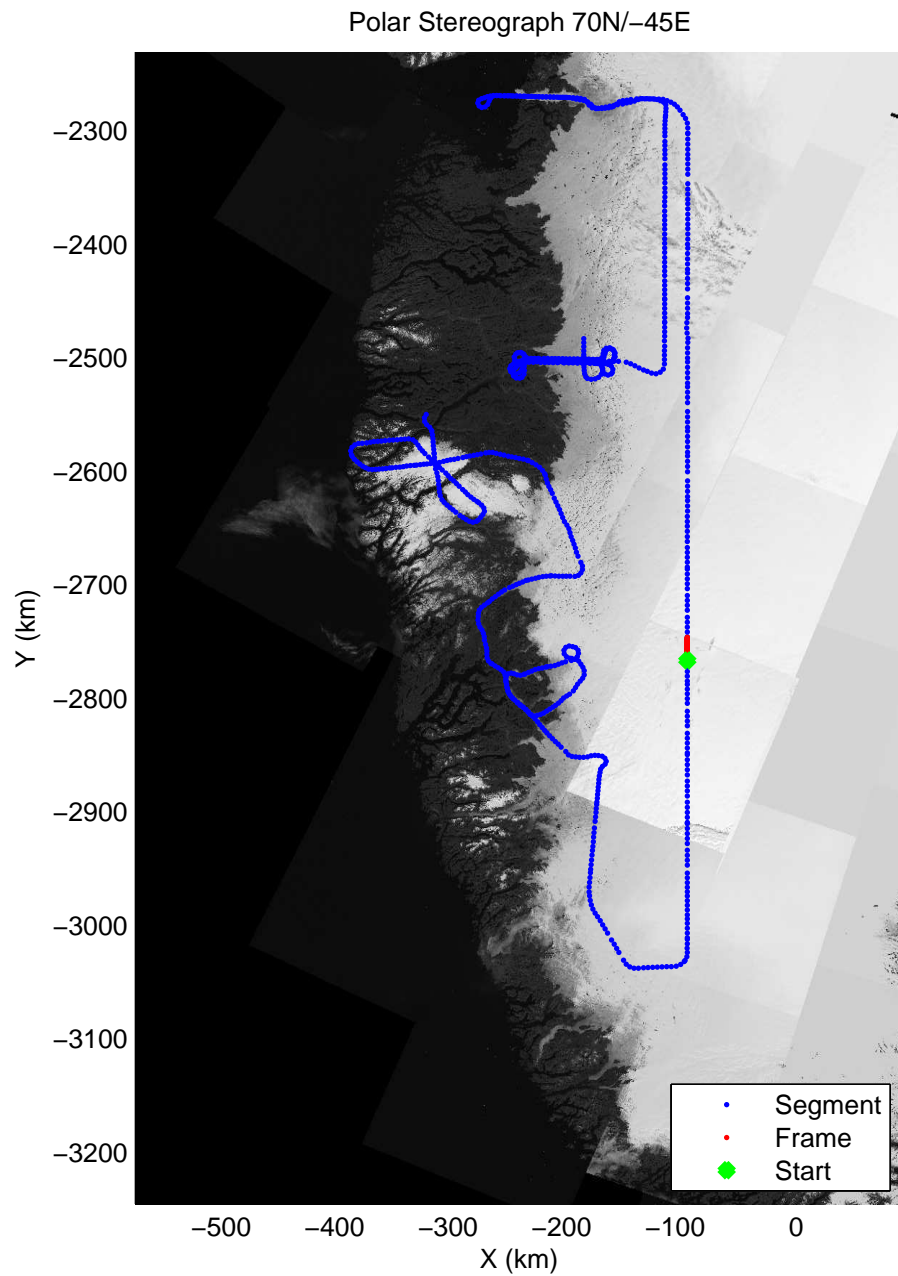


accum 2011_Greenland_P3: "SW Mop-Up" 20110408_01_077: 13:57:11.1 to 13:59:23.1 GPS



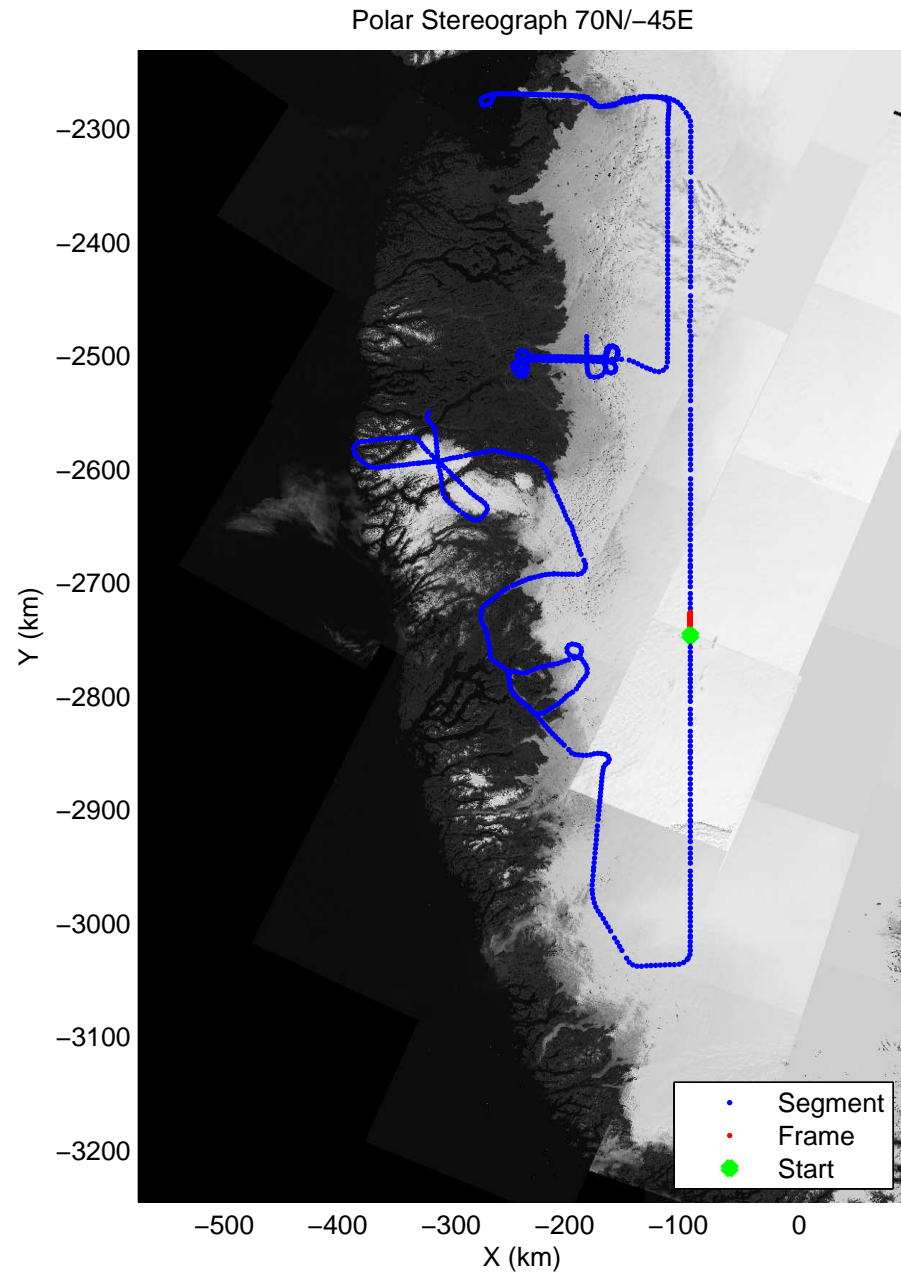

accum 2011_Greenland_P3: "SW Mop-Up" 20110408_01_078: 13:59:23.3 to 14:01:34.6 GPS






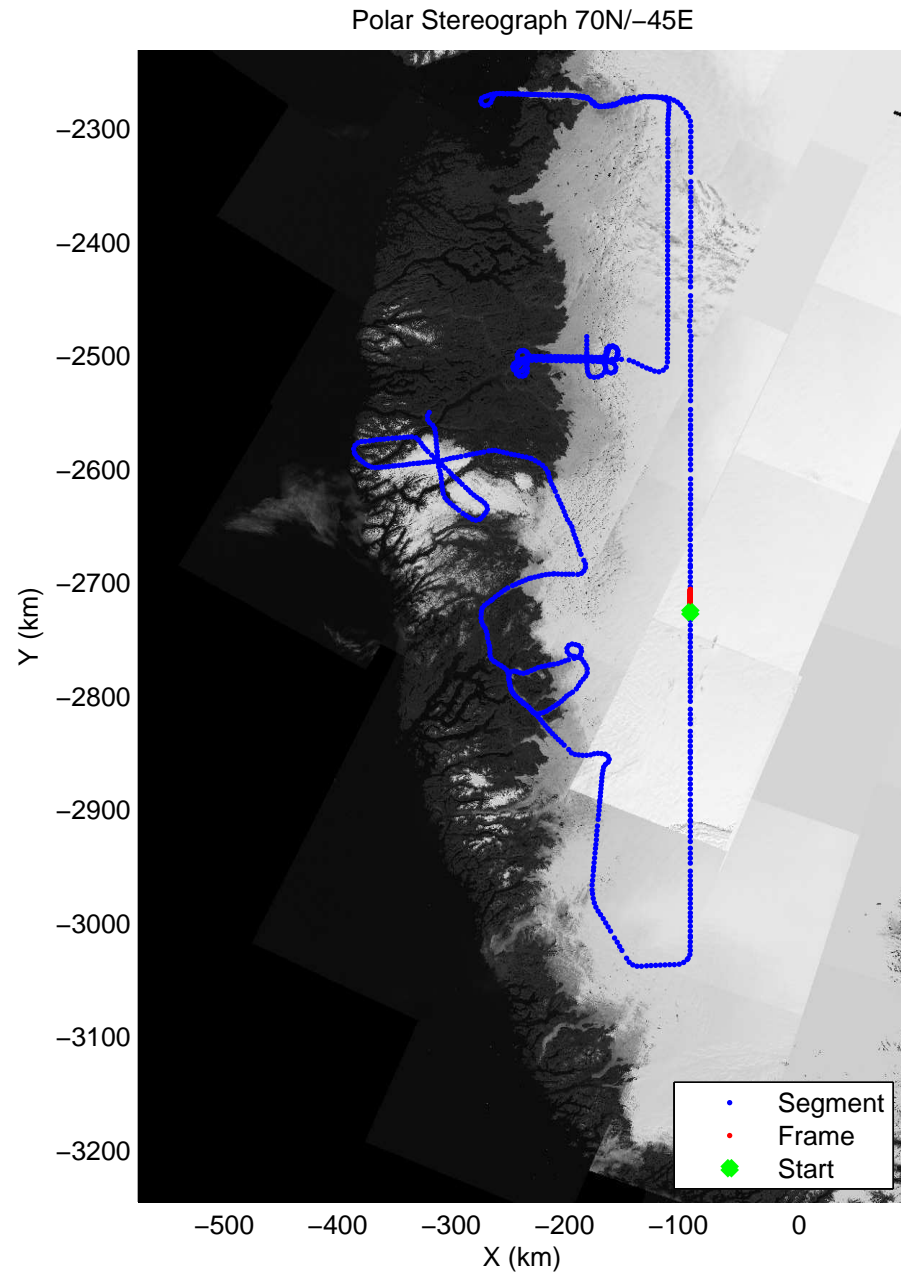

accum 2011_Greenland_P3: "SW Mop-Up" 20110408_01_079: 14:01:34.8 to 14:03:45.6 GPS






accum 2011_Greenland_P3: "SW Mop-Up" 20110408_01_080: 14:03:45.8 to 14:05:54.9 GPS




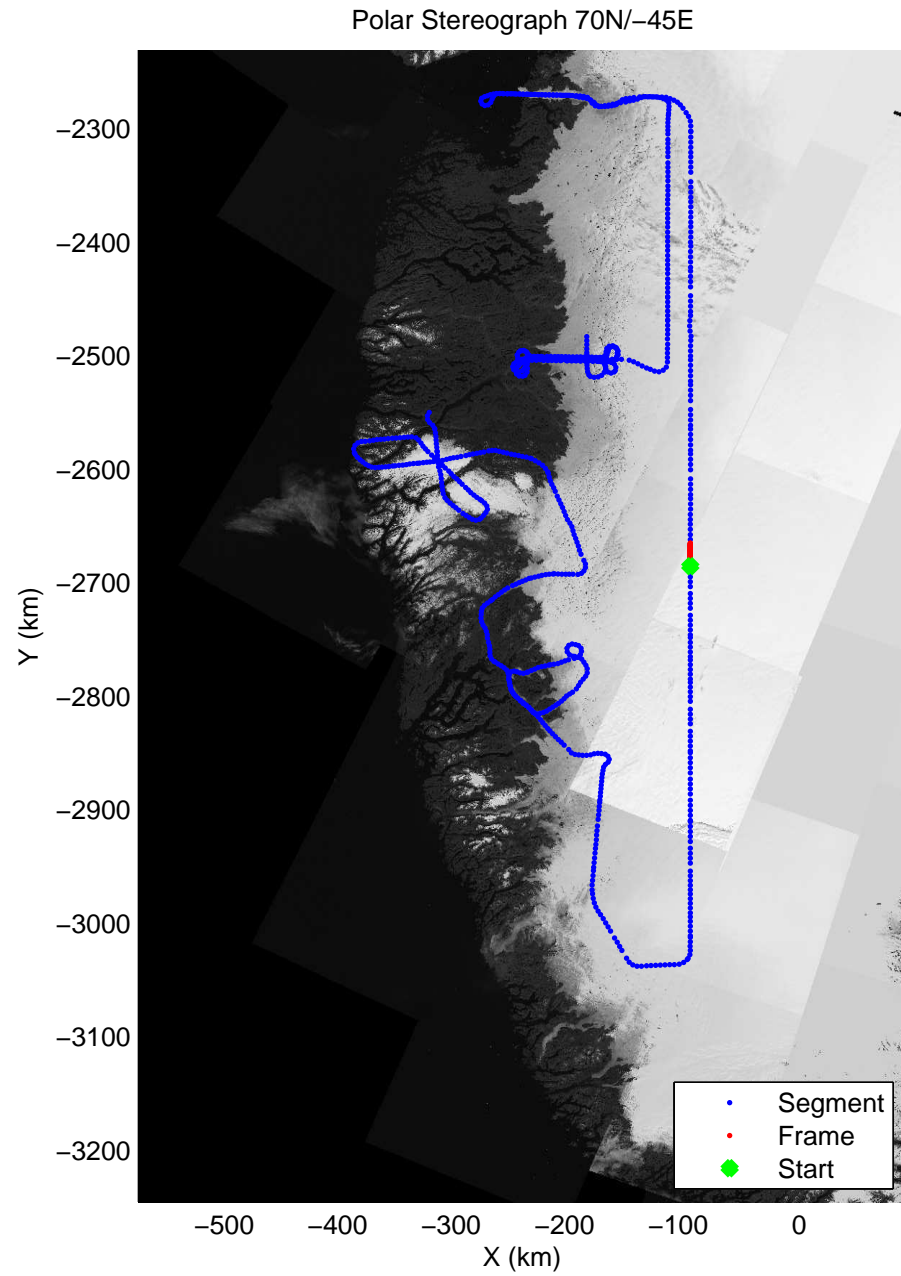
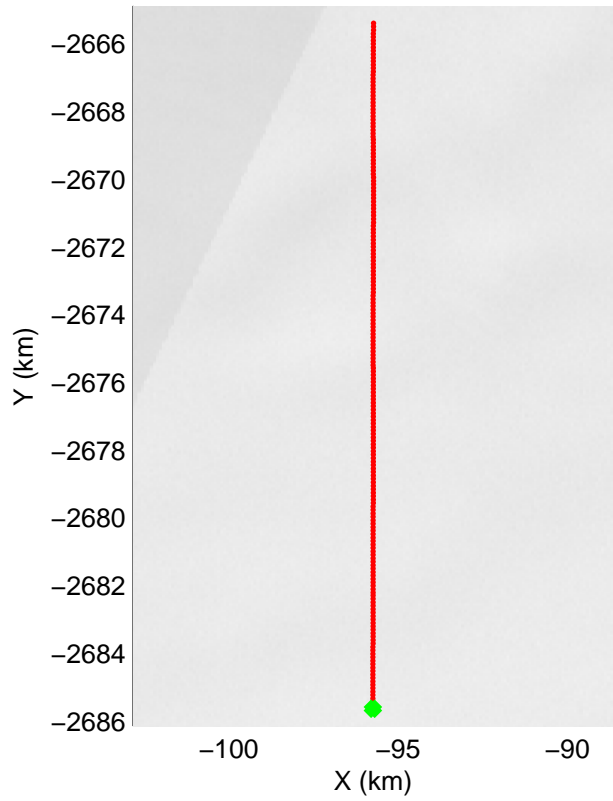


accum 2011_Greenland_P3: "SW Mop-Up" 20110408_01_081: 14:05:55.1 to 14:08:03.0 GPS




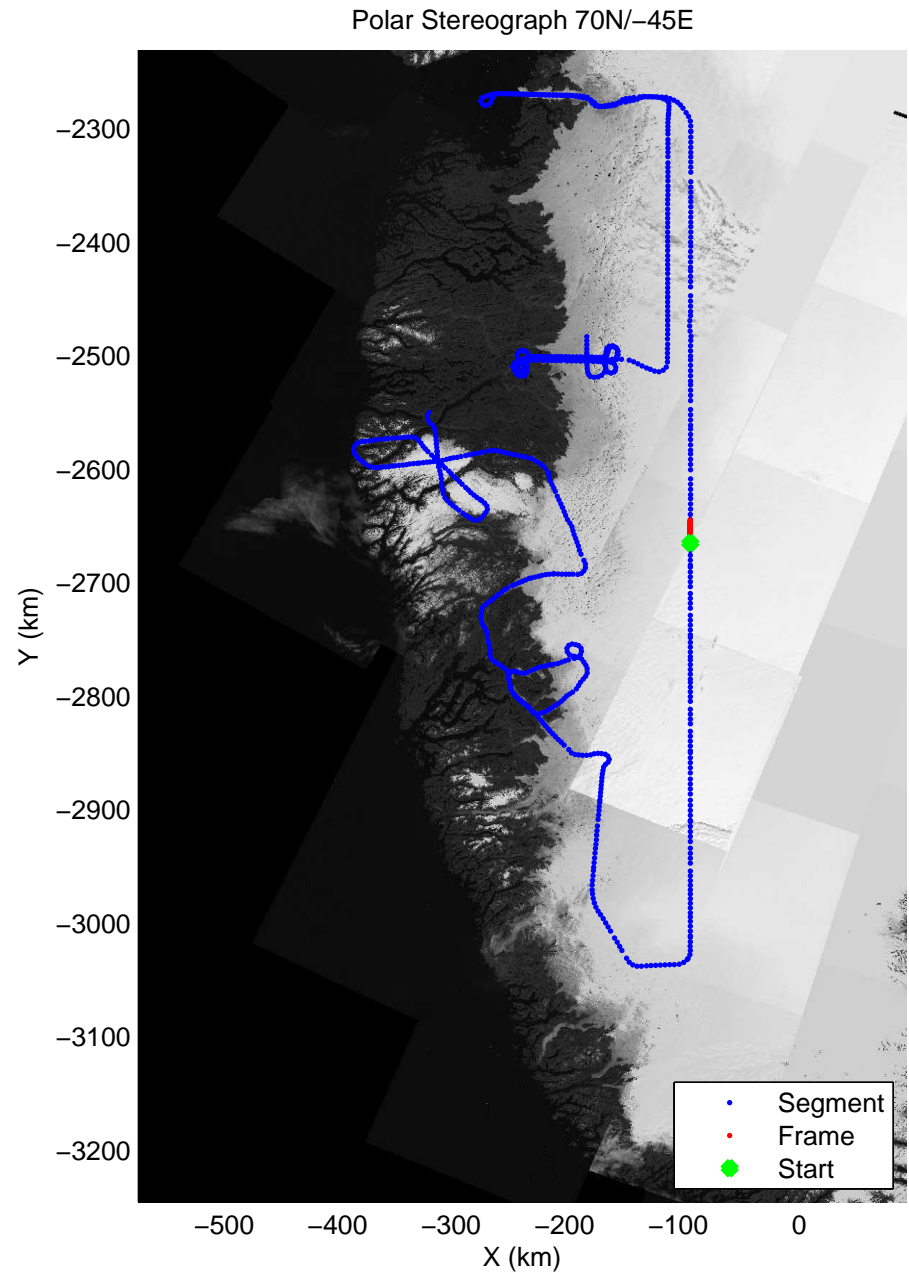
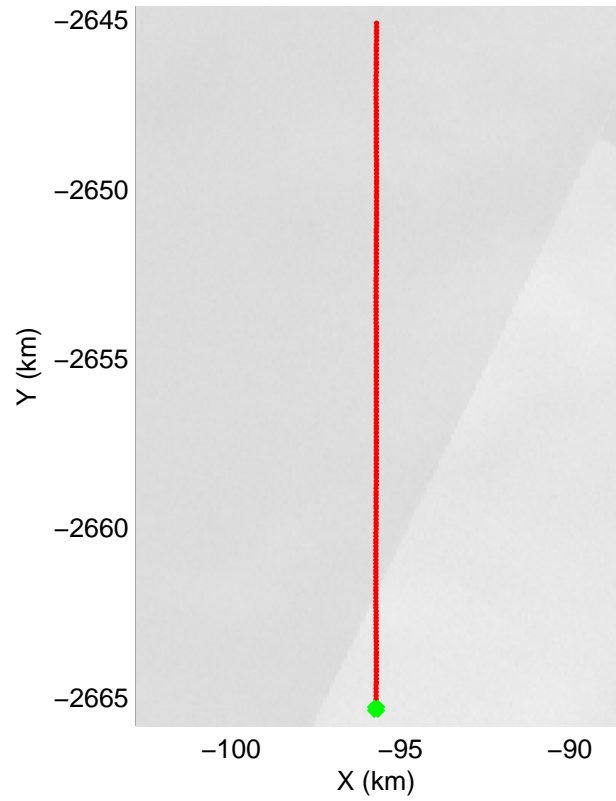
accum 2011_Greenland_P3: "SW Mop-Up" 20110408_01_082: 14:08:03.1 to 14:10:10.6 GPS






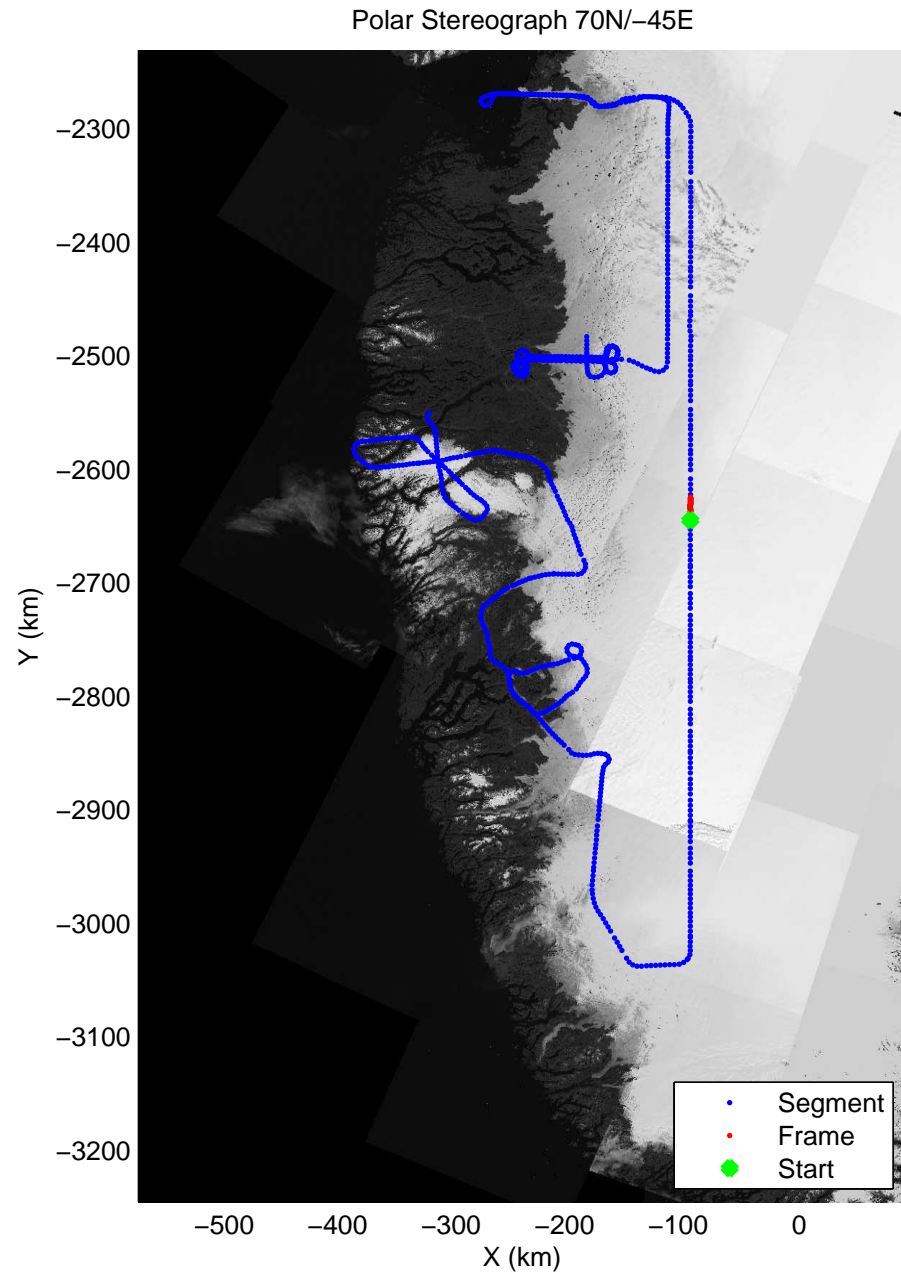
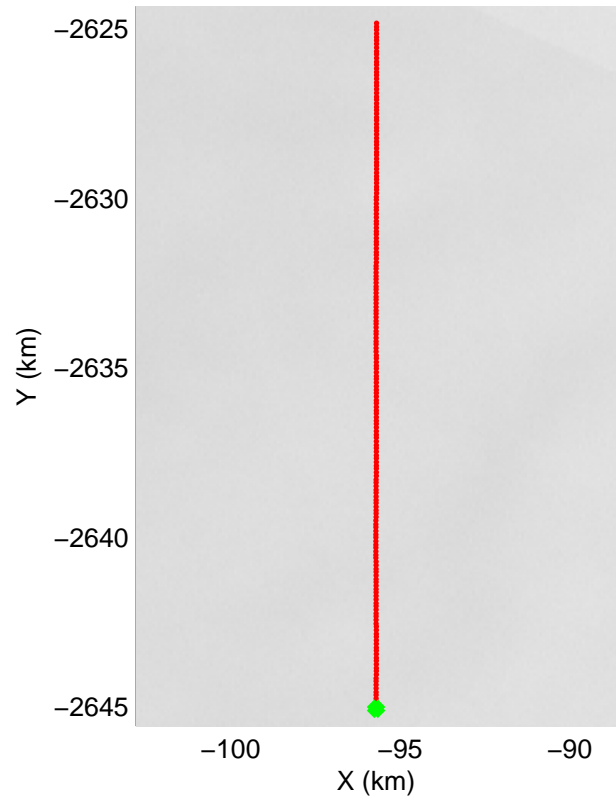
accum 2011_Greenland_P3: "SW Mop-Up" 20110408_01_083: 14:10:10.8 to 14:12:17.8 GPS






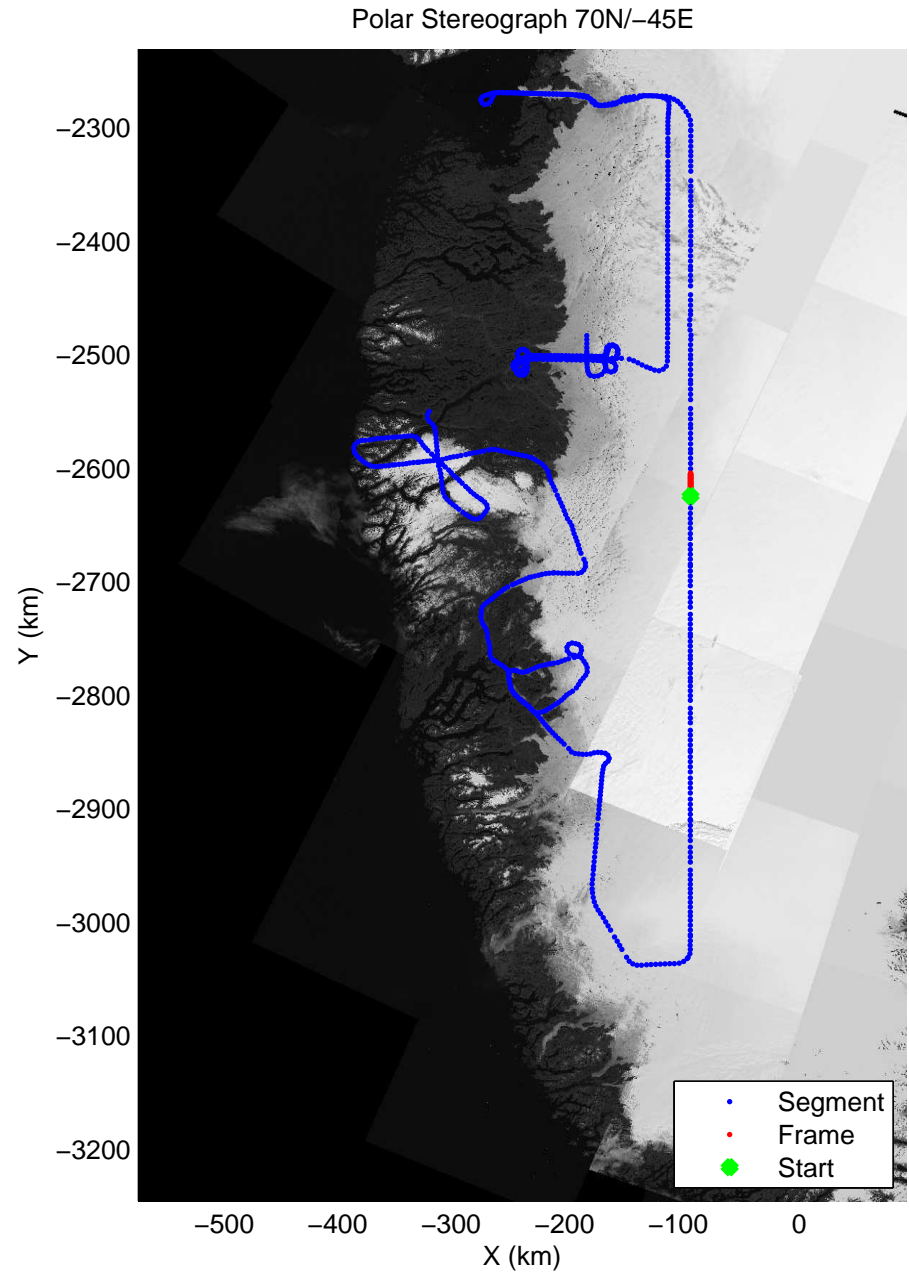
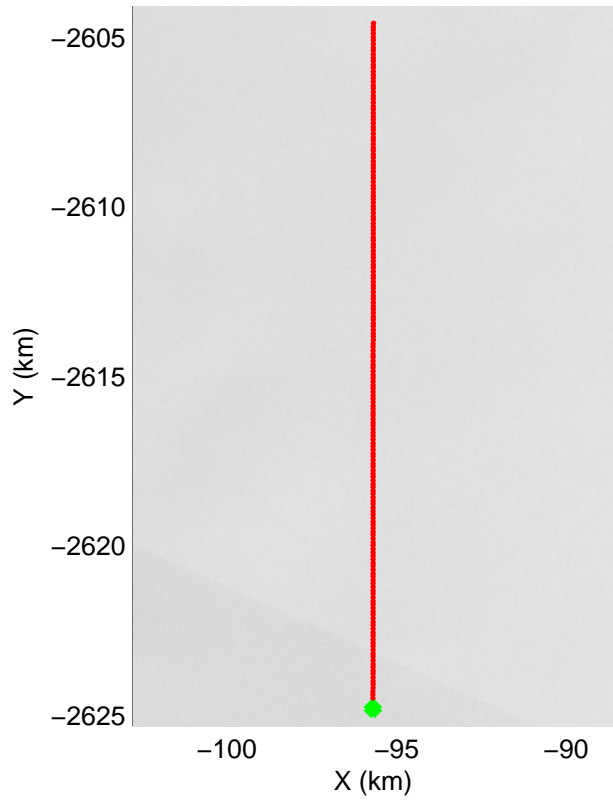
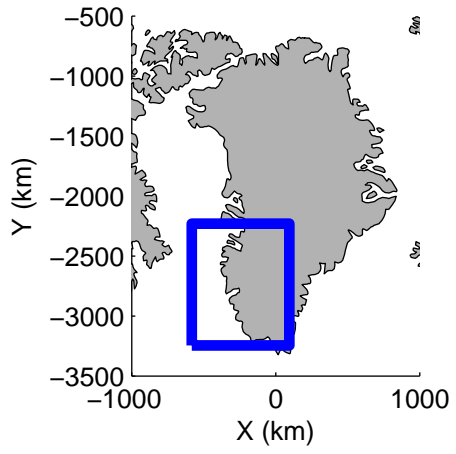
accum 2011_Greenland_P3: "SW Mop-Up" 20110408_01_084: 14:12:18.0 to 14:14:20.0 GPS






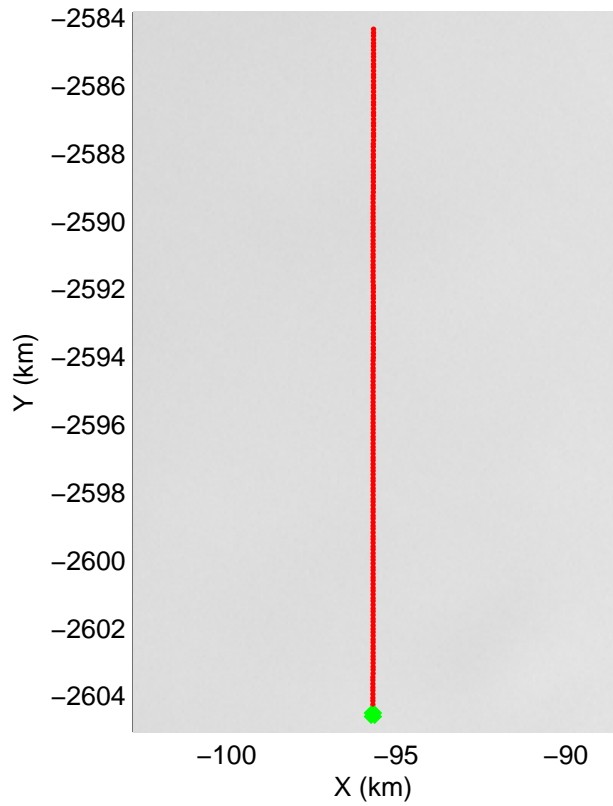
accum 2011_Greenland_P3: "SW Mop-Up" 20110408_01_085: 14:14:20.2 to 14:16:19.7 GPS



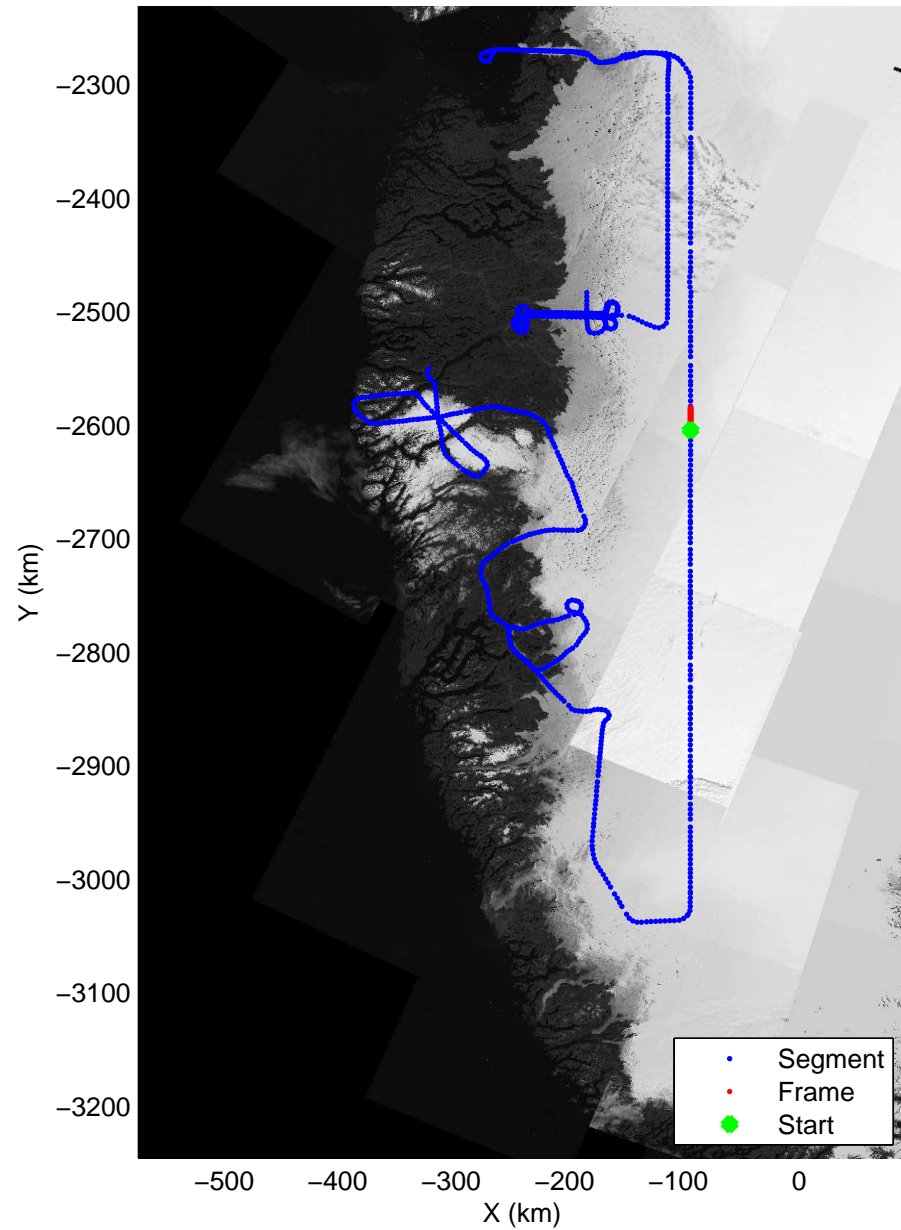


accum 2011_Greenland_P3: "SW Mop-Up" 20110408_01_086: 14:16:19.9 to 14:18:18.4 GPS




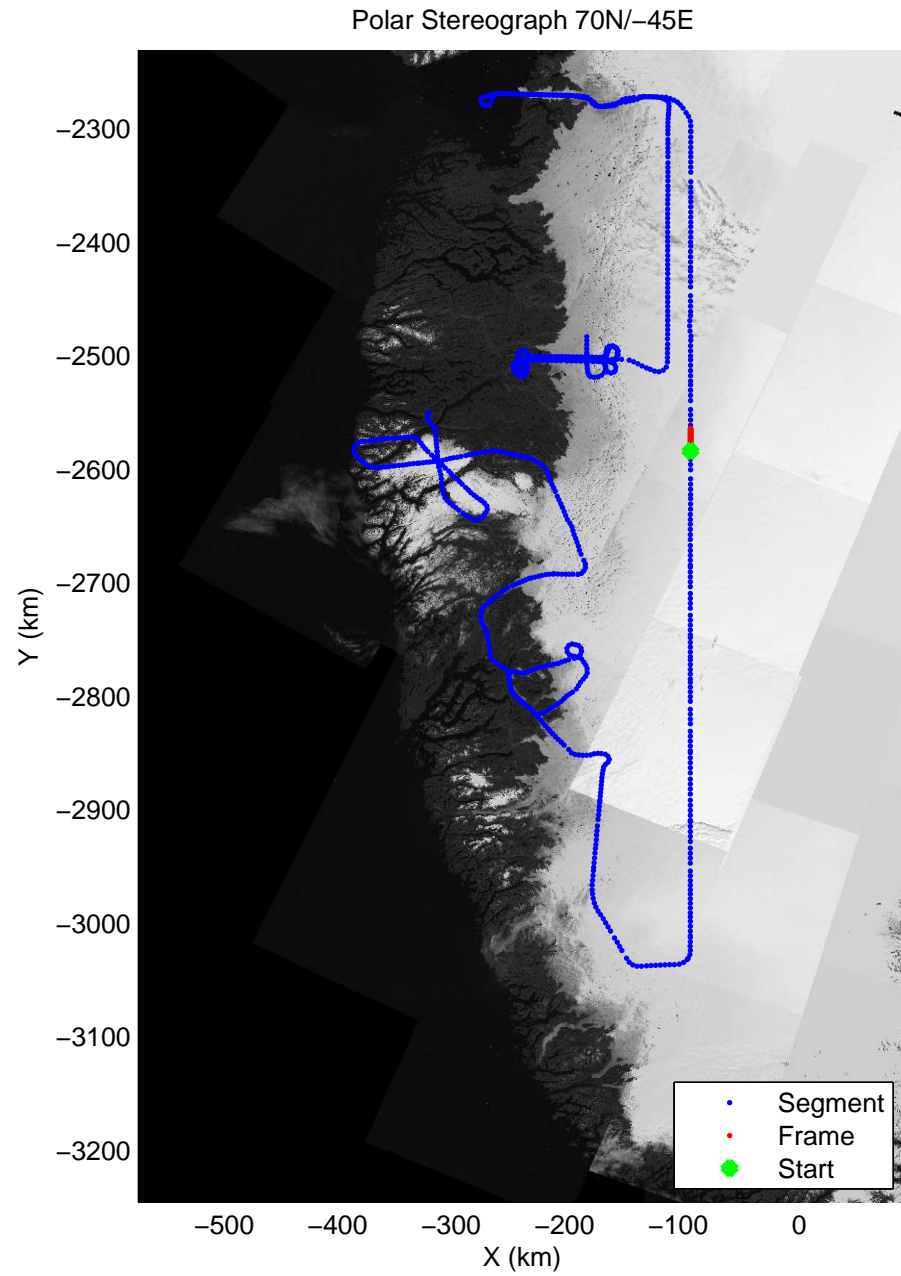
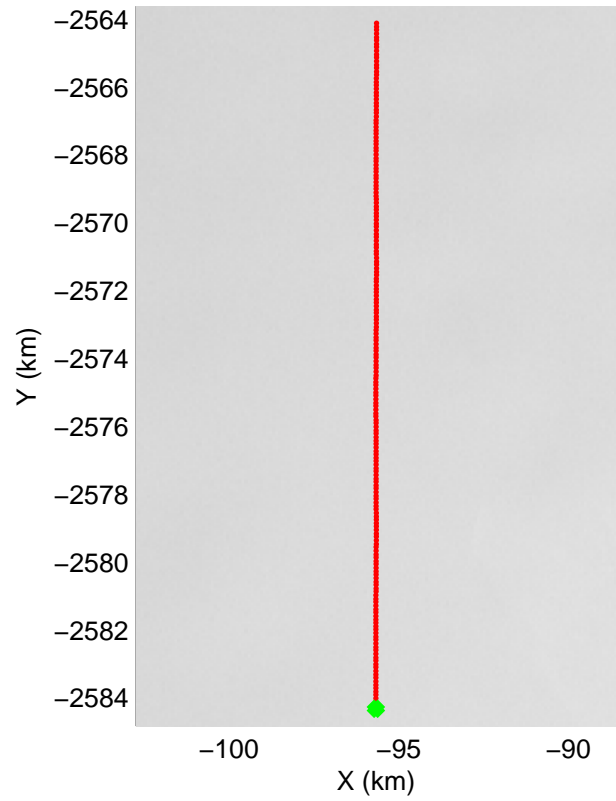


Polar Stereograph 70N/-45E




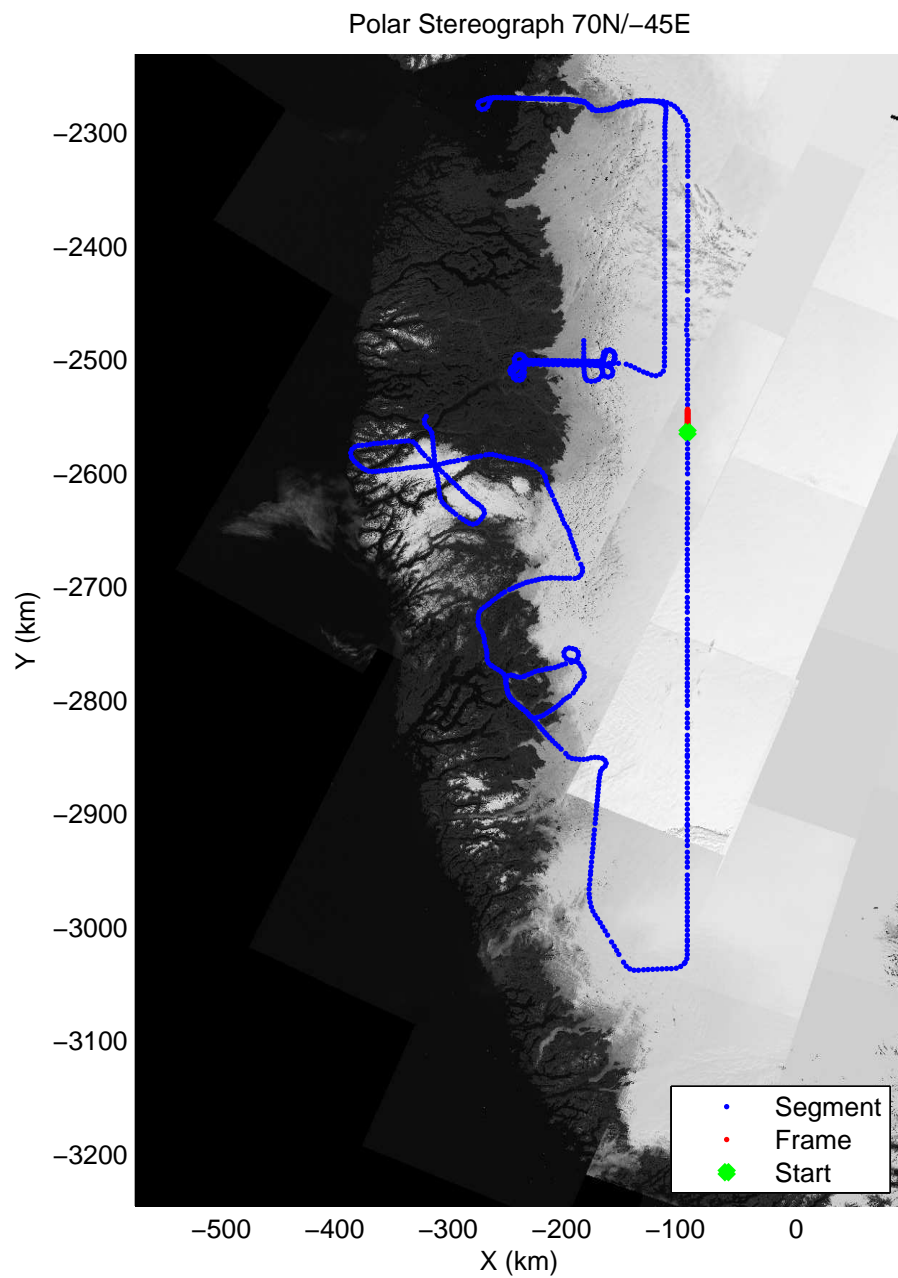
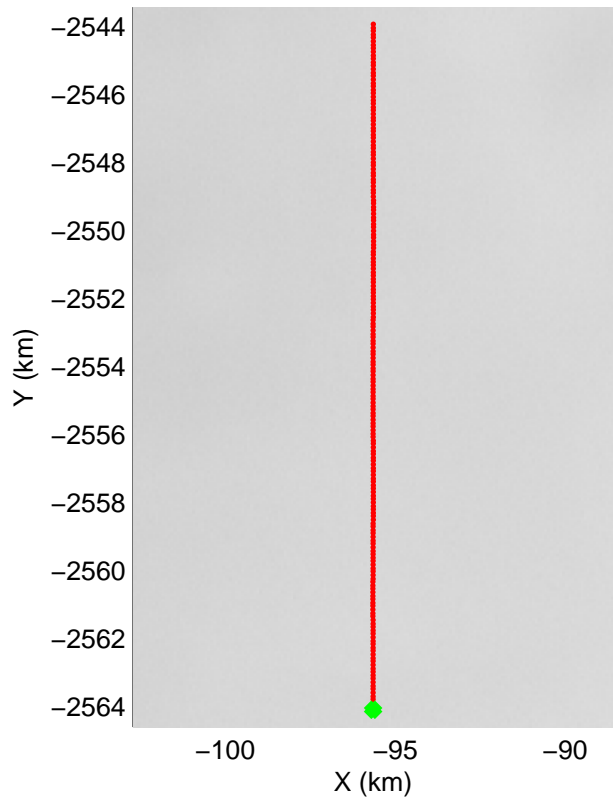
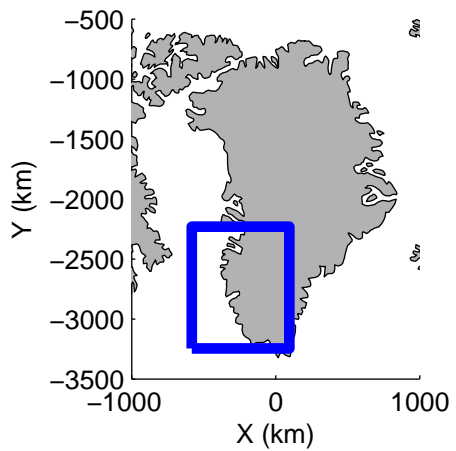
accum 2011_Greenland_P3: "SW Mop-Up" 20110408_01_087: 14:18:18.6 to 14:20:17.3 GPS






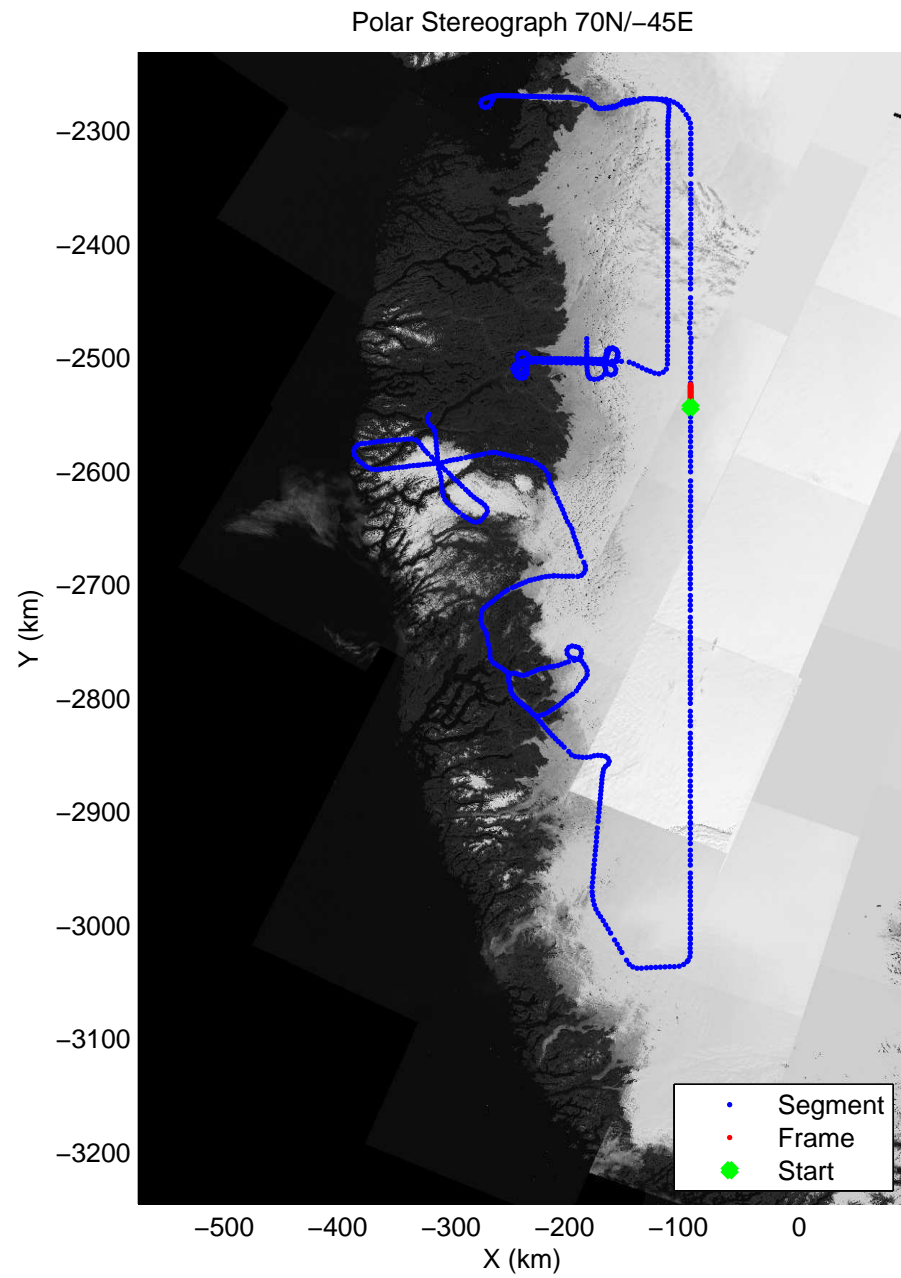
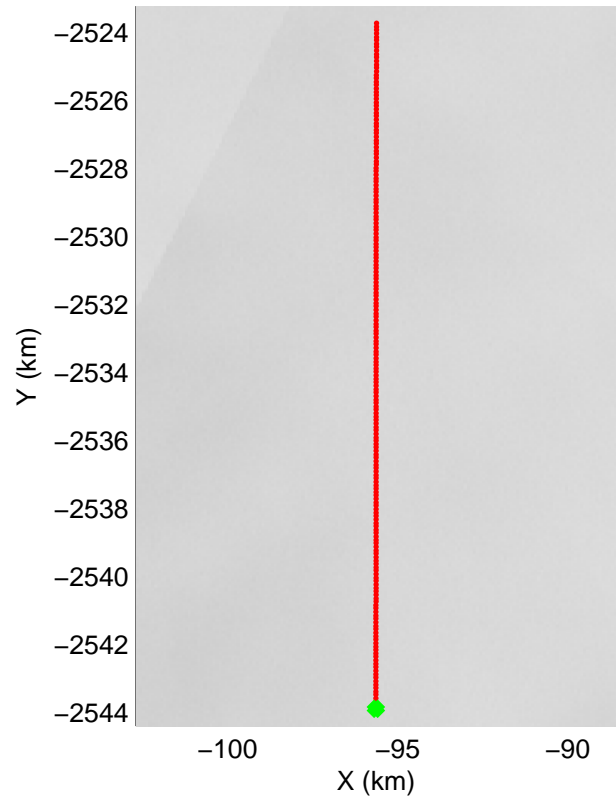
accum 2011_Greenland_P3: "SW Mop-Up" 20110408_01_088: 14:20:17.4 to 14:22:15.4 GPS






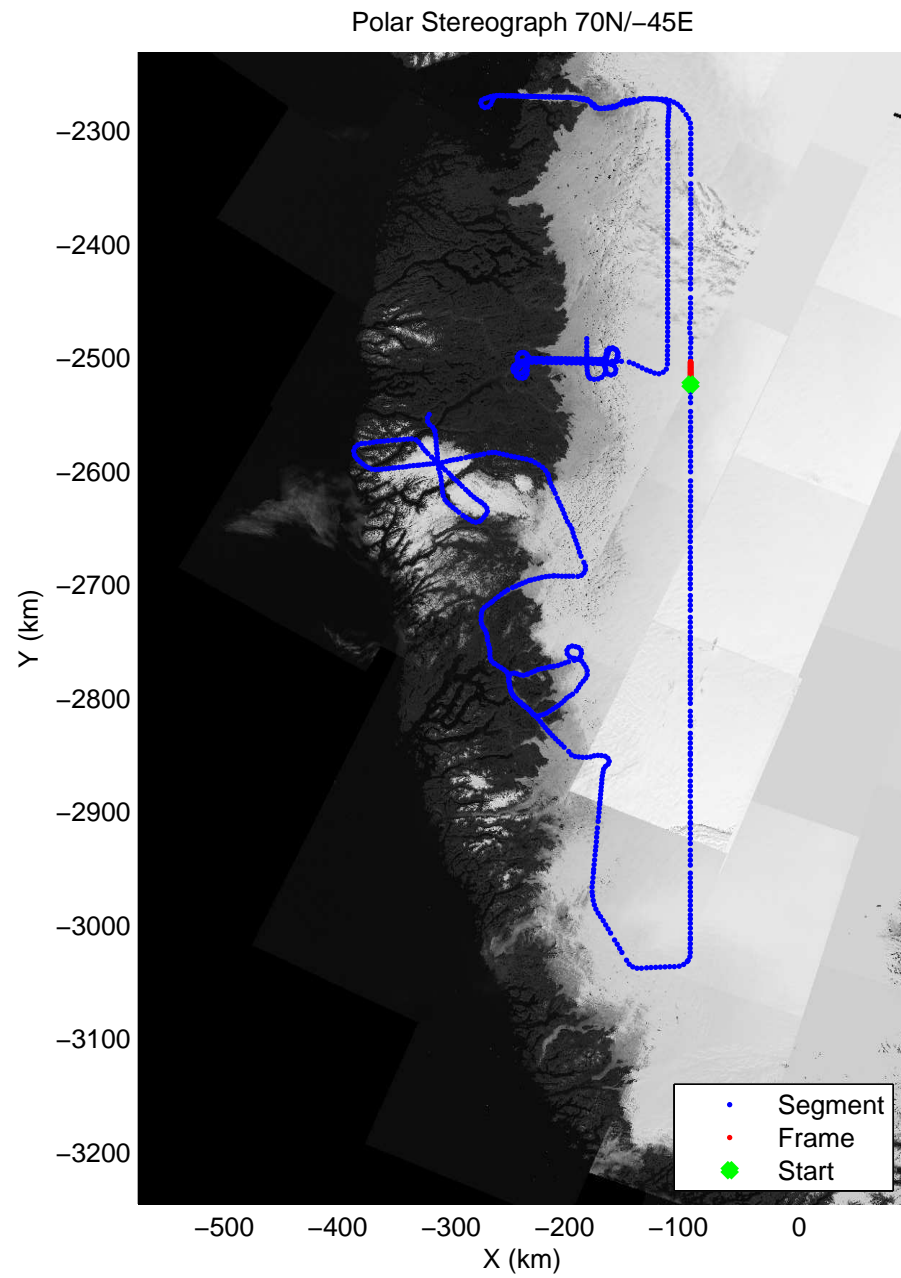
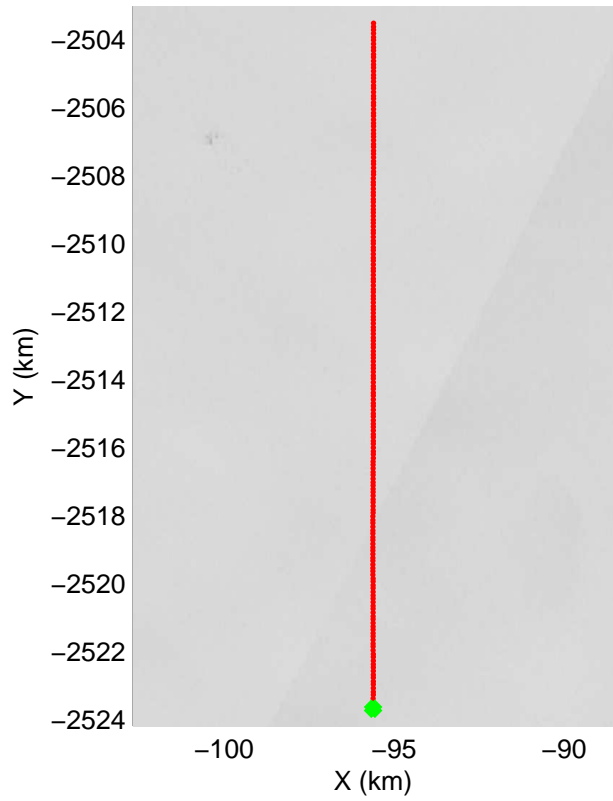
accum 2011_Greenland_P3: "SW Mop-Up" 20110408_01_089: 14:22:15.6 to 14:24:13.2 GPS






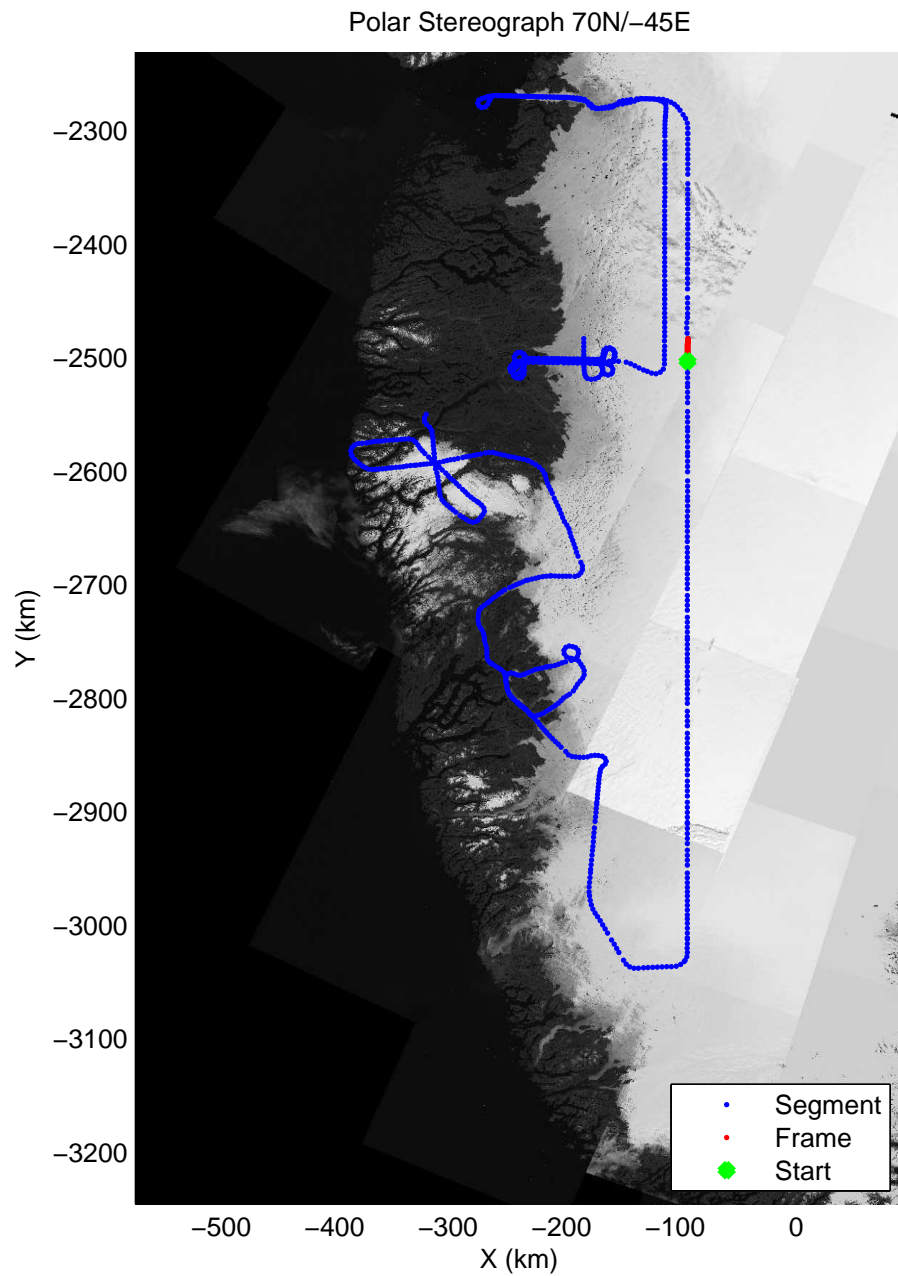
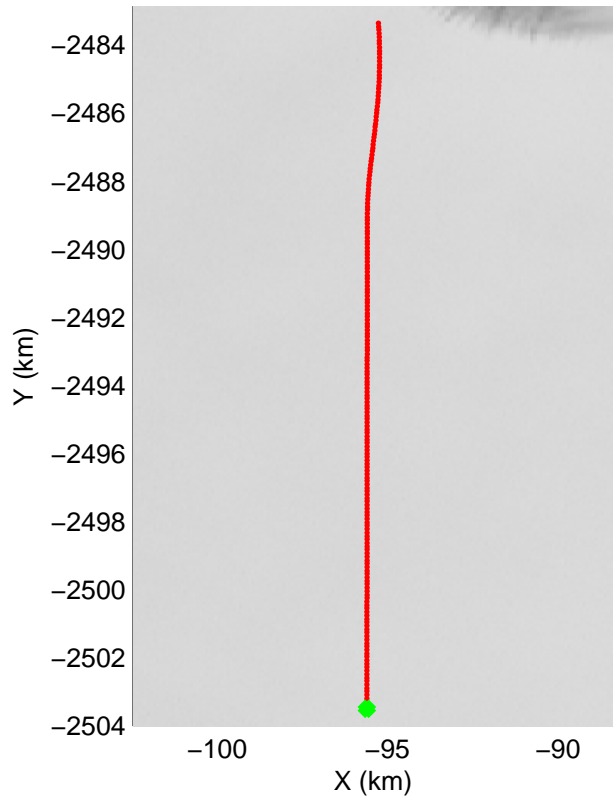
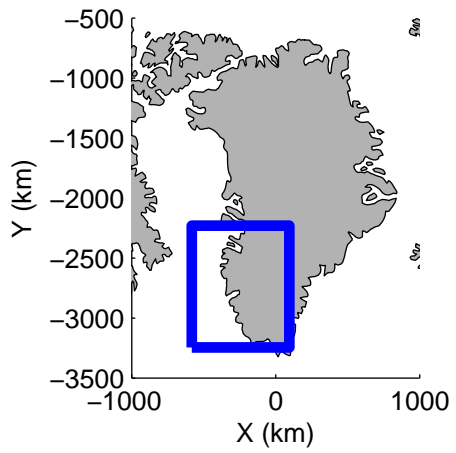
accum 2011_Greenland_P3: "SW Mop-Up" 20110408_01_090: 14:24:13.4 to 14:26:11.6 GPS






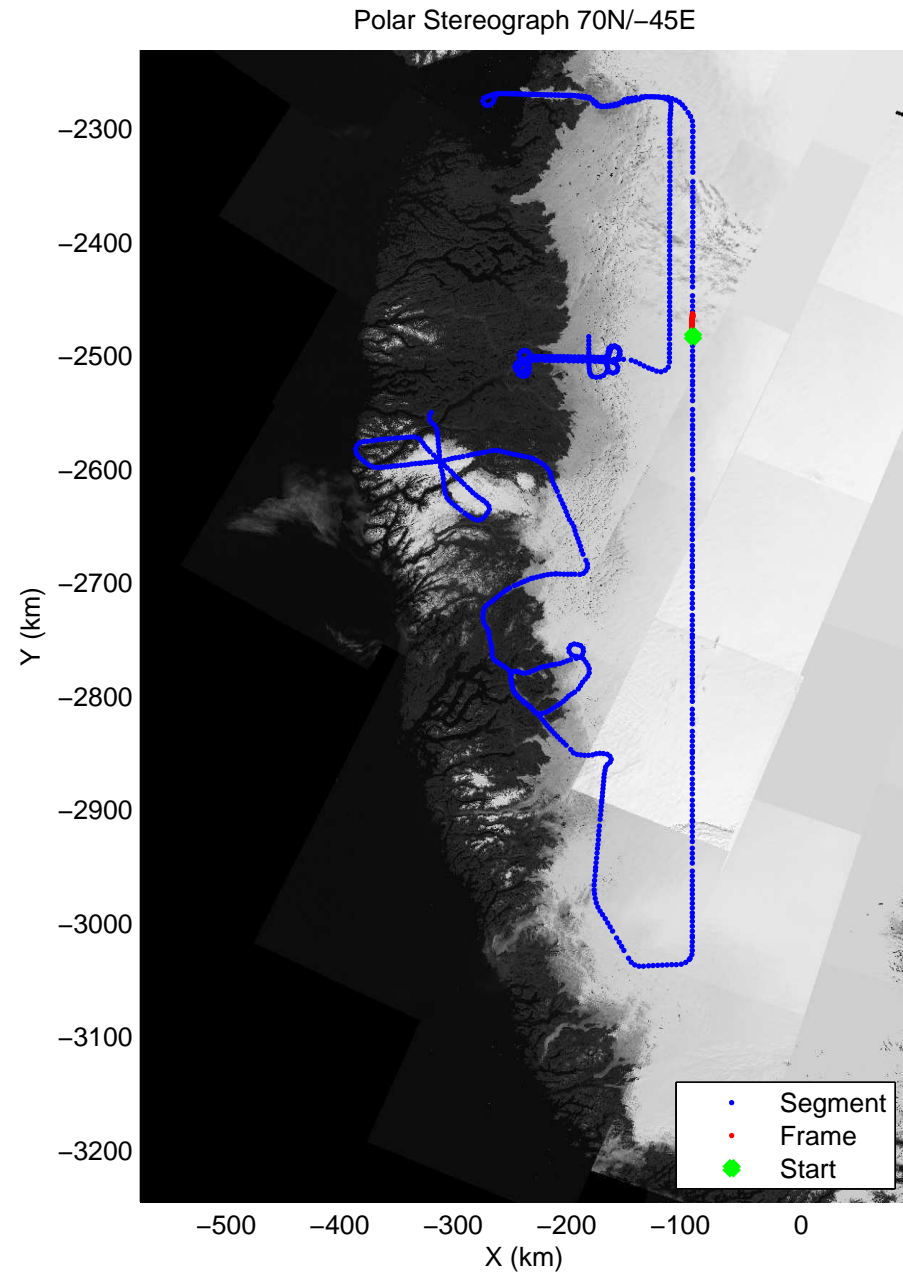

accum 2011_Greenland_P3: "SW Mop-Up" 20110408_01_091: 14:26:11.8 to 14:28:10.1 GPS






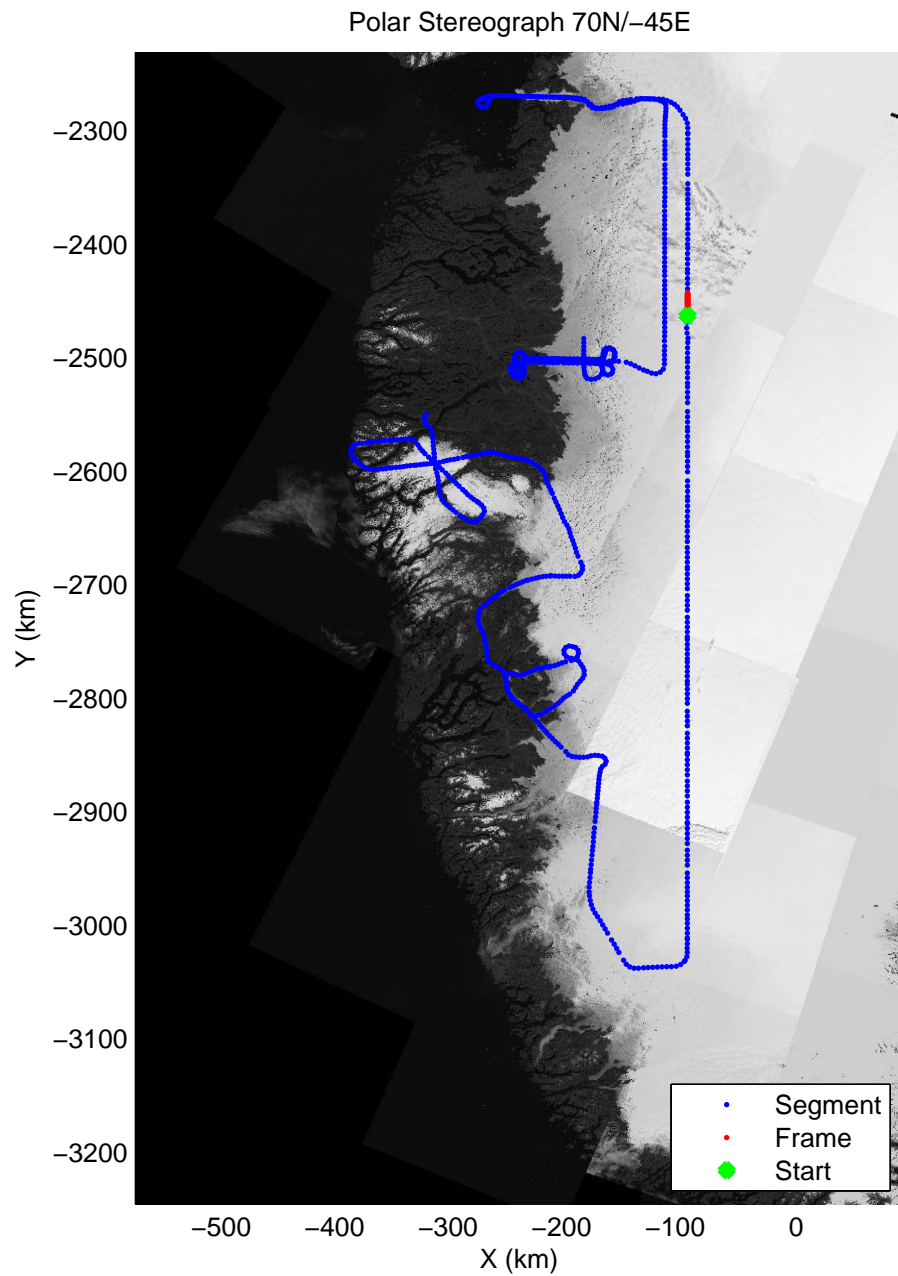

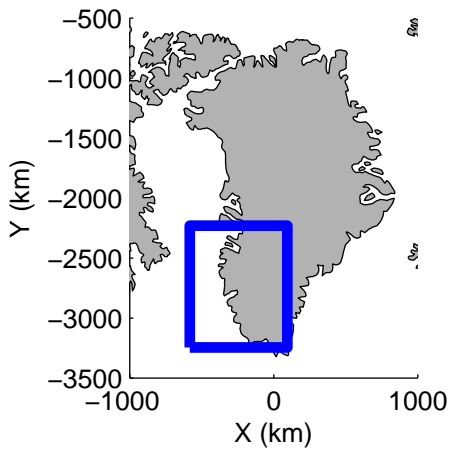
accum 2011_Greenland_P3: "SW Mop-Up" 20110408_01_092: 14:28:10.2 to 14:30:10.2 GPS






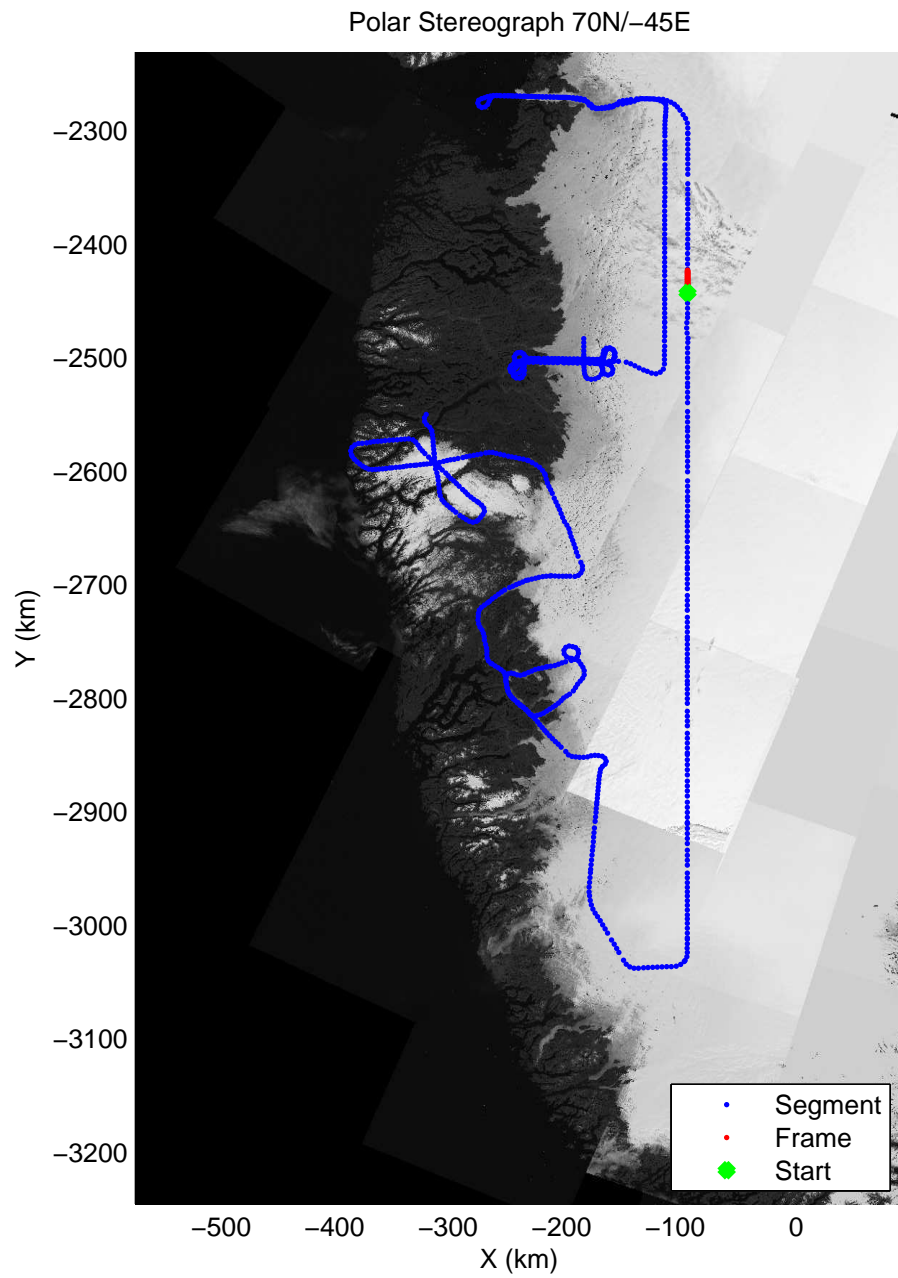
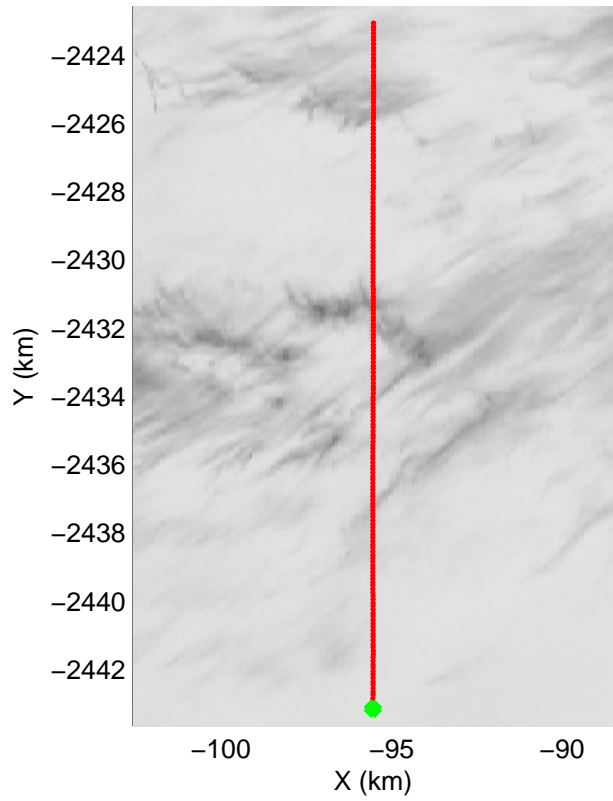
accum 2011_Greenland_P3: "SW Mop-Up" 20110408_01_093: 14:30:10.3 to 14:32:10.0 GPS






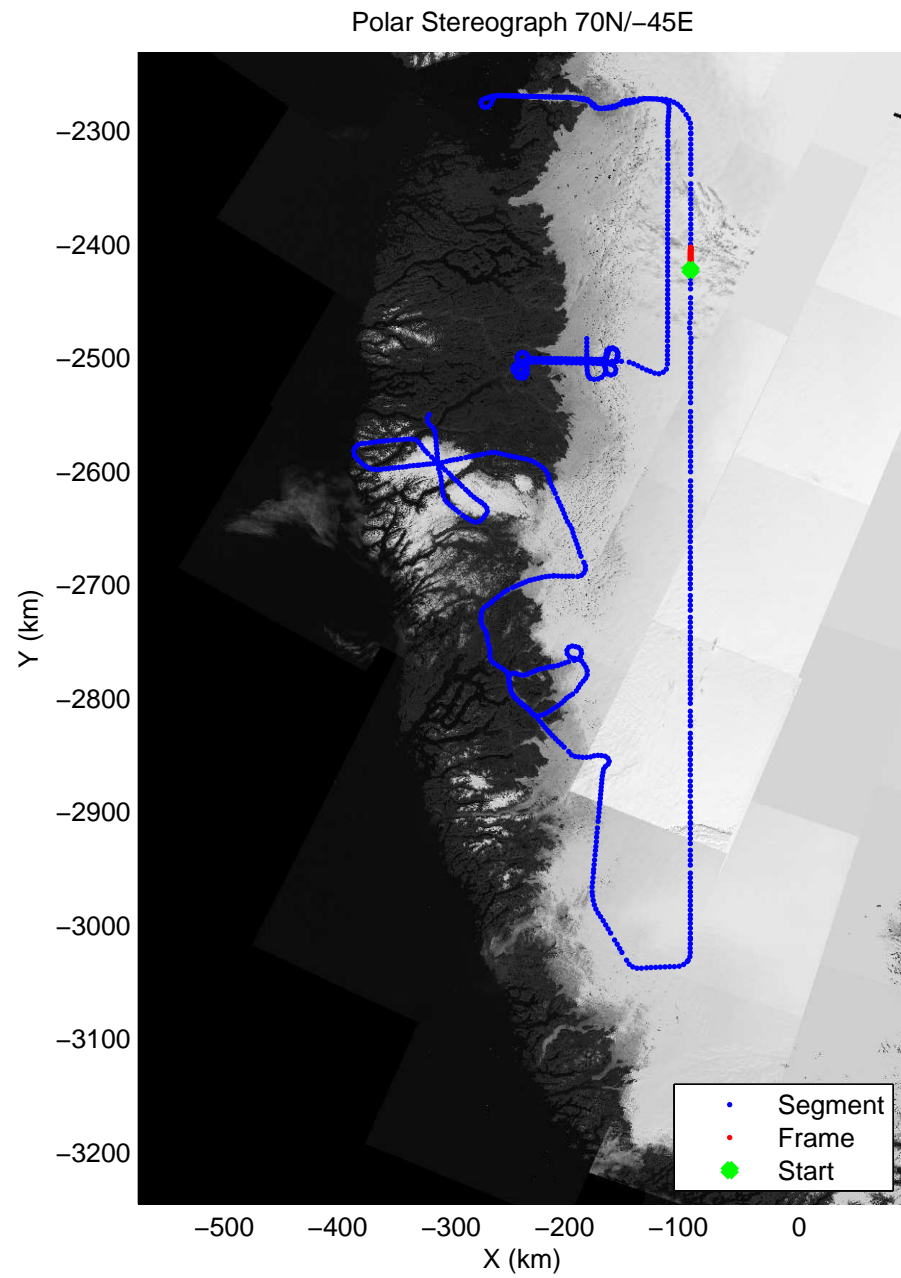
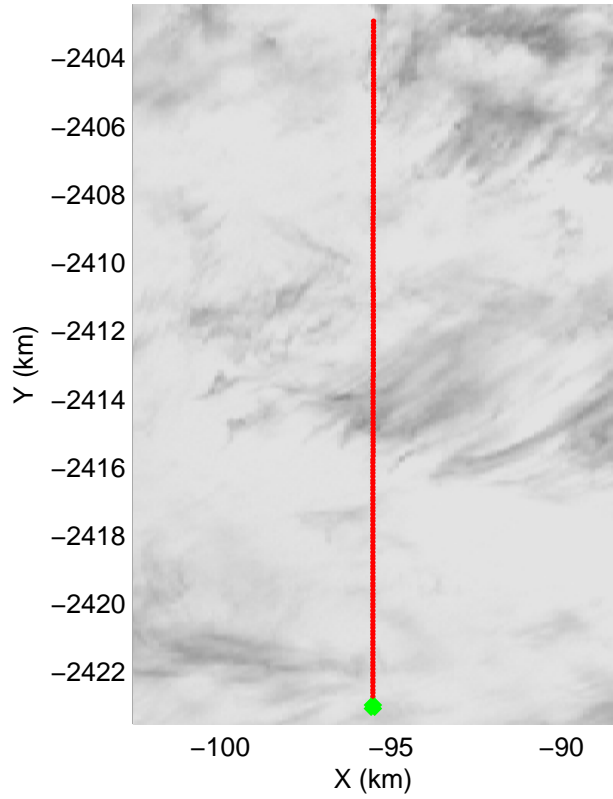
accum 2011_Greenland_P3: "SW Mop-Up" 20110408_01_094: 14:32:10.2 to 14:34:08.8 GPS






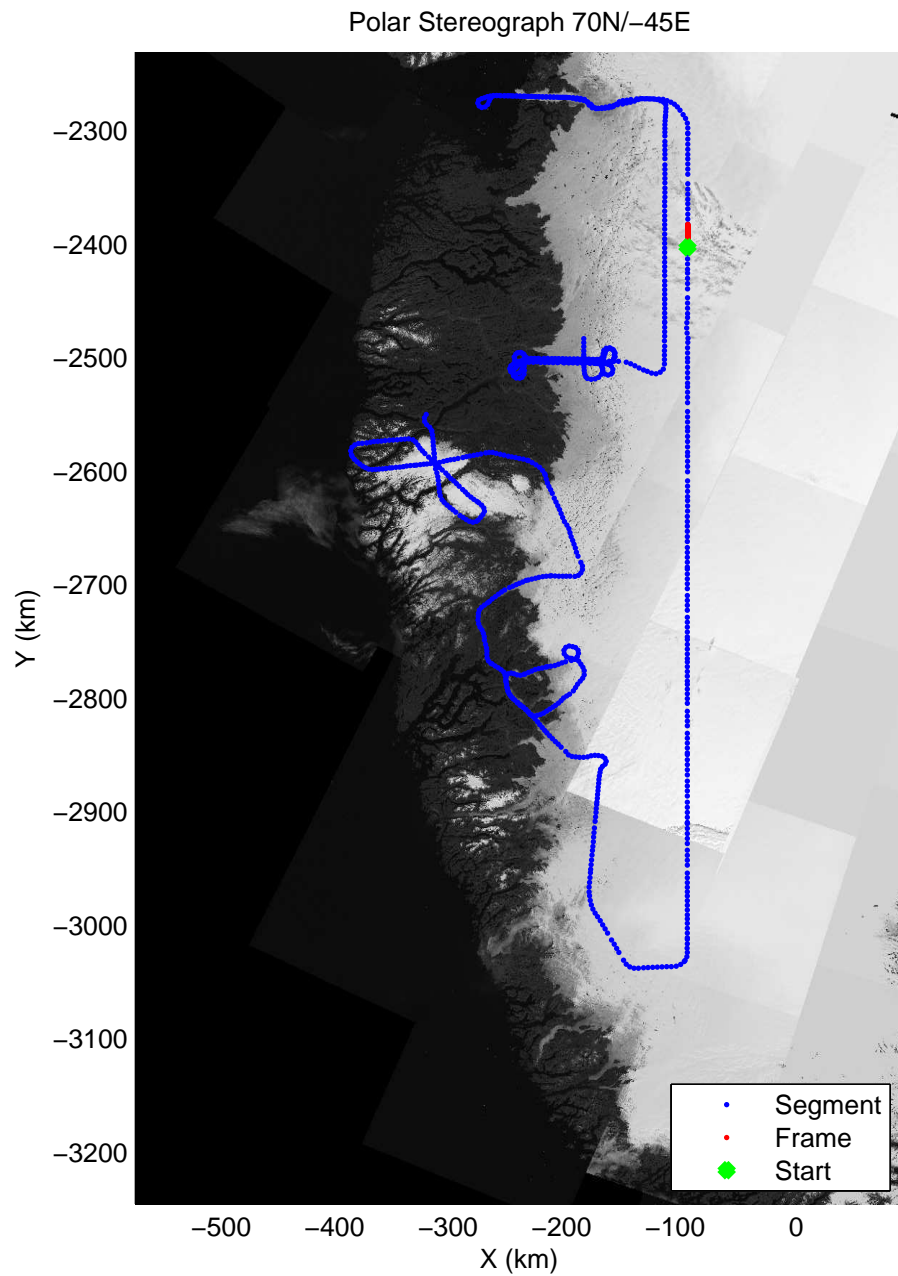

accum 2011_Greenland_P3: "SW Mop-Up" 20110408_01_095: 14:34:09.0 to 14:36:07.5 GPS







accum 2011_Greenland_P3: "SW Mop-Up" 20110408_01_096: 14:36:07.7 to 14:38:06.0 GPS



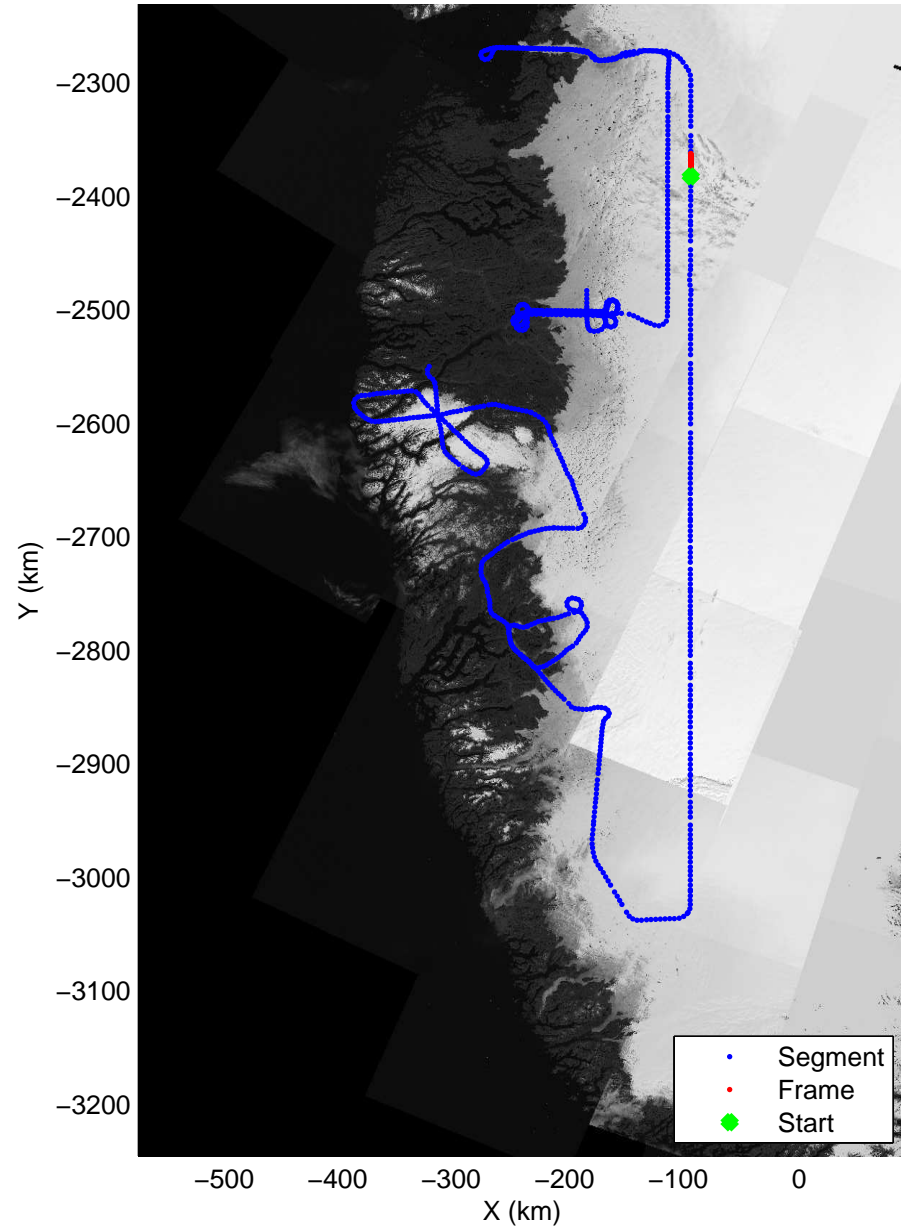


accum 2011_Greenland_P3: "SW Mop-Up" 20110408_01_097: 14:38:06.2 to 14:40:06.1 GPS




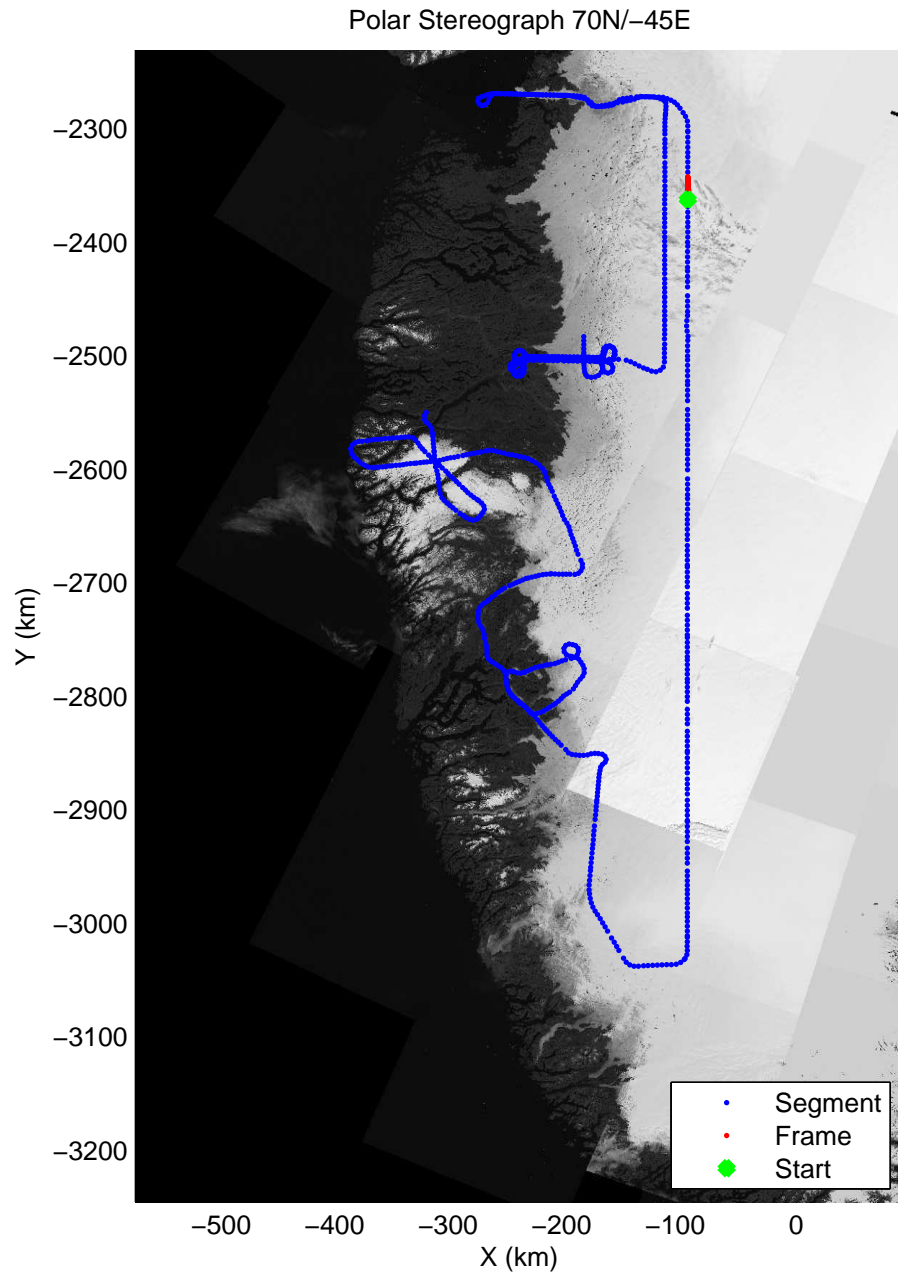
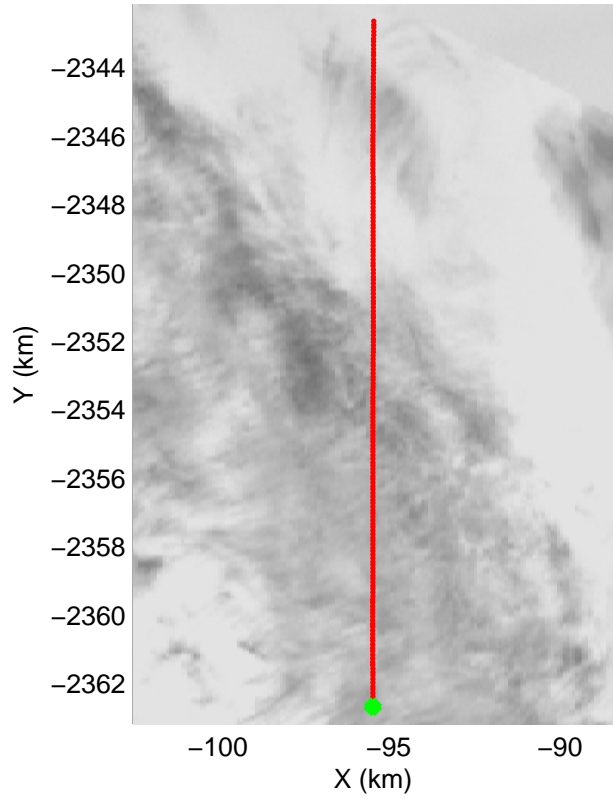


Polar Stereograph 70N/-45E




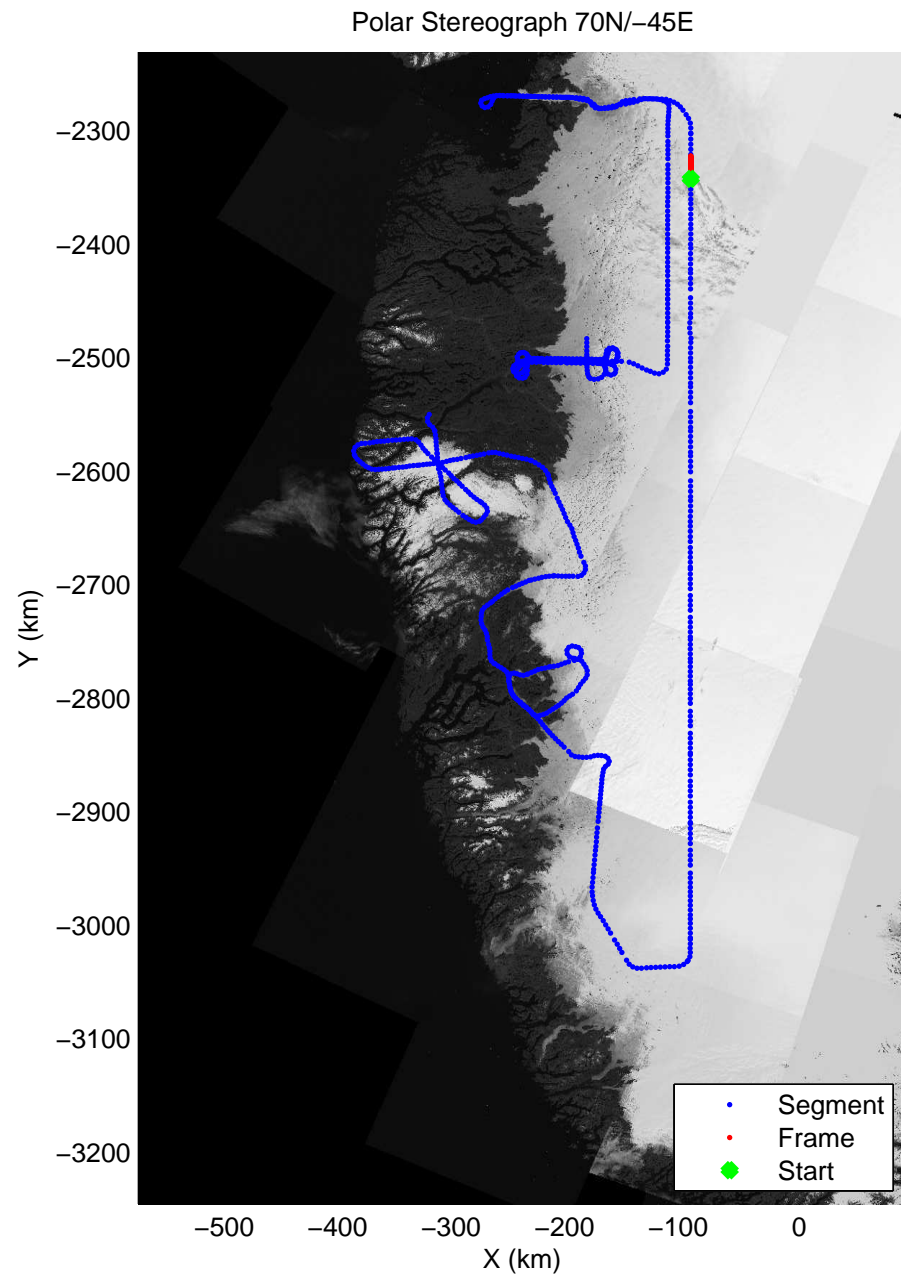
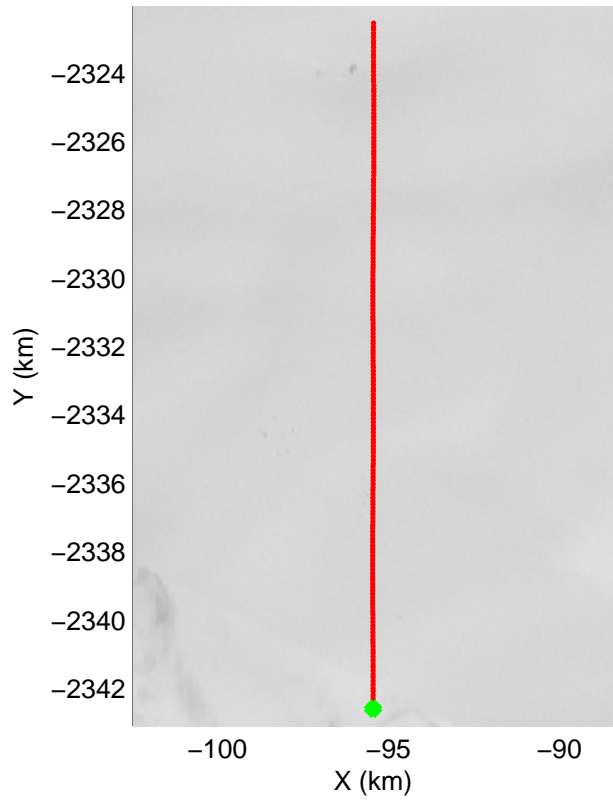
accum 2011_Greenland_P3: "SW Mop-Up" 20110408_01_098: 14:40:06.3 to 14:42:06.9 GPS






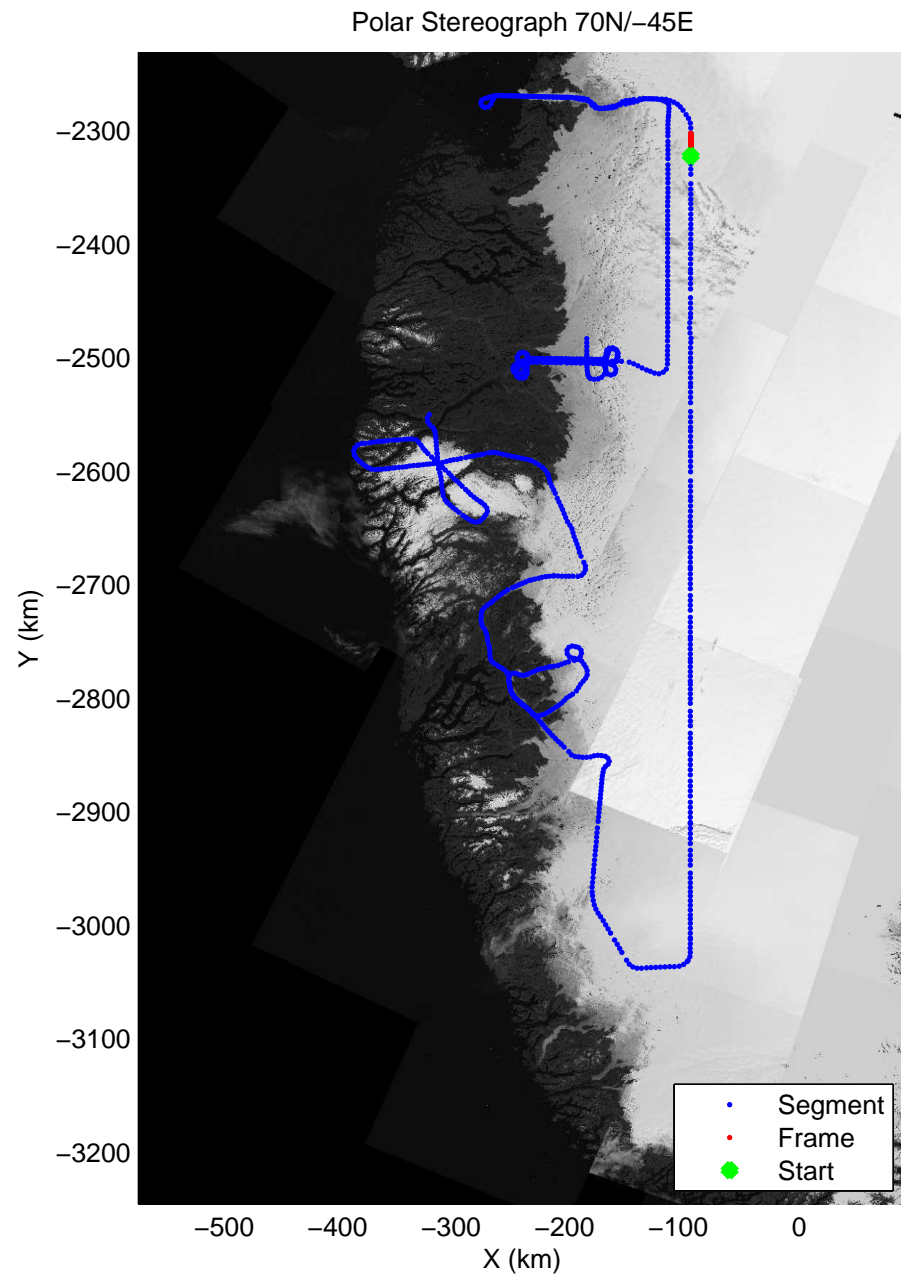
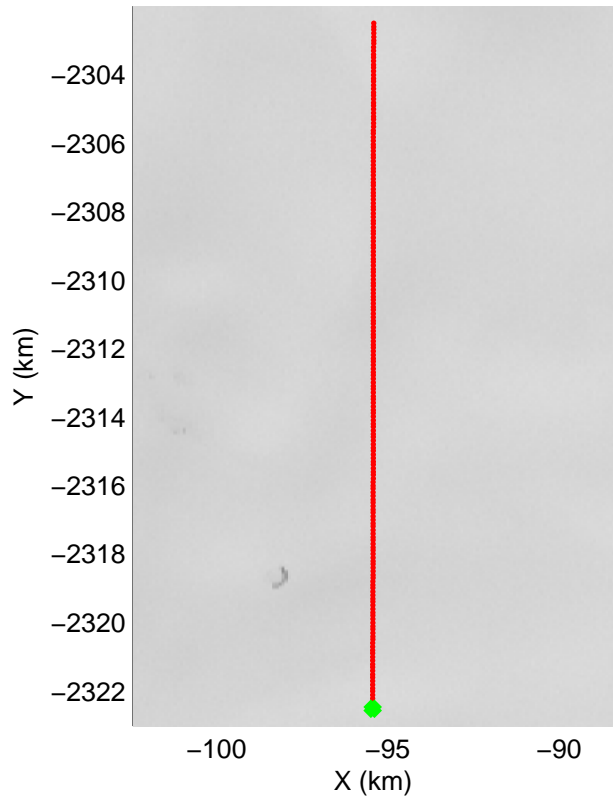
accum 2011_Greenland_P3: "SW Mop-Up" 20110408_01_099: 14:42:07.1 to 14:44:07.5 GPS






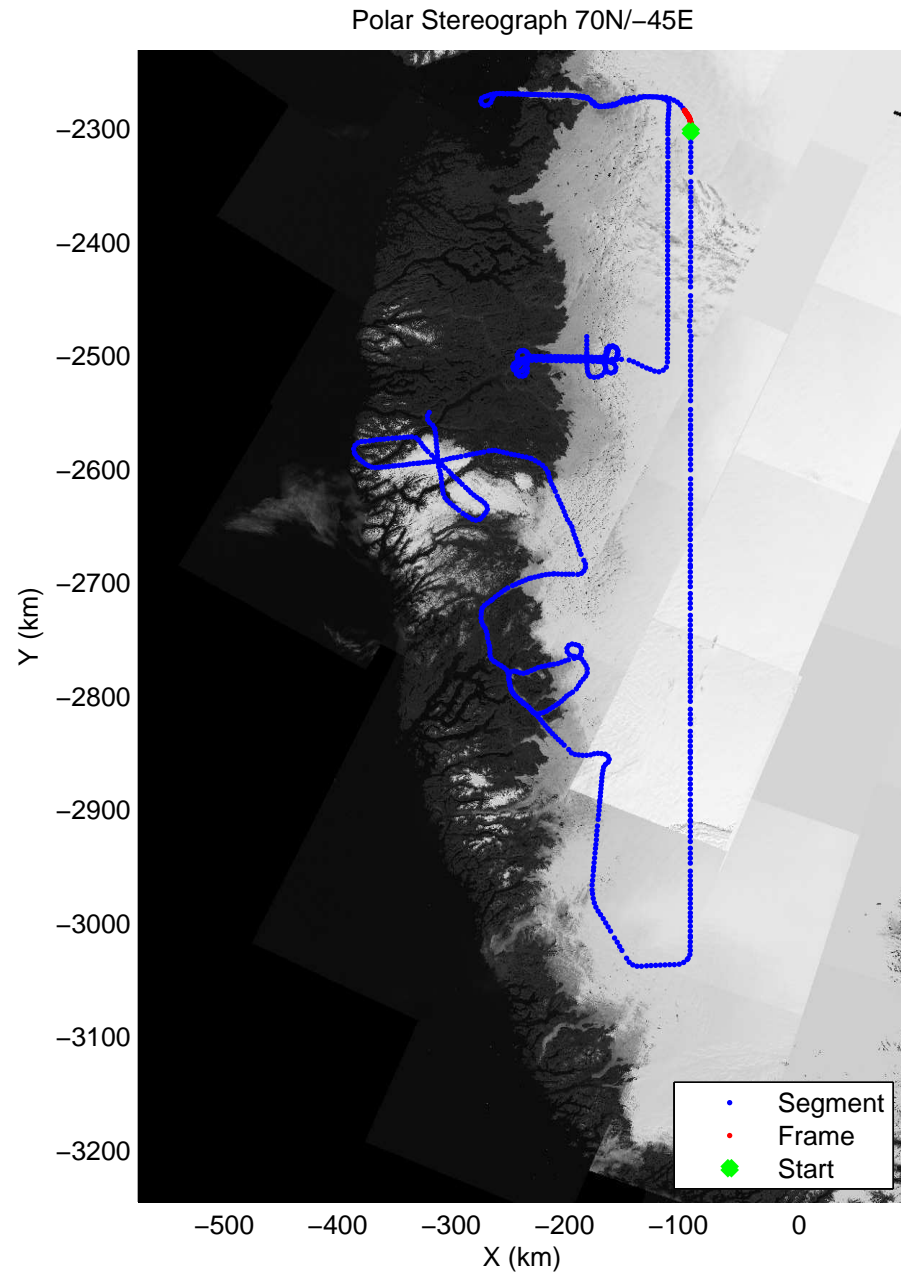
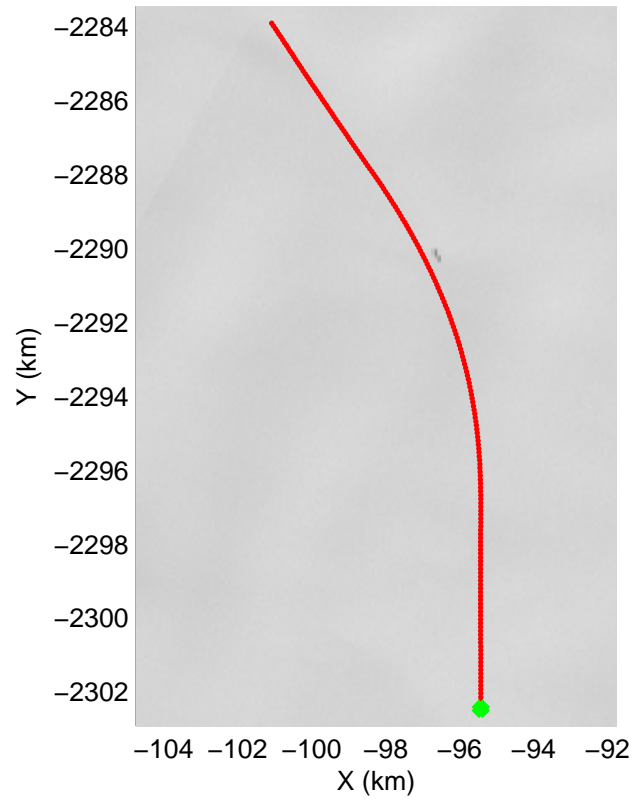
accum 2011_Greenland_P3: "SW Mop-Up" 20110408_01_100: 14:44:07.7 to 14:46:08.0 GPS






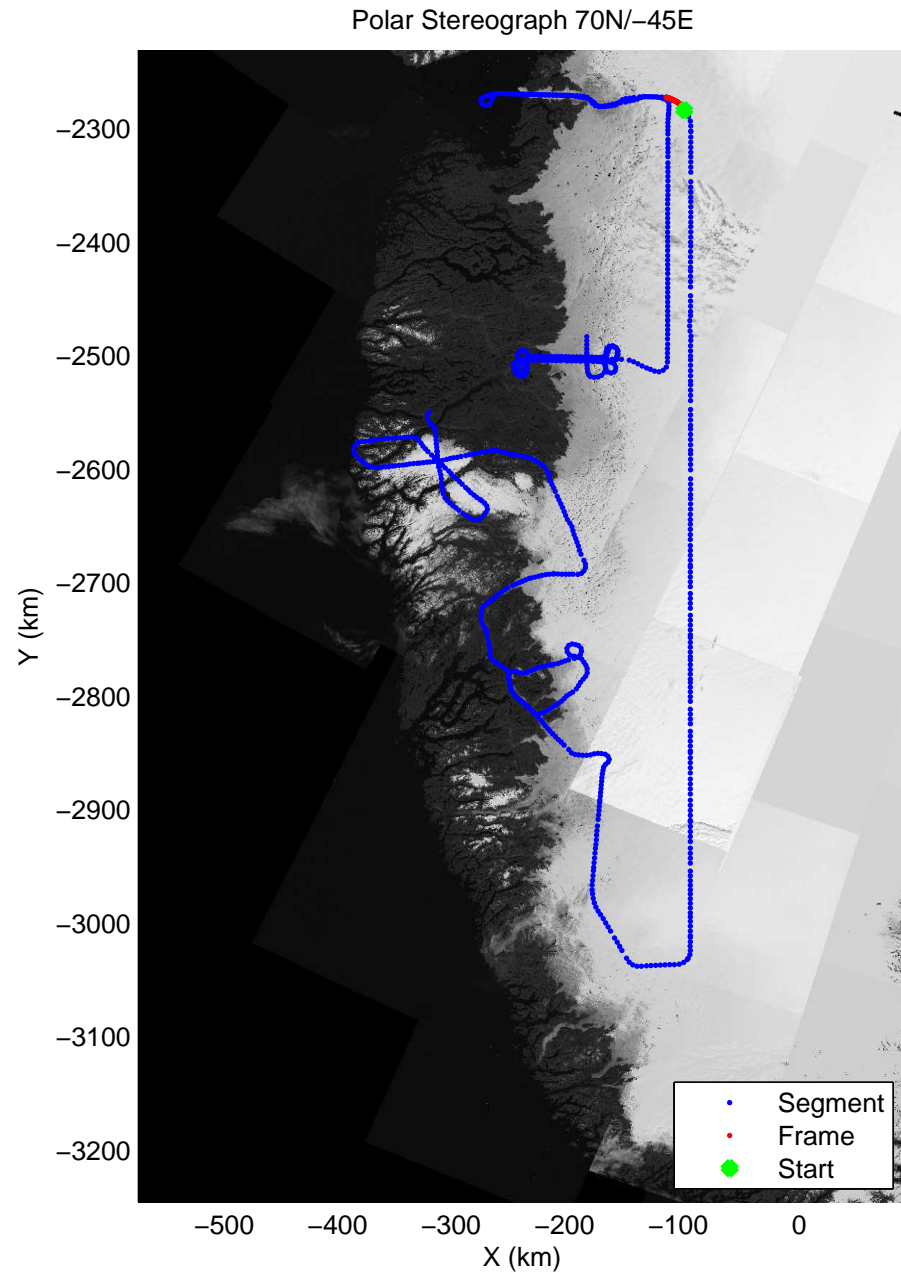
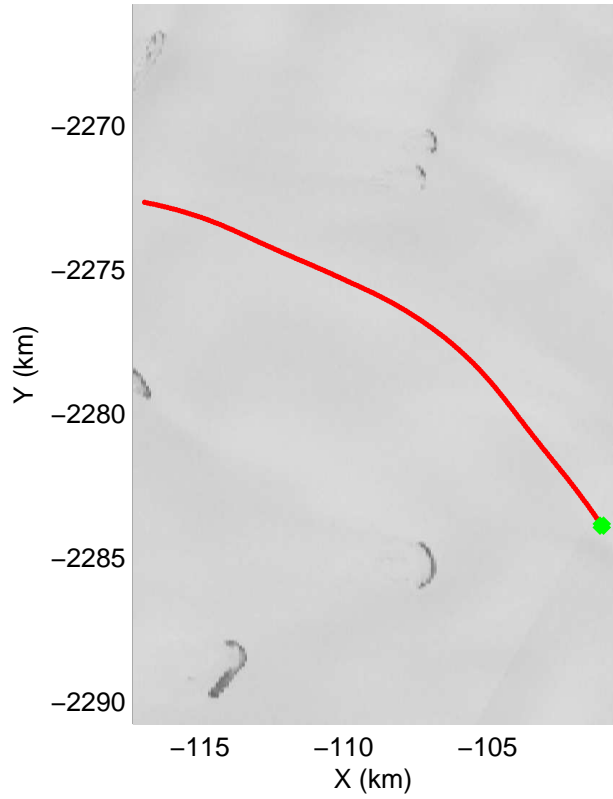
accum 2011_Greenland_P3: "SW Mop-Up" 20110408_01_101: 14:46:08.1 to 14:48:08.6 GPS






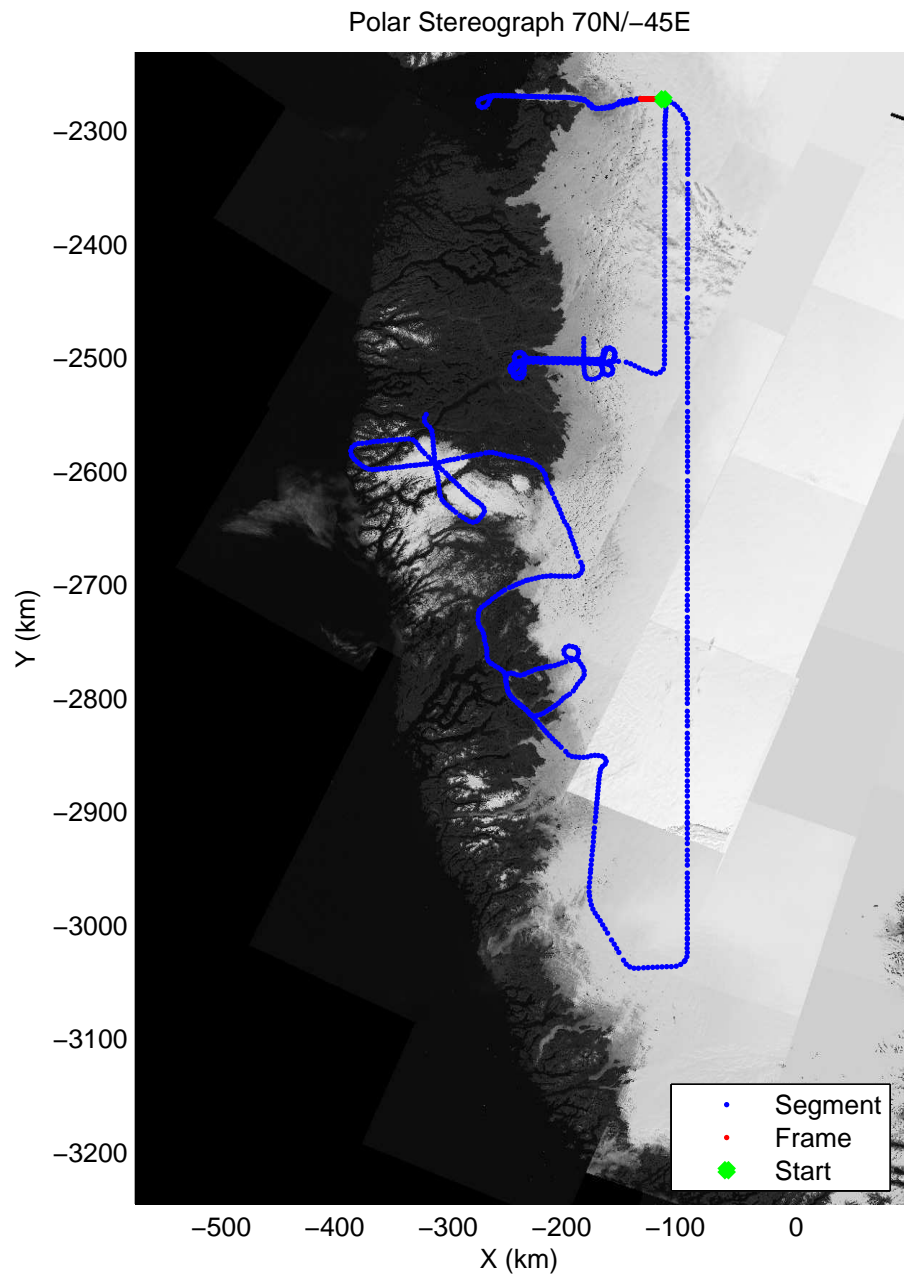

accum 2011_Greenland_P3: "SW Mop-Up" 20110408_01_102: 14:48:08.8 to 14:50:16.2 GPS






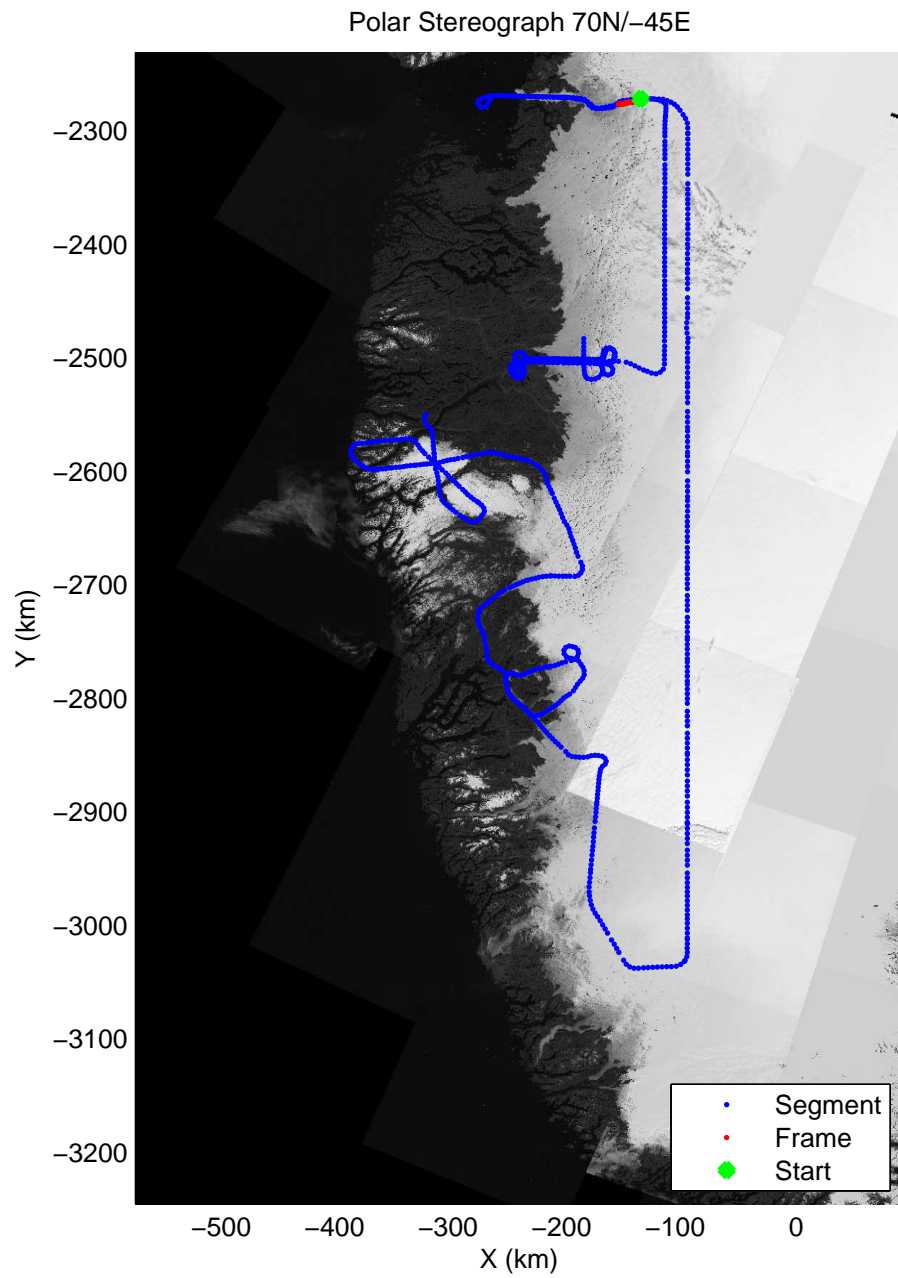

accum 2011_Greenland_P3: "SW Mop-Up" 20110408_01_103: 14:50:16.4 to 14:52:46.5 GPS






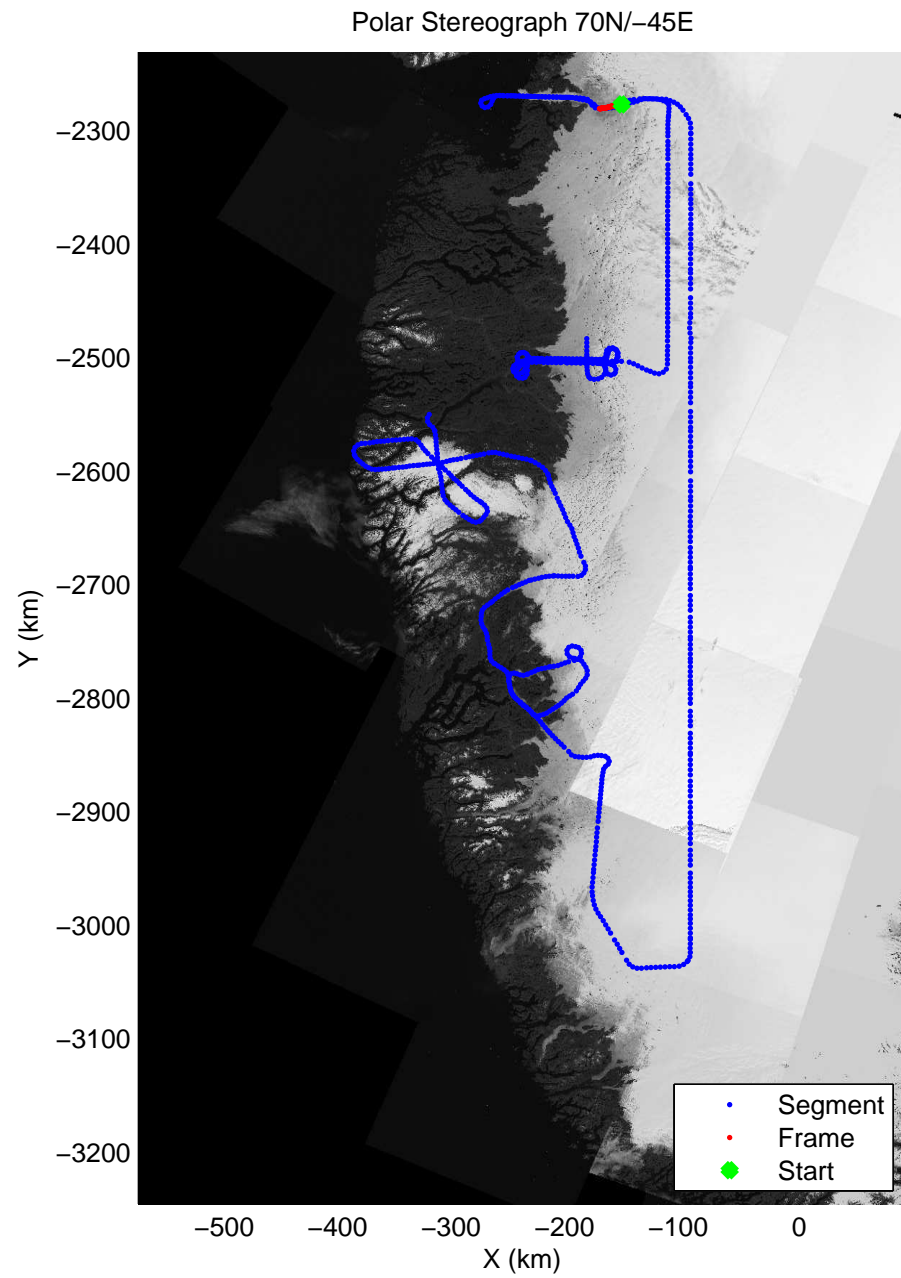

accum 2011_Greenland_P3: "SW Mop-Up" 20110408_01_104: 14:52:46.6 to 14:55:16.4 GPS






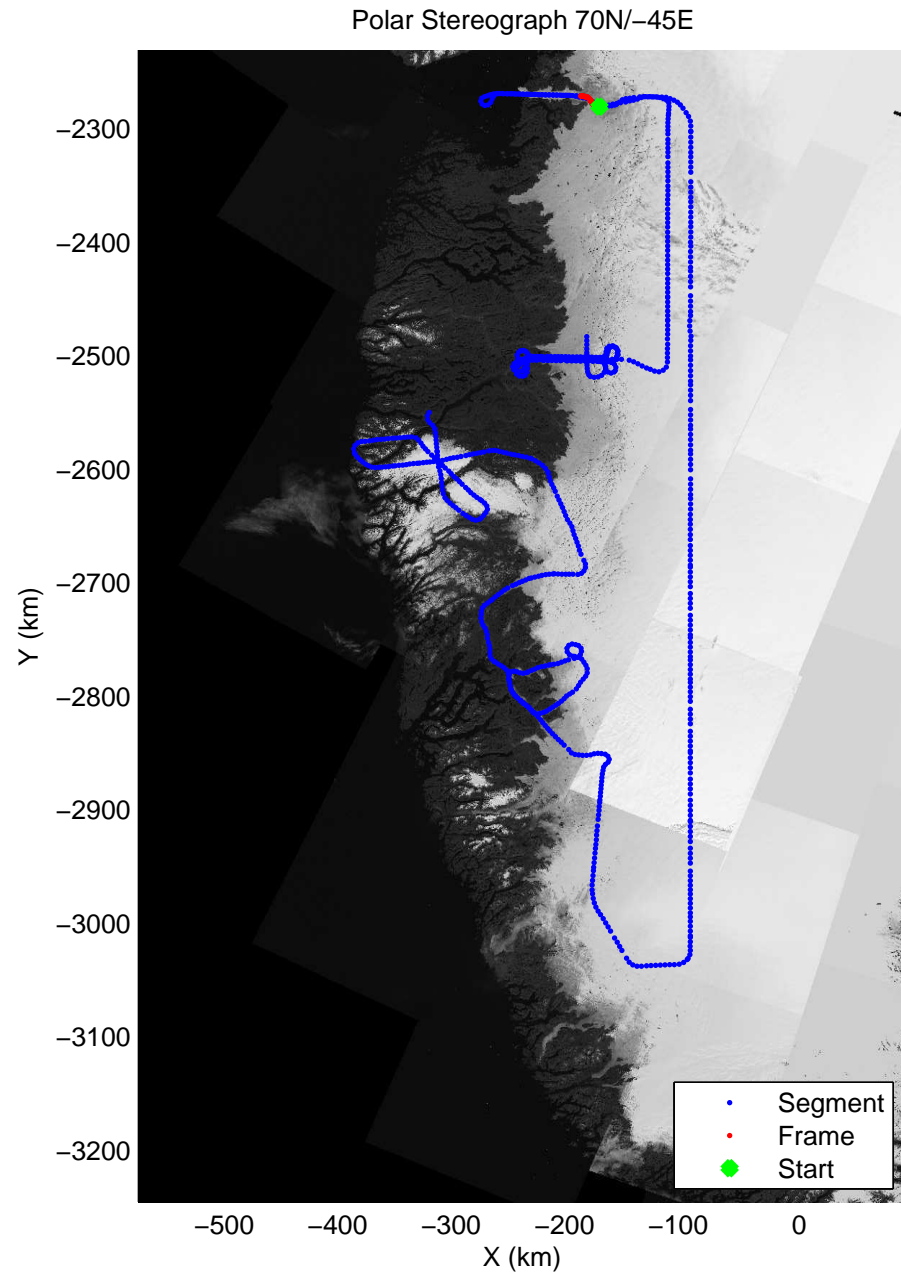
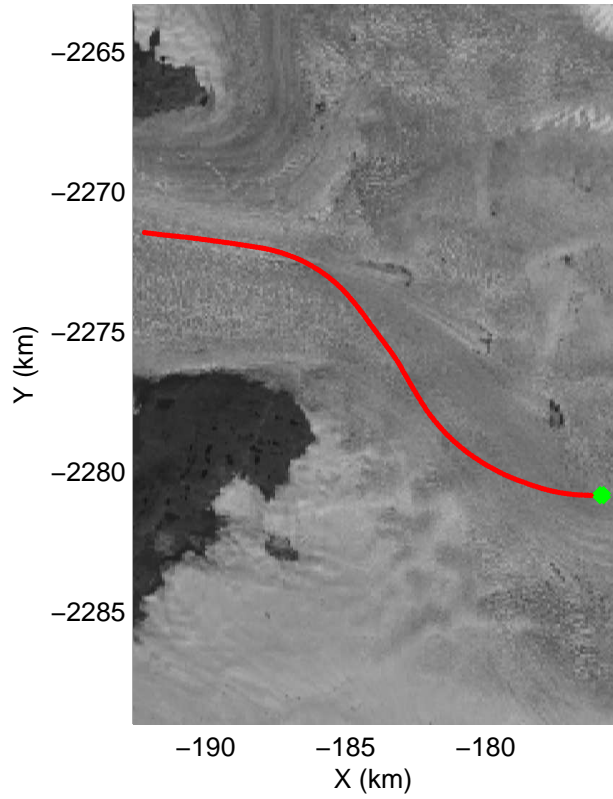
accum 2011_Greenland_P3: "SW Mop-Up" 20110408_01_105: 14:55:16.5 to 14:57:47.3 GPS






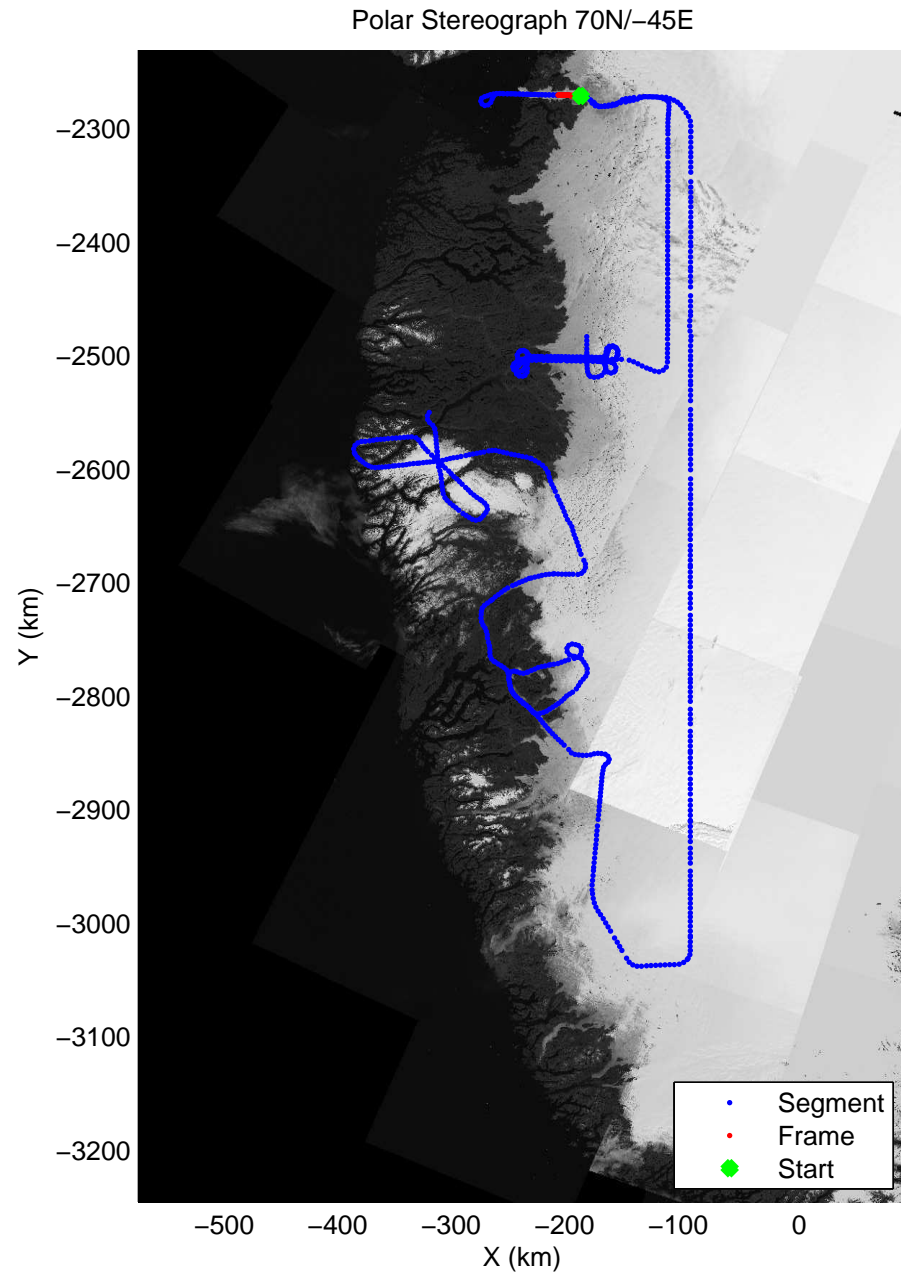

accum 2011_Greenland_P3: "SW Mop-Up" 20110408_01_106: 14:57:47.5 to 15:00:21.1 GPS






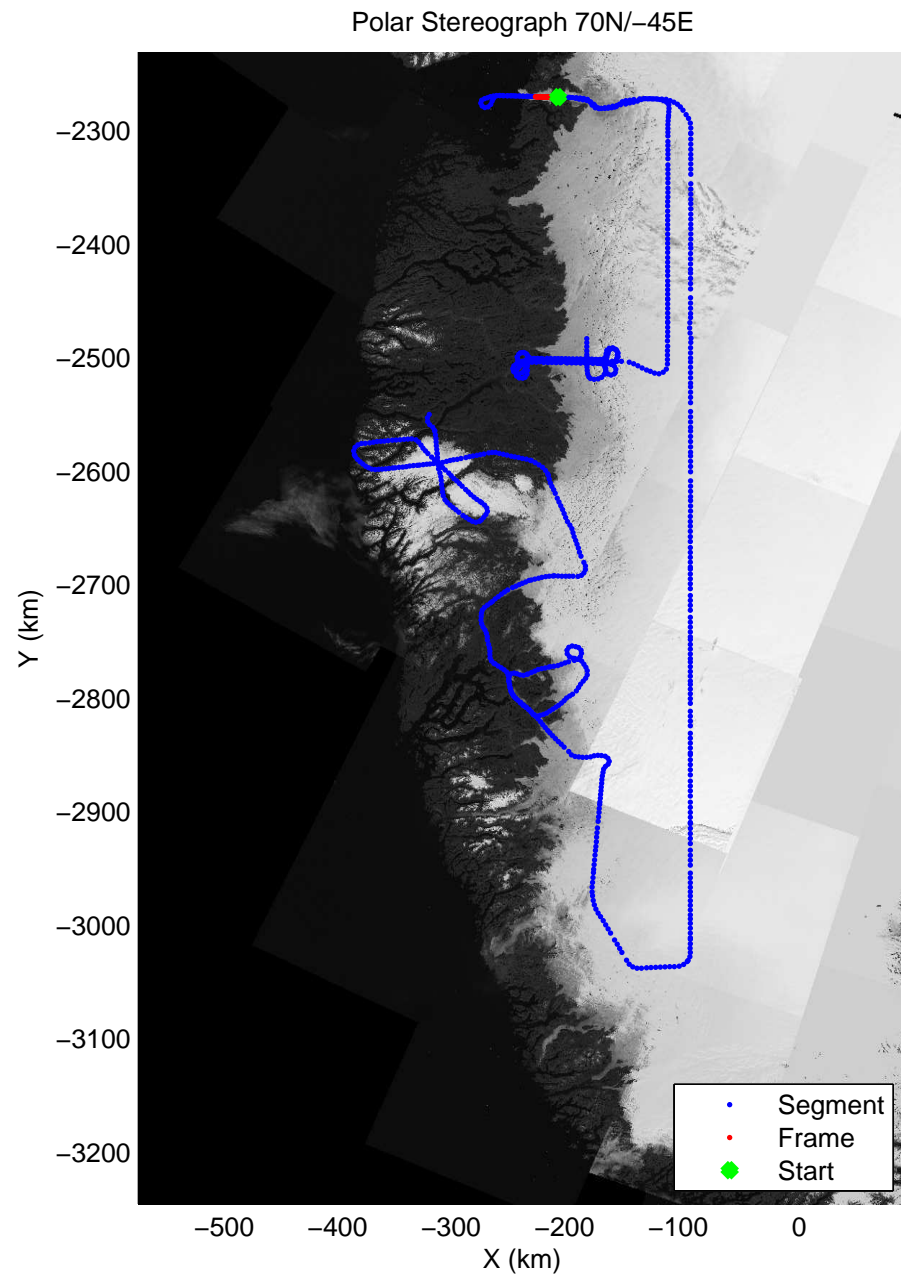

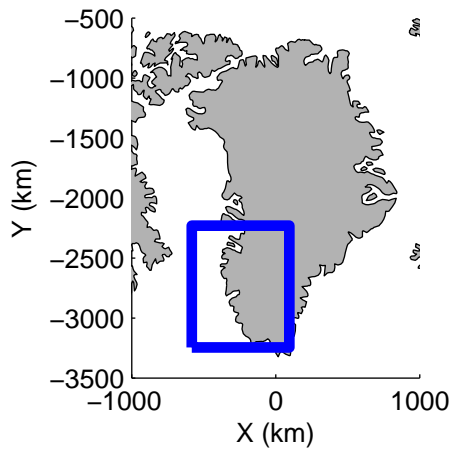
accum 2011_Greenland_P3: "SW Mop-Up" 20110408_01_107: 15:00:21.2 to 15:03:00.1 GPS



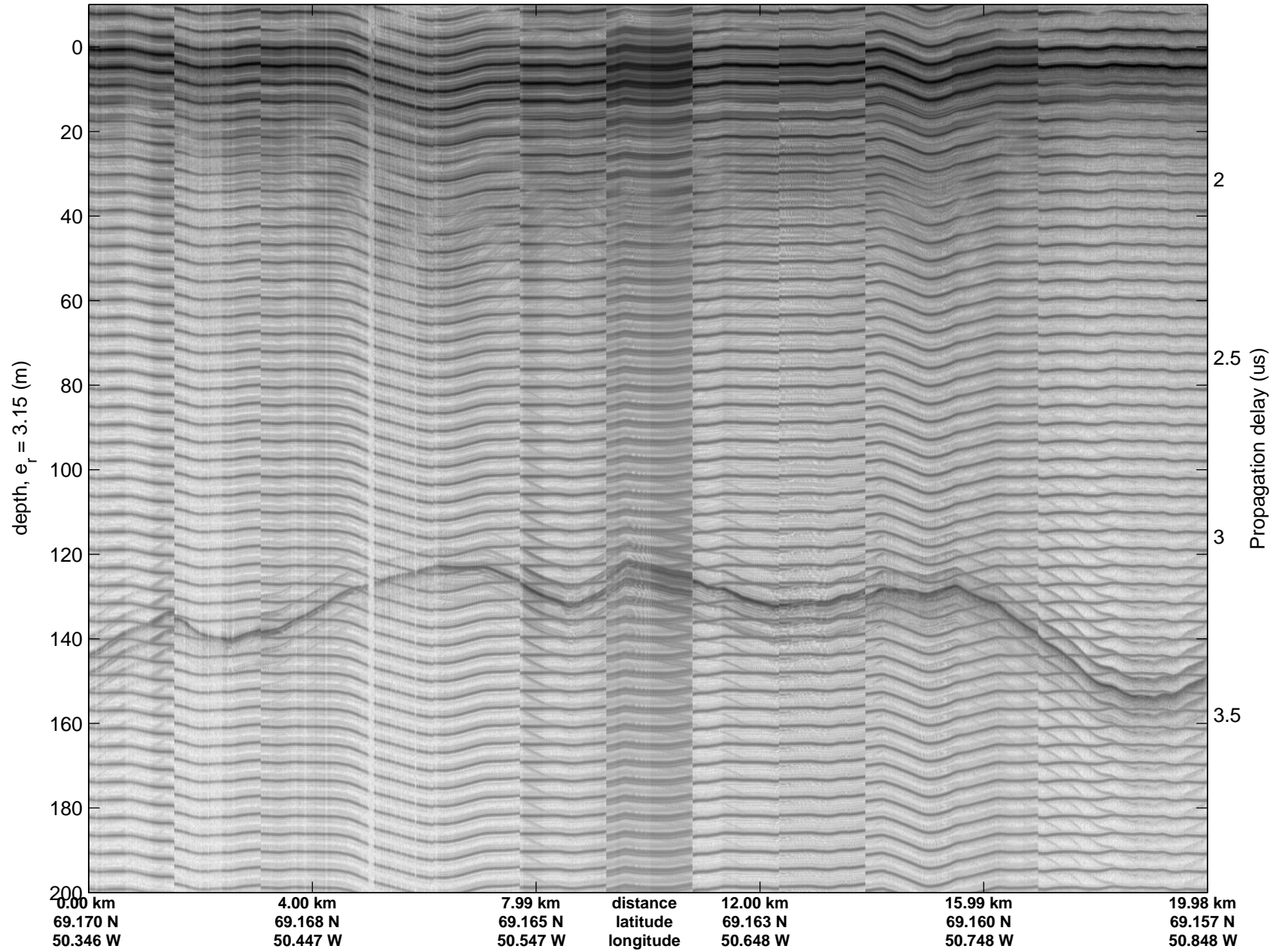



accum 2011_Greenland_P3: "SW Mop-Up" 20110408_01_108: 15:03:00.3 to 15:05:45.7 GPS



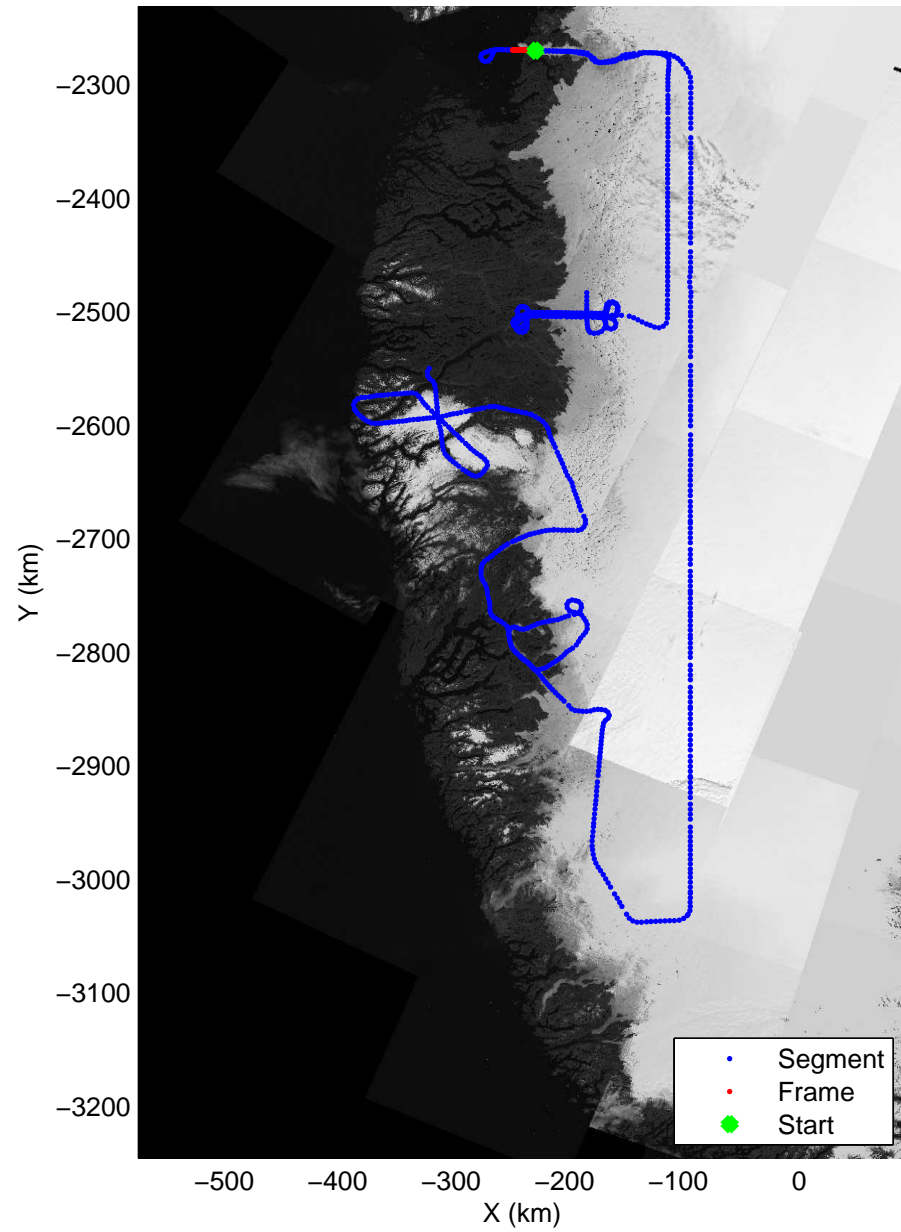


accum 2011_Greenland_P3: "SW Mop-Up" 20110408_01_109: 15:05:45.8 to 15:08:31.7 GPS

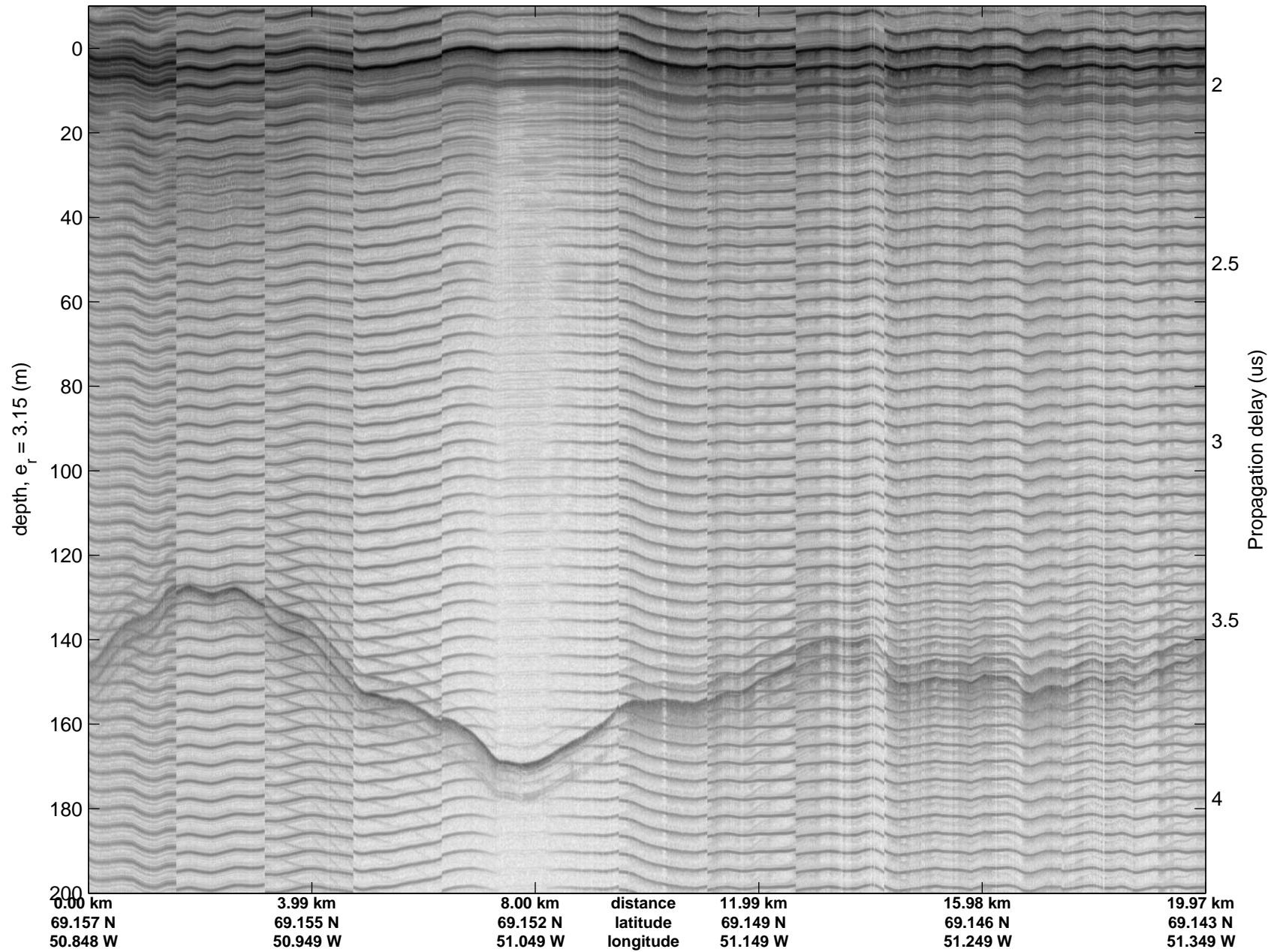


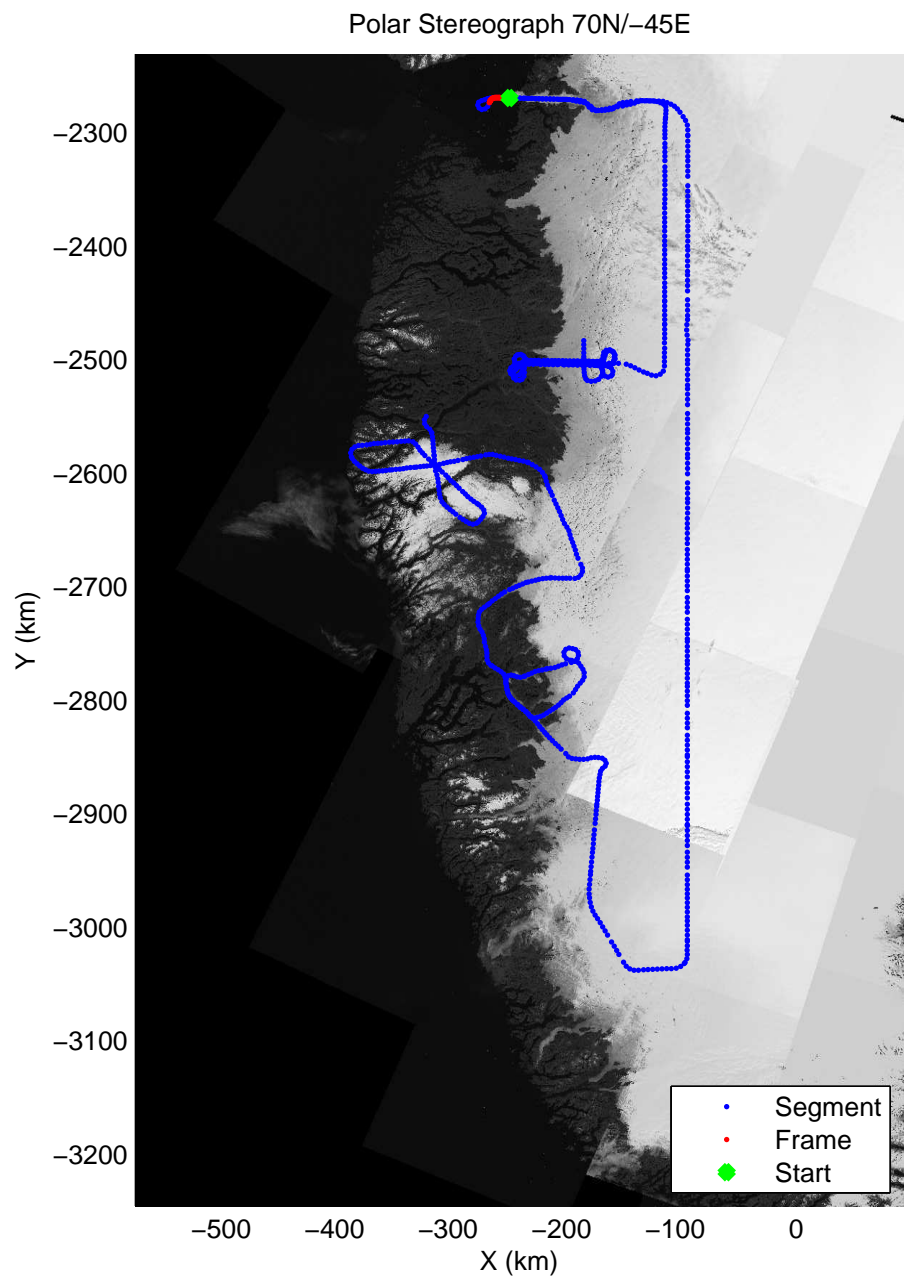
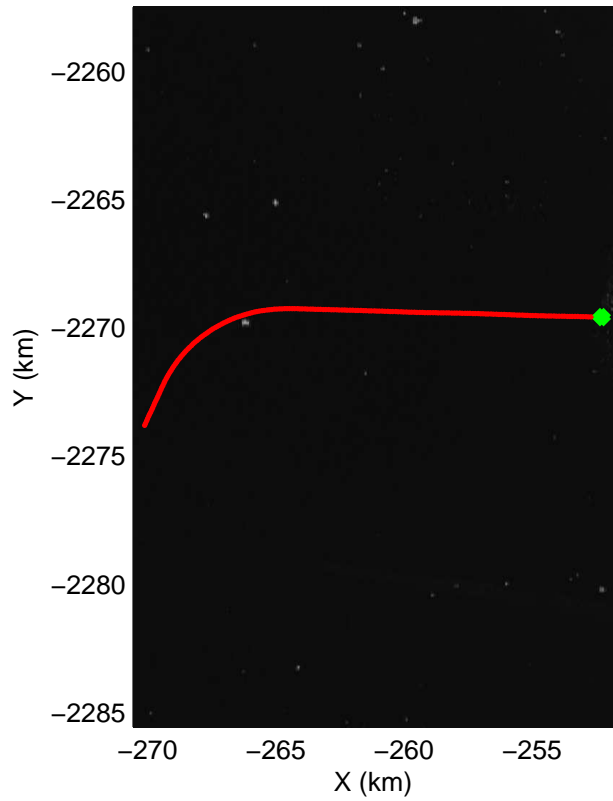


Polar Stereograph 70N/-45E

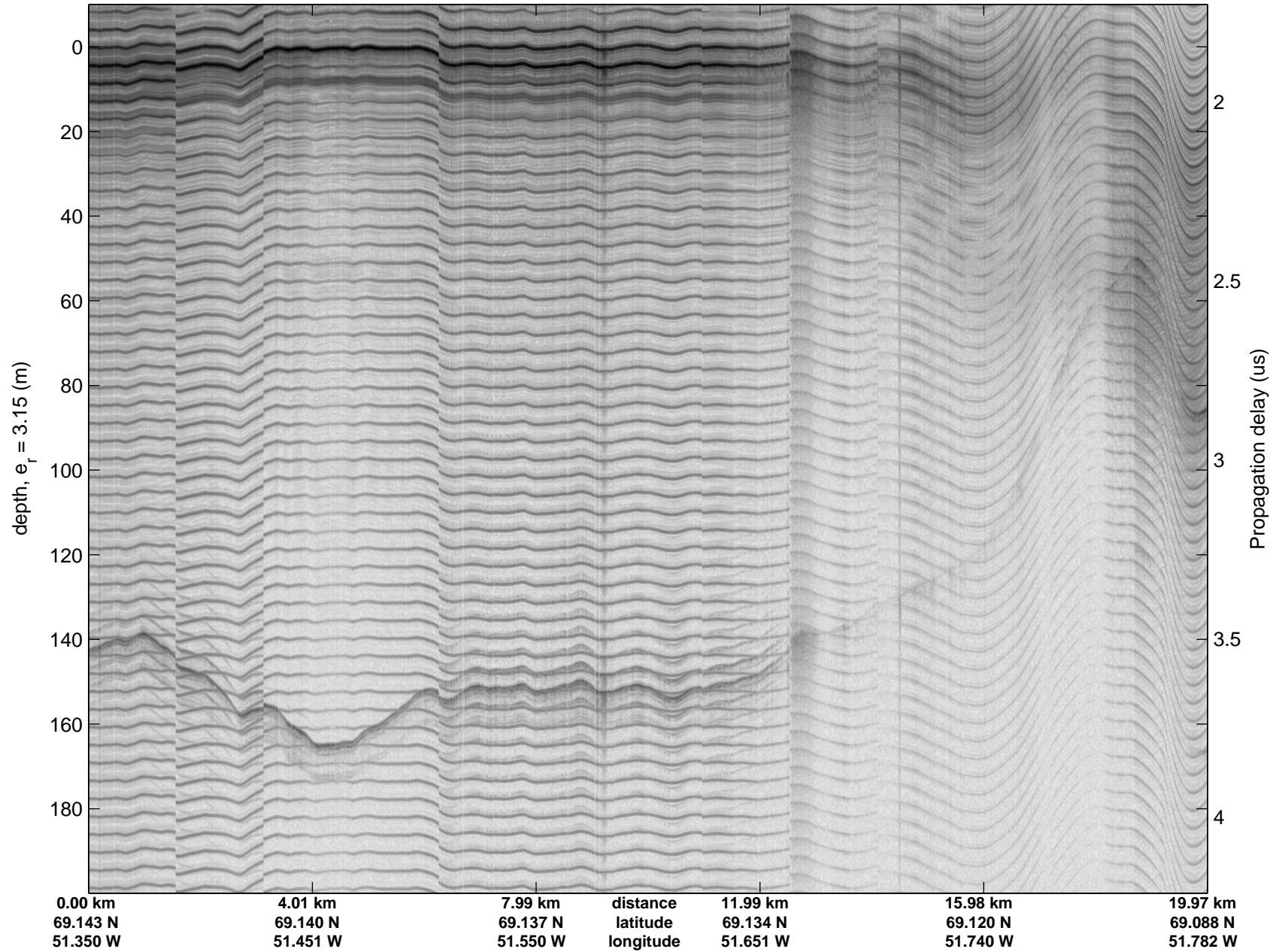


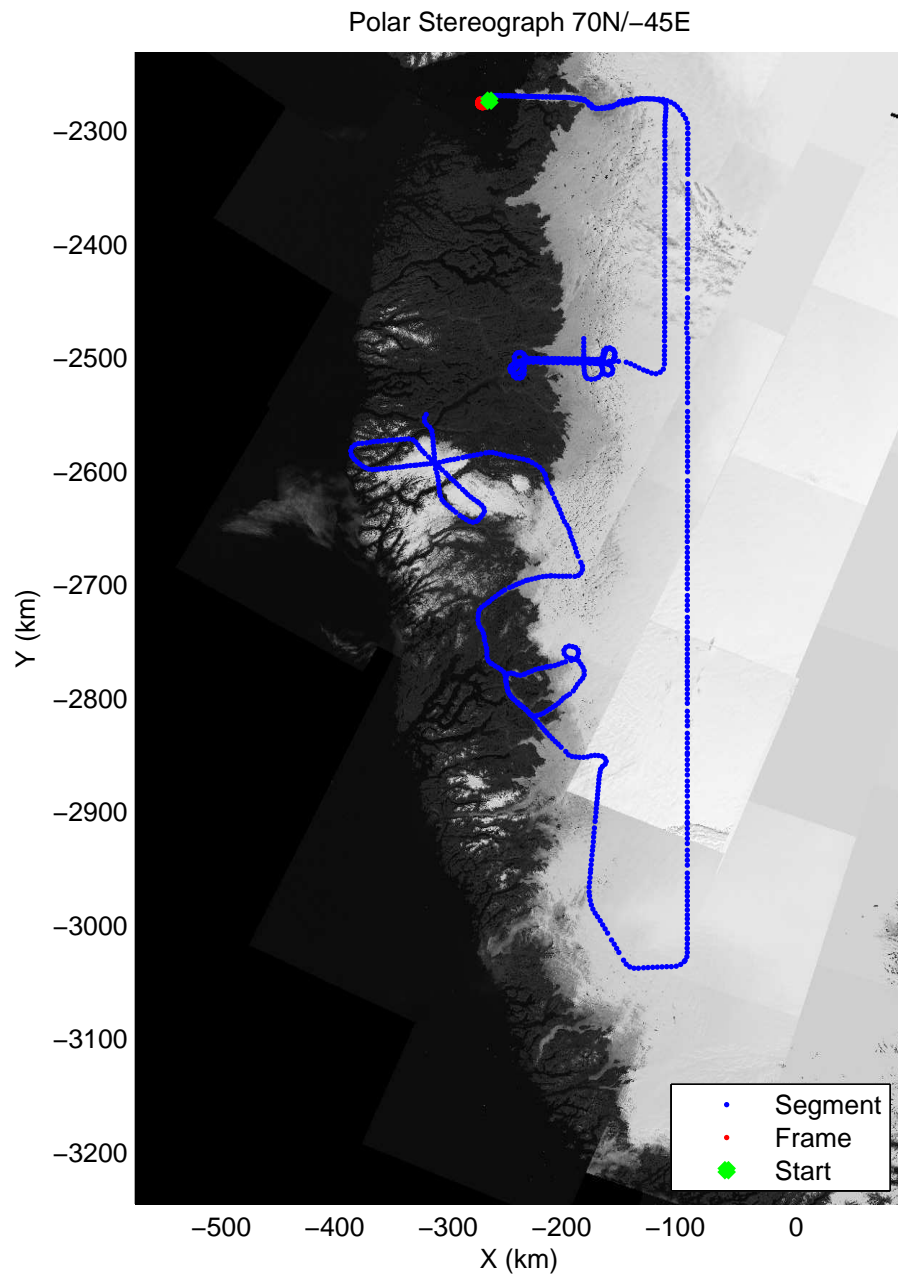

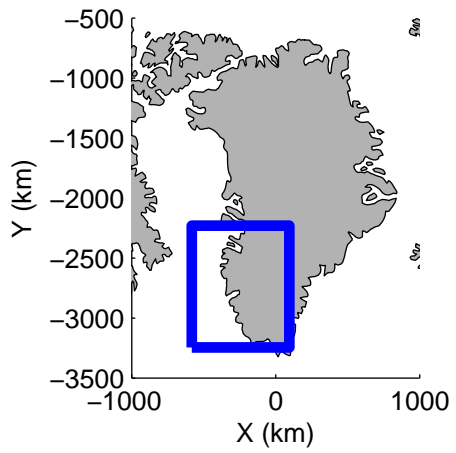
accum 2011_Greenland_P3: "SW Mop-Up" 20110408_01_110: 15:08:31.9 to 15:11:13.6 GPS



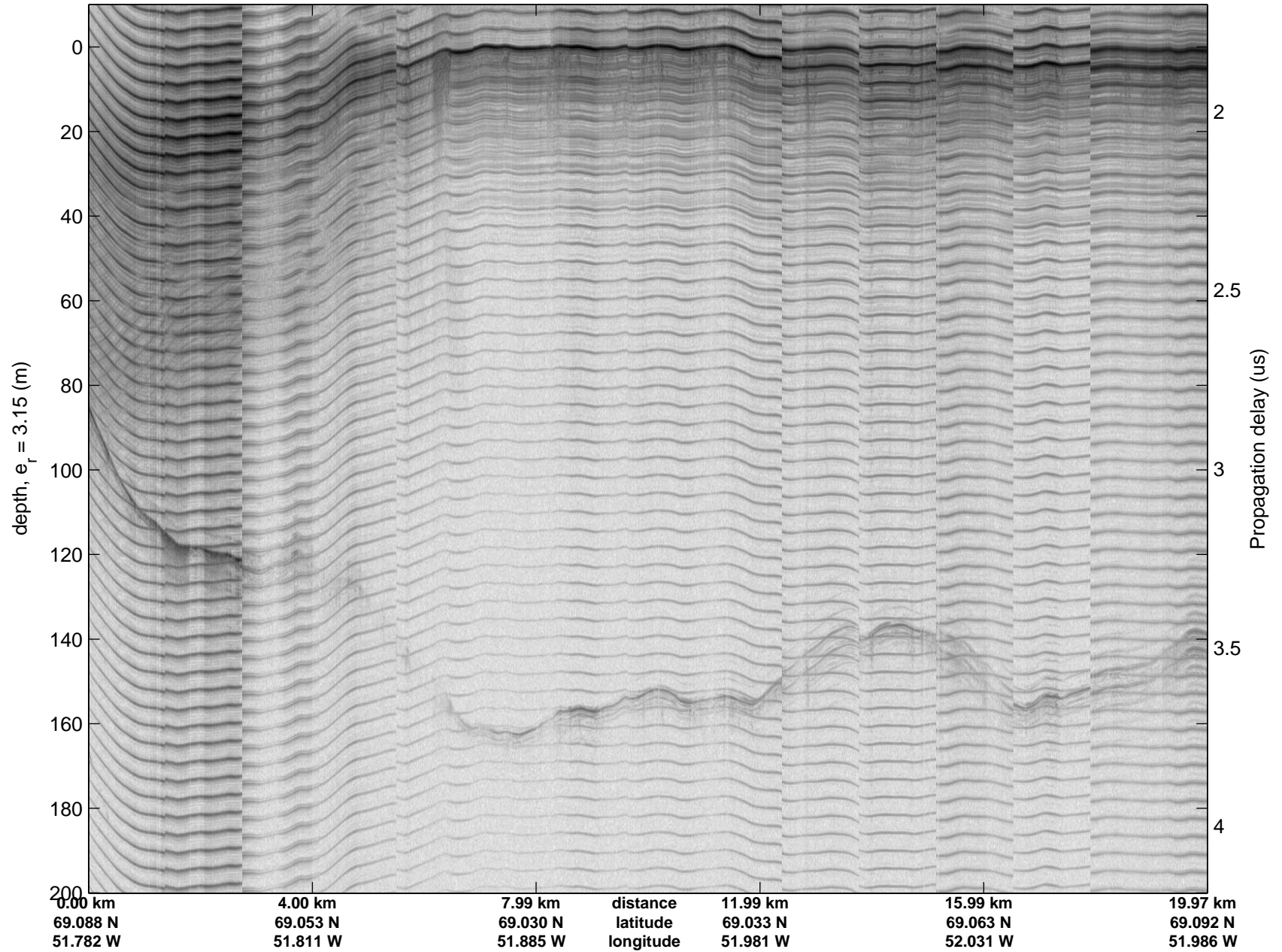


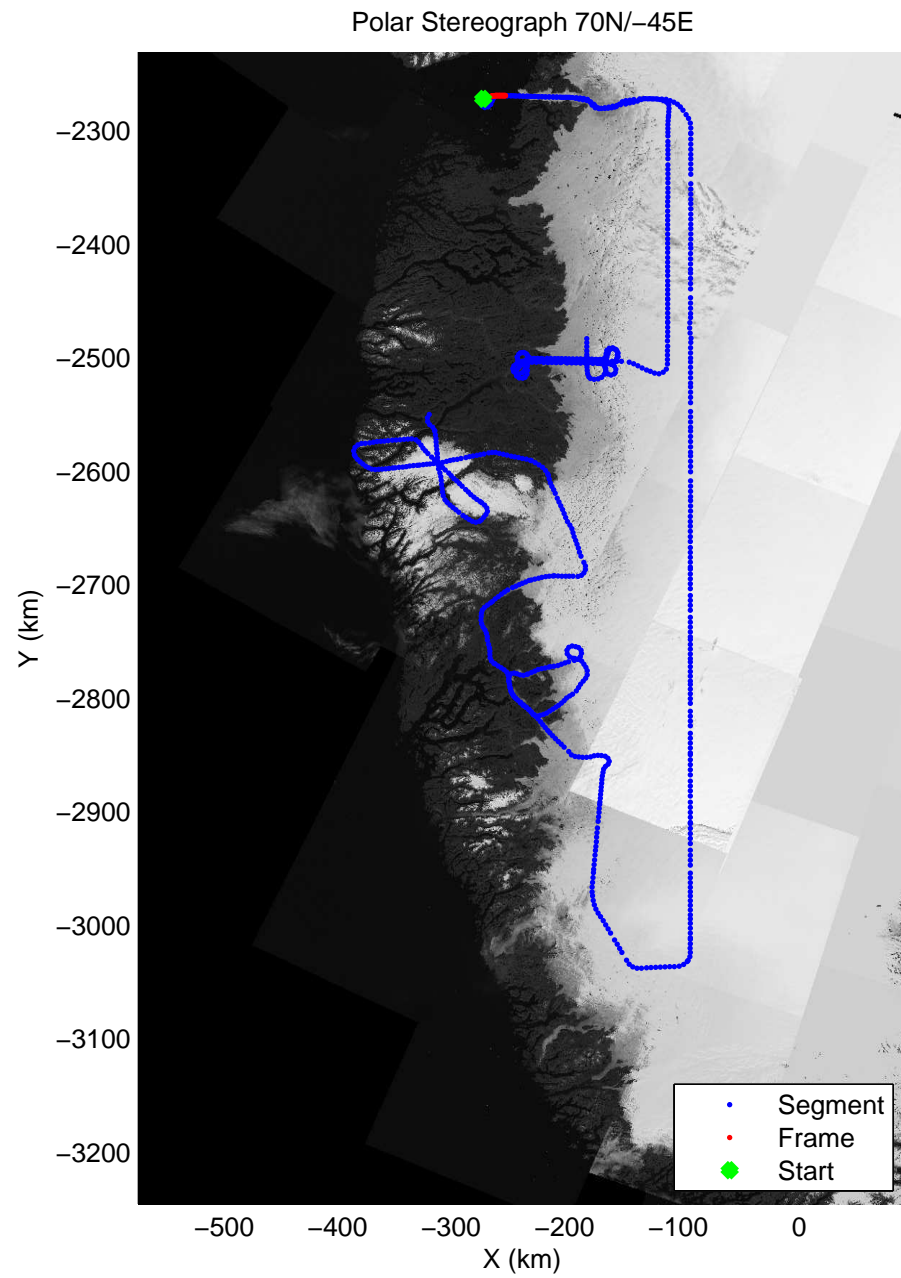
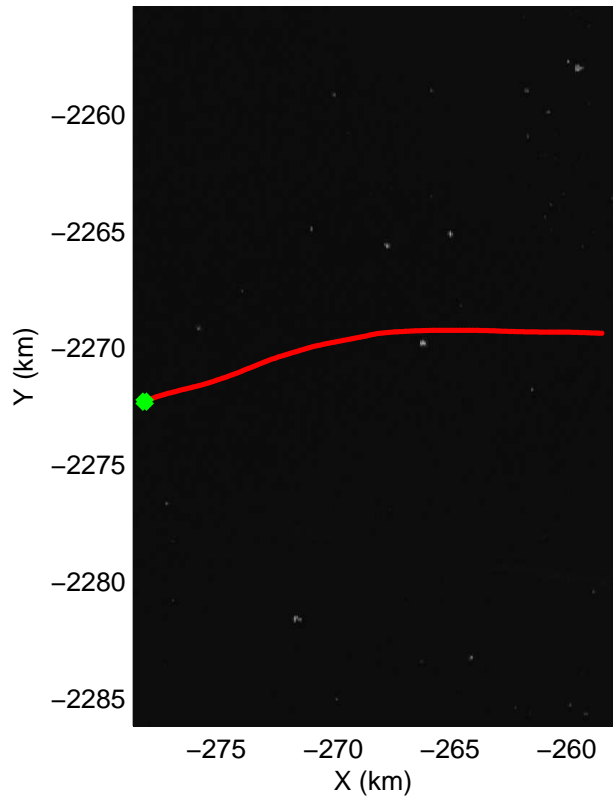
accum 2011_Greenland_P3: "SW Mop-Up" 20110408_01_111: 15:11:13.8 to 15:13:57.1 GPS



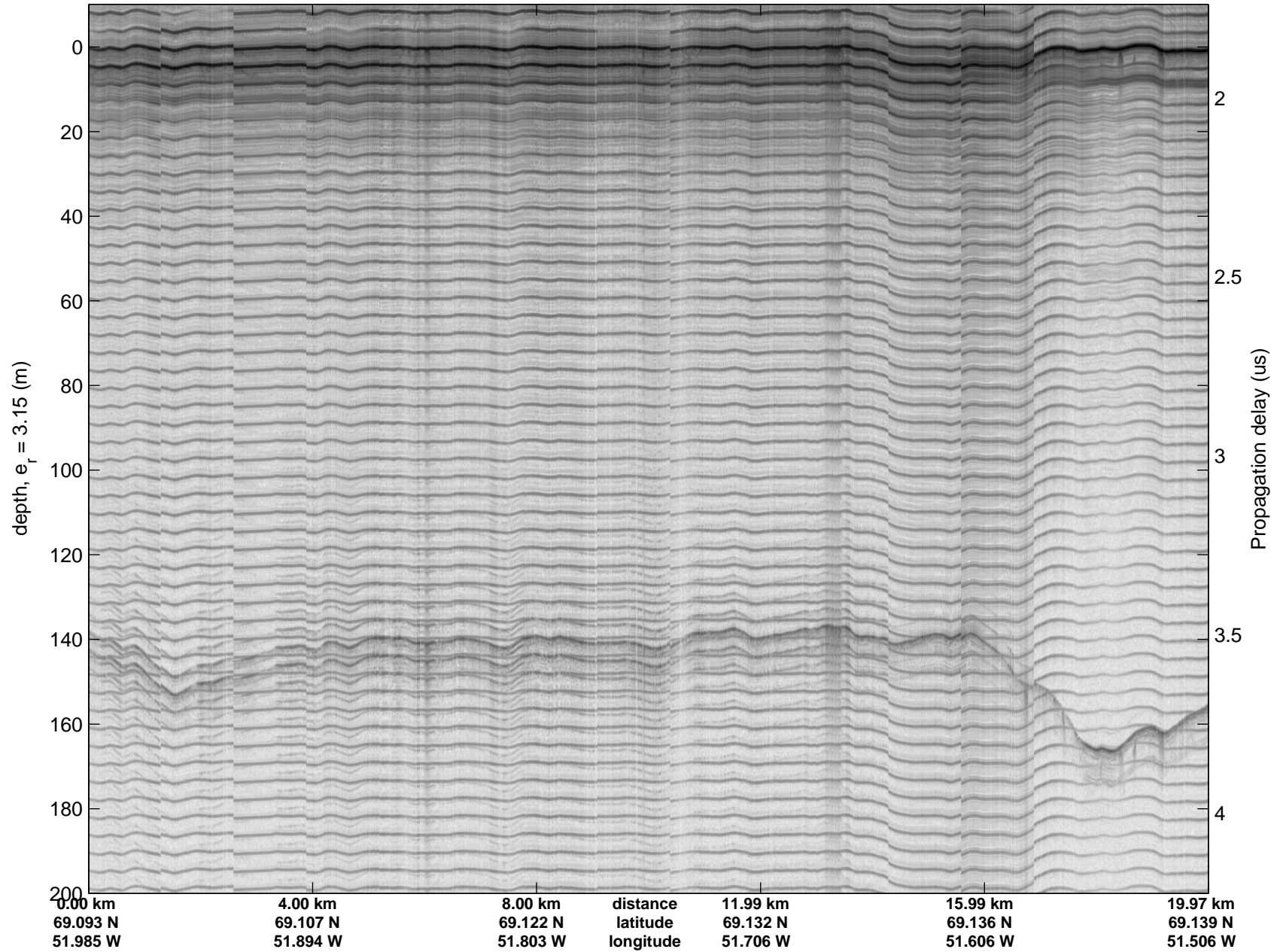


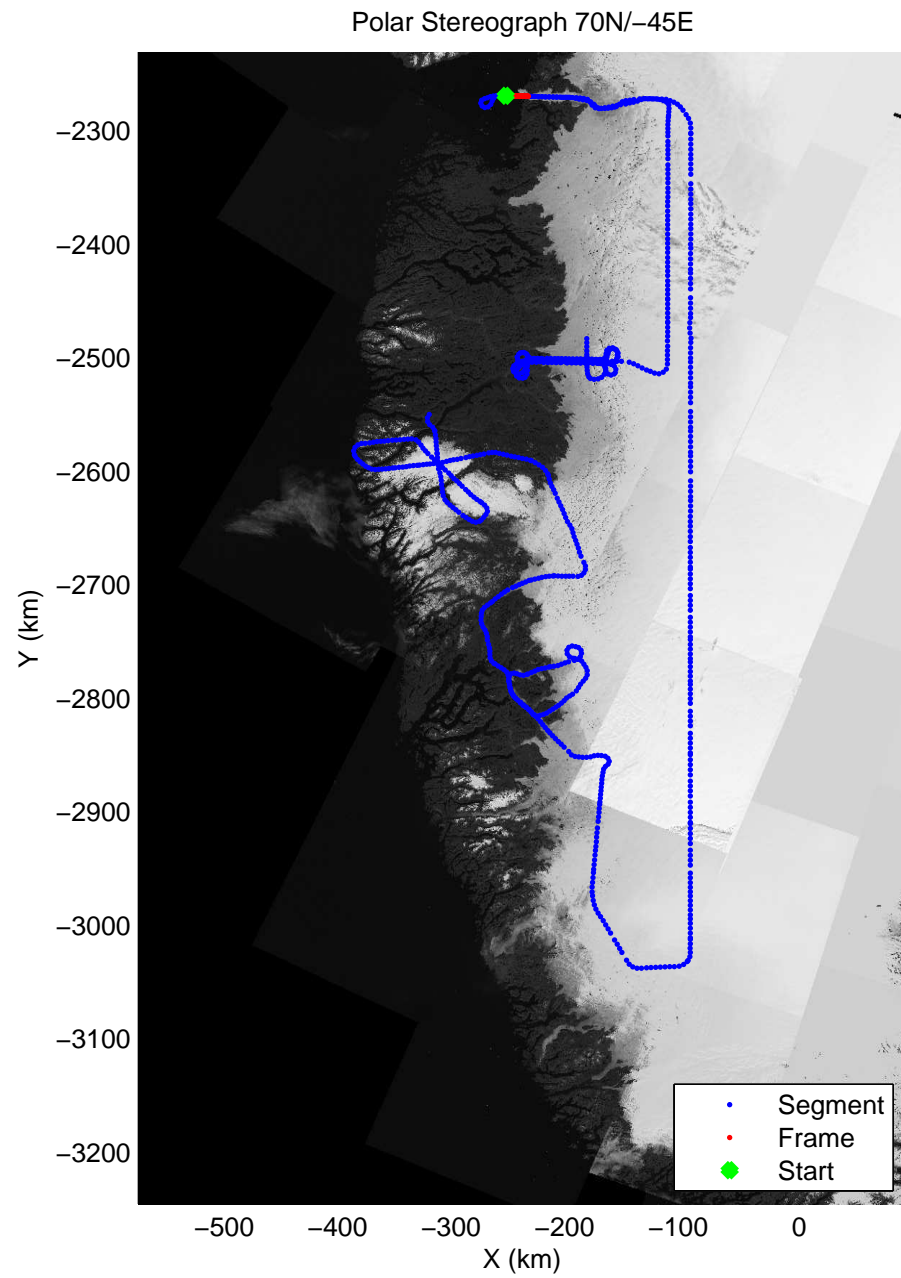

accum 2011_Greenland_P3: "SW Mop-Up" 20110408_01_112: 15:13:57.3 to 15:17:03.2 GPS



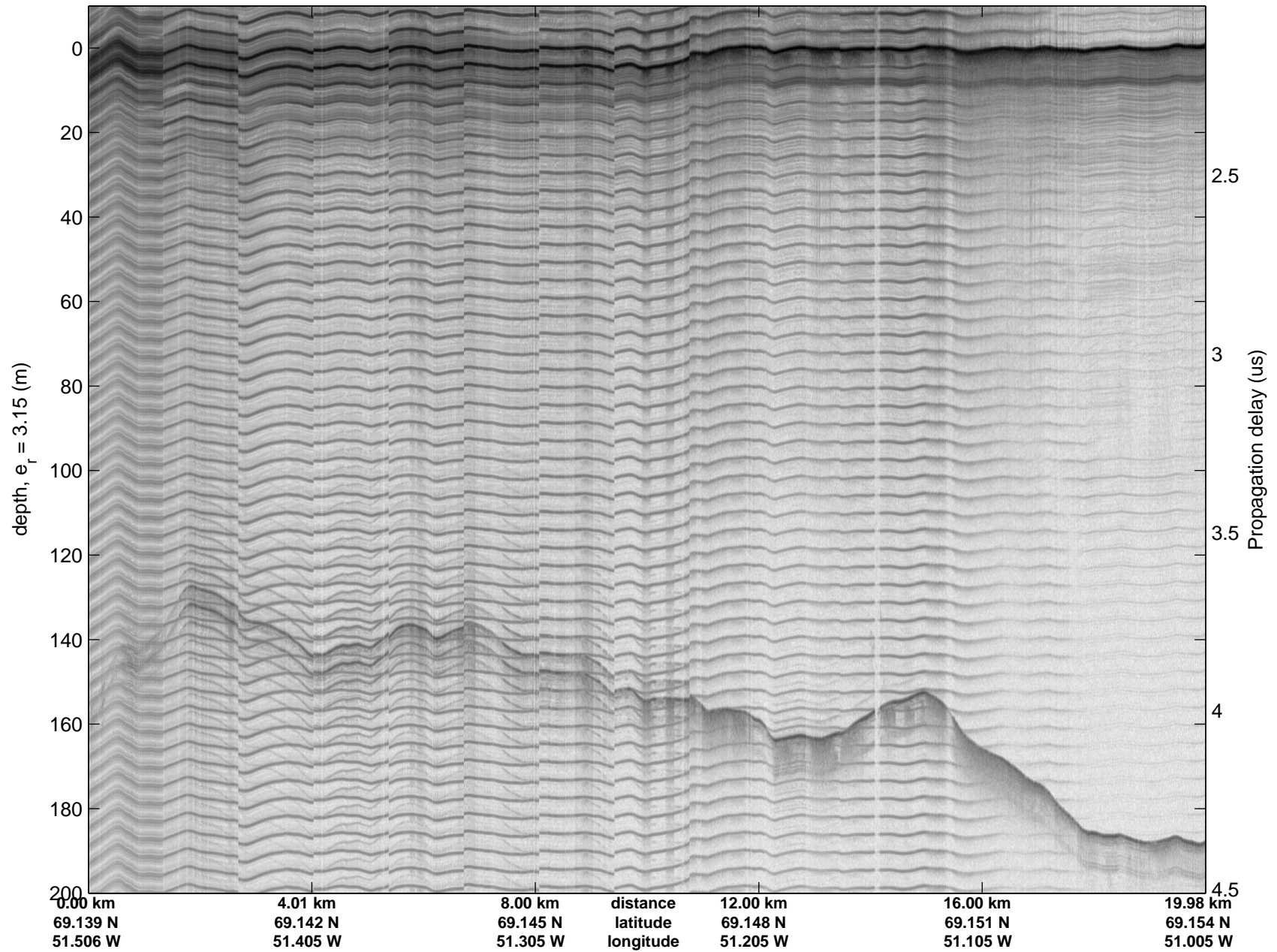


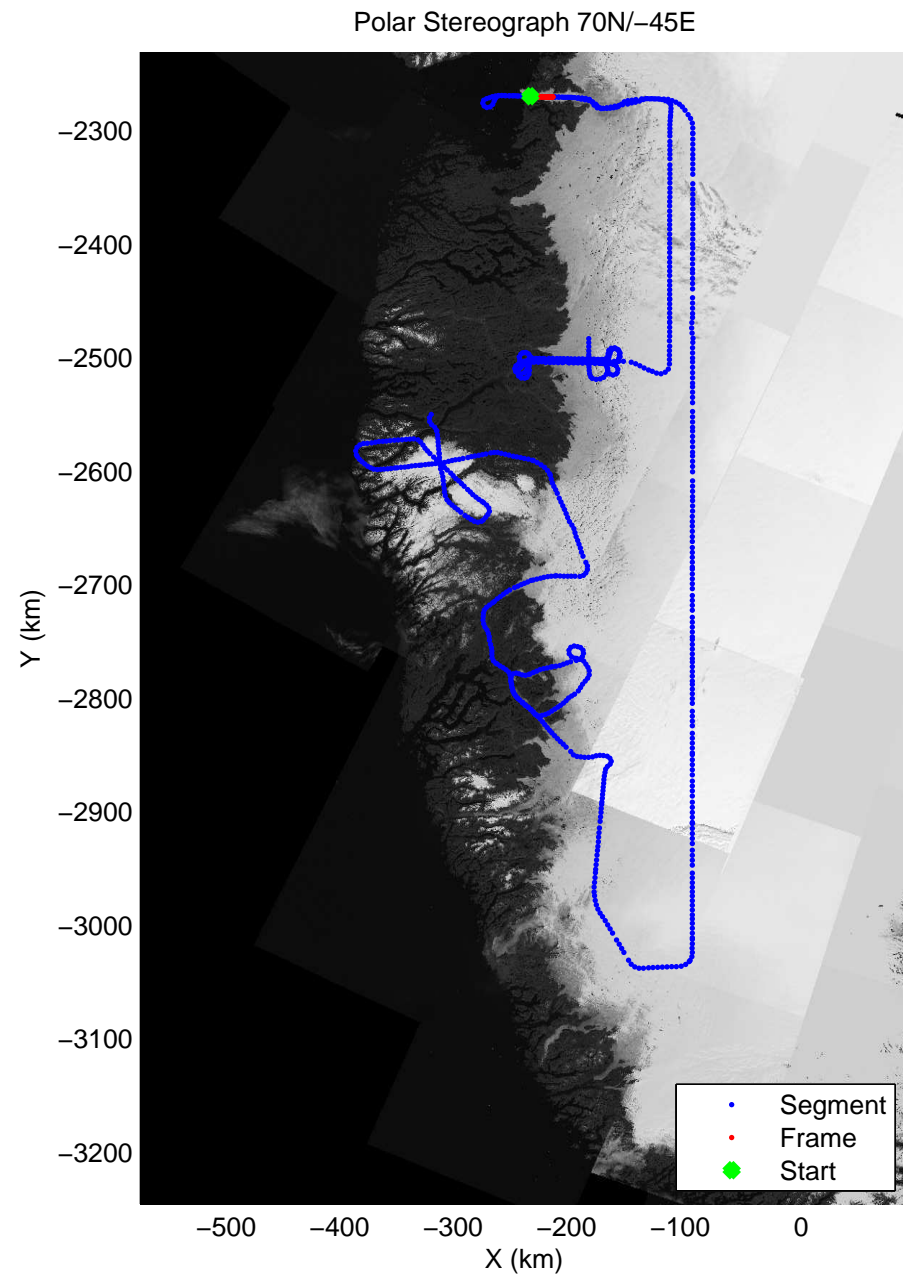

accum 2011_Greenland_P3: "SW Mop-Up" 20110408_01_113: 15:17:03.5 to 15:20:20.6 GPS



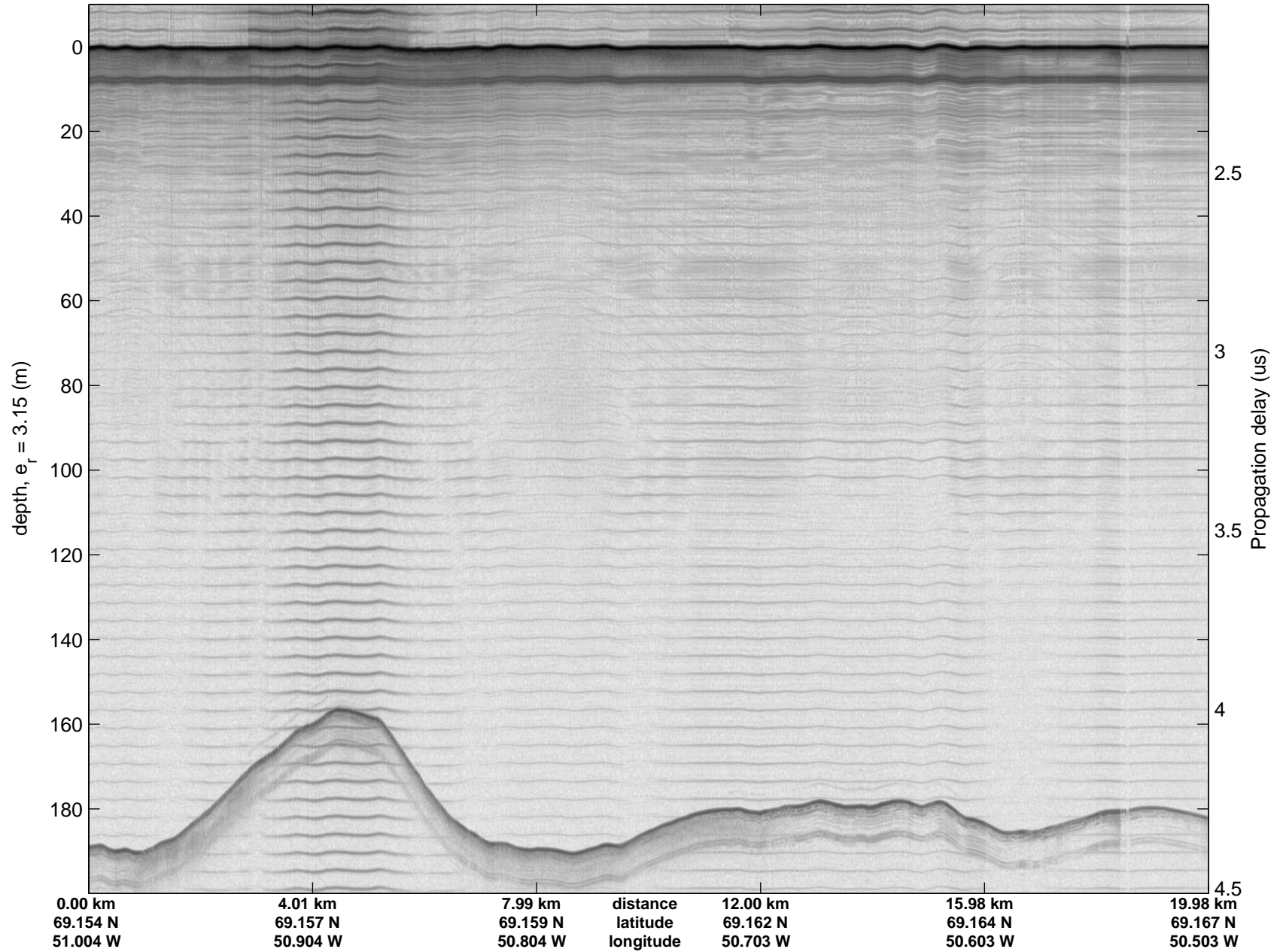


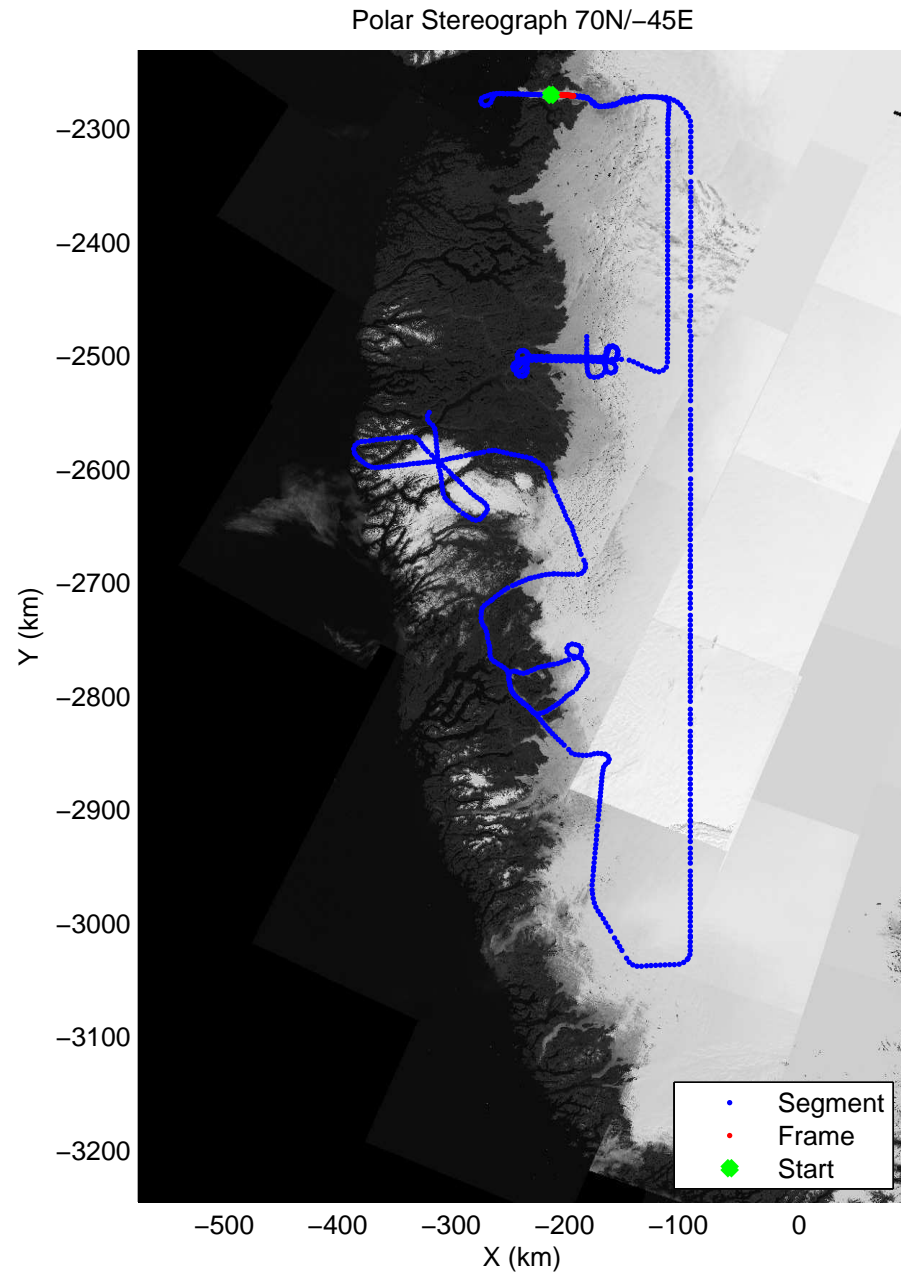

accum 2011_Greenland_P3: "SW Mop-Up" 20110408_01_114: 15:20:20.8 to 15:23:31.1 GPS






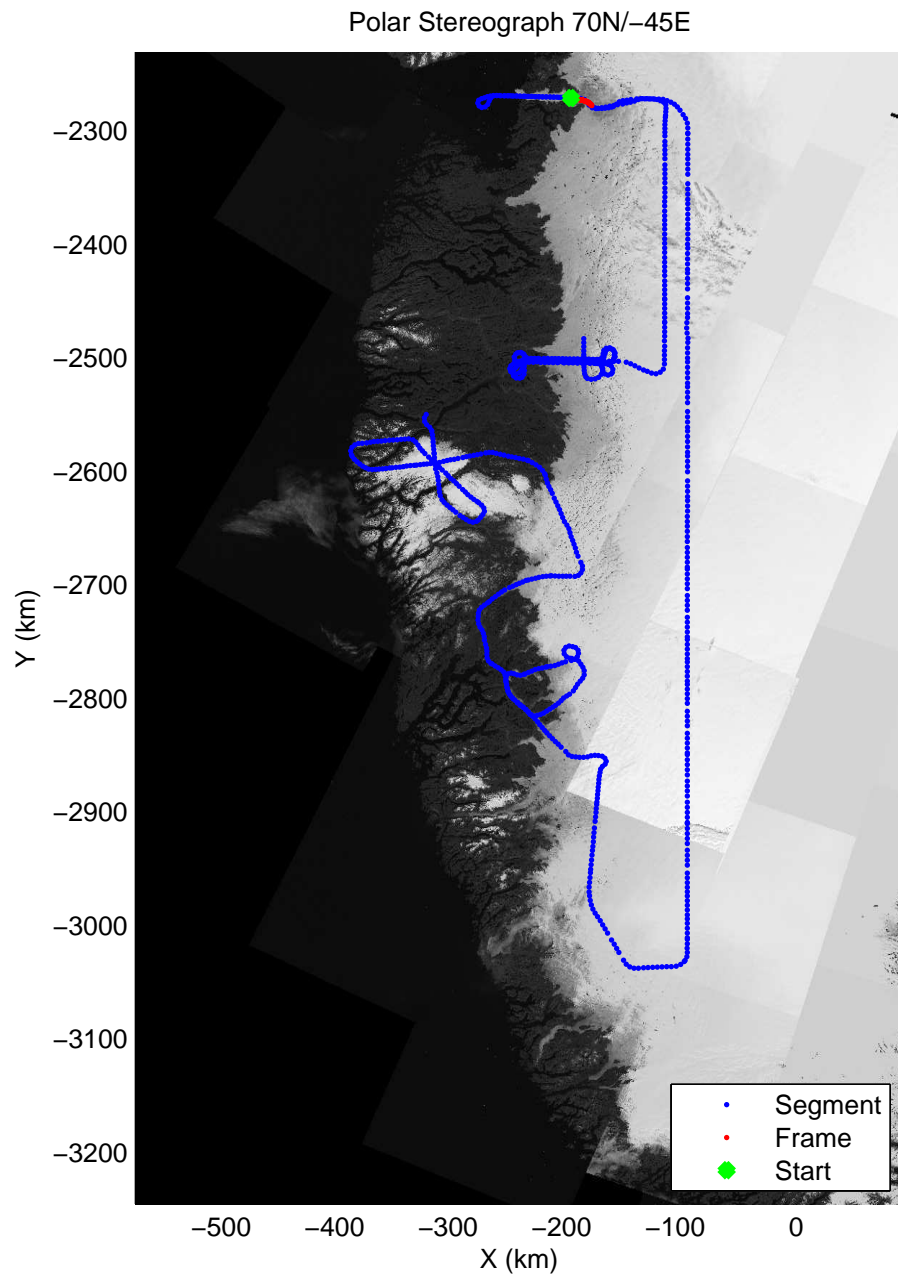

accum 2011_Greenland_P3: "SW Mop-Up" 20110408_01_115: 15:23:31.2 to 15:26:30.3 GPS






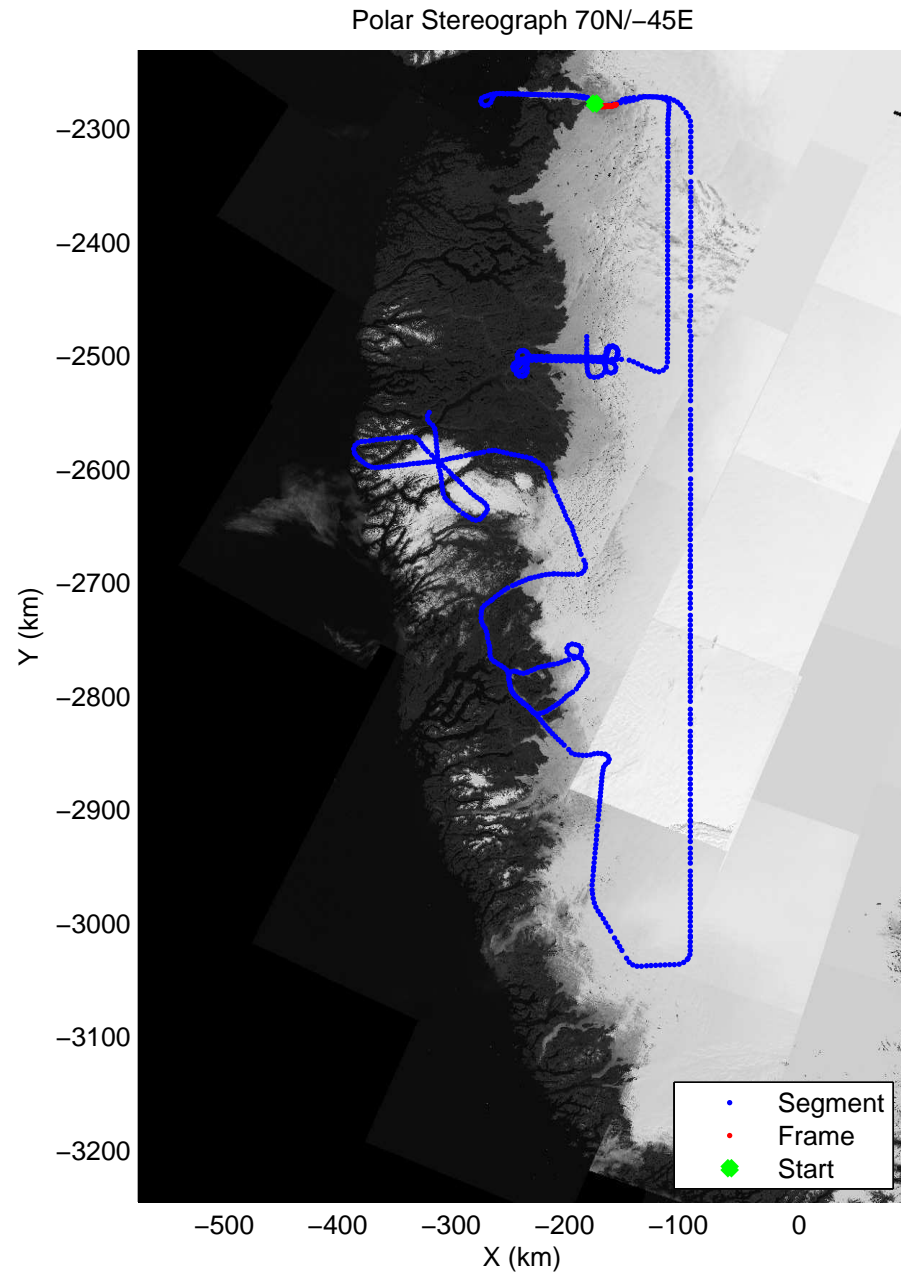
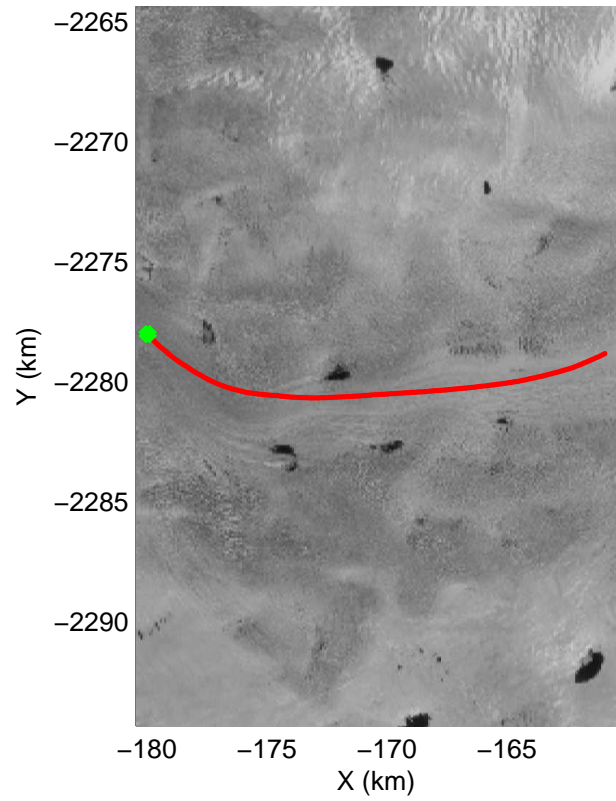
accum 2011_Greenland_P3: "SW Mop-Up" 20110408_01_116: 15:26:30.5 to 15:29:28.2 GPS






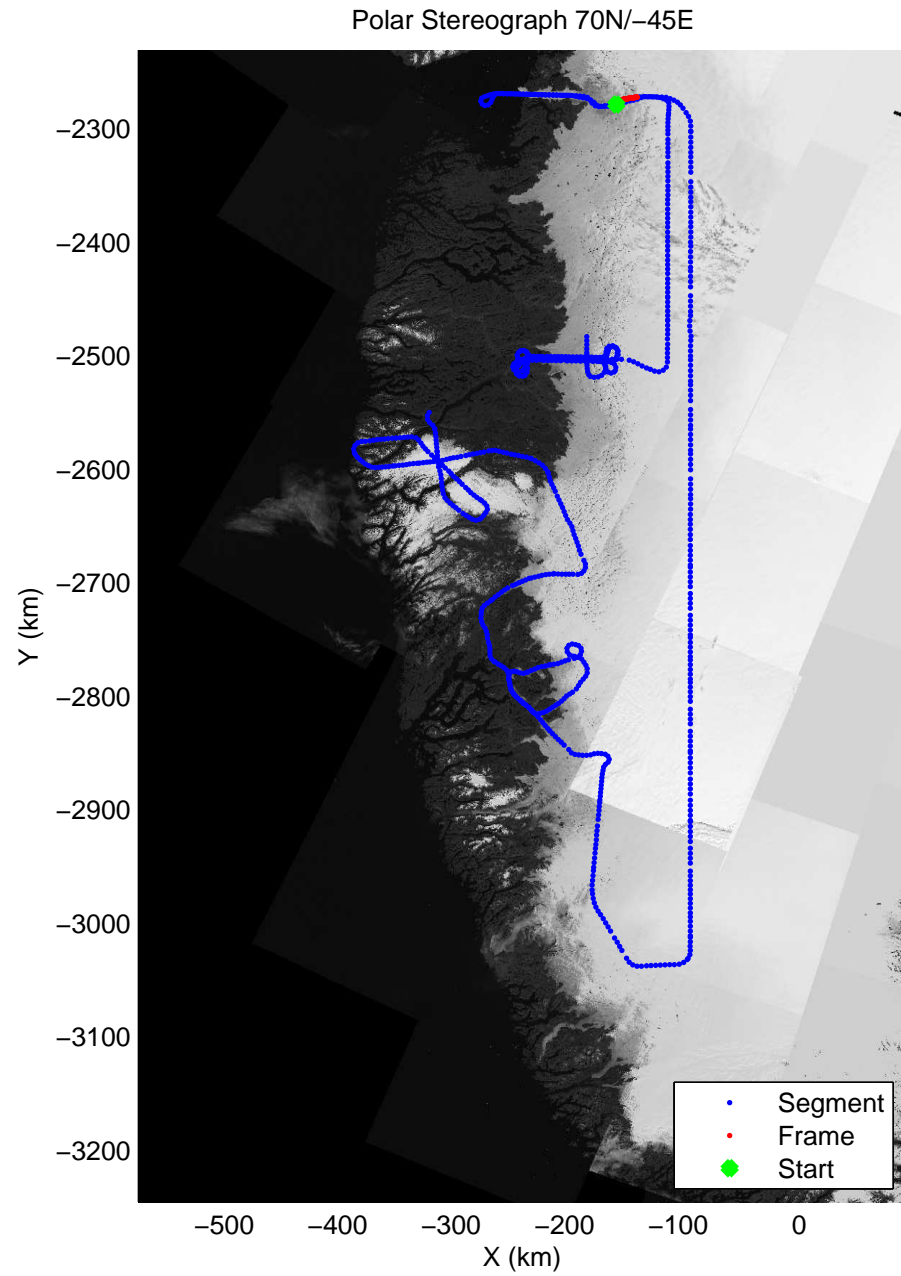

accum 2011_Greenland_P3: "SW Mop-Up" 20110408_01_117: 15:29:28.4 to 15:32:09.6 GPS







accum 2011_Greenland_P3: "SW Mop-Up" 20110408_01_118: 15:32:09.7 to 15:35:10.7 GPS



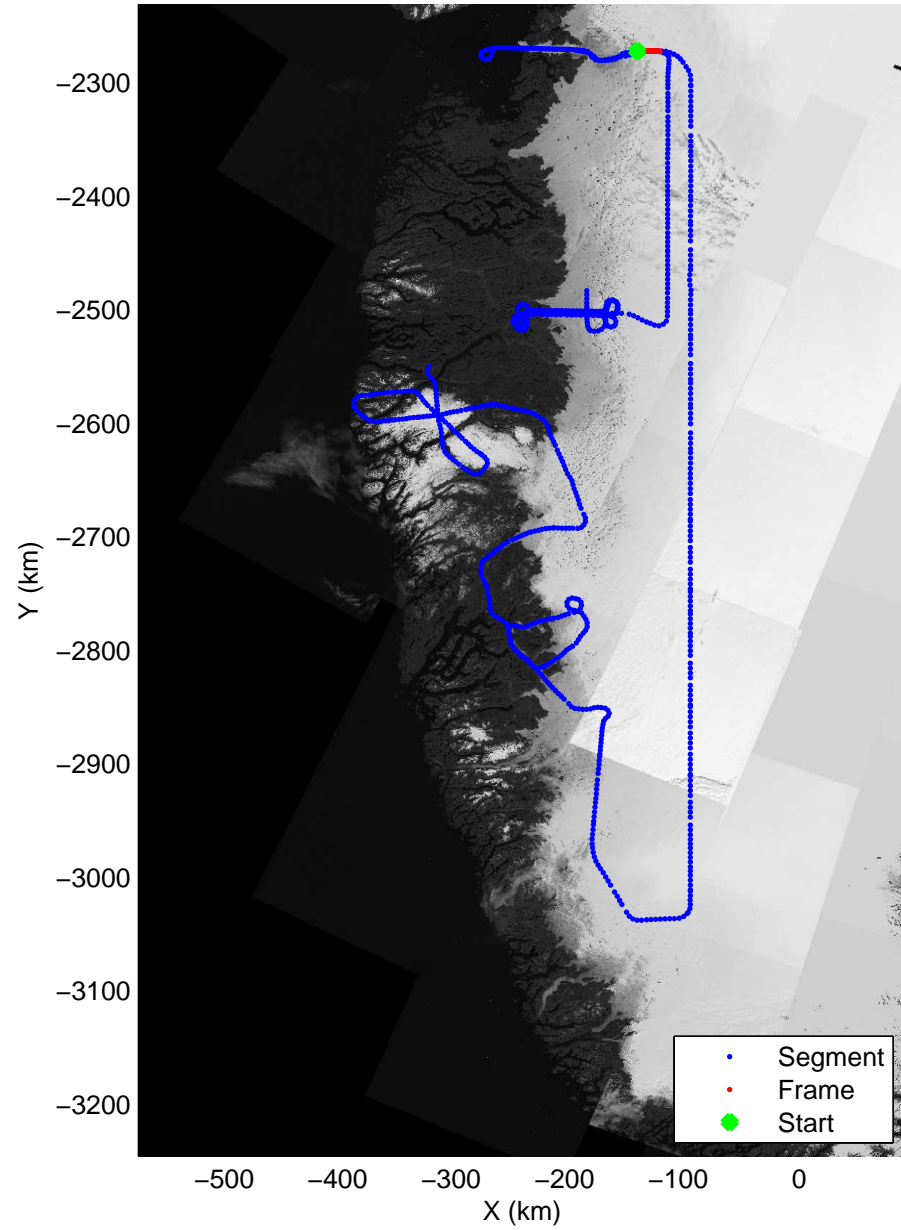


accum 2011_Greenland_P3: "SW Mop-Up" 20110408_01_119: 15:35:10.9 to 15:37:50.6 GPS




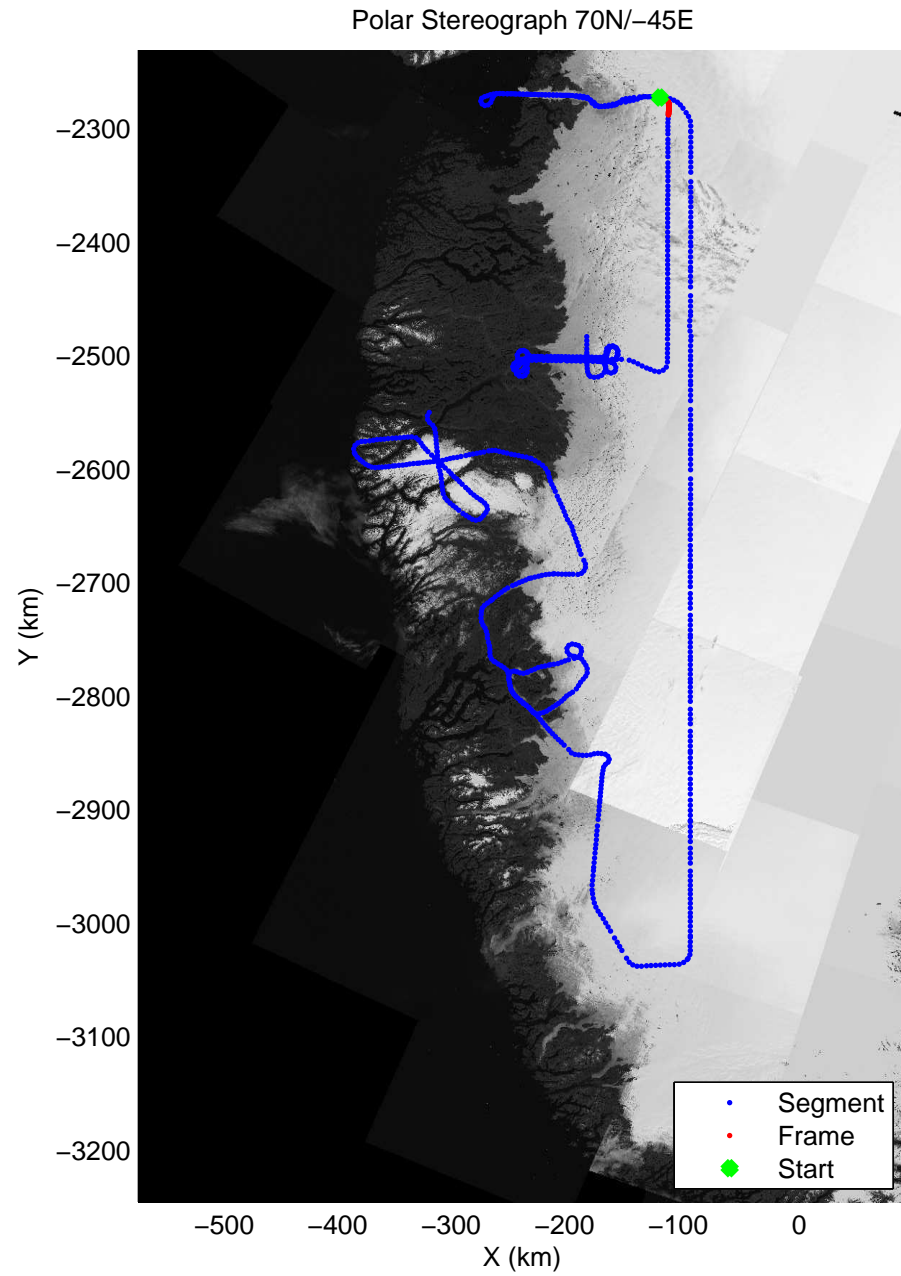



Polar Stereograph 70N/-45E




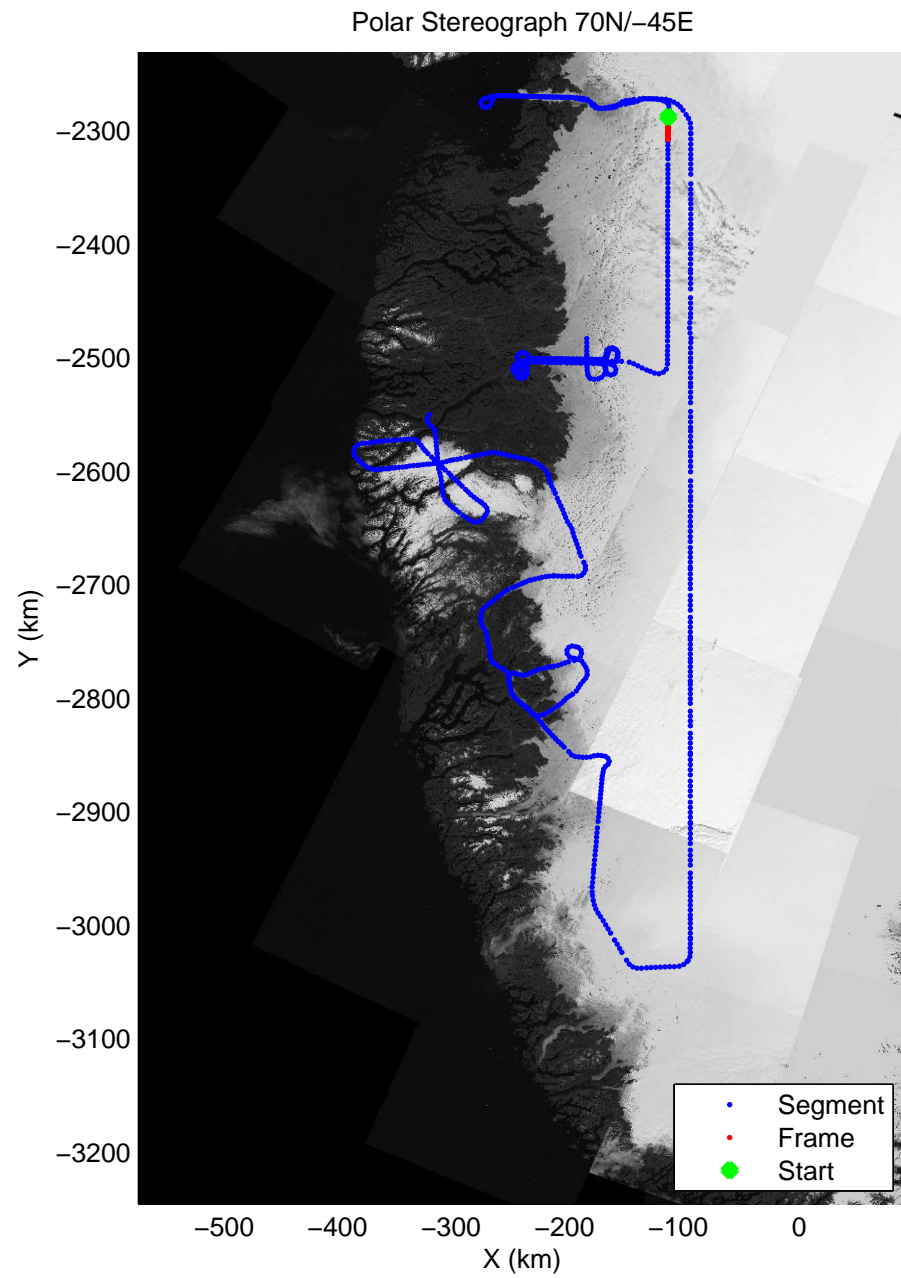

accum 2011_Greenland_P3: "SW Mop-Up" 20110408_01_120: 15:37:50.7 to 15:40:22.2 GPS






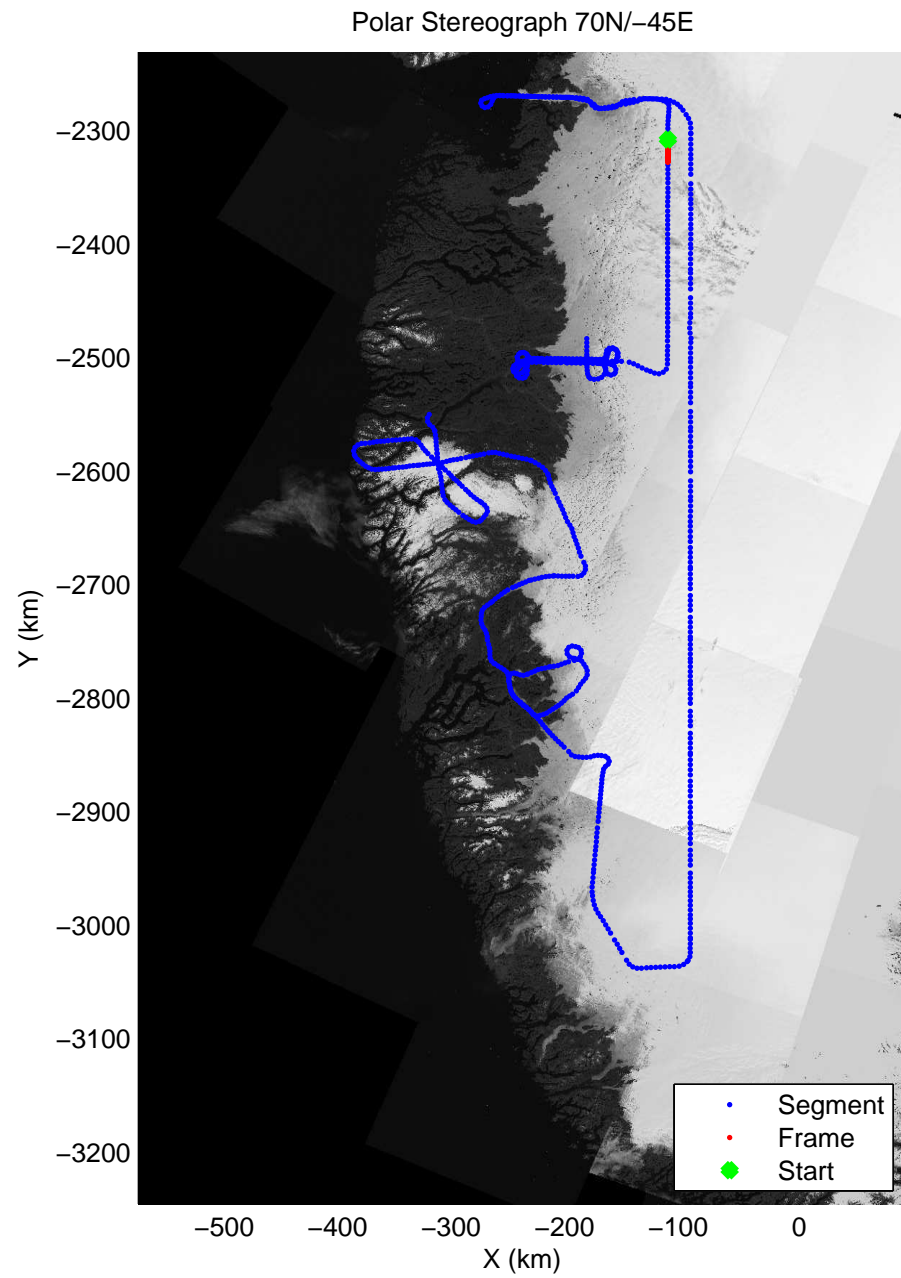
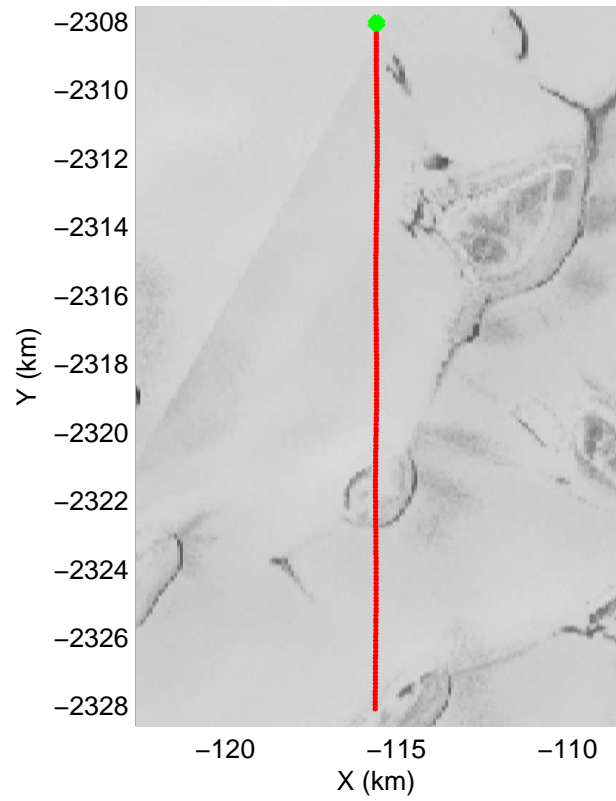
accum 2011_Greenland_P3: "SW Mop-Up" 20110408_01_121: 15:40:22.3 to 15:43:18.1 GPS






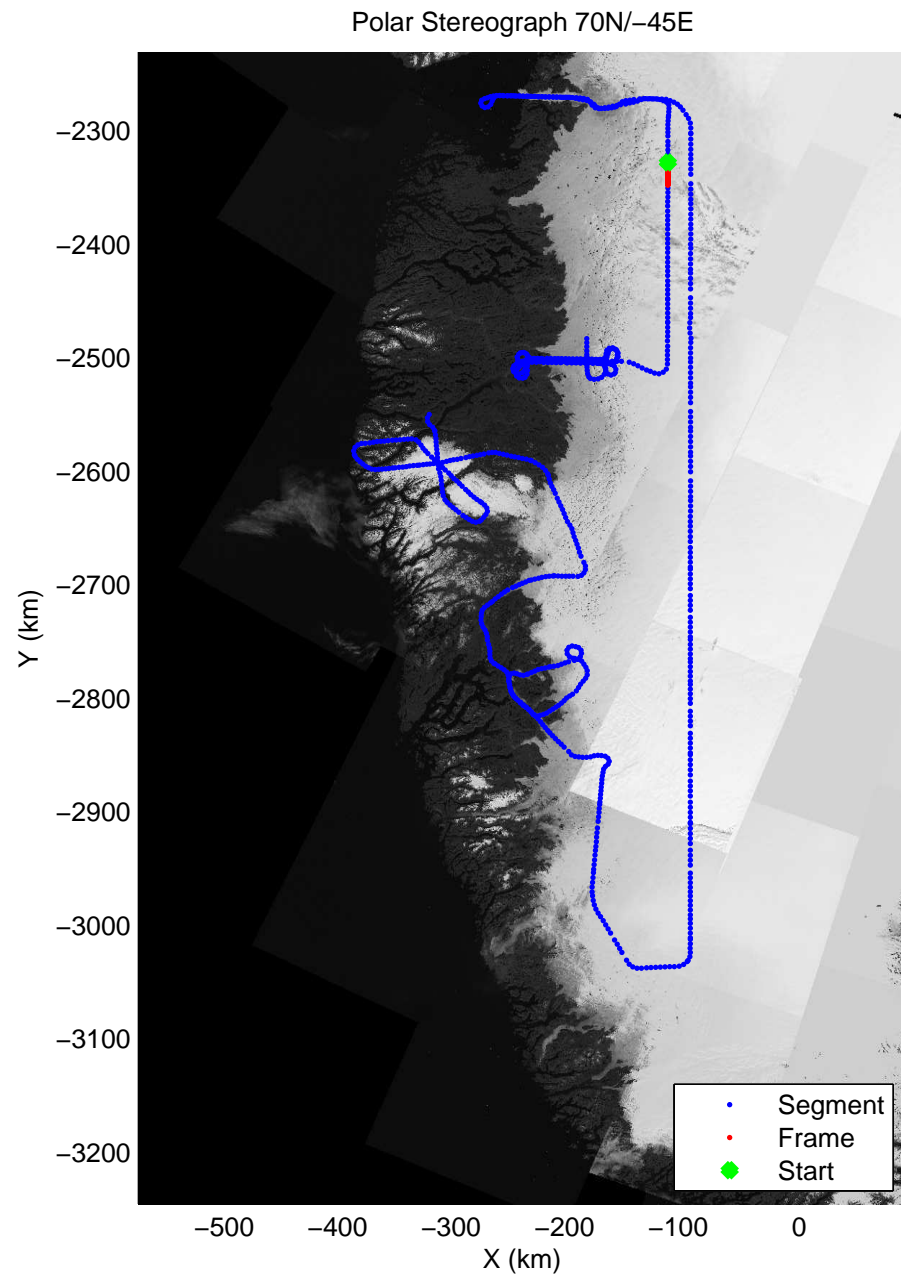

accum 2011_Greenland_P3: "SW Mop-Up" 20110408_01_122: 15:43:18.3 to 15:46:03.5 GPS






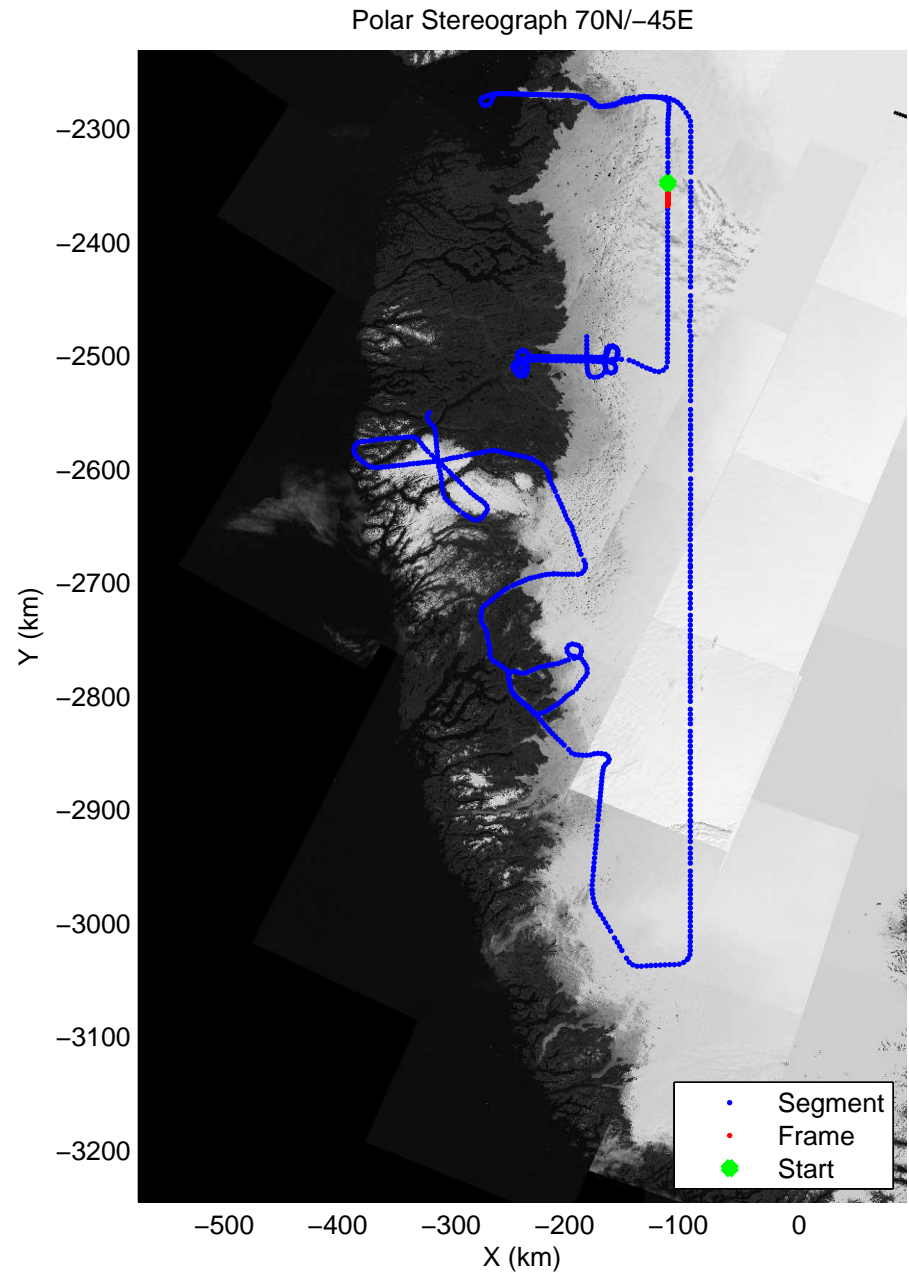

accum 2011_Greenland_P3: "SW Mop-Up" 20110408_01_123: 15:46:03.7 to 15:48:28.6 GPS






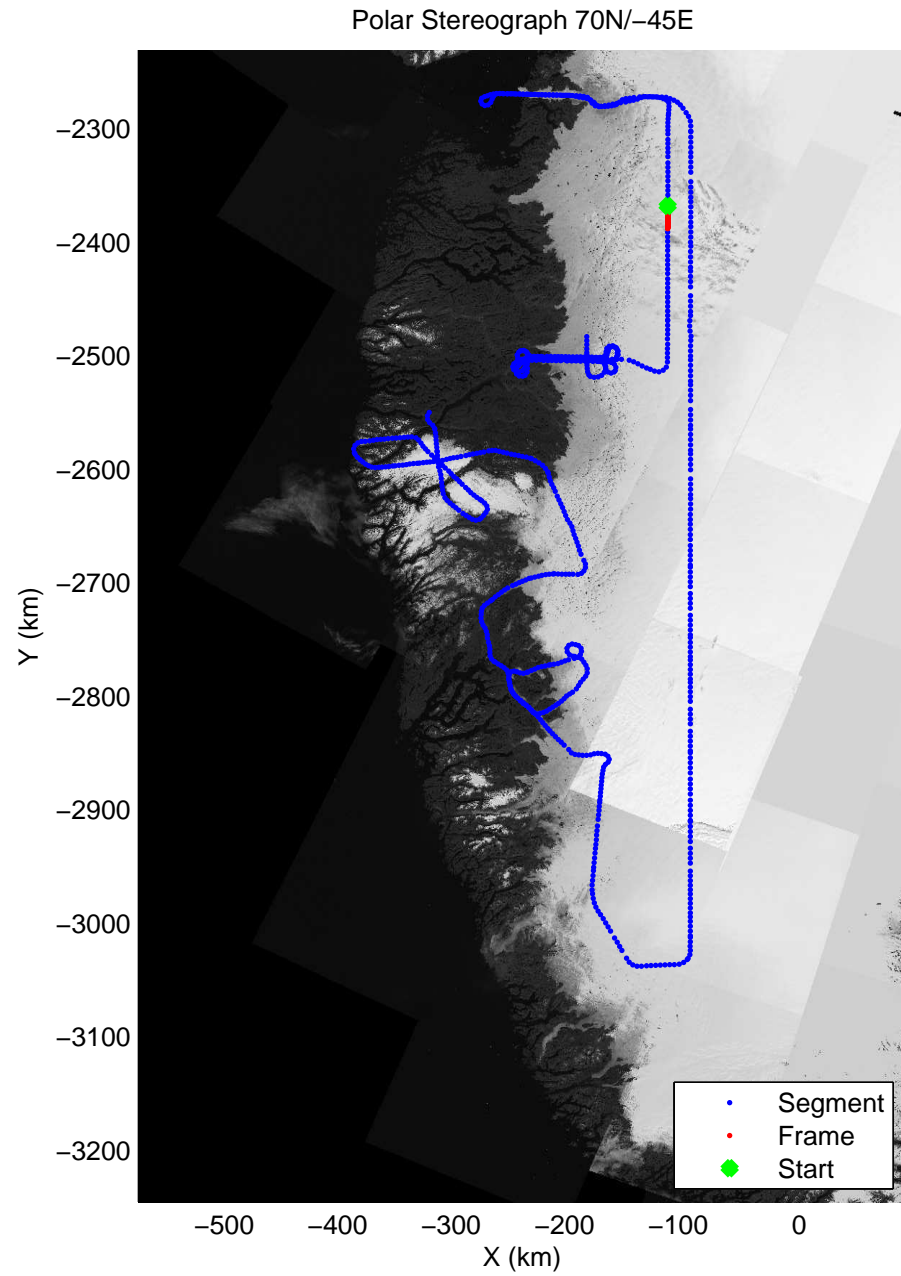

accum 2011_Greenland_P3: "SW Mop-Up" 20110408_01_124: 15:48:28.8 to 15:50:46.7 GPS






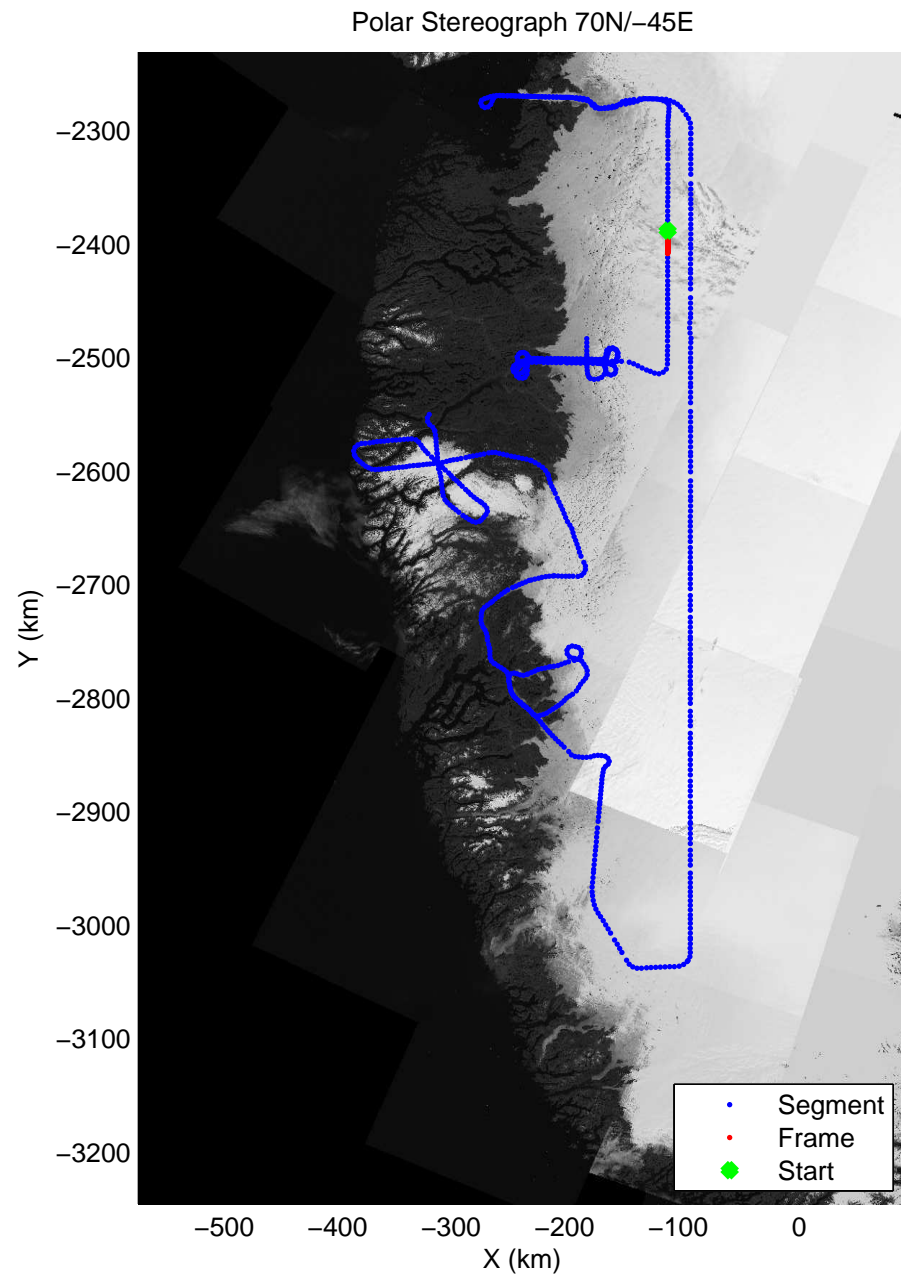

accum 2011_Greenland_P3: "SW Mop-Up" 20110408_01_125: 15:50:46.9 to 15:53:04.3 GPS






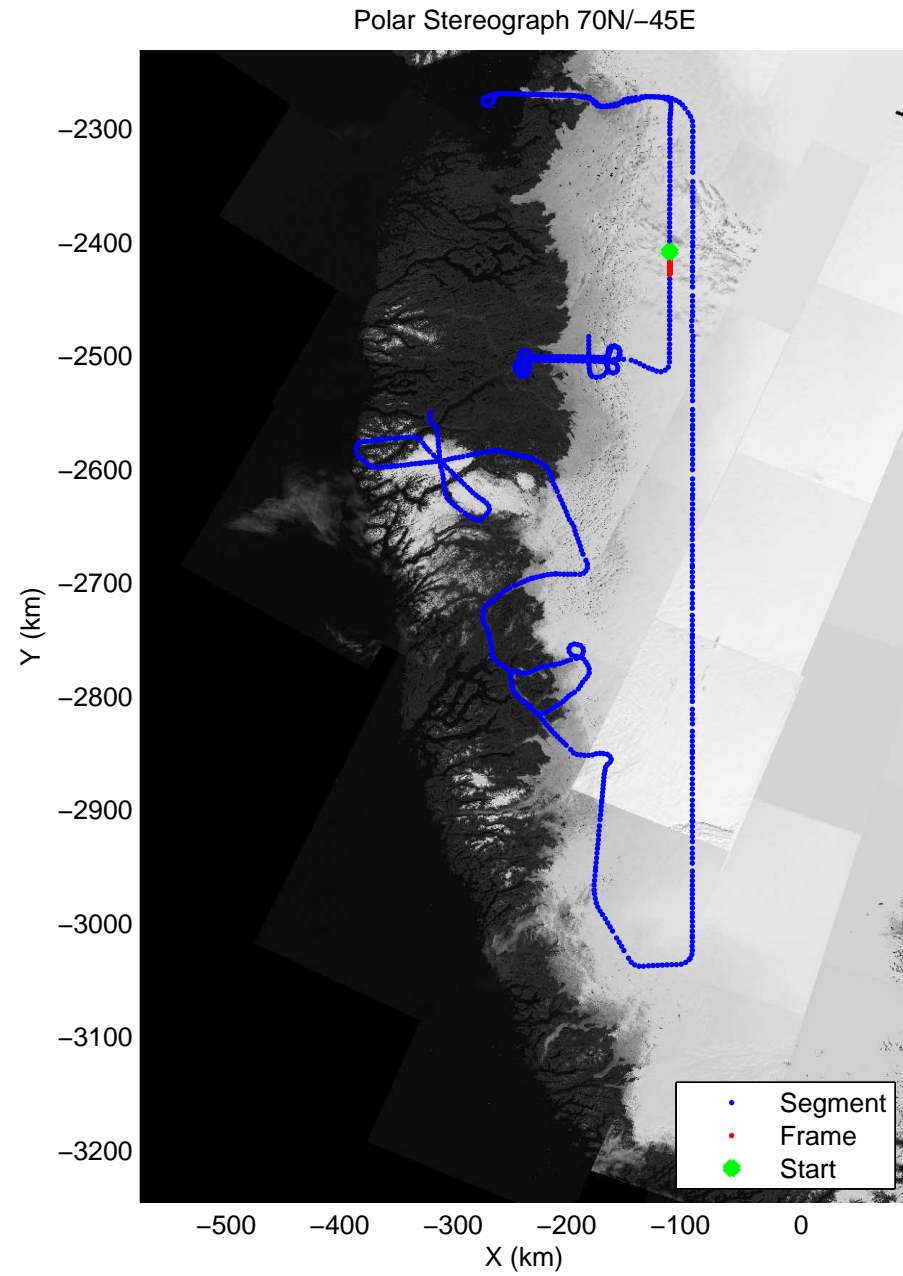

accum 2011_Greenland_P3: "SW Mop-Up" 20110408_01_126: 15:53:04.5 to 15:55:22.7 GPS






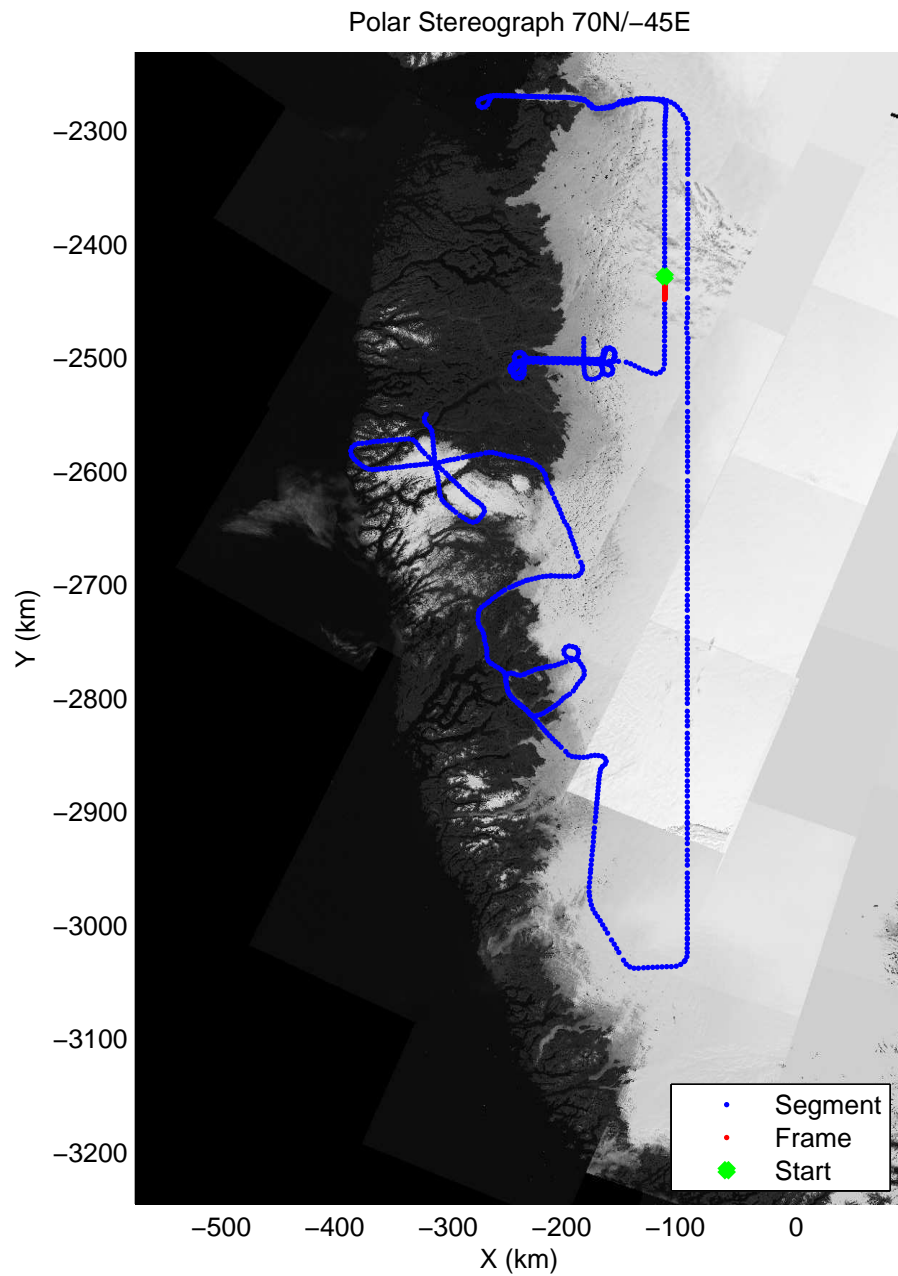

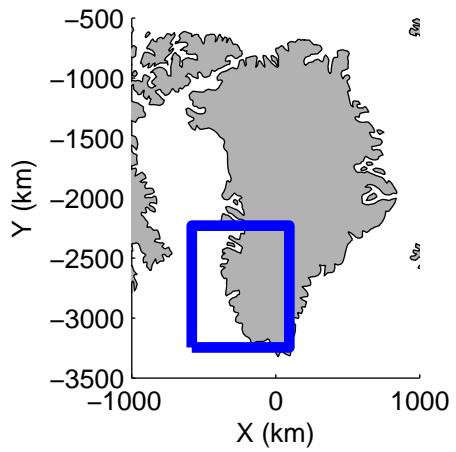
accum 2011_Greenland_P3: "SW Mop-Up" 20110408_01_127: 15:55:22.9 to 15:57:40.0 GPS






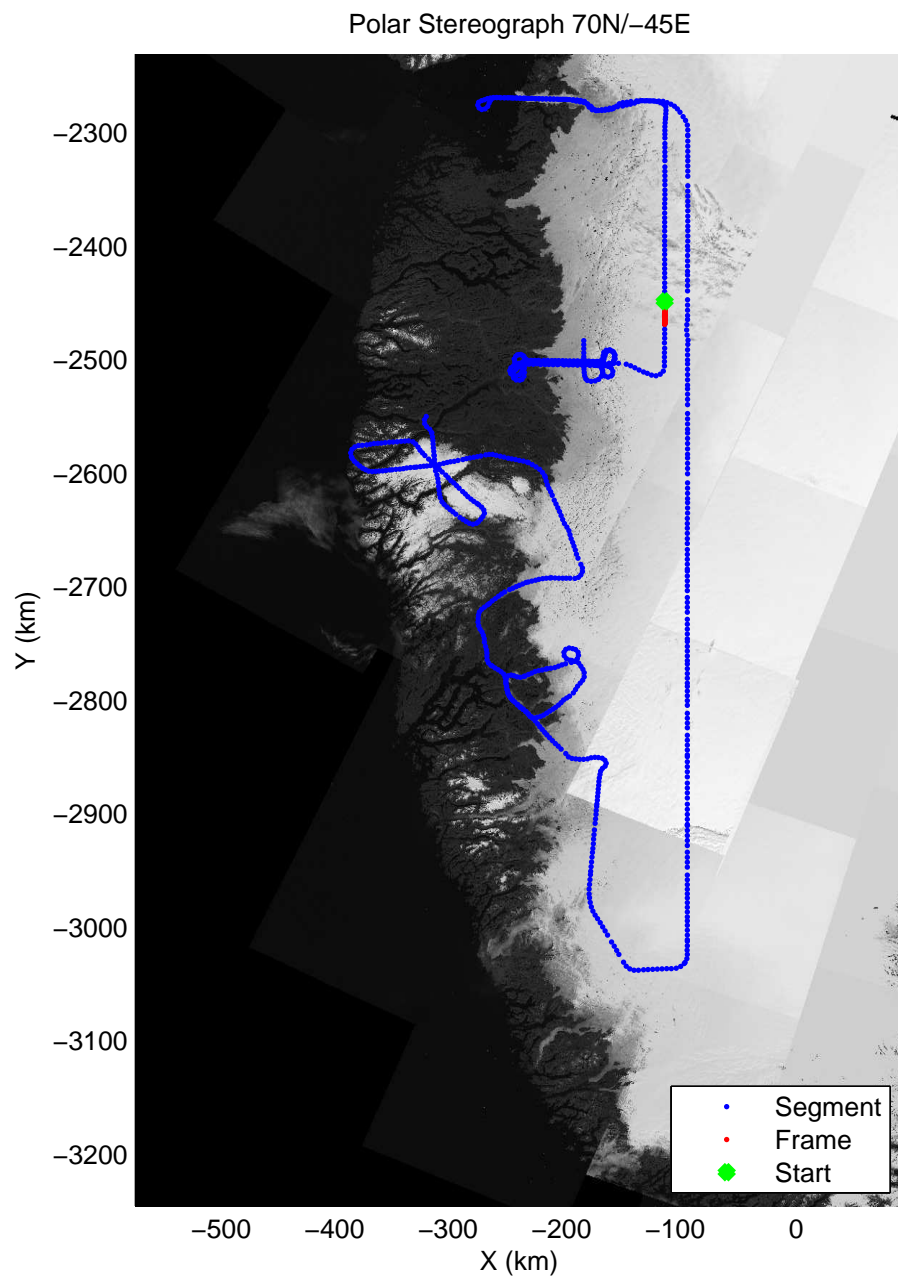

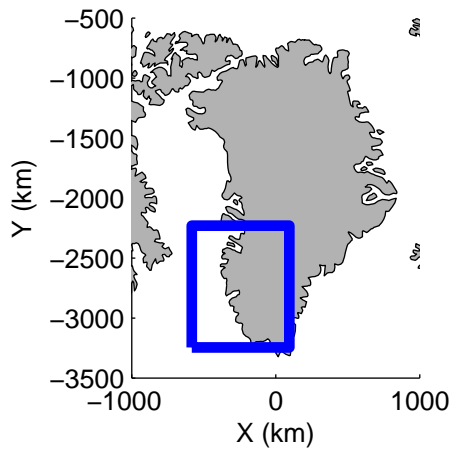
accum 2011_Greenland_P3: "SW Mop-Up" 20110408_01_128: 15:57:40.2 to 15:59:58.4 GPS






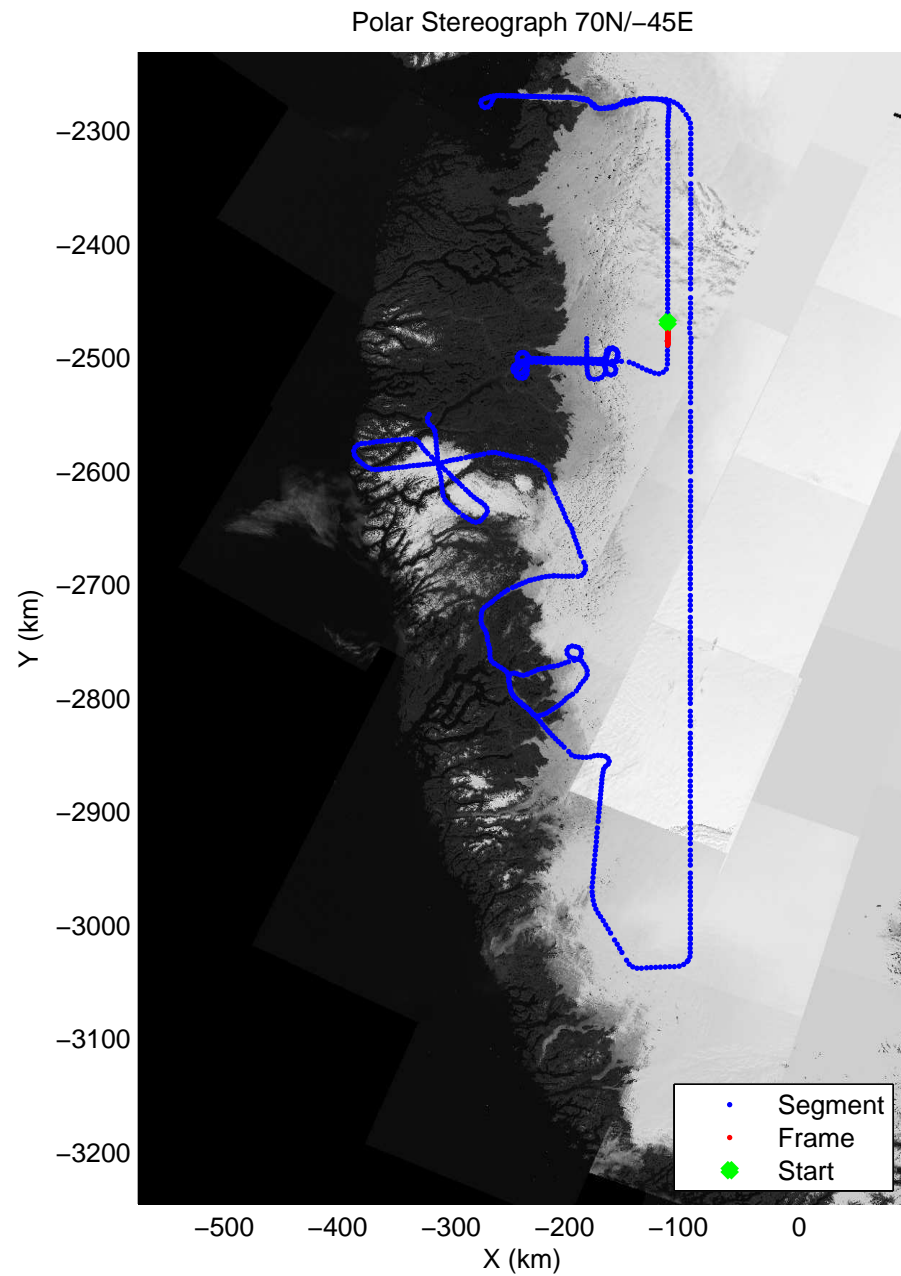
accum 2011_Greenland_P3: "SW Mop-Up" 20110408_01_129: 15:59:58.7 to 16:02:16.9 GPS






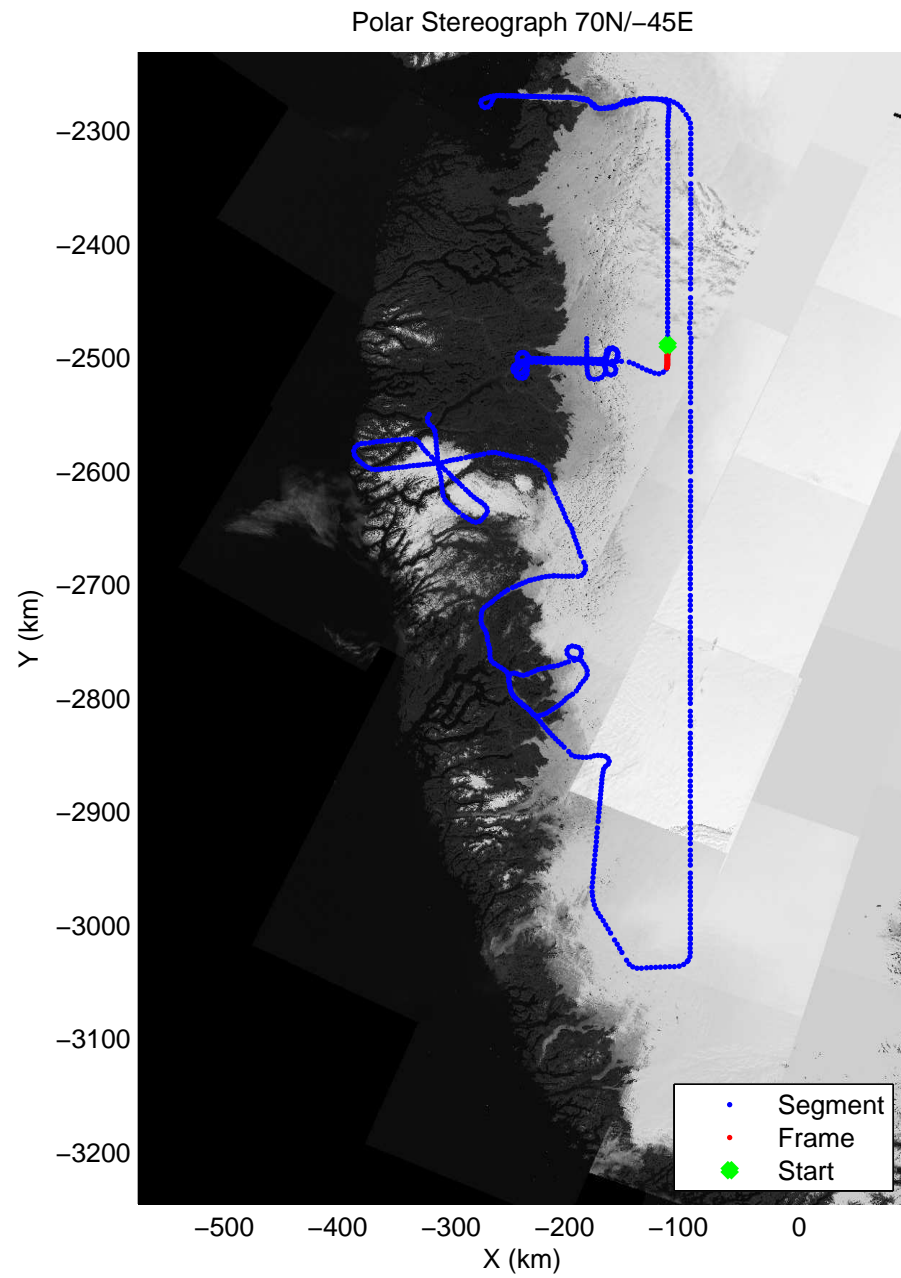
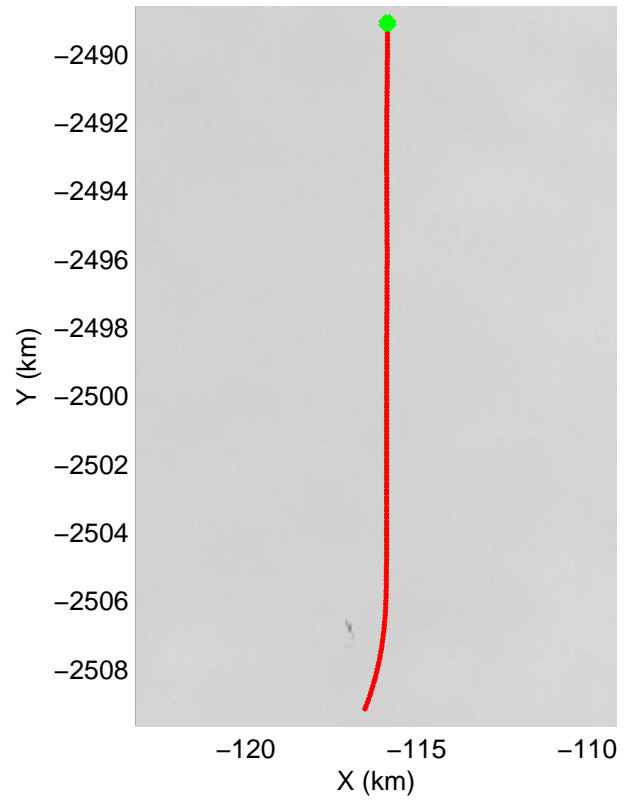
accum 2011_Greenland_P3: "SW Mop-Up" 20110408_01_130: 16:02:17.1 to 16:04:34.9 GPS






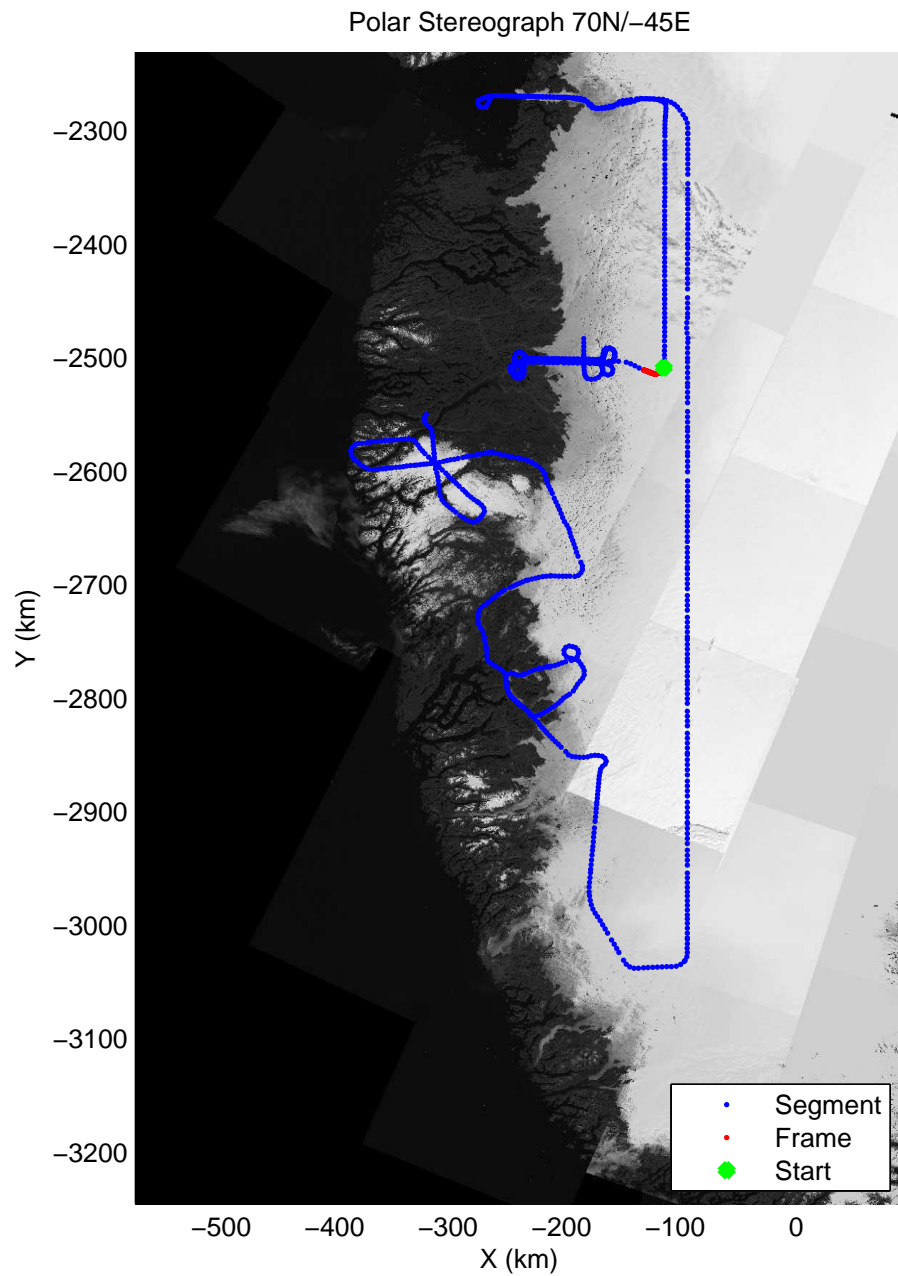
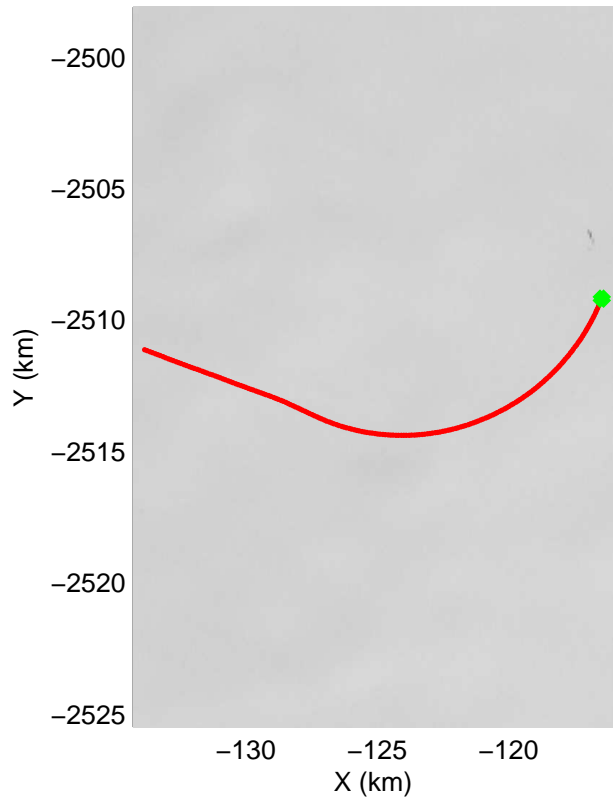
accum 2011_Greenland_P3: "SW Mop-Up" 20110408_01_131: 16:04:35.1 to 16:06:53.1 GPS






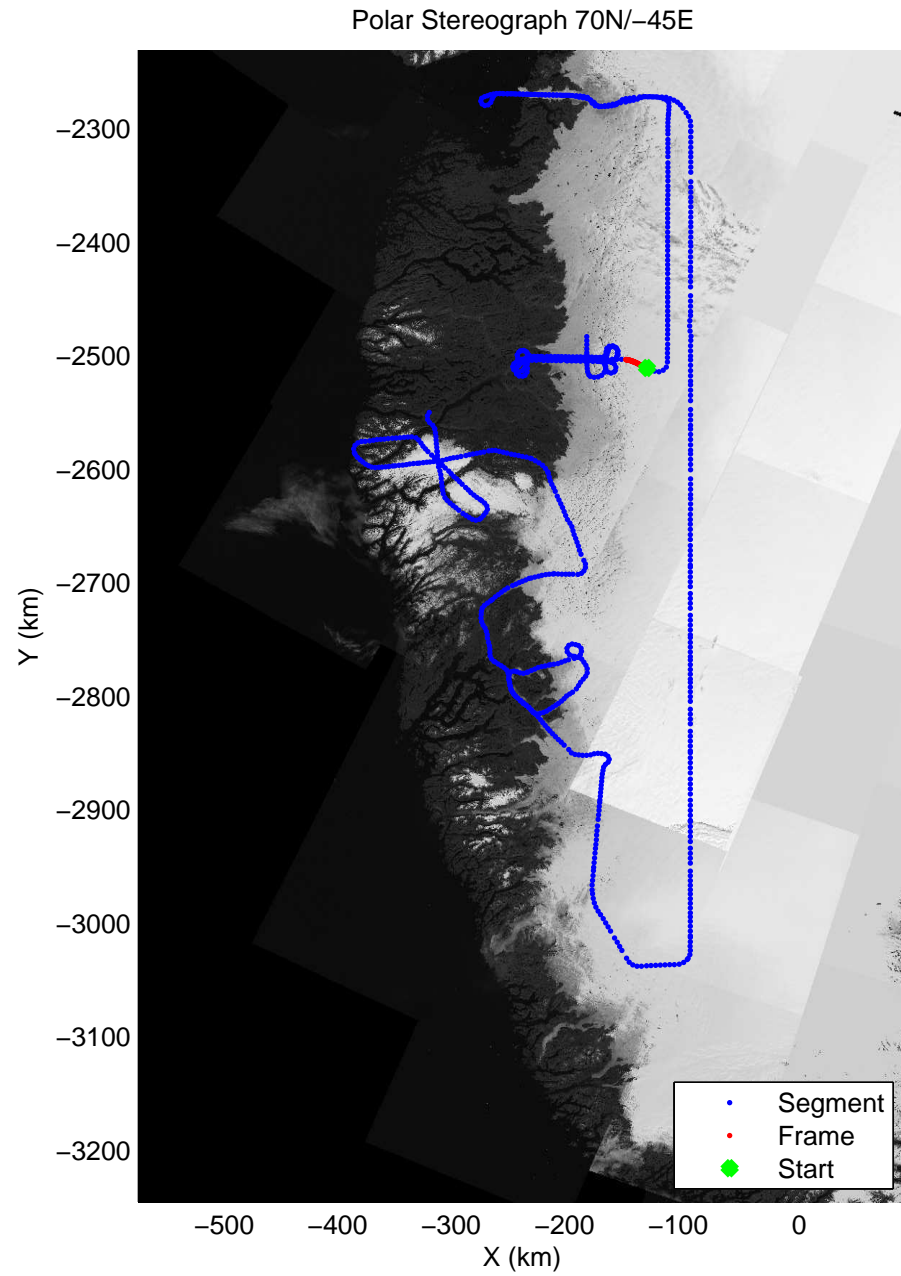
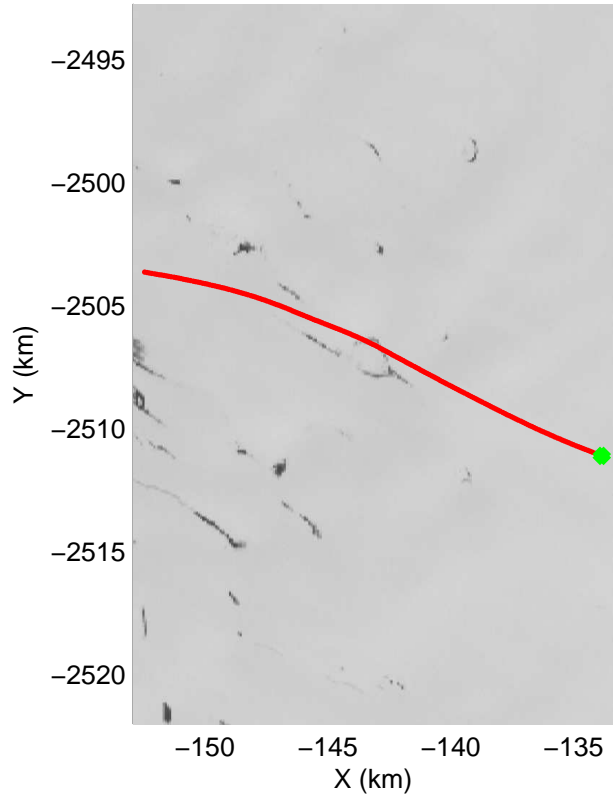
accum 2011_Greenland_P3: "SW Mop-Up" 20110408_01_132: 16:06:53.3 to 16:09:11.9 GPS






accum 2011_Greenland_P3: "SW Mop-Up" 20110408_01_133: 16:09:12.1 to 16:11:29.5 GPS




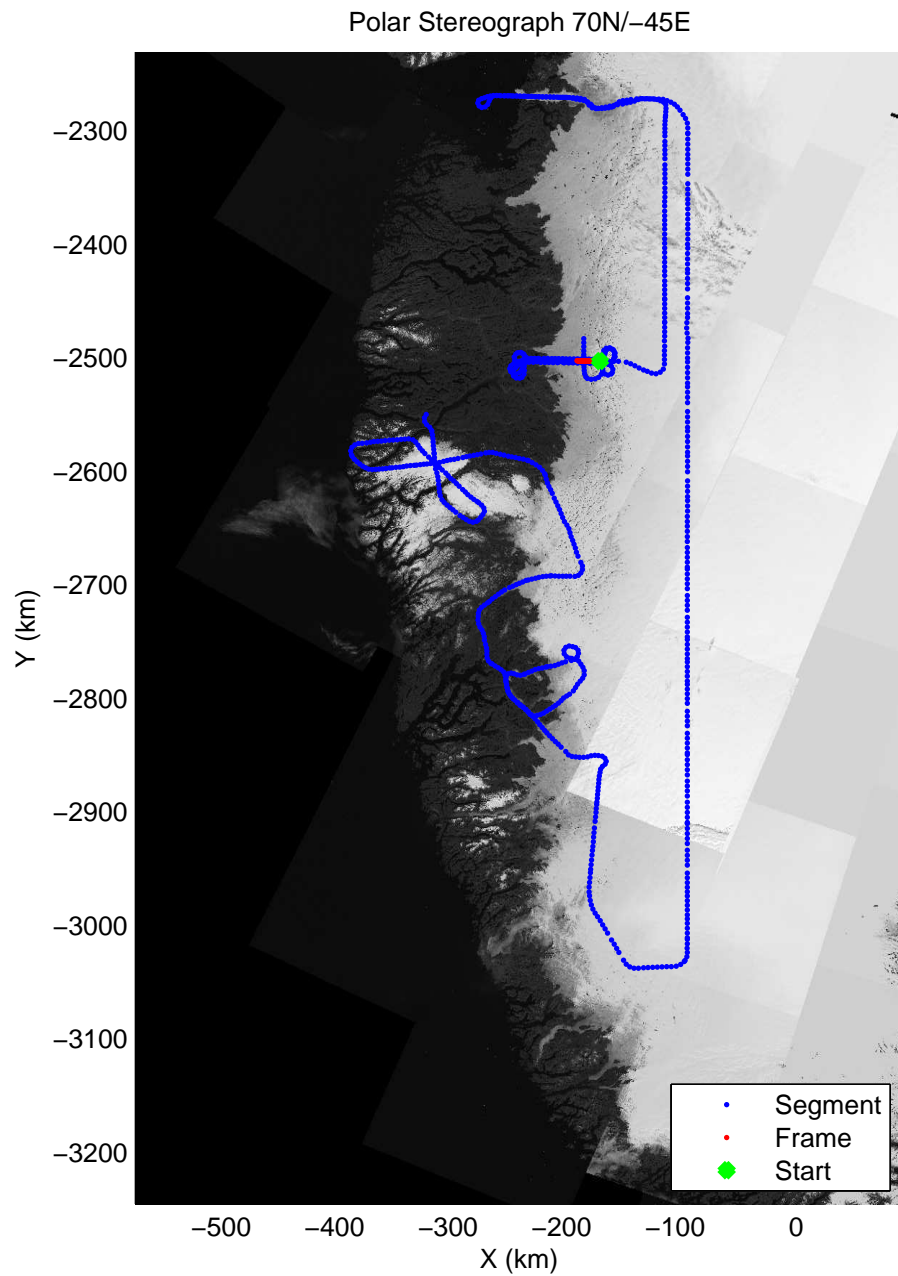

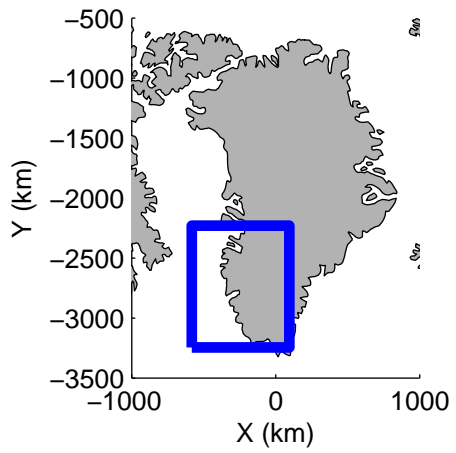


accum 2011_Greenland_P3: "SW Mop-Up" 20110408_01_134: 16:11:29.7 to 16:13:40.2 GPS




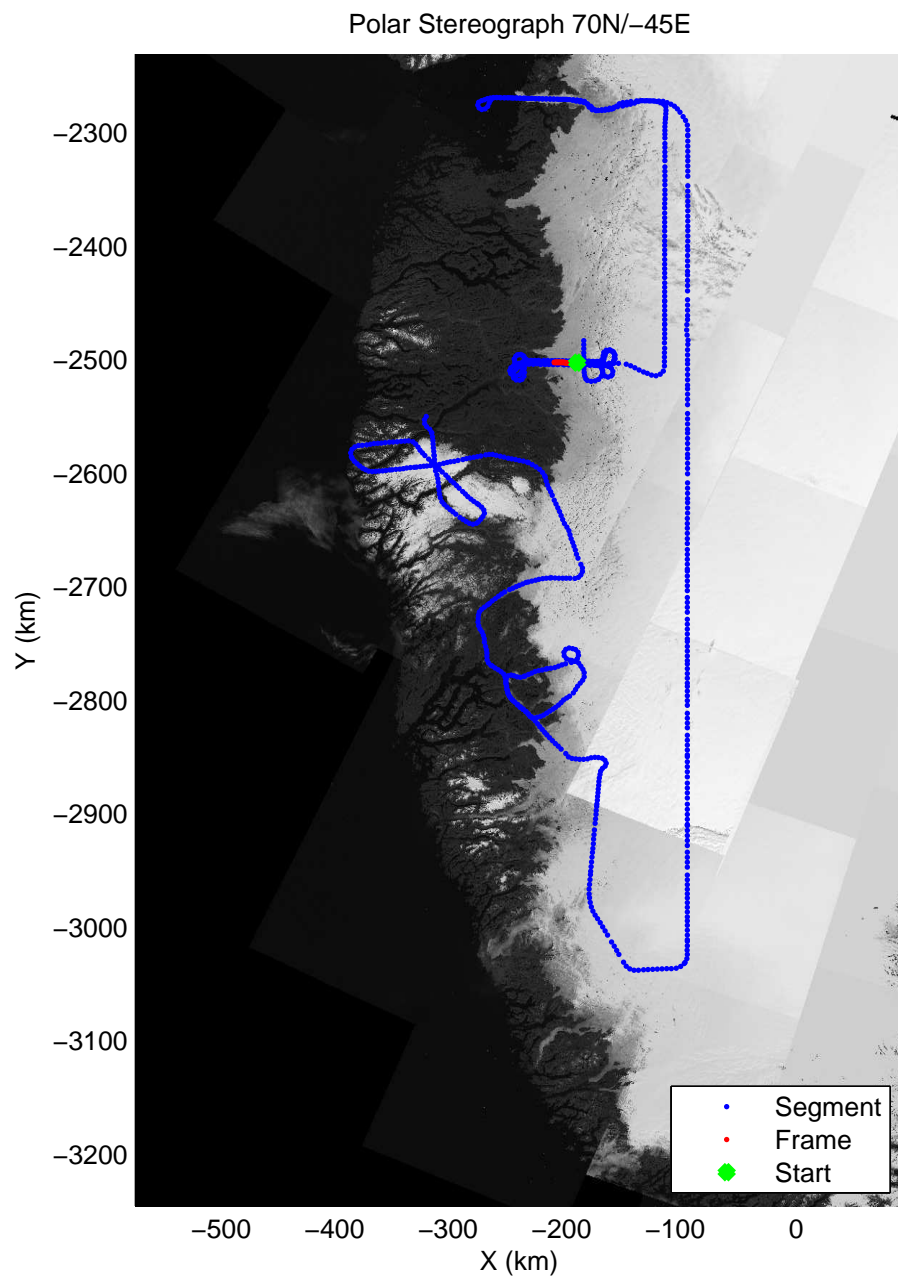

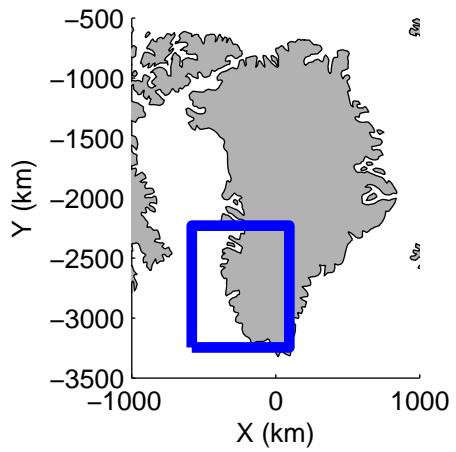
accum 2011_Greenland_P3: "SW Mop-Up" 20110408_01_135: 16:13:40.5 to 16:15:51.9 GPS






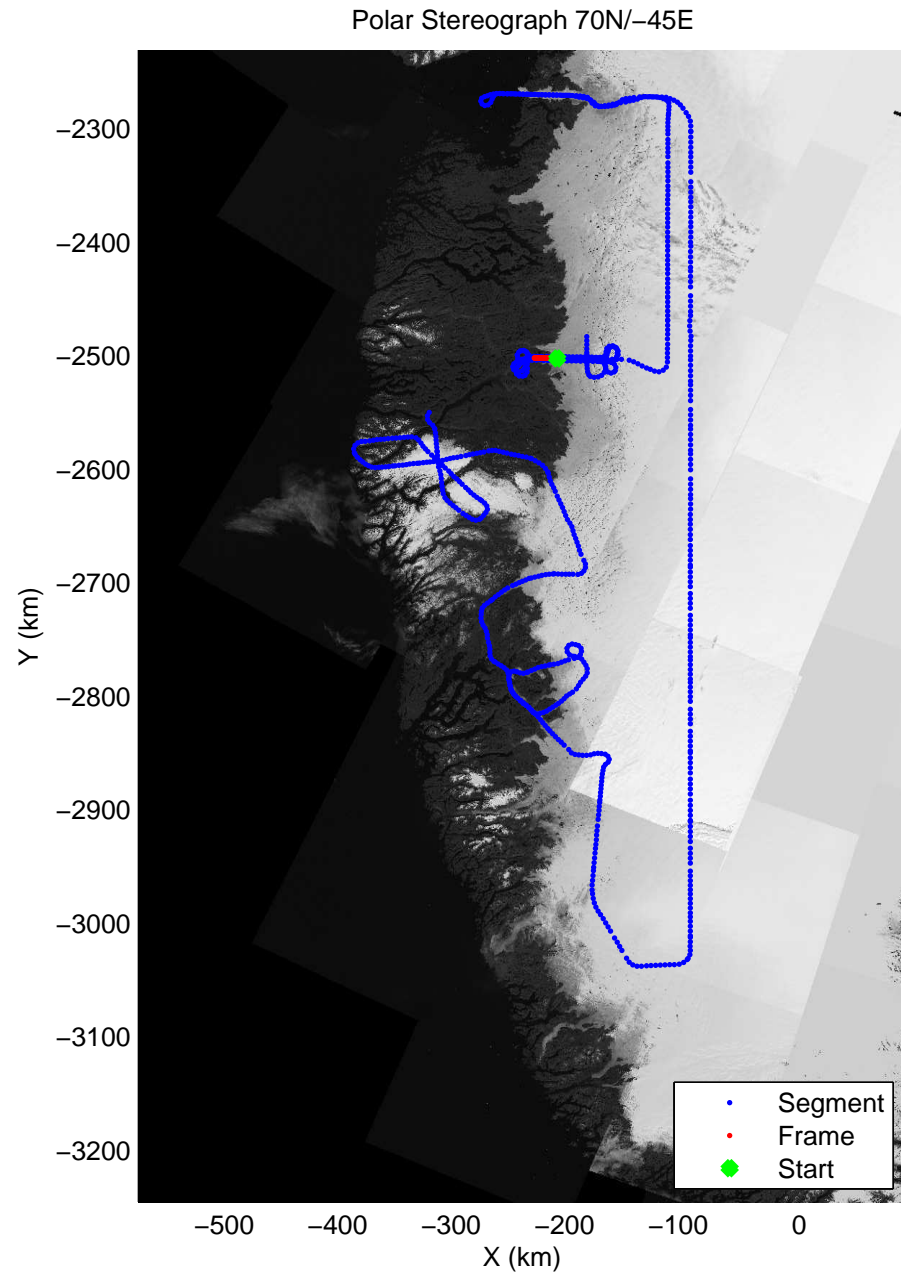

accum 2011_Greenland_P3: "SW Mop-Up" 20110408_01_136: 16:15:52.1 to 16:18:01.9 GPS






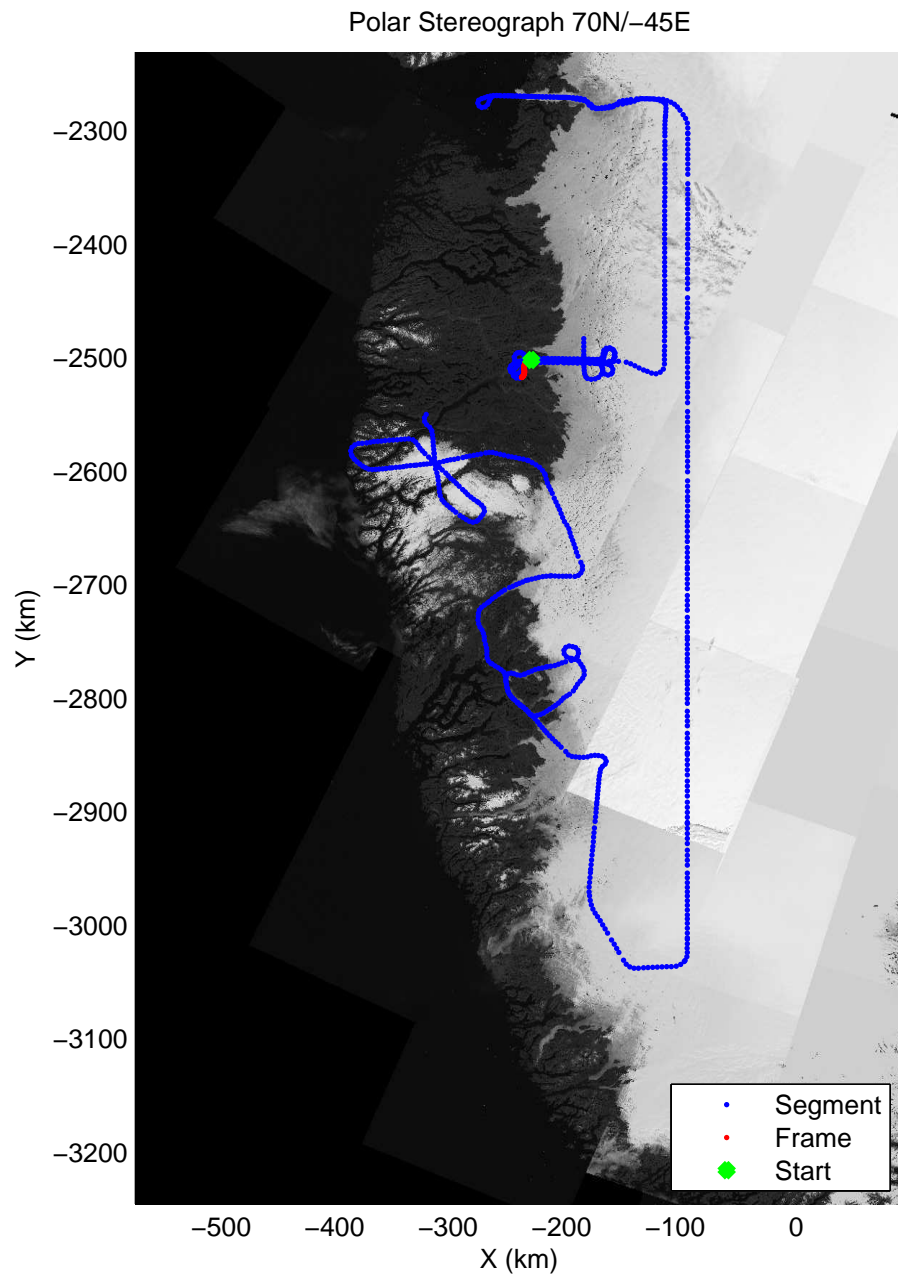

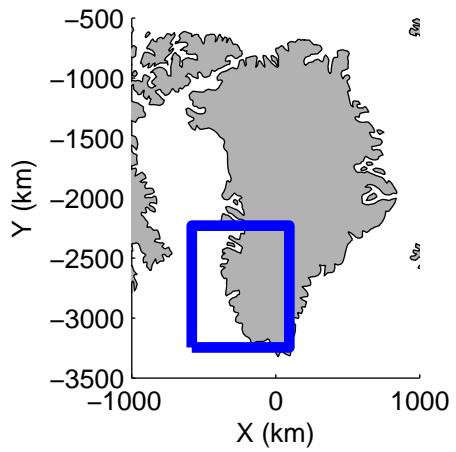
accum 2011_Greenland_P3: "SW Mop-Up" 20110408_01_137: 16:18:02.1 to 16:20:18.3 GPS






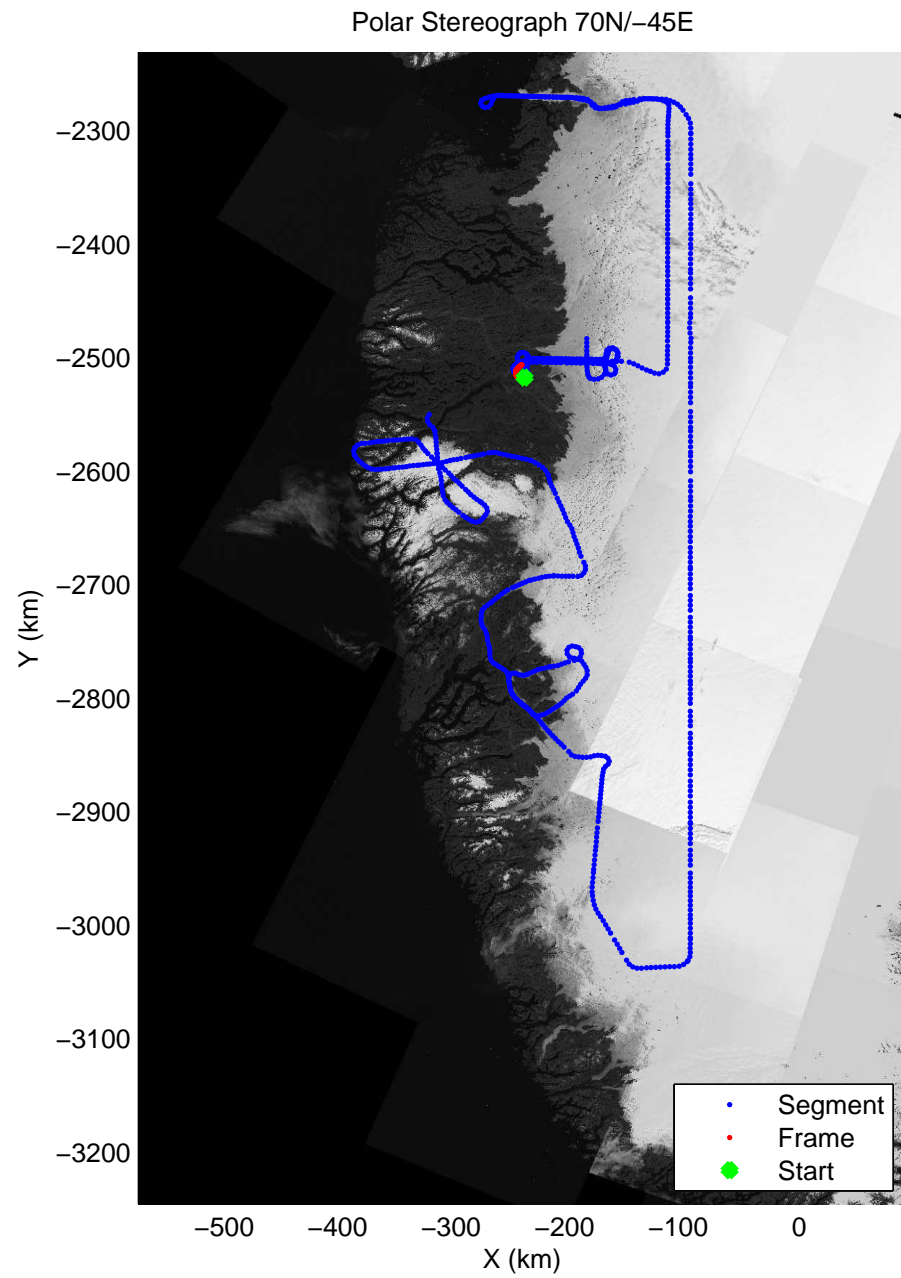

accum 2011_Greenland_P3: "SW Mop-Up" 20110408_01_138: 16:20:18.5 to 16:22:37.3 GPS






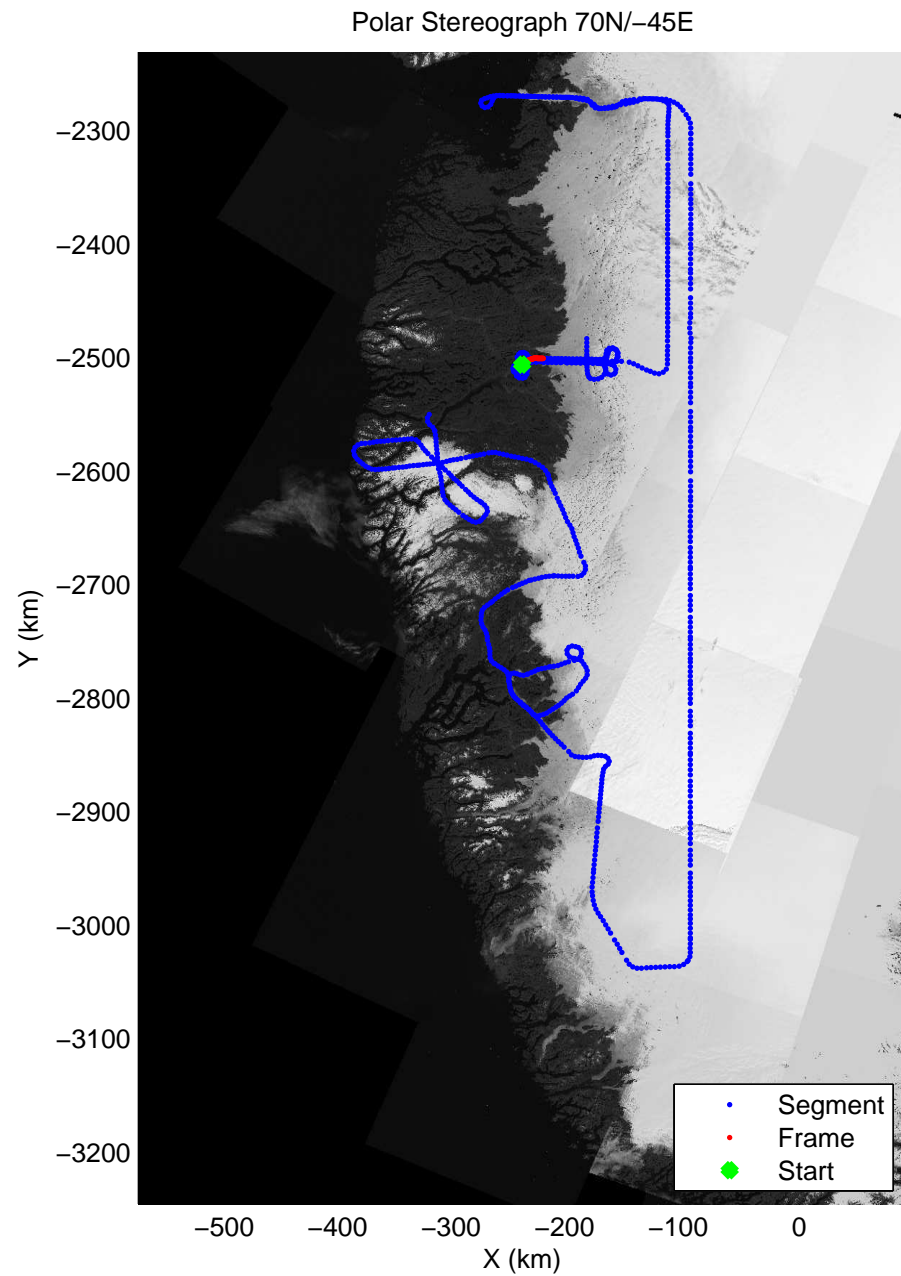

accum 2011_Greenland_P3: "SW Mop-Up" 20110408_01_139: 16:22:37.4 to 16:25:17.4 GPS






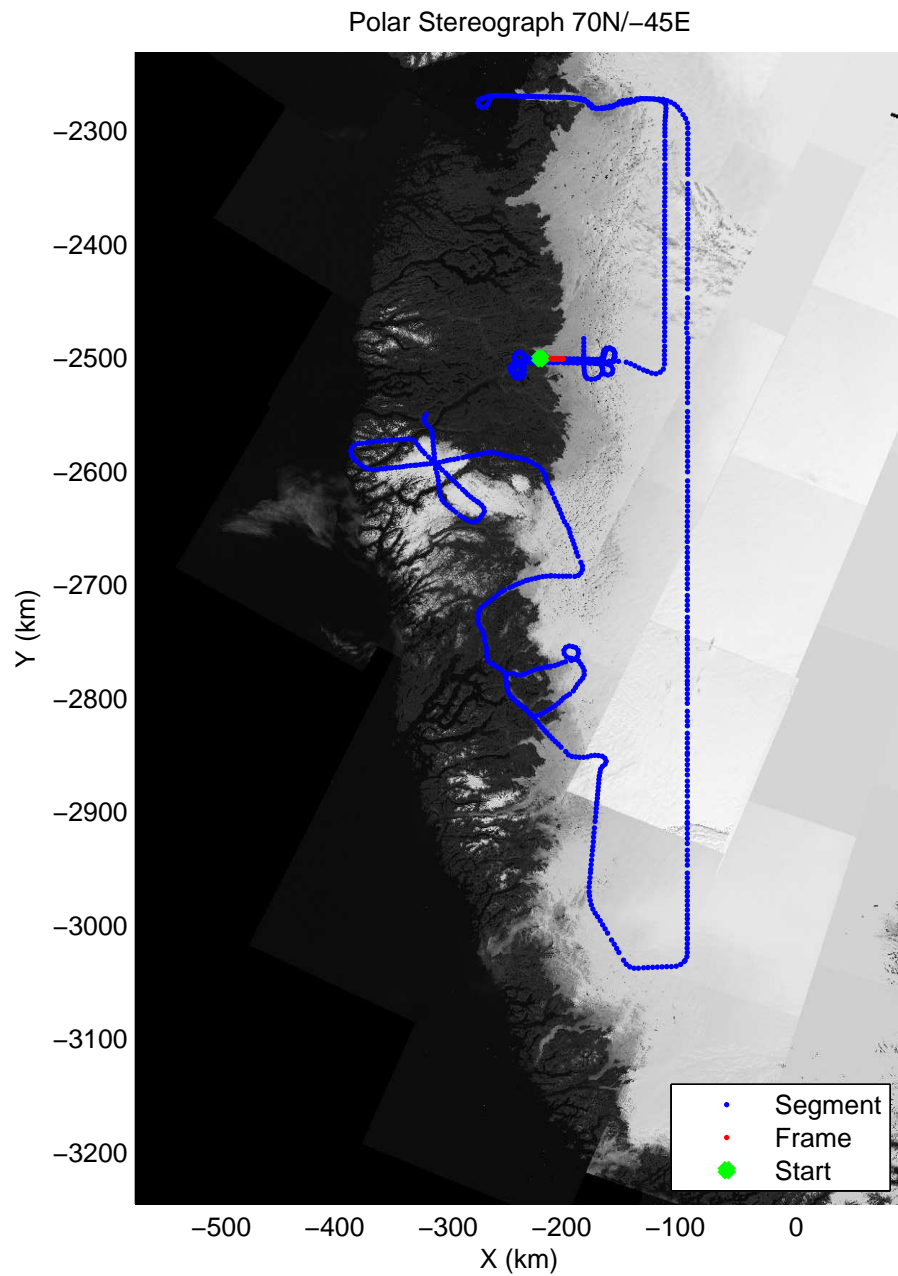

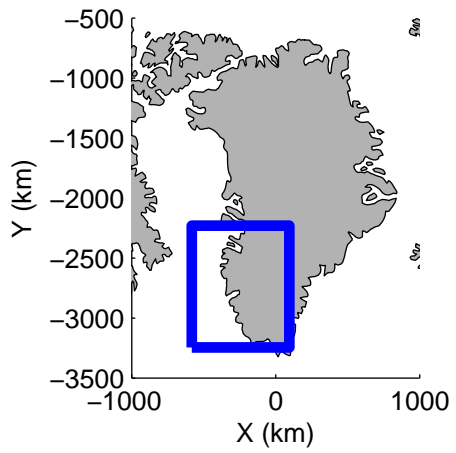
accum 2011_Greenland_P3: "SW Mop-Up" 20110408_01_140: 16:25:17.6 to 16:28:21.0 GPS






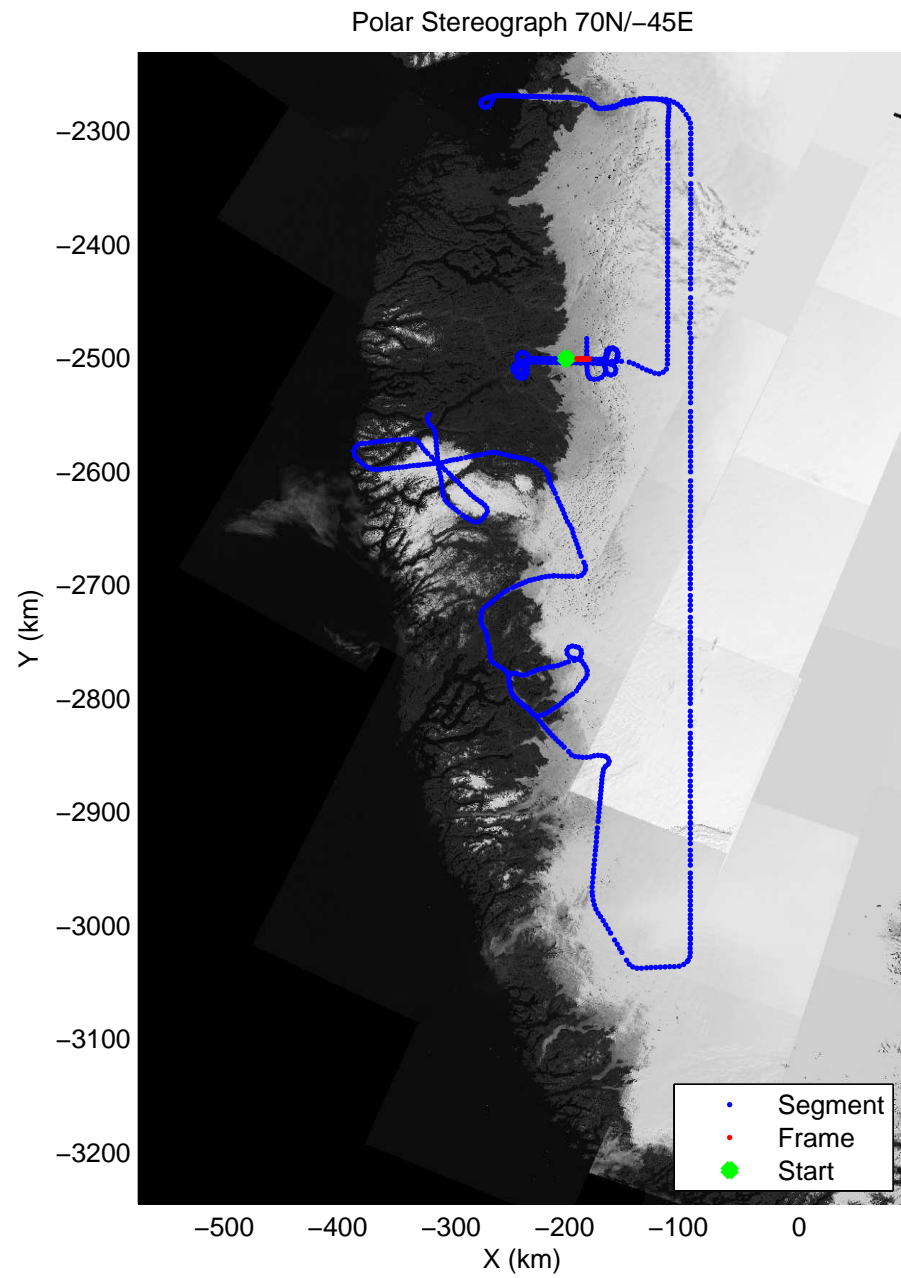

accum 2011_Greenland_P3: "SW Mop-Up" 20110408_01_141: 16:28:21.3 to 16:31:14.9 GPS






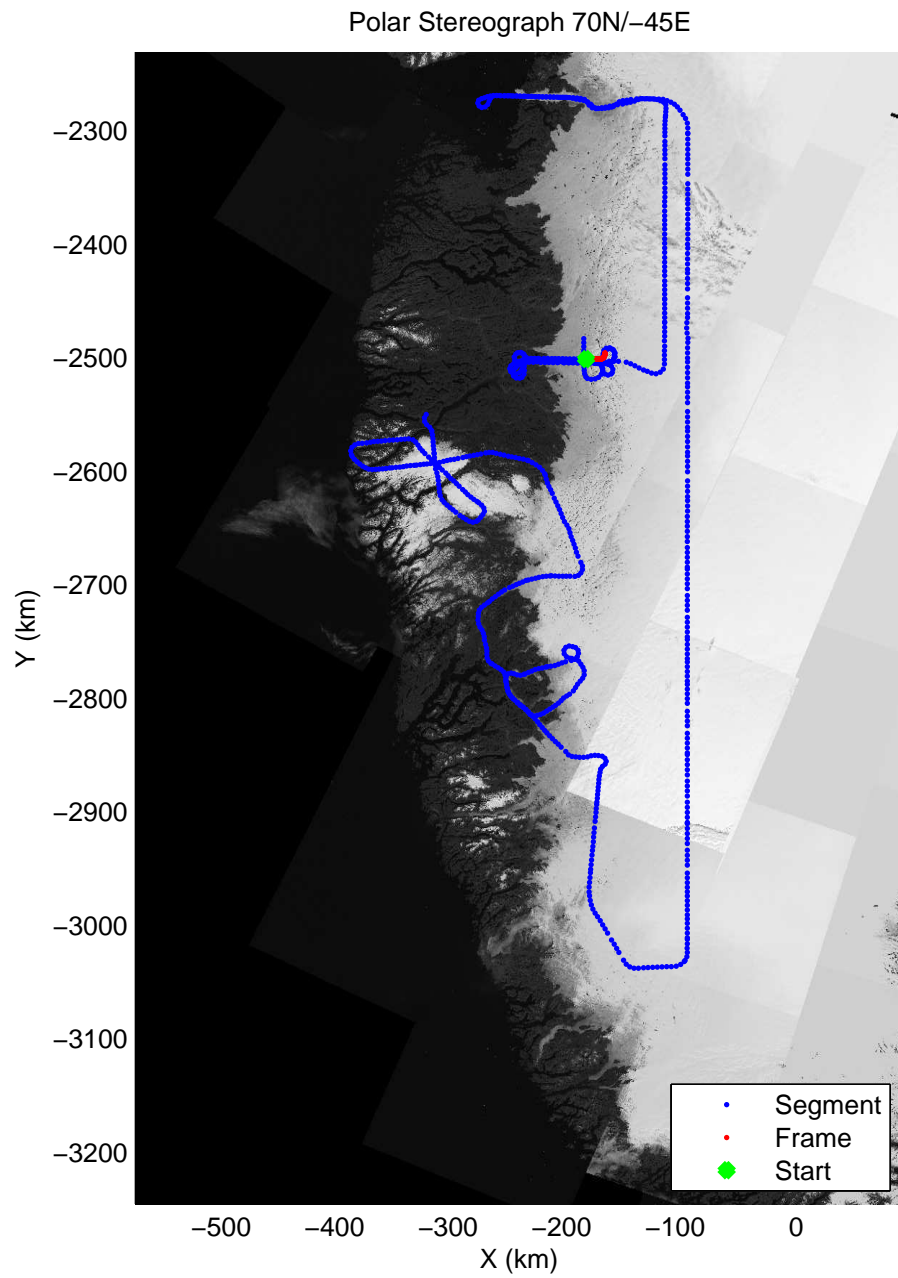

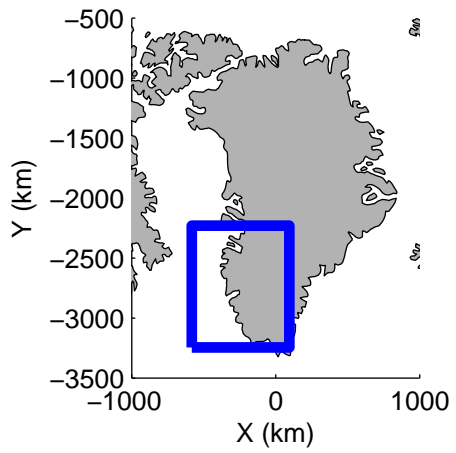
accum 2011_Greenland_P3: "SW Mop-Up" 20110408_01_142: 16:31:15.1 to 16:33:58.3 GPS






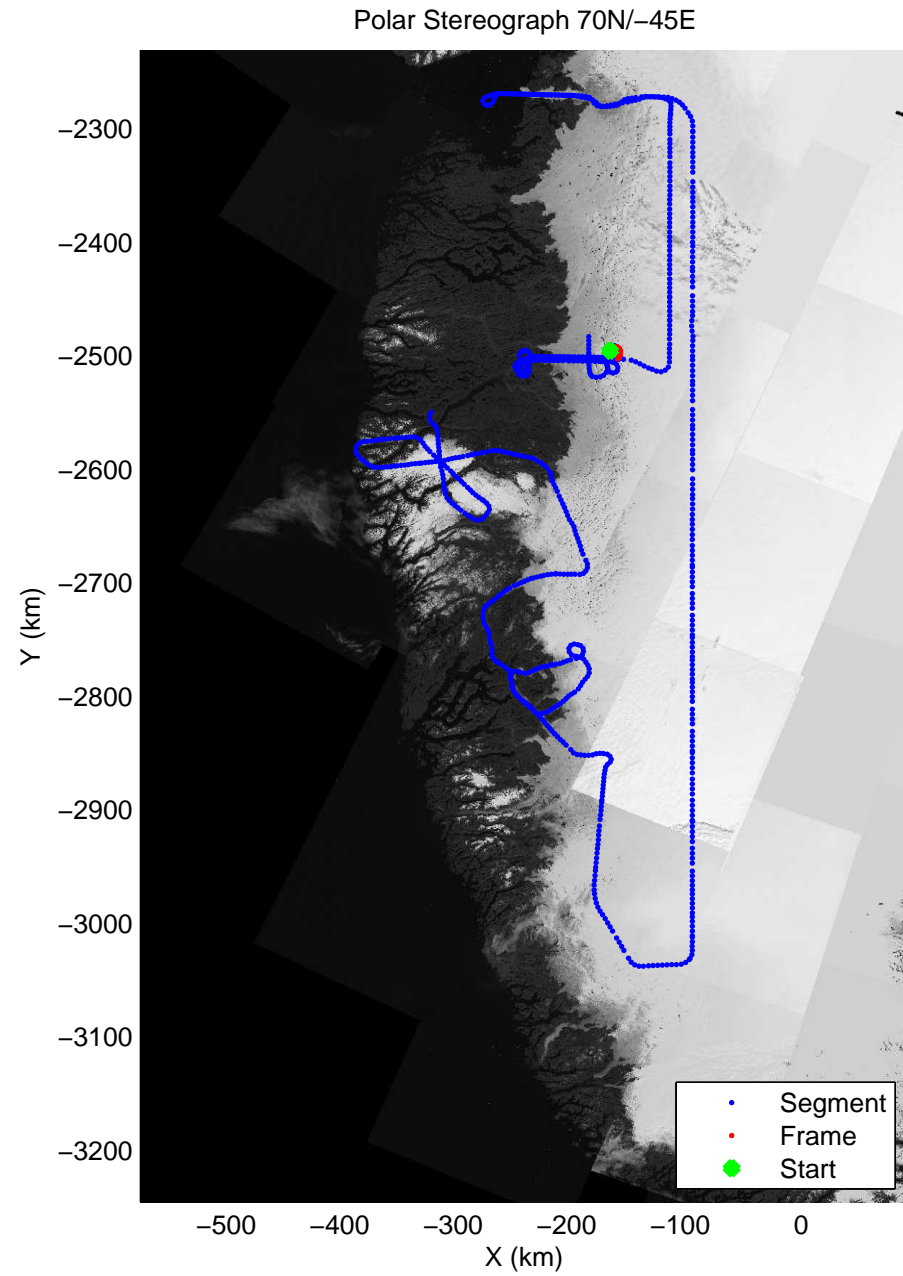

accum 2011_Greenland_P3: "SW Mop-Up" 20110408_01_143: 16:33:58.6 to 16:36:36.8 GPS






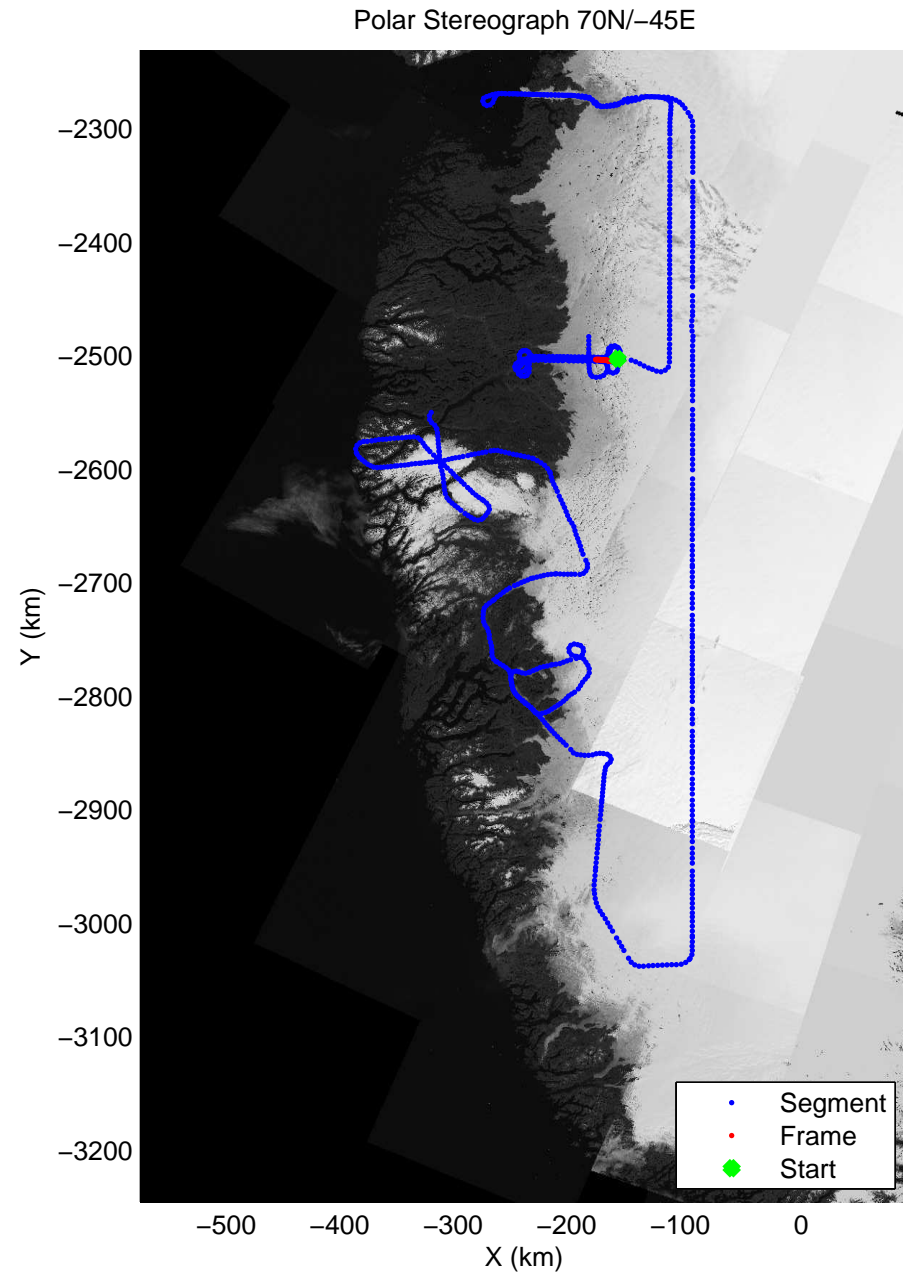
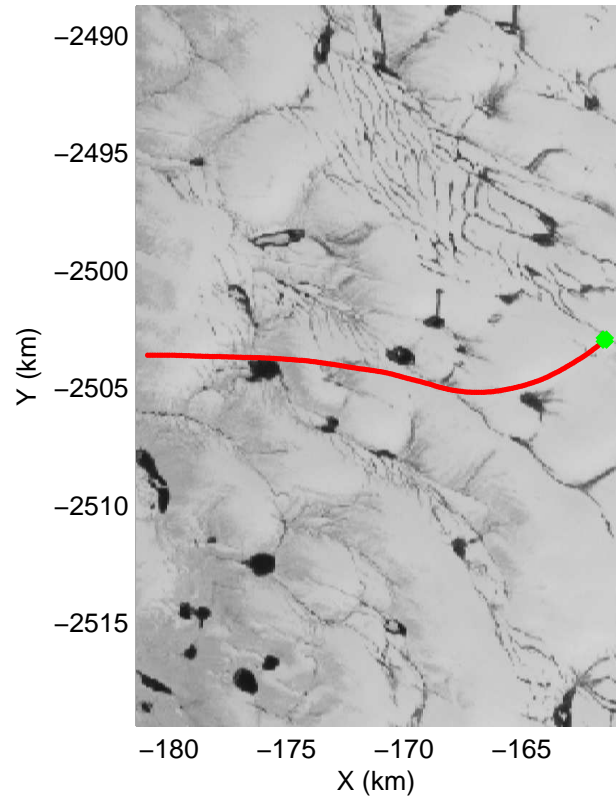
accum 2011_Greenland_P3: "SW Mop-Up" 20110408_01_144: 16:36:36.9 to 16:39:17.2 GPS







accum 2011_Greenland_P3: "SW Mop-Up" 20110408_01_145: 16:39:17.4 to 16:42:18.7 GPS



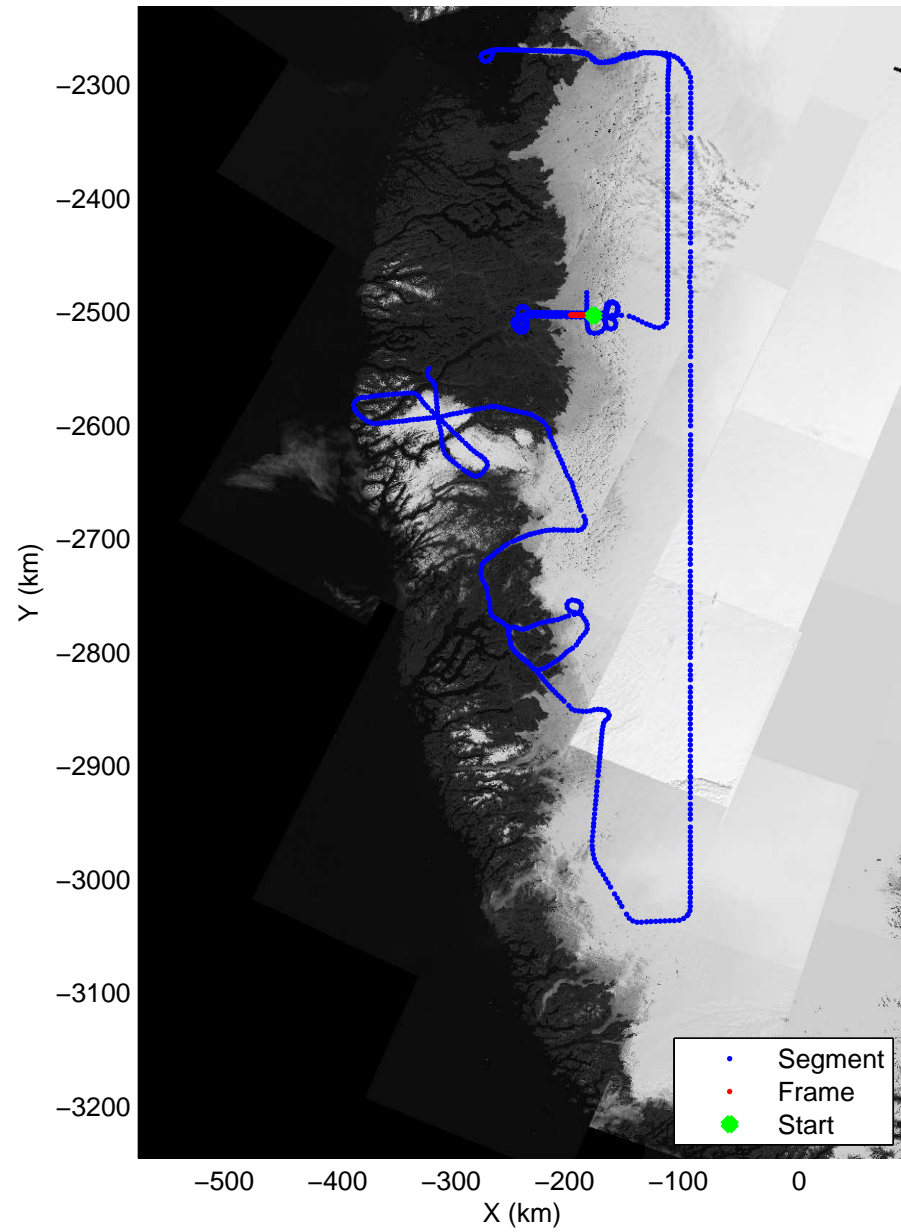


accum 2011_Greenland_P3: "SW Mop-Up" 20110408_01_146: 16:42:18.9 to 16:45:21.0 GPS




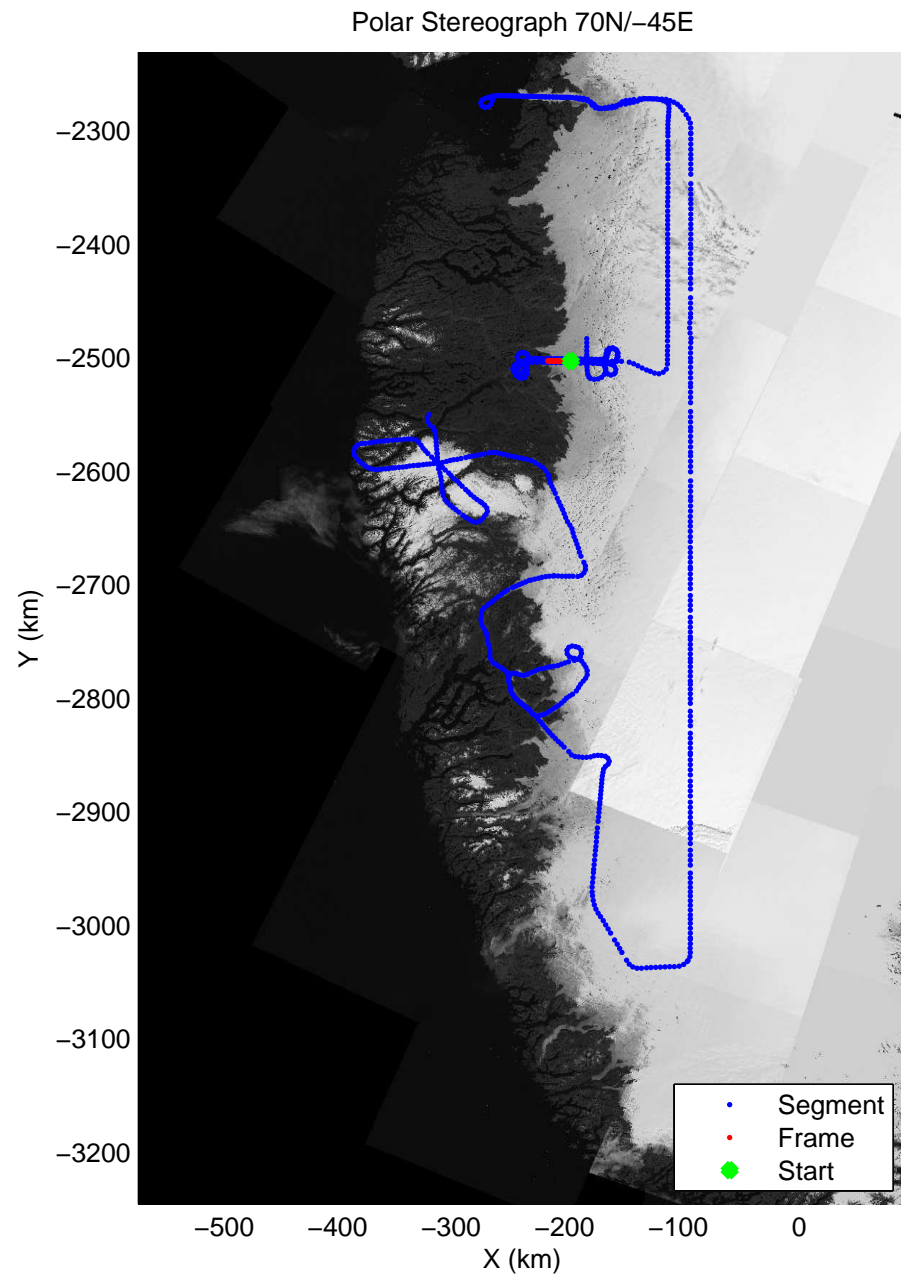



Polar Stereograph 70N/-45E




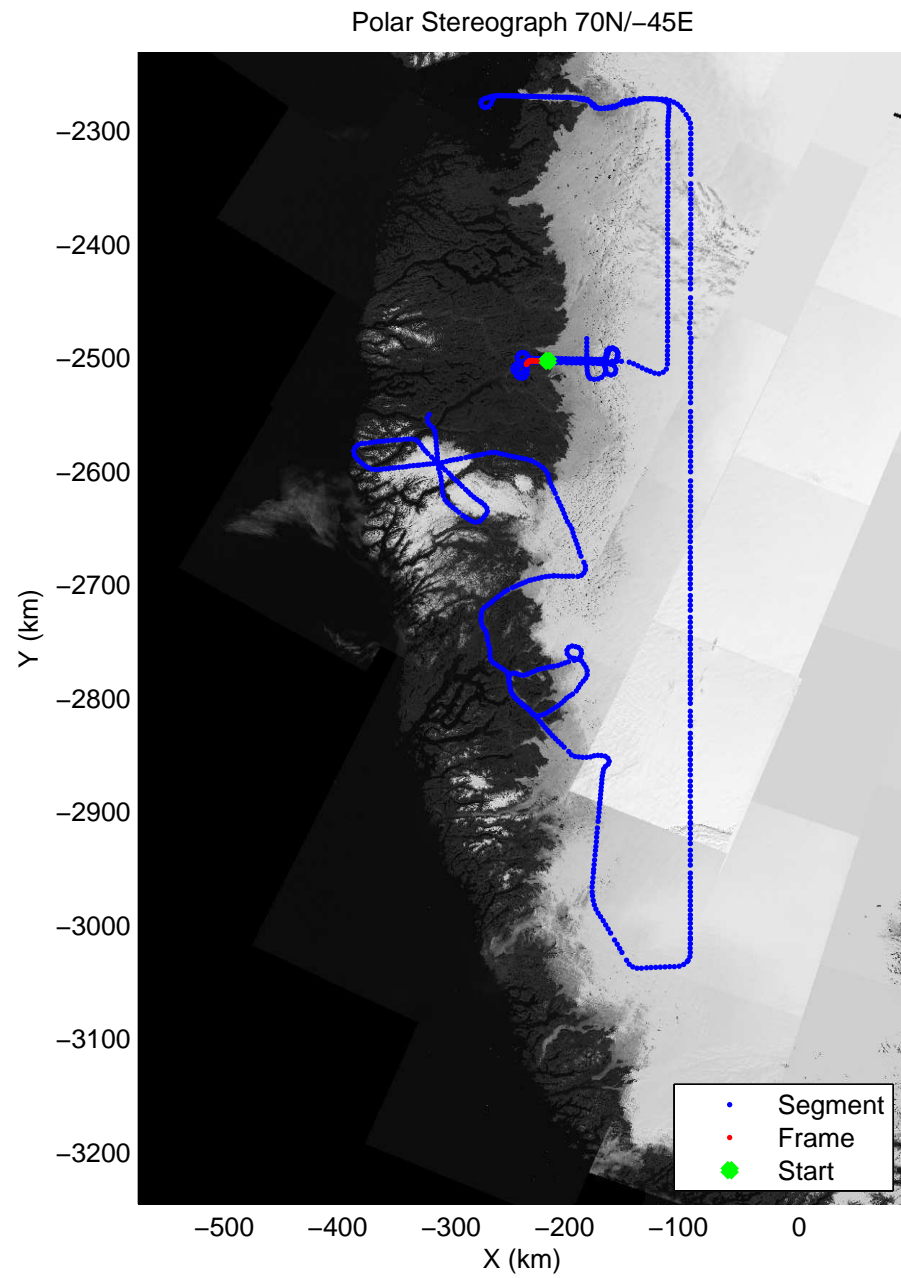
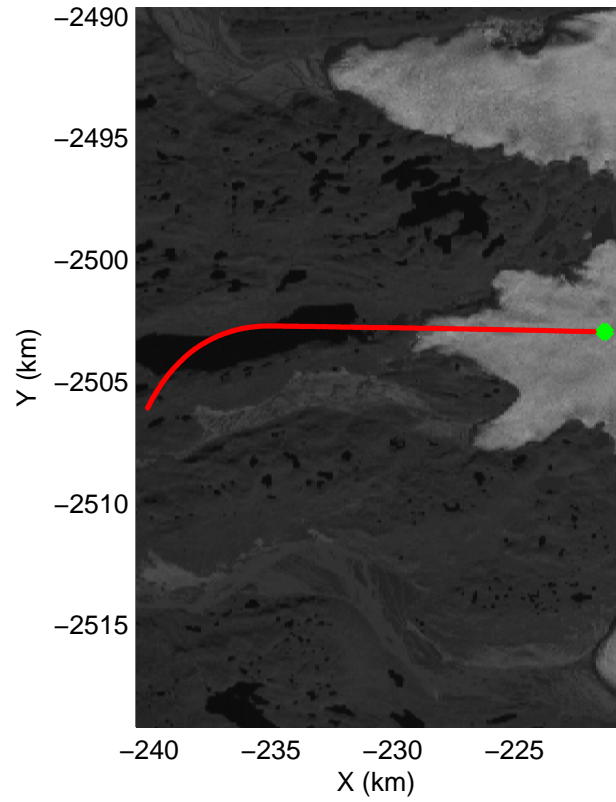
accum 2011_Greenland_P3: "SW Mop-Up" 20110408_01_147: 16:45:21.2 to 16:47:50.5 GPS






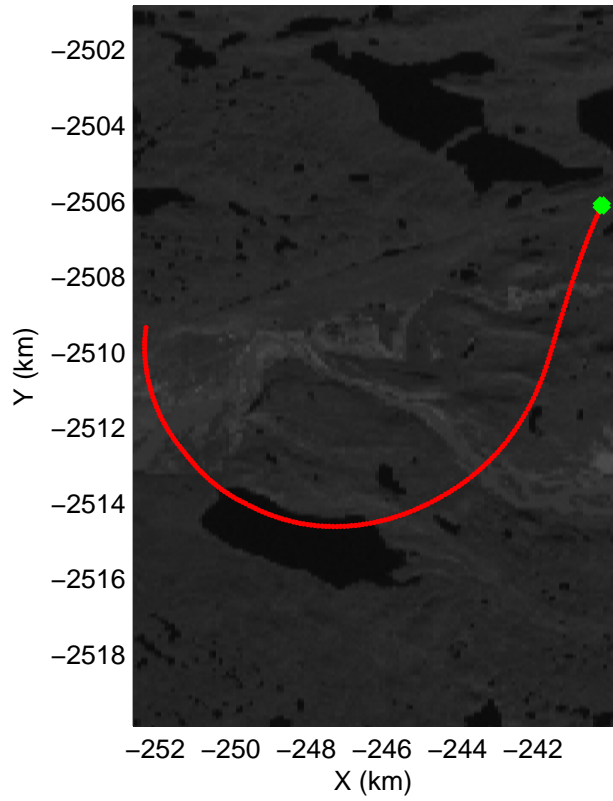
accum 2011_Greenland_P3: "SW Mop-Up" 20110408_01_148: 16:47:50.7 to 16:50:15.6 GPS



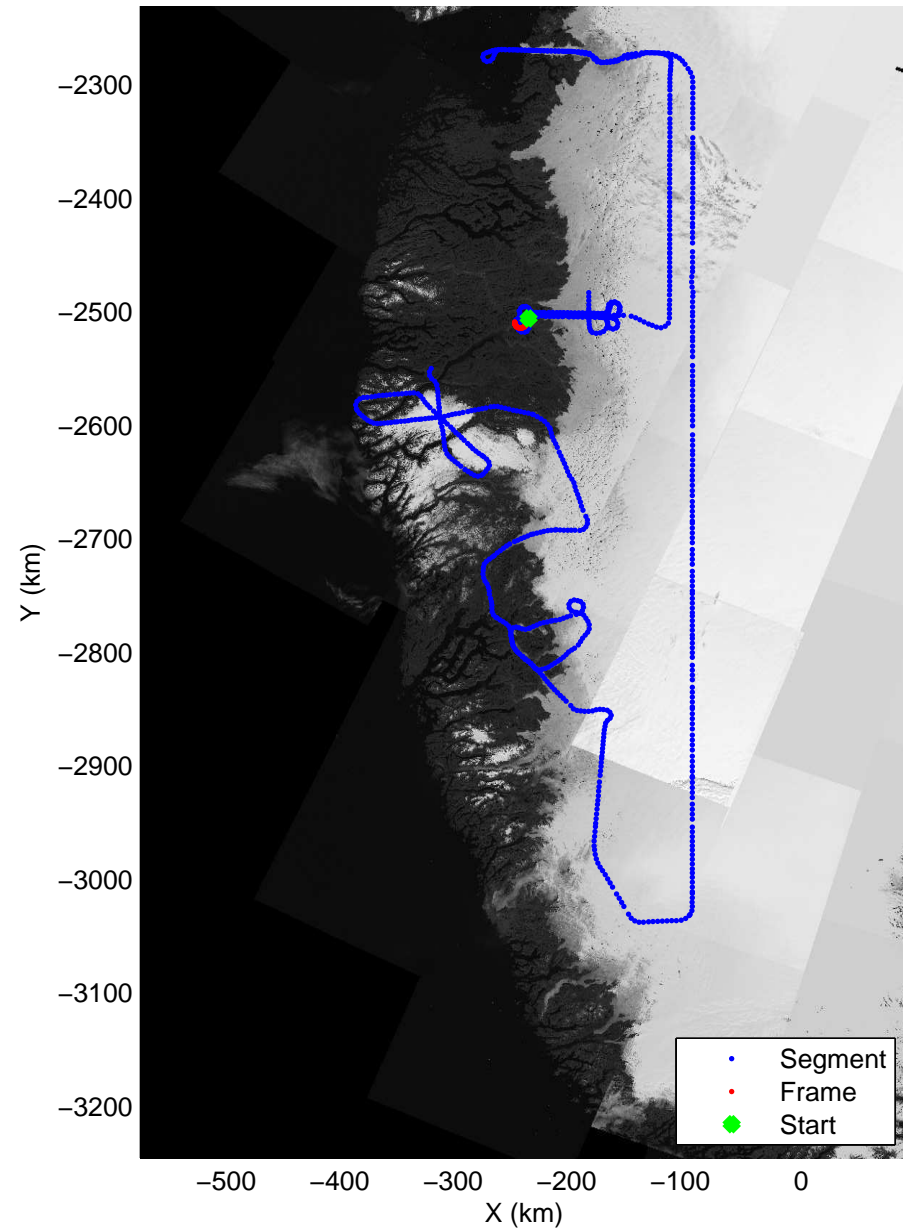


accum 2011_Greenland_P3: "SW Mop-Up" 20110408_01_149: 16:50:15.8 to 16:52:57.5 GPS




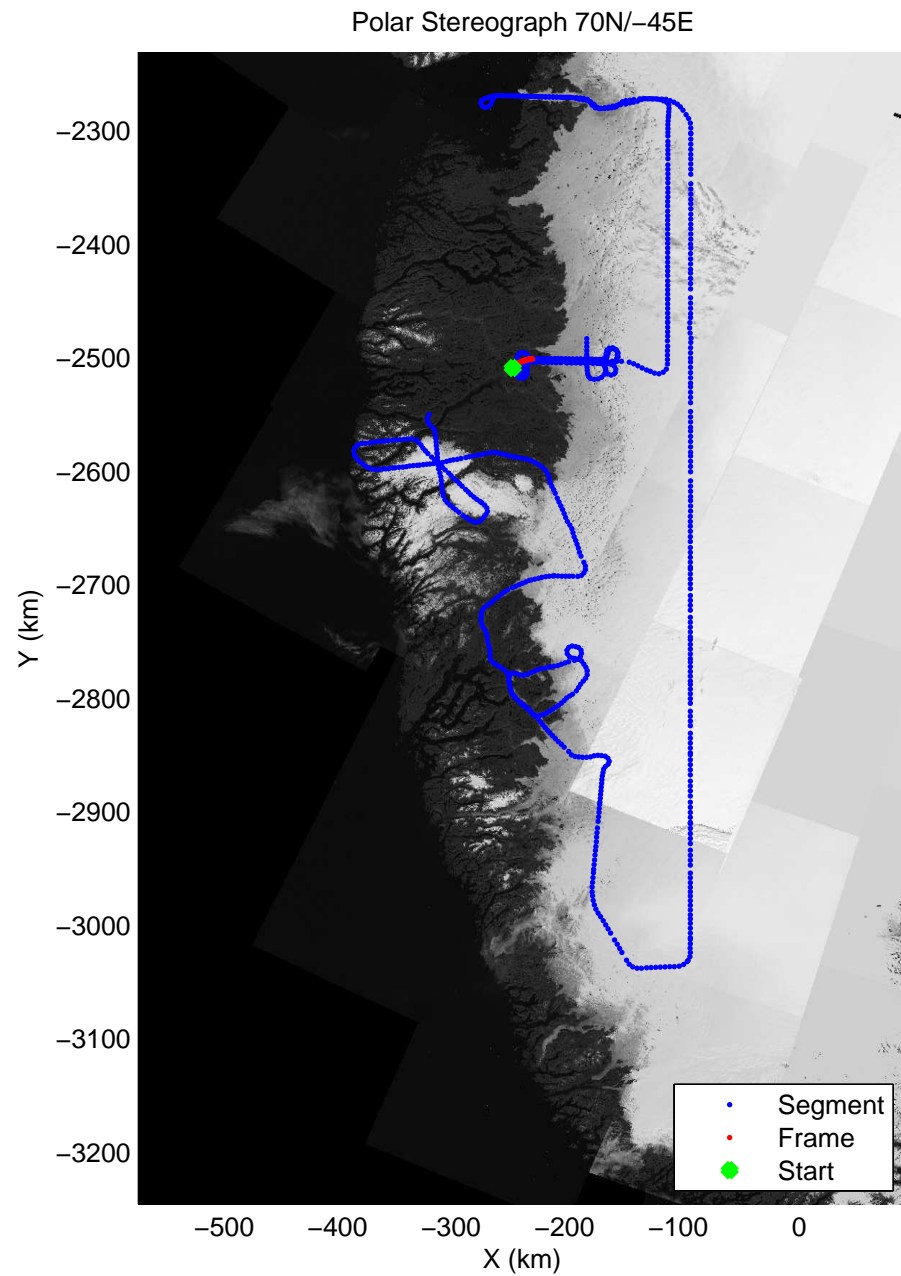



Polar Stereograph 70N/-45E




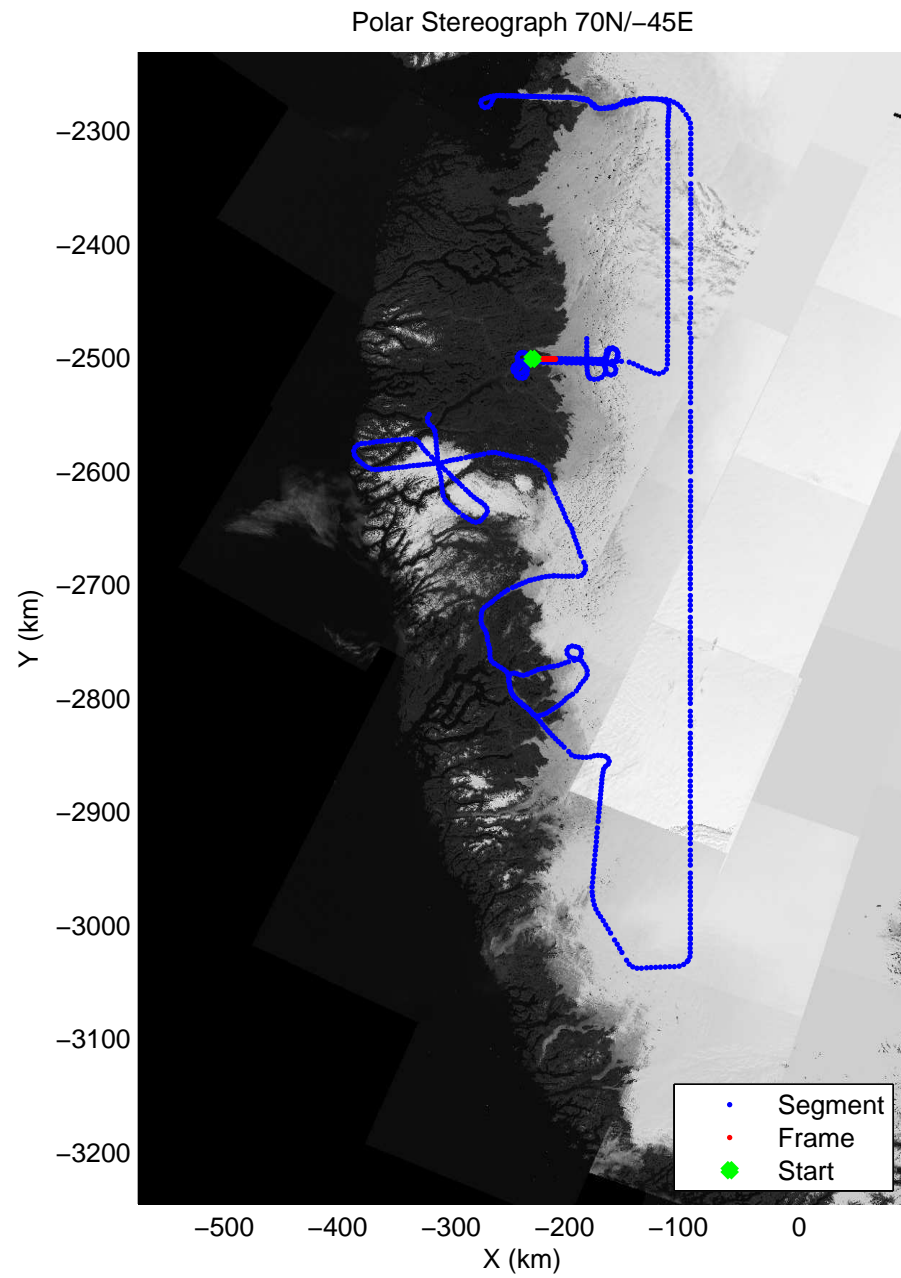

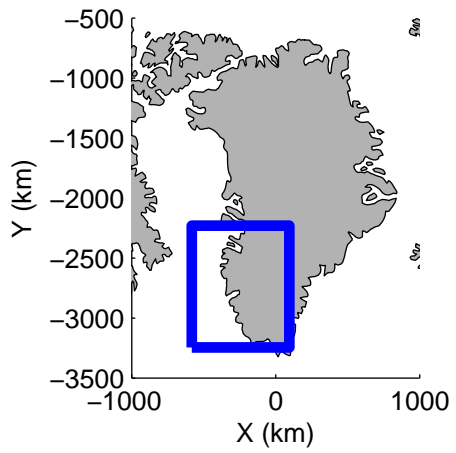
accum 2011_Greenland_P3: "SW Mop-Up" 20110408_01_150: 16:52:57.7 to 16:56:02.0 GPS






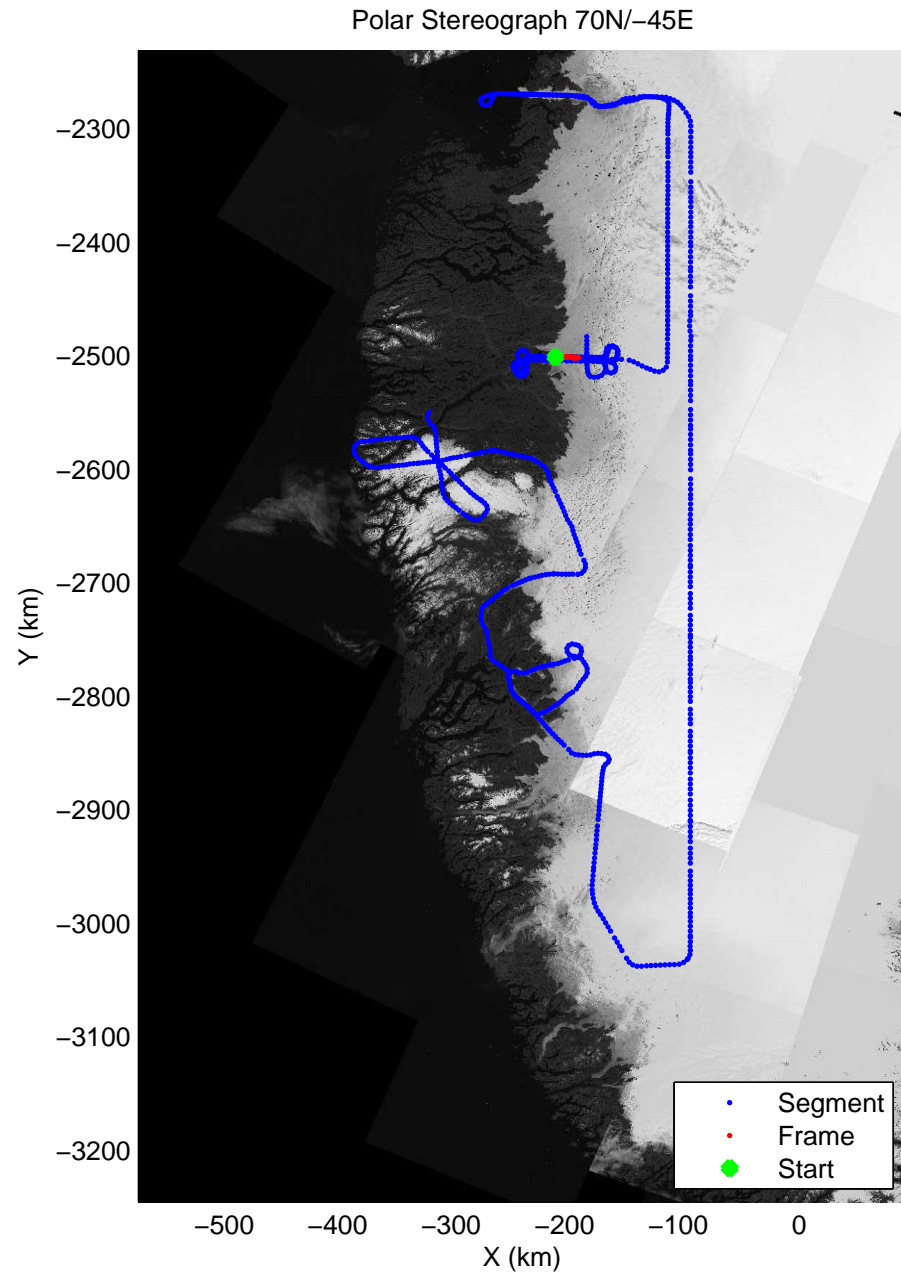

accum 2011_Greenland_P3: "SW Mop-Up" 20110408_01_151: 16:56:02.2 to 16:59:18.0 GPS






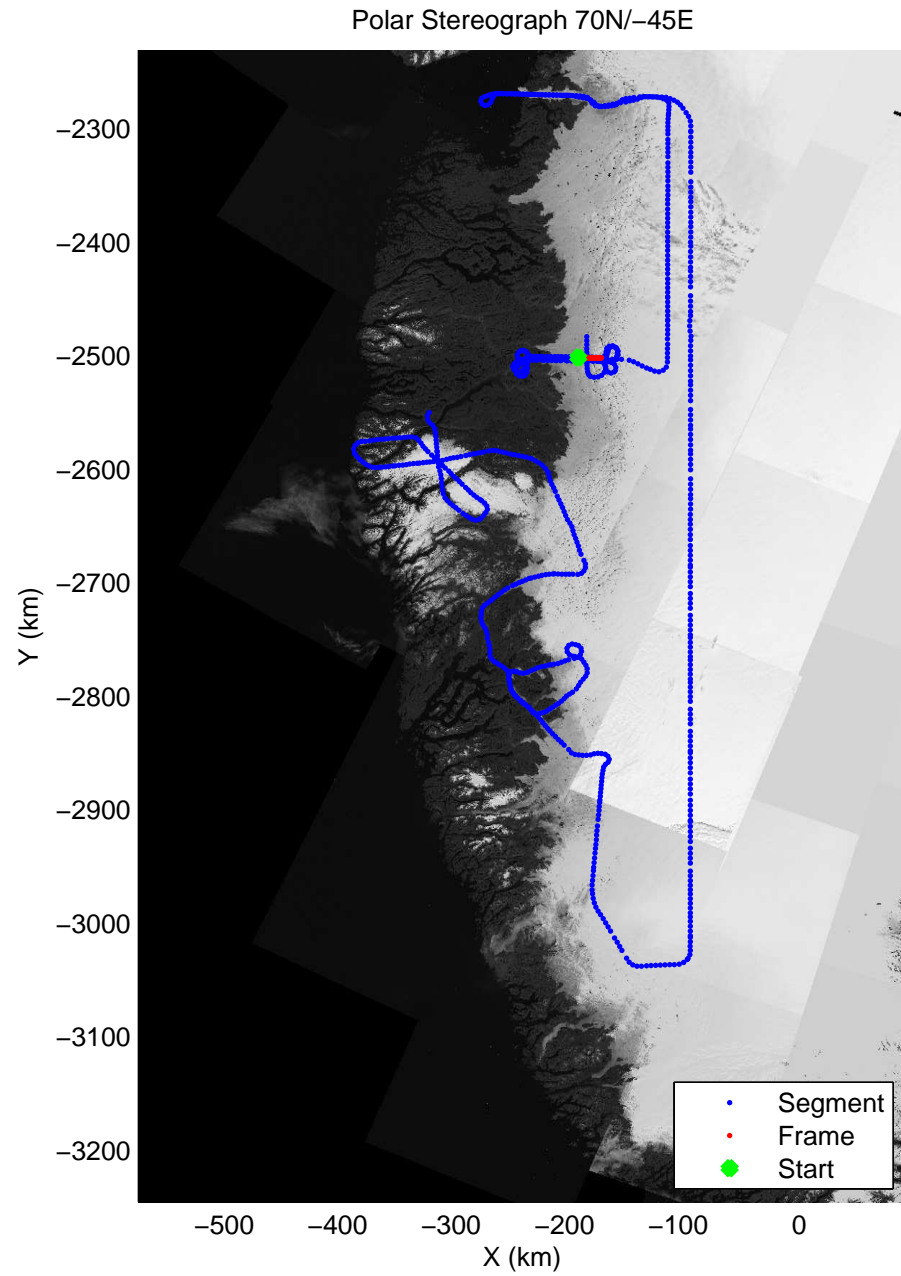

accum 2011_Greenland_P3: "SW Mop-Up" 20110408_01_152: 16:59:18.1 to 17:02:03.8 GPS






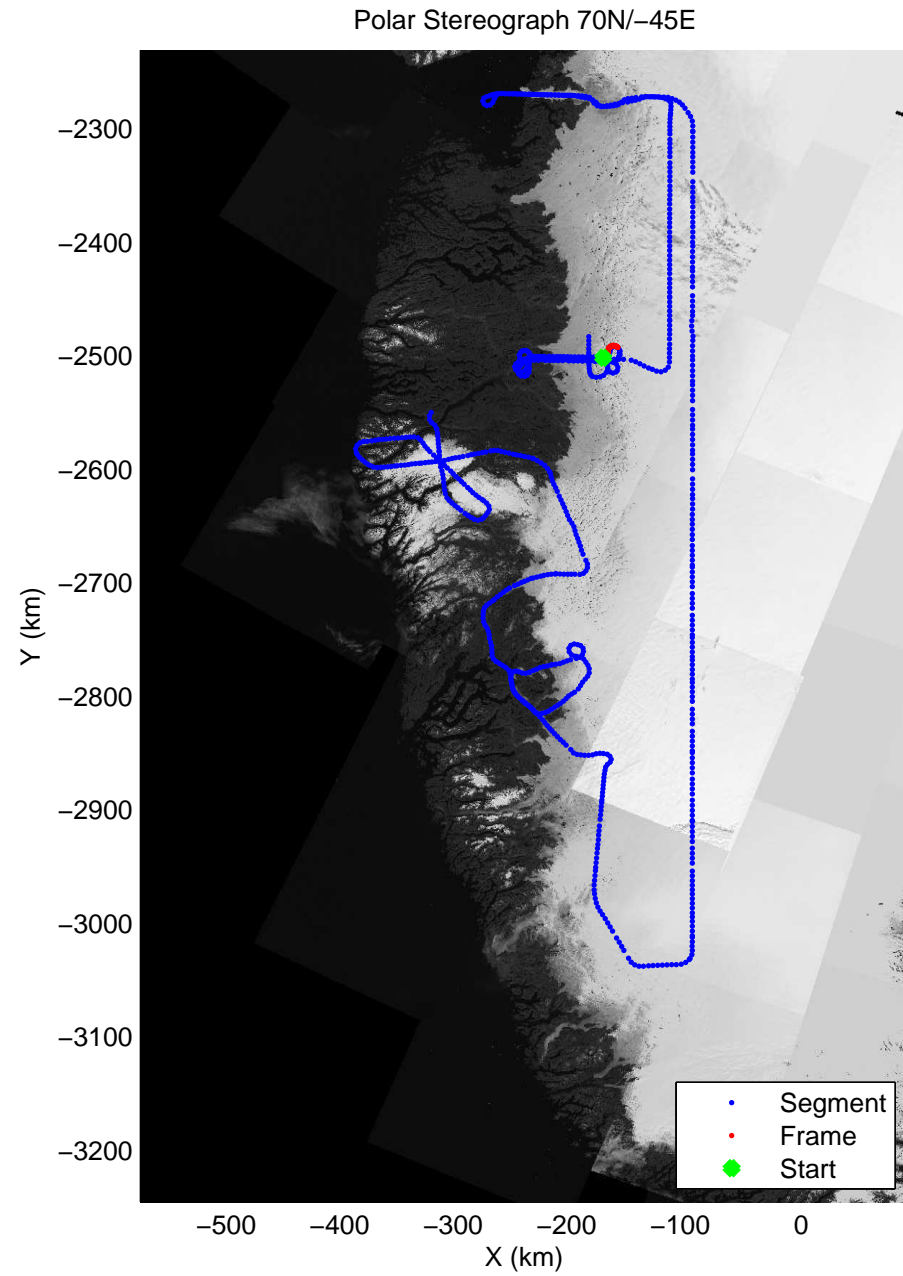

accum 2011_Greenland_P3: "SW Mop-Up" 20110408_01_153: 17:02:03.9 to 17:04:32.3 GPS






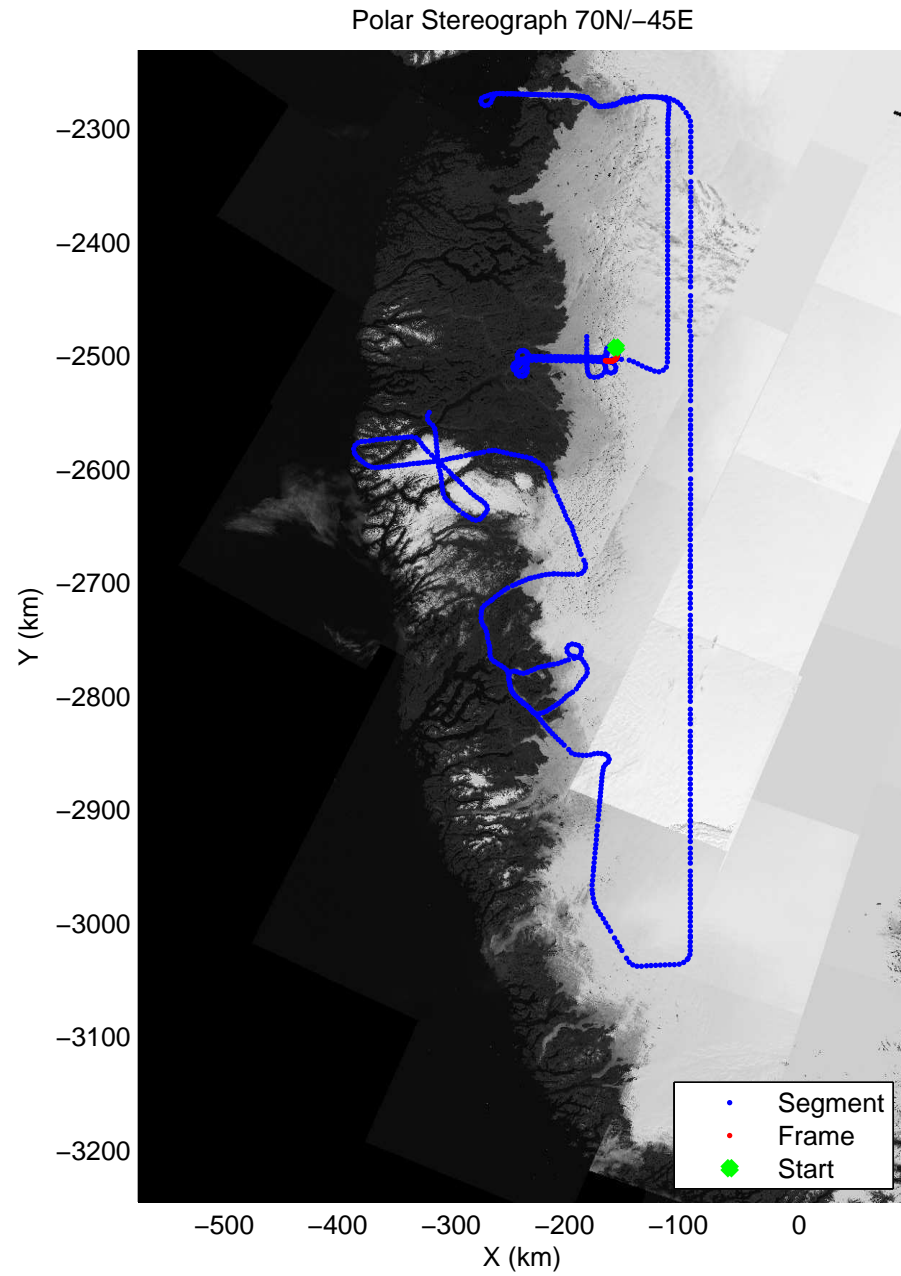

accum 2011_Greenland_P3: "SW Mop-Up" 20110408_01_154: 17:04:32.5 to 17:07:02.9 GPS






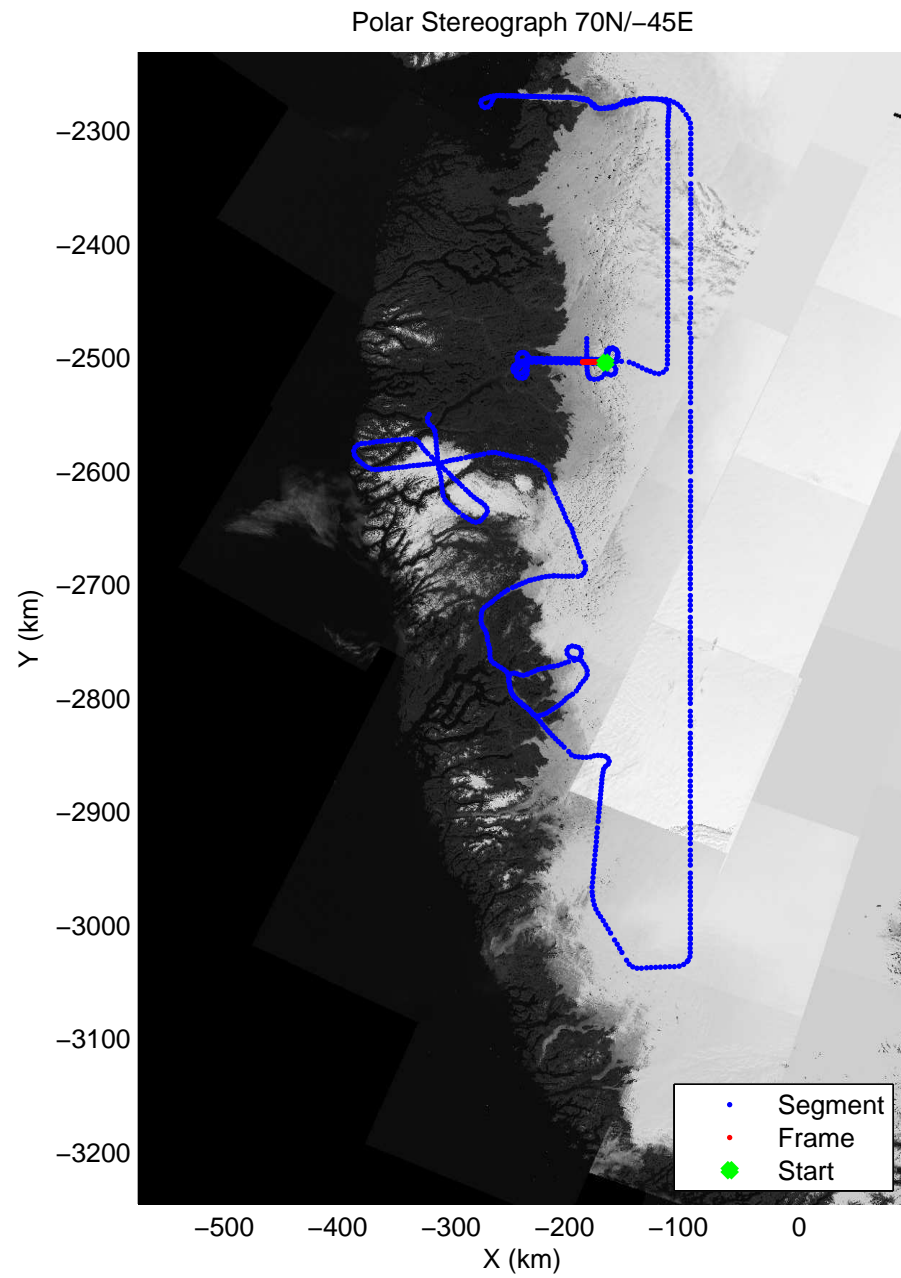

accum 2011_Greenland_P3: "SW Mop-Up" 20110408_01_155: 17:07:03.1 to 17:10:00.5 GPS






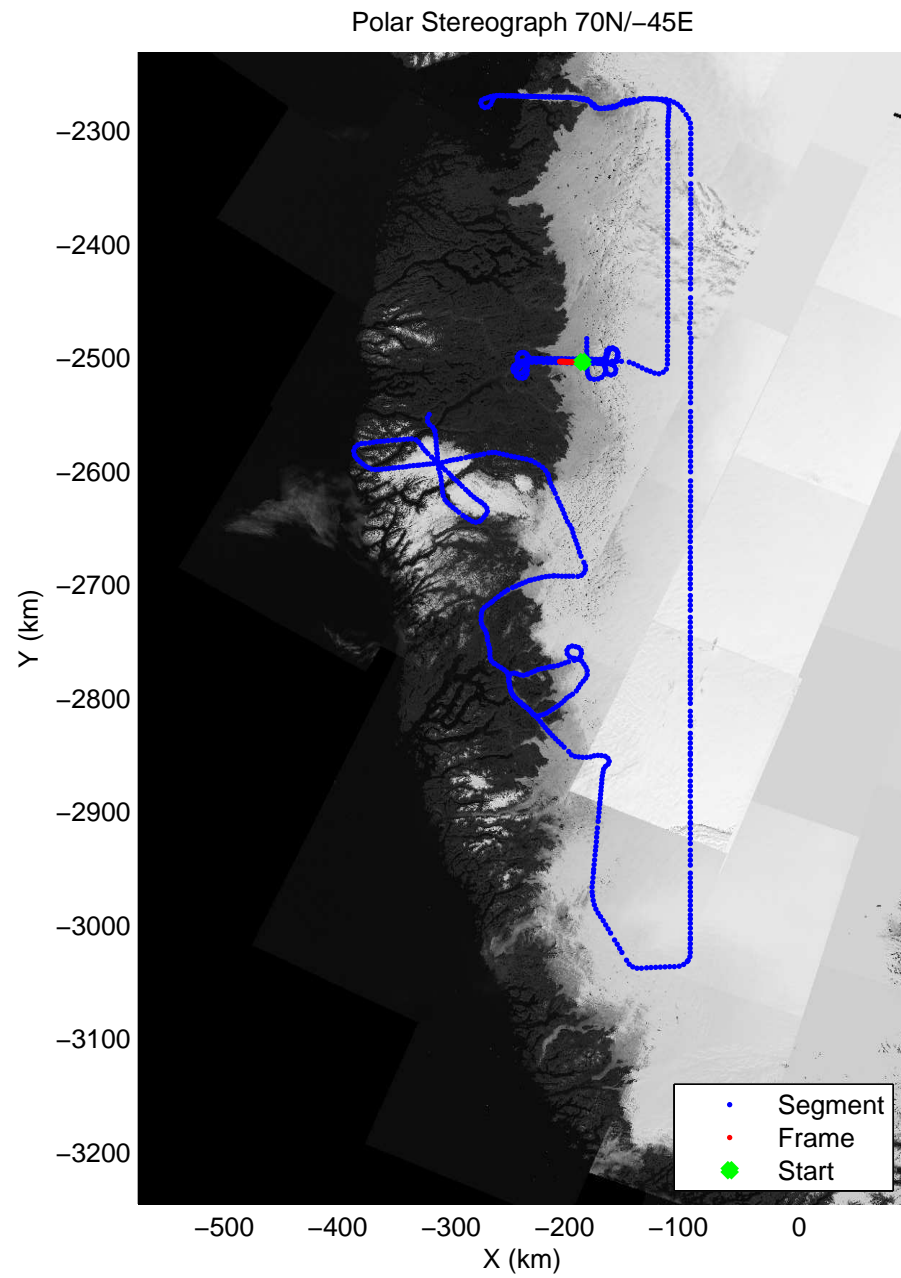

accum 2011_Greenland_P3: "SW Mop-Up" 20110408_01_156: 17:10:00.7 to 17:12:45.7 GPS






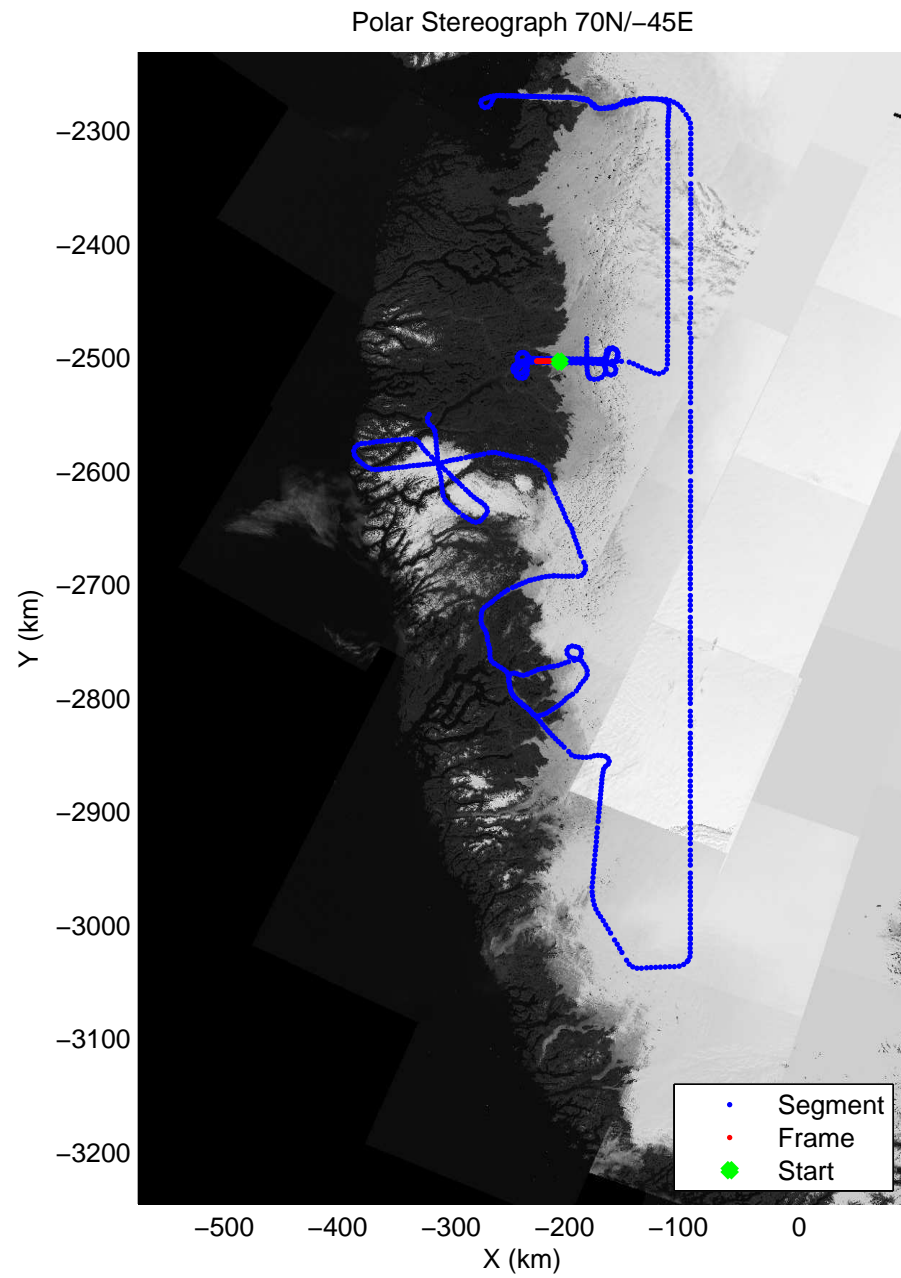

accum 2011_Greenland_P3: "SW Mop-Up" 20110408_01_157: 17:12:45.9 to 17:15:20.8 GPS






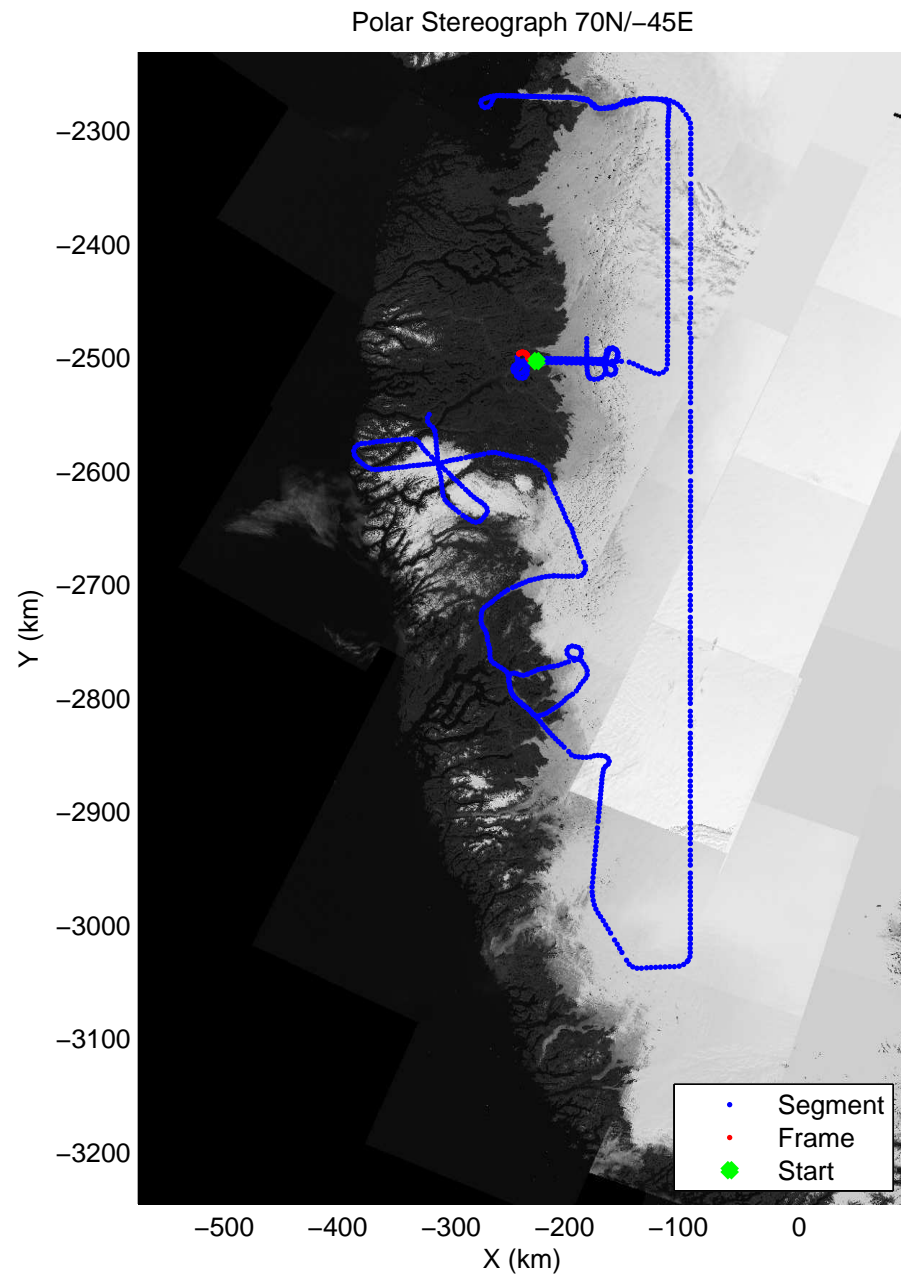
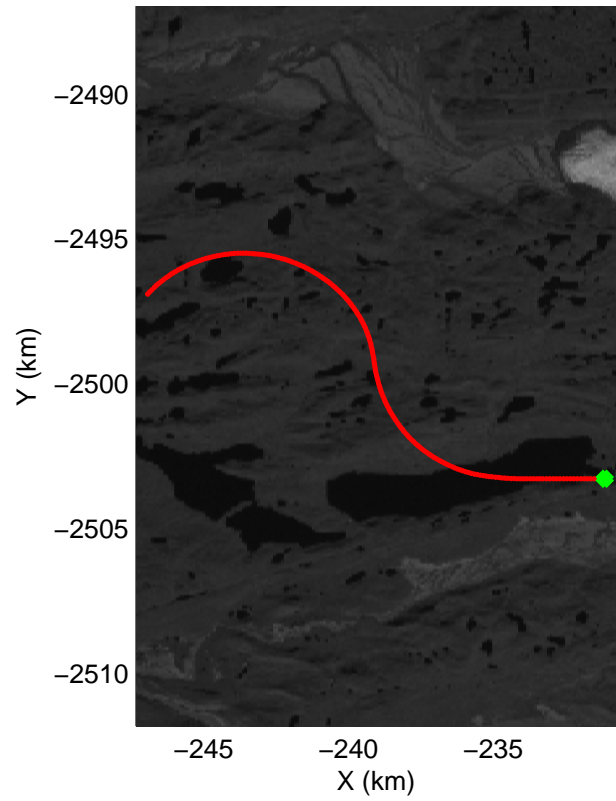
accum 2011_Greenland_P3: "SW Mop-Up" 20110408_01_158: 17:15:21.0 to 17:17:52.5 GPS






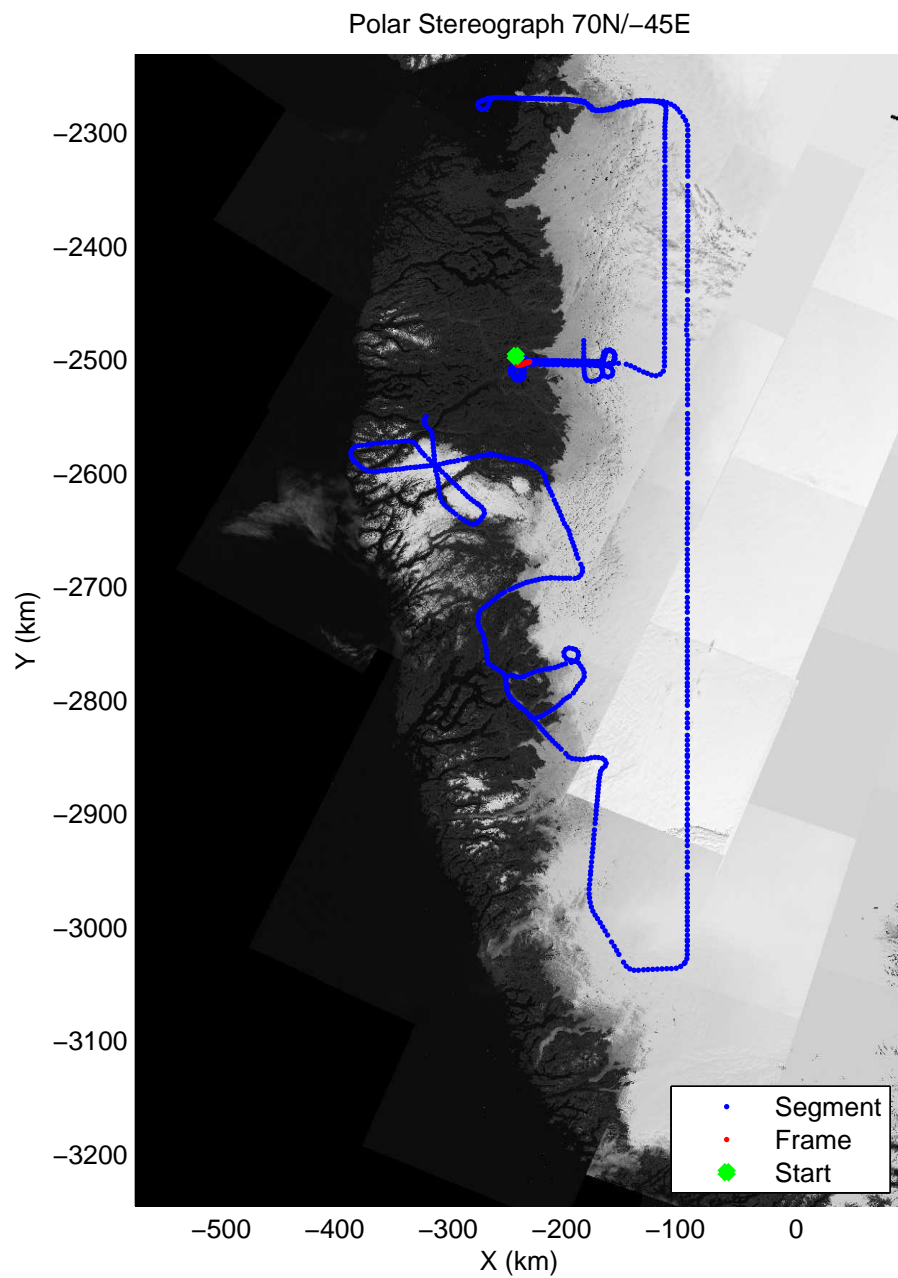

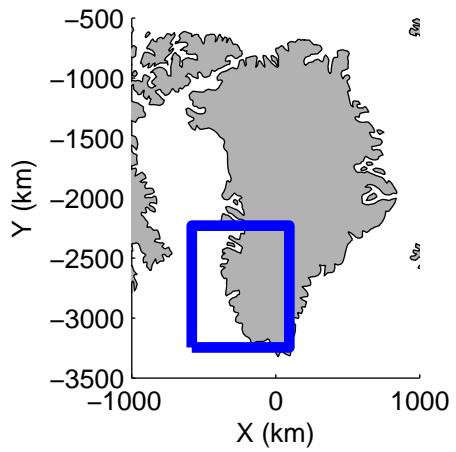
accum 2011_Greenland_P3: "SW Mop-Up" 20110408_01_159: 17:17:52.7 to 17:20:24.7 GPS






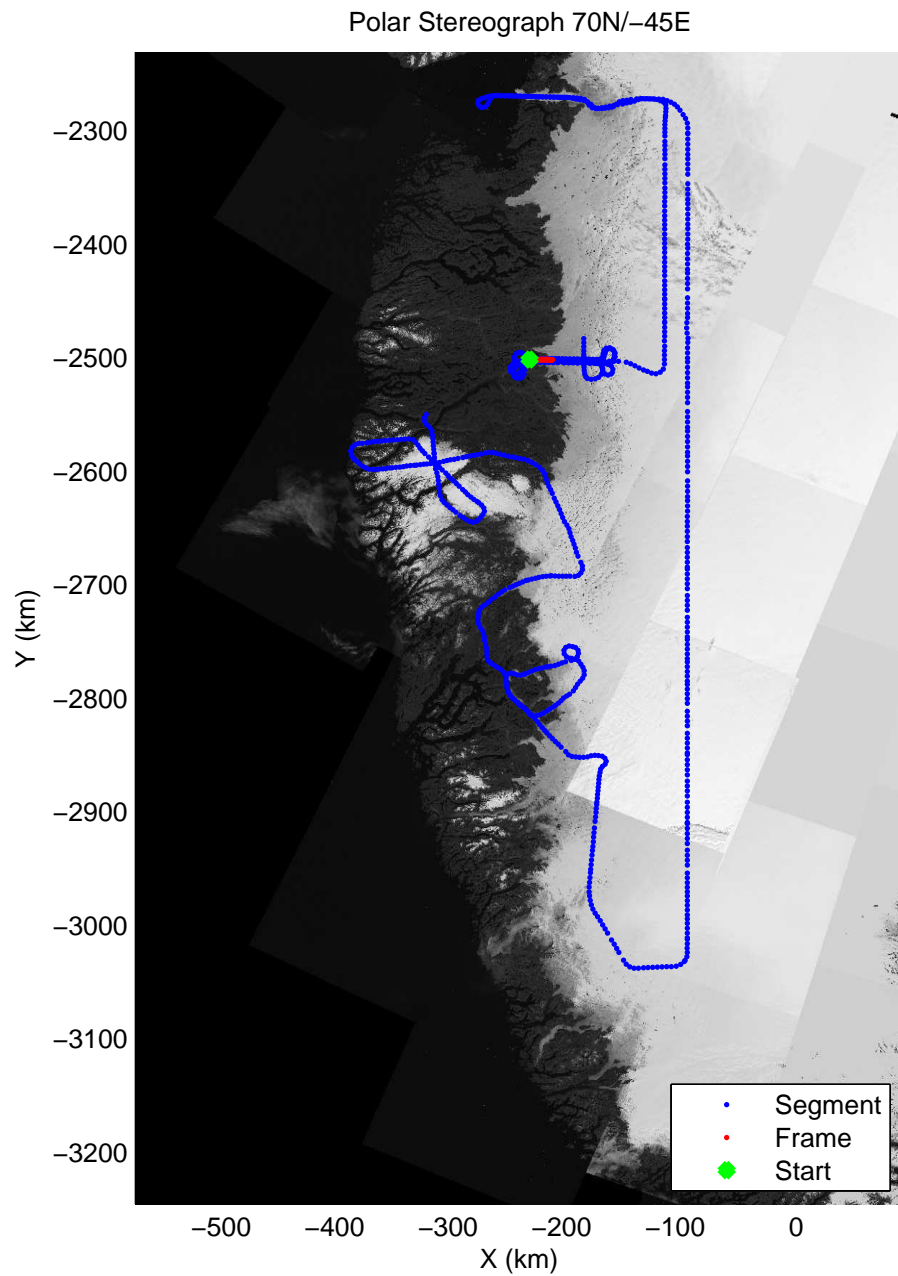

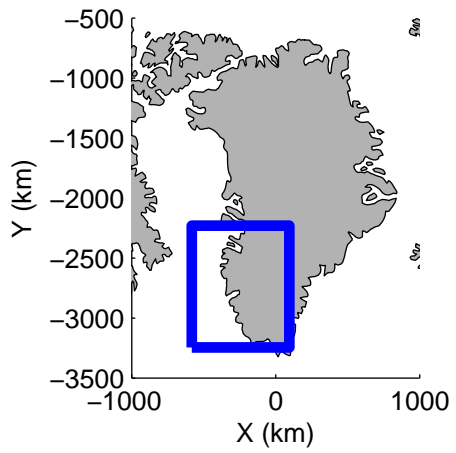
accum 2011_Greenland_P3: "SW Mop-Up" 20110408_01_160: 17:20:24.9 to 17:23:28.3 GPS






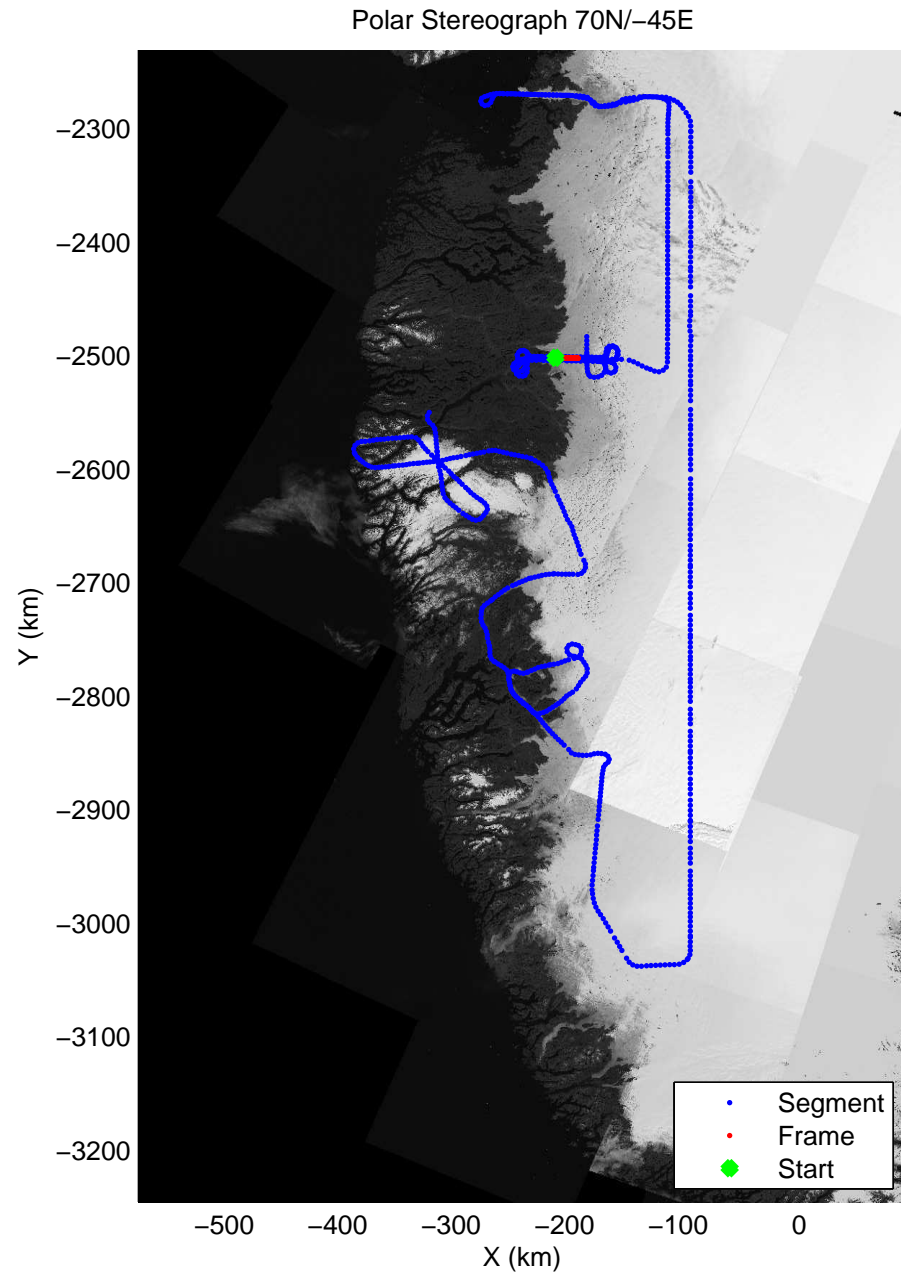

accum 2011_Greenland_P3: "SW Mop-Up" 20110408_01_161: 17:23:28.4 to 17:26:32.1 GPS






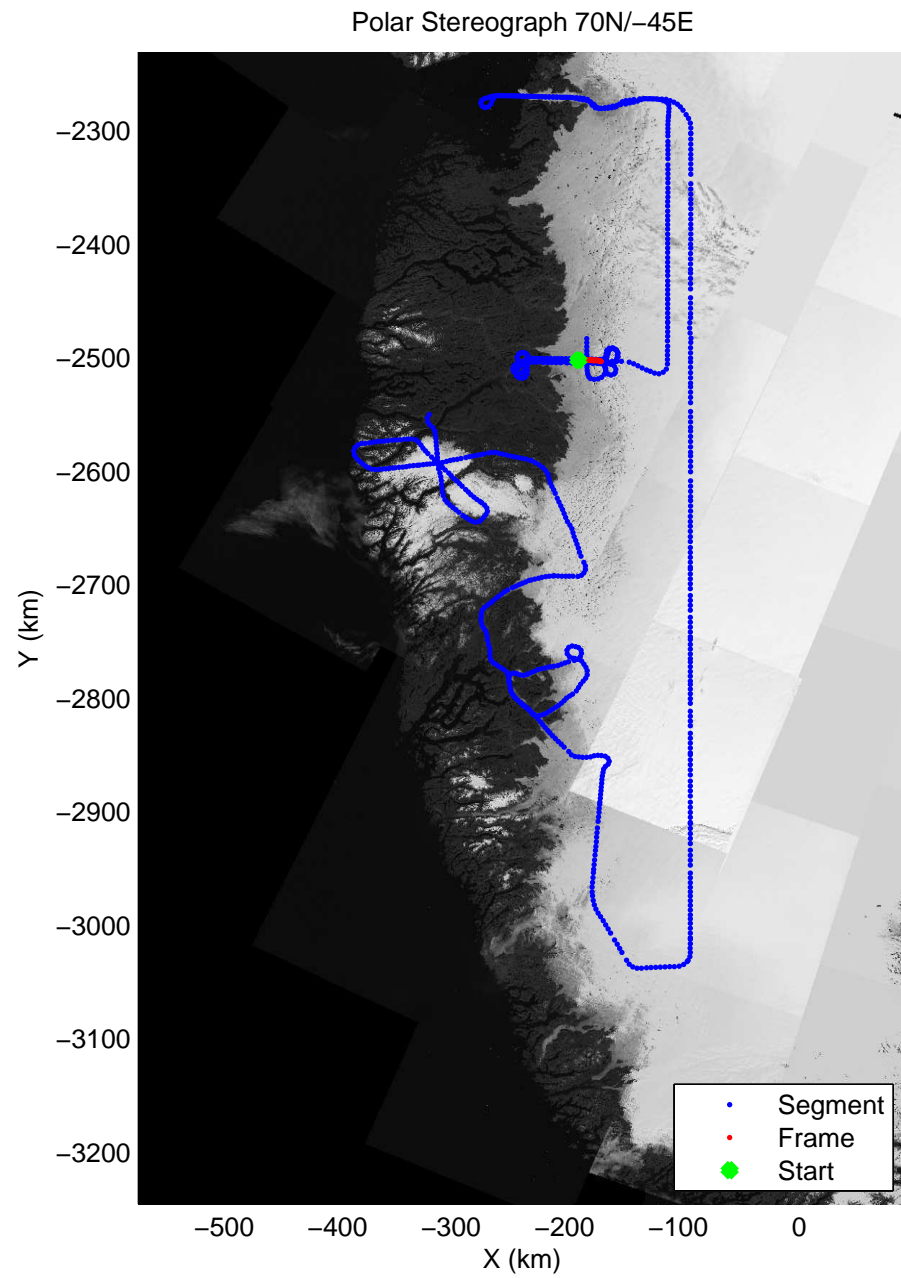

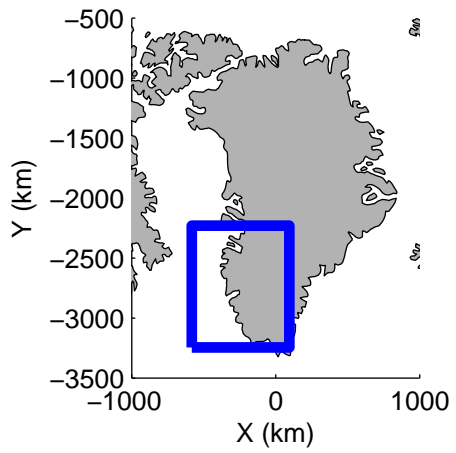
accum 2011_Greenland_P3: "SW Mop-Up" 20110408_01_162: 17:26:32.3 to 17:29:16.9 GPS






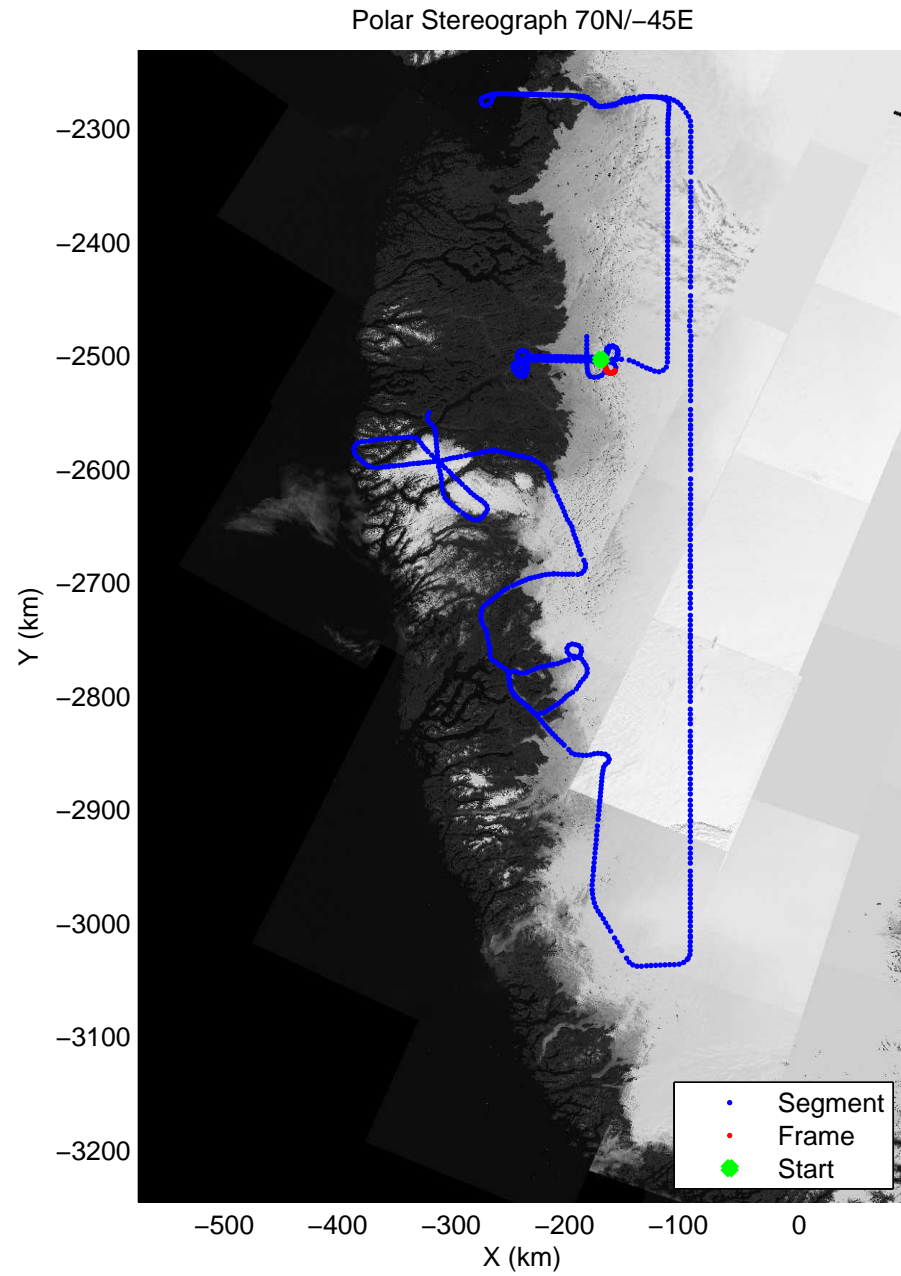

accum 2011_Greenland_P3: "SW Mop-Up" 20110408_01_163: 17:29:17.1 to 17:31:40.9 GPS






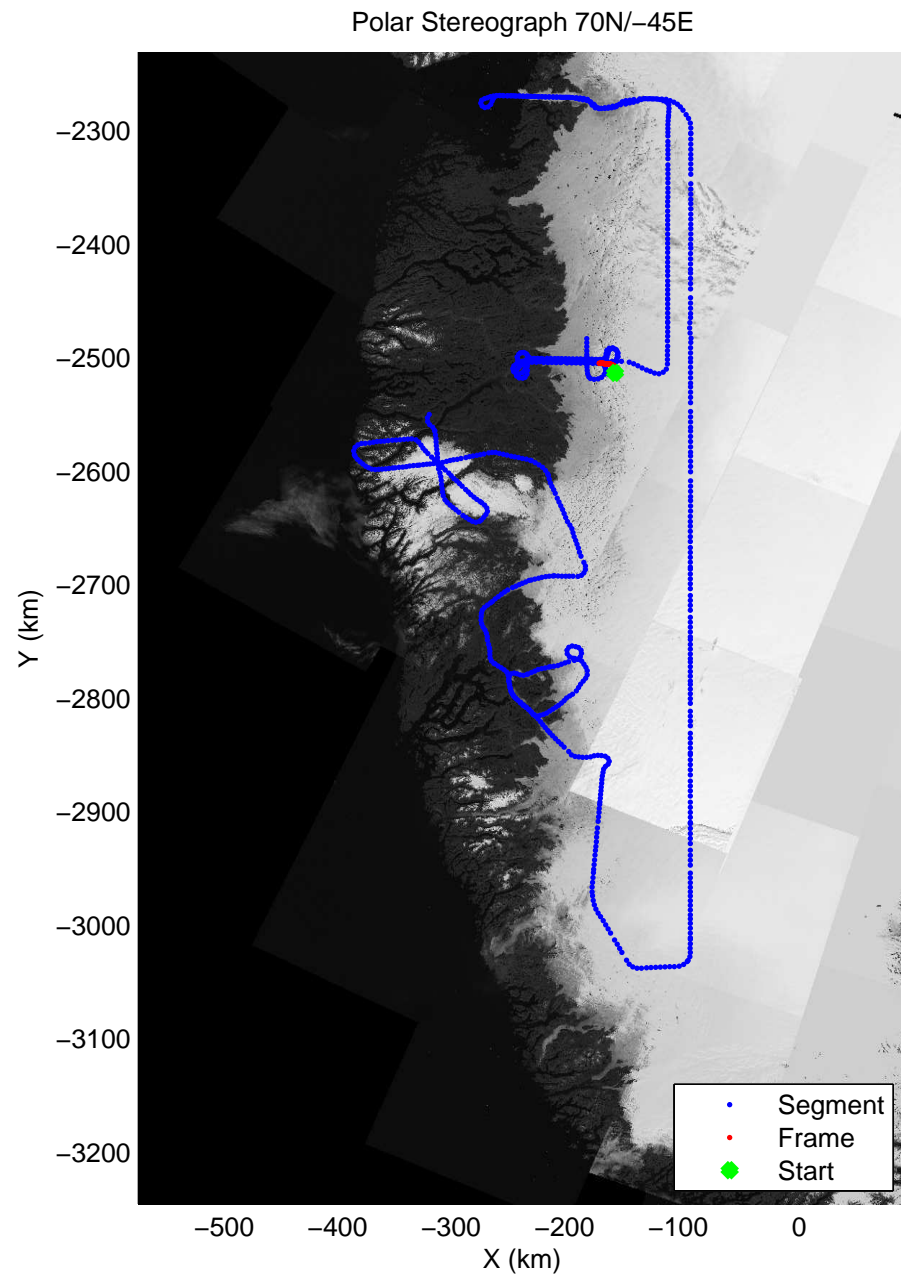

accum 2011_Greenland_P3: "SW Mop-Up" 20110408_01_164: 17:31:41.0 to 17:34:04.8 GPS







accum 2011_Greenland_P3: "SW Mop-Up" 20110408_01_165: 17:34:05.0 to 17:36:55.8 GPS



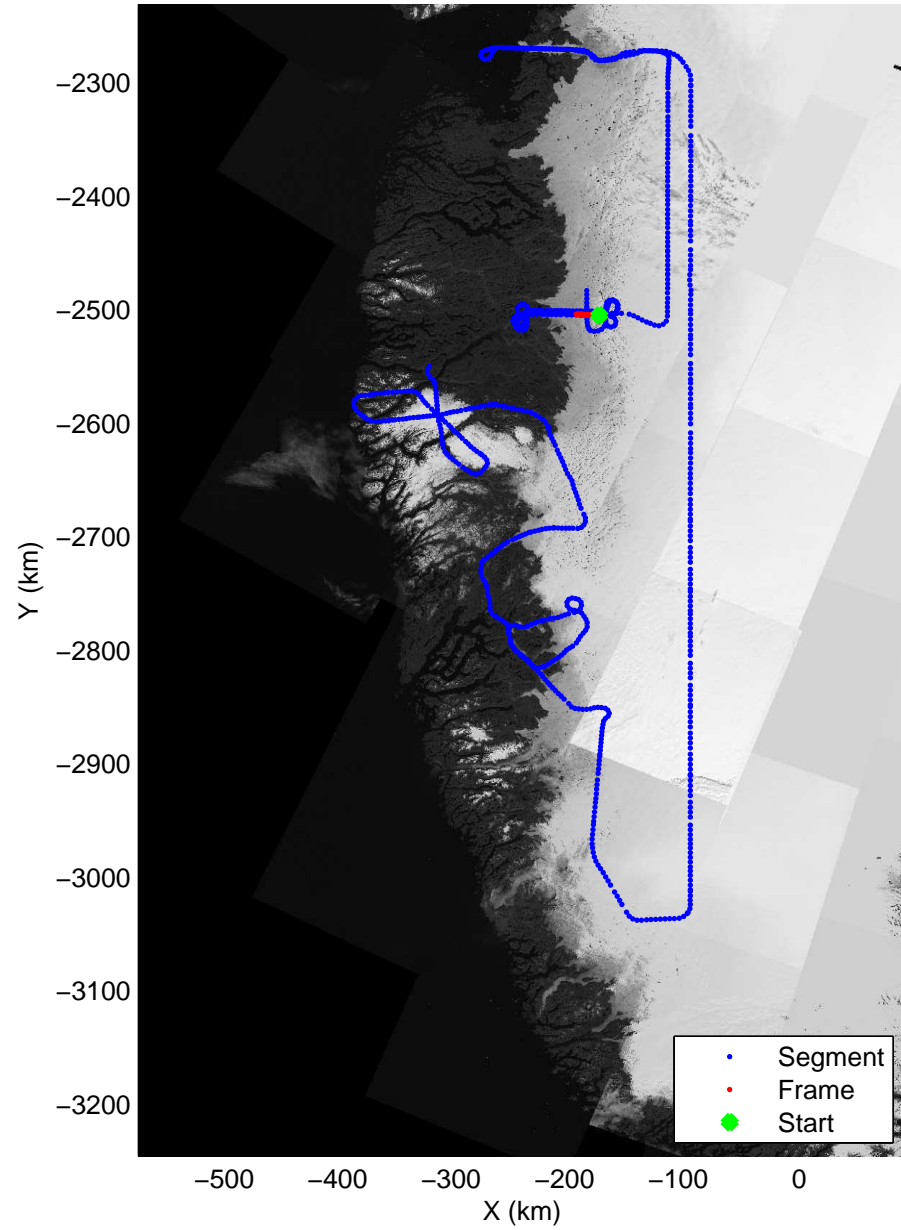


accum 2011_Greenland_P3: "SW Mop-Up" 20110408_01_166: 17:36:55.9 to 17:39:45.3 GPS




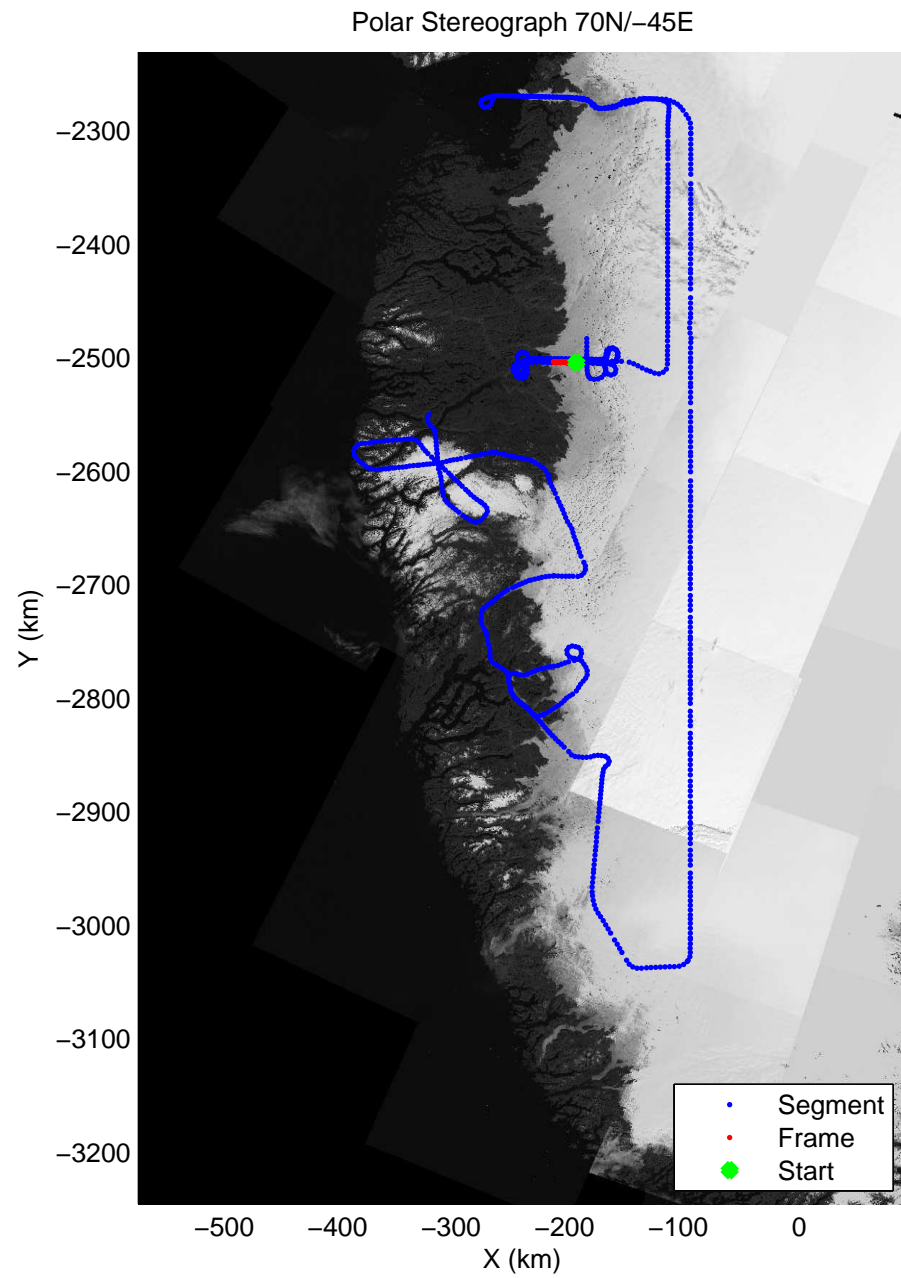



Polar Stereograph 70N/-45E





accum 2011_Greenland_P3: "SW Mop-Up" 20110408_01_167: 17:39:45.4 to 17:42:06.9 GPS



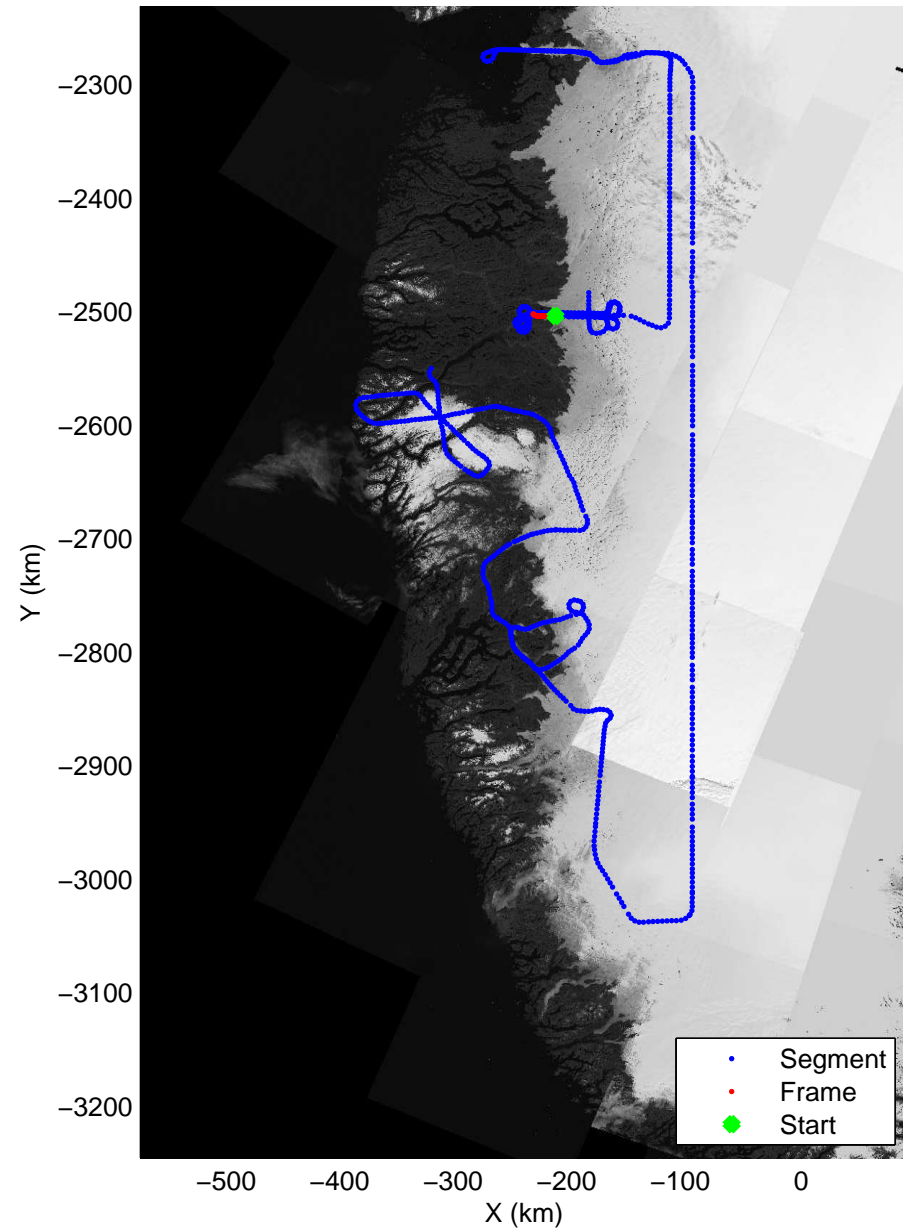


accum 2011_Greenland_P3: "SW Mop-Up" 20110408_01_168: 17:42:07.1 to 17:44:23.1 GPS




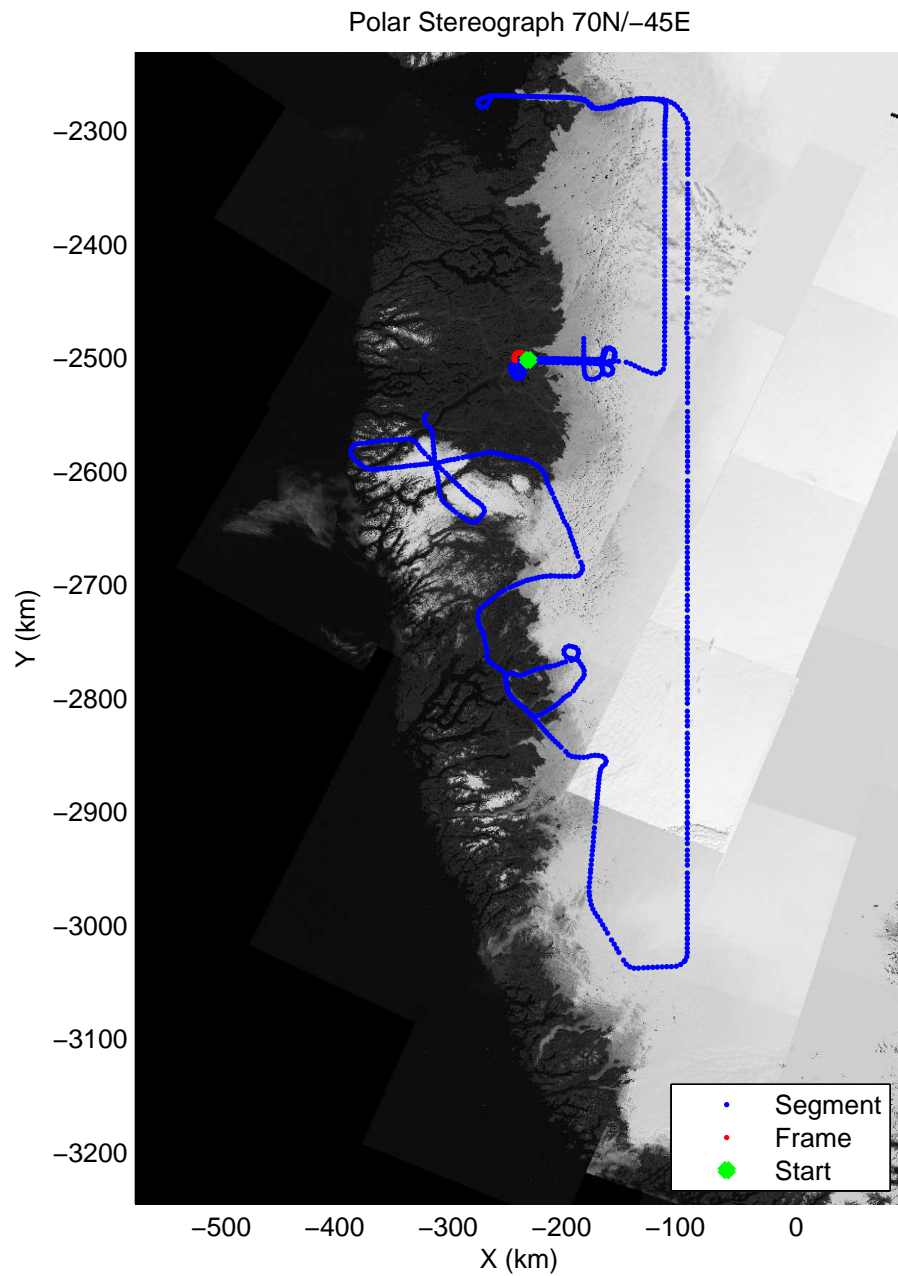

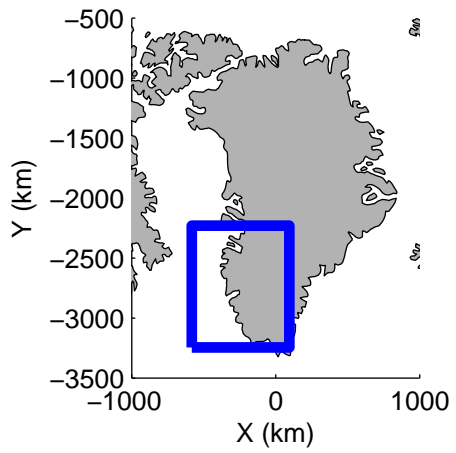


Polar Stereograph 70N/-45E




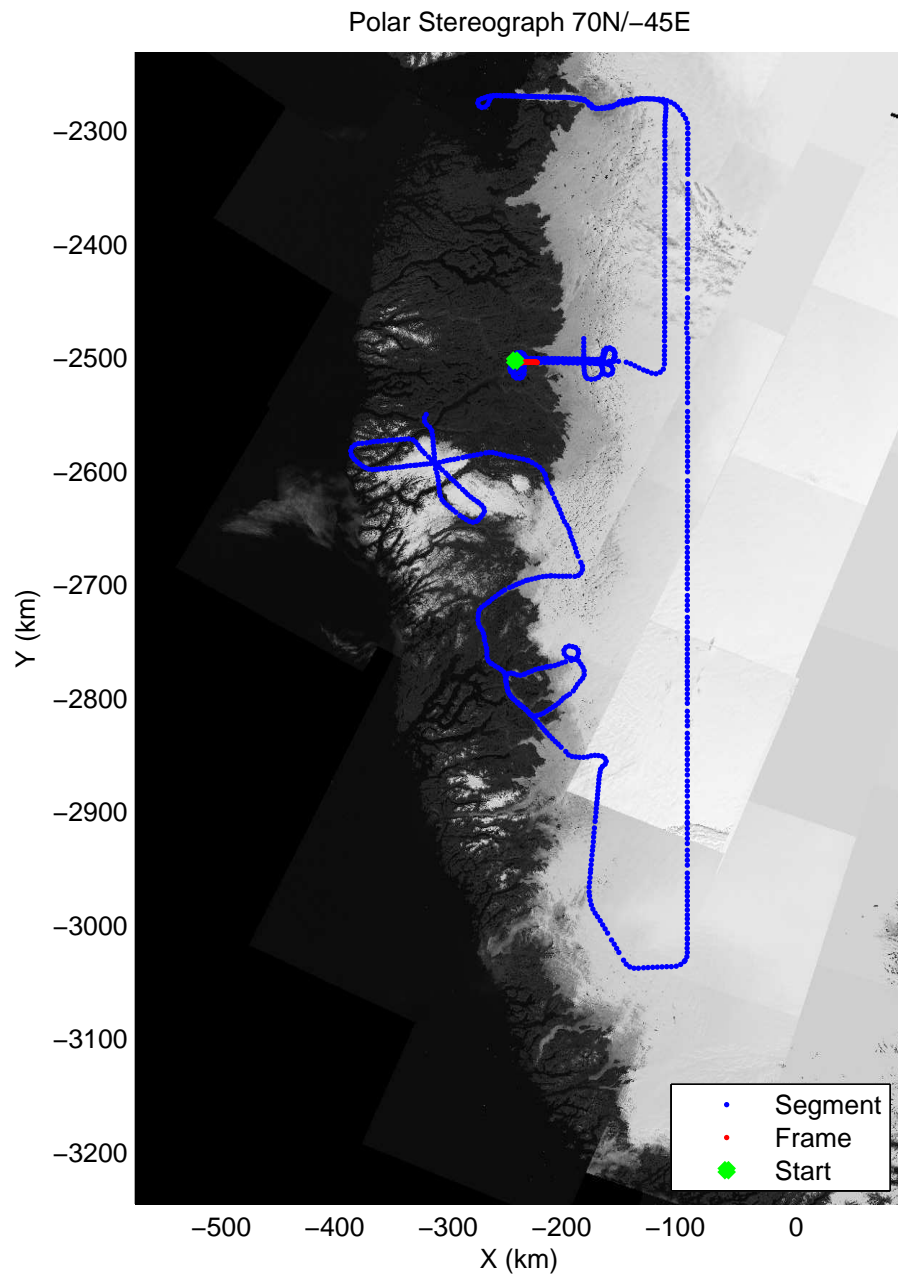

accum 2011_Greenland_P3: "SW Mop-Up" 20110408_01_169: 17:44:23.3 to 17:46:56.0 GPS






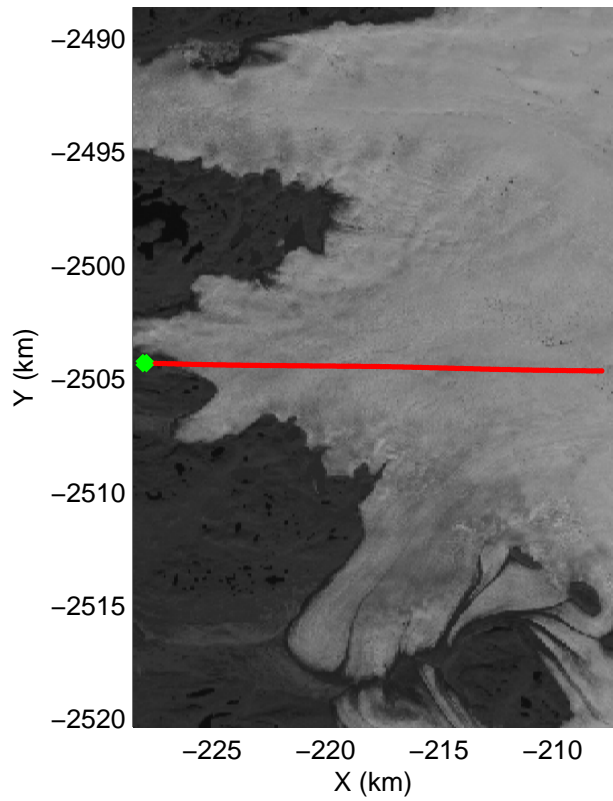
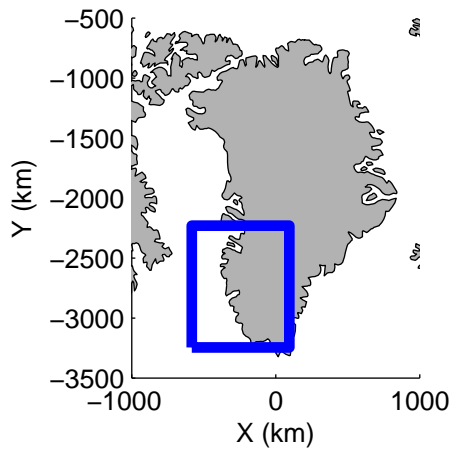
accum 2011_Greenland_P3: "SW Mop-Up" 20110408_01_170: 17:46:56.2 to 17:50:08.6 GPS



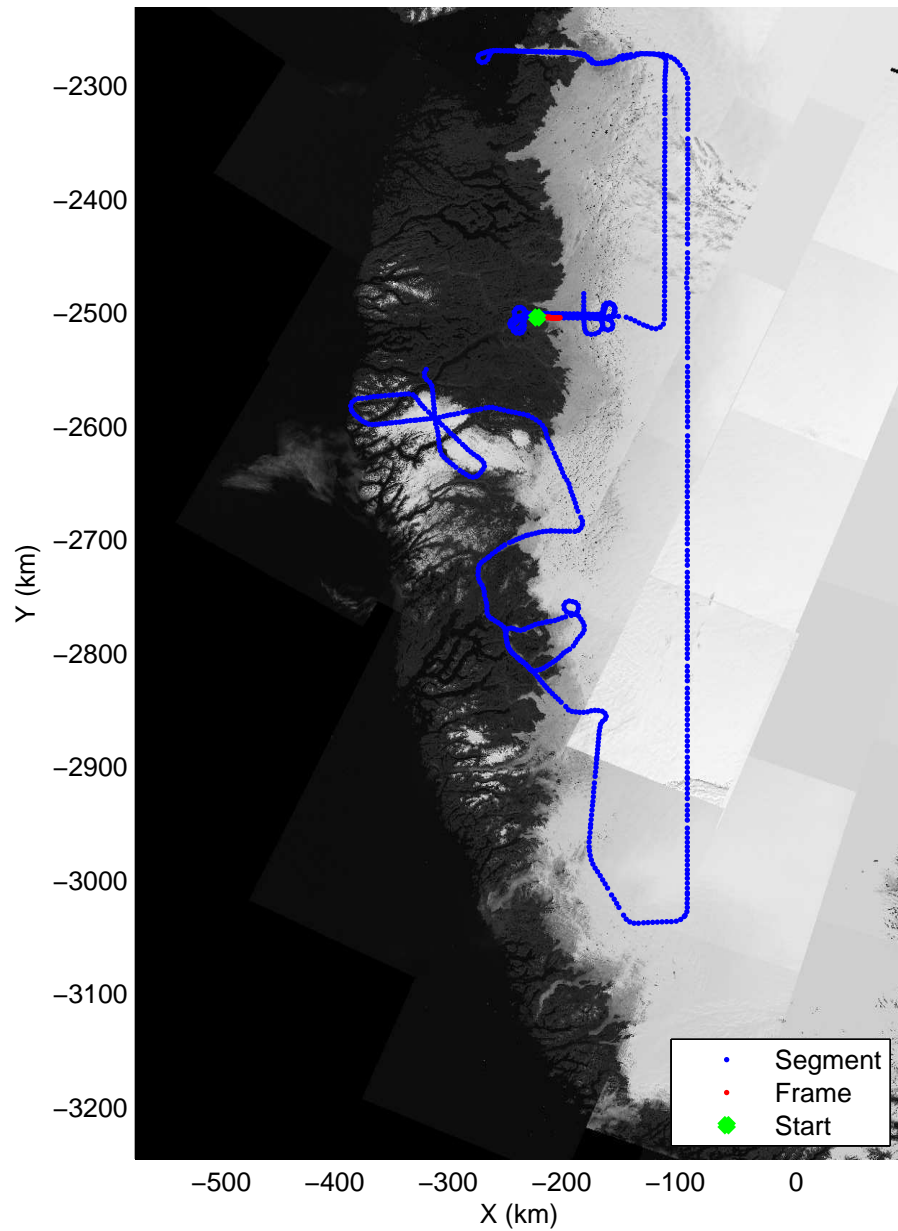


accum 2011_Greenland_P3: "SW Mop-Up" 20110408_01_171: 17:50:08.7 to 17:53:02.2 GPS







Polar Stereograph 70N/-45E

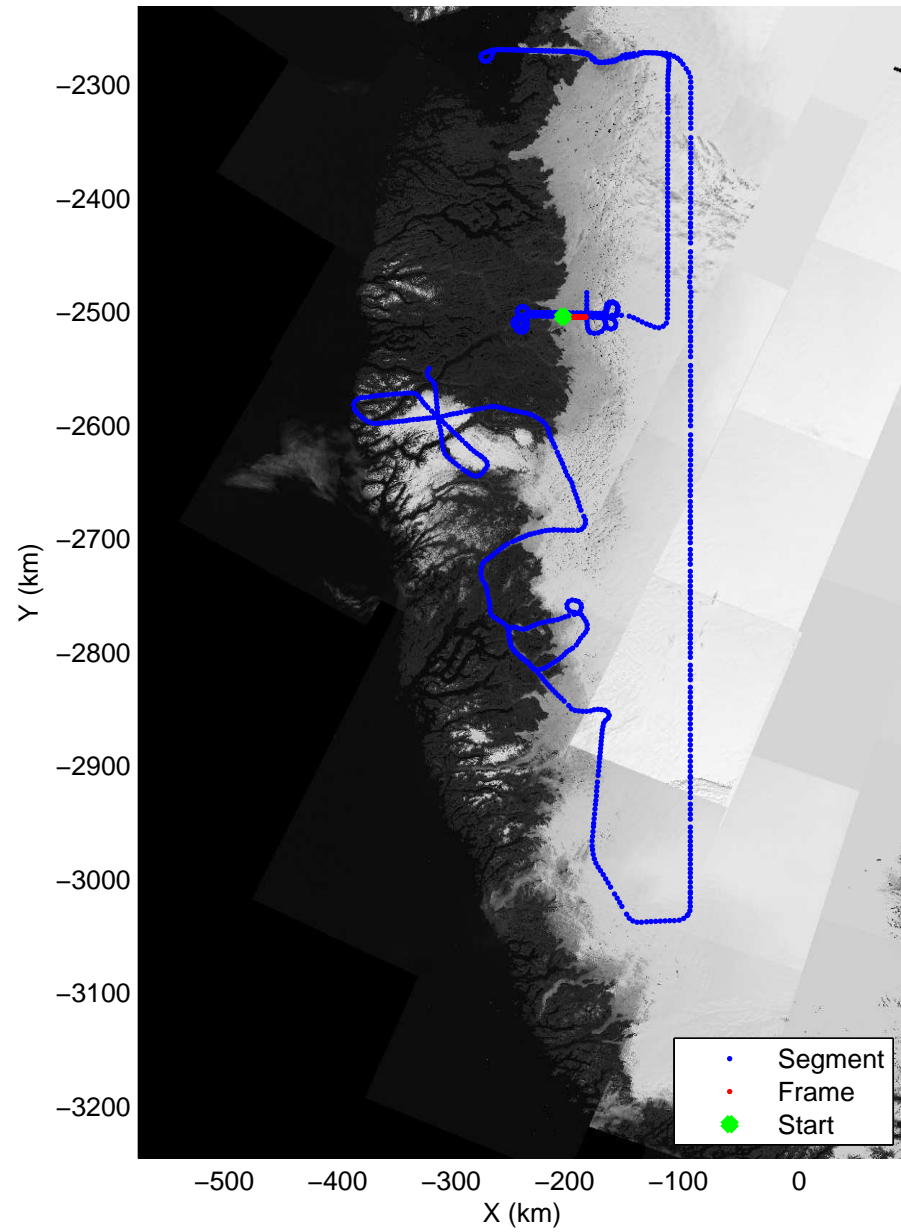


accum 2011_Greenland_P3: "SW Mop-Up" 20110408_01_172: 17:53:02.4 to 17:55:29.0 GPS




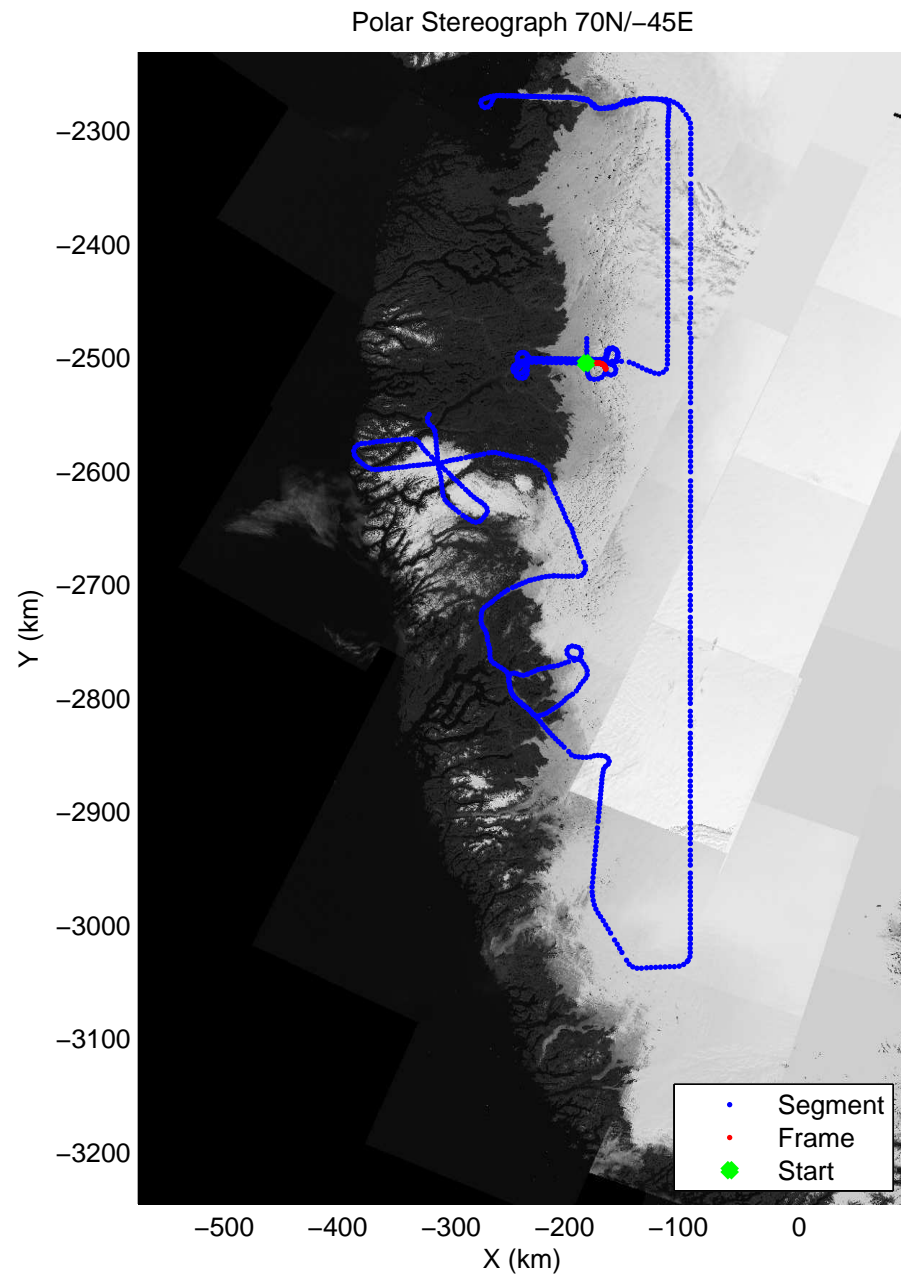
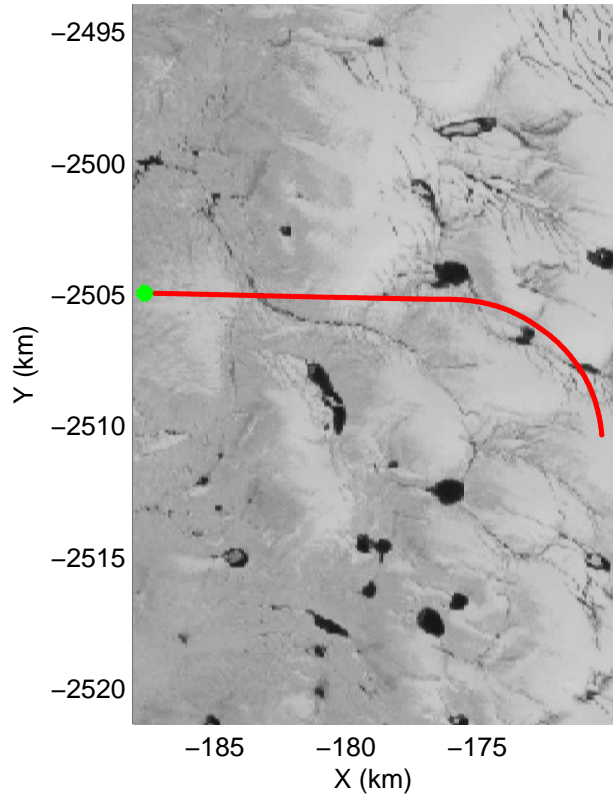


Polar Stereograph 70N/-45E




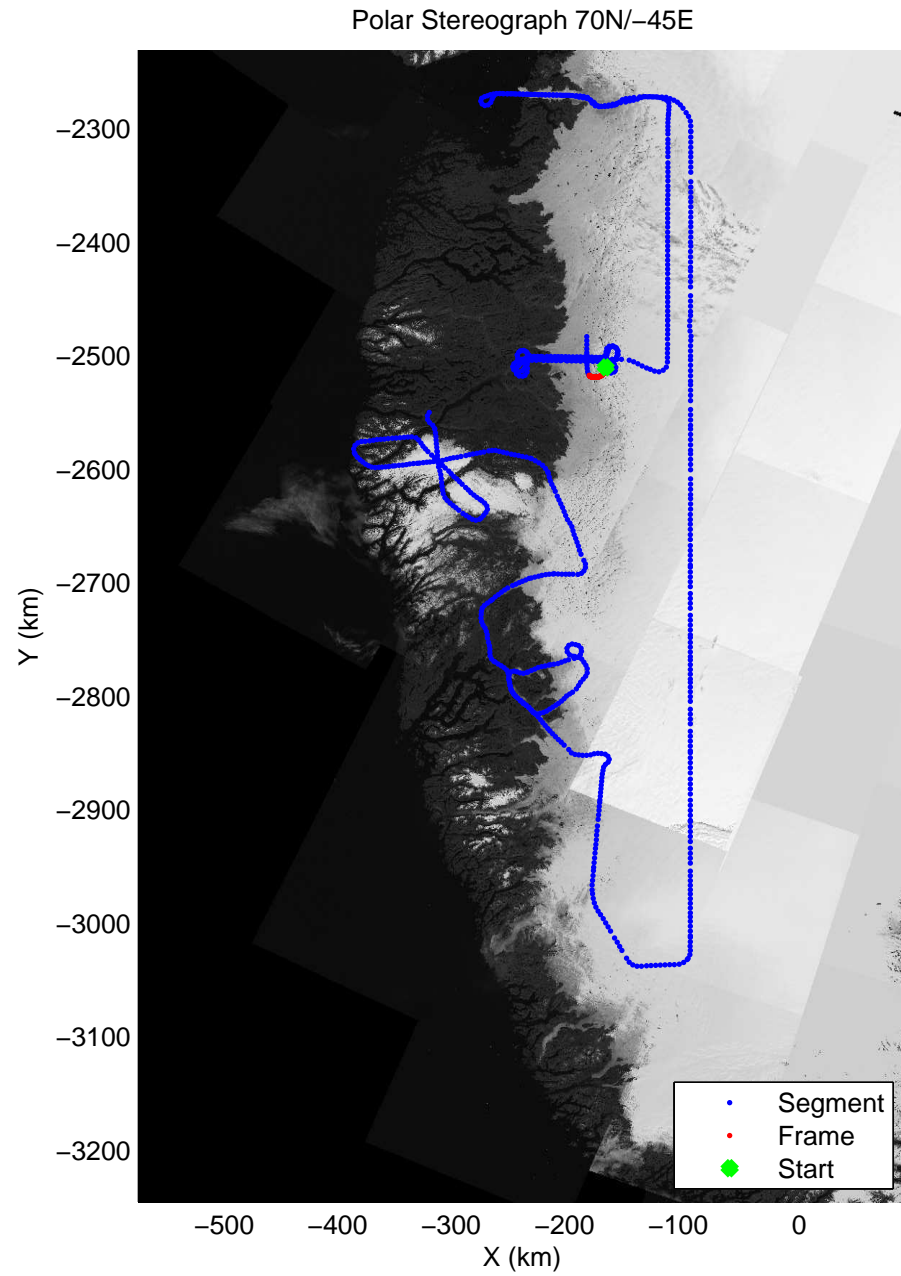

accum 2011_Greenland_P3: "SW Mop-Up" 20110408_01_173: 17:55:29.1 to 17:57:45.2 GPS







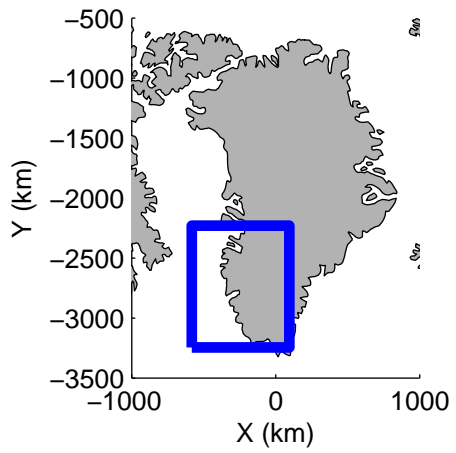
accum 2011_Greenland_P3: "SW Mop-Up" 20110408_01_174: 17:57:45.4 to 18:00:18.5 GPS



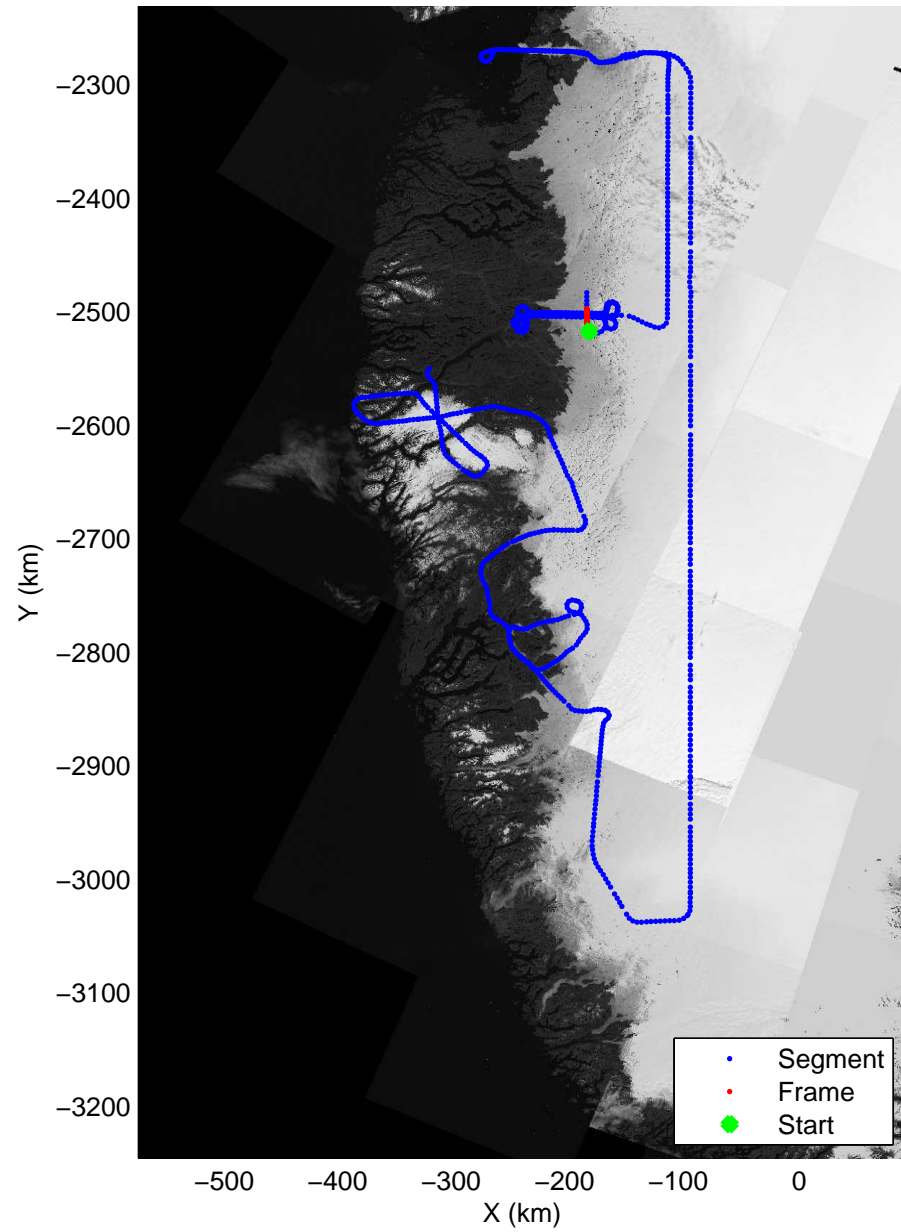


accum 2011_Greenland_P3: "SW Mop-Up" 20110408_01_175: 18:00:18.7 to 18:02:58.5 GPS




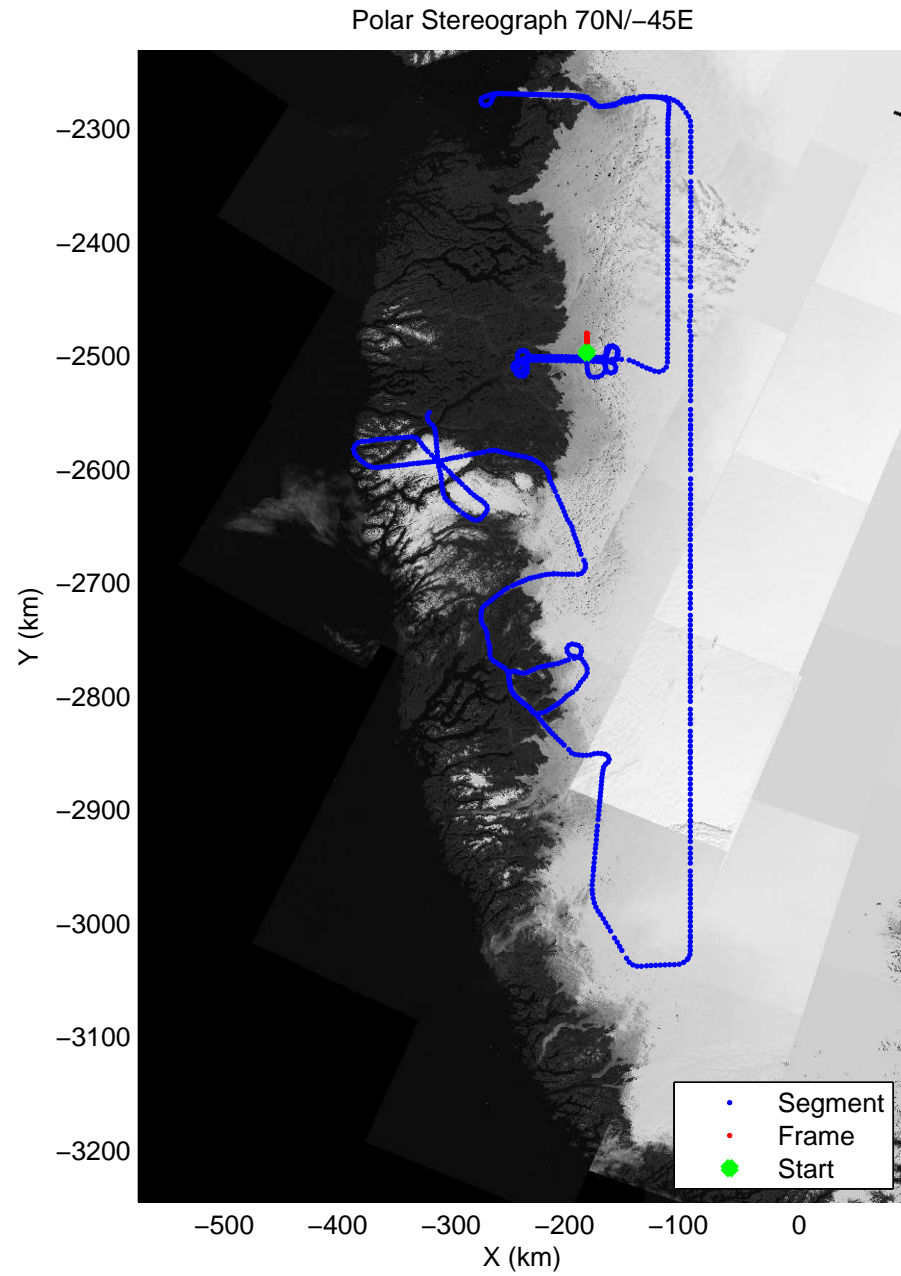



Polar Stereograph 70N/-45E



accum 2011_Greenland_P3: "SW Mop-Up" 20110408_01_176: 18:02:58.7 to 18:06:02.1 GPS





accum 2011_Greenland_P3: "SW Mop-Up" 20110408_01_177: 18:06:02.3 to 18:08:14.4 GPS

