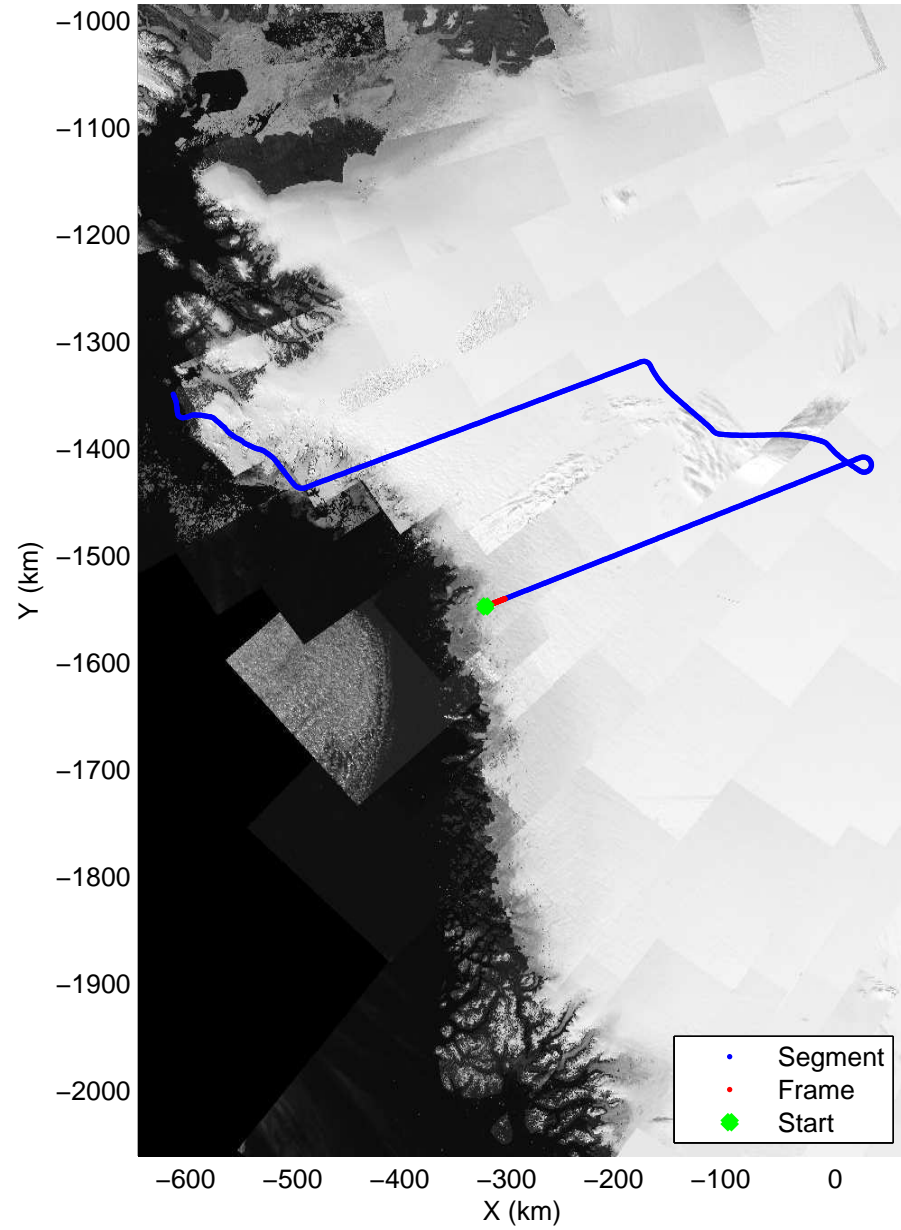

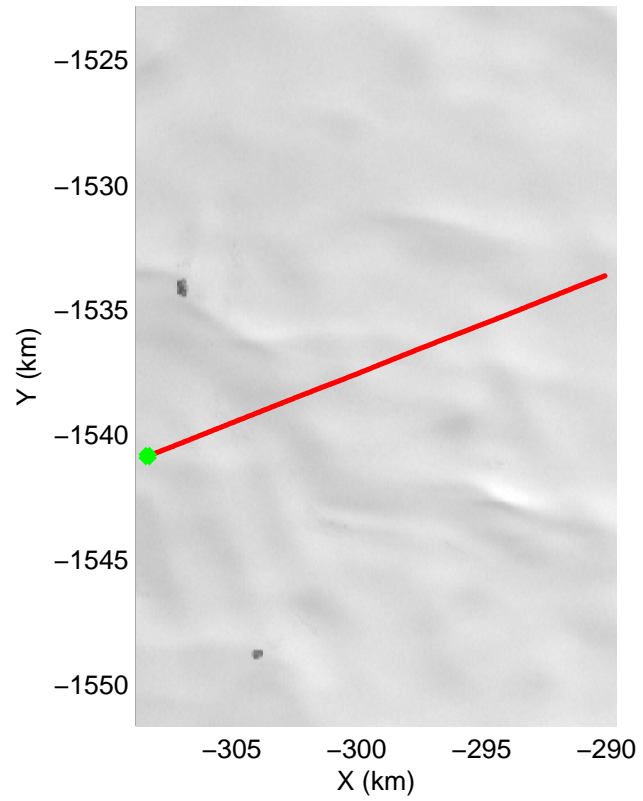
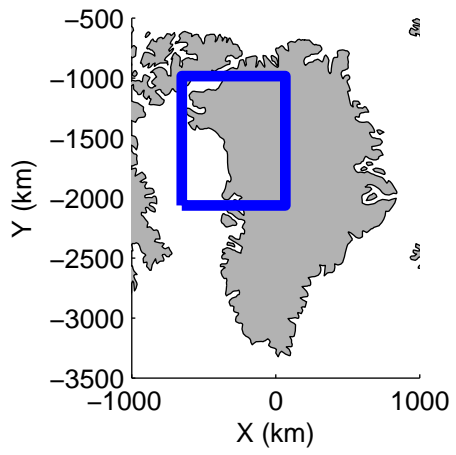


Polar Stereograph 70N/-45E




accum 2011_Greenland_P3: "Cryosat Land" 20110329_05_001: 16:09:17.8 to 16:11:53.0 GPS





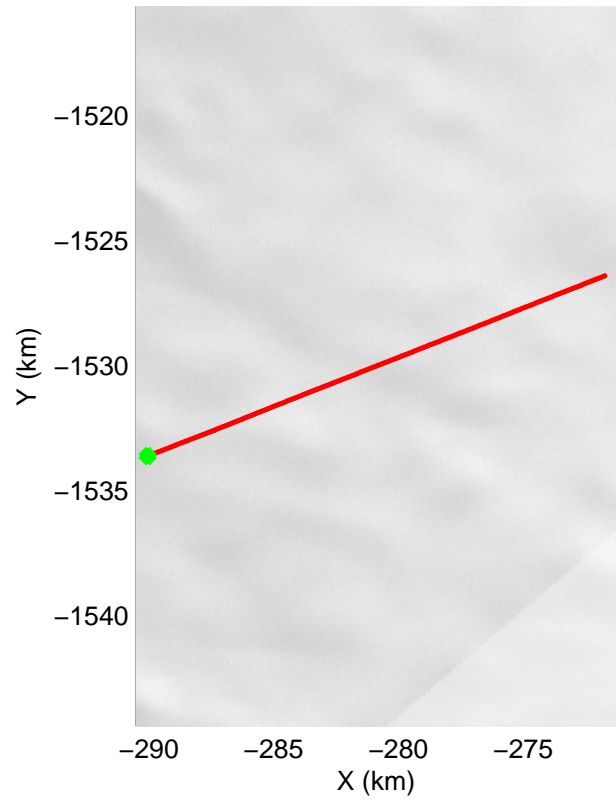
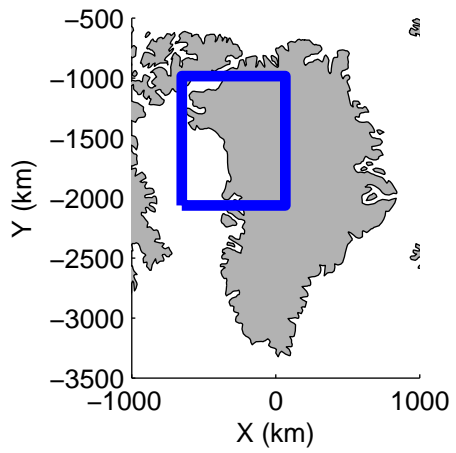


Polar Stereograph 70N/-45E





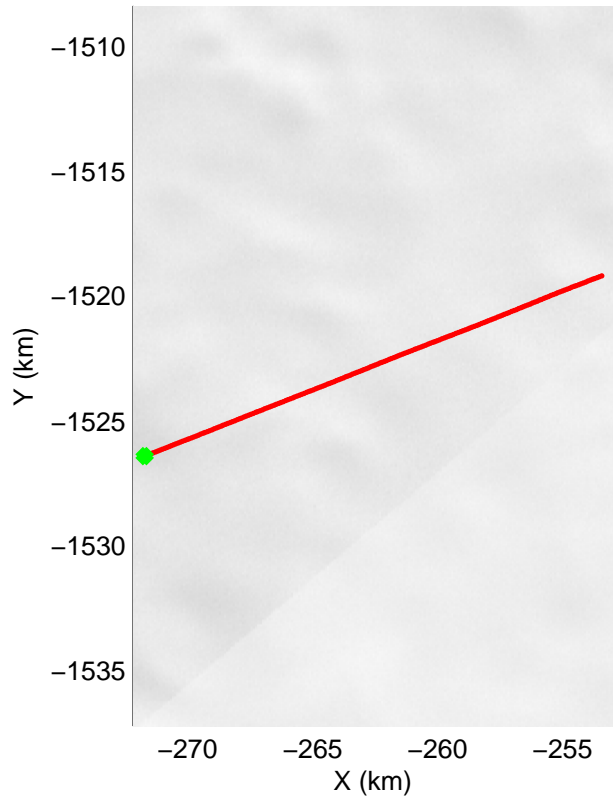
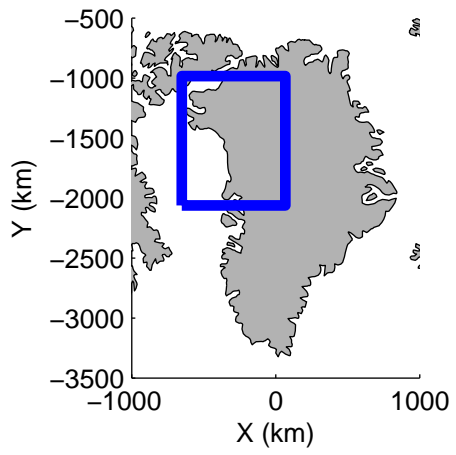
accum 2011_Greenland_P3: "Cryosat Land" 20110329_05_002: 16:11:53.1 to 16:14:23.5 GPS







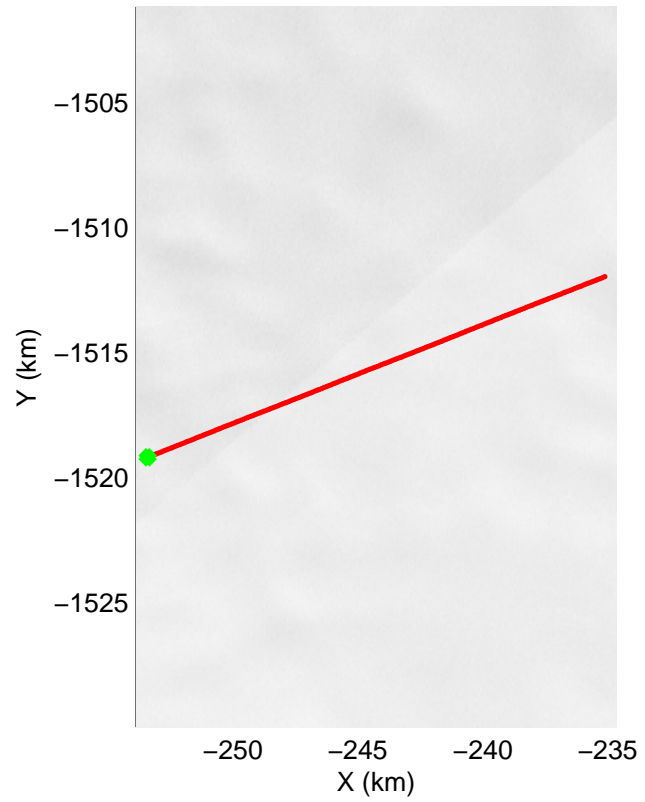
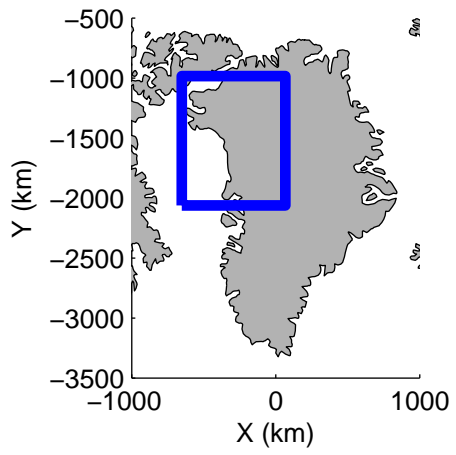
accum 2011_Greenland_P3: "Cryosat Land" 20110329_05_003: 16:14:23.7 to 16:16:55.6 GPS







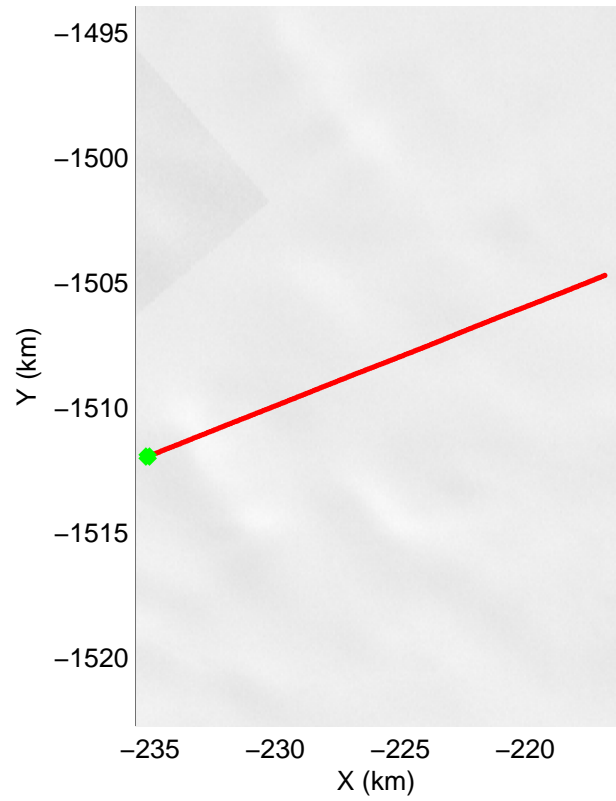
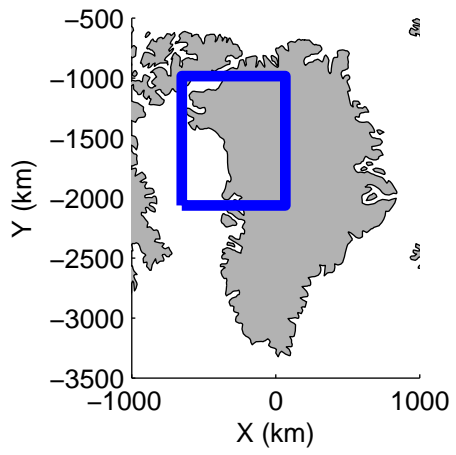
accum 2011_Greenland_P3: "Cryosat Land" 20110329_05_004: 16:16:55.7 to 16:19:25.2 GPS







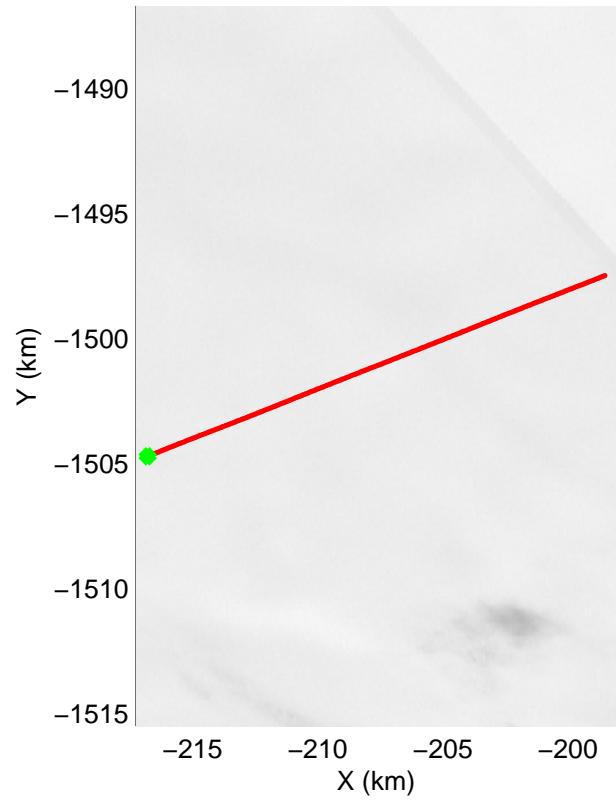
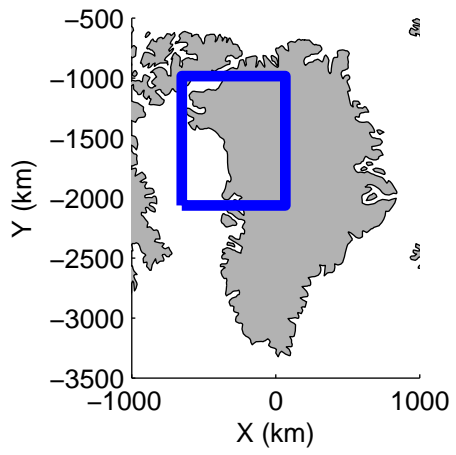
accum 2011_Greenland_P3: "Cryosat Land" 20110329_05_005: 16:19:25.4 to 16:21:54.7 GPS







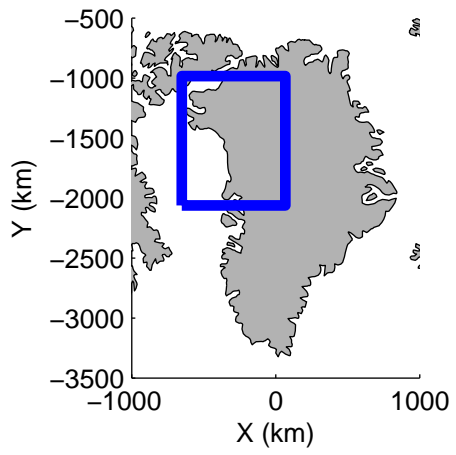
accum 2011_Greenland_P3: "Cryosat Land" 20110329_05_006: 16:21:54.9 to 16:24:22.7 GPS







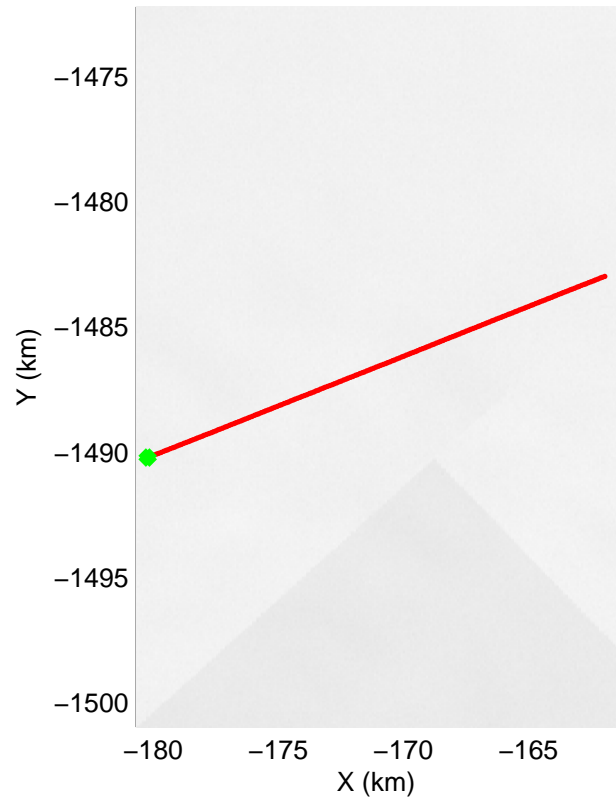
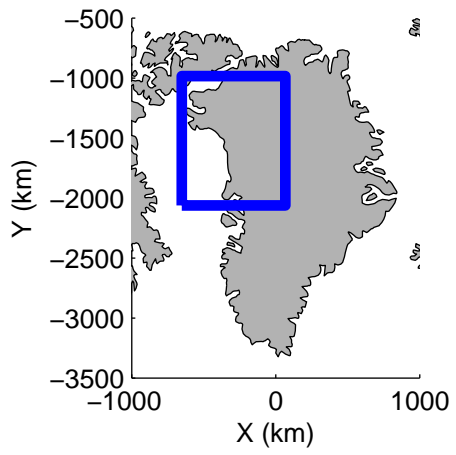
accum 2011_Greenland_P3: "Cryosat Land" 20110329_05_007: 16:24:22.8 to 16:26:51.3 GPS







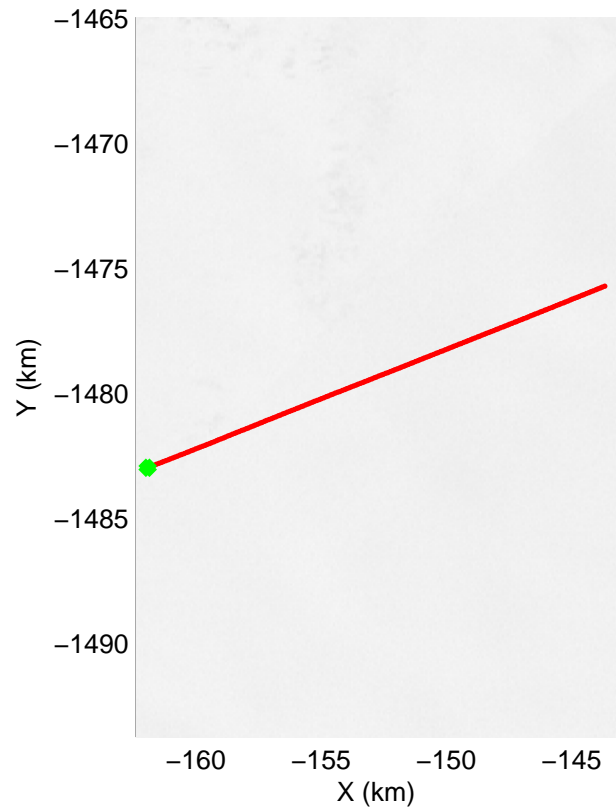
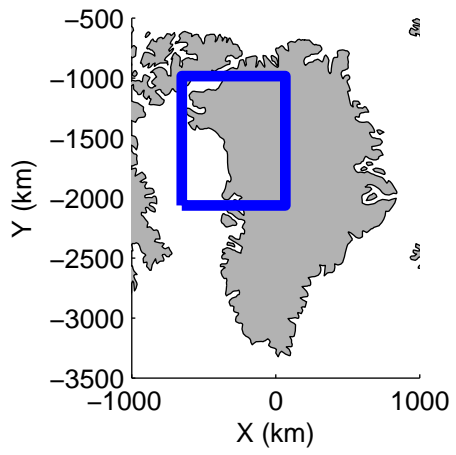
accum 2011_Greenland_P3: "Cryosat Land" 20110329_05_008: 16:26:51.5 to 16:29:18.4 GPS







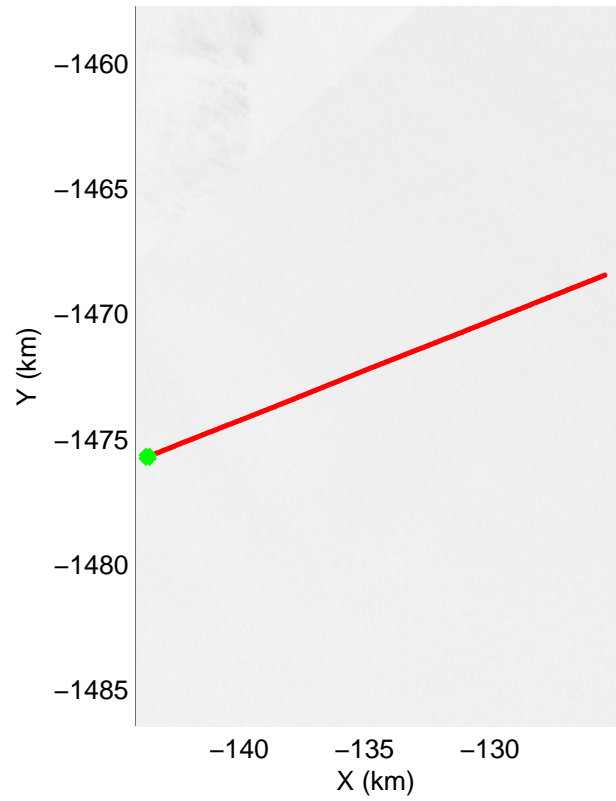
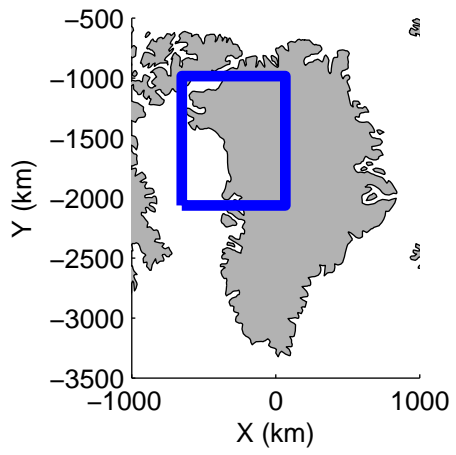
accum 2011_Greenland_P3: "Cryosat Land" 20110329_05_009: 16:29:18.5 to 16:31:43.7 GPS






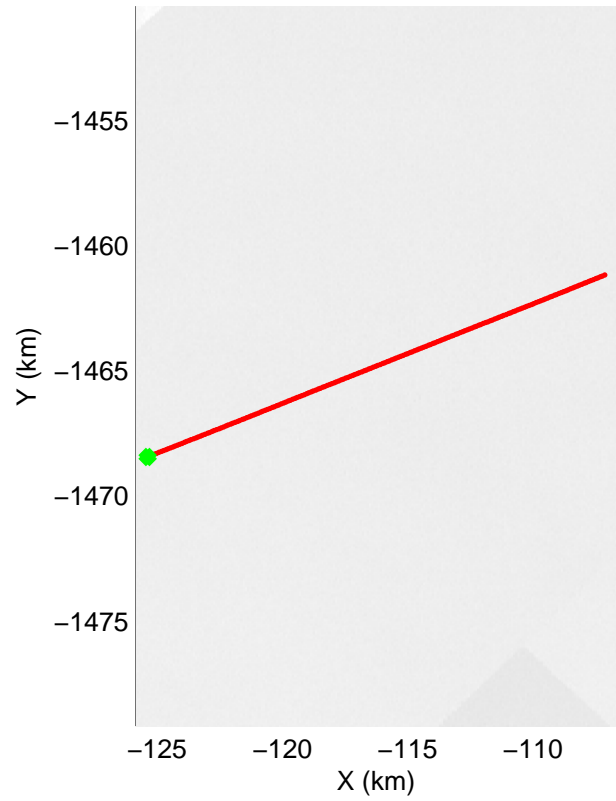
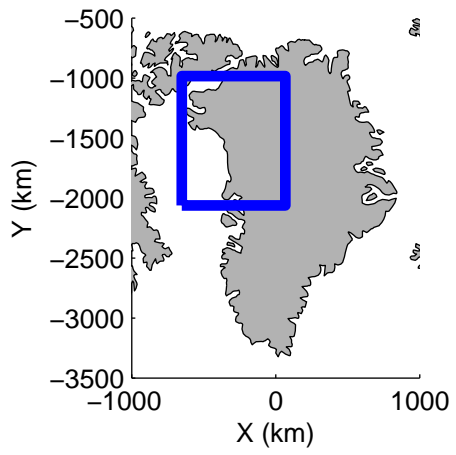
accum 2011_Greenland_P3: "Cryosat Land" 20110329_05_010: 16:31:43.9 to 16:34:07.1 GPS



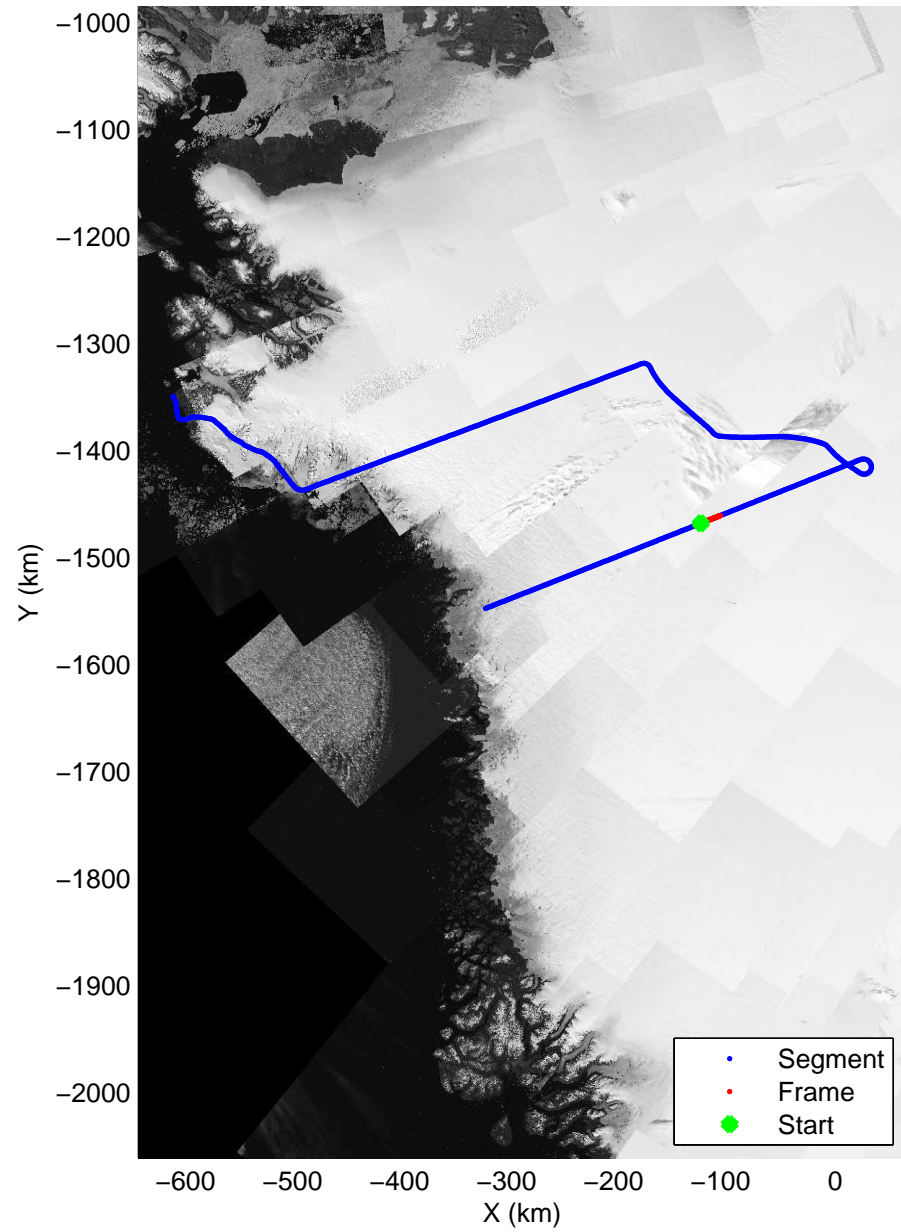


accum 2011_Greenland_P3: "Cryosat Land" 20110329_05_011: 16:34:07.3 to 16:36:30.3 GPS





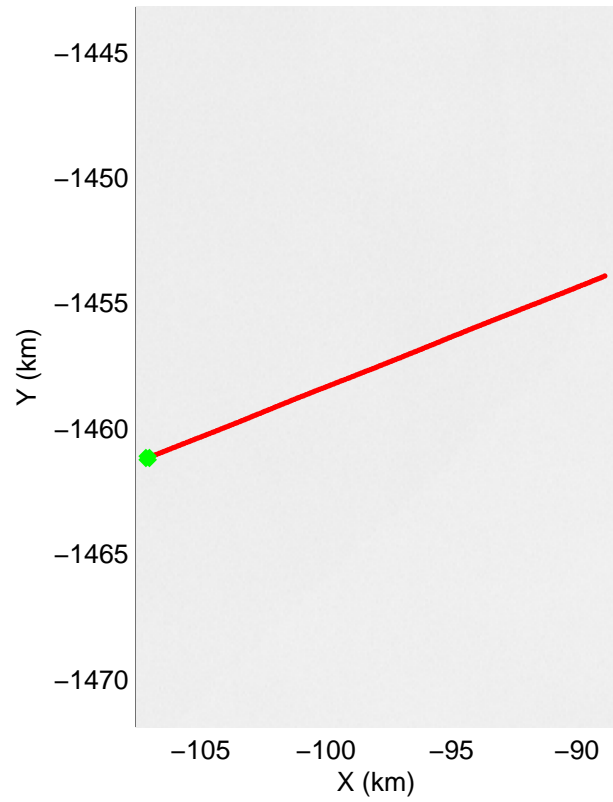
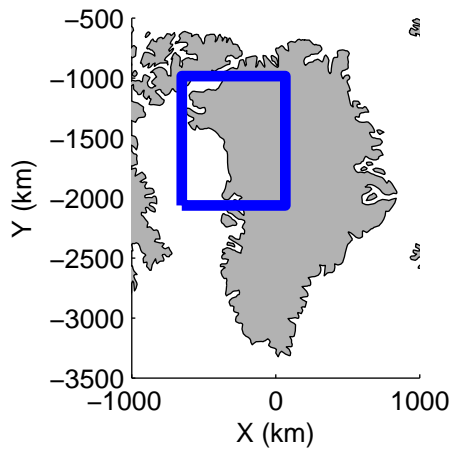


Polar Stereograph 70N/-45E




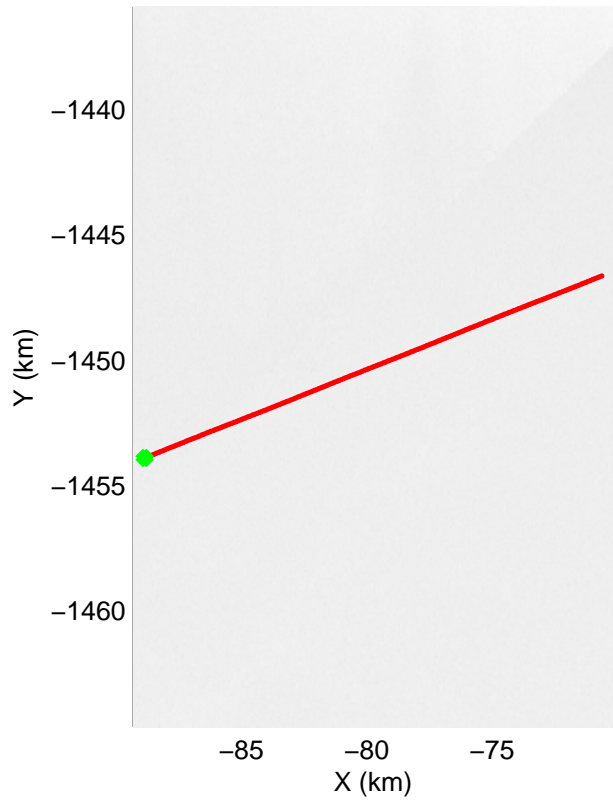
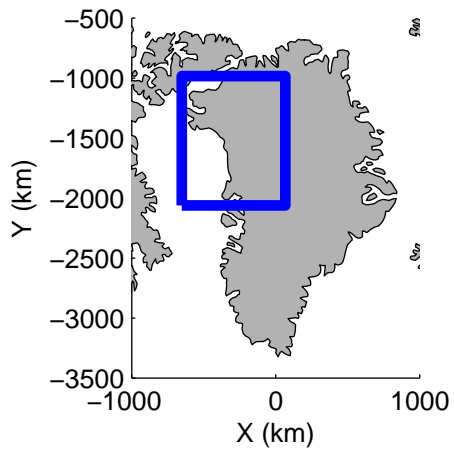
accum 2011_Greenland_P3: "Cryosat Land" 20110329_05_012: 16:36:30.5 to 16:38:53.2 GPS



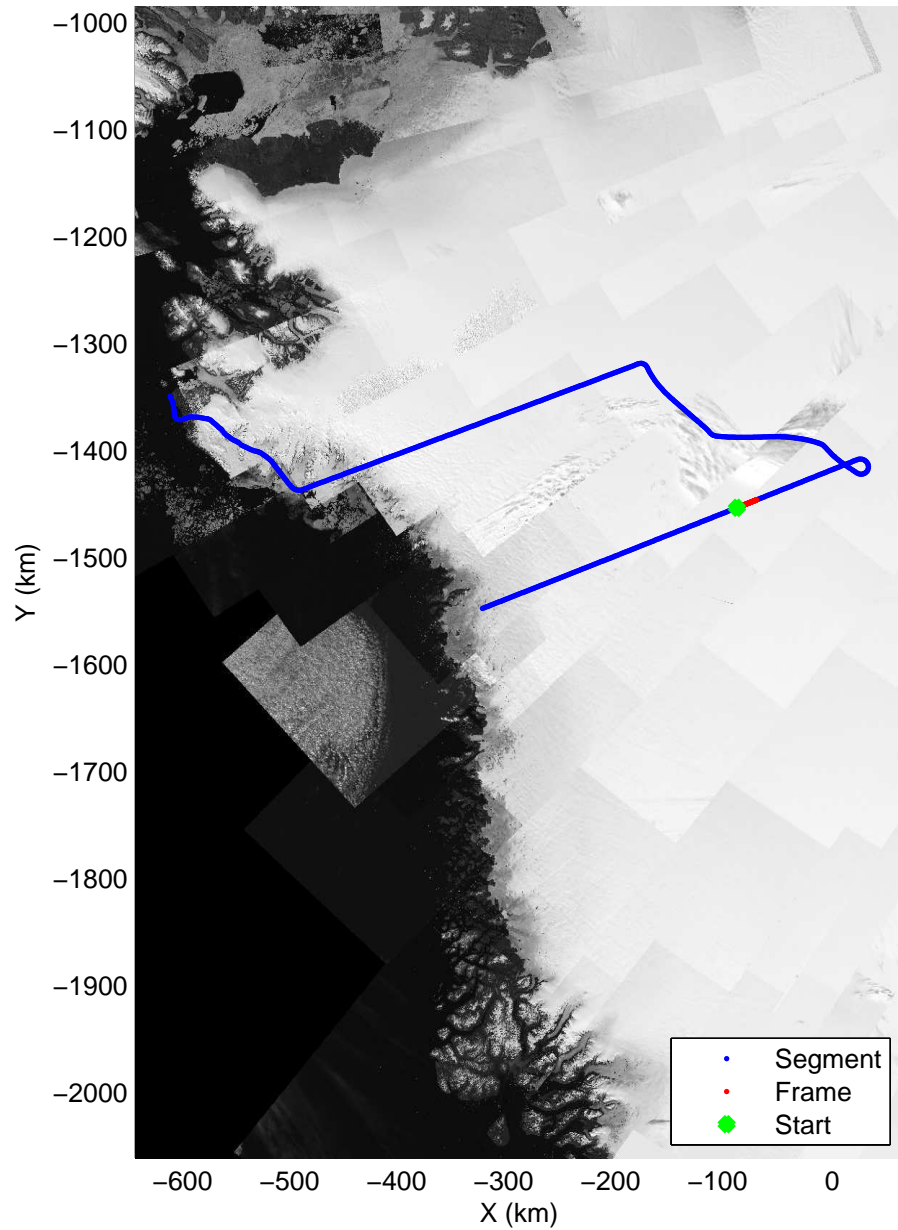


accum 2011_Greenland_P3: "Cryosat Land" 20110329_05_013: 16:38:53.3 to 16:41:15.8 GPS




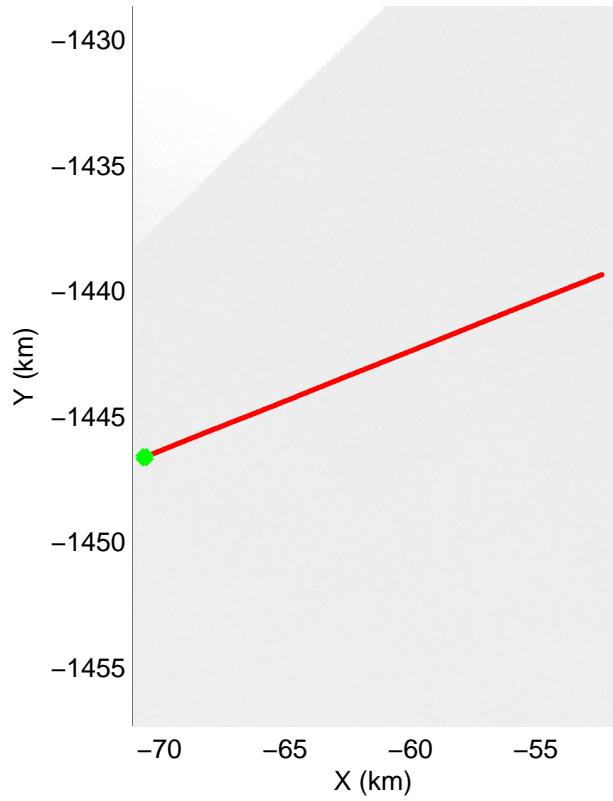
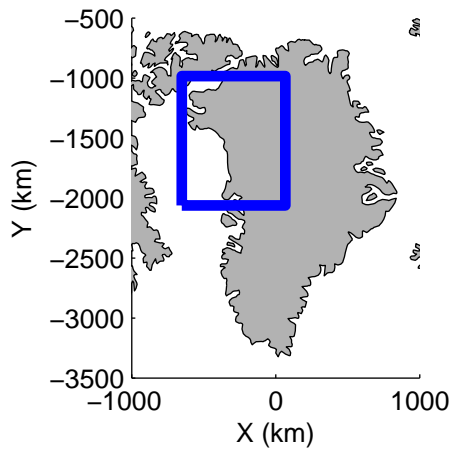


Polar Stereograph 70N/-45E

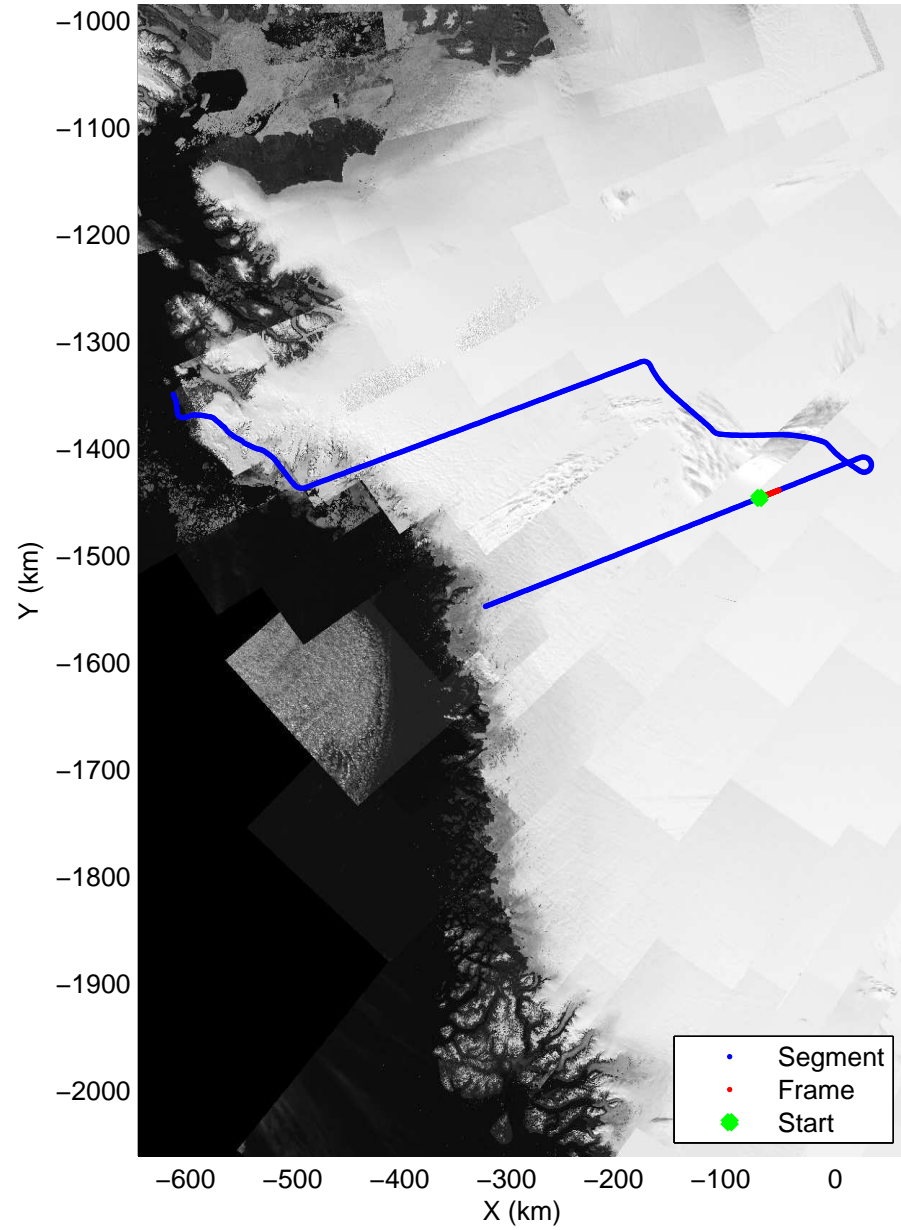


accum 2011_Greenland_P3: "Cryosat Land" 20110329_05_014: 16:41:16.1 to 16:43:38.5 GPS





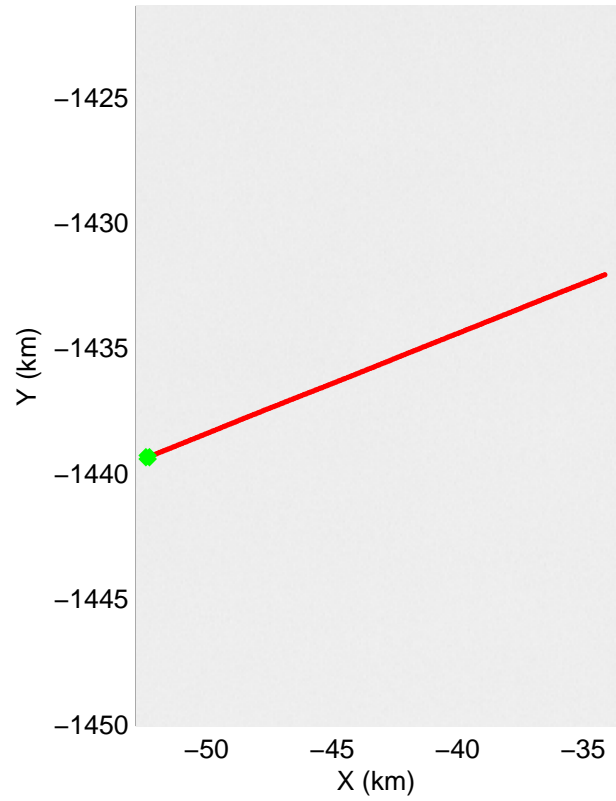
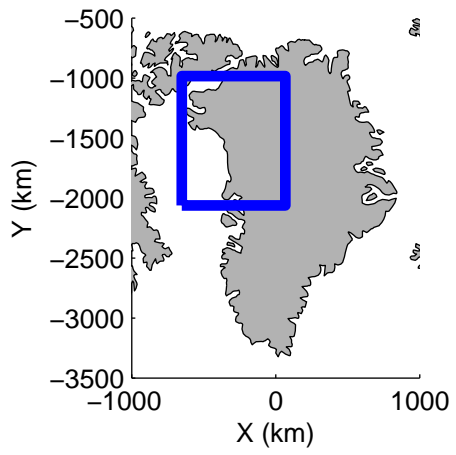


Polar Stereograph 70N/-45E





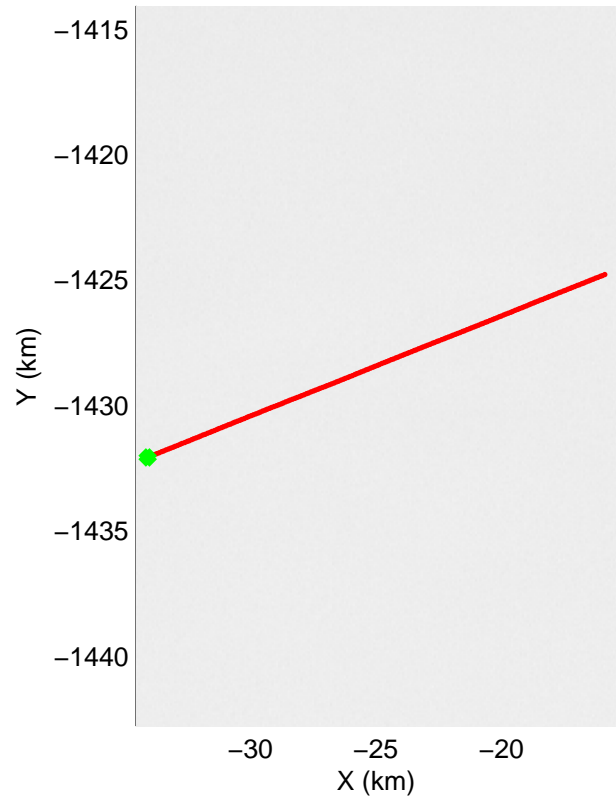
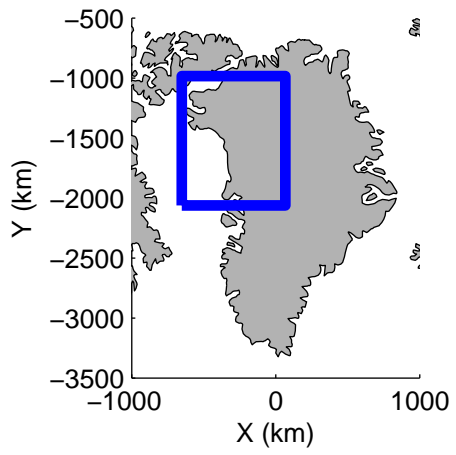
accum 2011_Greenland_P3: "Cryosat Land" 20110329_05_015: 16:43:38.8 to 16:46:01.0 GPS







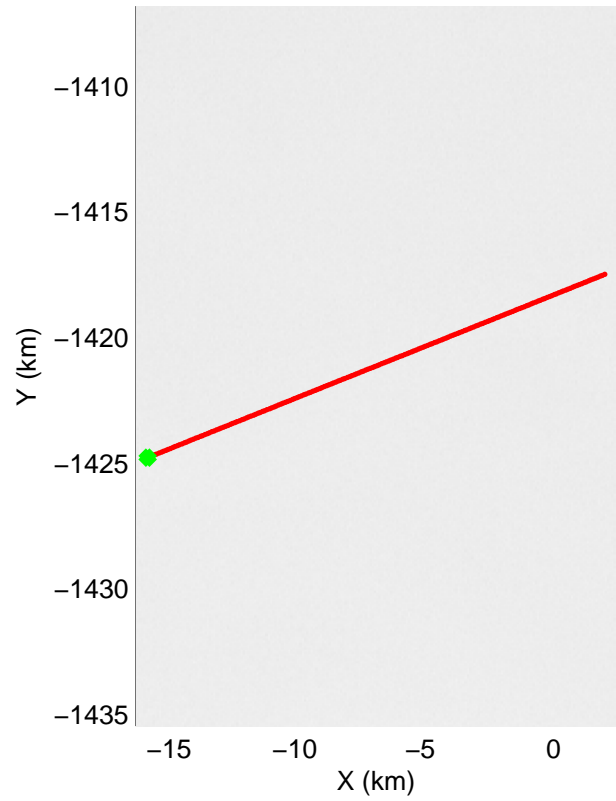
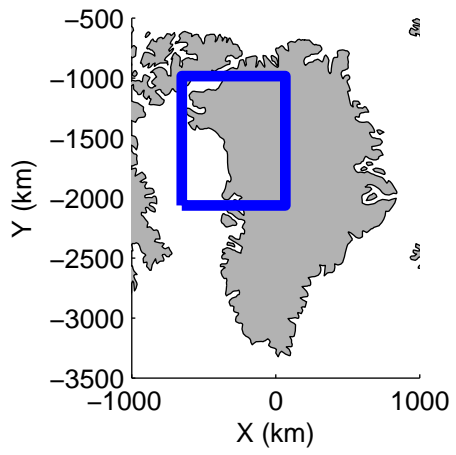
accum 2011_Greenland_P3: "Cryosat Land" 20110329_05_016: 16:46:01.2 to 16:48:23.8 GPS







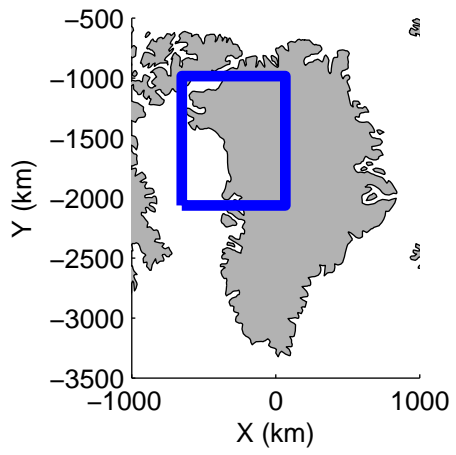
accum 2011_Greenland_P3: "Cryosat Land" 20110329_05_017: 16:48:24.0 to 16:50:47.1 GPS







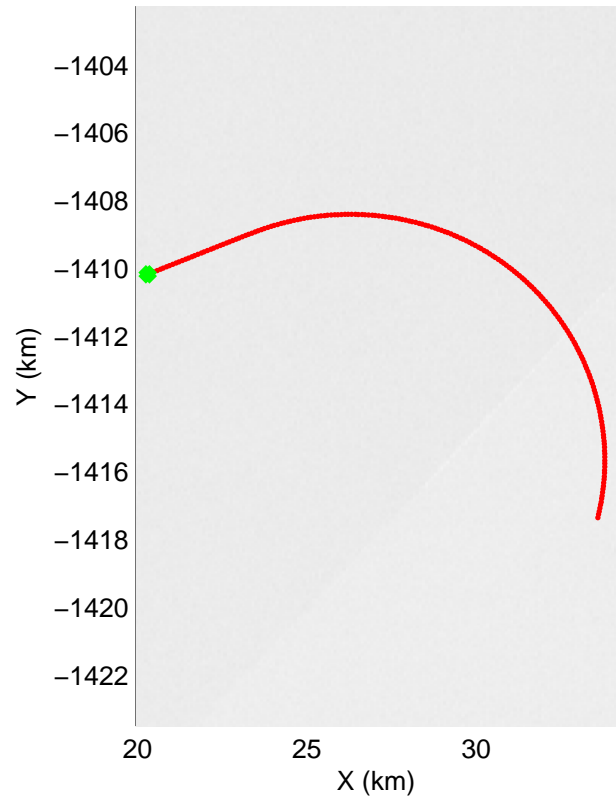
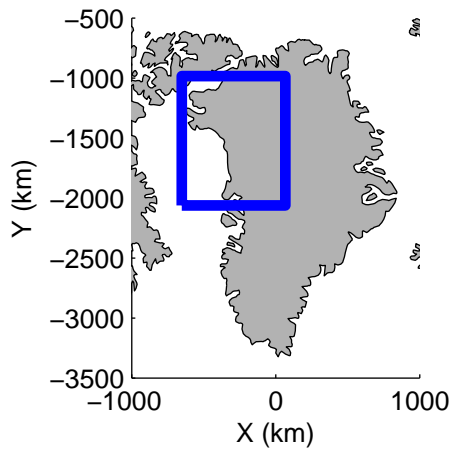
accum 2011_Greenland_P3: "Cryosat Land" 20110329_05_018: 16:50:47.3 to 16:53:09.9 GPS







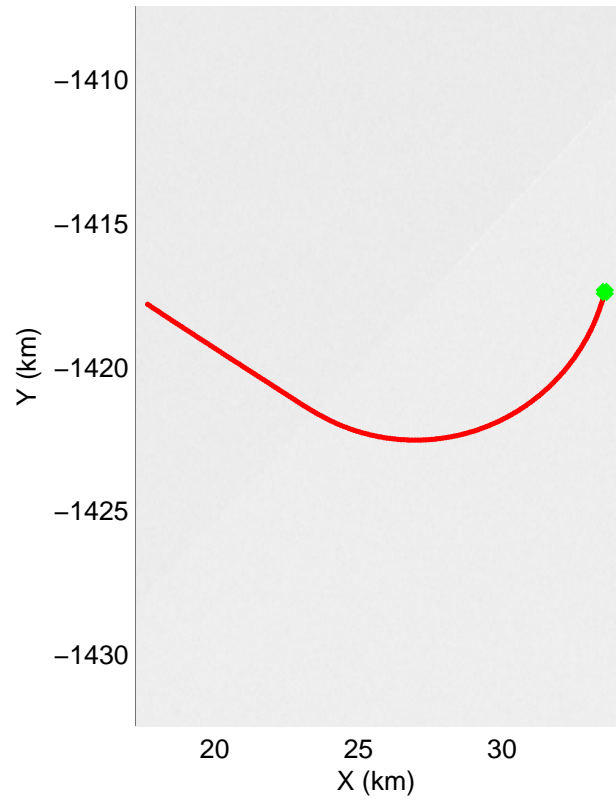
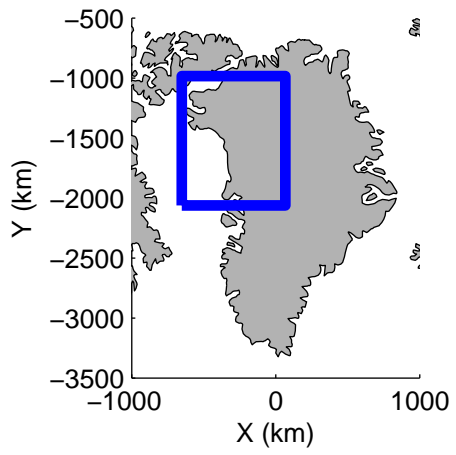
accum 2011_Greenland_P3: "Cryosat Land" 20110329_05_019: 16:53:10.1 to 16:55:32.0 GPS







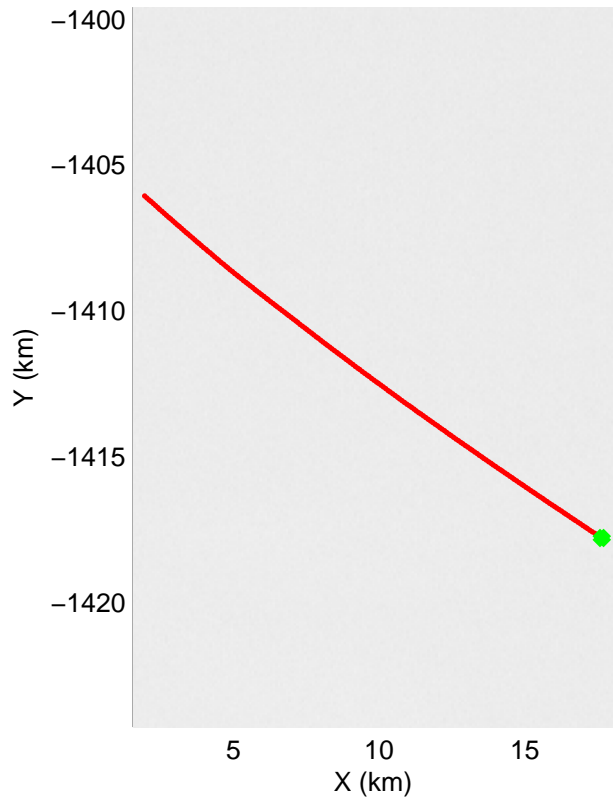
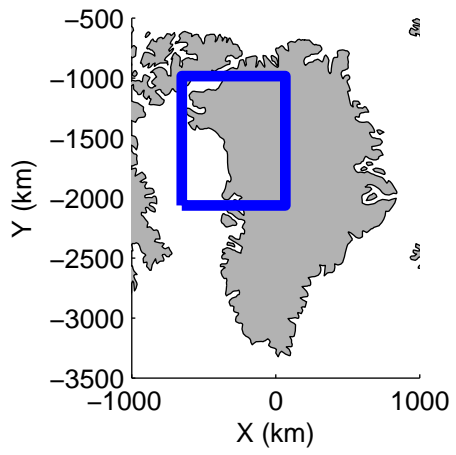
accum 2011_Greenland_P3: "Cryosat Land" 20110329_05_020: 16:55:32.1 to 16:57:55.6 GPS







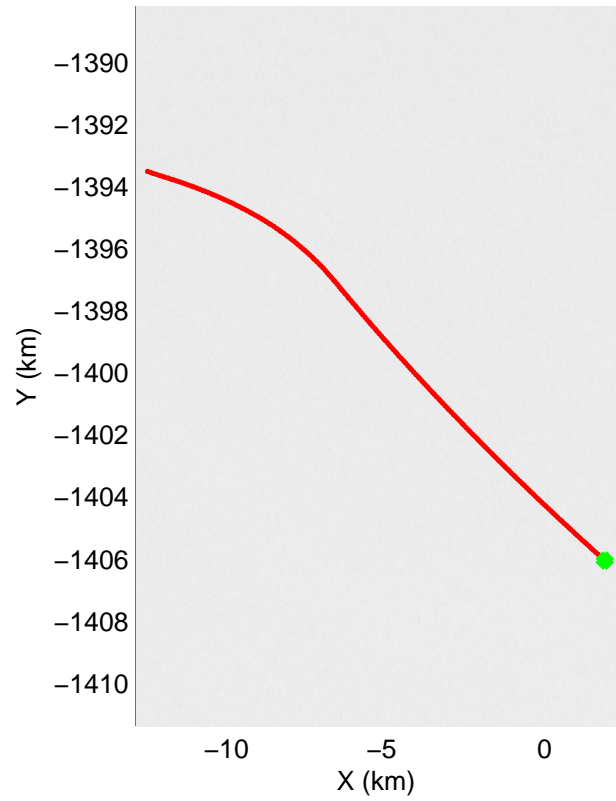
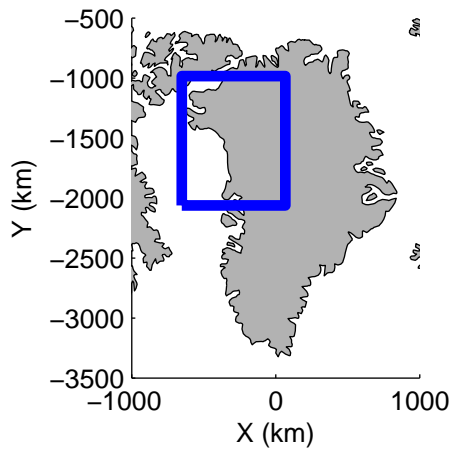
accum 2011_Greenland_P3: "Cryosat Land" 20110329_05_021: 16:57:55.9 to 17:00:26.1 GPS







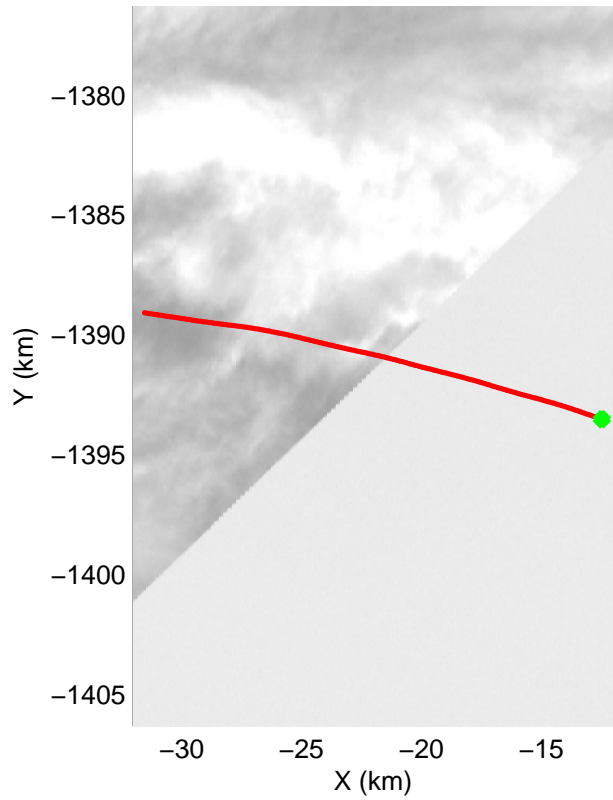
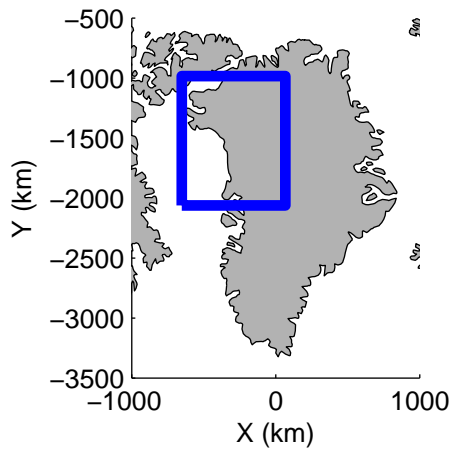
accum 2011_Greenland_P3: "Cryosat Land" 20110329_05_022: 17:00:26.3 to 17:02:53.4 GPS







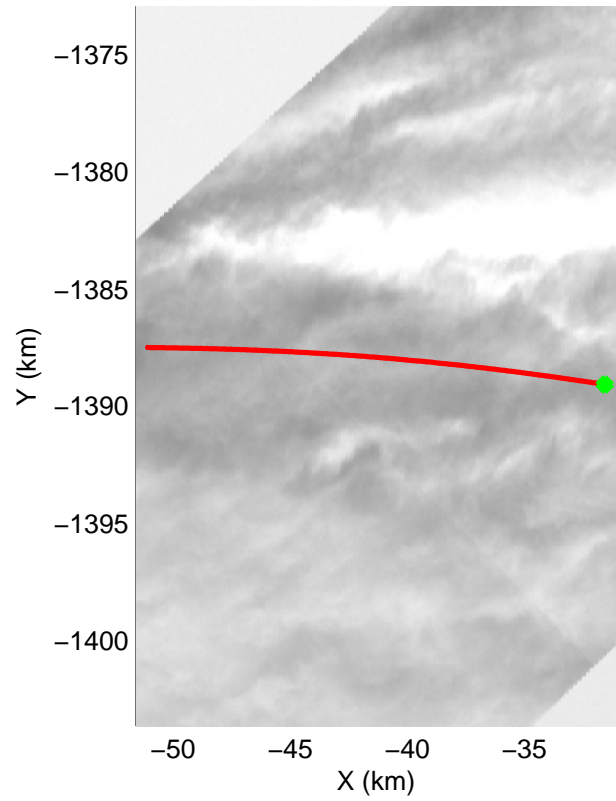
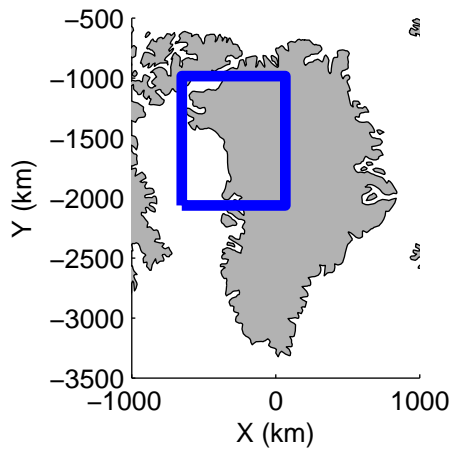
accum 2011_Greenland_P3: "Cryosat Land" 20110329_05_023: 17:02:53.6 to 17:05:19.2 GPS






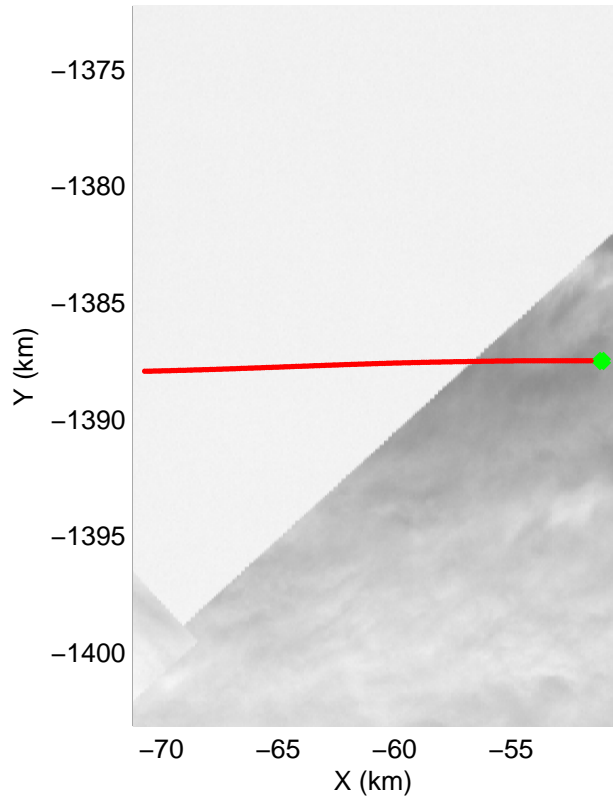
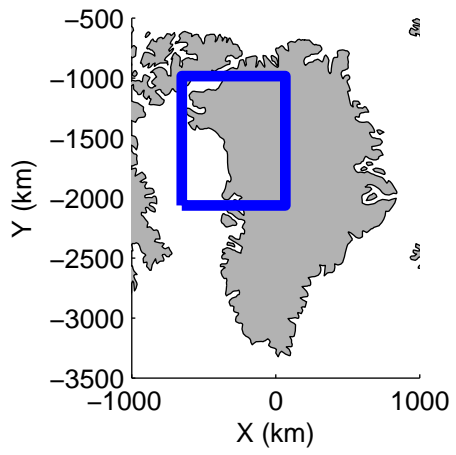
accum 2011_Greenland_P3: "Cryosat Land" 20110329_05_024: 17:05:19.3 to 17:07:45.8 GPS



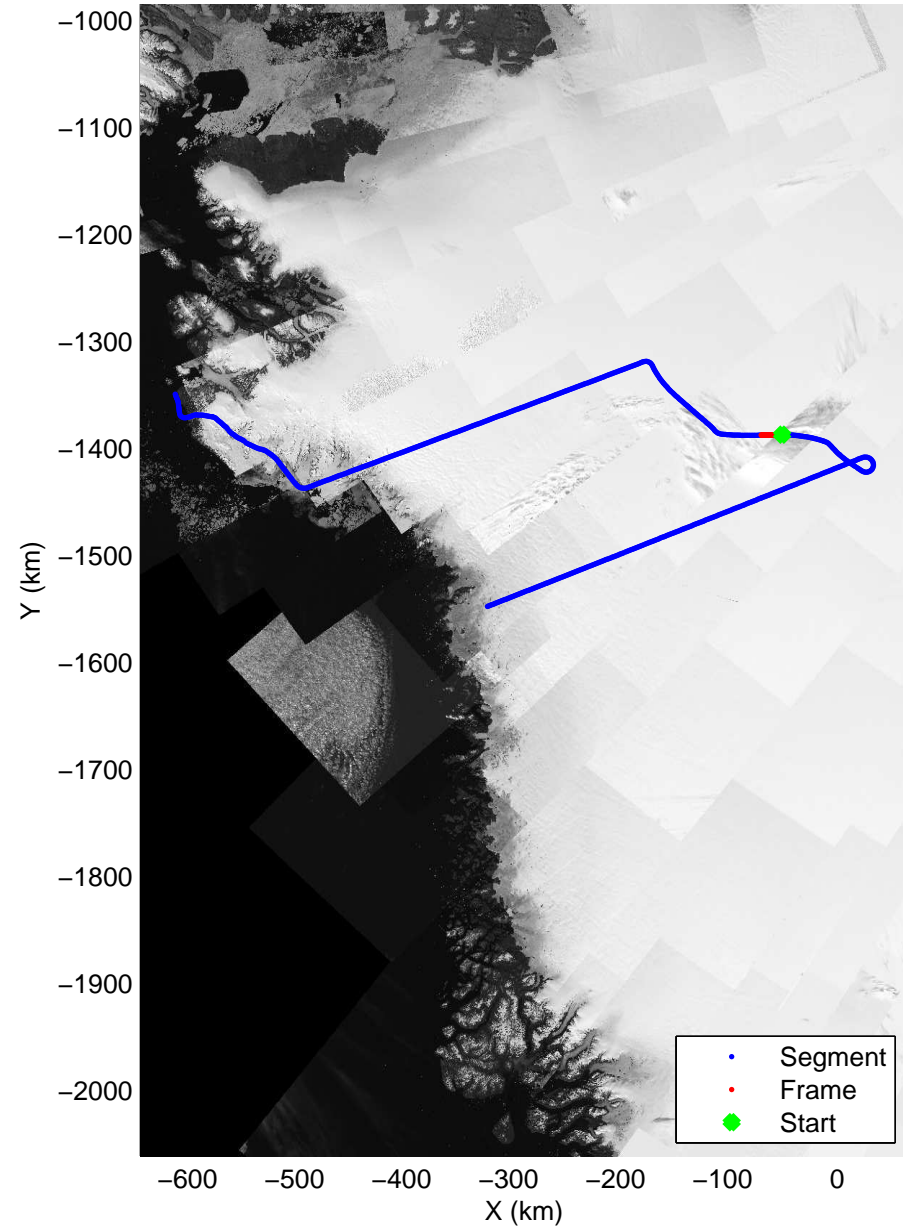


accum 2011_Greenland_P3: "Cryosat Land" 20110329_05_025: 17:07:46.0 to 17:10:13.1 GPS





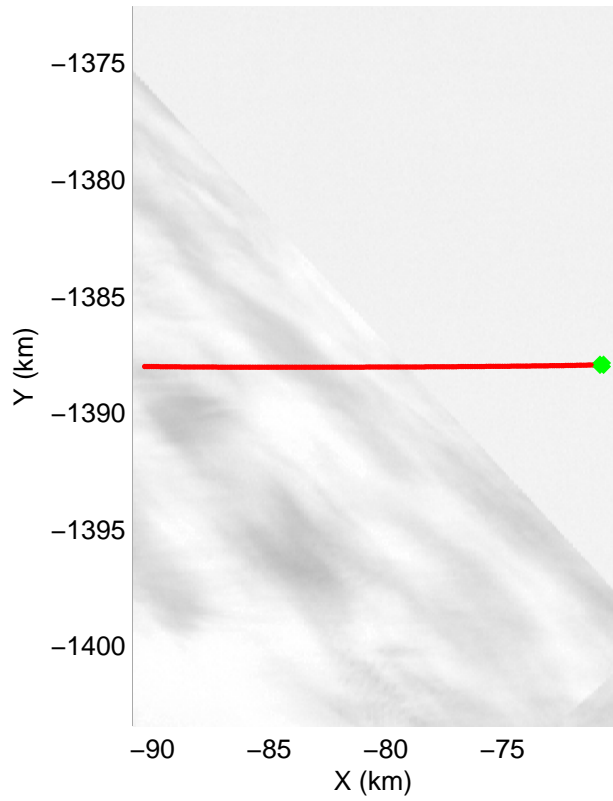
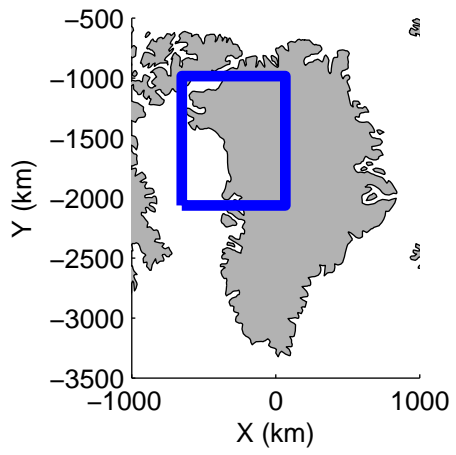


Polar Stereograph 70N/-45E




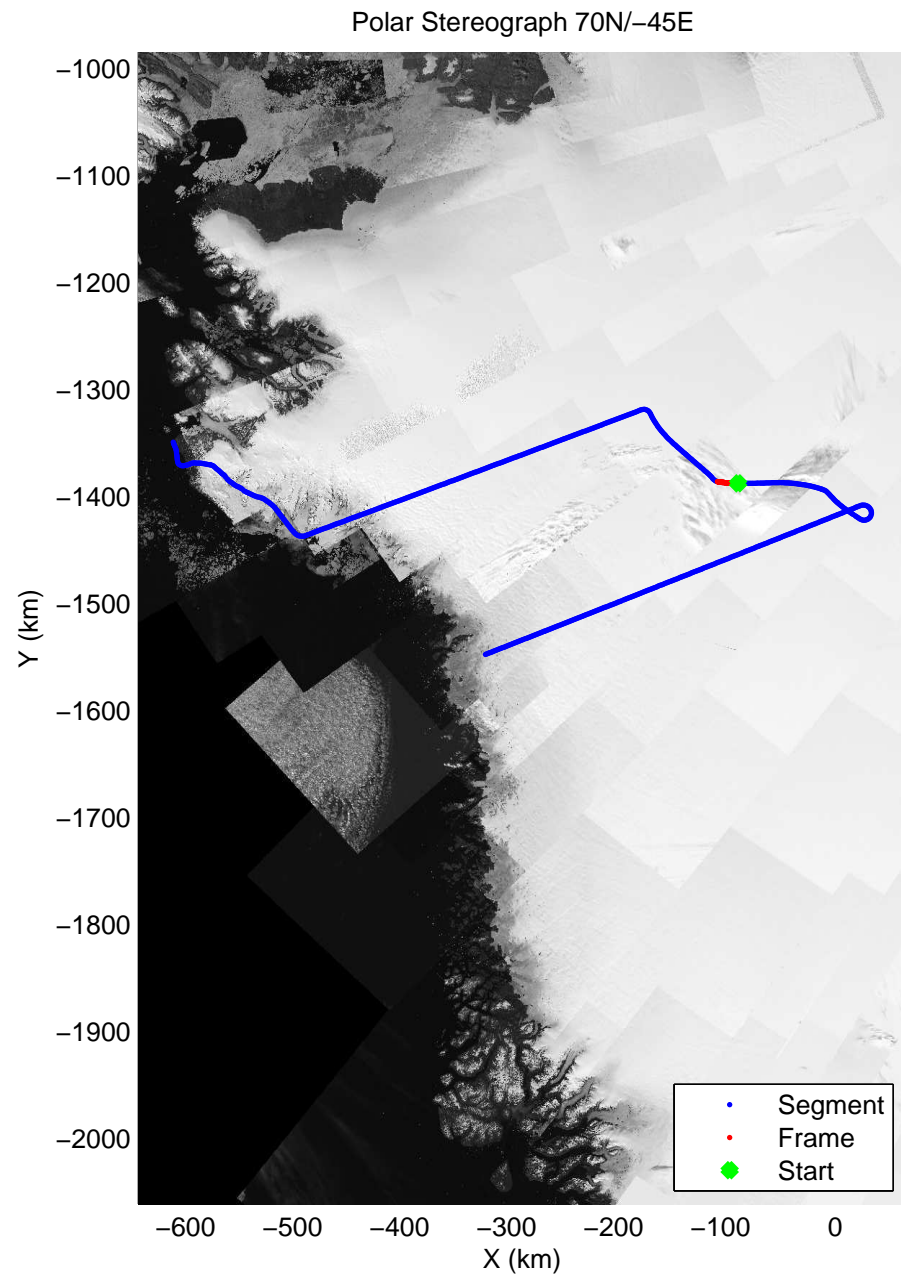
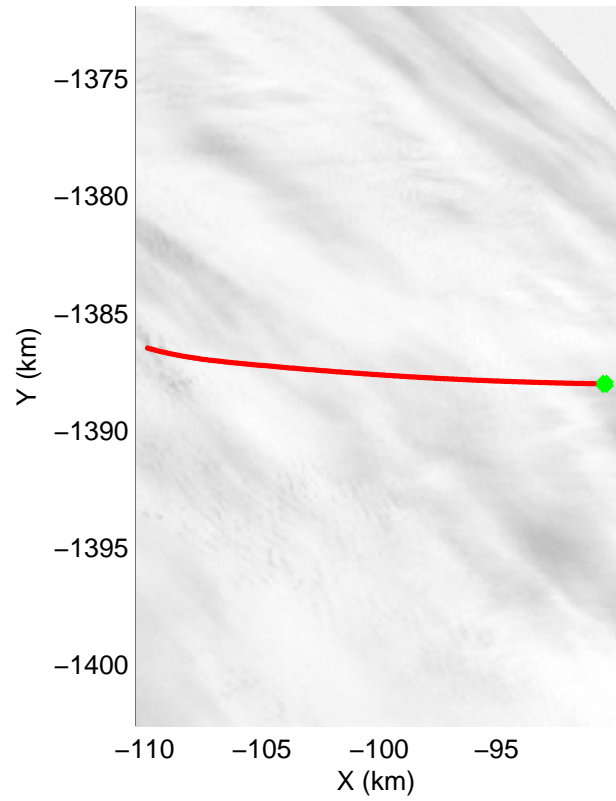
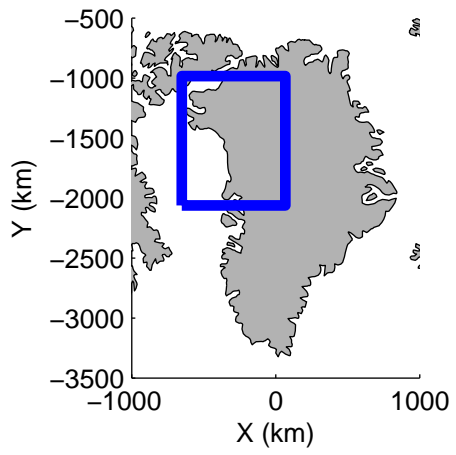
accum 2011_Greenland_P3: "Cryosat Land" 20110329_05_026: 17:10:13.2 to 17:12:40.4 GPS







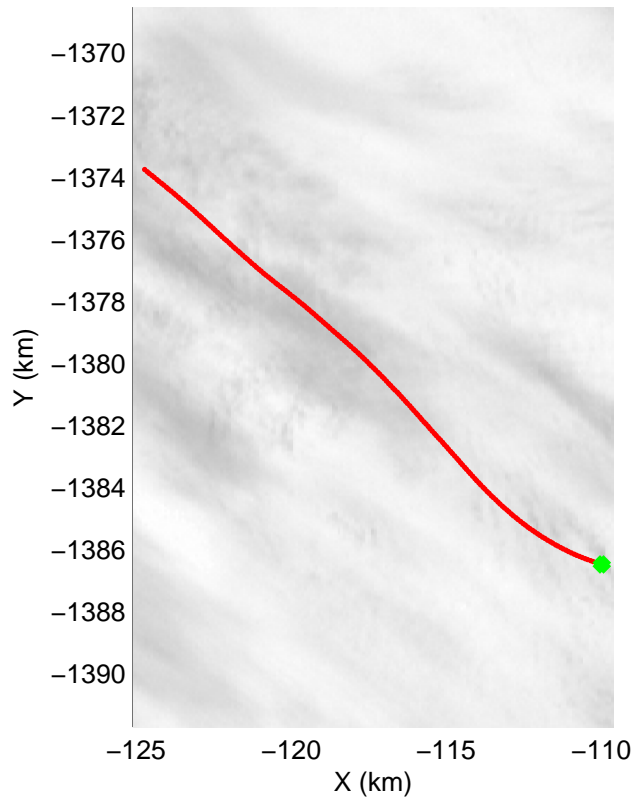
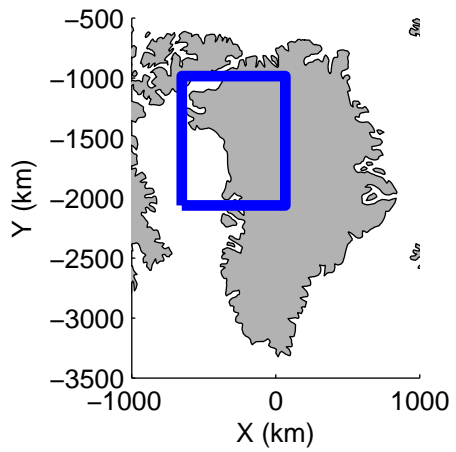
accum 2011_Greenland_P3: "Cryosat Land" 20110329_05_027: 17:12:40.6 to 17:15:07.0 GPS







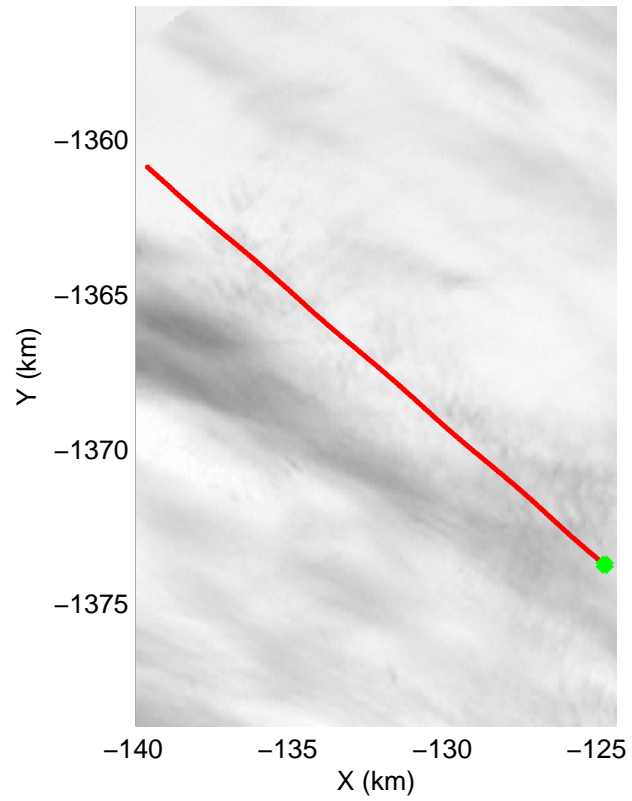
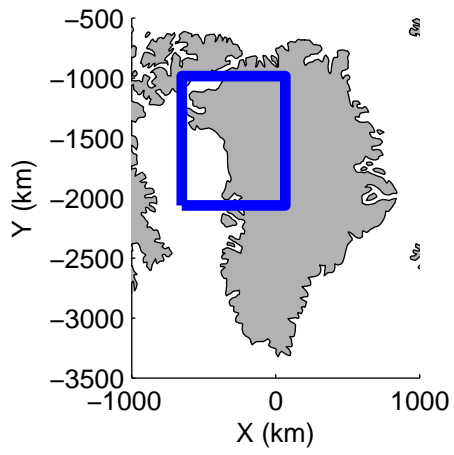
accum 2011_Greenland_P3: "Cryosat Land" 20110329_05_028: 17:15:07.2 to 17:17:33.3 GPS






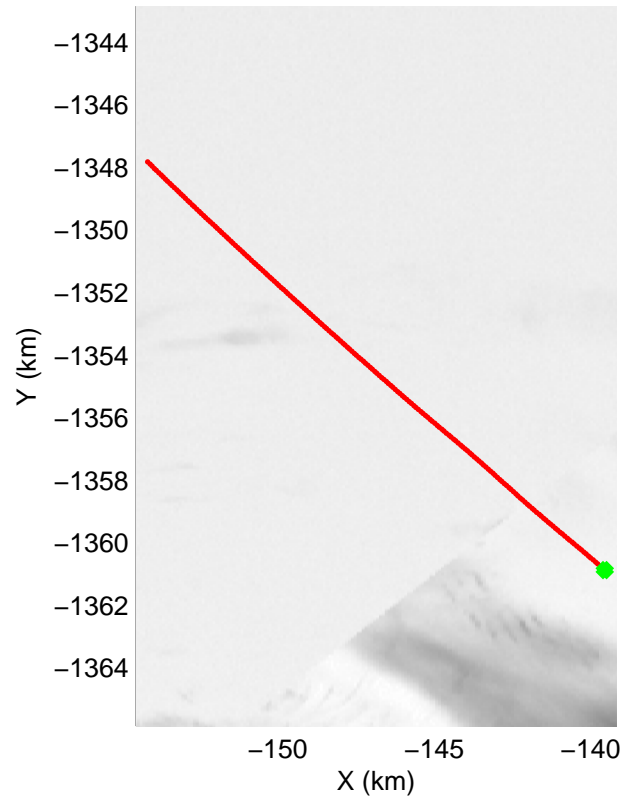
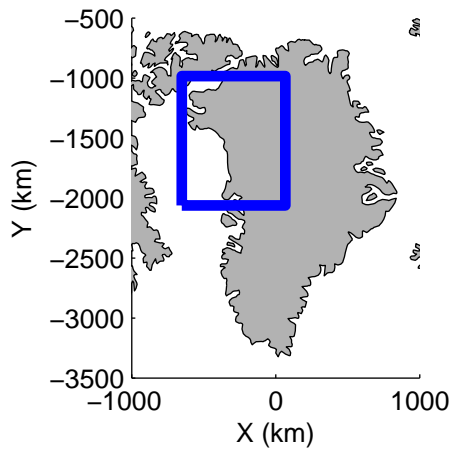
accum 2011_Greenland_P3: "Cryosat Land" 20110329_05_029: 17:17:33.5 to 17:19:54.8 GPS



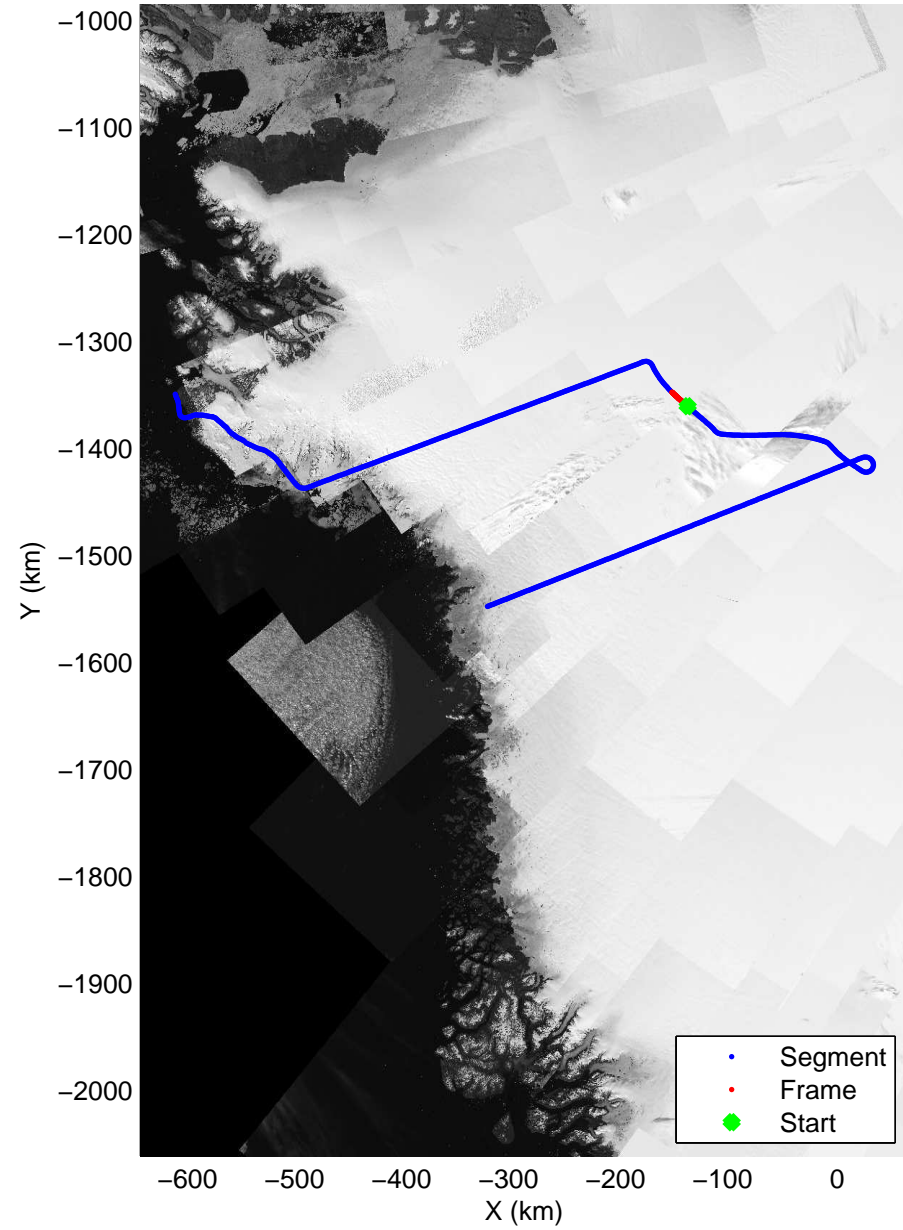


accum 2011_Greenland_P3: "Cryosat Land" 20110329_05_030: 17:19:55.0 to 17:22:18.6 GPS





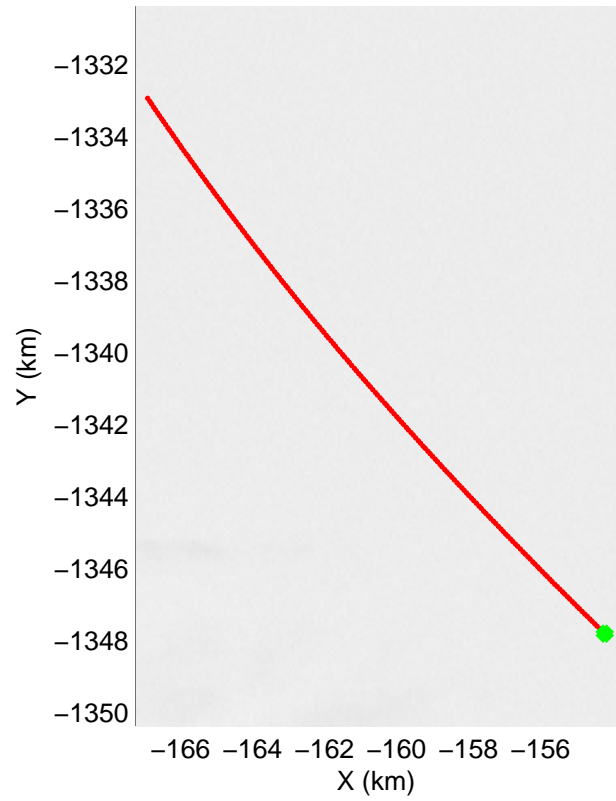
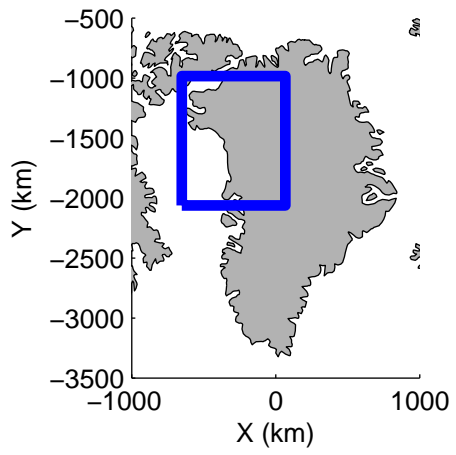


Polar Stereograph 70N/-45E





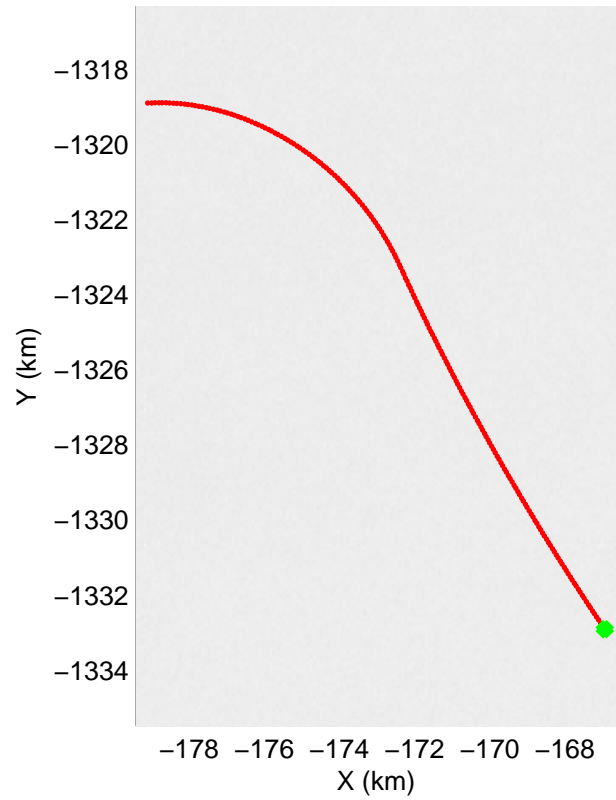
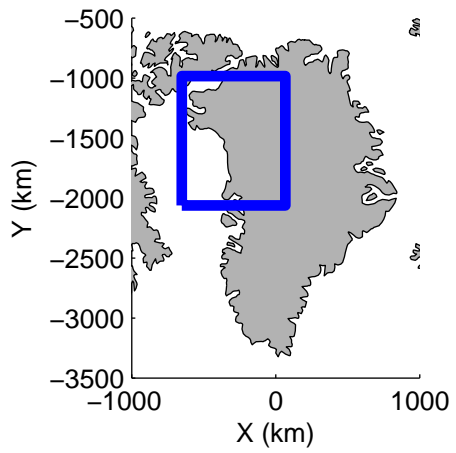
accum 2011_Greenland_P3: "Cryosat Land" 20110329_05_031: 17:22:18.8 to 17:24:41.1 GPS







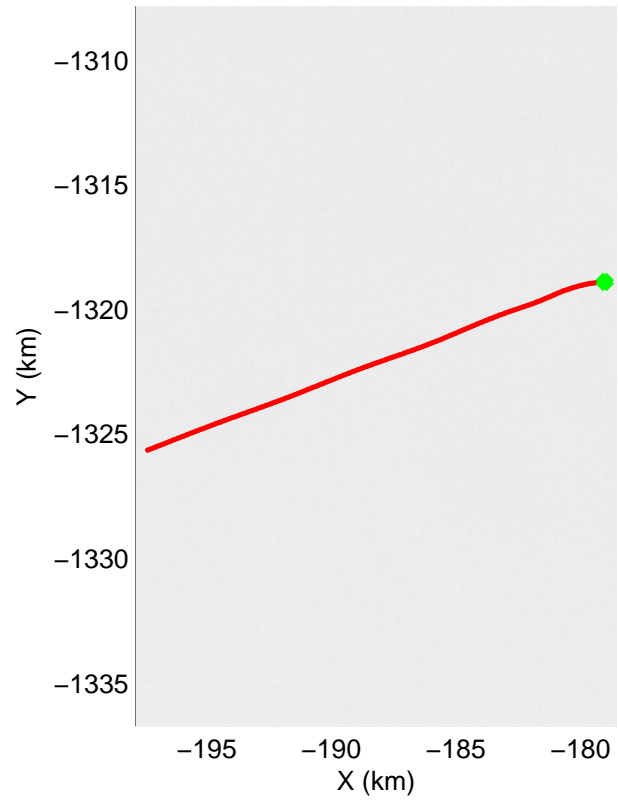
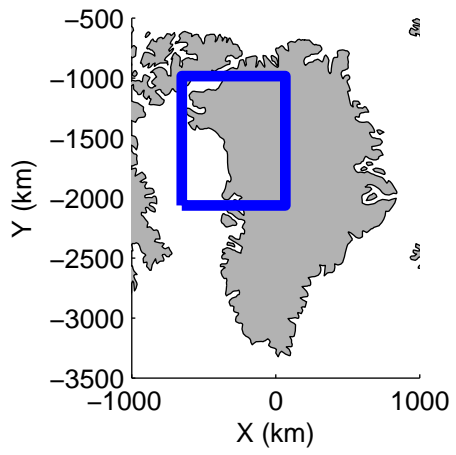
accum 2011_Greenland_P3: "Cryosat Land" 20110329_05_032: 17:24:41.3 to 17:27:02.9 GPS







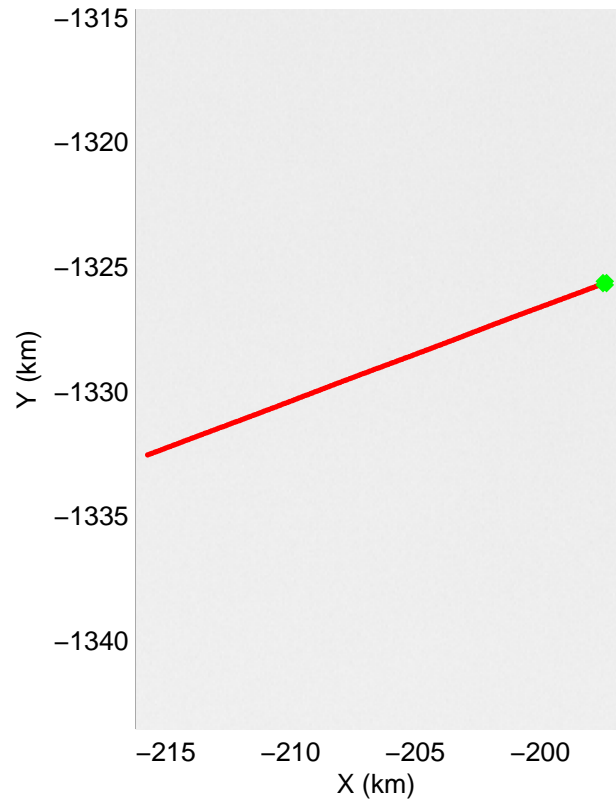
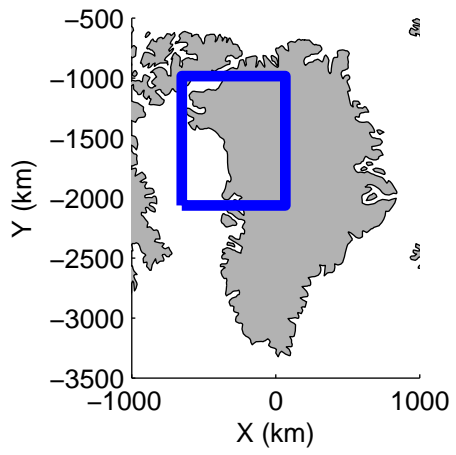
accum 2011_Greenland_P3: "Cryosat Land" 20110329_05_033: 17:27:03.1 to 17:29:24.5 GPS







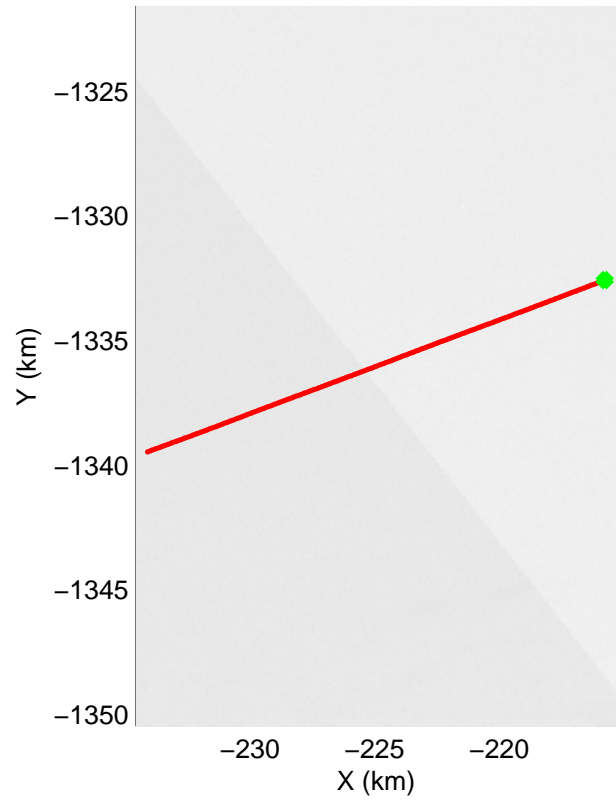
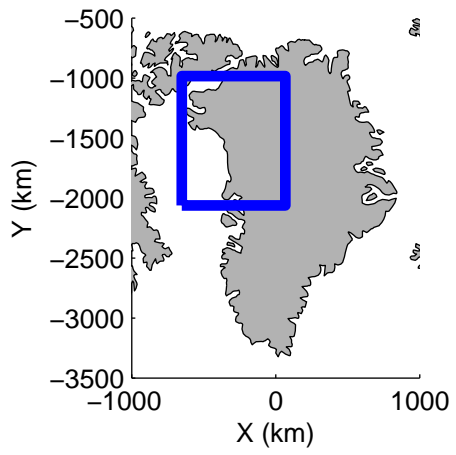
accum 2011_Greenland_P3: "Cryosat Land" 20110329_05_034: 17:29:24.7 to 17:31:44.9 GPS







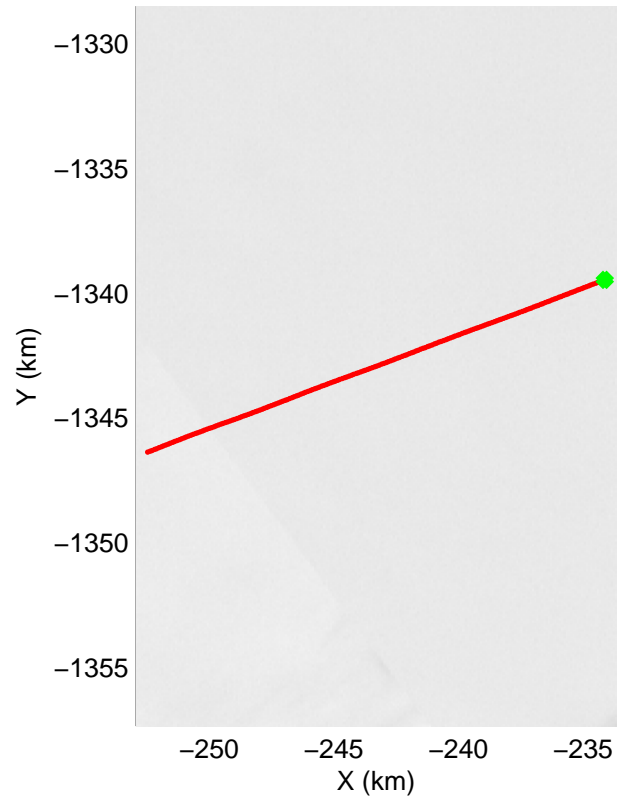
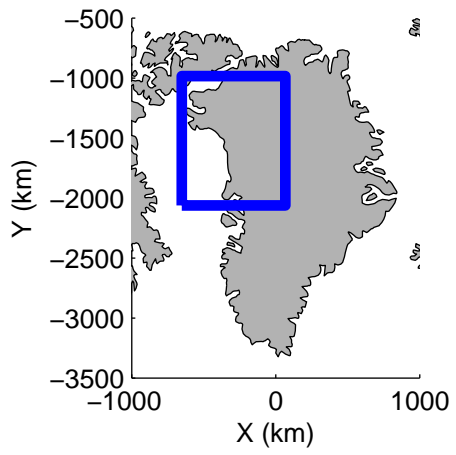
accum 2011_Greenland_P3: "Cryosat Land" 20110329_05_035: 17:31:45.1 to 17:34:05.6 GPS







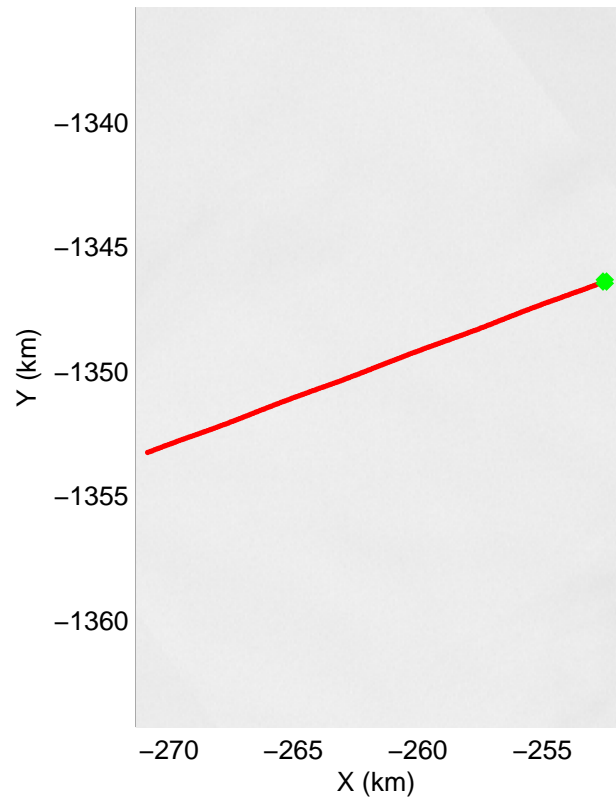
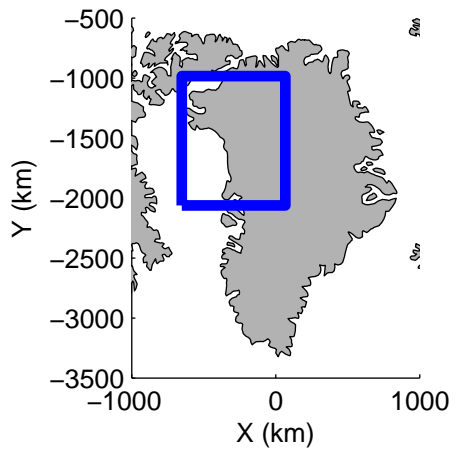
accum 2011_Greenland_P3: "Cryosat Land" 20110329_05_036: 17:34:05.9 to 17:36:27.3 GPS







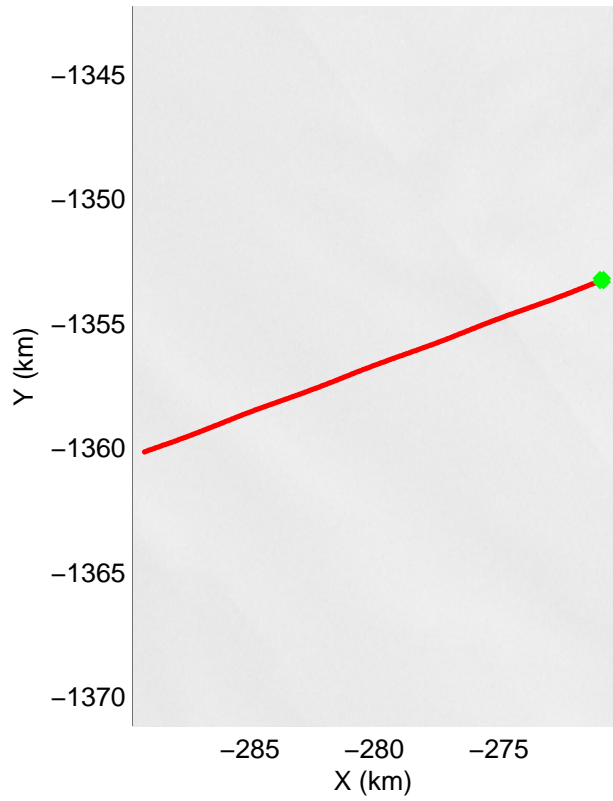
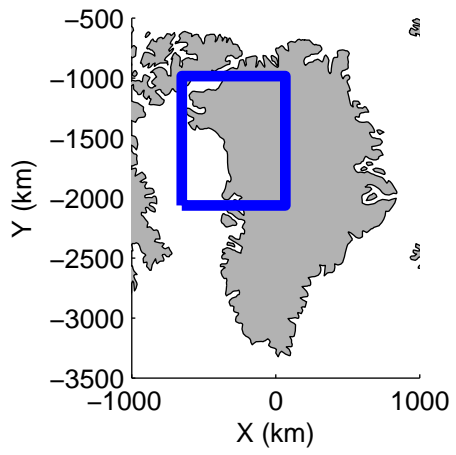
accum 2011_Greenland_P3: "Cryosat Land" 20110329_05_037: 17:36:27.5 to 17:38:50.5 GPS







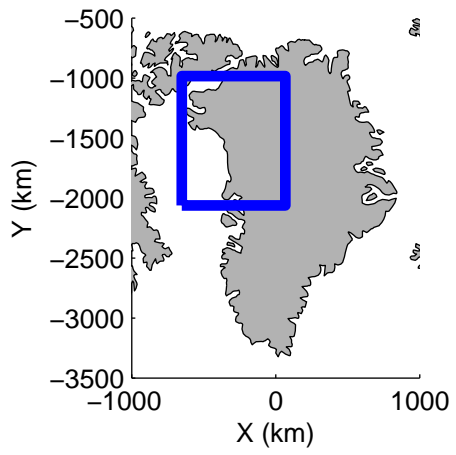
accum 2011_Greenland_P3: "Cryosat Land" 20110329_05_038: 17:38:50.7 to 17:41:14.7 GPS







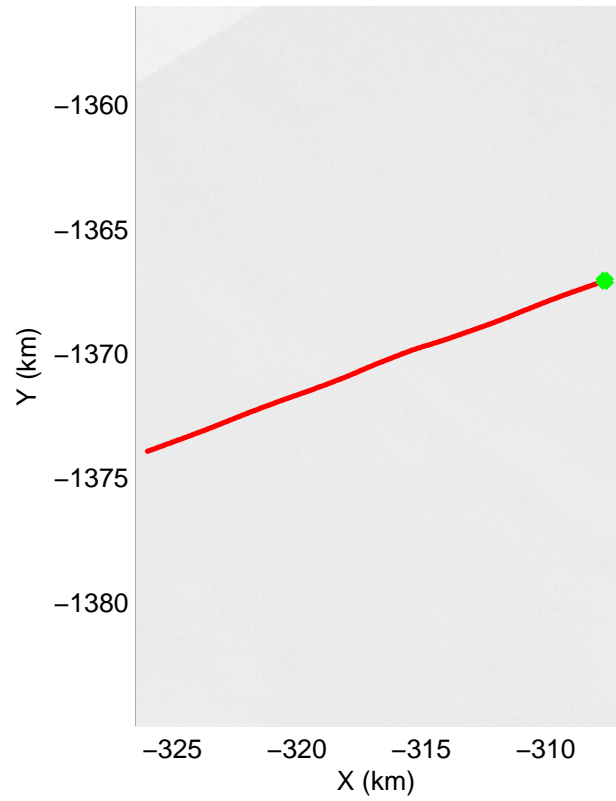
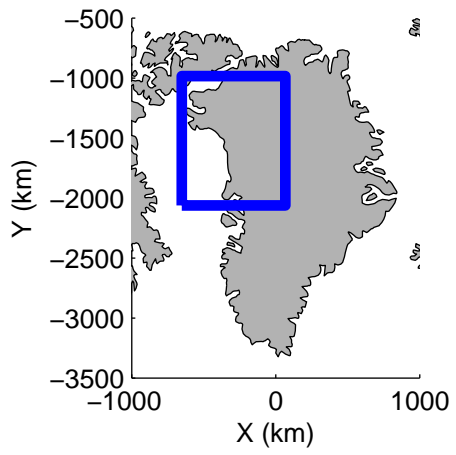
accum 2011_Greenland_P3: "Cryosat Land" 20110329_05_039: 17:41:14.9 to 17:43:39.7 GPS







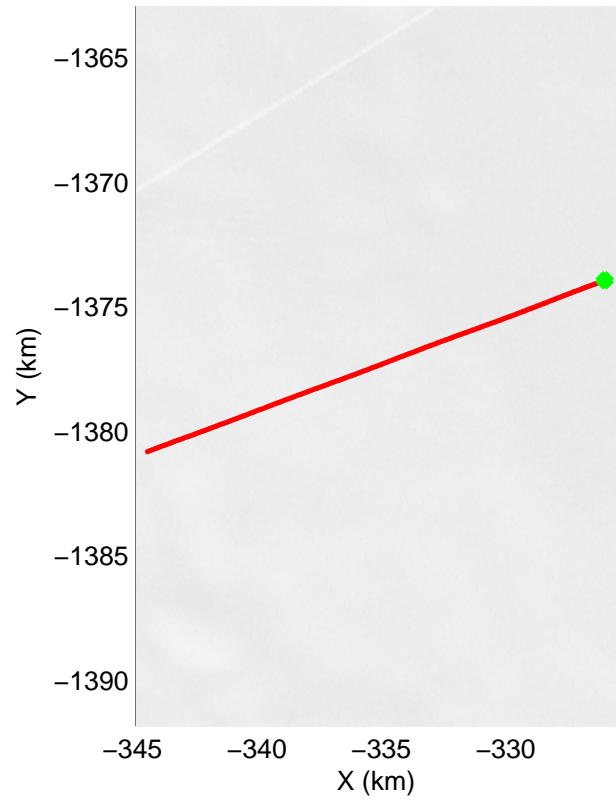
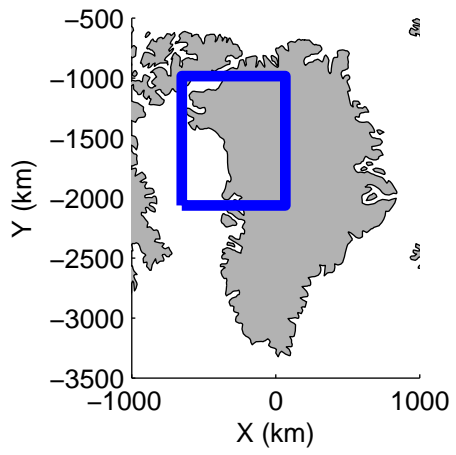
accum 2011_Greenland_P3: "Cryosat Land" 20110329_05_040: 17:43:39.9 to 17:46:04.5 GPS







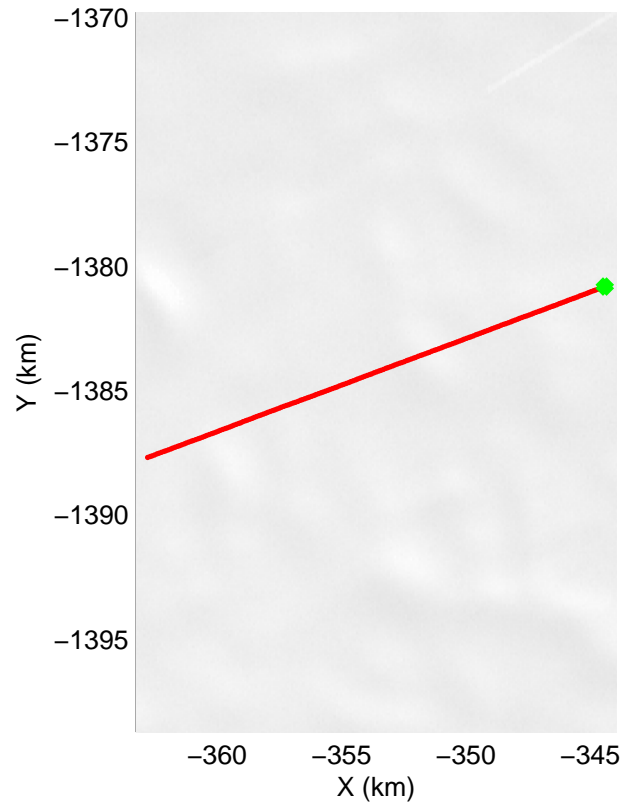
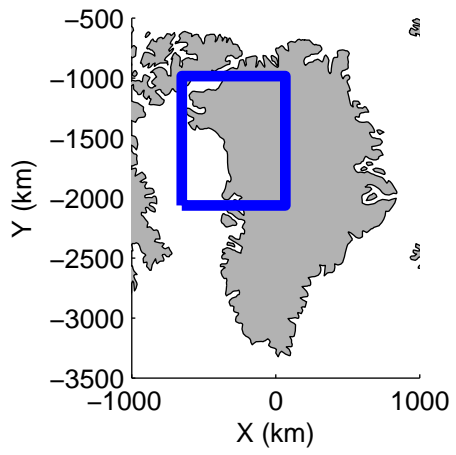
accum 2011_Greenland_P3: "Cryosat Land" 20110329_05_041: 17:46:04.7 to 17:48:29.2 GPS






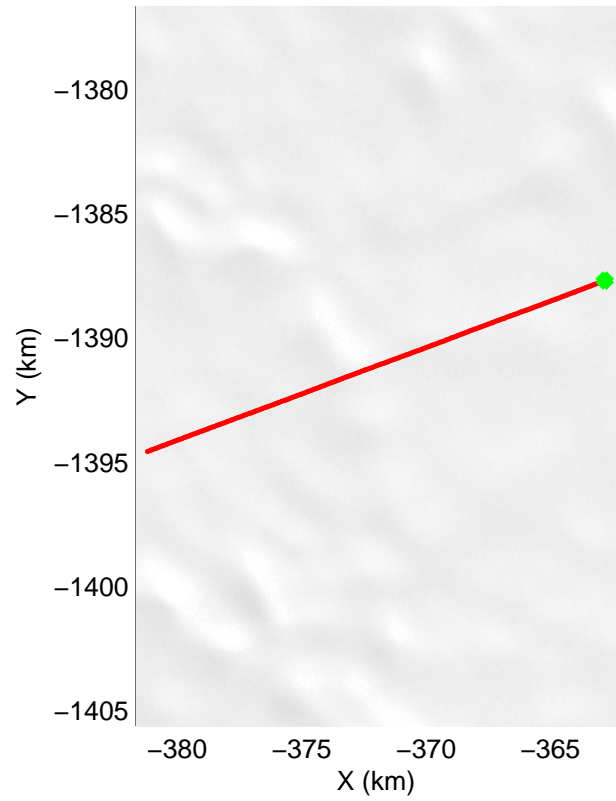
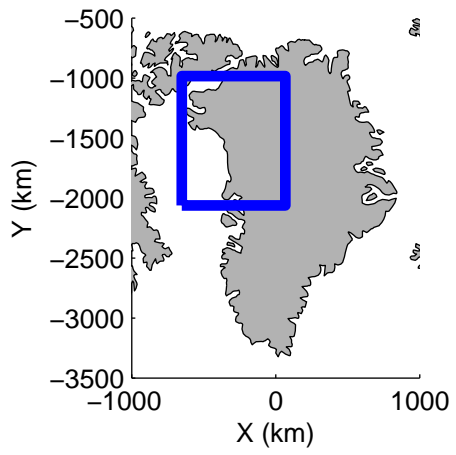
accum 2011_Greenland_P3: "Cryosat Land" 20110329_05_042: 17:48:29.4 to 17:50:54.1 GPS



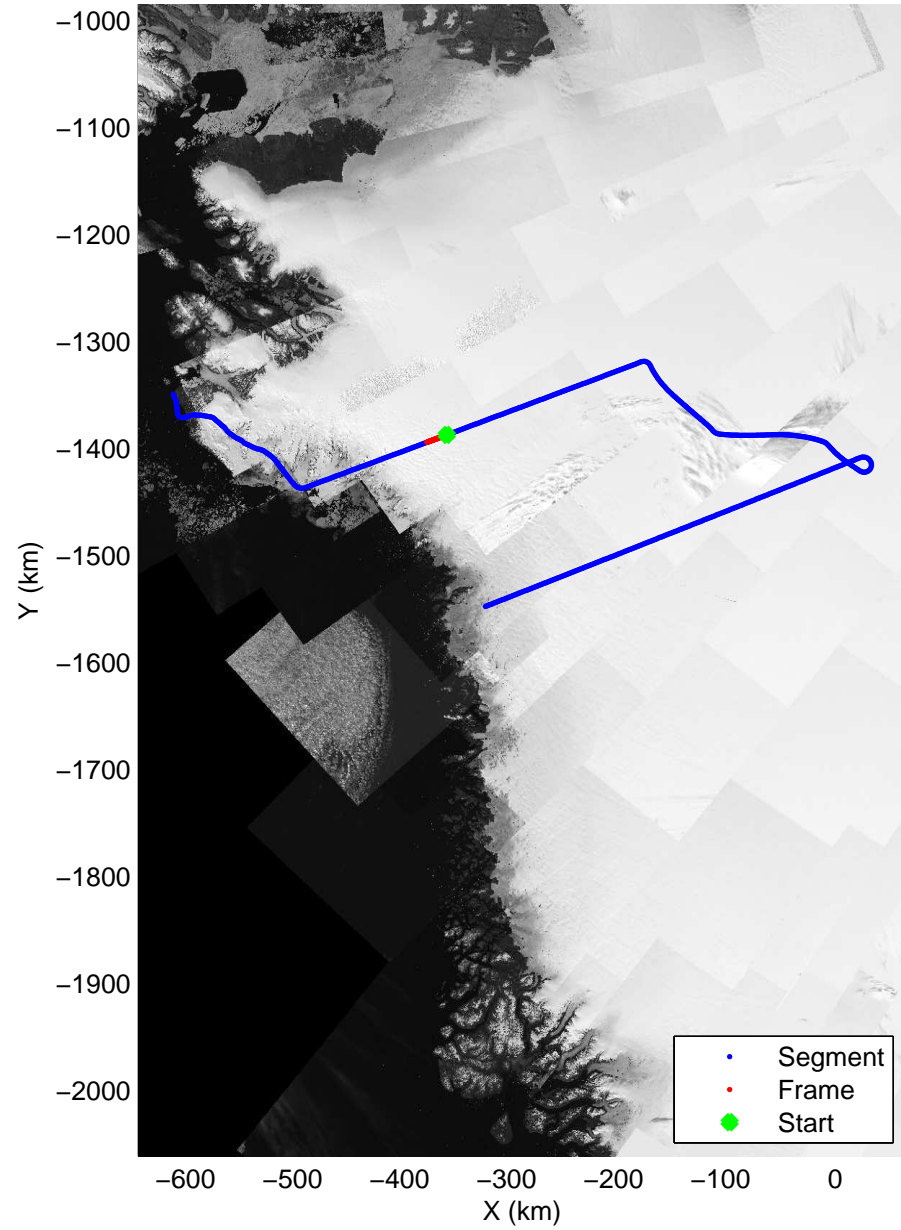


accum 2011_Greenland_P3: "Cryosat Land" 20110329_05_043: 17:50:54.3 to 17:53:18.7 GPS





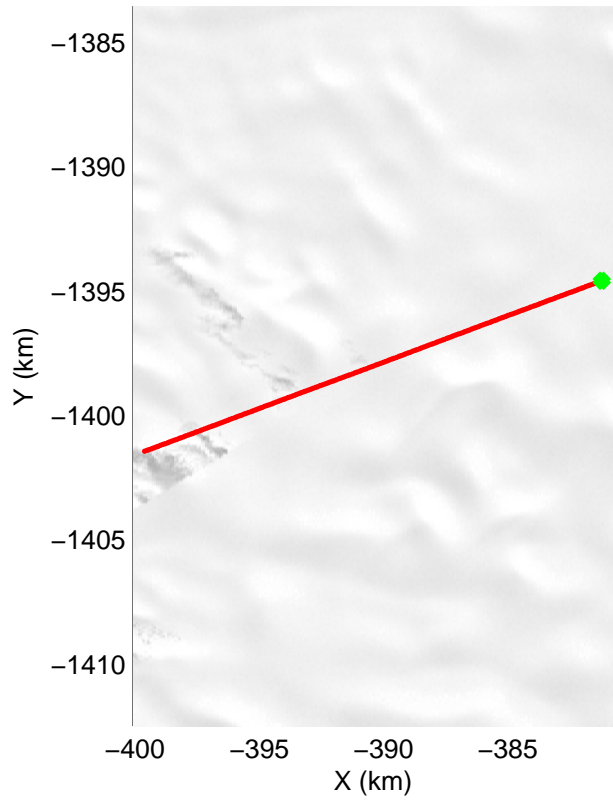
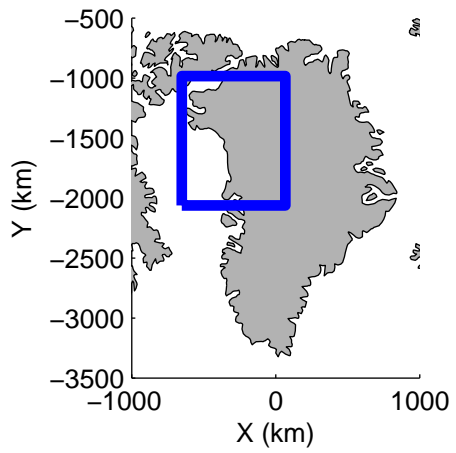


Polar Stereograph 70N/-45E





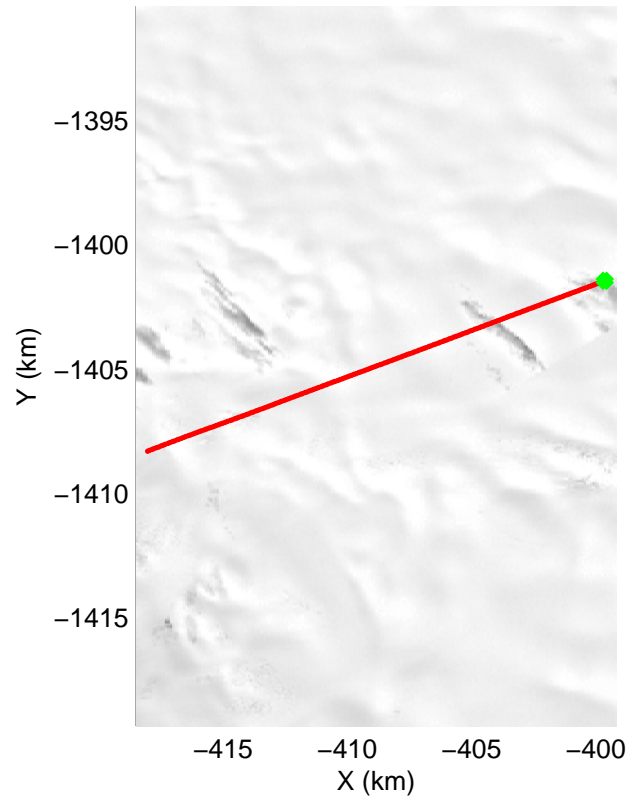
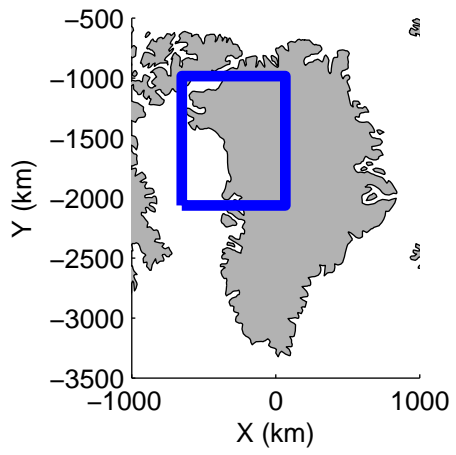
accum 2011_Greenland_P3: "Cryosat Land" 20110329_05_044: 17:53:18.8 to 17:55:41.6 GPS







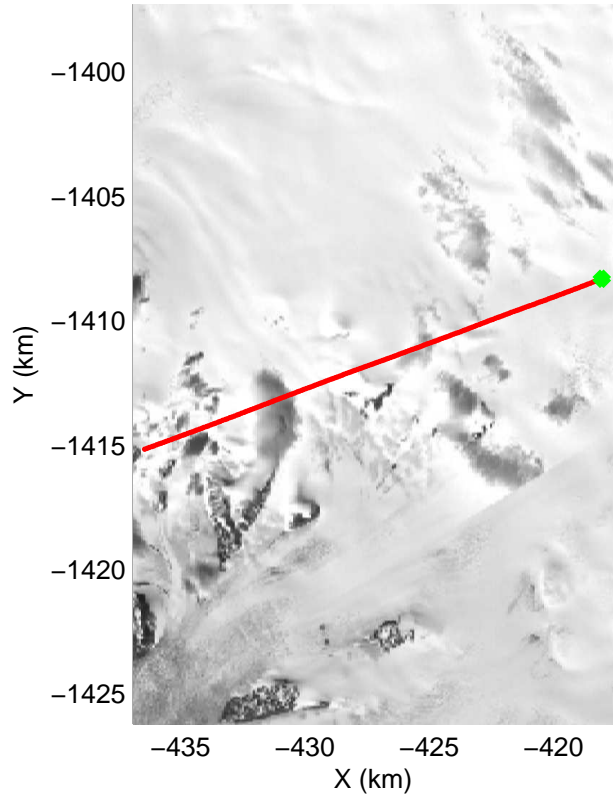
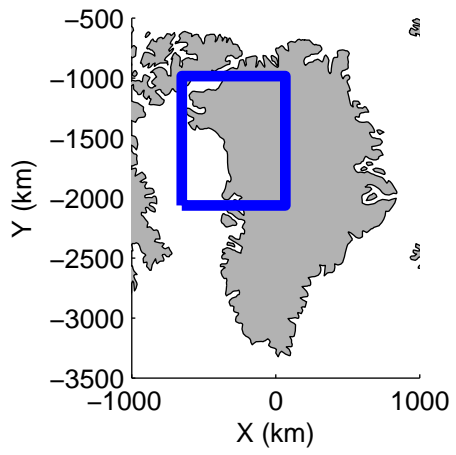
accum 2011_Greenland_P3: "Cryosat Land" 20110329_05_045: 17:55:41.8 to 17:58:03.9 GPS








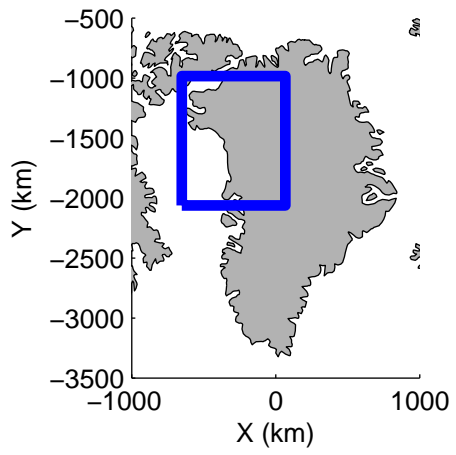
accum 2011_Greenland_P3: "Cryosat Land" 20110329_05_046: 17:58:04.1 to 18:00:22.6 GPS








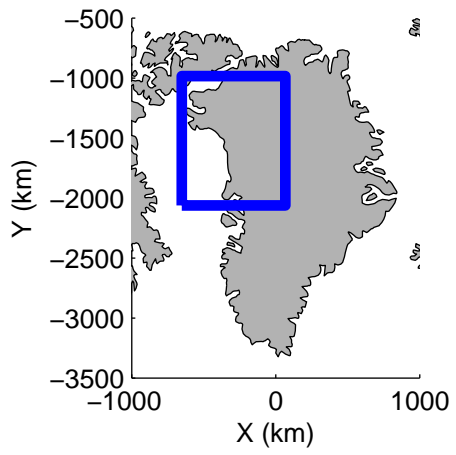
accum 2011_Greenland_P3: "Cryosat Land" 20110329_05_047: 18:00:22.8 to 18:02:45.7 GPS








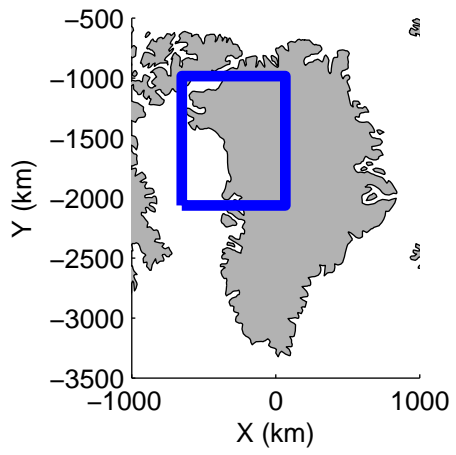
accum 2011_Greenland_P3: "Cryosat Land" 20110329_05_048: 18:02:45.9 to 18:05:04.4 GPS








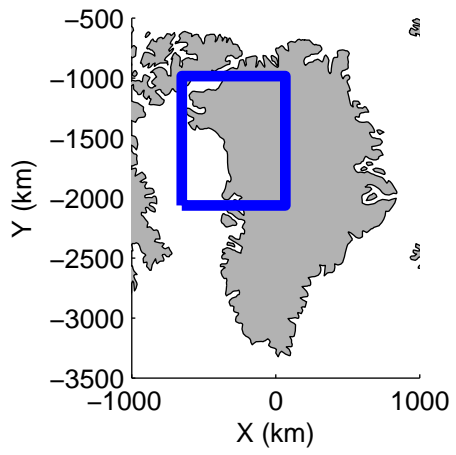
accum 2011_Greenland_P3: "Cryosat Land" 20110329_05_049: 18:05:04.6 to 18:07:27.7 GPS








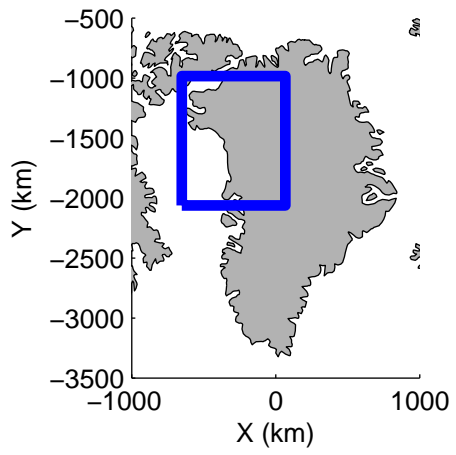
accum 2011_Greenland_P3: "Cryosat Land" 20110329_05_050: 18:07:27.8 to 18:09:53.3 GPS






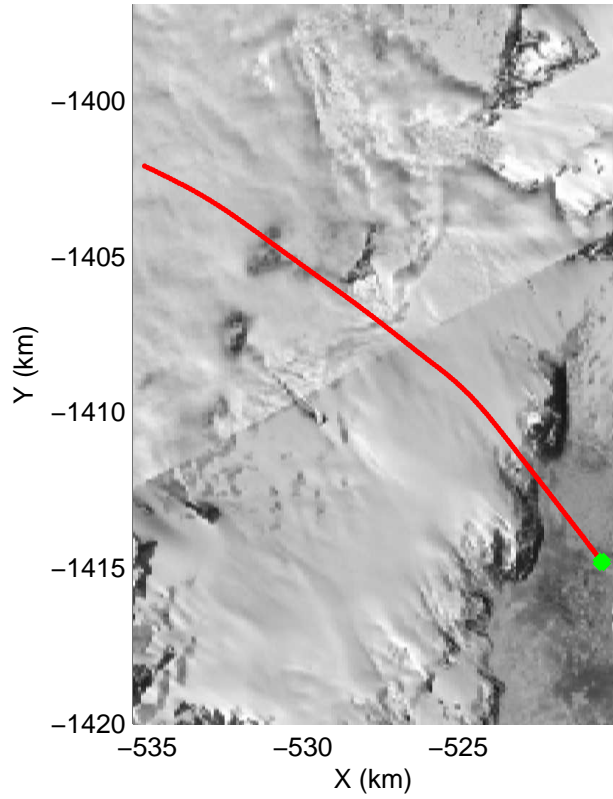
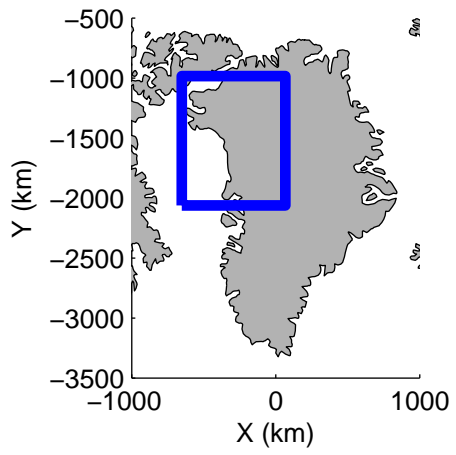
accum 2011_Greenland_P3: "Cryosat Land" 20110329_05_051: 18:09:53.5 to 18:12:21.6 GPS



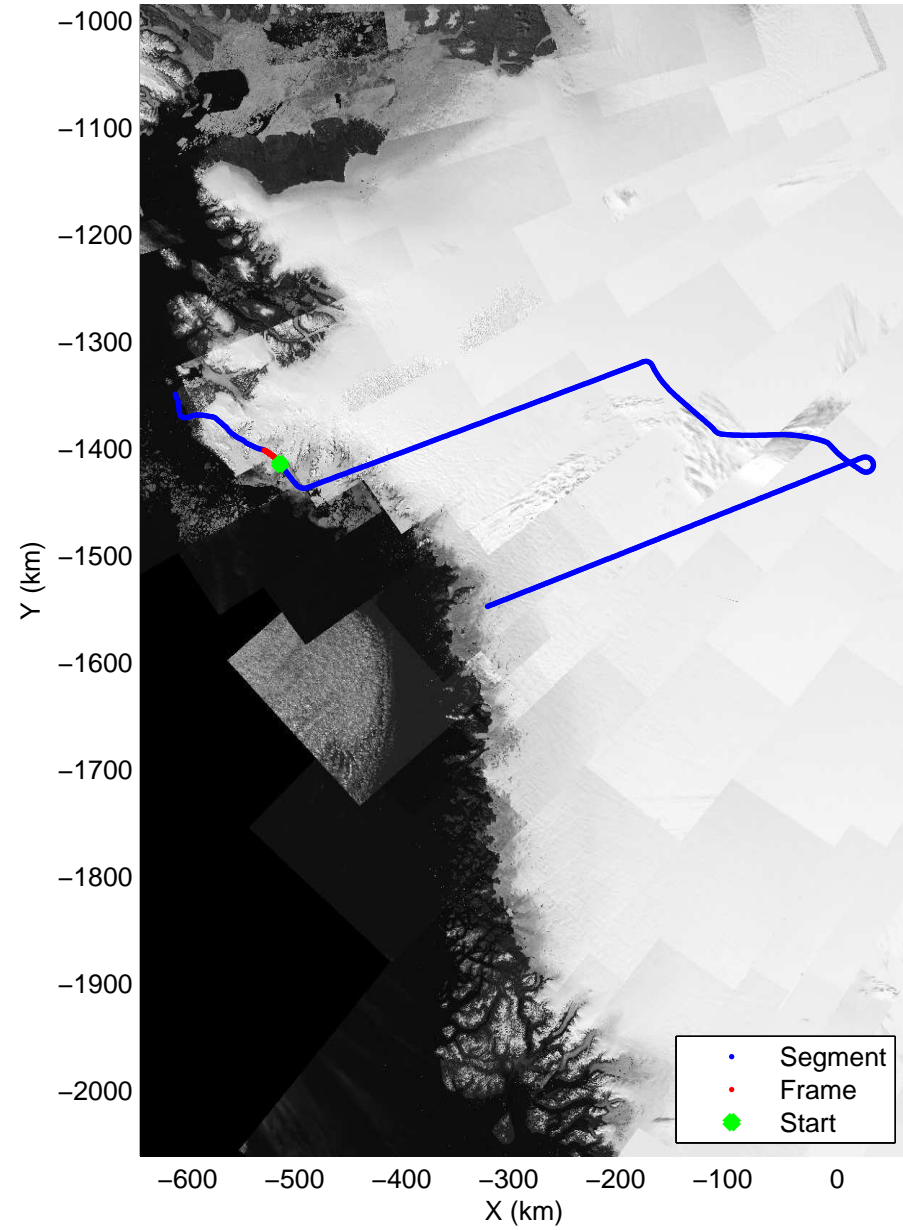


accum 2011_Greenland_P3: "Cryosat Land" 20110329_05_052: 18:12:21.9 to 18:14:49.5 GPS





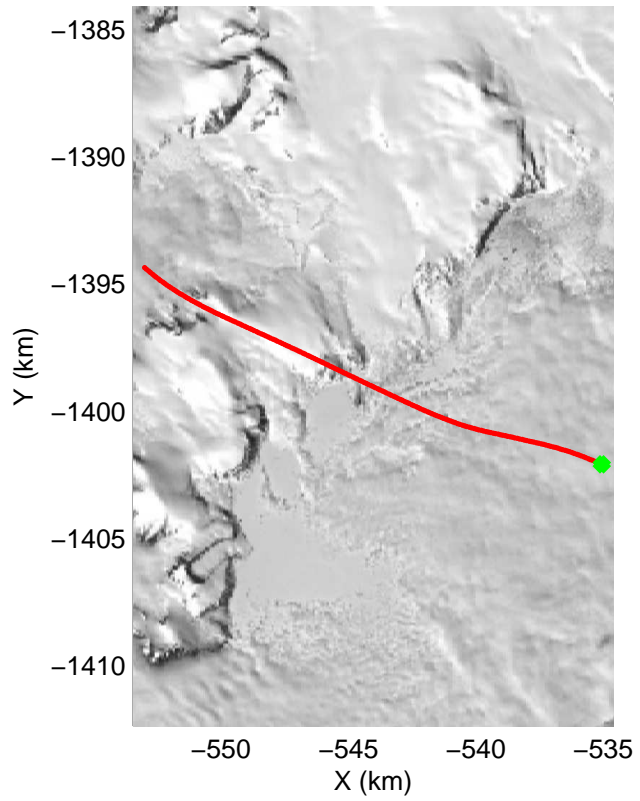
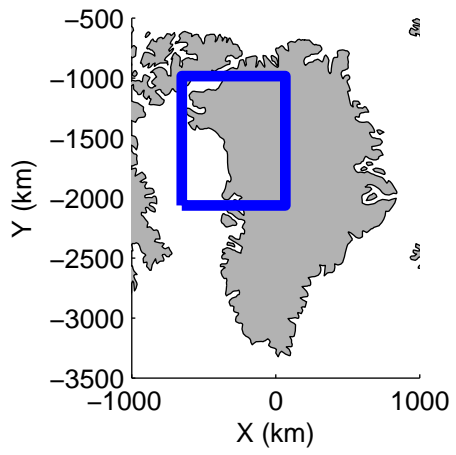


Polar Stereograph 70N/-45E





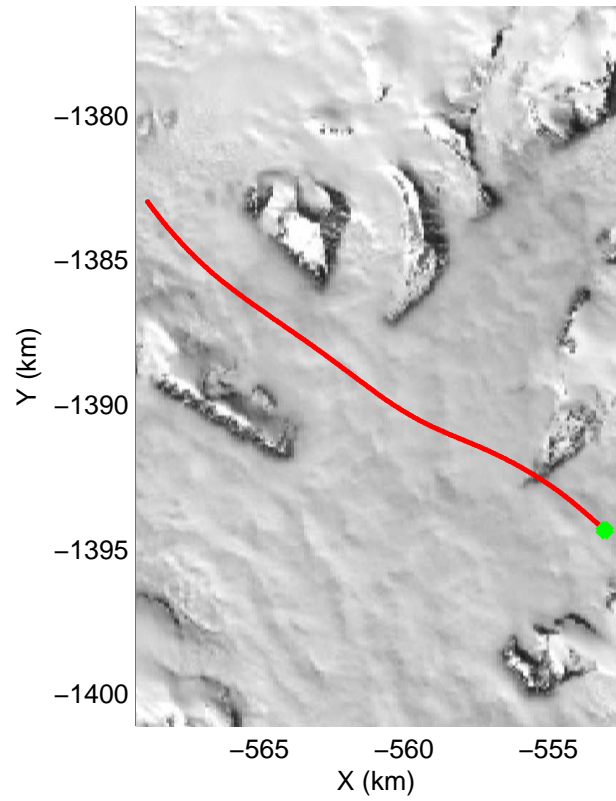
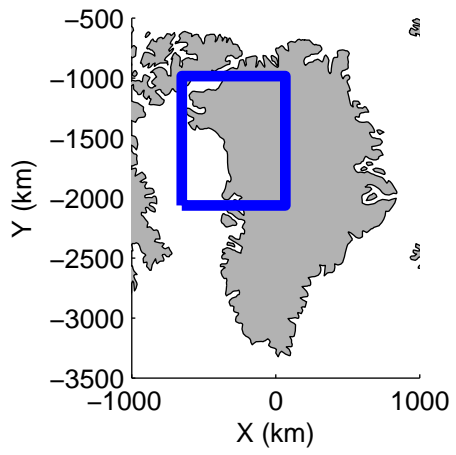
accum 2011_Greenland_P3: "Cryosat Land" 20110329_05_053: 18:14:49.7 to 18:17:16.3 GPS







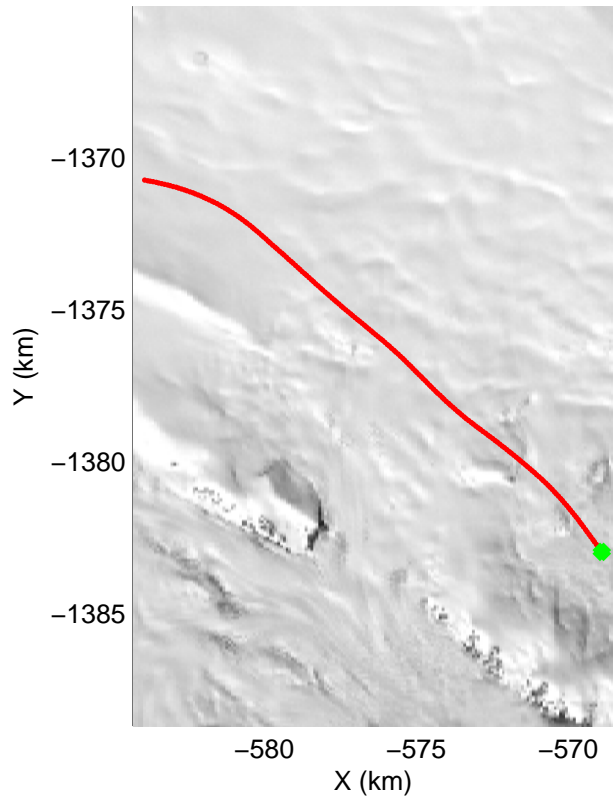
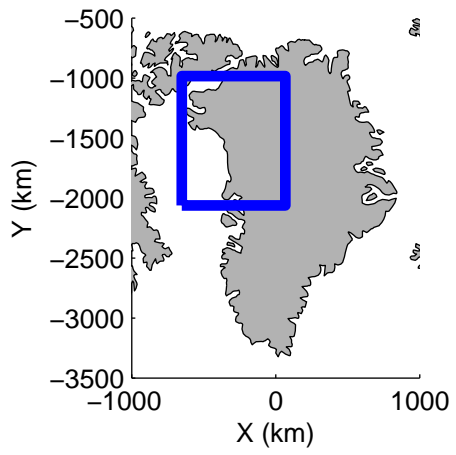
accum 2011_Greenland_P3: "Cryosat Land" 20110329_05_054: 18:17:16.6 to 18:19:34.0 GPS








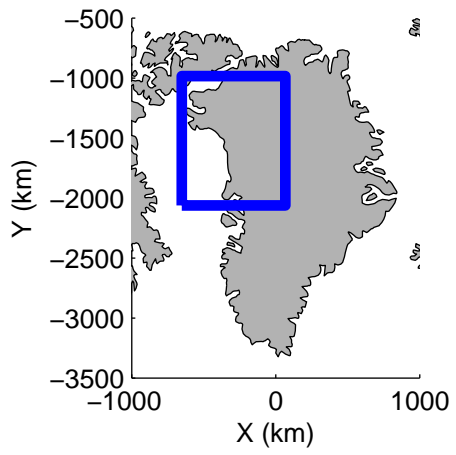
accum 2011_Greenland_P3: "Cryosat Land" 20110329_05_055: 18:19:34.2 to 18:21:57.5 GPS








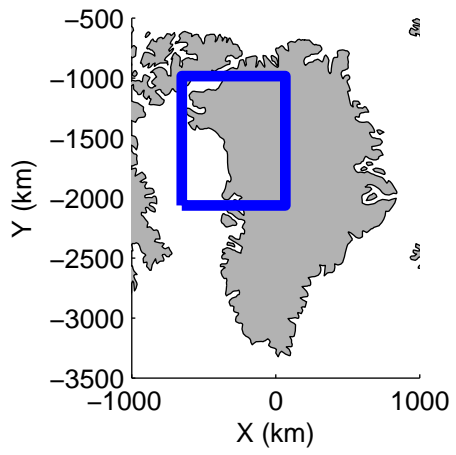
accum 2011_Greenland_P3: "Cryosat Land" 20110329_05_056: 18:21:57.8 to 18:24:22.8 GPS








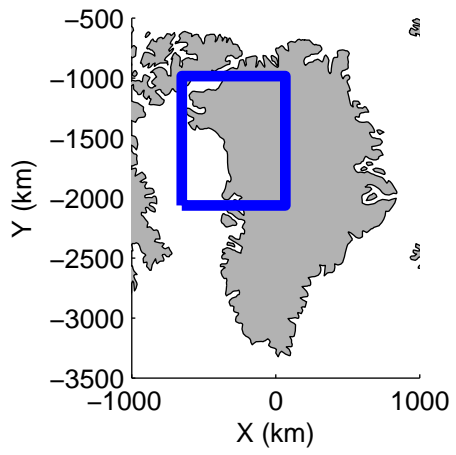
accum 2011_Greenland_P3: "Cryosat Land" 20110329_05_057: 18:24:22.9 to 18:26:56.7 GPS





accum 2011_Greenland_P3: "Cryosat Land" 20110329_05_058: 18:26:56.9 to 18:29:34.8 GPS





accum 2011_Greenland_P3: "Cryosat Land" 20110329_05_059: 18:29:35.1 to 18:31:21.0 GPS

