

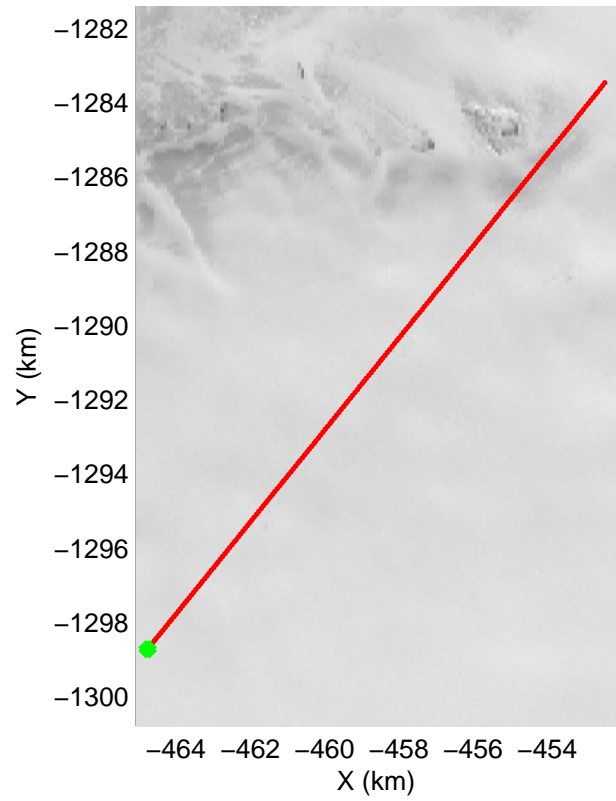
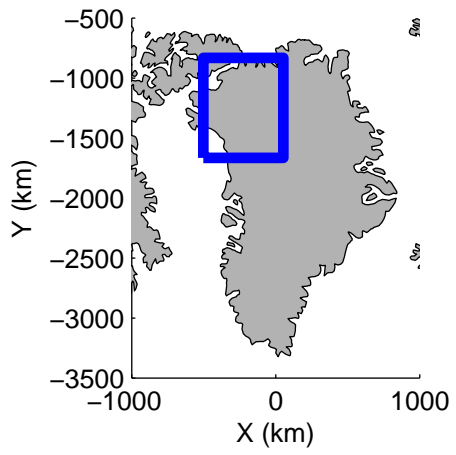





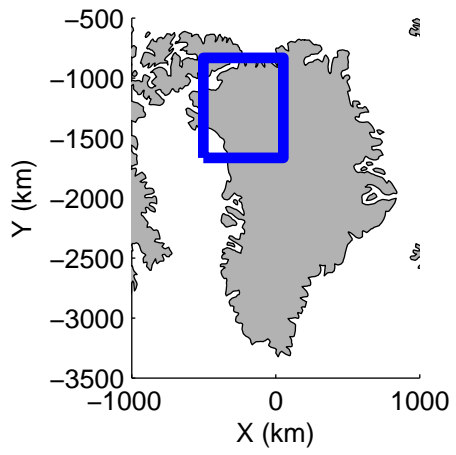
accum 2011_Greenland_P3: "Cryosat Land" 20110329_01_001: 11:33:48.4 to 11:36:25.5 GPS







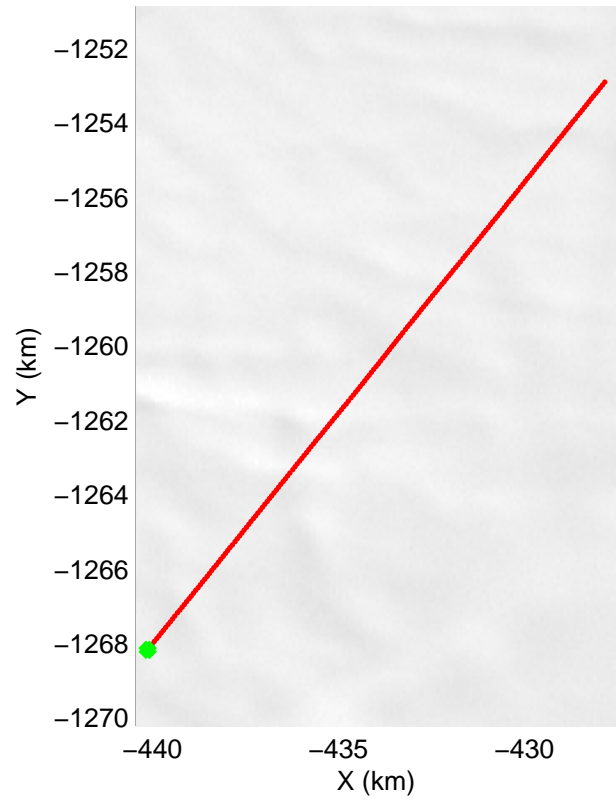
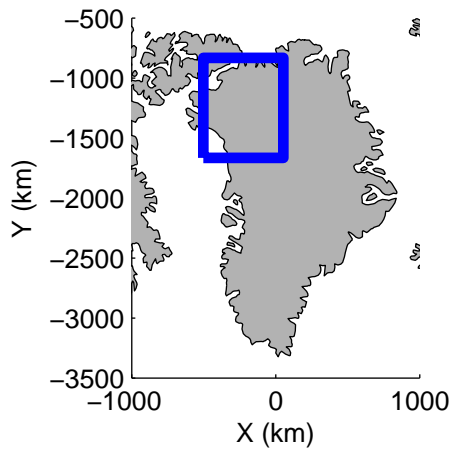
accum 2011_Greenland_P3: "Cryosat Land" 20110329_01_002: 11:36:25.6 to 11:38:54.9 GPS







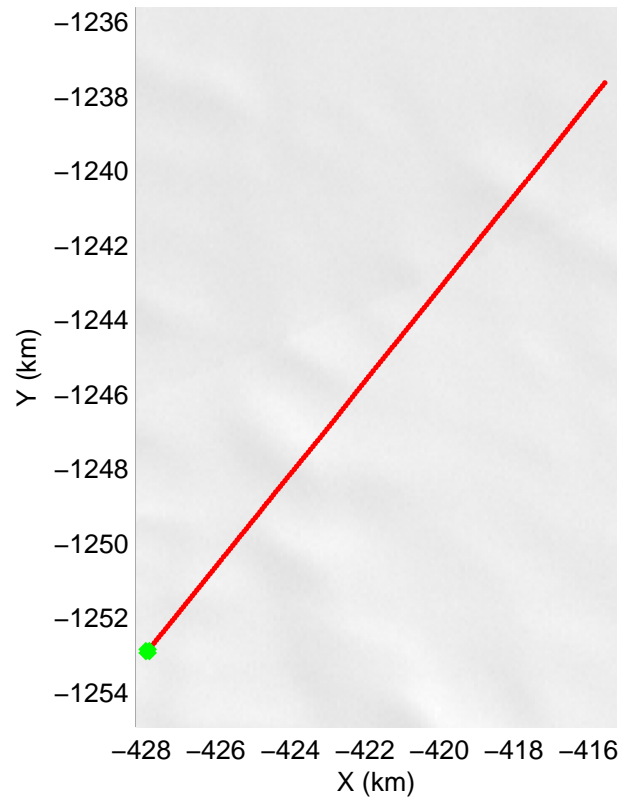
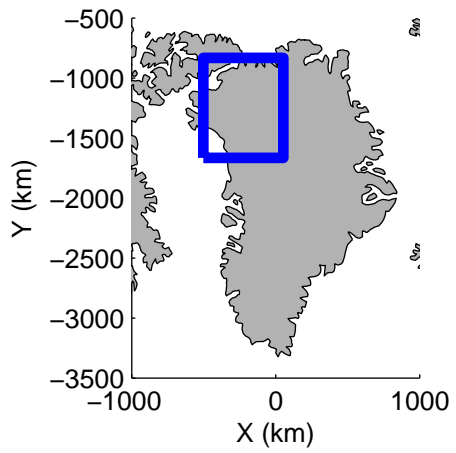
accum 2011_Greenland_P3: "Cryosat Land" 20110329_01_003: 11:38:55.1 to 11:41:32.0 GPS







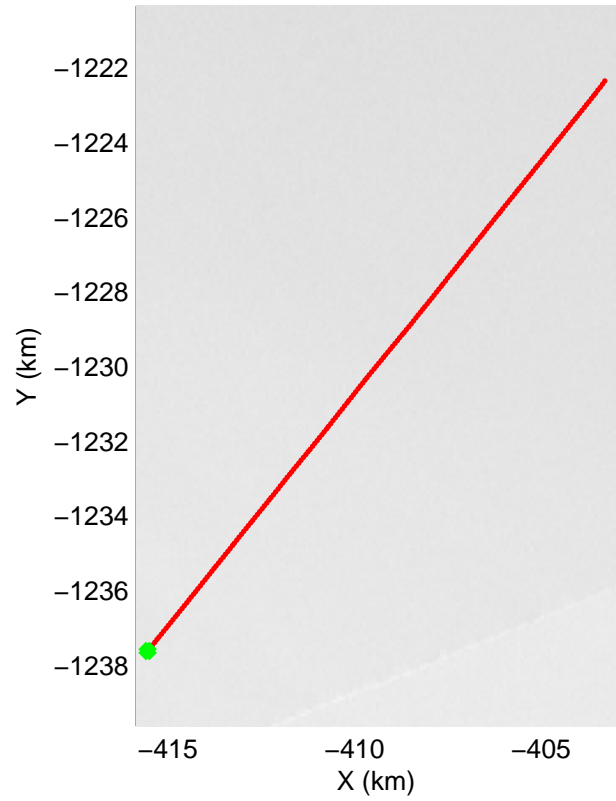
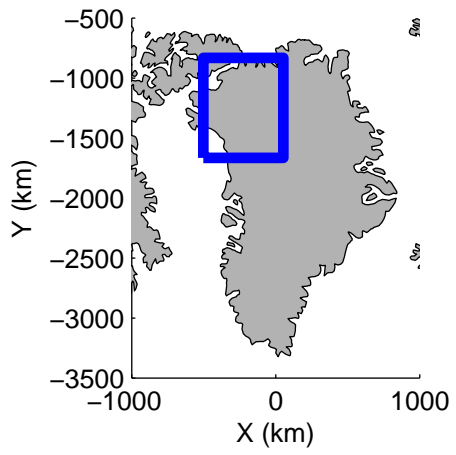
accum 2011_Greenland_P3: "Cryosat Land" 20110329_01_004: 11:41:32.1 to 11:44:06.0 GPS







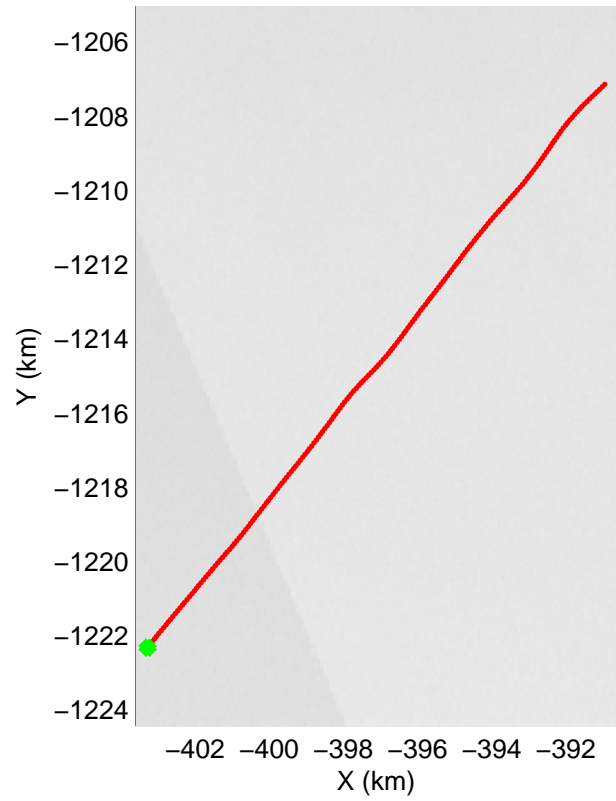
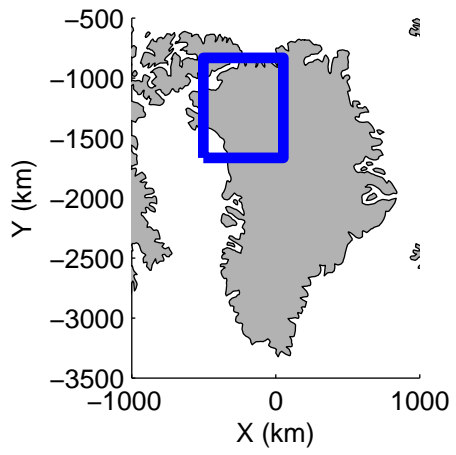
accum 2011_Greenland_P3: "Cryosat Land" 20110329_01_005: 11:44:06.1 to 11:46:39.4 GPS







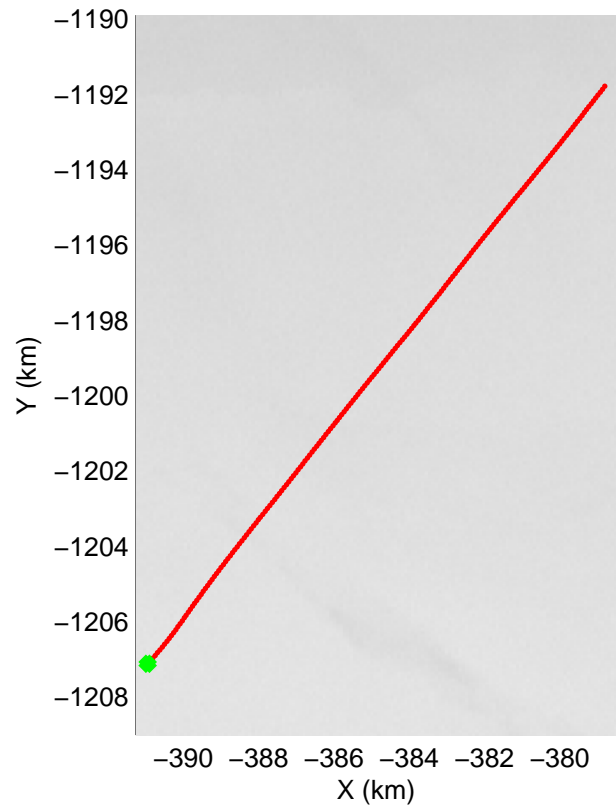
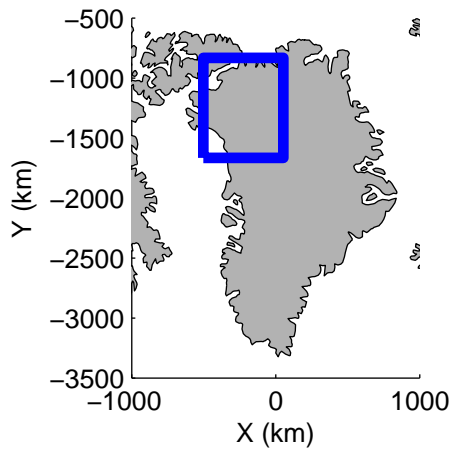
accum 2011_Greenland_P3: "Cryosat Land" 20110329_01_006: 11:46:39.6 to 11:49:09.3 GPS








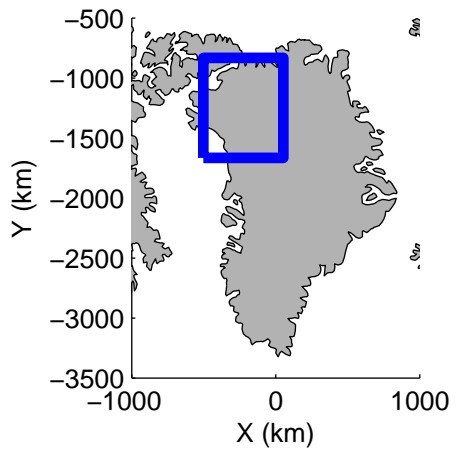
accum 2011_Greenland_P3: "Cryosat Land" 20110329_01_007: 11:49:09.6 to 11:51:38.2 GPS








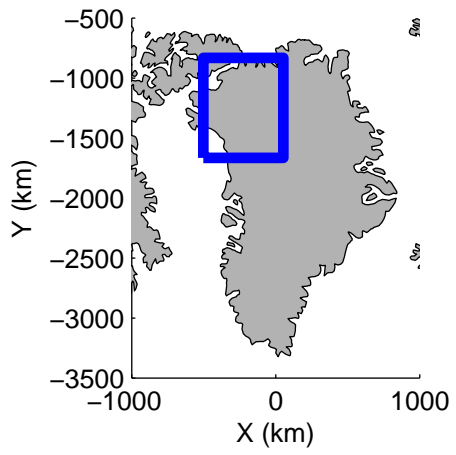
accum 2011_Greenland_P3: "Cryosat Land" 20110329_01_008: 11:51:38.3 to 11:54:10.4 GPS







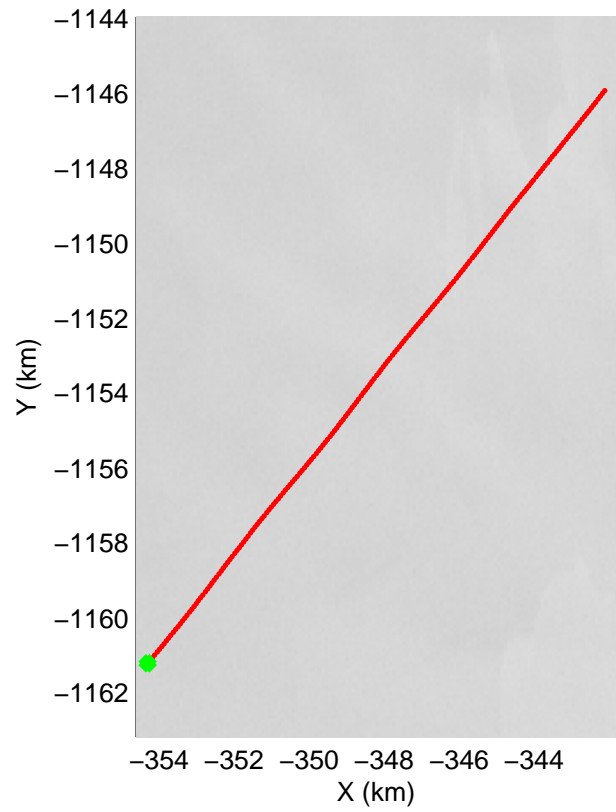
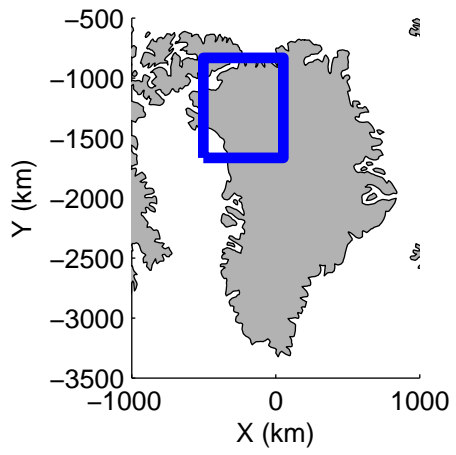
accum 2011_Greenland_P3: "Cryosat Land" 20110329_01_009: 11:54:10.6 to 11:56:44.9 GPS







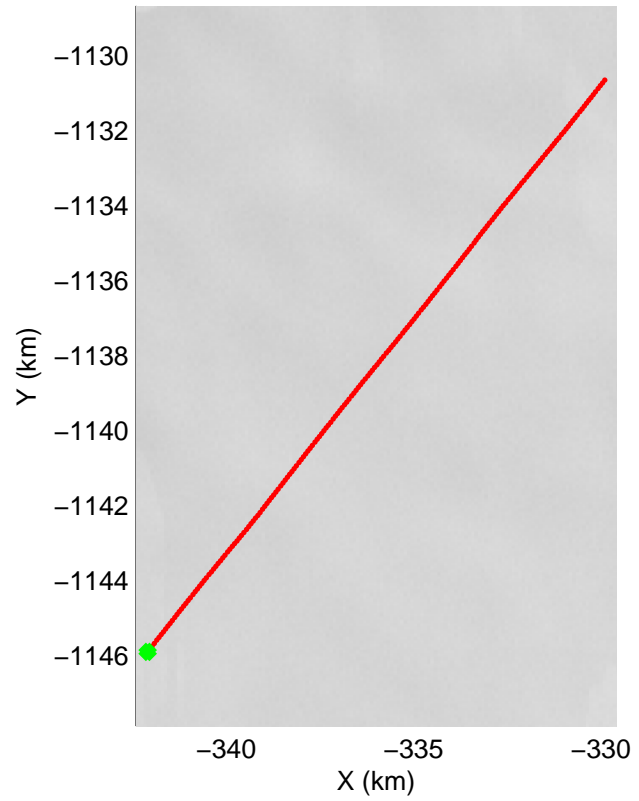
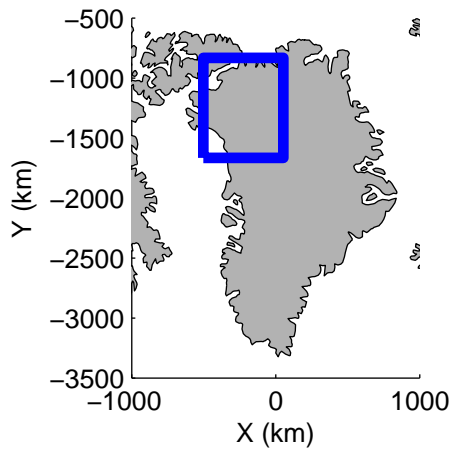
accum 2011_Greenland_P3: "Cryosat Land" 20110329_01_010: 11:56:45.1 to 11:59:21.9 GPS








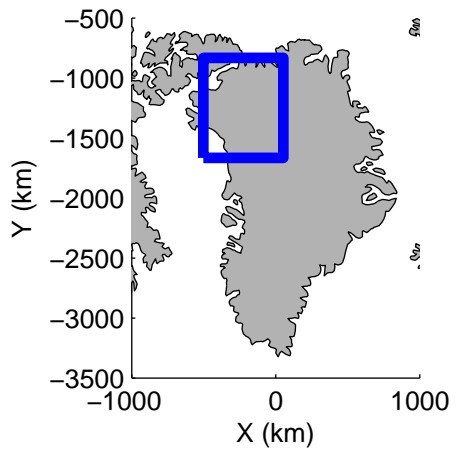
accum 2011_Greenland_P3: "Cryosat Land" 20110329_01_011: 11:59:22.1 to 12:01:58.6 GPS







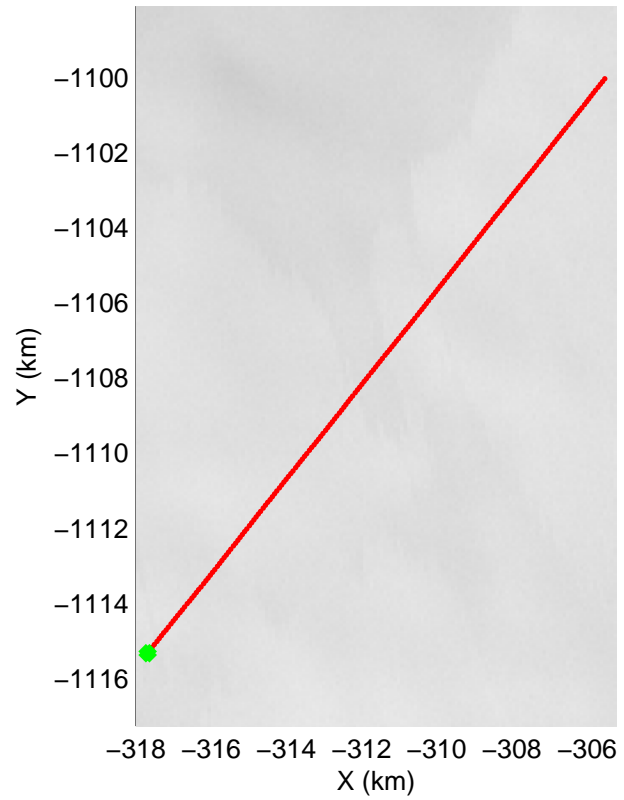
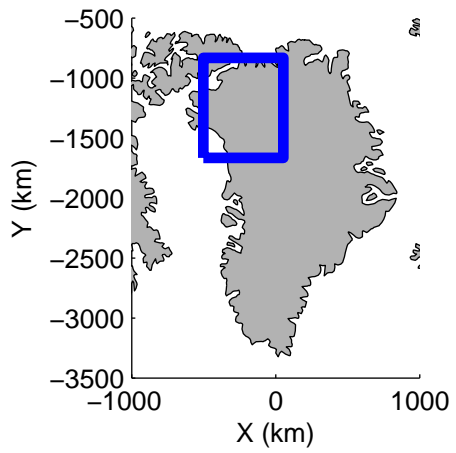
accum 2011_Greenland_P3: "Cryosat Land" 20110329_01_012: 12:01:58.8 to 12:04:35.0 GPS







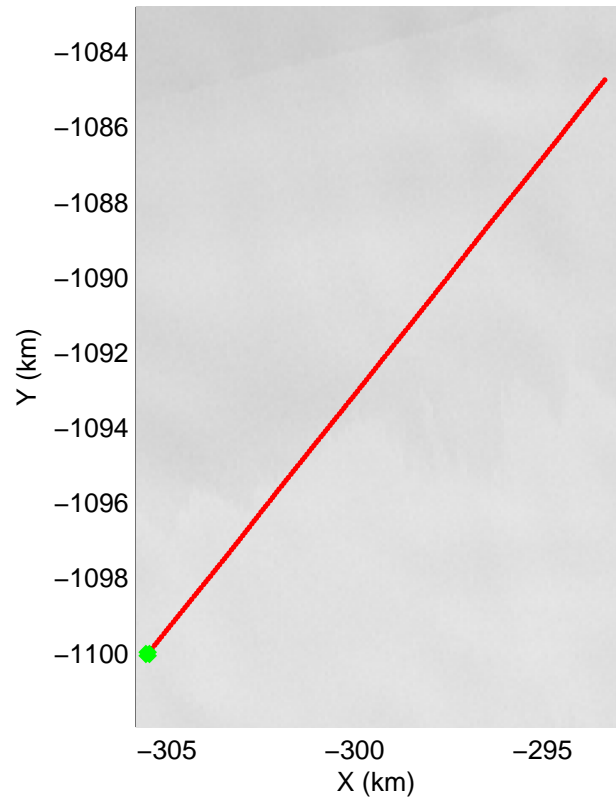
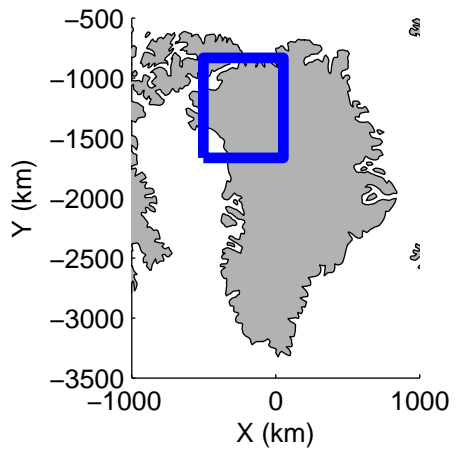
accum 2011_Greenland_P3: "Cryosat Land" 20110329_01_013: 12:04:35.2 to 12:07:11.4 GPS







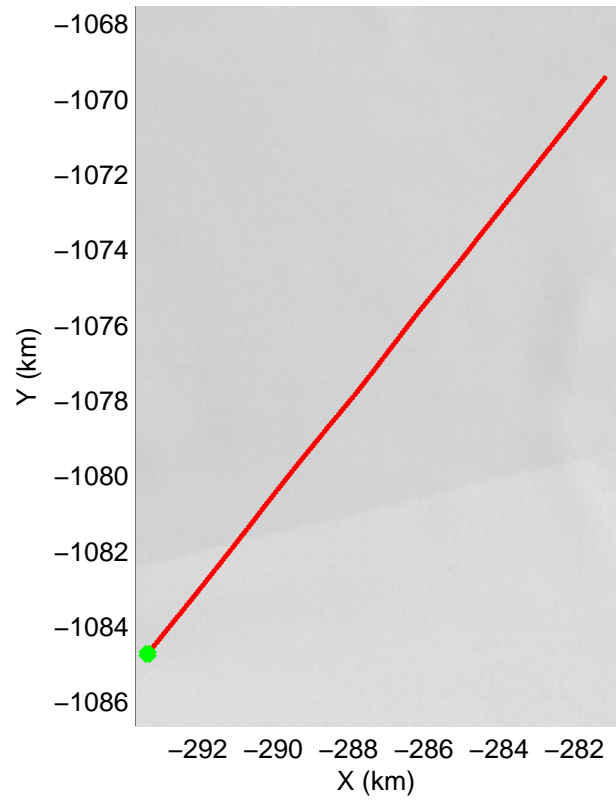
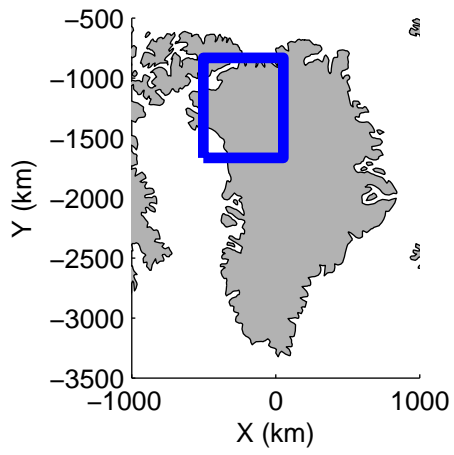
accum 2011_Greenland_P3: "Cryosat Land" 20110329_01_014: 12:07:11.7 to 12:09:48.3 GPS








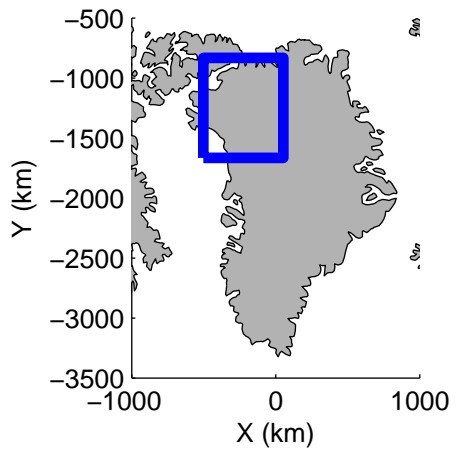
accum 2011_Greenland_P3: "Cryosat Land" 20110329_01_015: 12:09:48.6 to 12:12:27.4 GPS








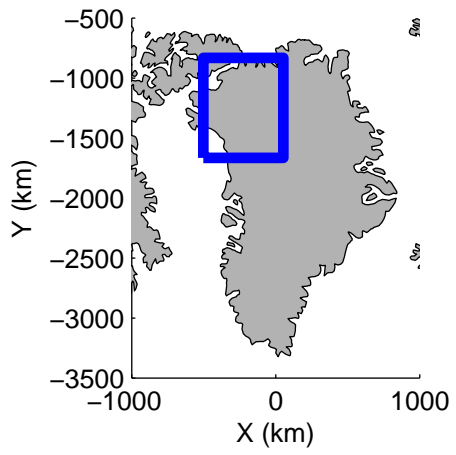
accum 2011_Greenland_P3: "Cryosat Land" 20110329_01_016: 12:12:27.7 to 12:15:04.3 GPS








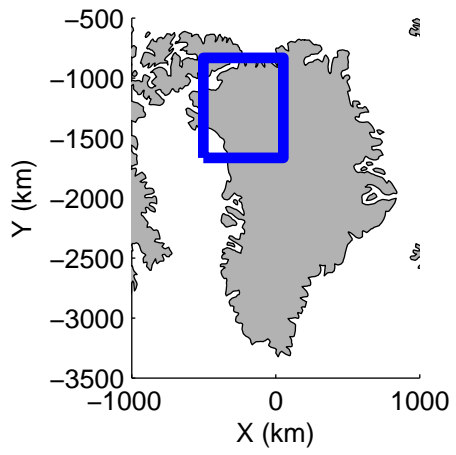
accum 2011_Greenland_P3: "Cryosat Land" 20110329_01_017: 12:15:04.6 to 12:17:38.2 GPS








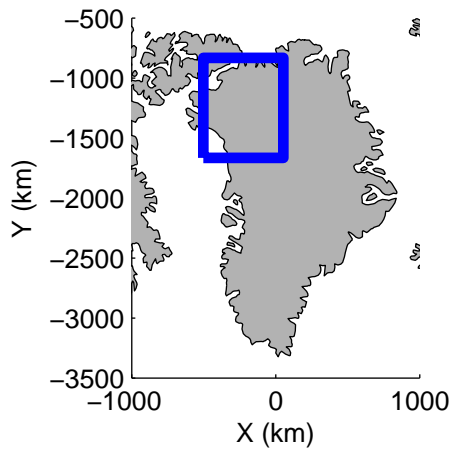
accum 2011_Greenland_P3: "Cryosat Land" 20110329_01_018: 12:17:38.3 to 12:20:13.2 GPS








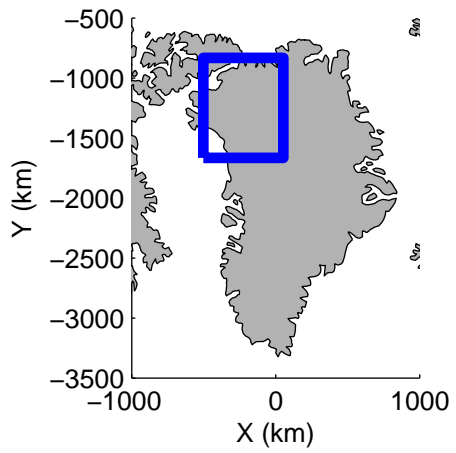
accum 2011_Greenland_P3: "Cryosat Land" 20110329_01_019: 12:20:13.4 to 12:22:51.2 GPS







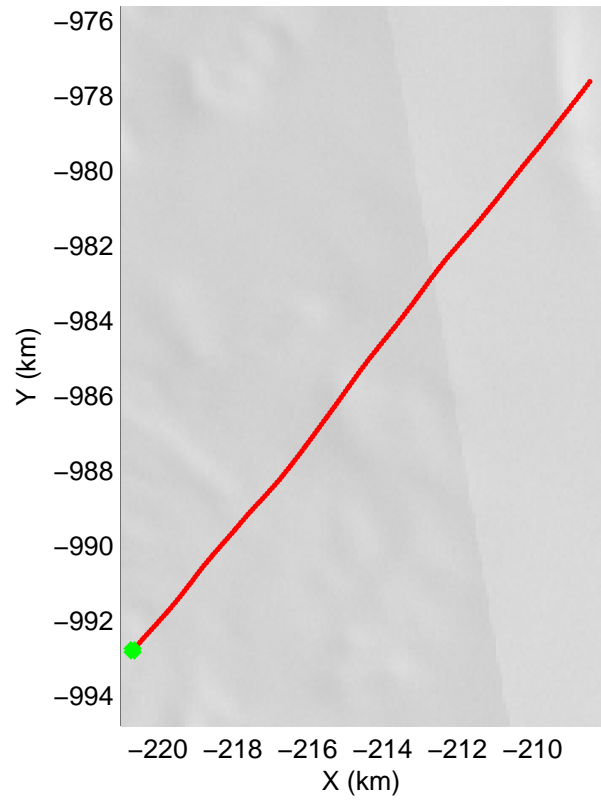
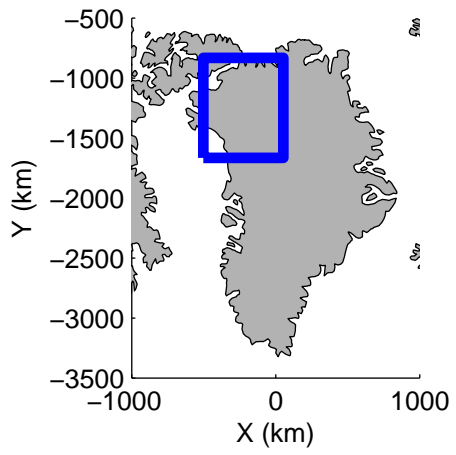
accum 2011_Greenland_P3: "Cryosat Land" 20110329_01_020: 12:22:51.4 to 12:25:30.0 GPS







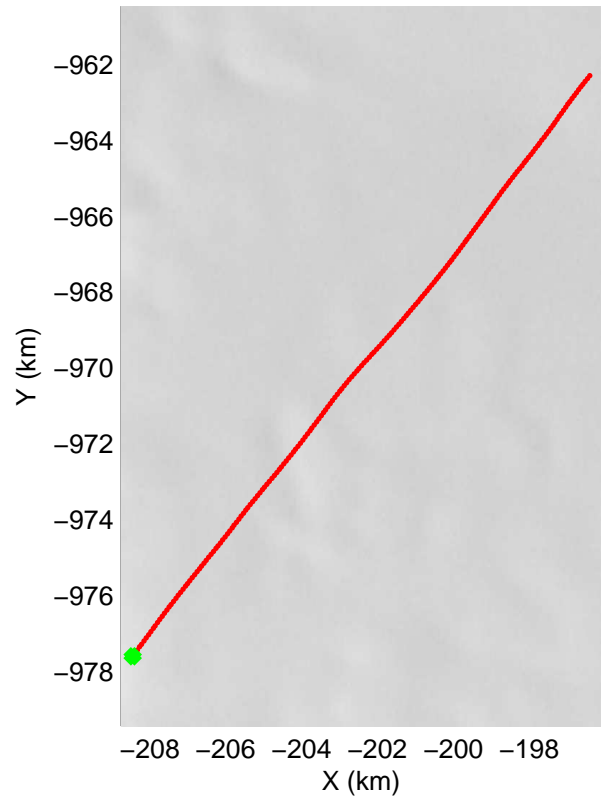
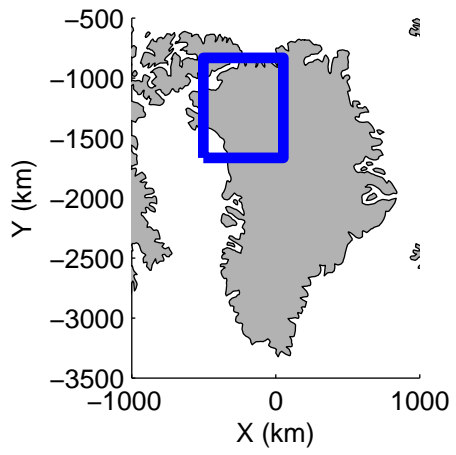
accum 2011_Greenland_P3: "Cryosat Land" 20110329_01_021: 12:25:30.2 to 12:28:08.0 GPS








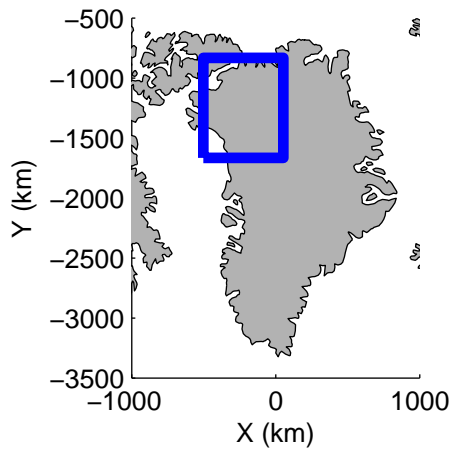
accum 2011_Greenland_P3: "Cryosat Land" 20110329_01_022: 12:28:08.1 to 12:30:38.4 GPS







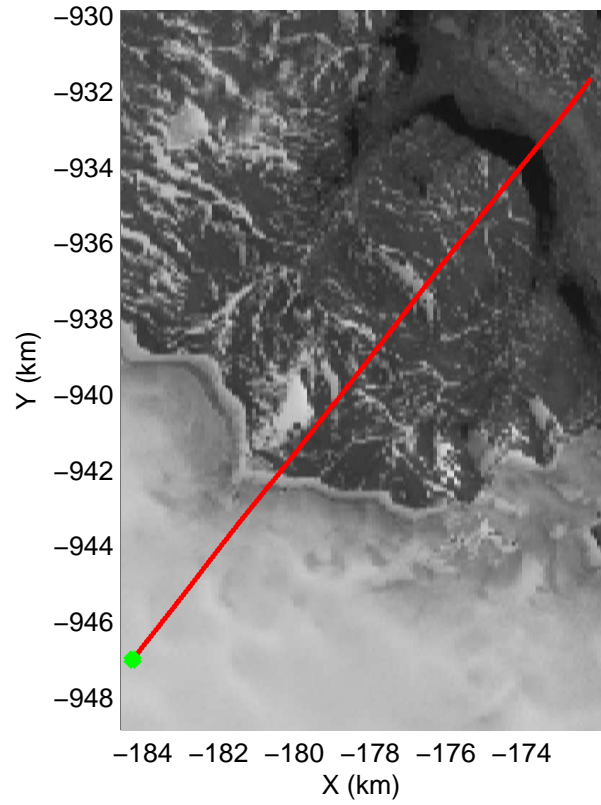
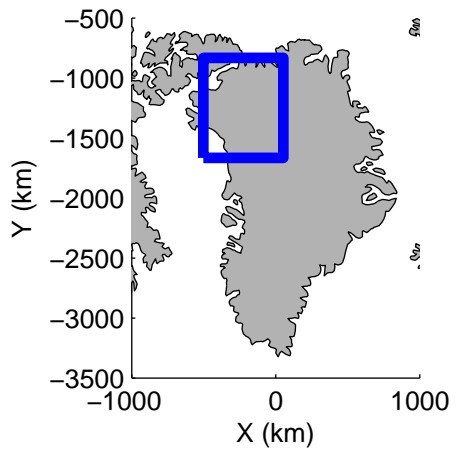
accum 2011_Greenland_P3: "Cryosat Land" 20110329_01_023: 12:30:38.7 to 12:33:07.7 GPS








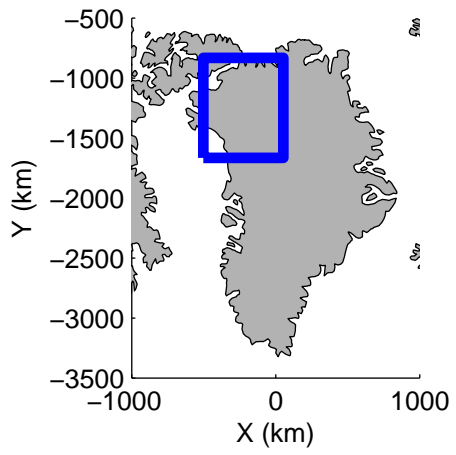
accum 2011_Greenland_P3: "Cryosat Land" 20110329_01_024: 12:33:07.8 to 12:35:37.3 GPS








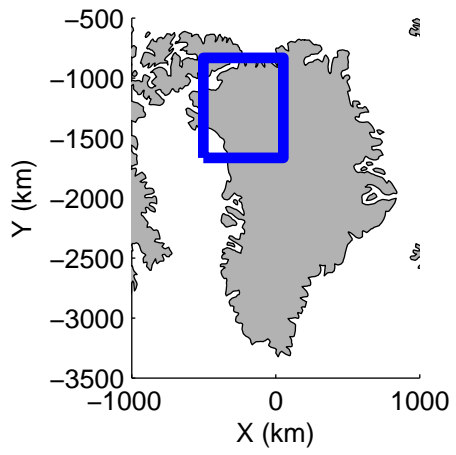
accum 2011_Greenland_P3: "Cryosat Land" 20110329_01_025: 12:35:37.6 to 12:38:04.7 GPS








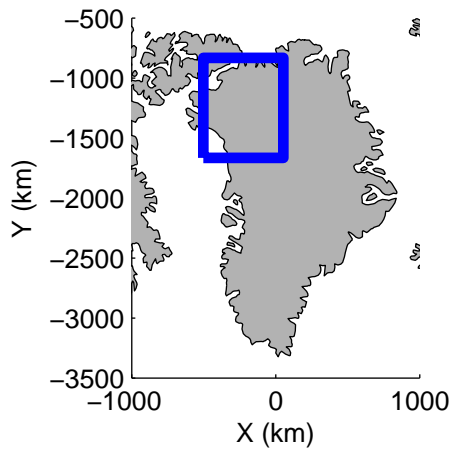
accum 2011_Greenland_P3: "Cryosat Land" 20110329_01_026: 12:38:04.9 to 12:40:37.0 GPS








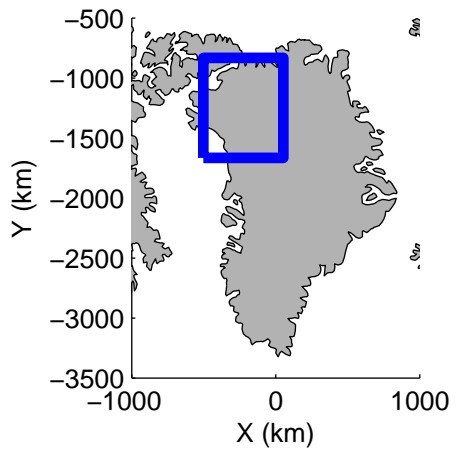
accum 2011_Greenland_P3: "Cryosat Land" 20110329_01_027: 12:40:37.2 to 12:43:09.4 GPS








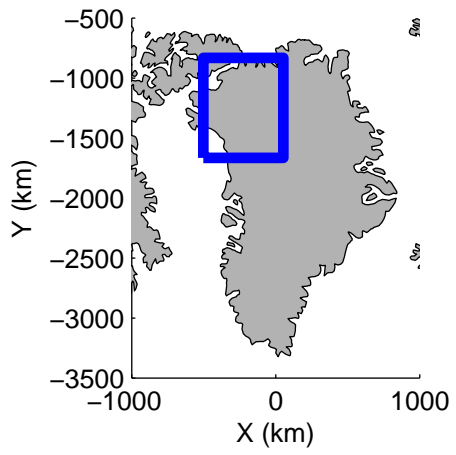
accum 2011_Greenland_P3: "Cryosat Land" 20110329_01_028: 12:43:09.6 to 12:45:35.5 GPS








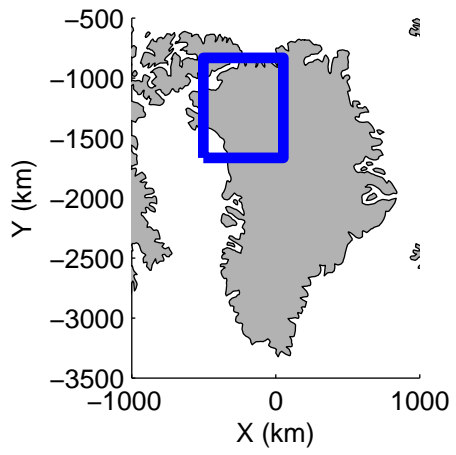
accum 2011_Greenland_P3: "Cryosat Land" 20110329_01_029: 12:45:35.7 to 12:48:04.9 GPS








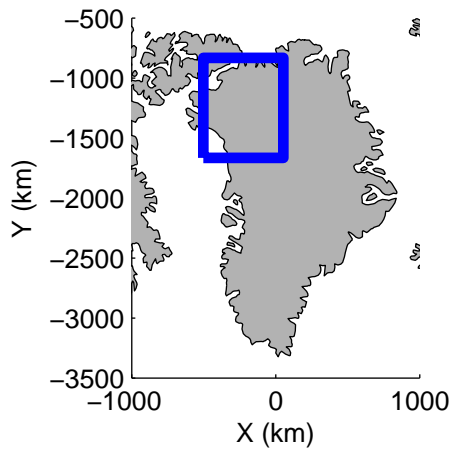
accum 2011_Greenland_P3: "Cryosat Land" 20110329_01_030: 12:48:05.1 to 12:50:35.3 GPS








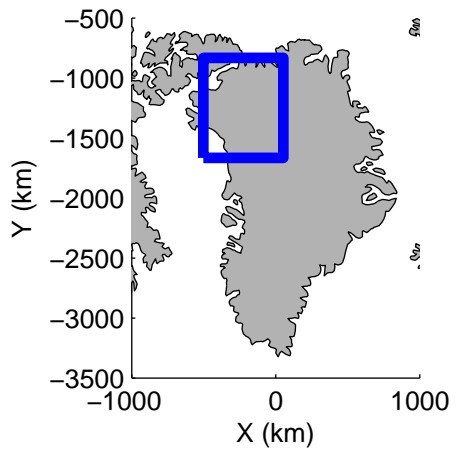
accum 2011_Greenland_P3: "Cryosat Land" 20110329_01_031: 12:50:35.5 to 12:53:06.8 GPS








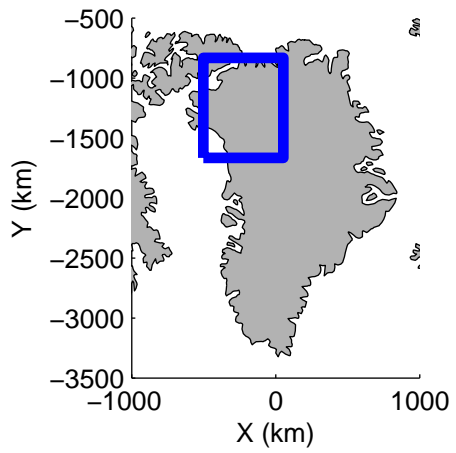
accum 2011_Greenland_P3: "Cryosat Land" 20110329_01_032: 12:53:07.0 to 12:55:44.7 GPS







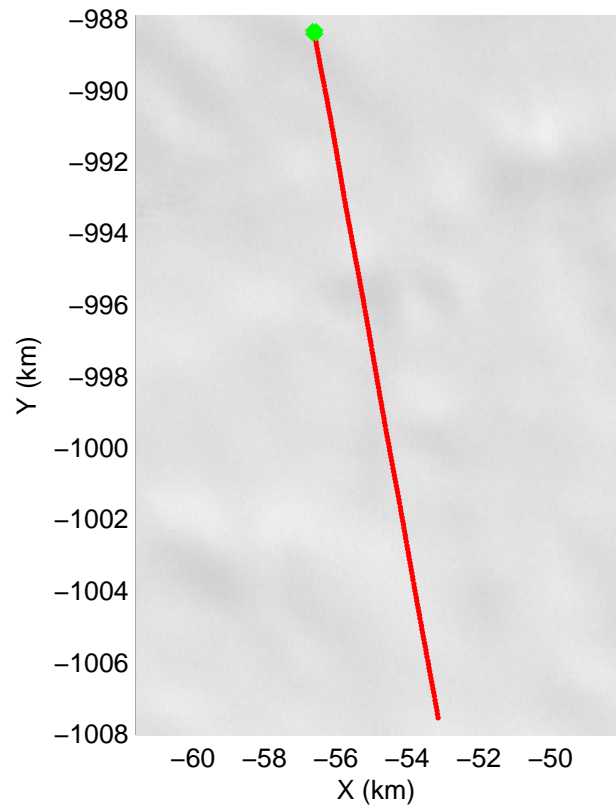
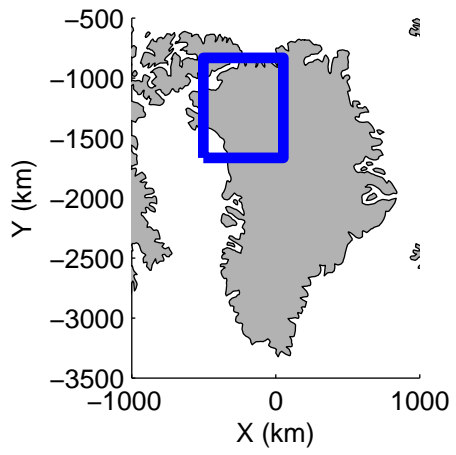
accum 2011_Greenland_P3: "Cryosat Land" 20110329_01_033: 12:55:44.9 to 12:58:15.6 GPS







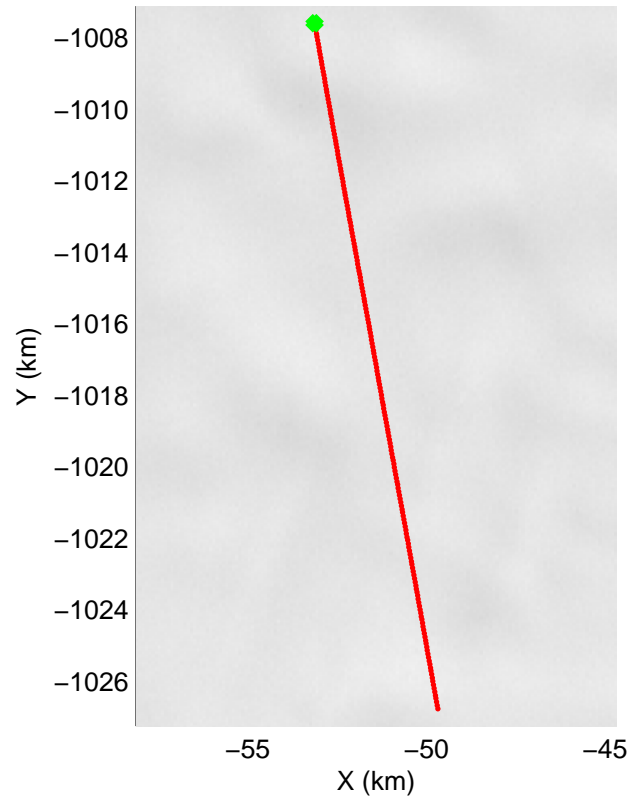
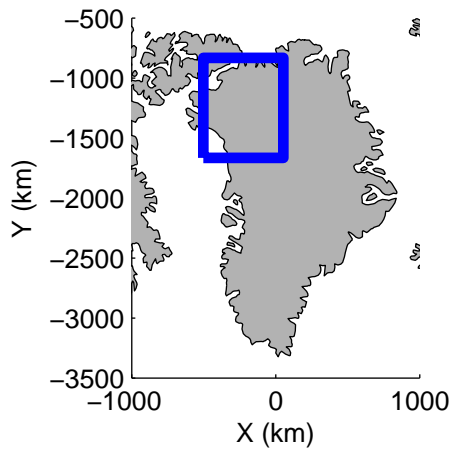
accum 2011_Greenland_P3: "Cryosat Land" 20110329_01_034: 12:58:15.8 to 13:00:48.3 GPS







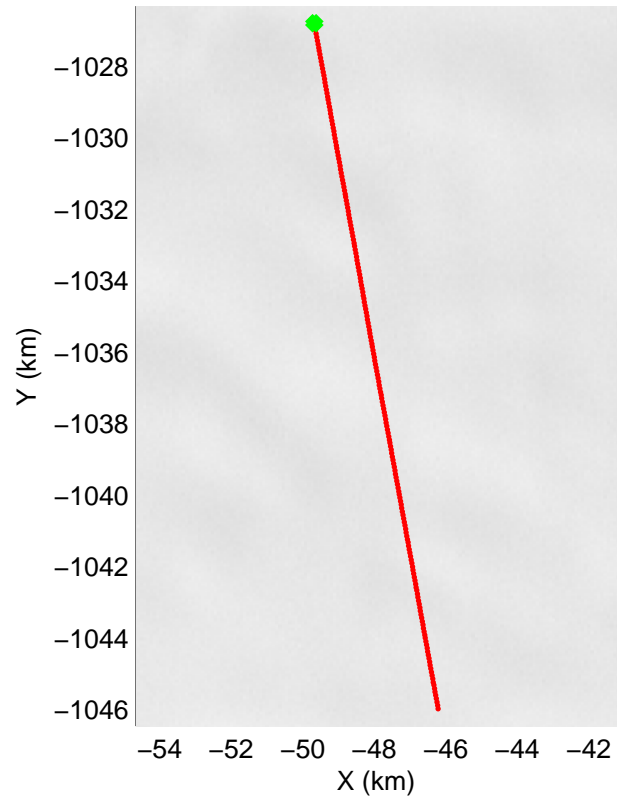
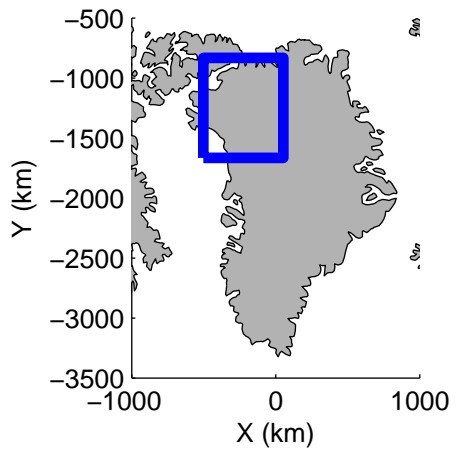
accum 2011_Greenland_P3: "Cryosat Land" 20110329_01_035: 13:00:48.5 to 13:03:23.6 GPS







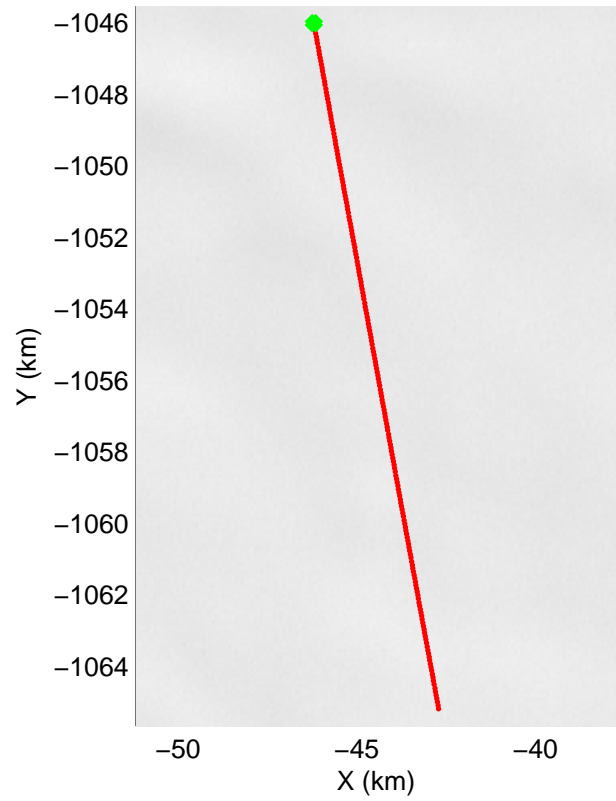
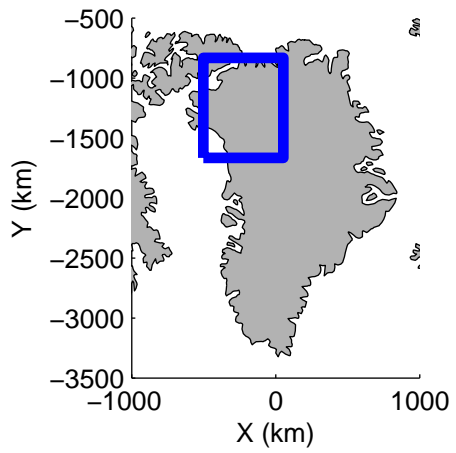
accum 2011_Greenland_P3: "Cryosat Land" 20110329_01_036: 13:03:23.8 to 13:05:53.3 GPS








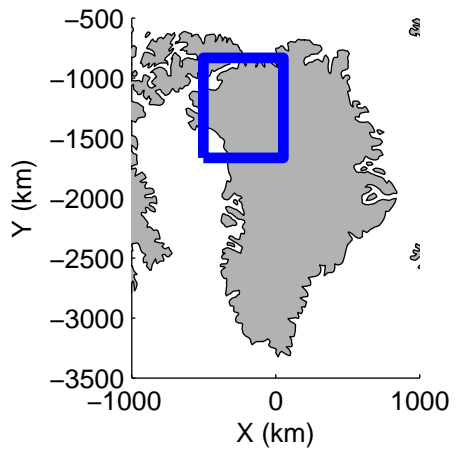
accum 2011_Greenland_P3: "Cryosat Land" 20110329_01_037: 13:05:53.4 to 13:08:24.5 GPS







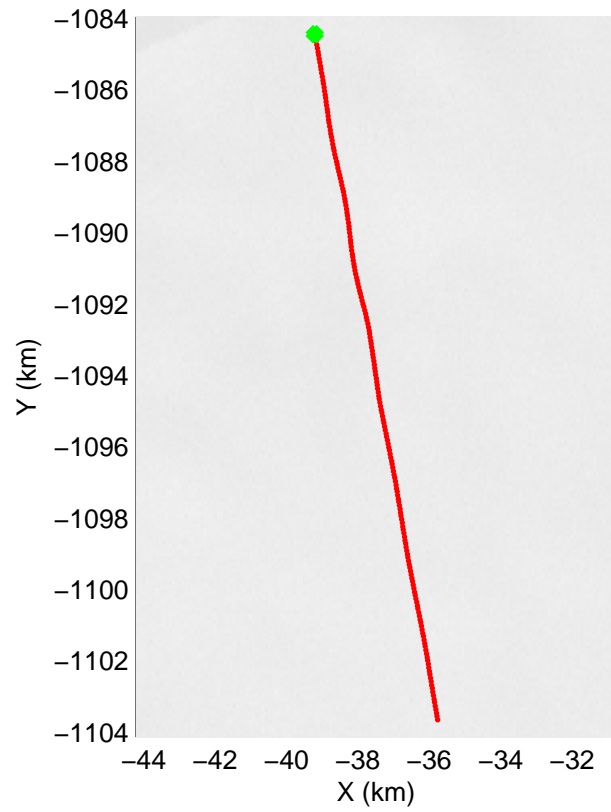
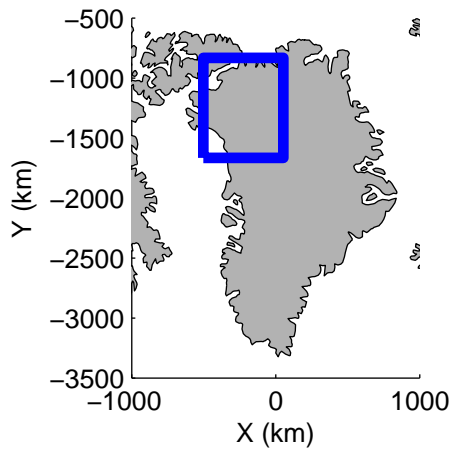
accum 2011_Greenland_P3: "Cryosat Land" 20110329_01_038: 13:08:24.7 to 13:10:59.6 GPS







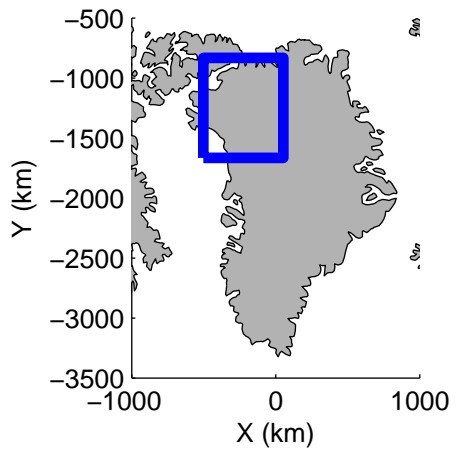
accum 2011_Greenland_P3: "Cryosat Land" 20110329_01_039: 13:10:59.9 to 13:13:29.0 GPS







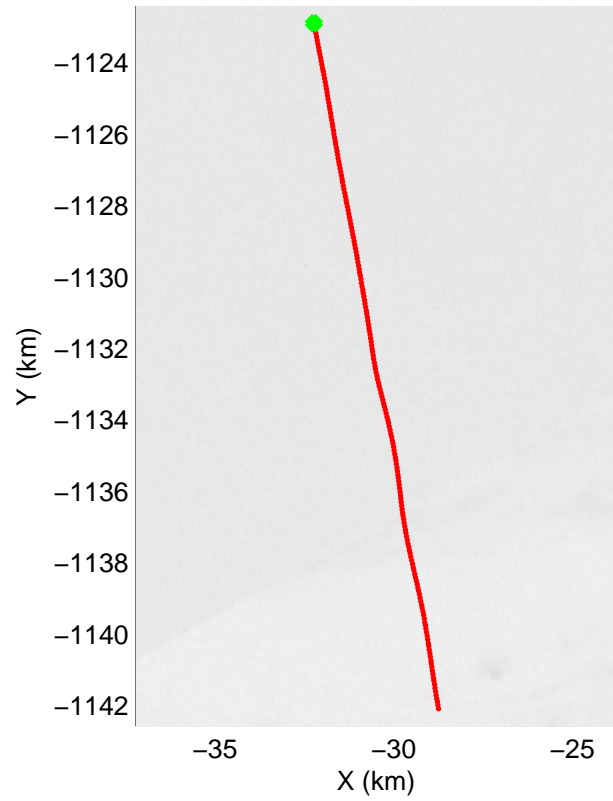
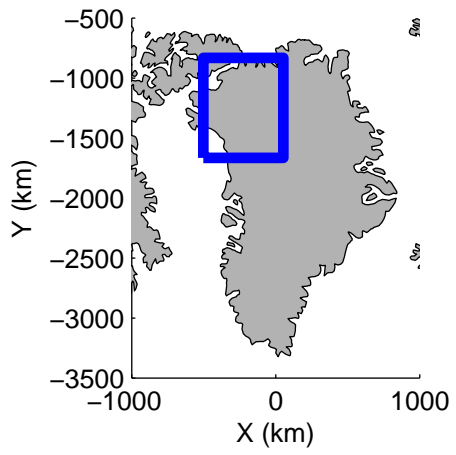
accum 2011_Greenland_P3: "Cryosat Land" 20110329_01_040: 13:13:29.2 to 13:15:55.4 GPS








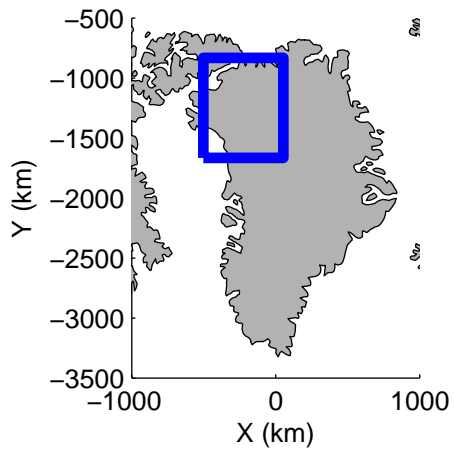
accum 2011_Greenland_P3: "Cryosat Land" 20110329_01_041: 13:15:55.5 to 13:18:21.8 GPS








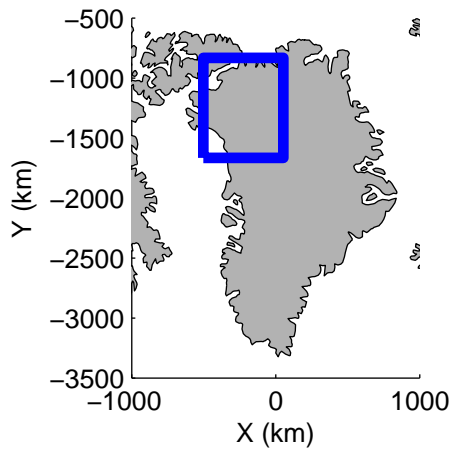
accum 2011_Greenland_P3: "Cryosat Land" 20110329_01_042: 13:18:21.9 to 13:20:50.1 GPS







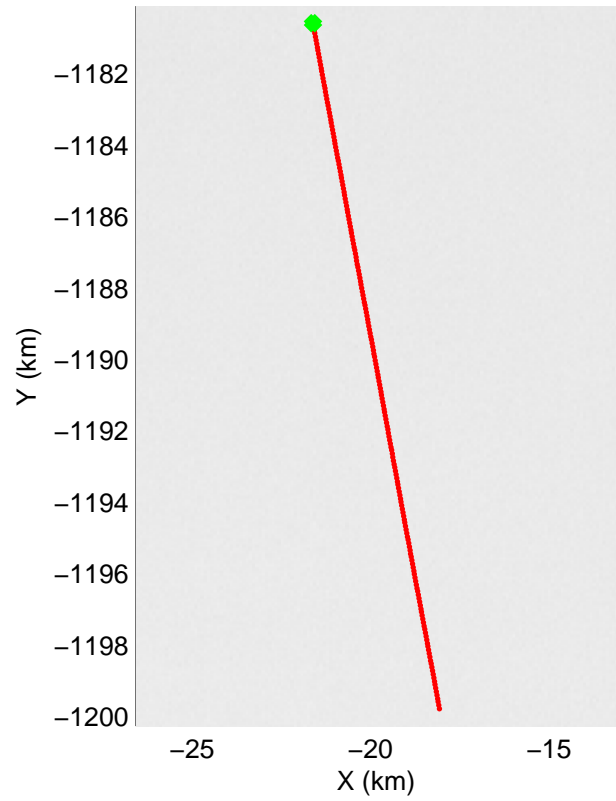
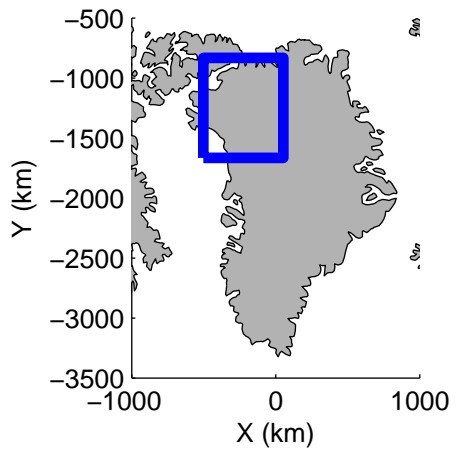
accum 2011_Greenland_P3: "Cryosat Land" 20110329_01_043: 13:20:50.3 to 13:23:18.2 GPS







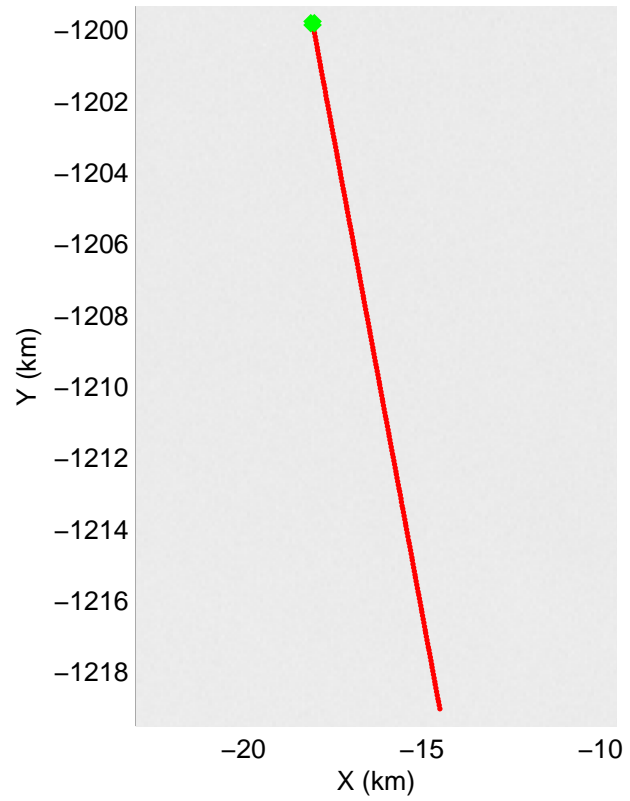
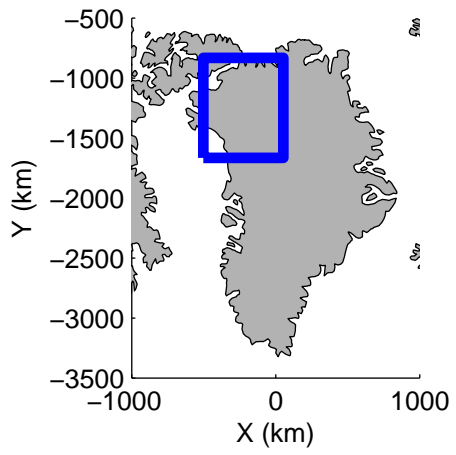
accum 2011_Greenland_P3: "Cryosat Land" 20110329_01_044: 13:23:18.4 to 13:25:46.2 GPS







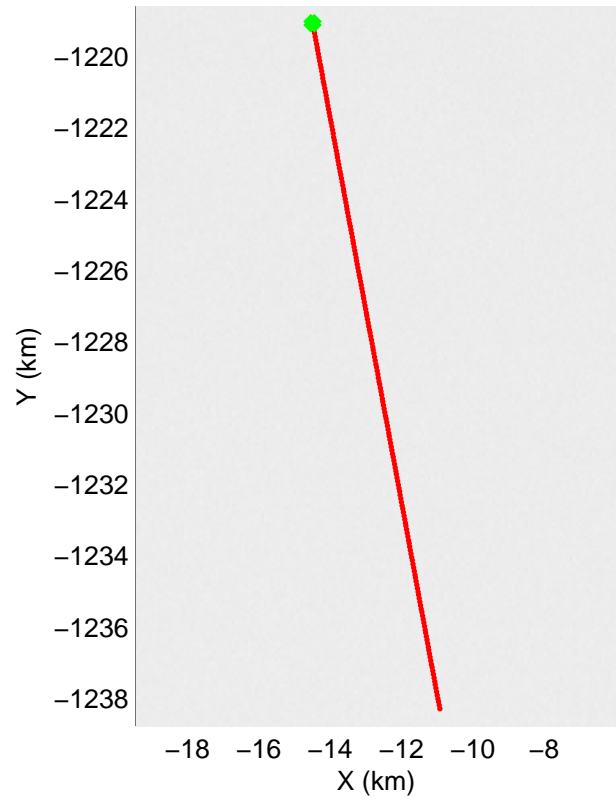
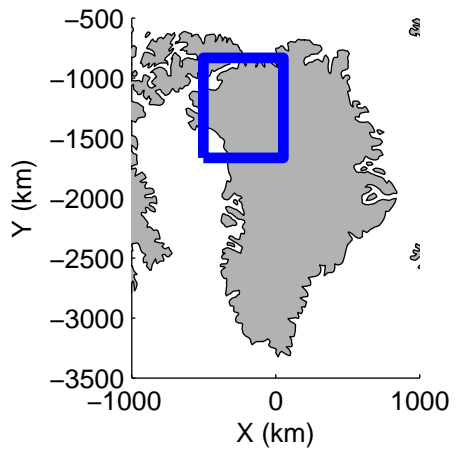
accum 2011_Greenland_P3: "Cryosat Land" 20110329_01_045: 13:25:46.4 to 13:28:14.4 GPS







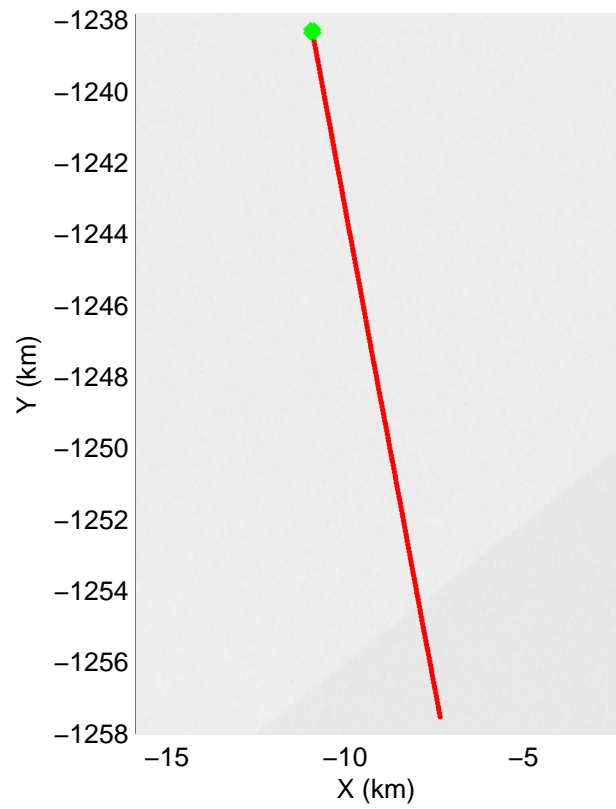
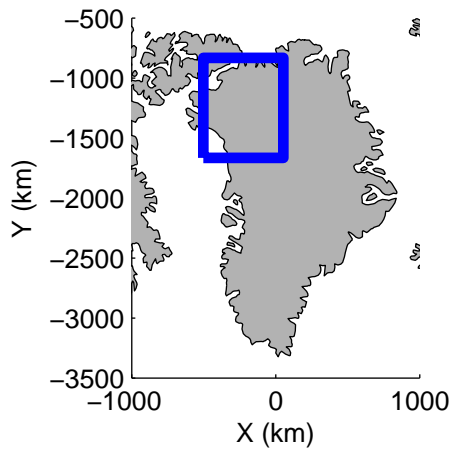
accum 2011_Greenland_P3: "Cryosat Land" 20110329_01_046: 13:28:14.6 to 13:30:42.5 GPS







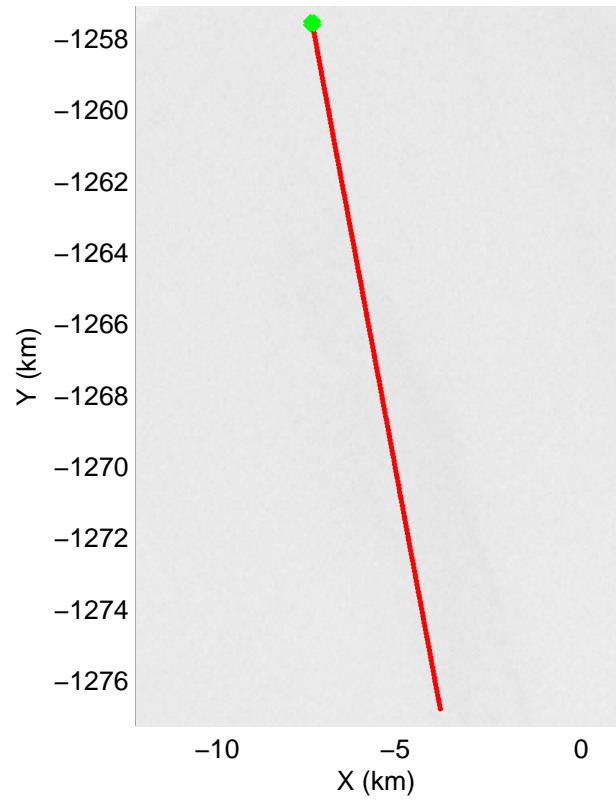
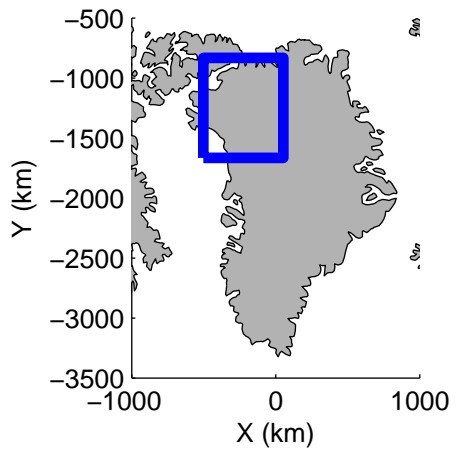
accum 2011_Greenland_P3: "Cryosat Land" 20110329_01_047: 13:30:42.7 to 13:33:10.5 GPS







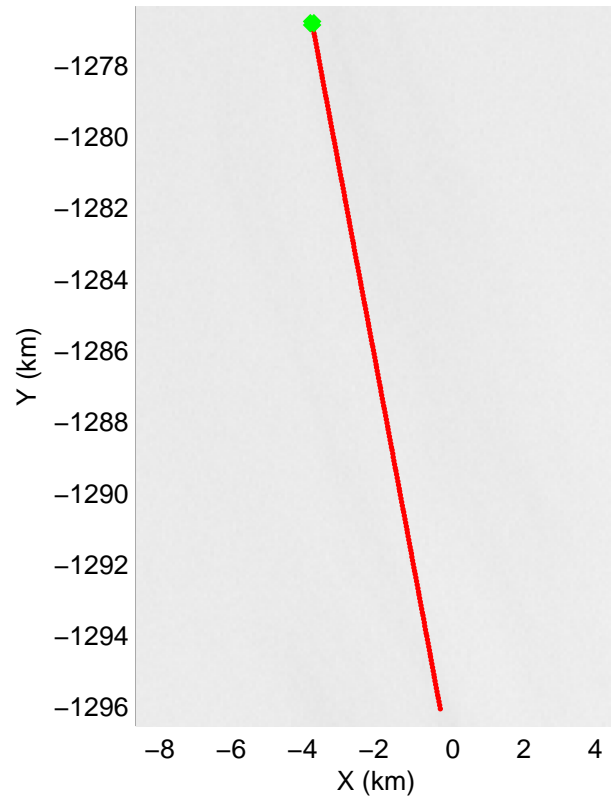
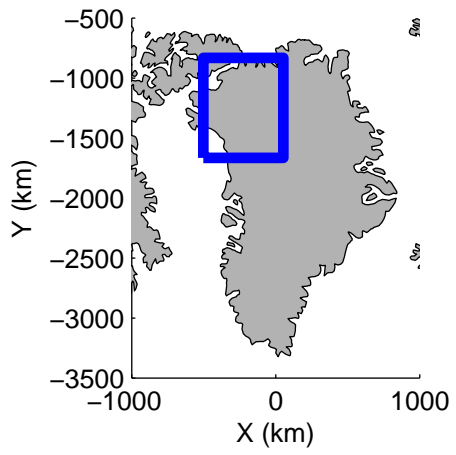
accum 2011_Greenland_P3: "Cryosat Land" 20110329_01_048: 13:33:10.7 to 13:35:39.0 GPS








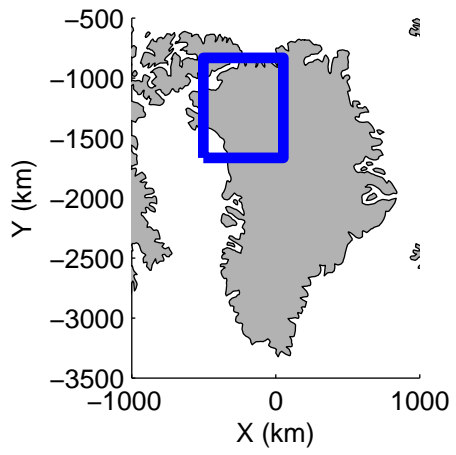
accum 2011_Greenland_P3: "Cryosat Land" 20110329_01_049: 13:35:39.2 to 13:38:07.6 GPS








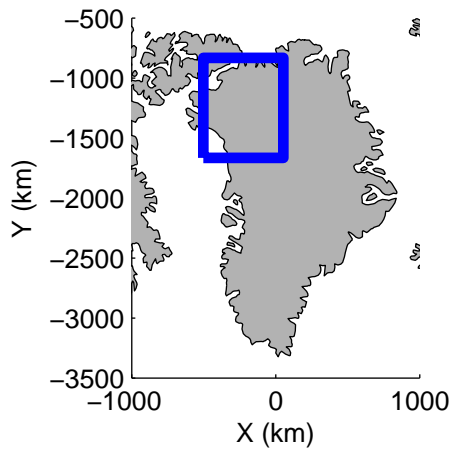
accum 2011_Greenland_P3: "Cryosat Land" 20110329_01_050: 13:38:07.9 to 13:40:36.5 GPS







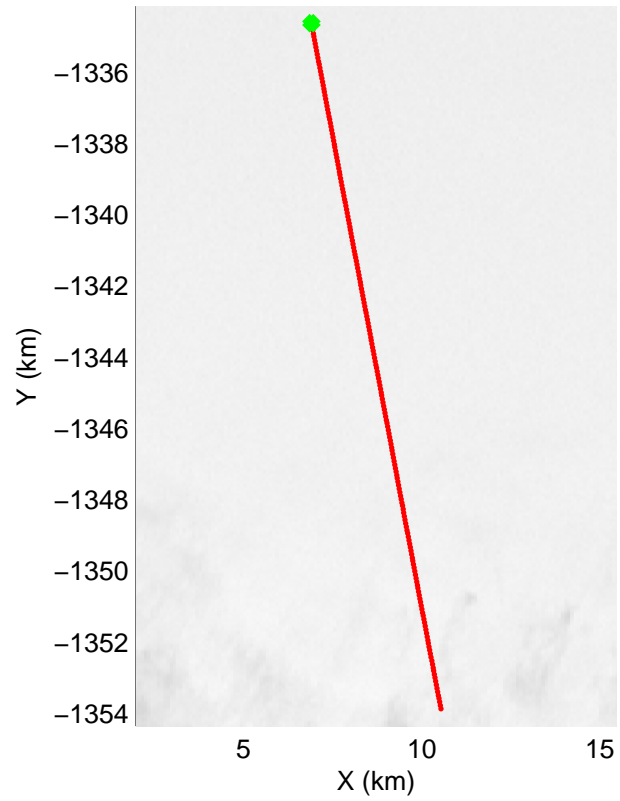
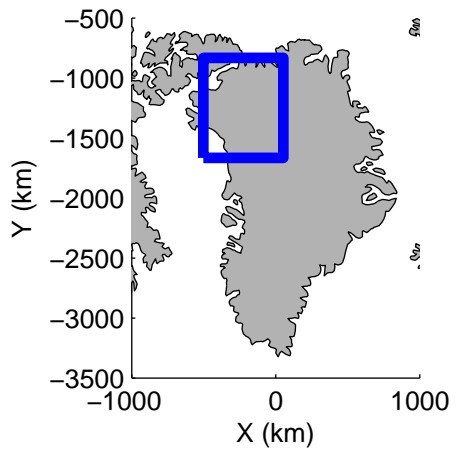
accum 2011_Greenland_P3: "Cryosat Land" 20110329_01_051: 13:40:36.7 to 13:43:05.5 GPS








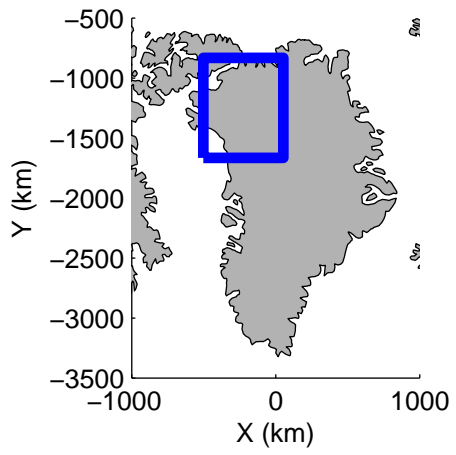
accum 2011_Greenland_P3: "Cryosat Land" 20110329_01_052: 13:43:05.7 to 13:45:35.1 GPS







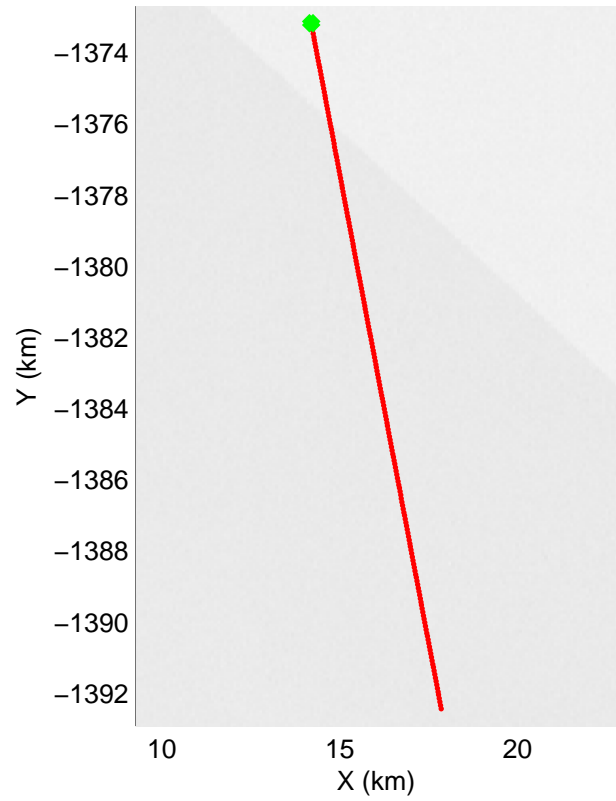
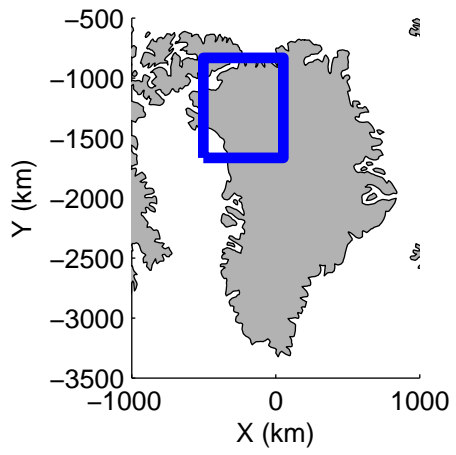
accum 2011_Greenland_P3: "Cryosat Land" 20110329_01_053: 13:45:35.3 to 13:48:04.9 GPS







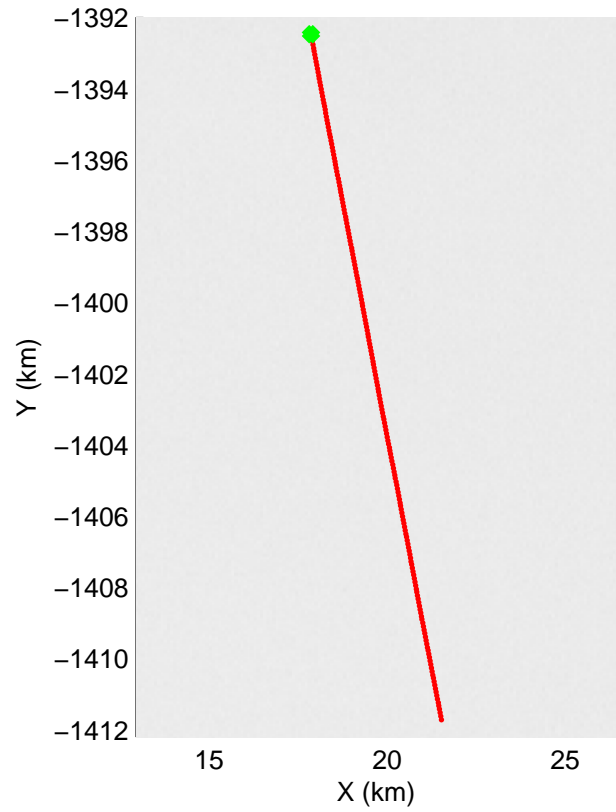
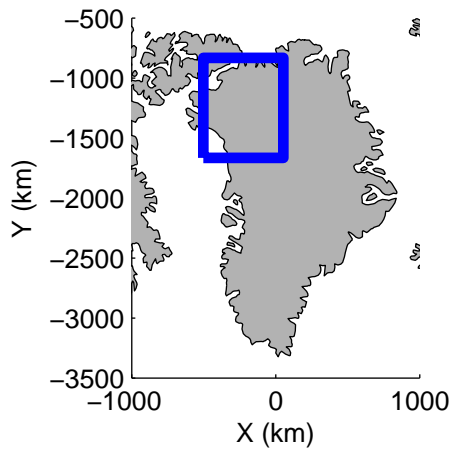
accum 2011_Greenland_P3: "Cryosat Land" 20110329_01_054: 13:48:05.1 to 13:50:35.2 GPS







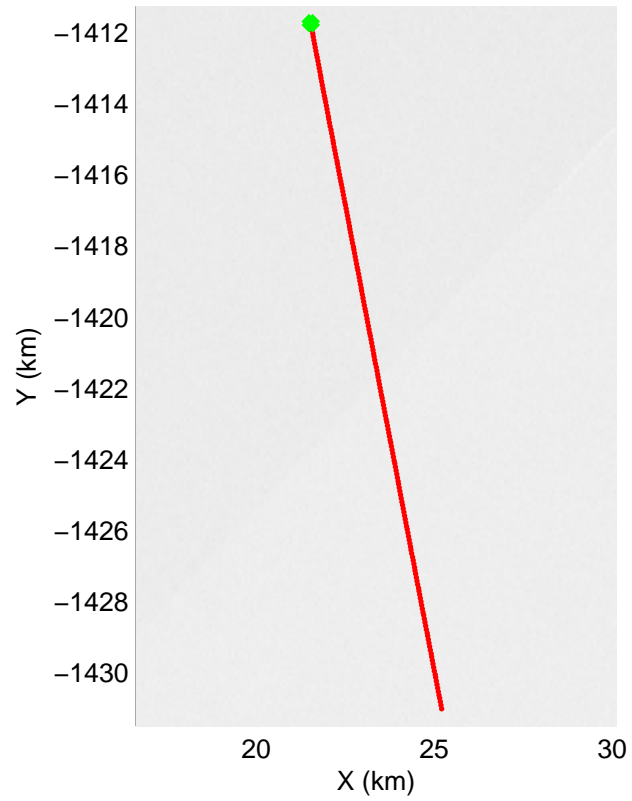
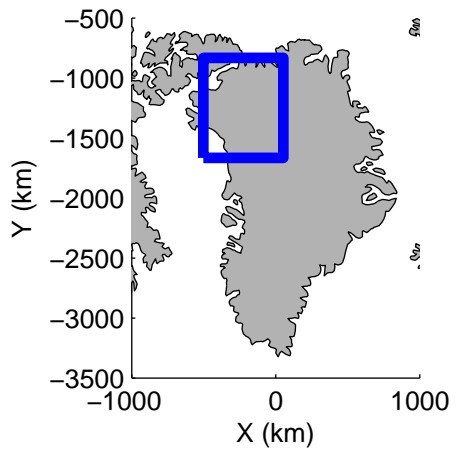
accum 2011_Greenland_P3: "Cryosat Land" 20110329_01_055: 13:50:35.4 to 13:53:05.3 GPS







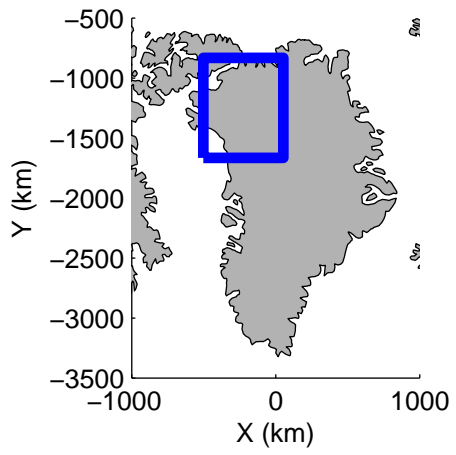
accum 2011_Greenland_P3: "Cryosat Land" 20110329_01_056: 13:53:05.4 to 13:55:35.2 GPS





accum 2011_Greenland_P3: "Cryosat Land" 20110329_01_057: 13:55:35.4 to 13:58:04.2 GPS





accum 2011_Greenland_P3: "Cryosat Land" 20110329_01_058: 13:58:04.4 to 13:59:50.9 GPS

