
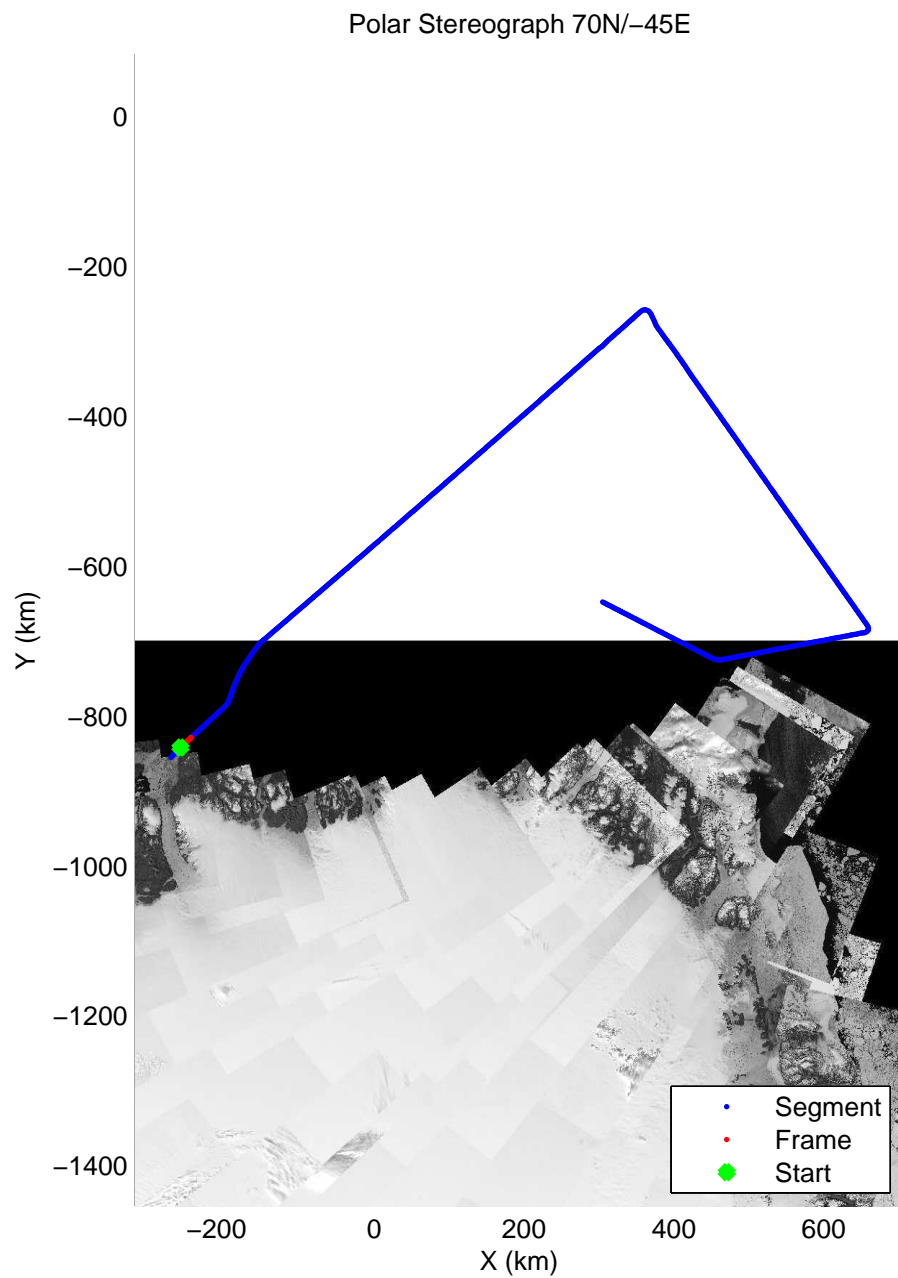
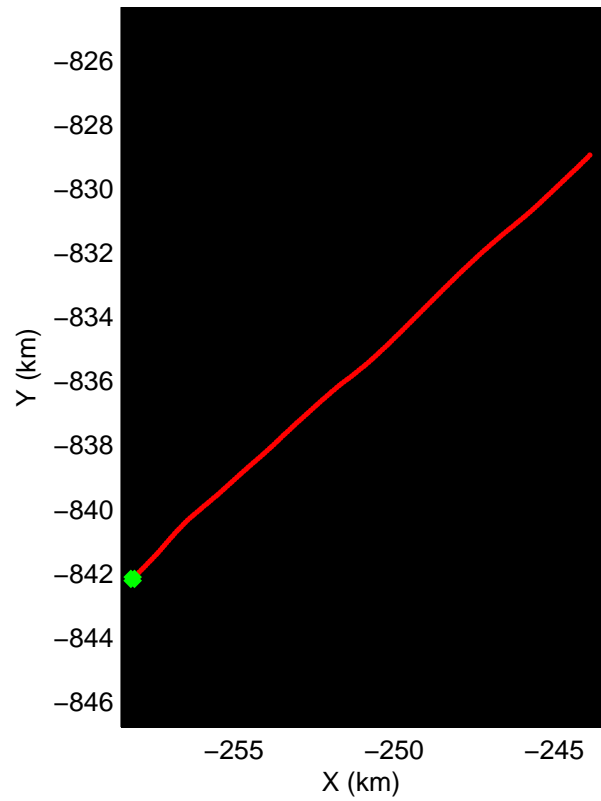



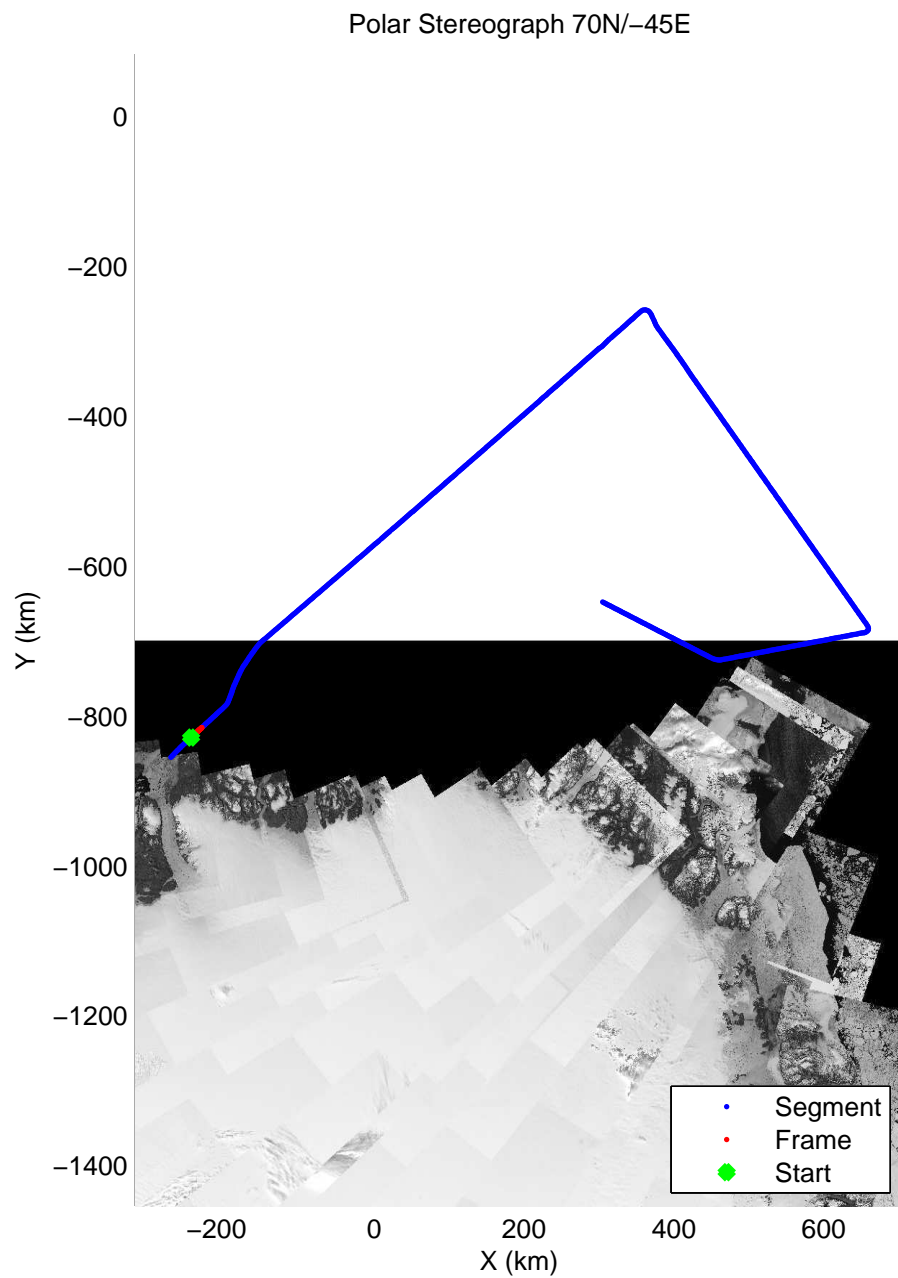
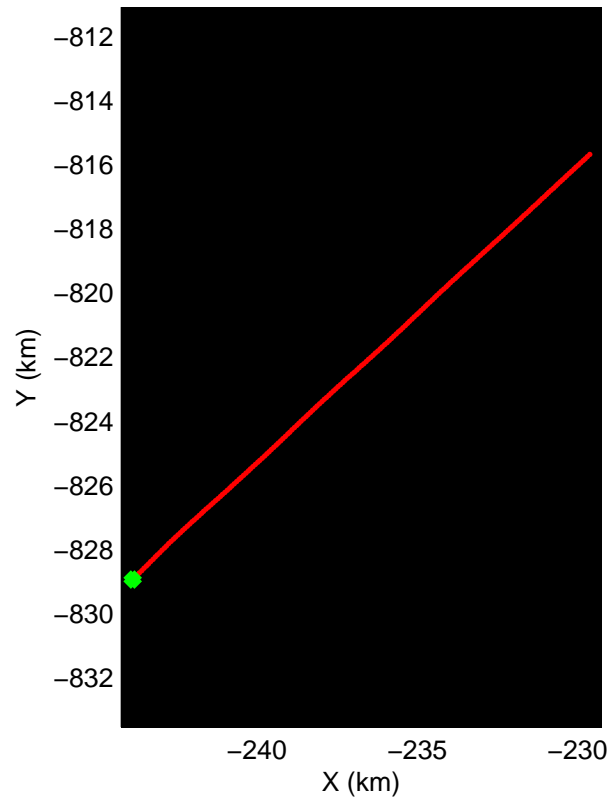
accum 2011_Greenland_P3: "Sea Ice: Fram Gateway" 20110328_01_001: 12:15:14.5 to 12:18:12.5 GPS






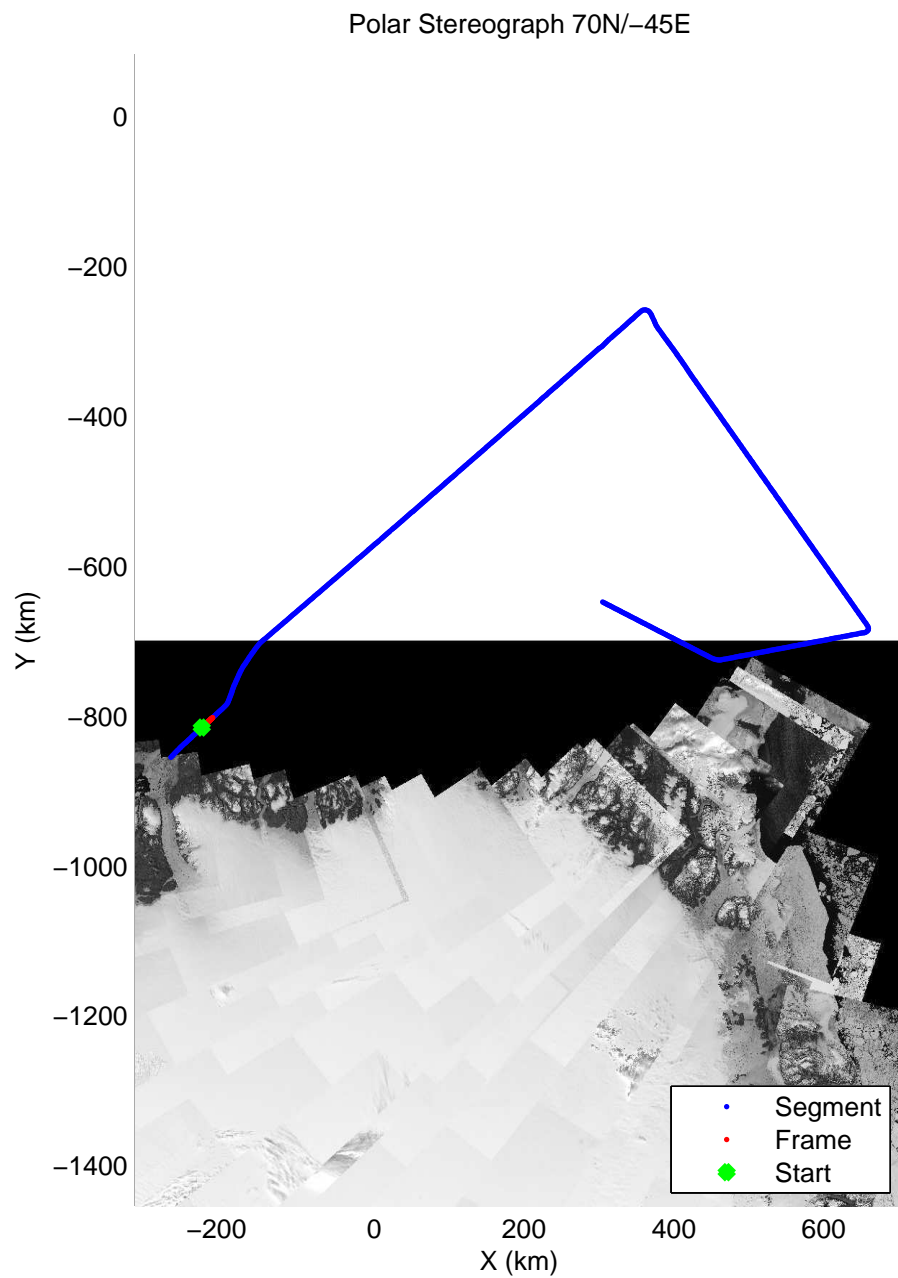
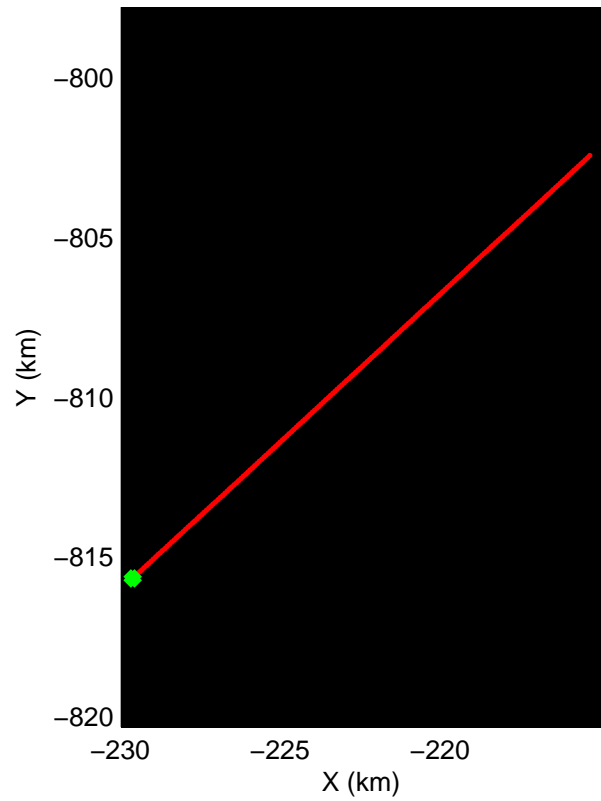
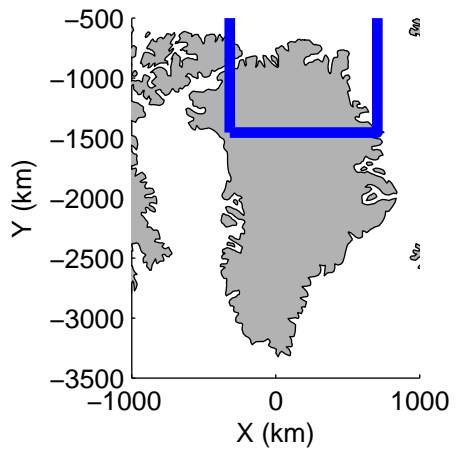
accum 2011_Greenland_P3: "Sea Ice: Fram Gateway" 20110328_01_002: 12:18:12.7 to 12:21:03.3 GPS






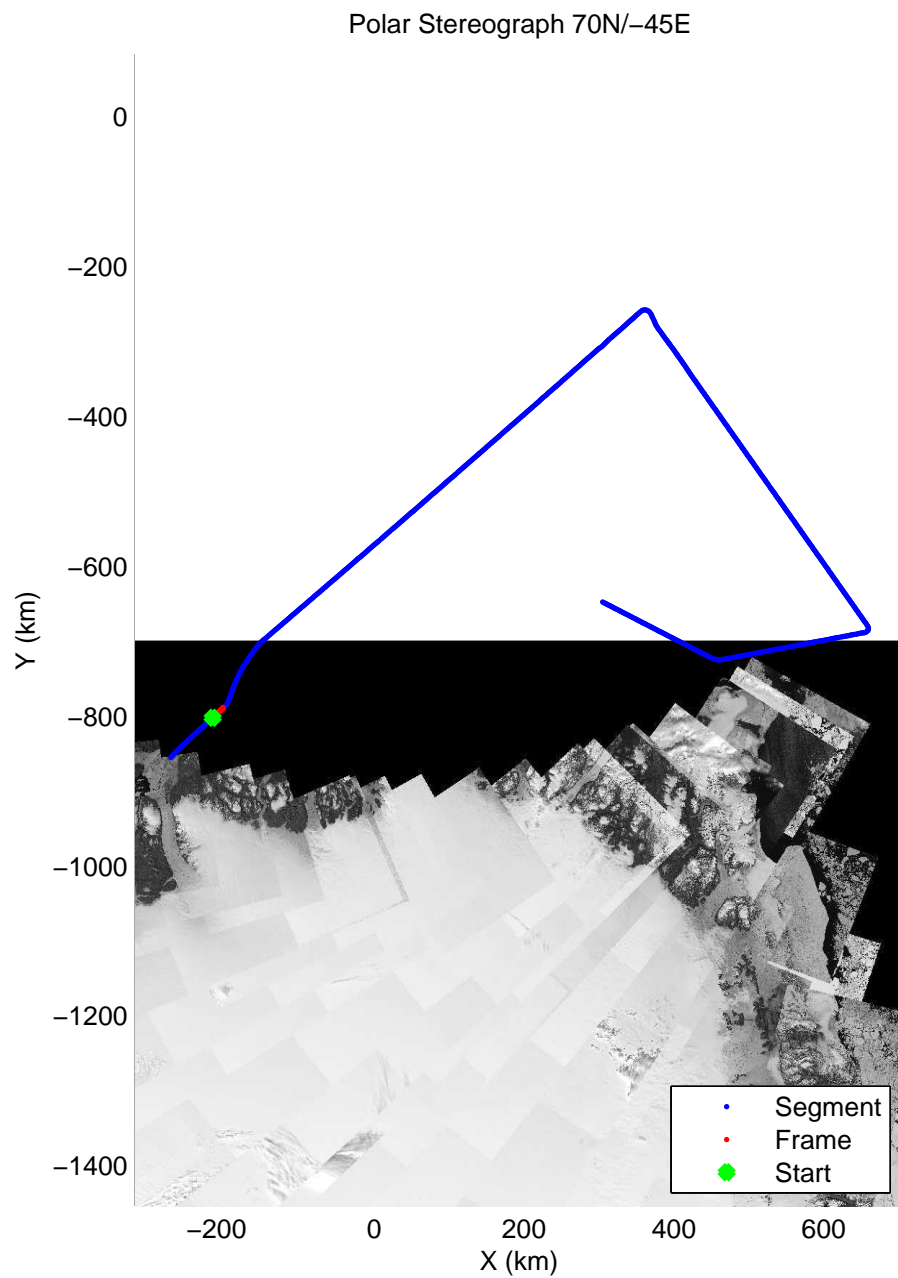
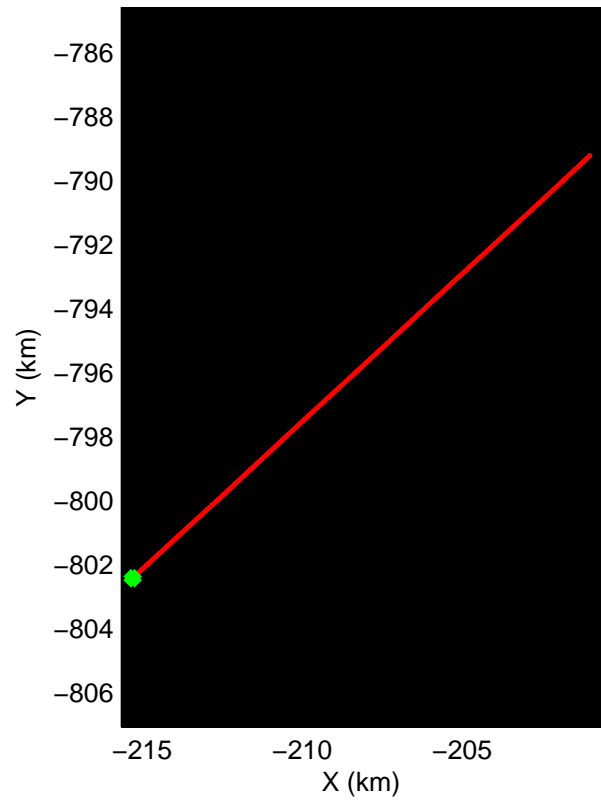
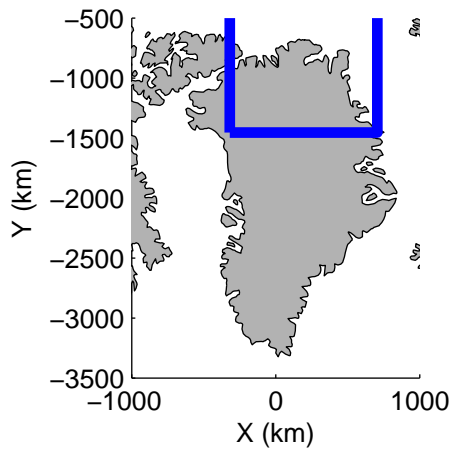
accum 2011_Greenland_P3: "Sea Ice: Fram Gateway" 20110328_01_003: 12:21:03.5 to 12:23:55.6 GPS






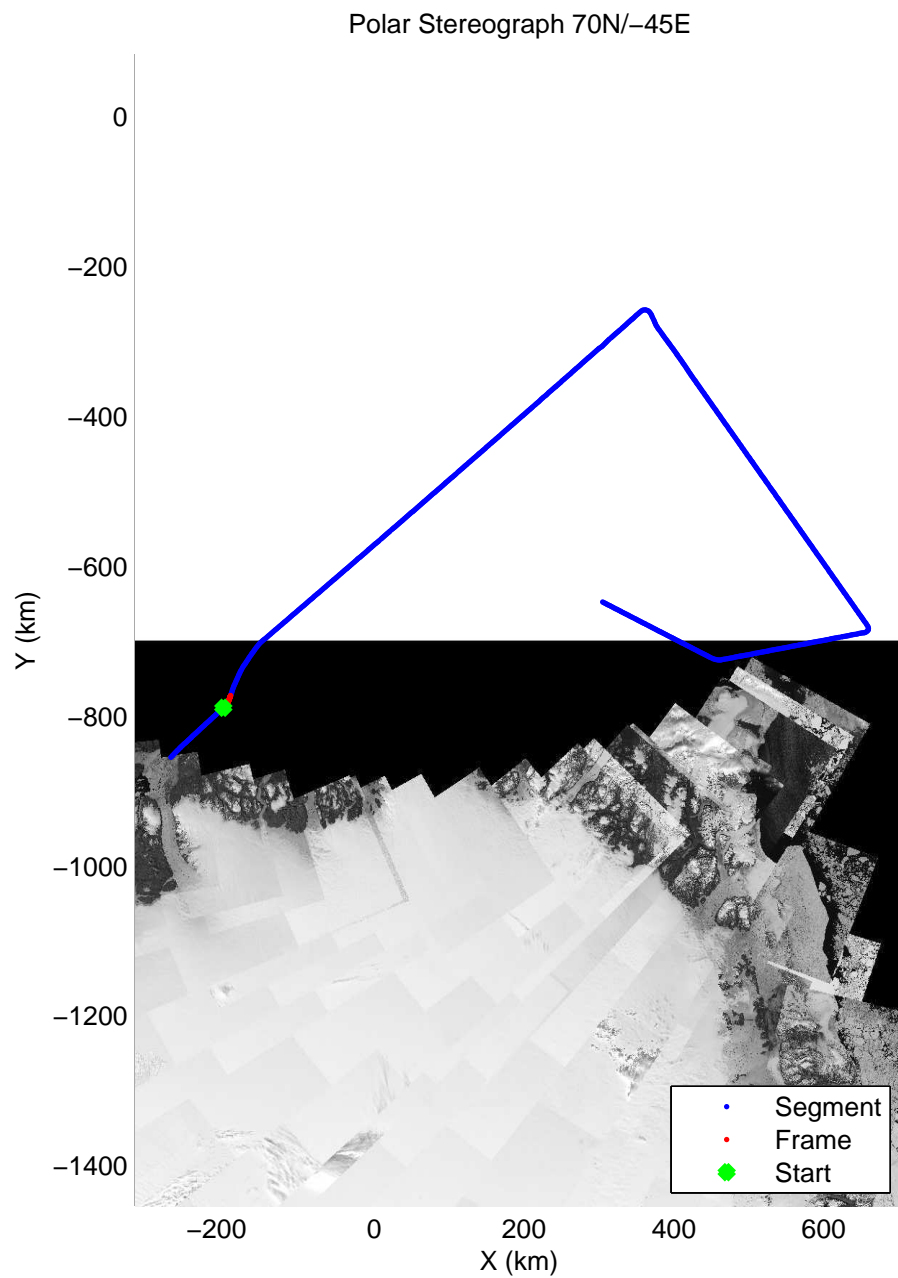
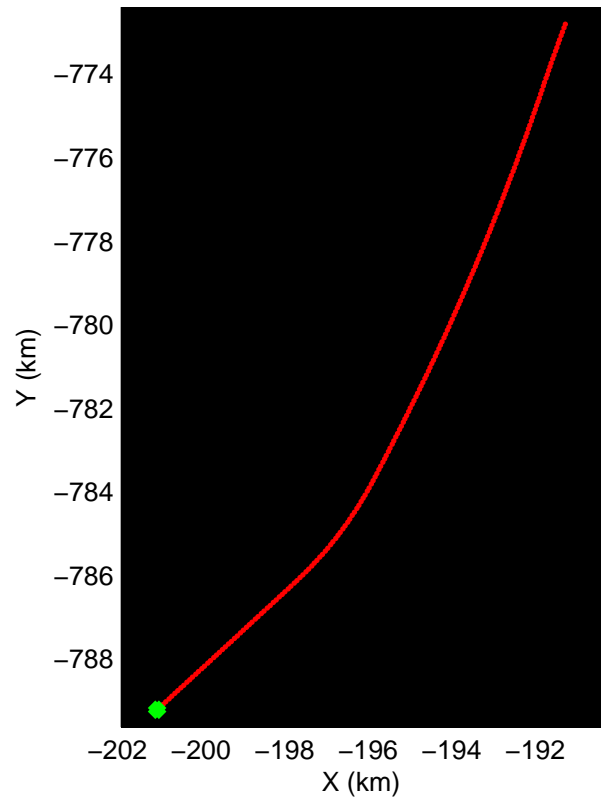
accum 2011_Greenland_P3: "Sea Ice: Fram Gateway" 20110328_01_004: 12:23:55.8 to 12:26:50.8 GPS






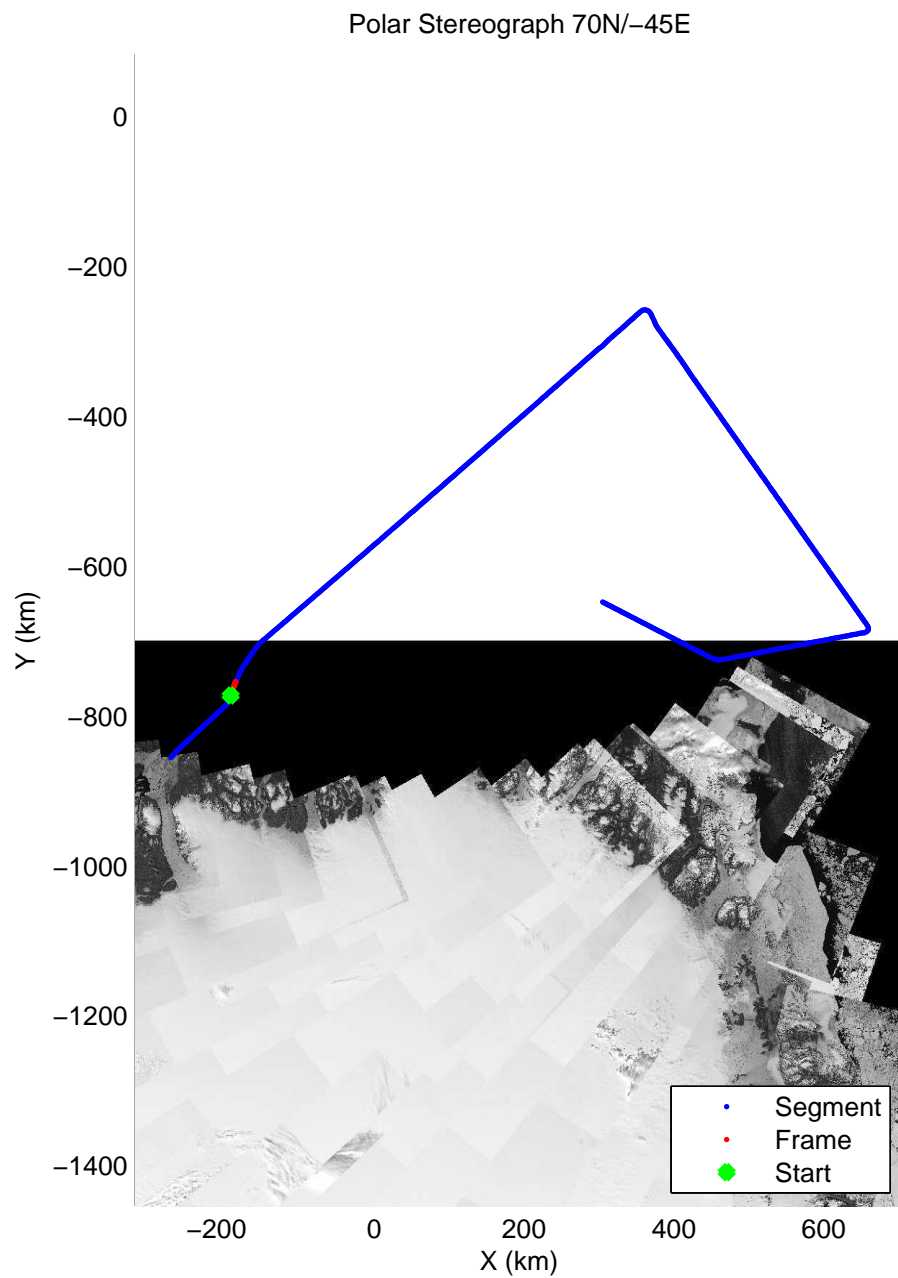
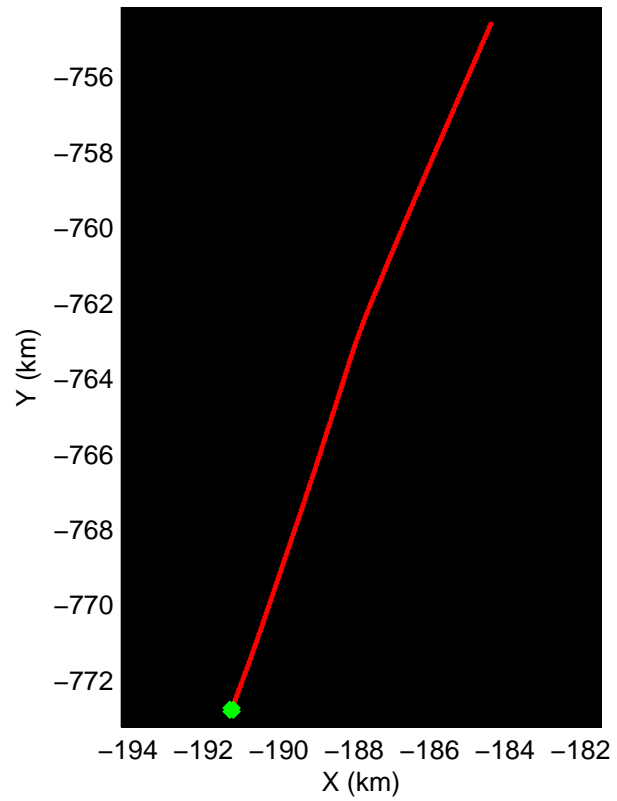
accum 2011_Greenland_P3: "Sea Ice: Fram Gateway" 20110328_01_005: 12:26:50.9 to 12:29:43.5 GPS






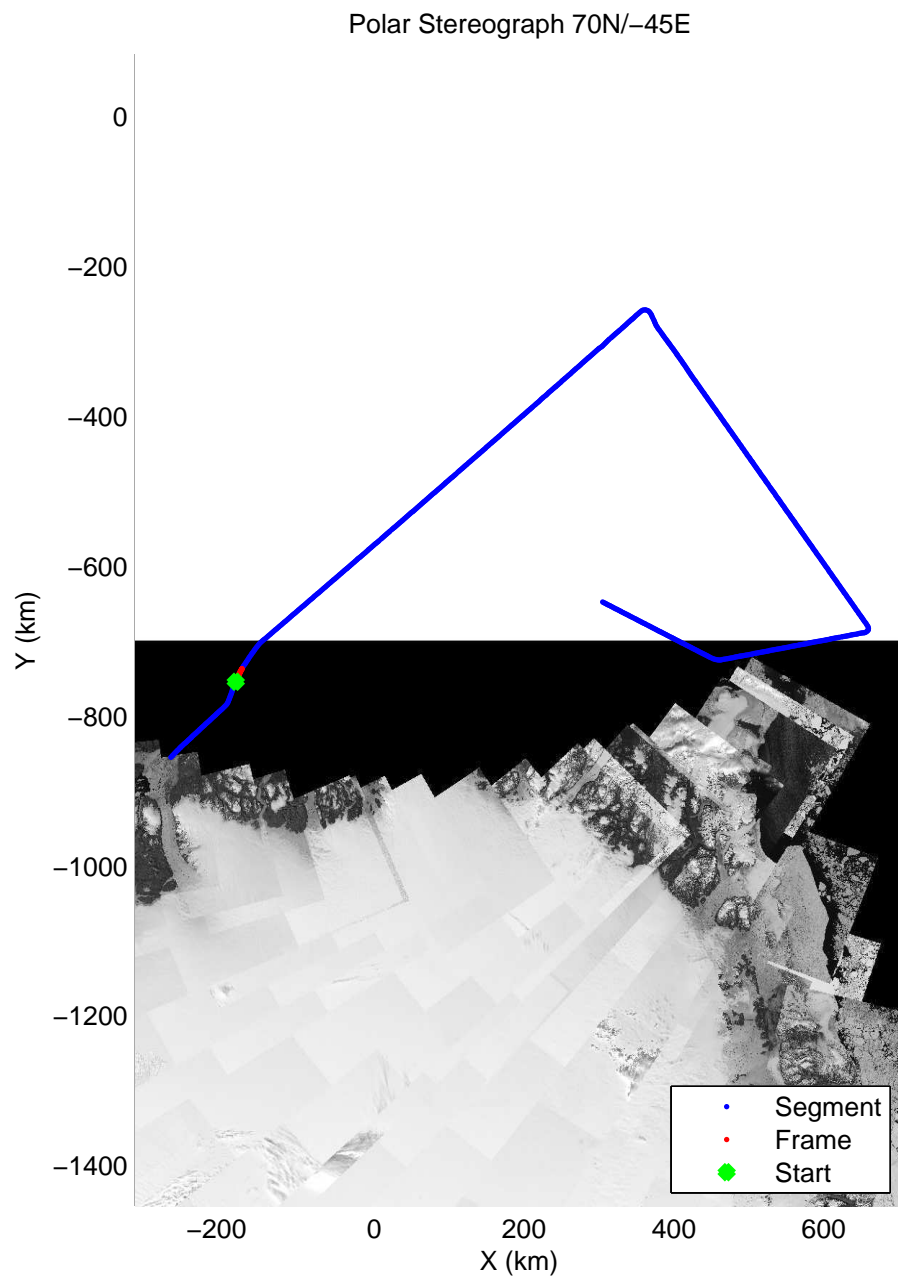
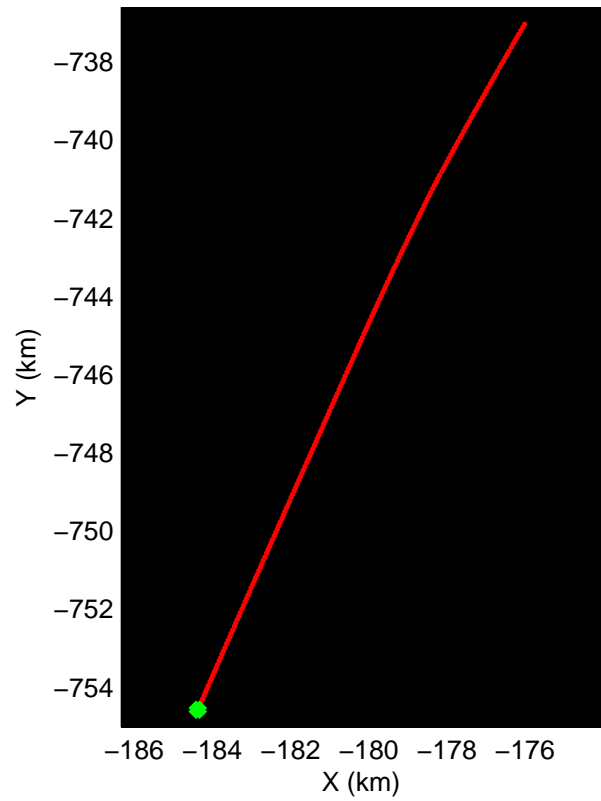
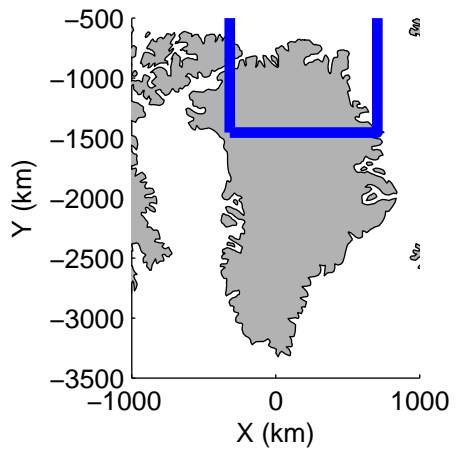
accum 2011_Greenland_P3: "Sea Ice: Fram Gateway" 20110328_01_006: 12:29:43.7 to 12:32:28.1 GPS






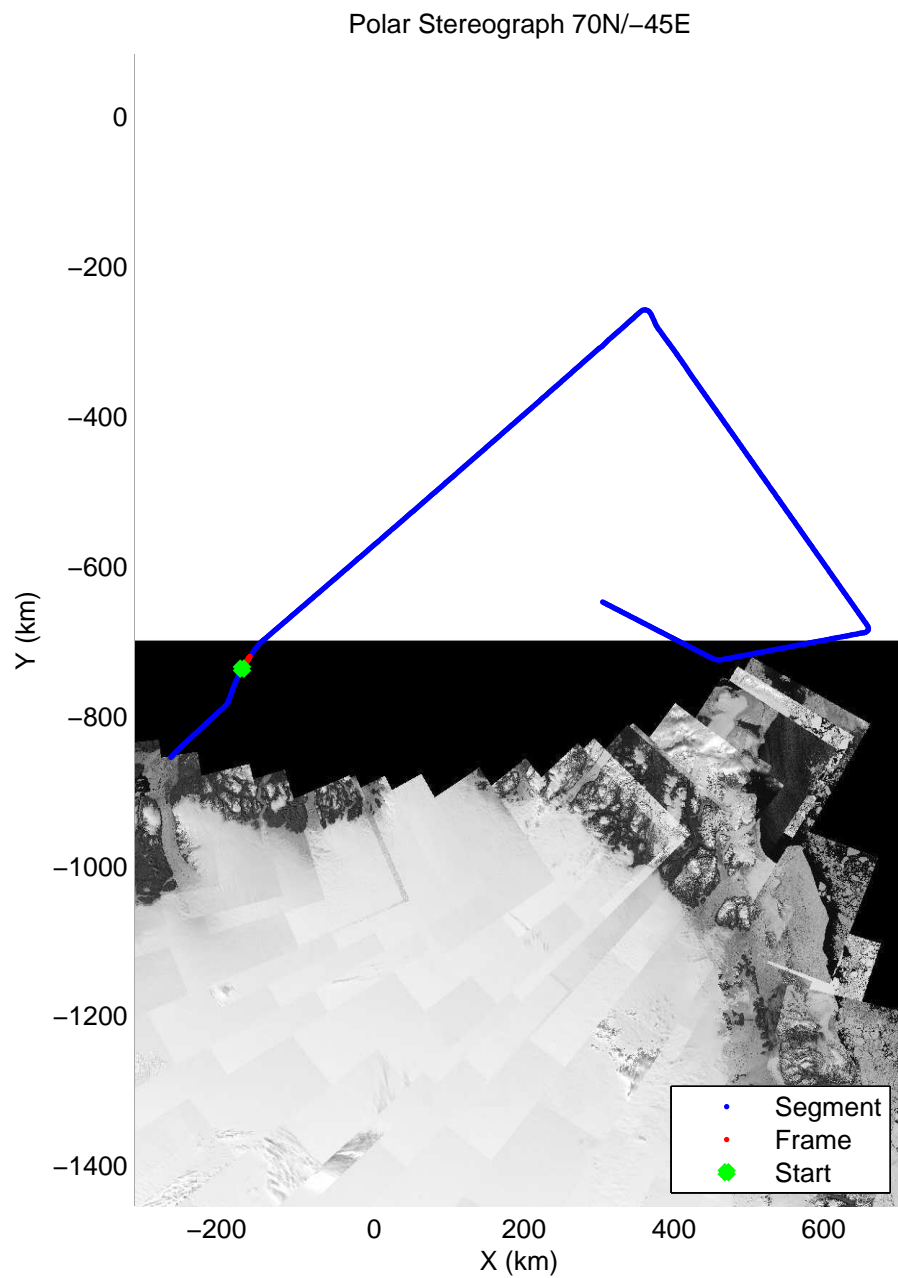
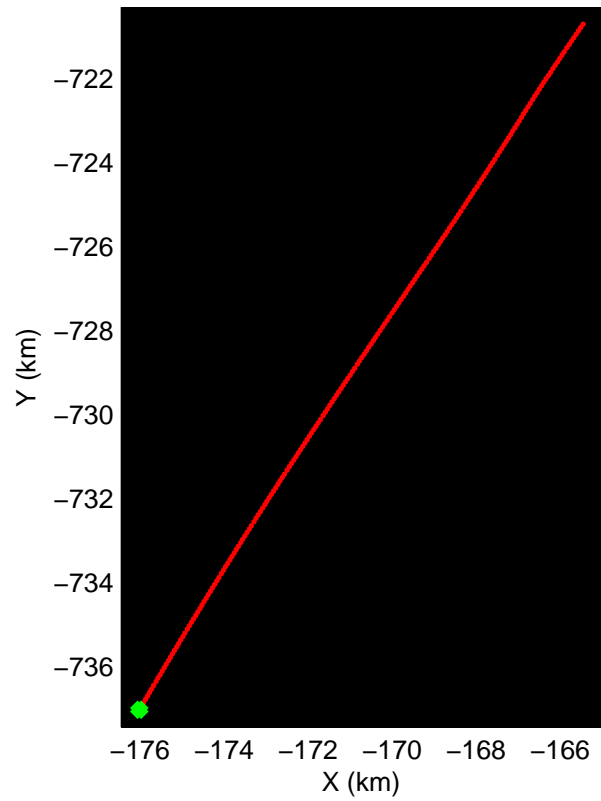
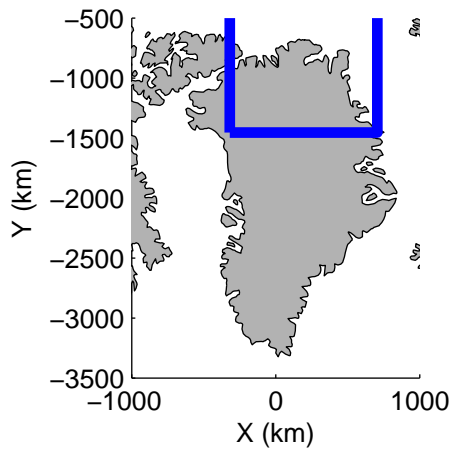
accum 2011_Greenland_P3: "Sea Ice: Fram Gateway" 20110328_01_007: 12:32:28.3 to 12:35:09.0 GPS






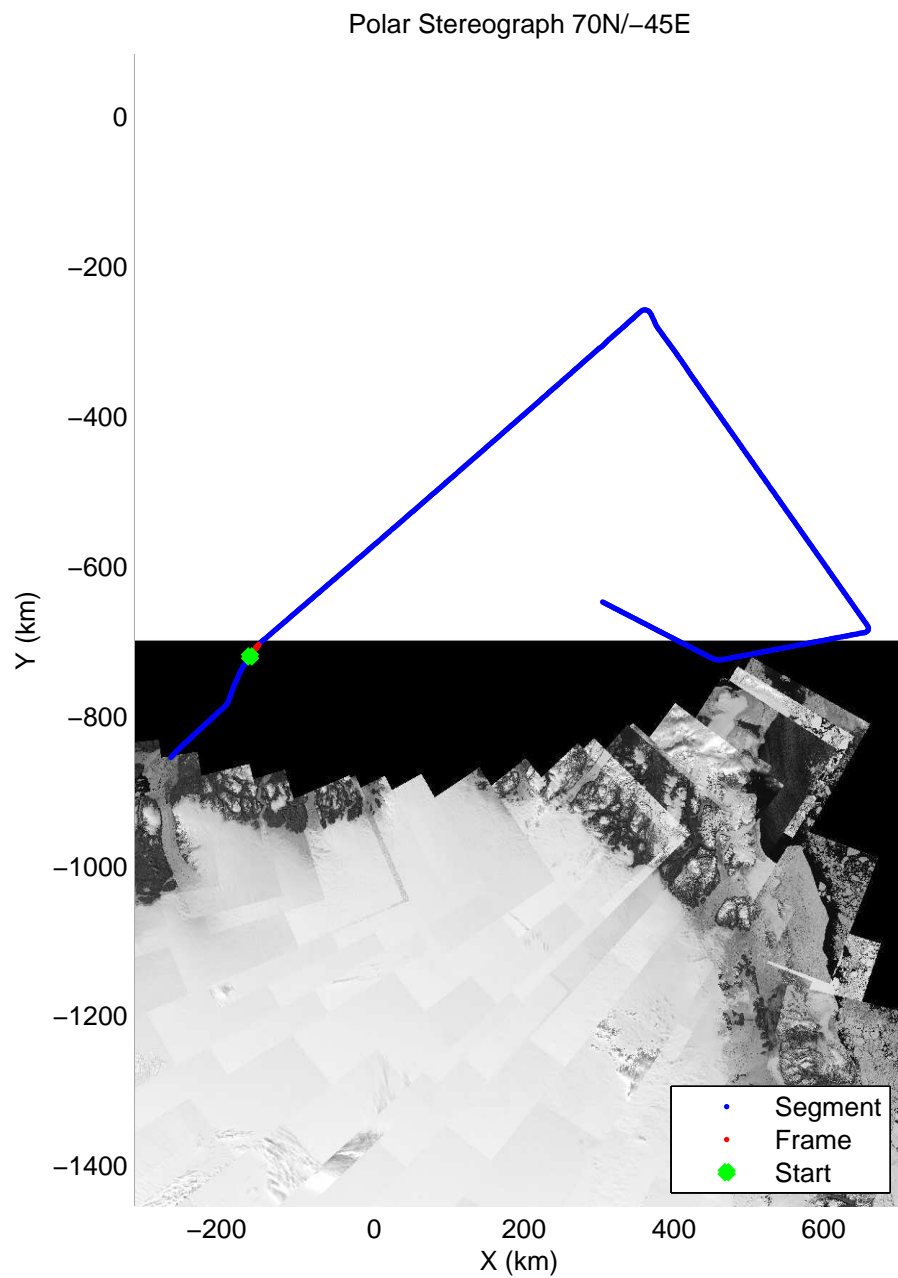
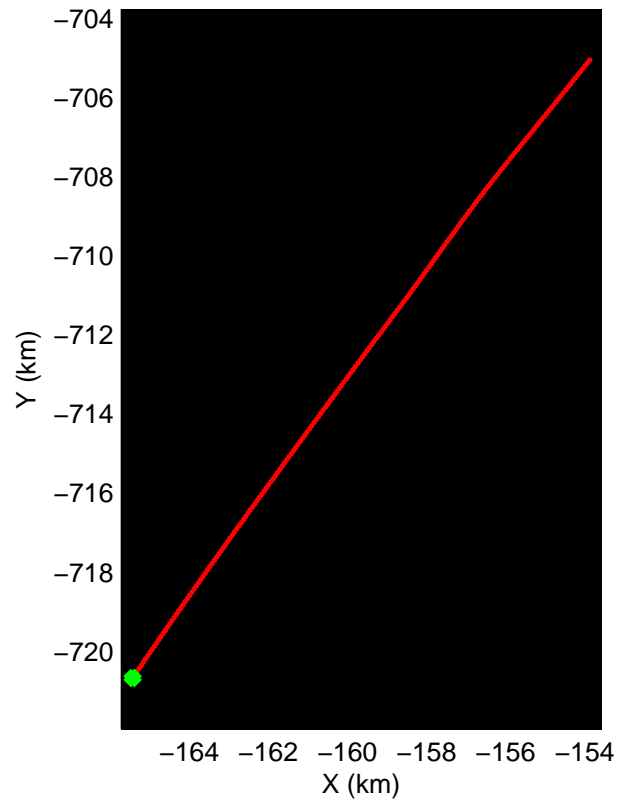
accum 2011_Greenland_P3: "Sea Ice: Fram Gateway" 20110328_01_008: 12:35:09.2 to 12:37:46.9 GPS






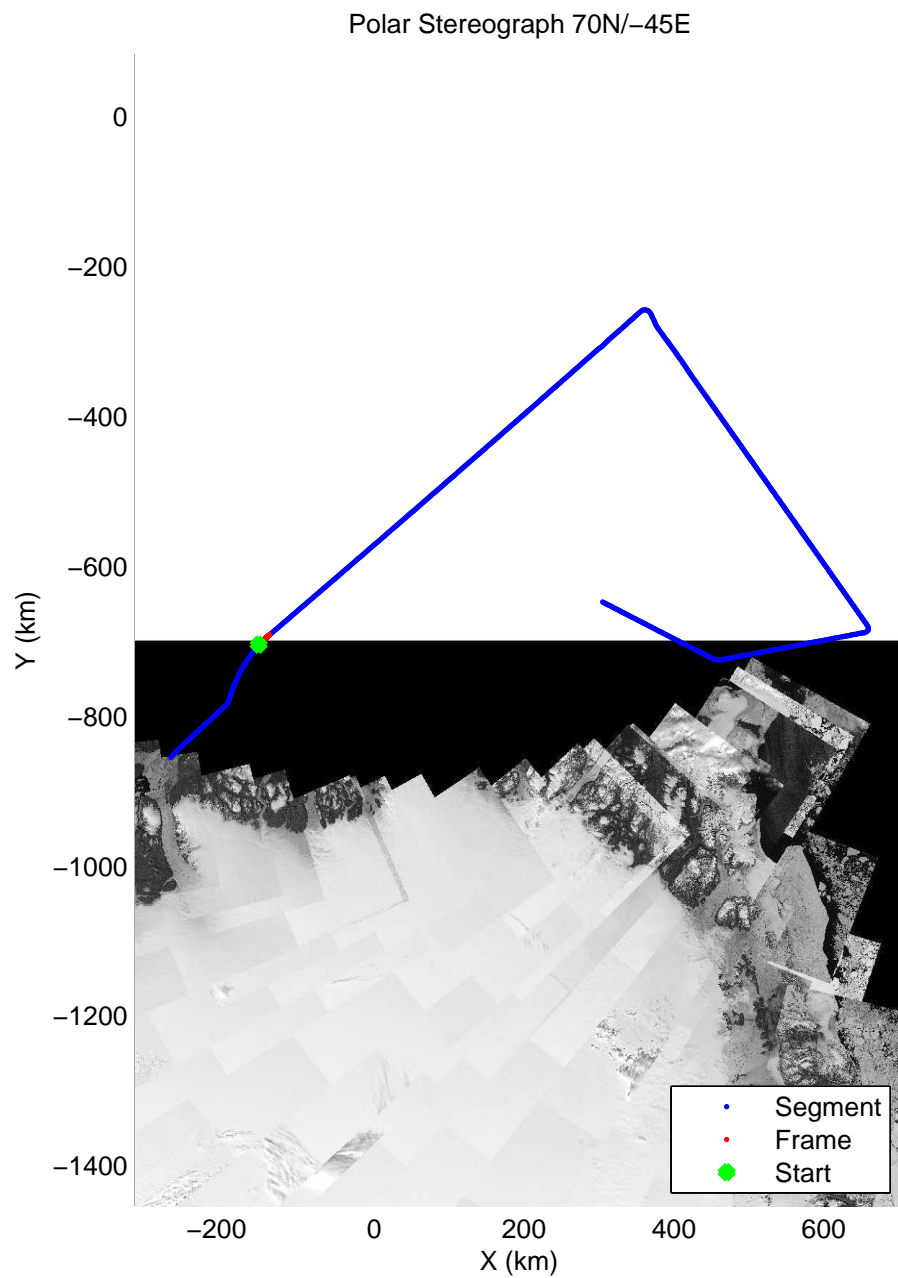
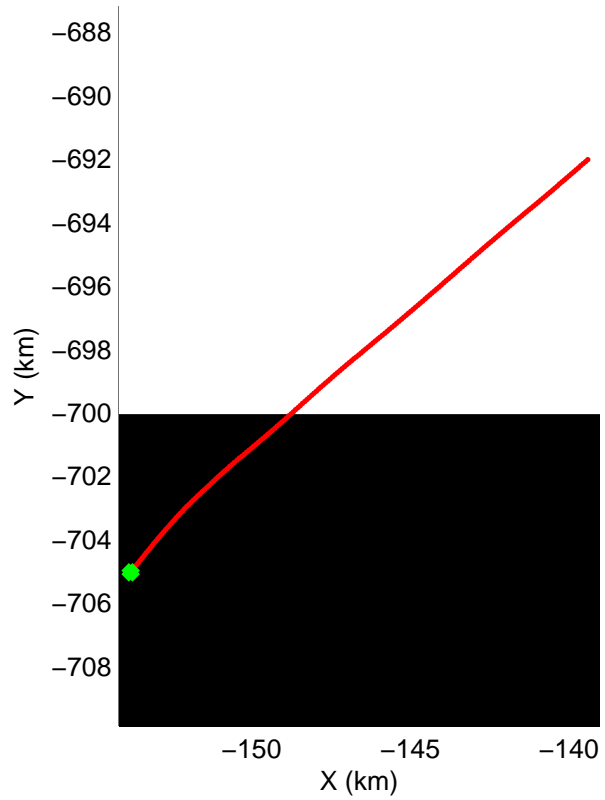
accum 2011_Greenland_P3: "Sea Ice: Fram Gateway" 20110328_01_009: 12:37:47.1 to 12:40:21.6 GPS






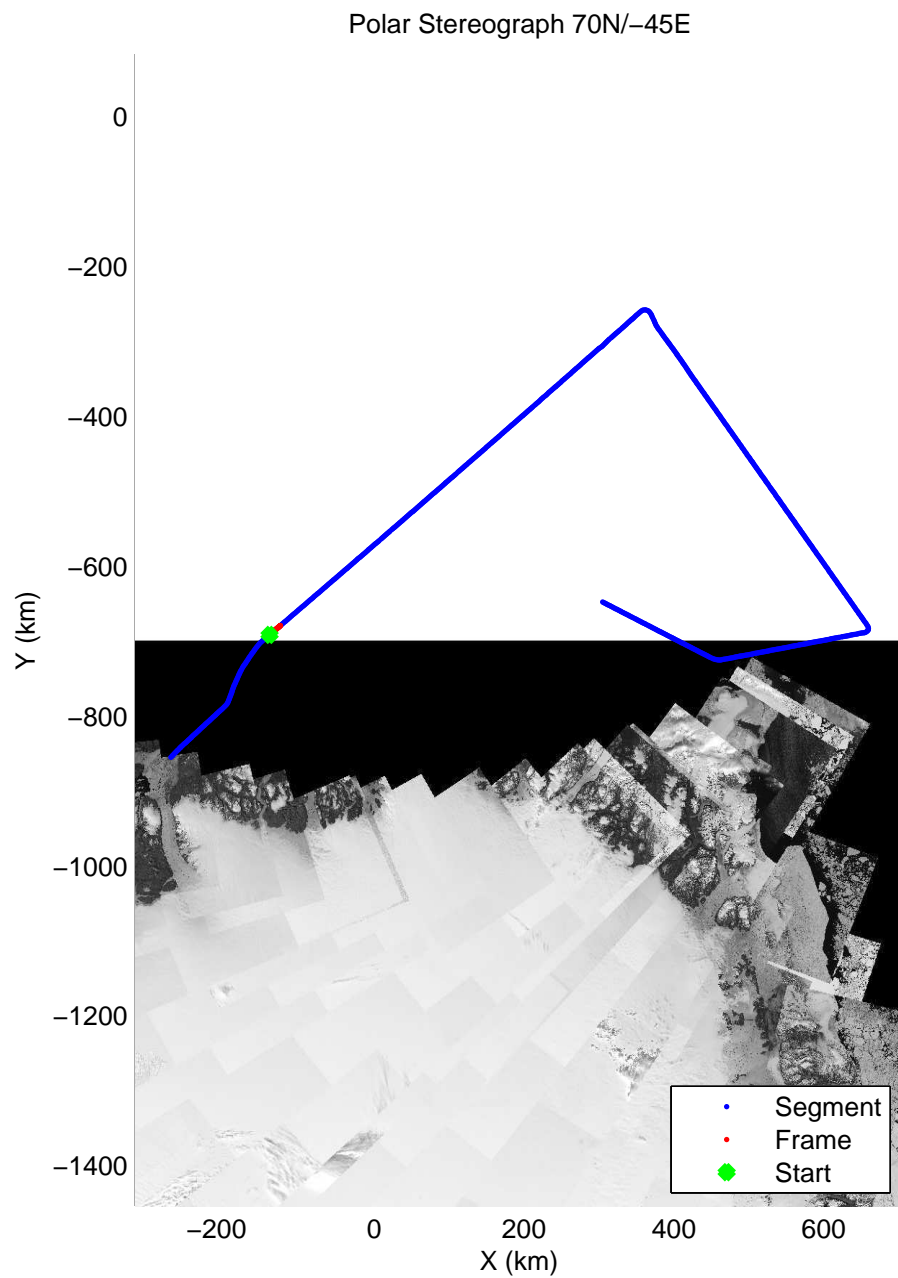
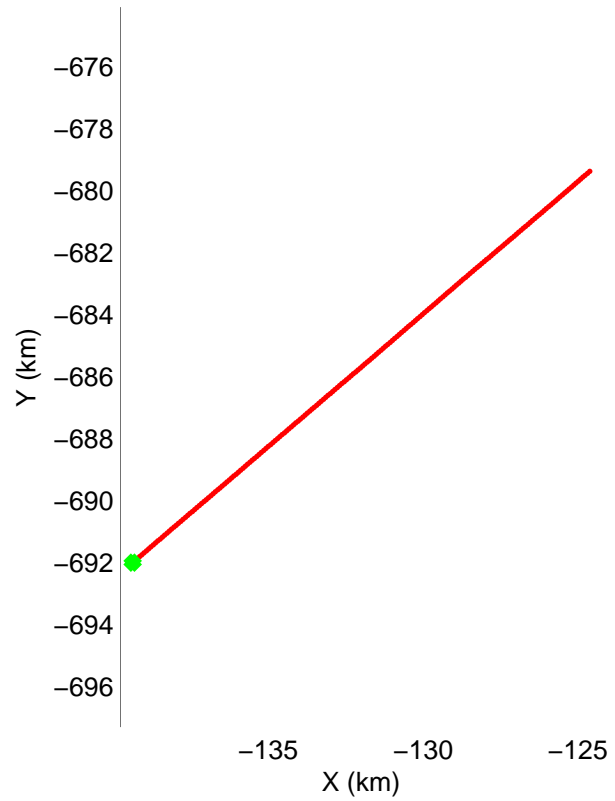
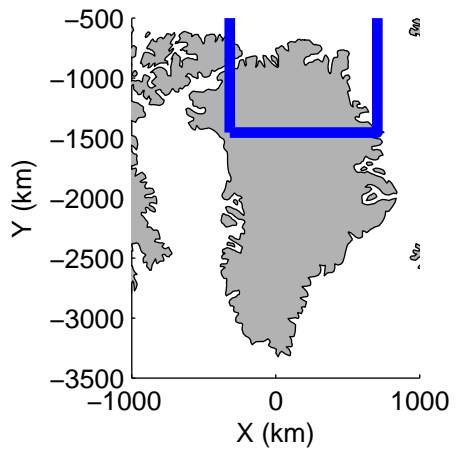
accum 2011_Greenland_P3: "Sea Ice: Fram Gateway" 20110328_01_010: 12:40:21.8 to 12:42:55.0 GPS






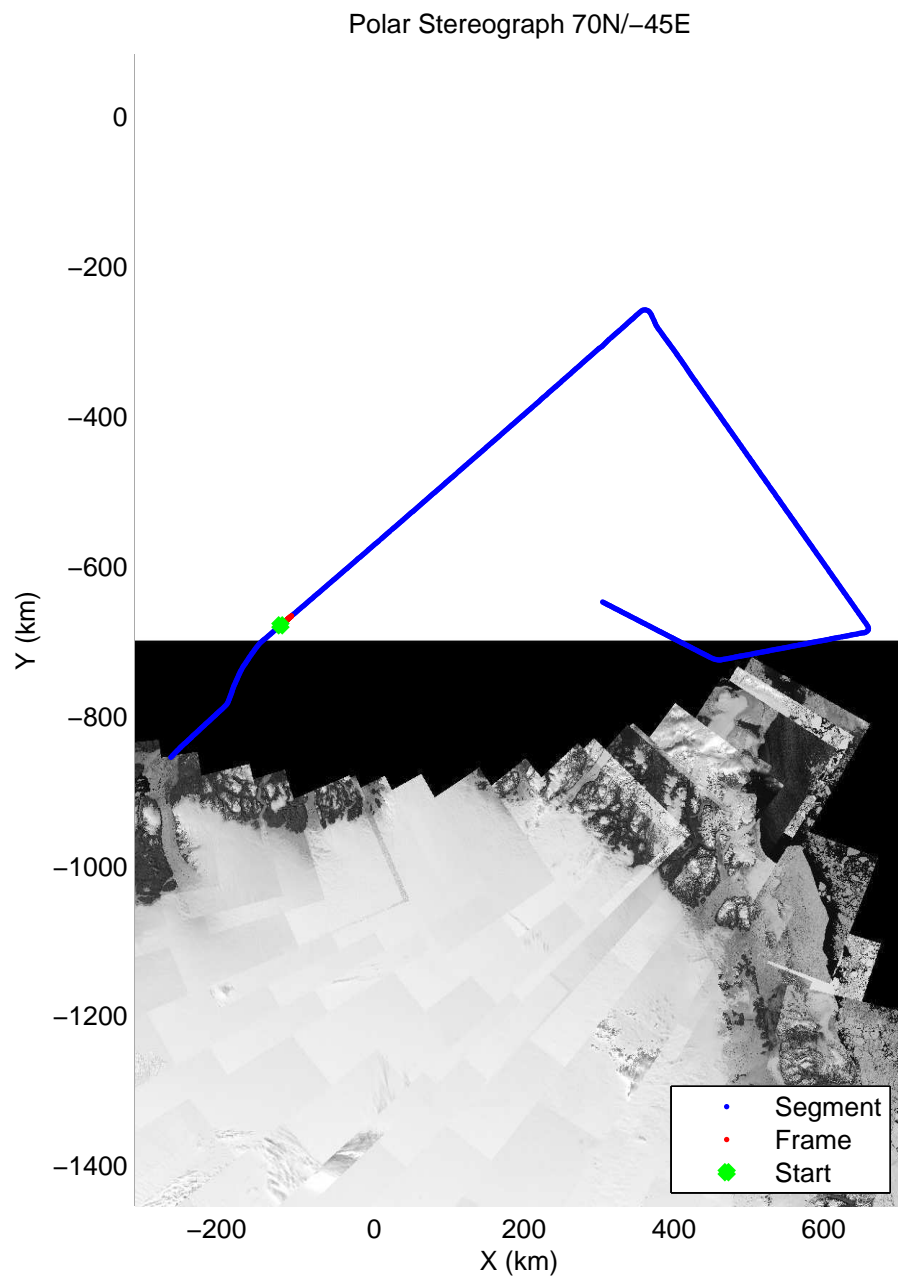
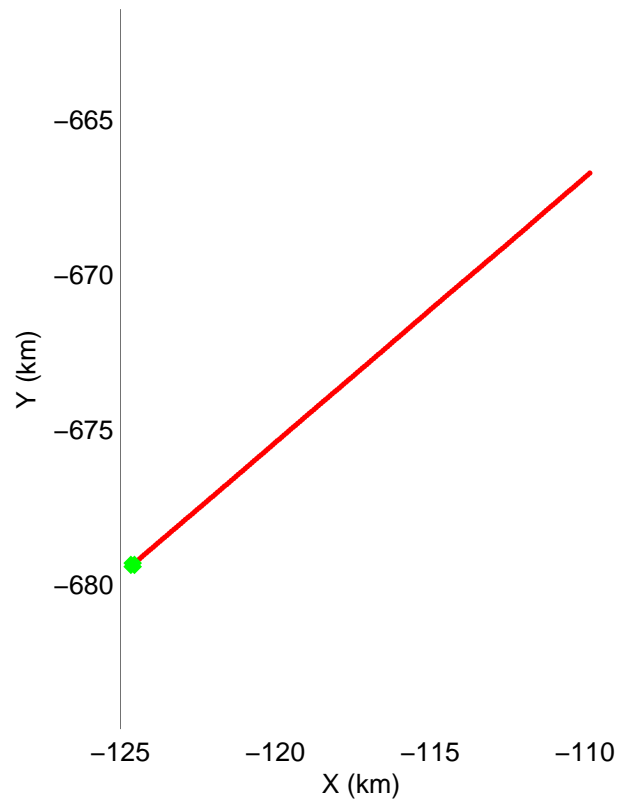
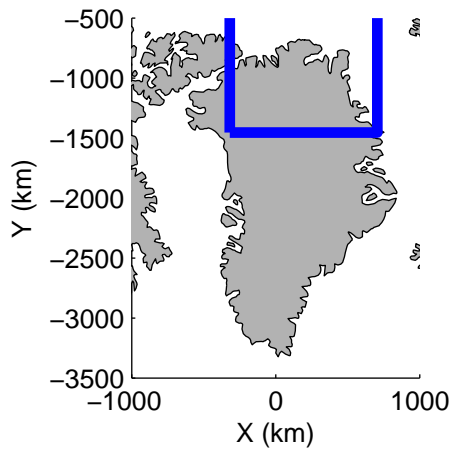
accum 2011_Greenland_P3: "Sea Ice: Fram Gateway" 20110328_01_011: 12:42:55.2 to 12:45:28.3 GPS






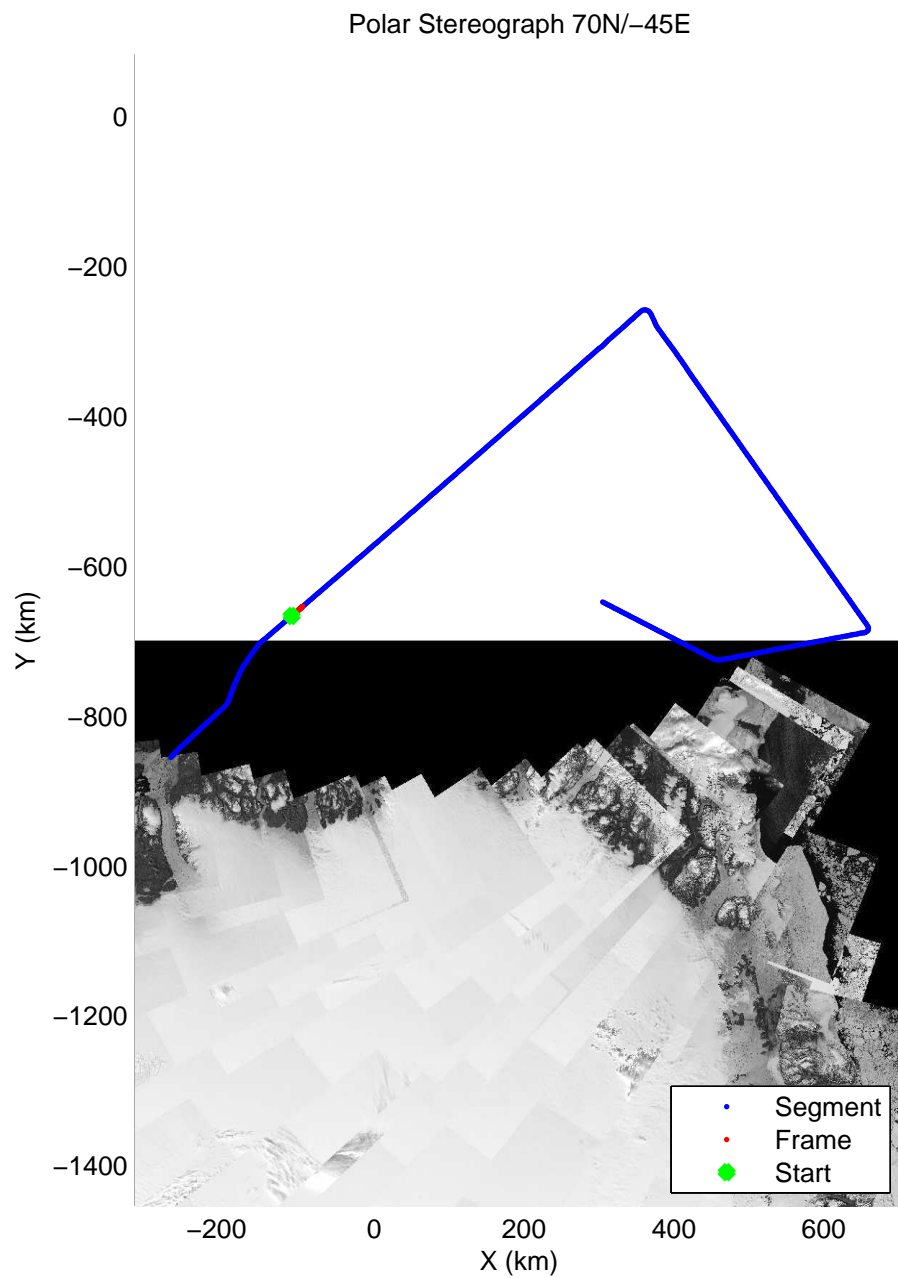
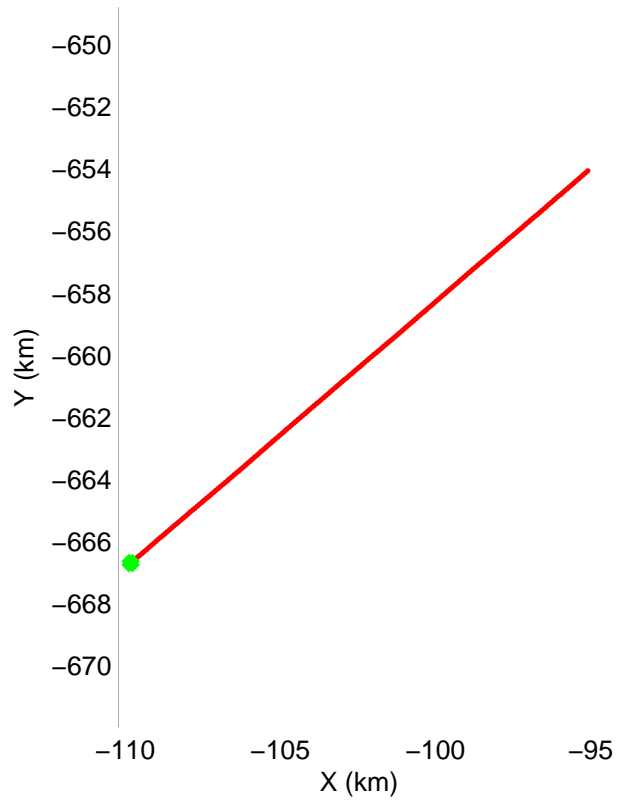
accum 2011_Greenland_P3: "Sea Ice: Fram Gateway" 20110328_01_012: 12:45:28.4 to 12:48:01.3 GPS






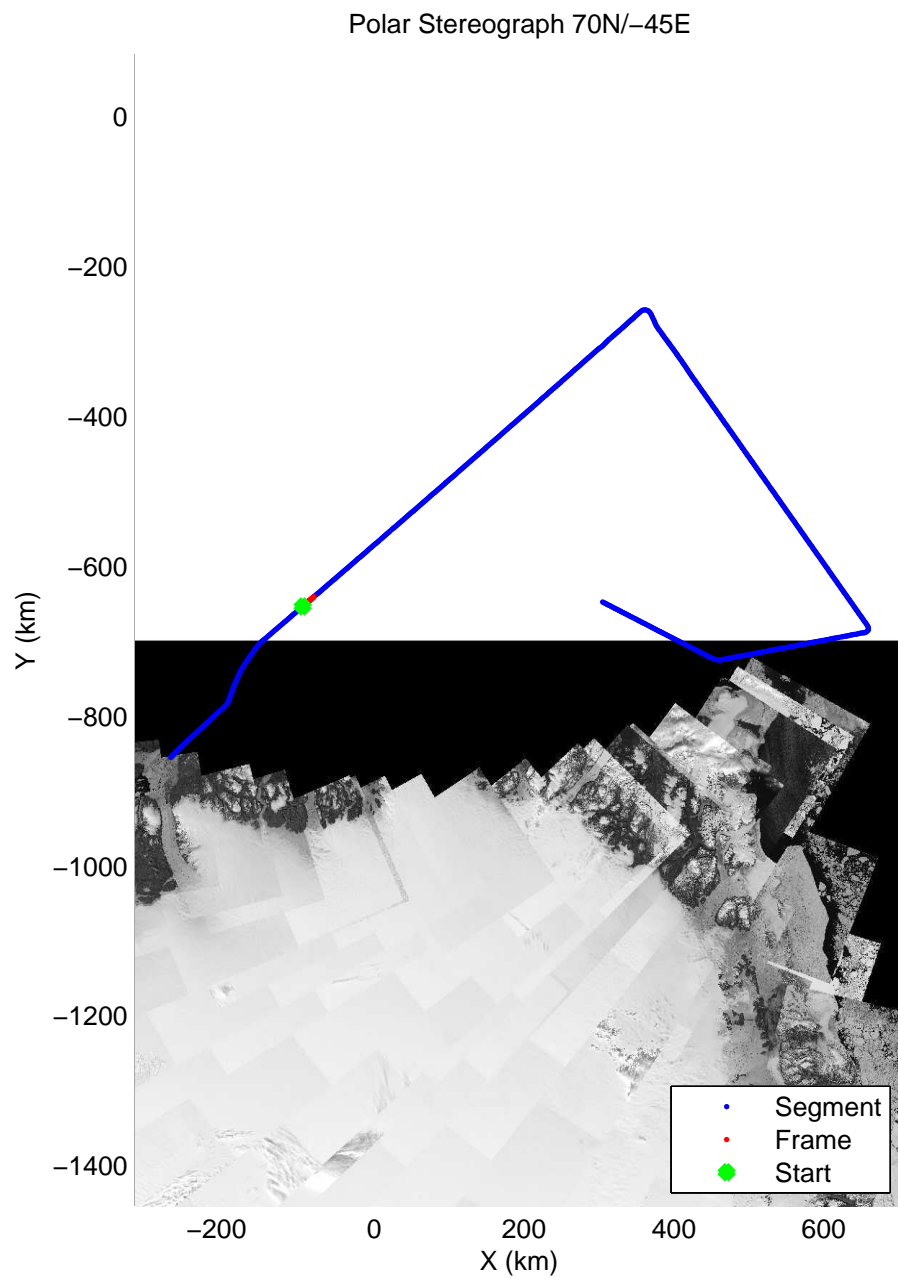
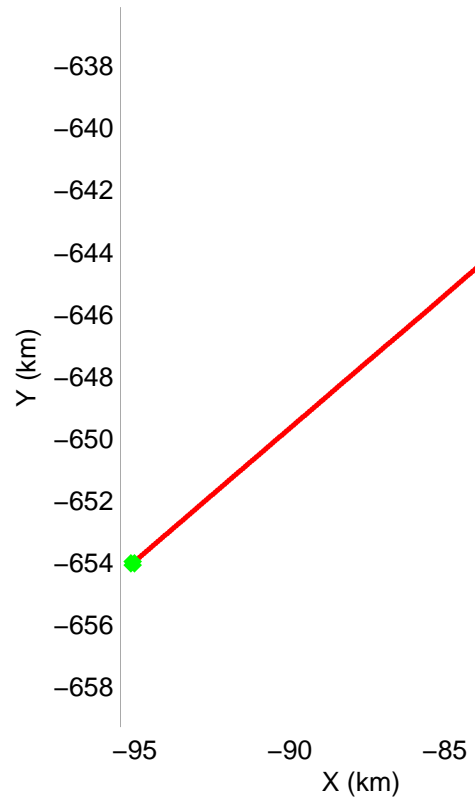
accum 2011_Greenland_P3: "Sea Ice: Fram Gateway" 20110328_01_013: 12:48:01.5 to 12:50:34.3 GPS






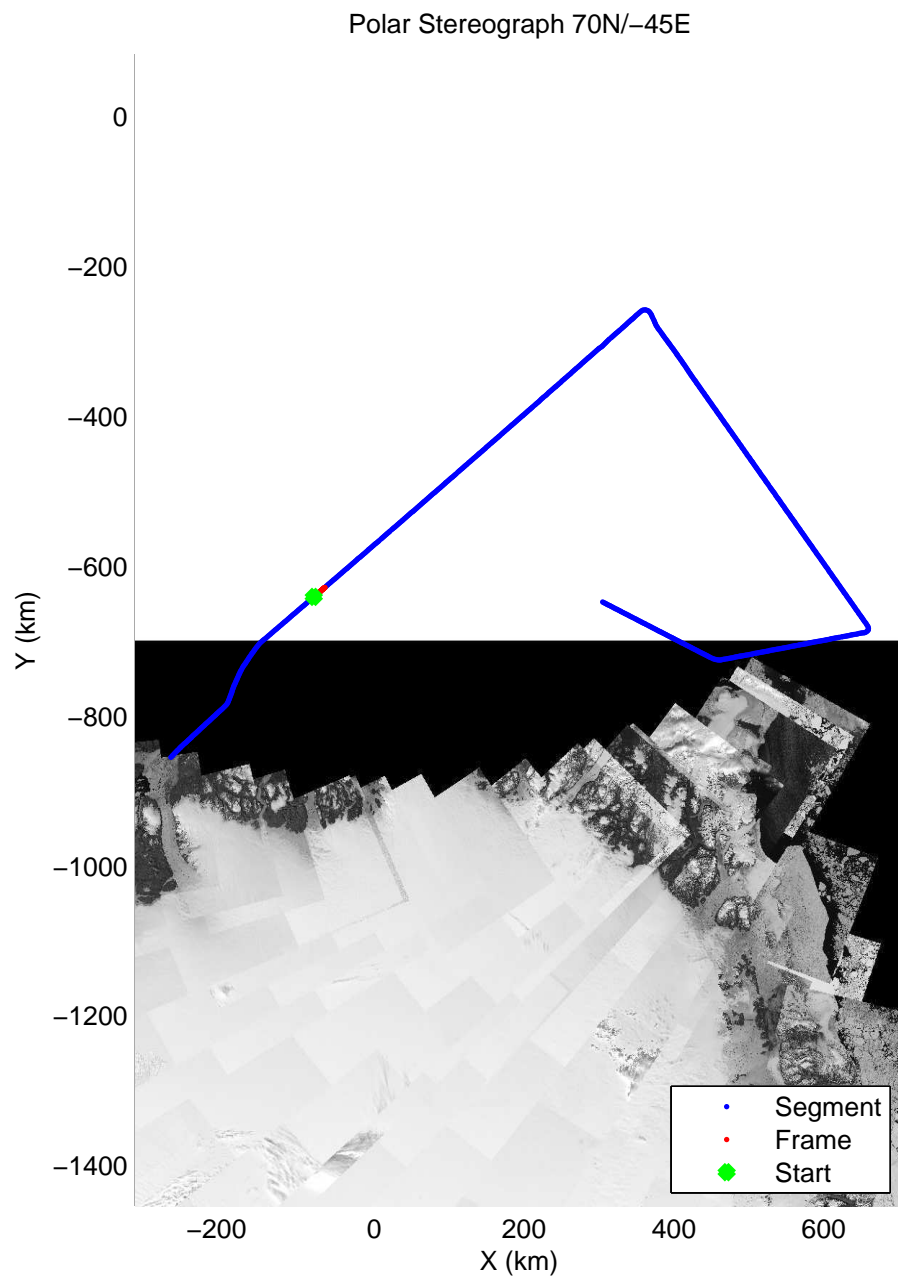
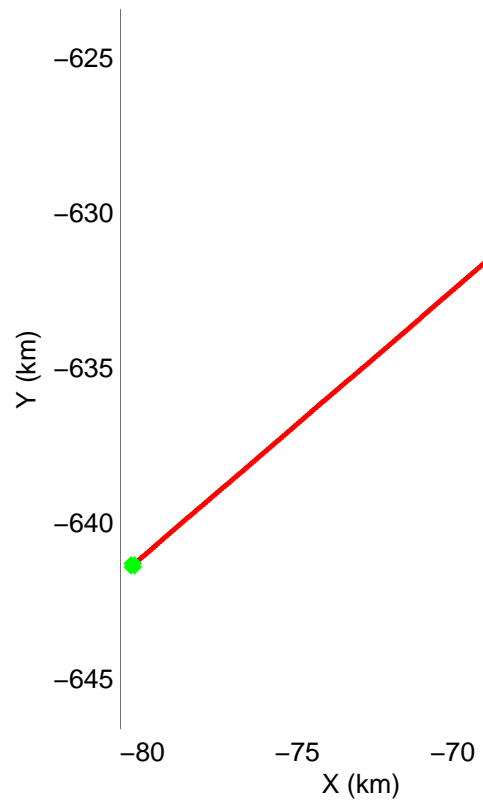
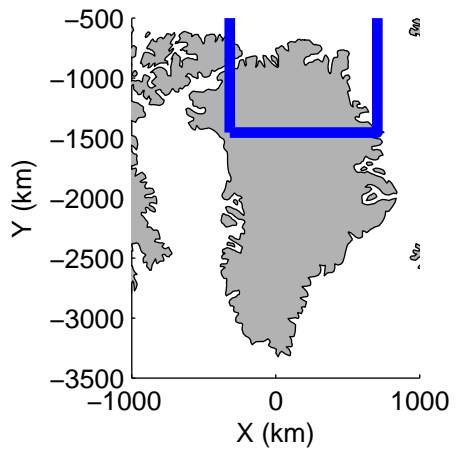
accum 2011_Greenland_P3: "Sea Ice: Fram Gateway" 20110328_01_014: 12:50:34.5 to 12:53:06.4 GPS






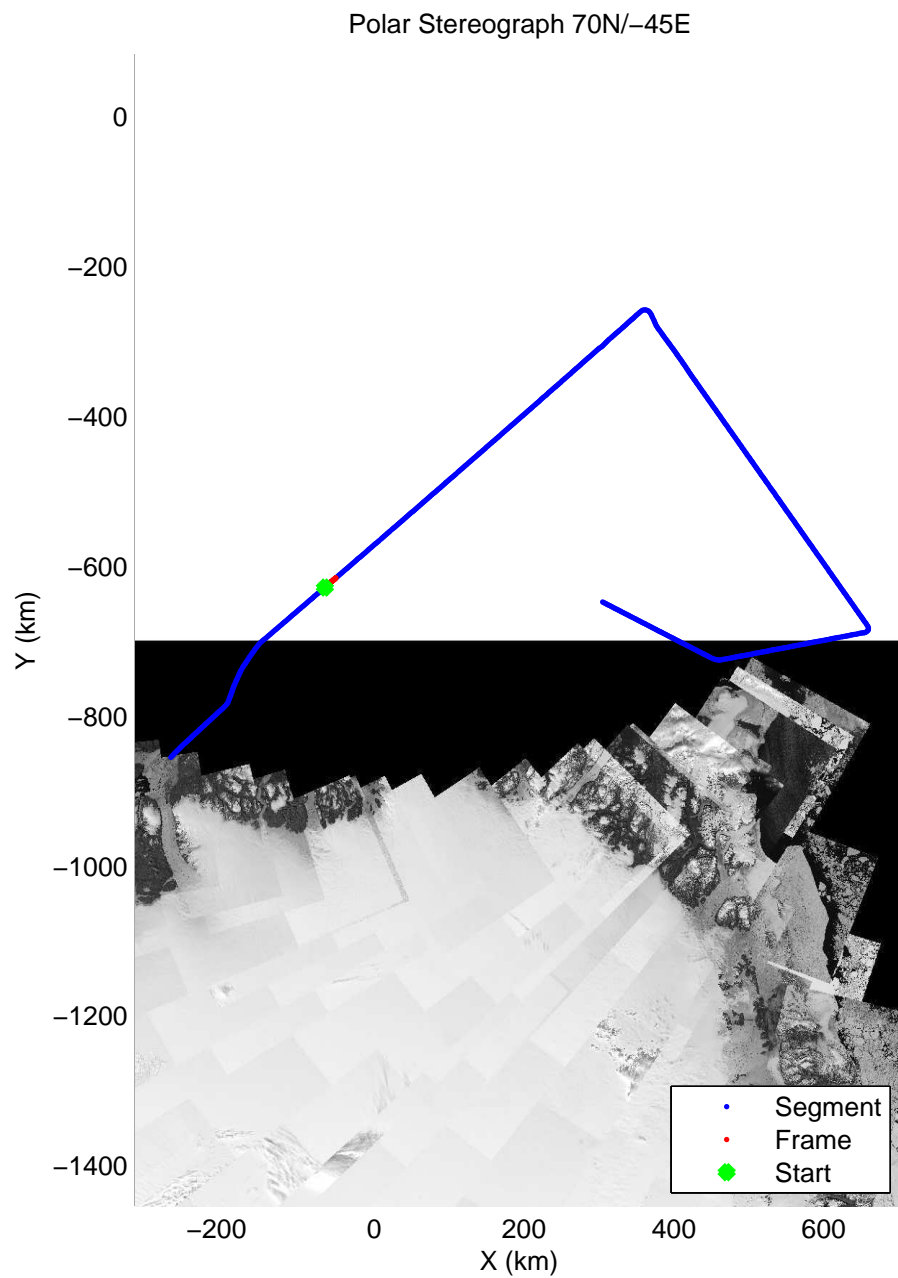
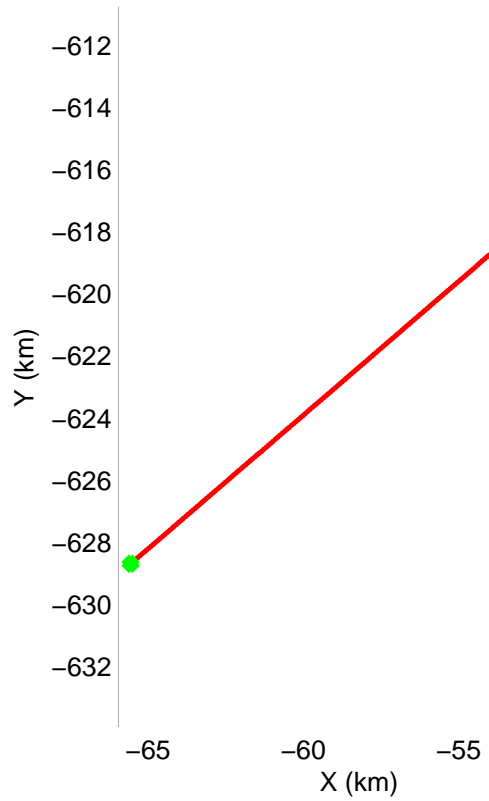
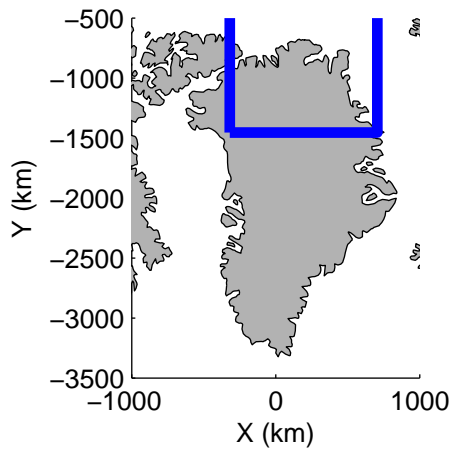
accum 2011_Greenland_P3: "Sea Ice: Fram Gateway" 20110328_01_015: 12:53:06.7 to 12:55:38.8 GPS



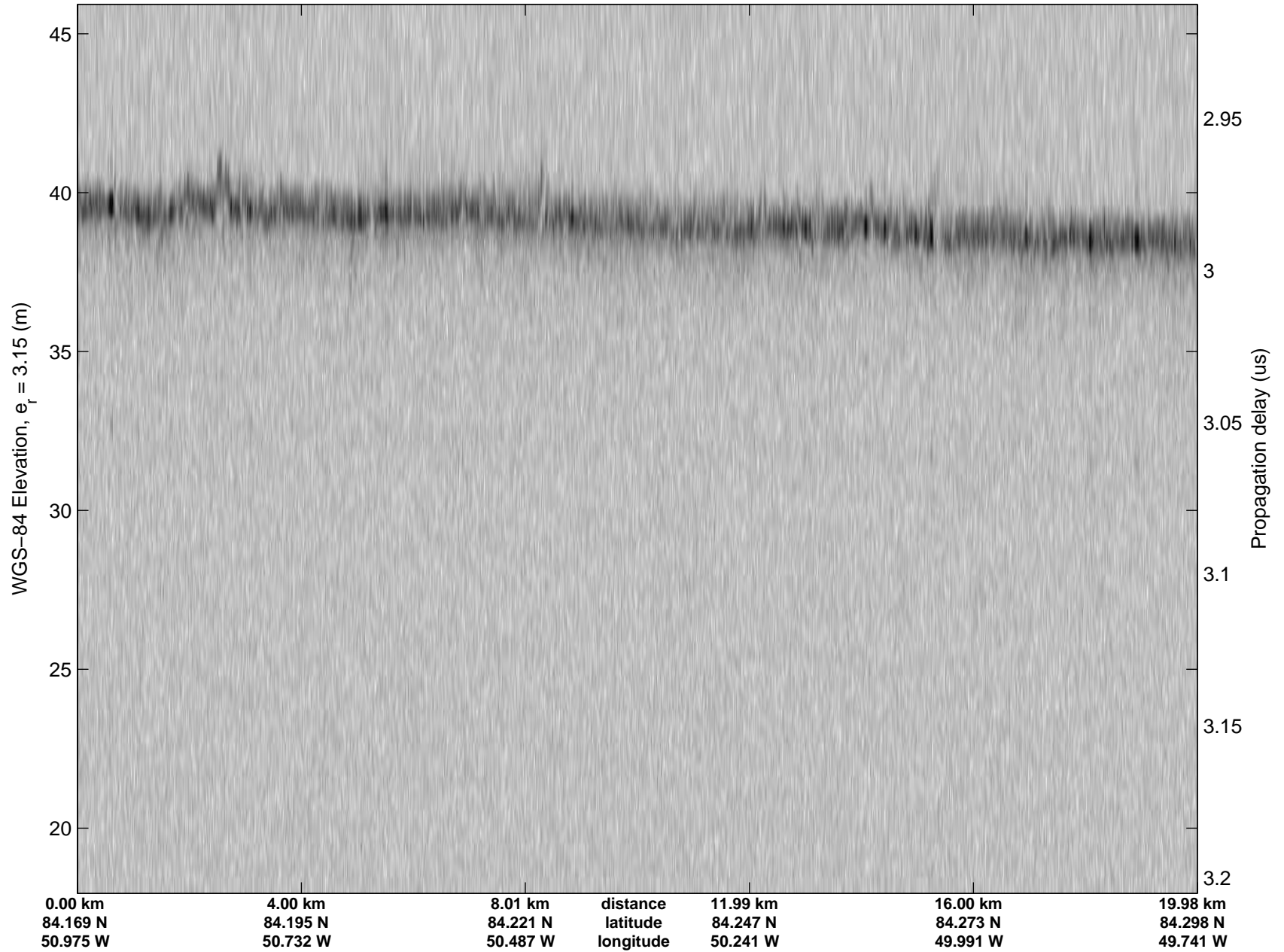


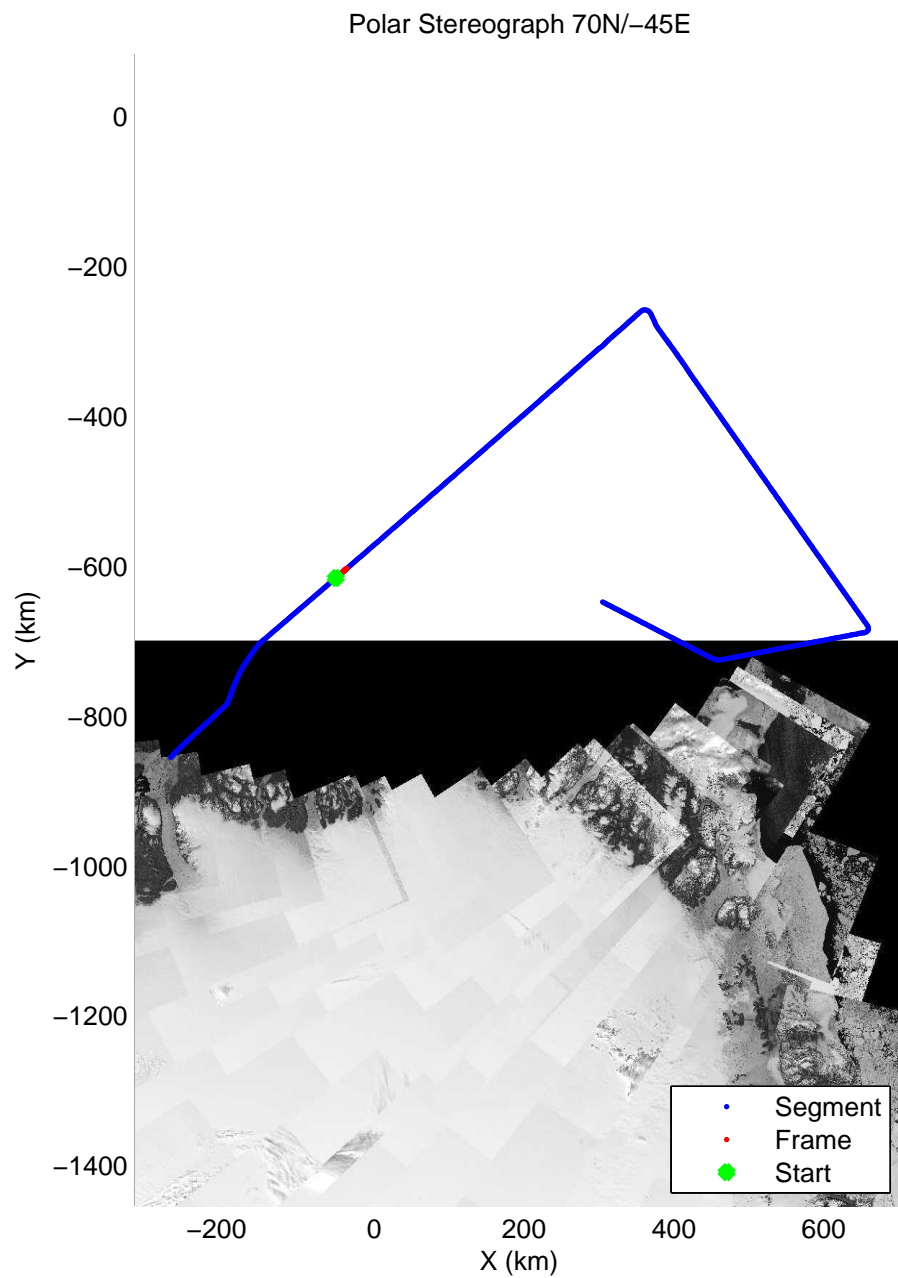
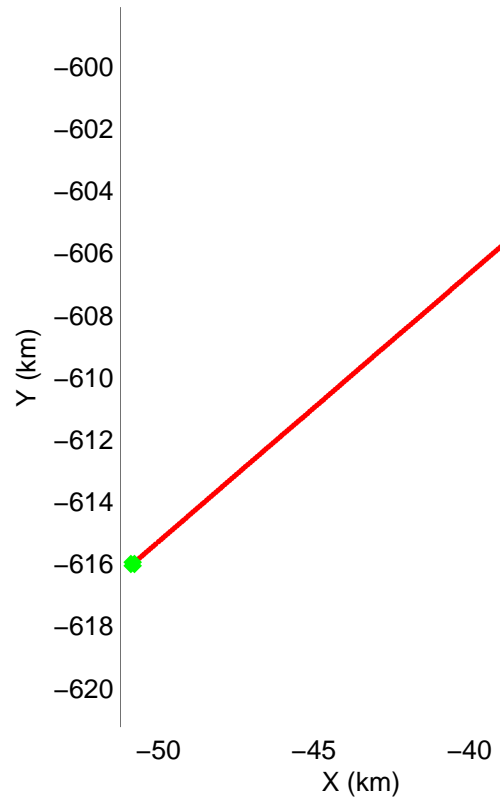
accum 2011_Greenland_P3: "Sea Ice: Fram Gateway" 20110328_01_016: 12:55:38.9 to 12:58:10.3 GPS






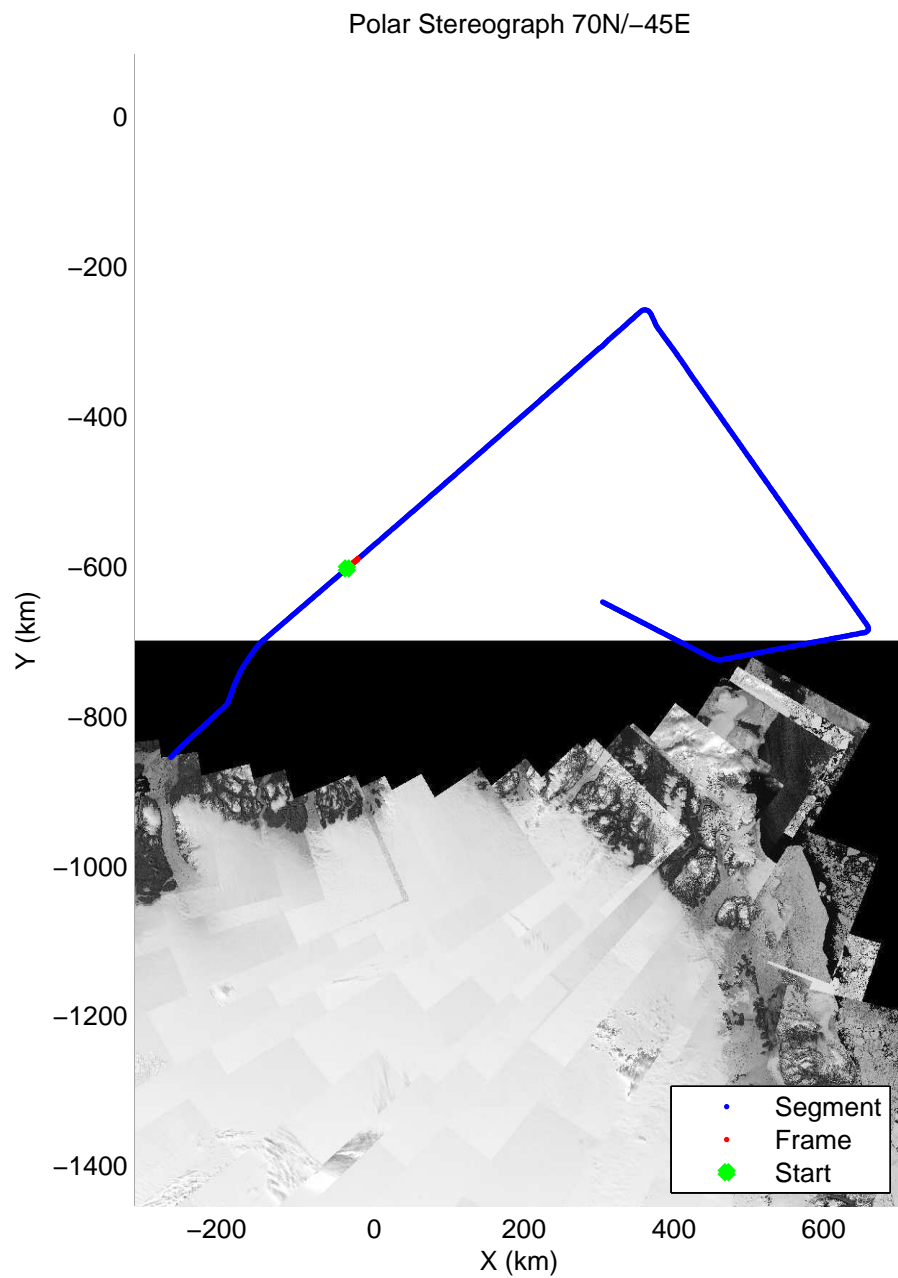
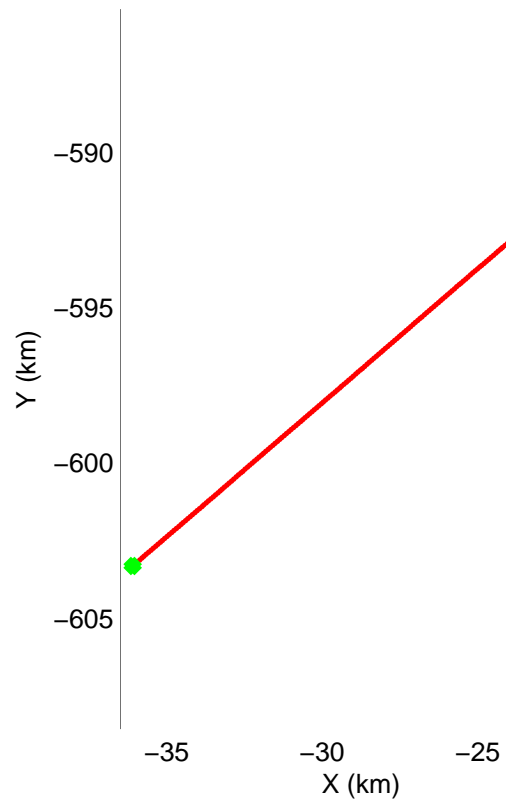
accum 2011_Greenland_P3: "Sea Ice: Fram Gateway" 20110328_01_017: 12:58:10.5 to 13:00:41.3 GPS






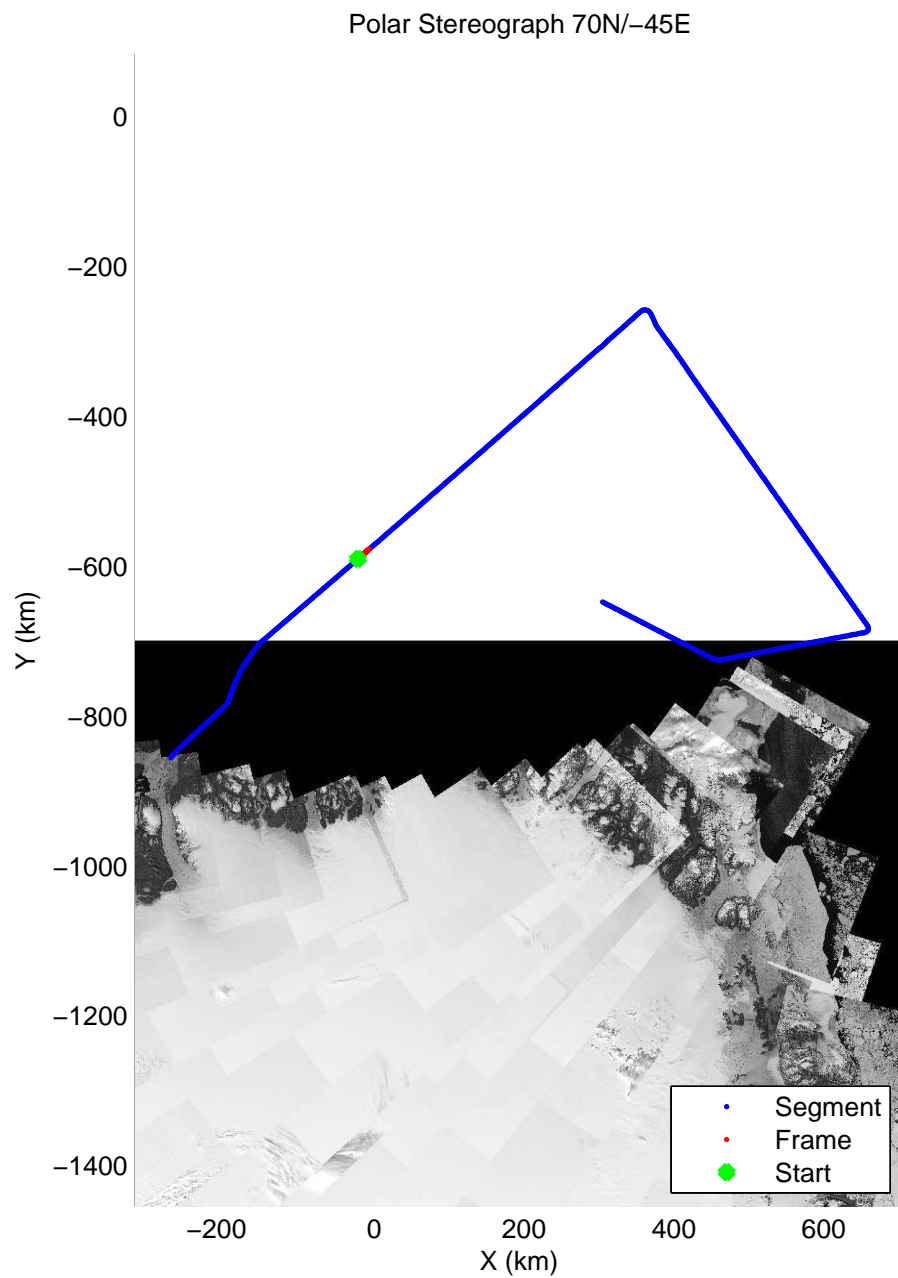
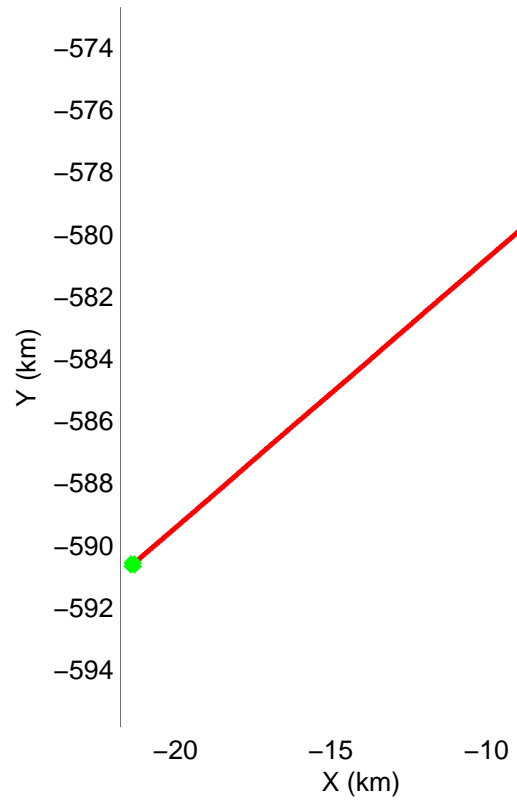
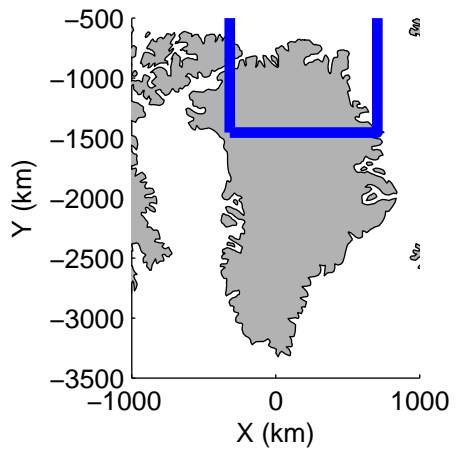
accum 2011_Greenland_P3: "Sea Ice: Fram Gateway" 20110328_01_018: 13:00:41.5 to 13:03:11.6 GPS






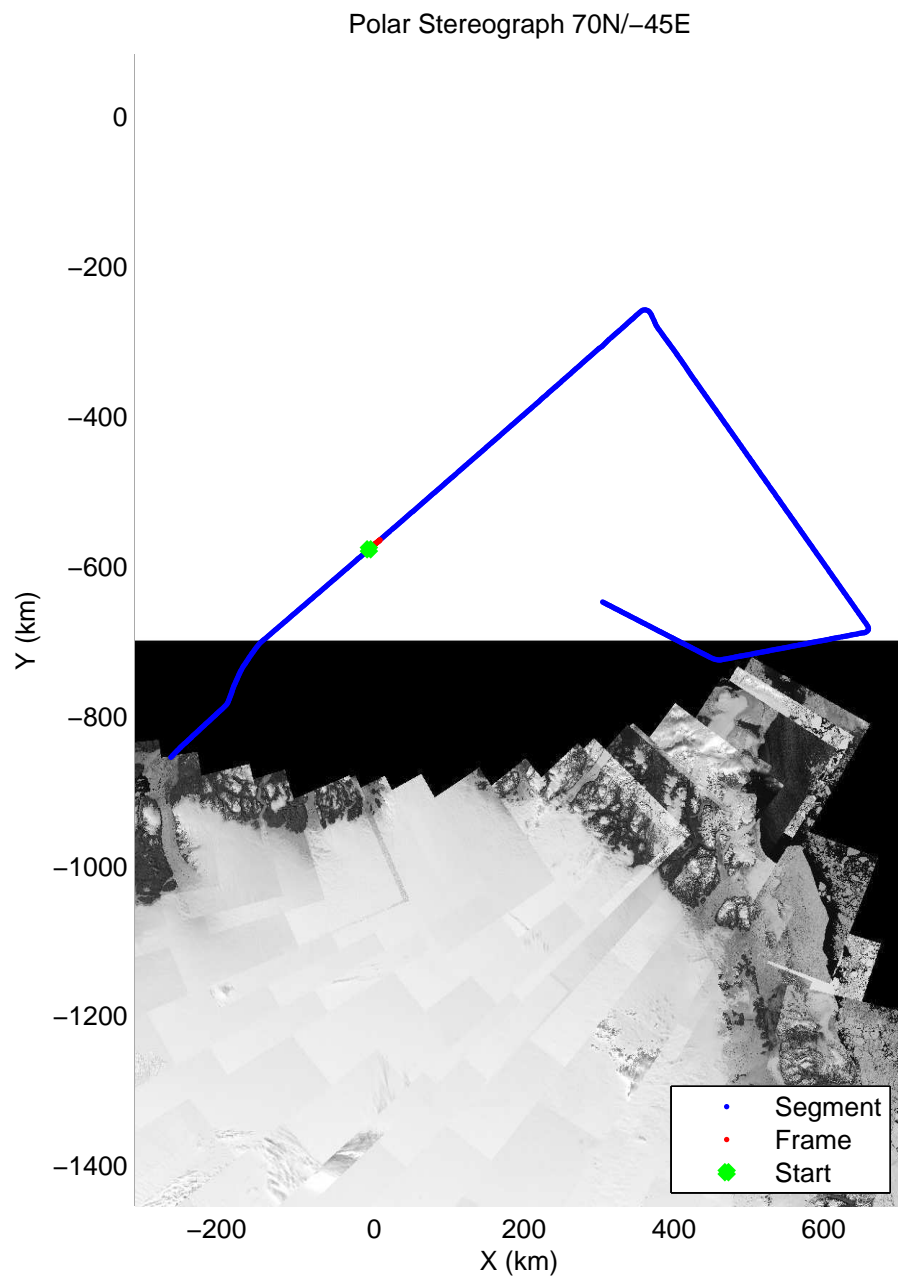
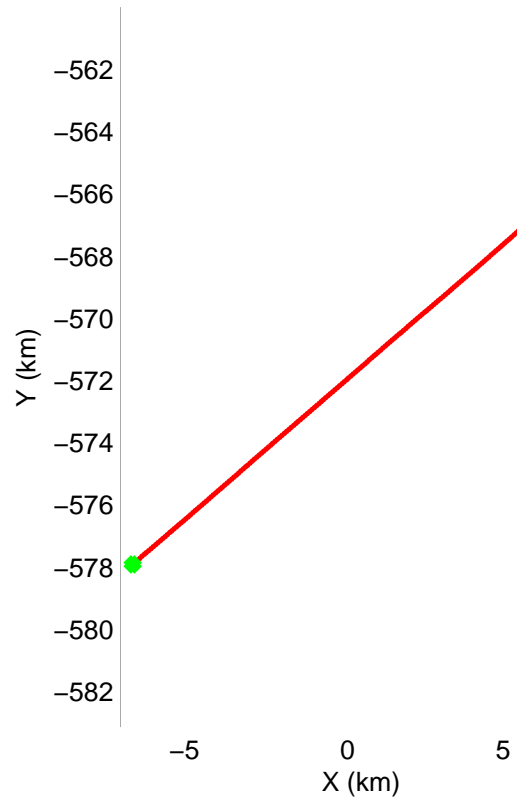
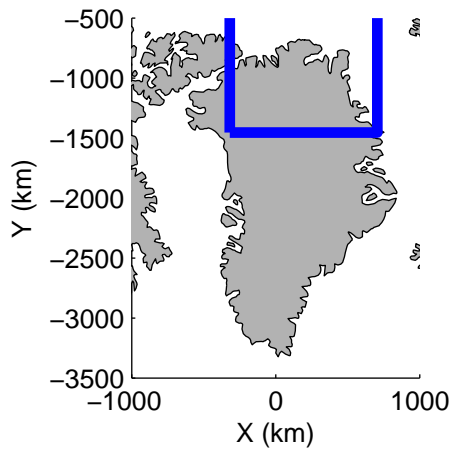
accum 2011_Greenland_P3: "Sea Ice: Fram Gateway" 20110328_01_019: 13:03:11.9 to 13:05:41.8 GPS






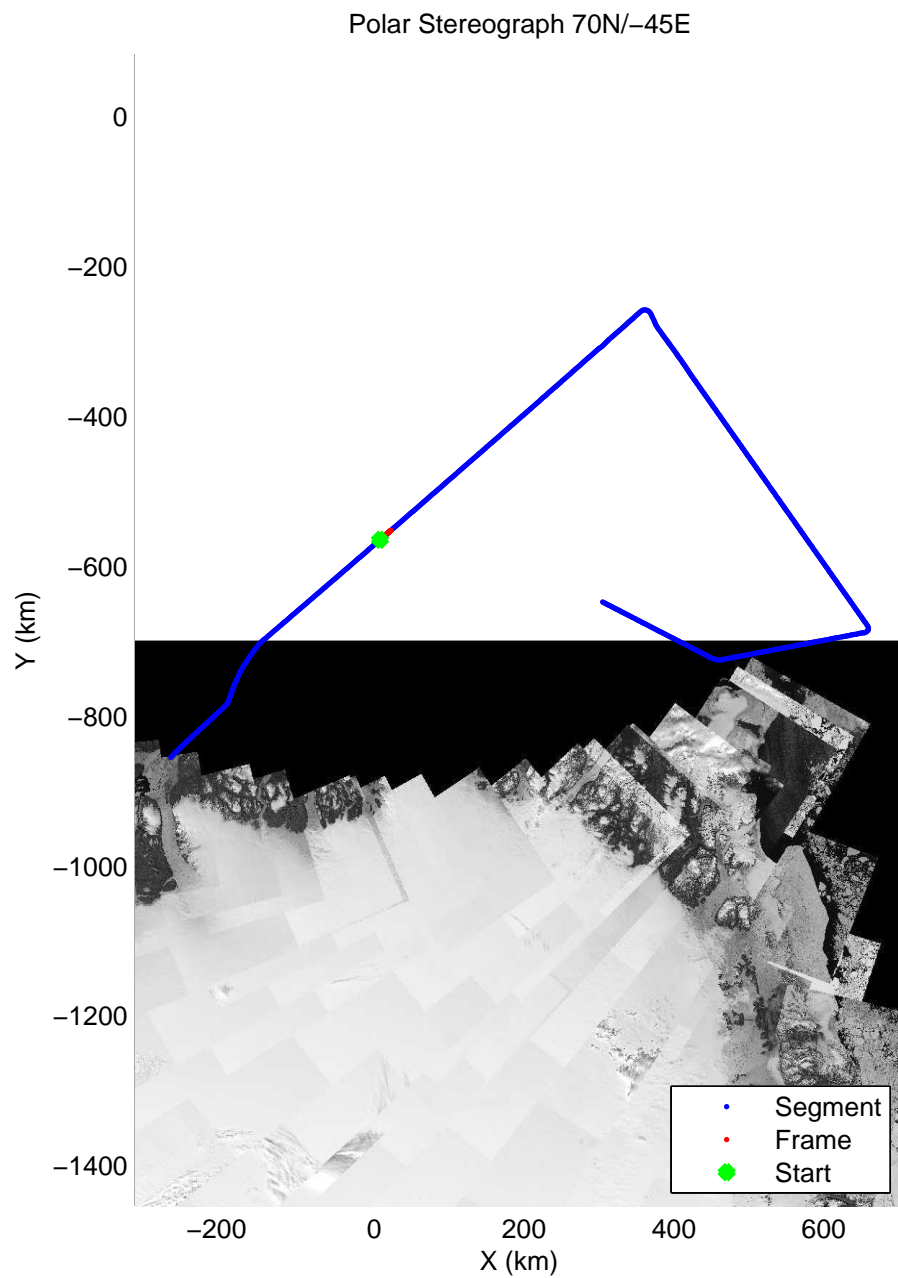
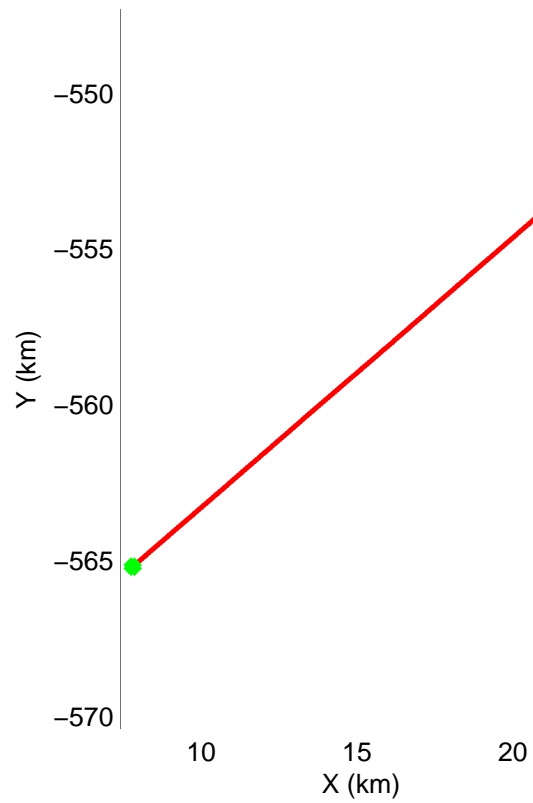
accum 2011_Greenland_P3: "Sea Ice: Fram Gateway" 20110328_01_020: 13:05:42.0 to 13:08:12.1 GPS






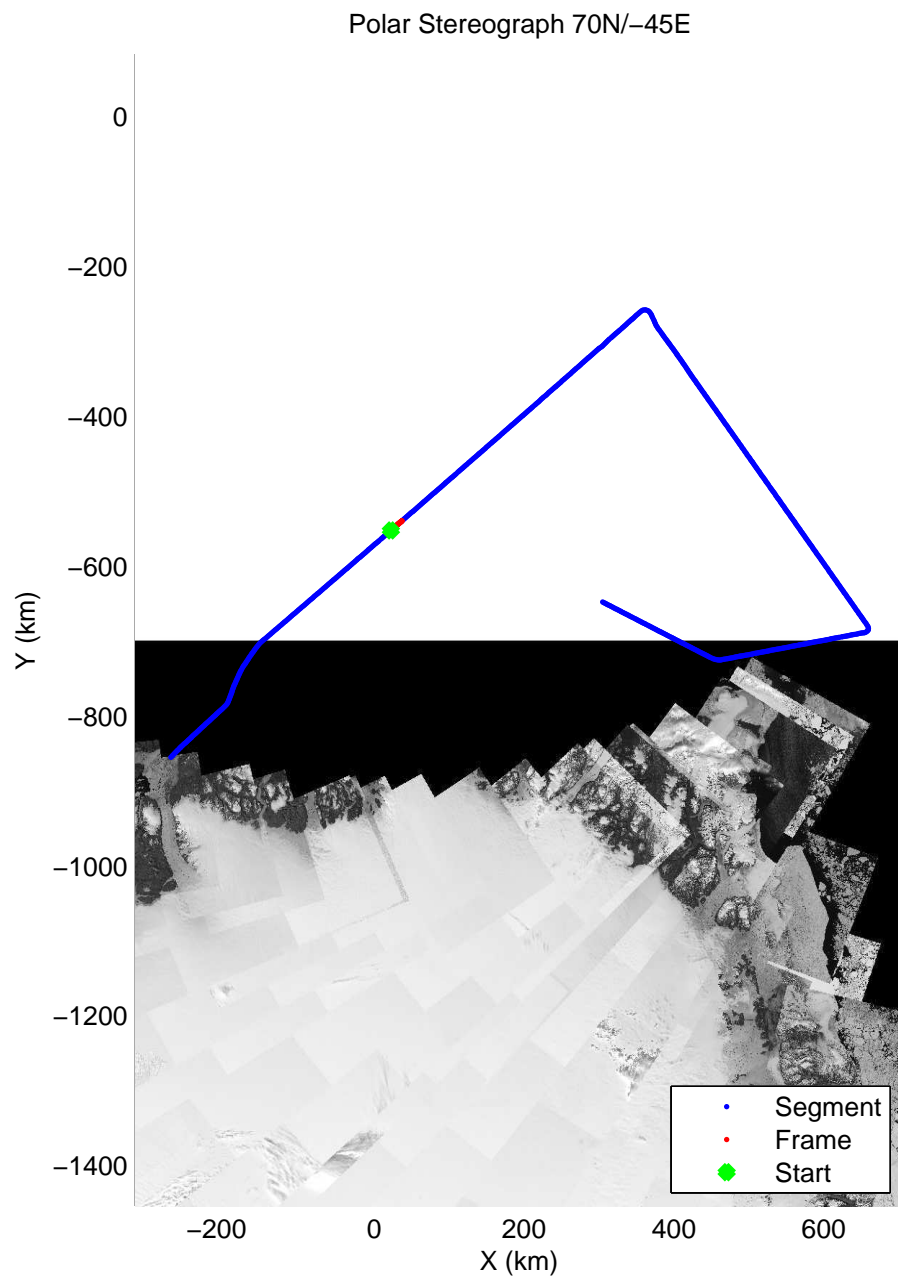
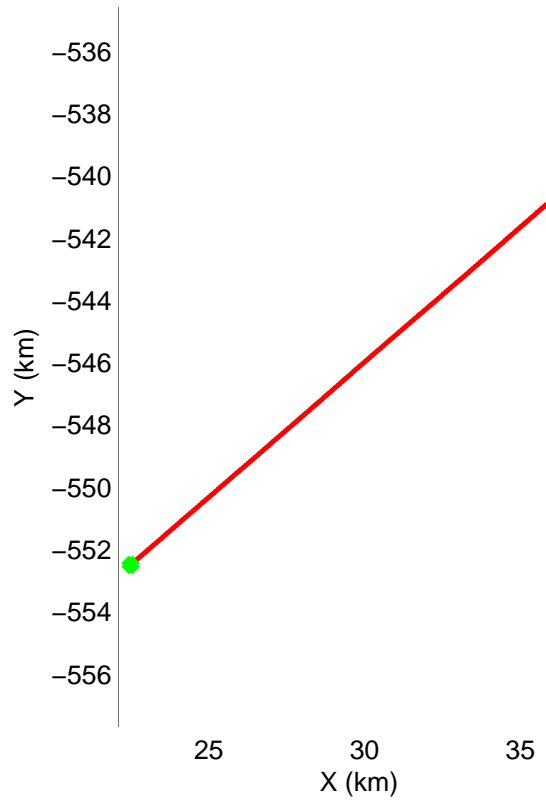
accum 2011_Greenland_P3: "Sea Ice: Fram Gateway" 20110328_01_021: 13:08:12.2 to 13:10:42.8 GPS






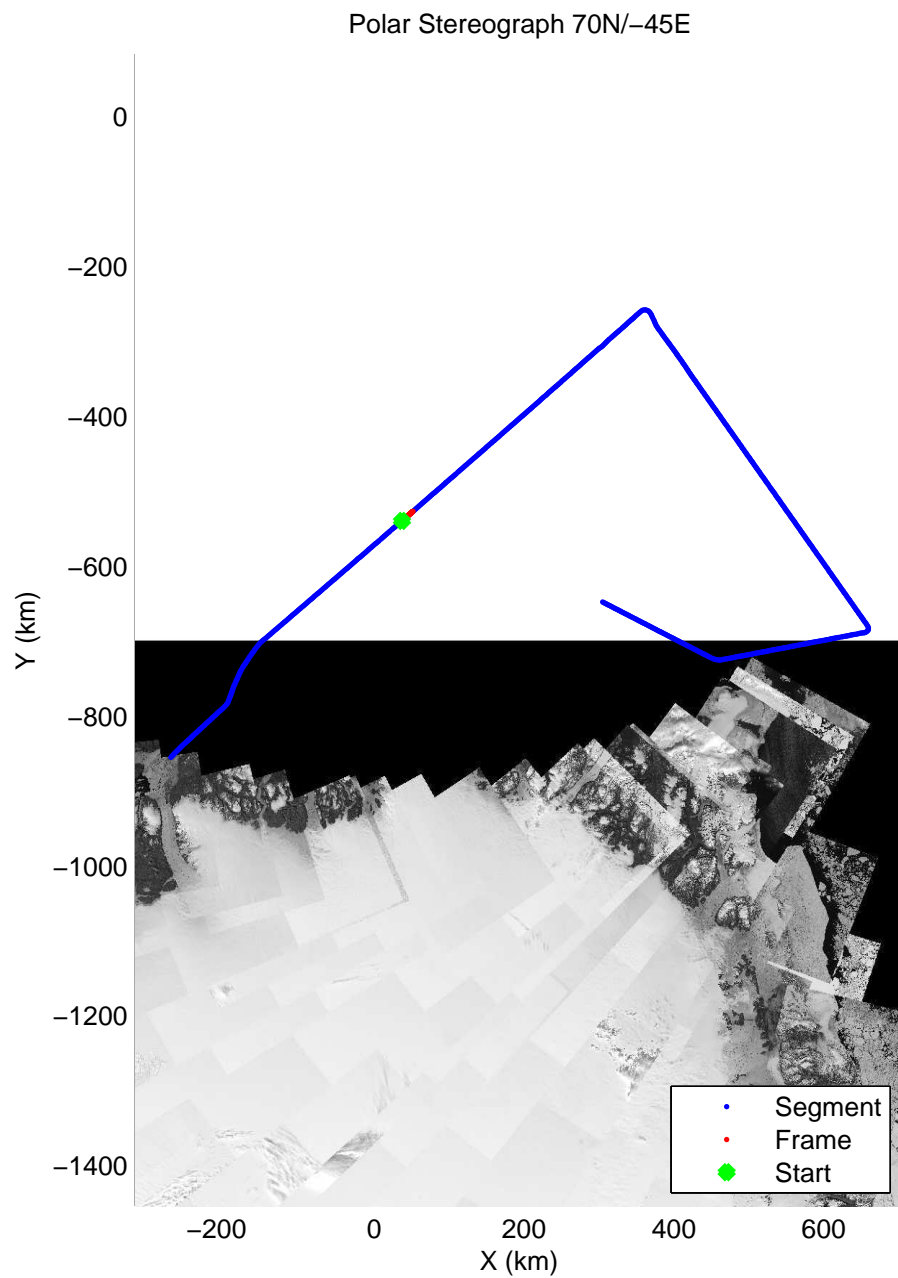
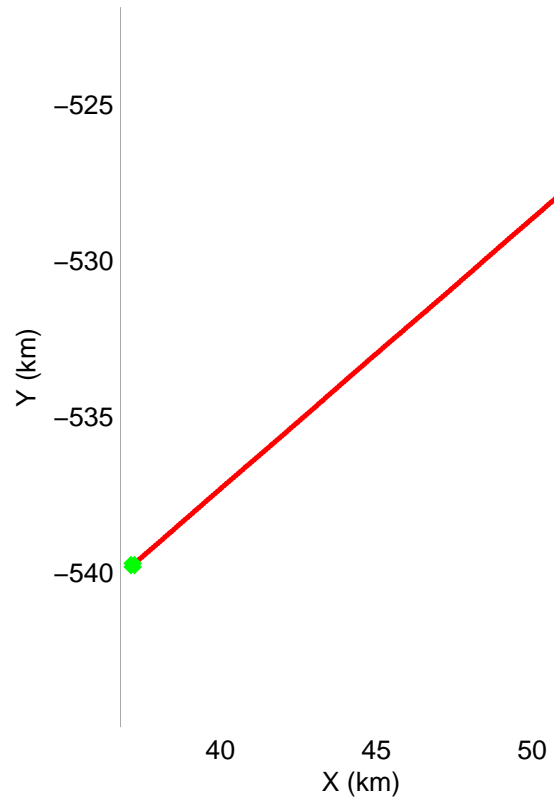
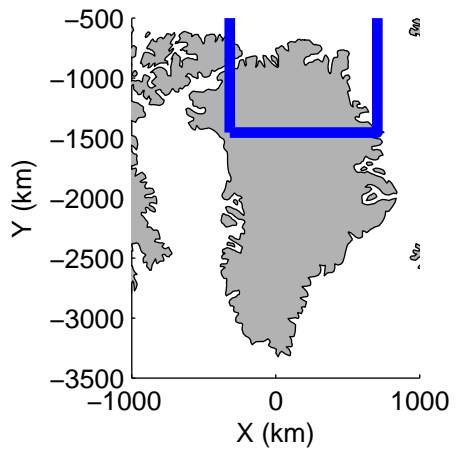
accum 2011_Greenland_P3: "Sea Ice: Fram Gateway" 20110328_01_022: 13:10:42.9 to 13:13:13.3 GPS






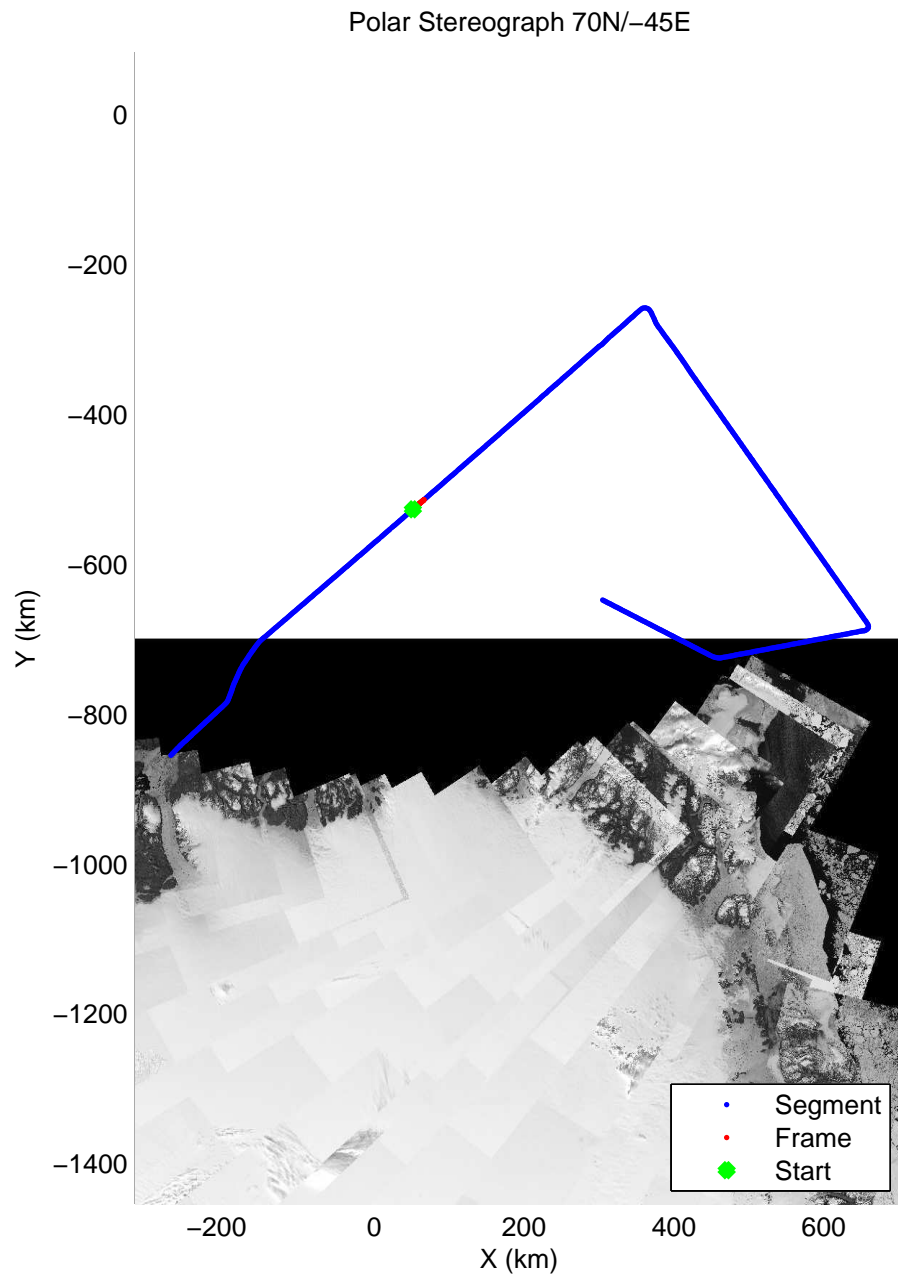
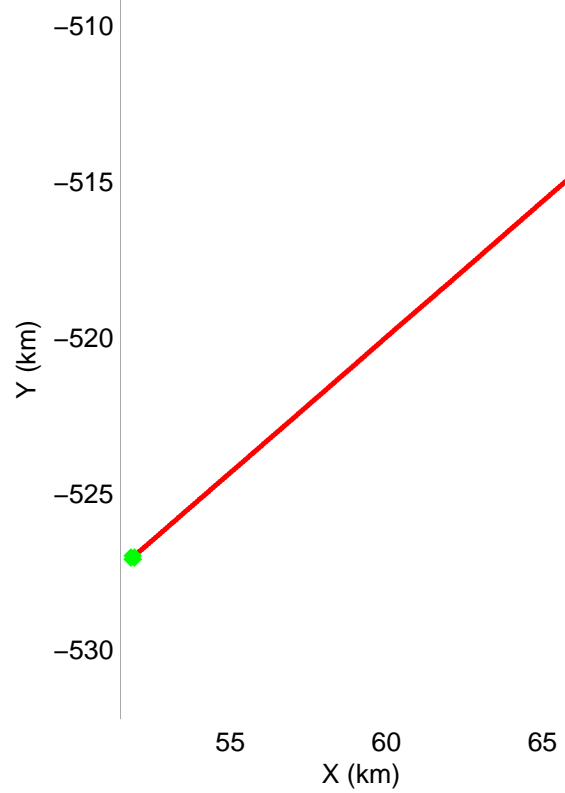
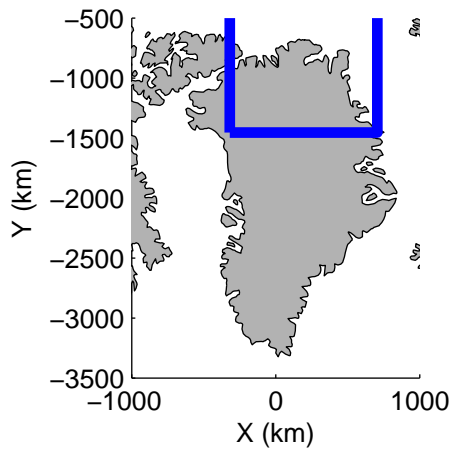
accum 2011_Greenland_P3: "Sea Ice: Fram Gateway" 20110328_01_023: 13:13:13.5 to 13:15:44.3 GPS






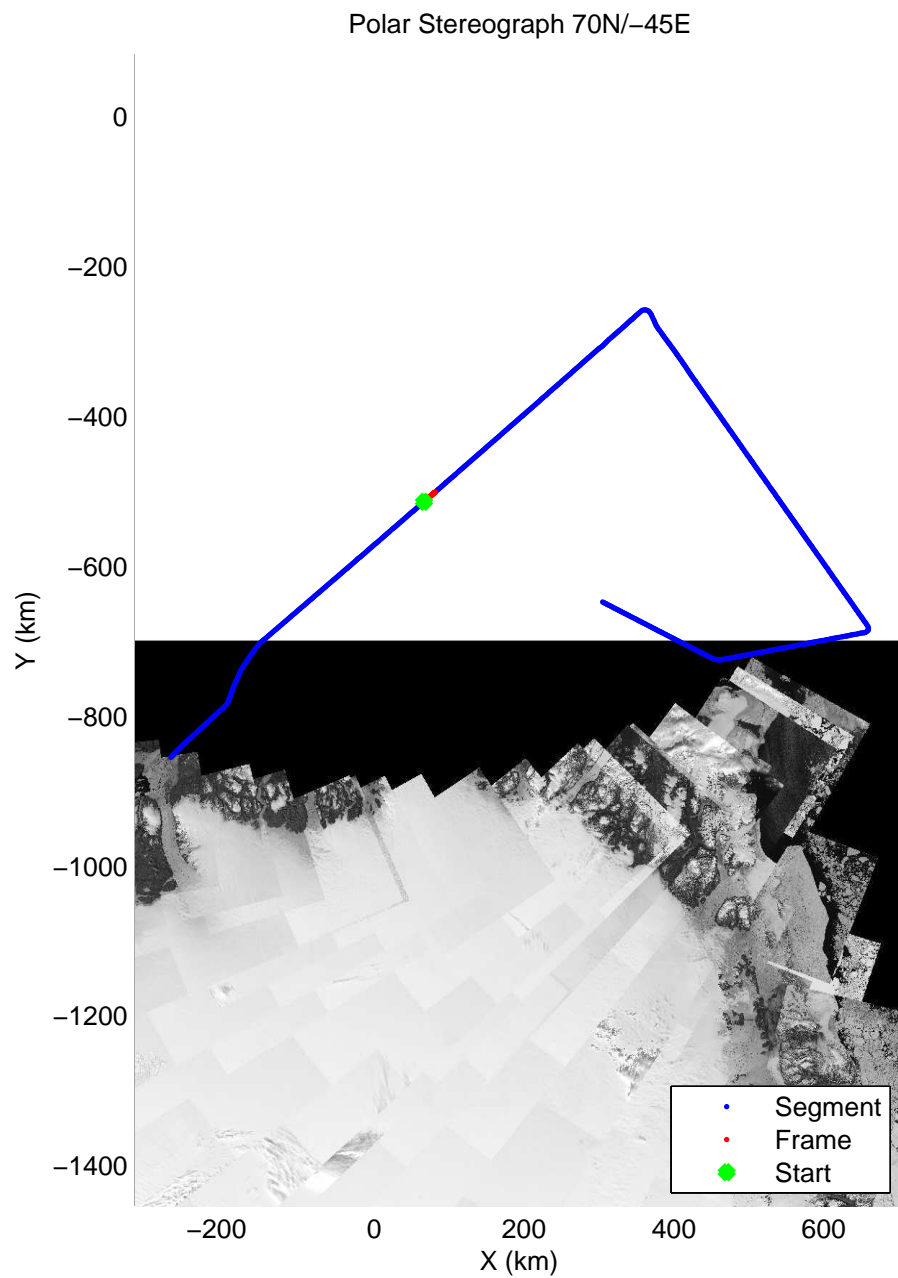
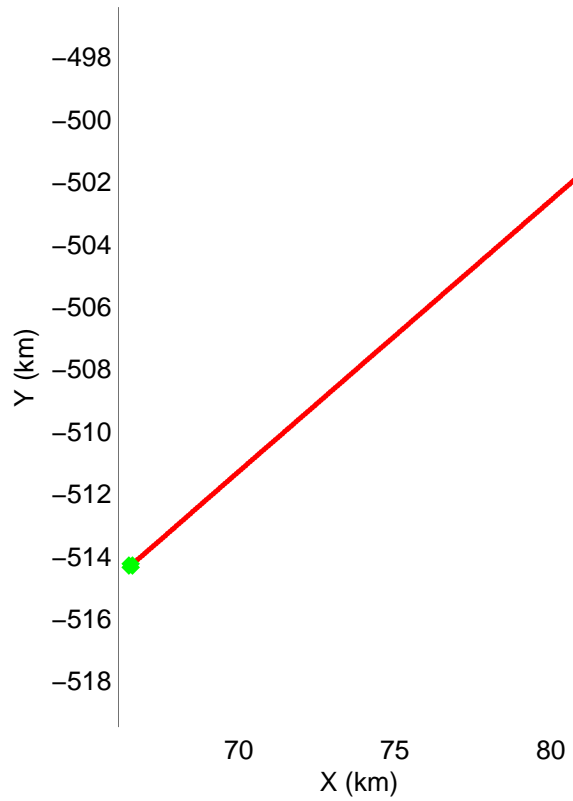
accum 2011_Greenland_P3: "Sea Ice: Fram Gateway" 20110328_01_024: 13:15:44.5 to 13:18:15.0 GPS






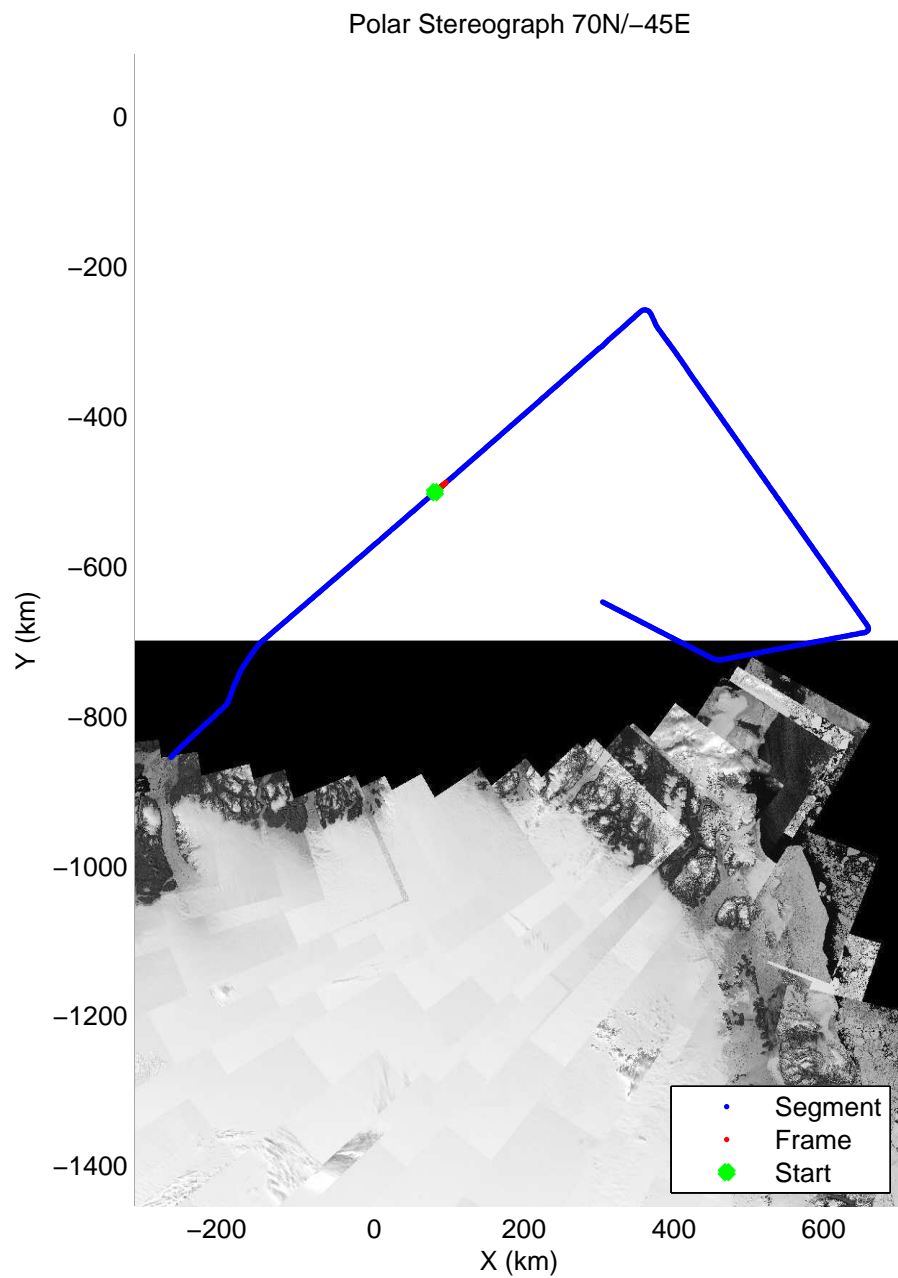
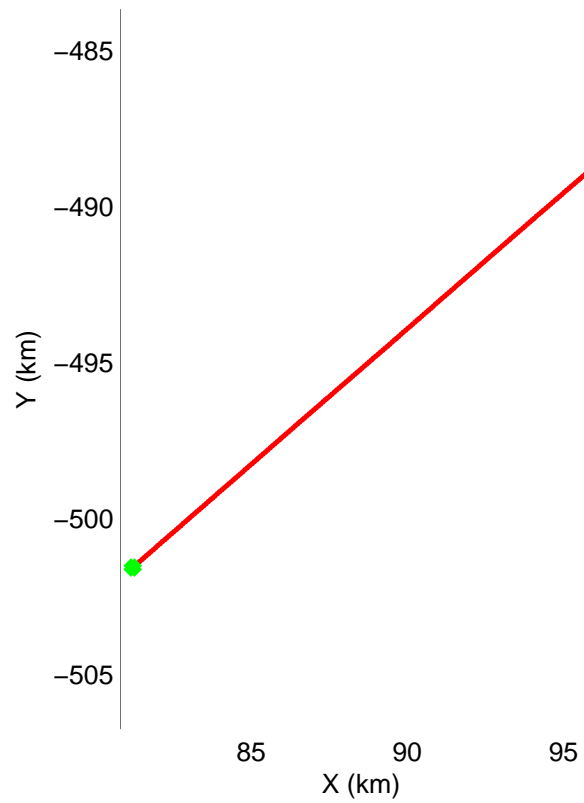
accum 2011_Greenland_P3: "Sea Ice: Fram Gateway" 20110328_01_025: 13:18:15.2 to 13:20:45.8 GPS






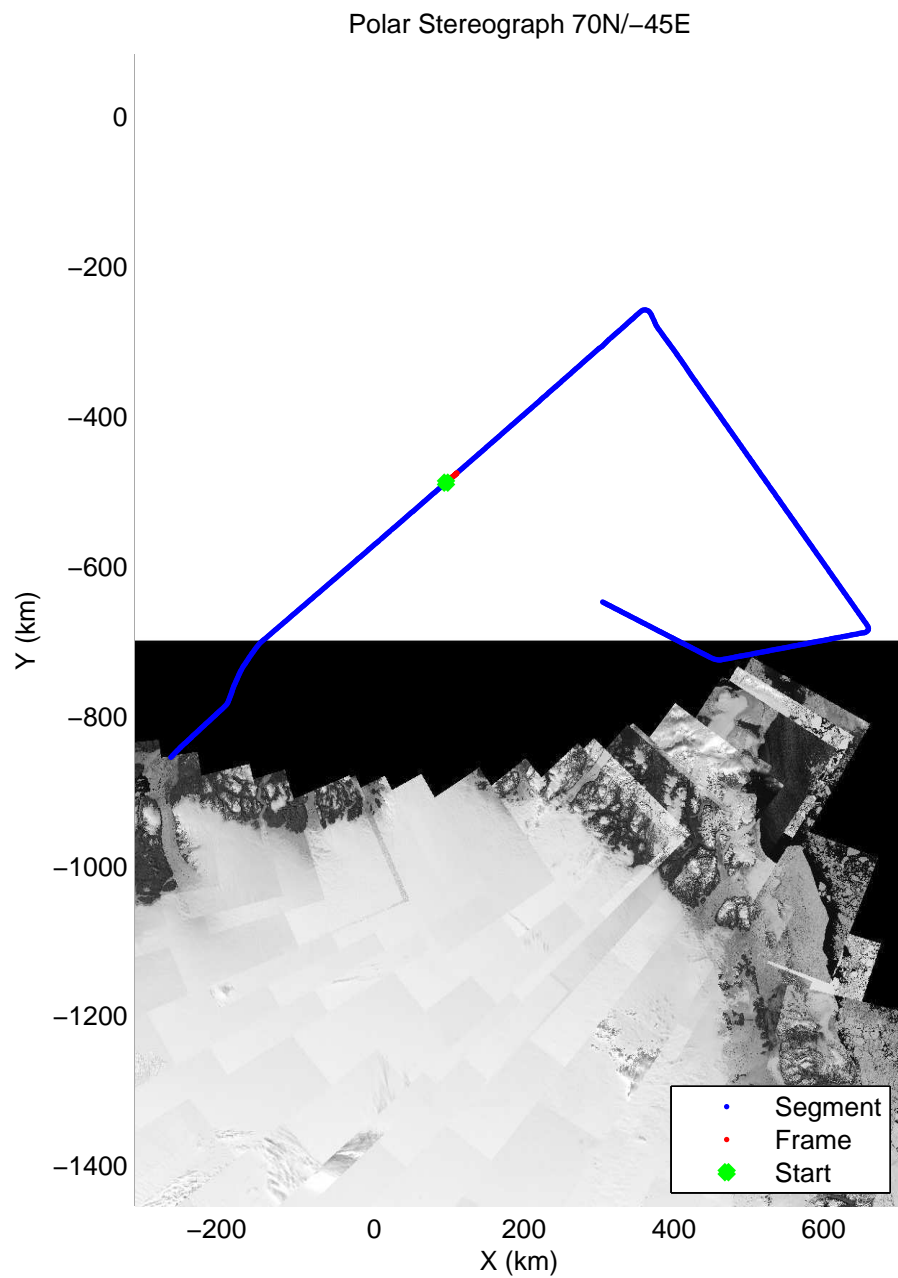
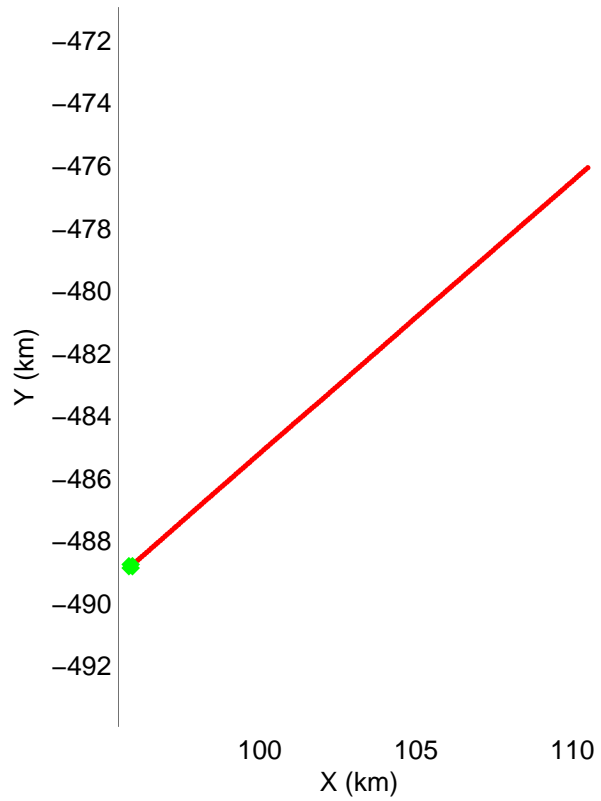
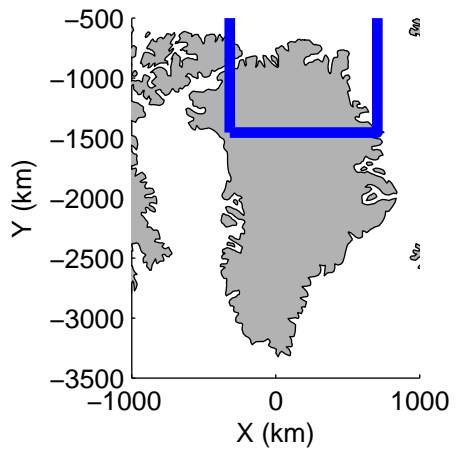
accum 2011_Greenland_P3: "Sea Ice: Fram Gateway" 20110328_01_026: 13:20:46.1 to 13:23:16.9 GPS






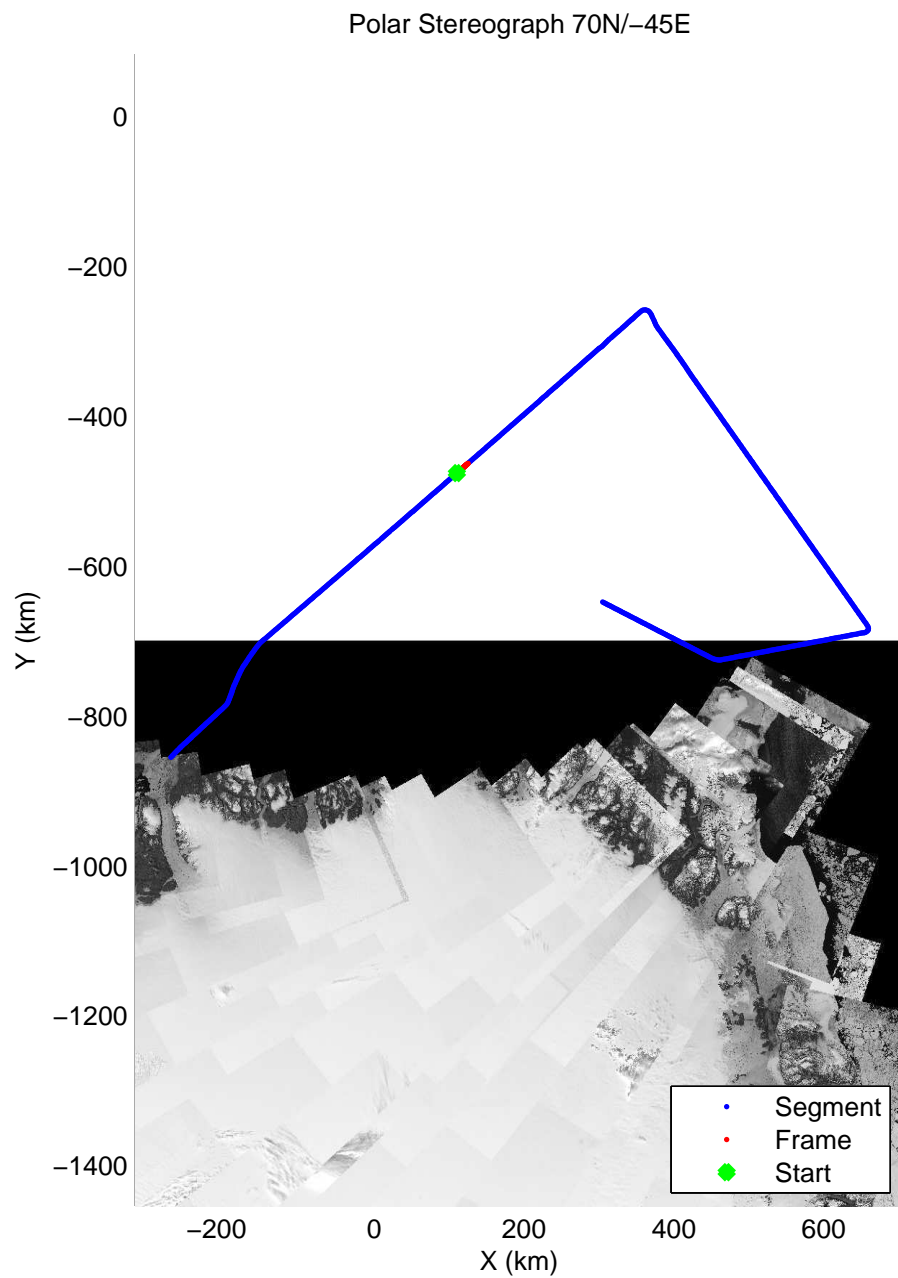
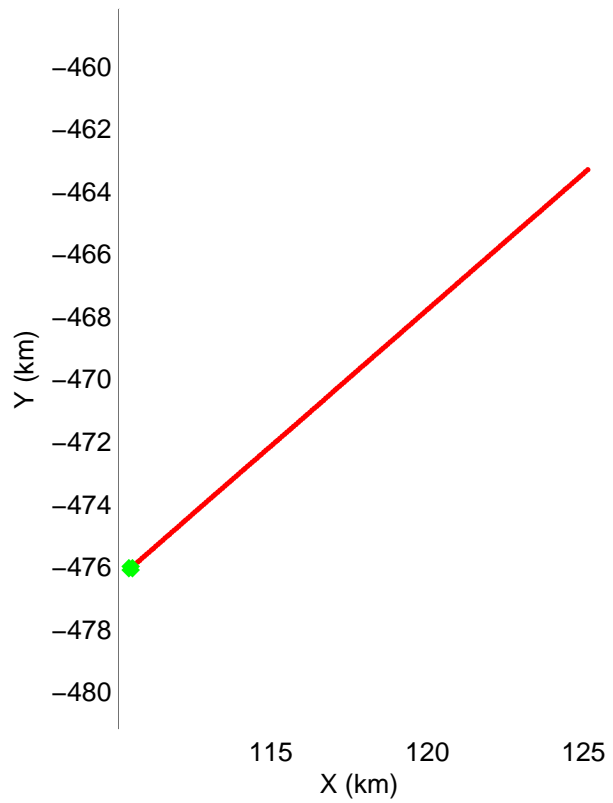
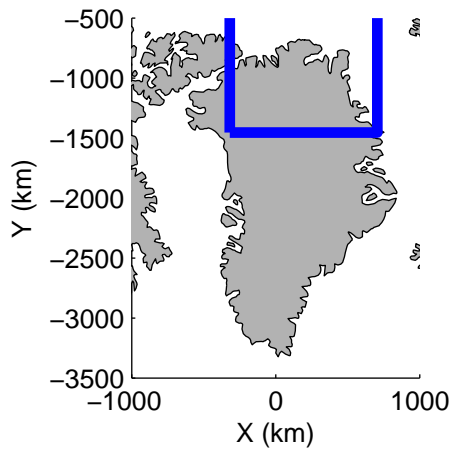
accum 2011_Greenland_P3: "Sea Ice: Fram Gateway" 20110328_01_027: 13:23:17.1 to 13:25:47.3 GPS






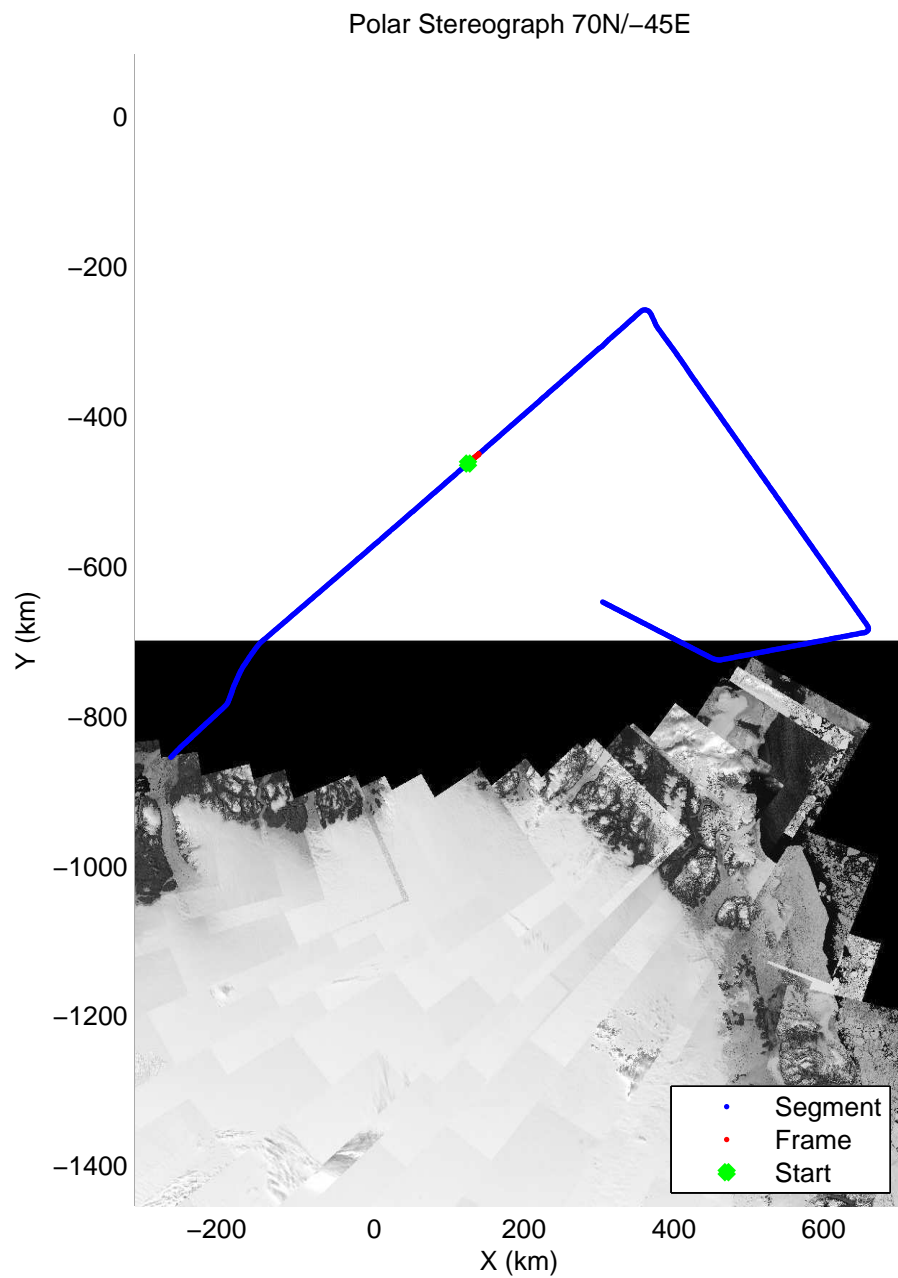
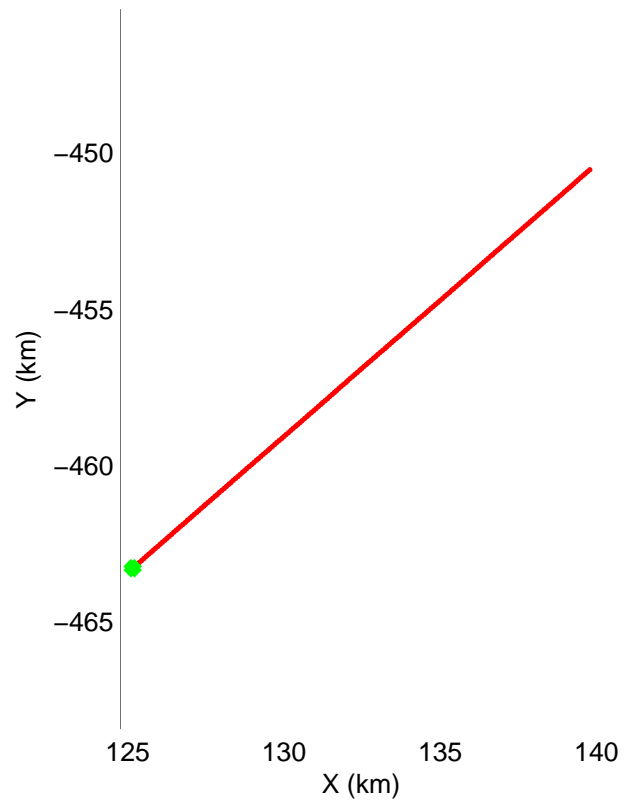
accum 2011_Greenland_P3: "Sea Ice: Fram Gateway" 20110328_01_028: 13:25:47.6 to 13:28:17.2 GPS






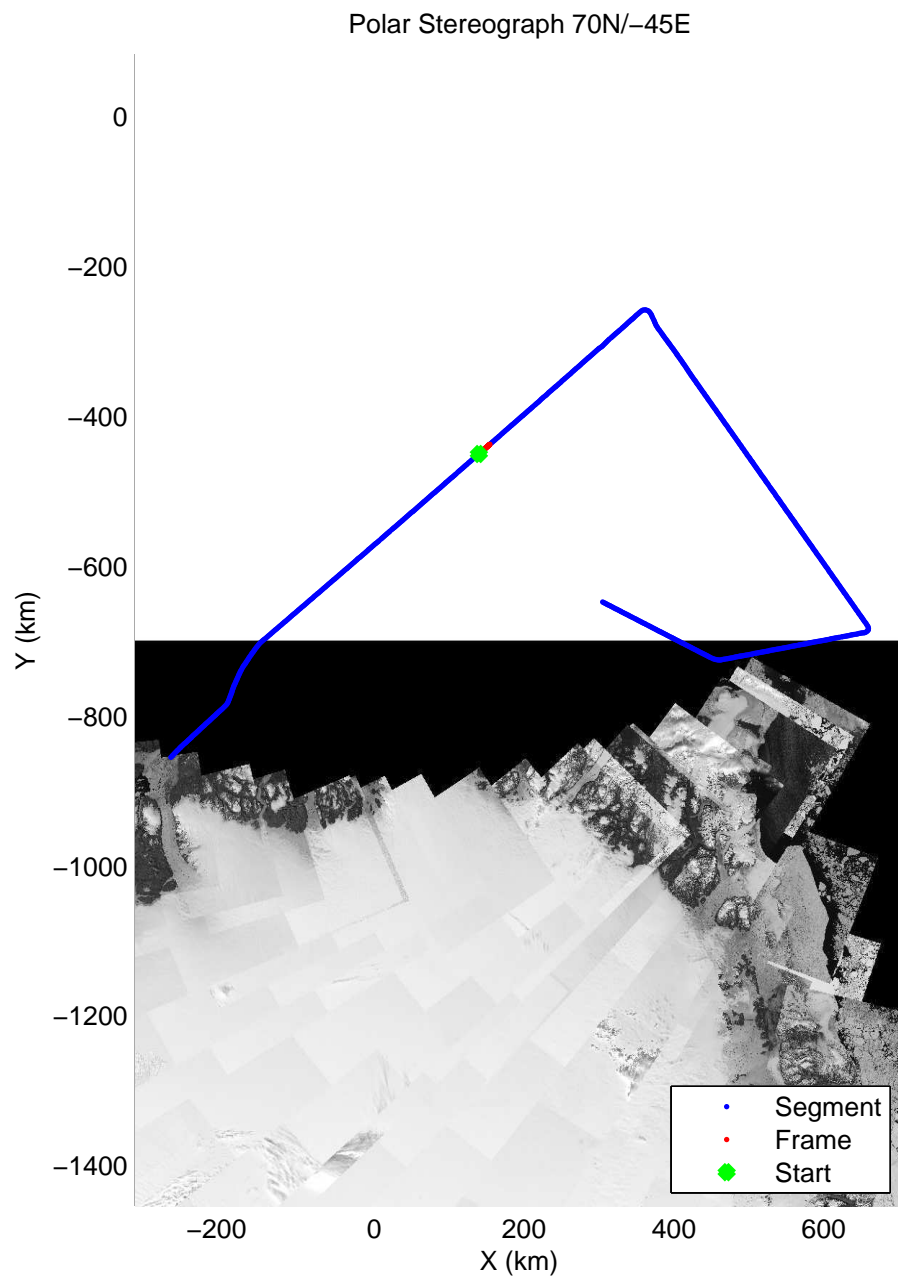
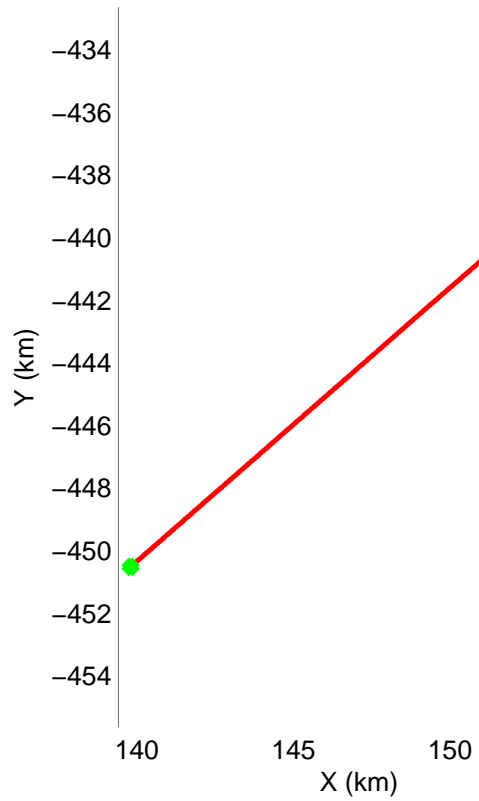
accum 2011_Greenland_P3: "Sea Ice: Fram Gateway" 20110328_01_029: 13:28:17.5 to 13:30:46.5 GPS






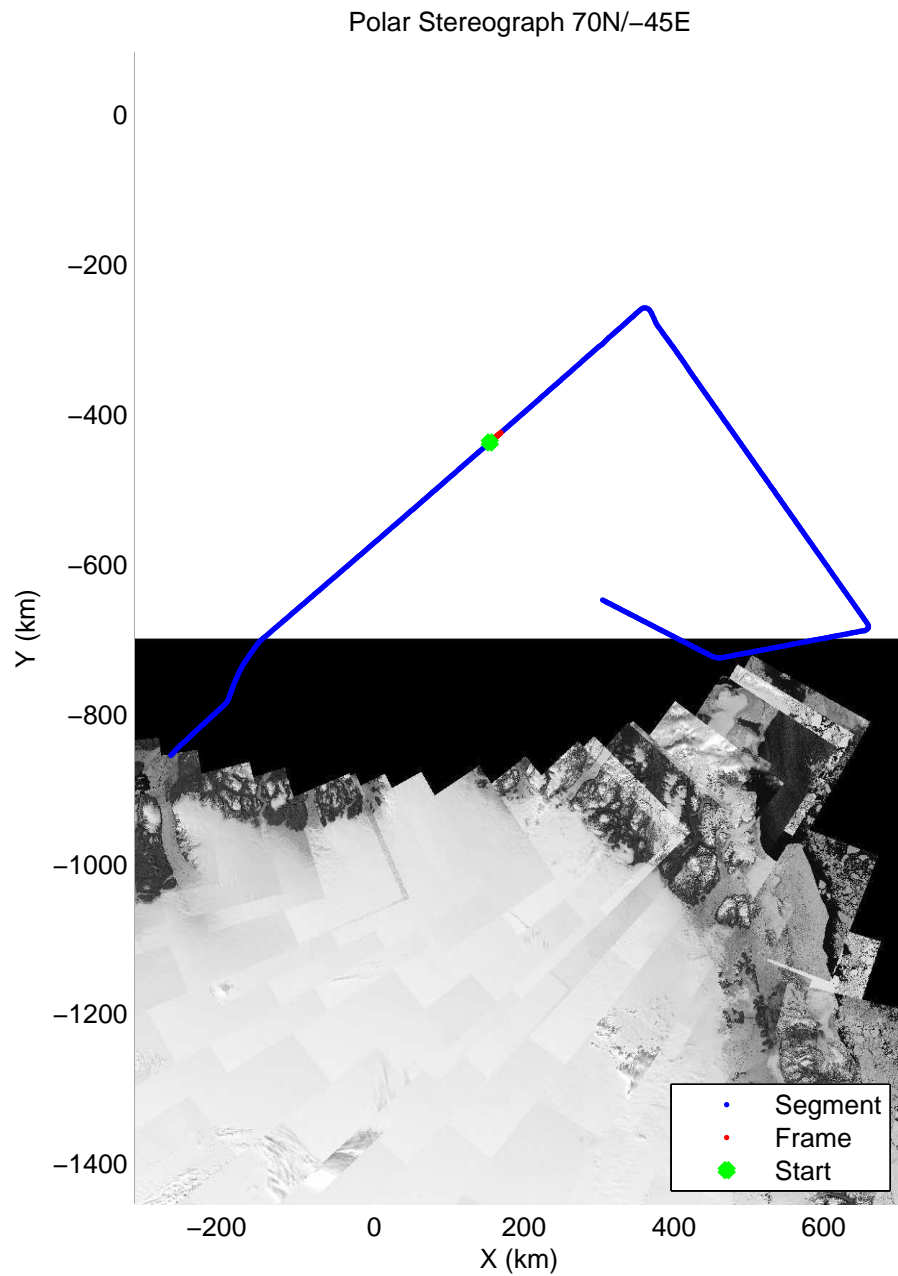
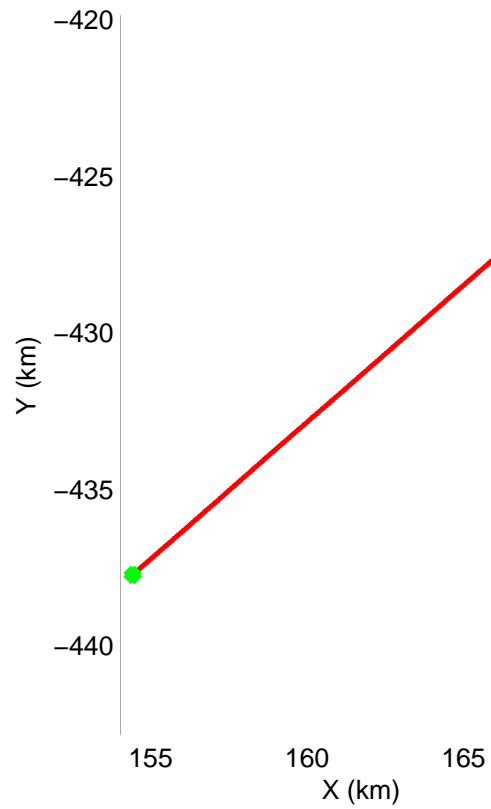
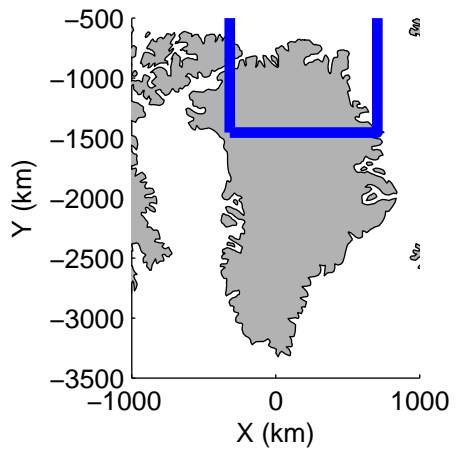
accum 2011_Greenland_P3: "Sea Ice: Fram Gateway" 20110328_01_030: 13:30:46.7 to 13:33:15.1 GPS






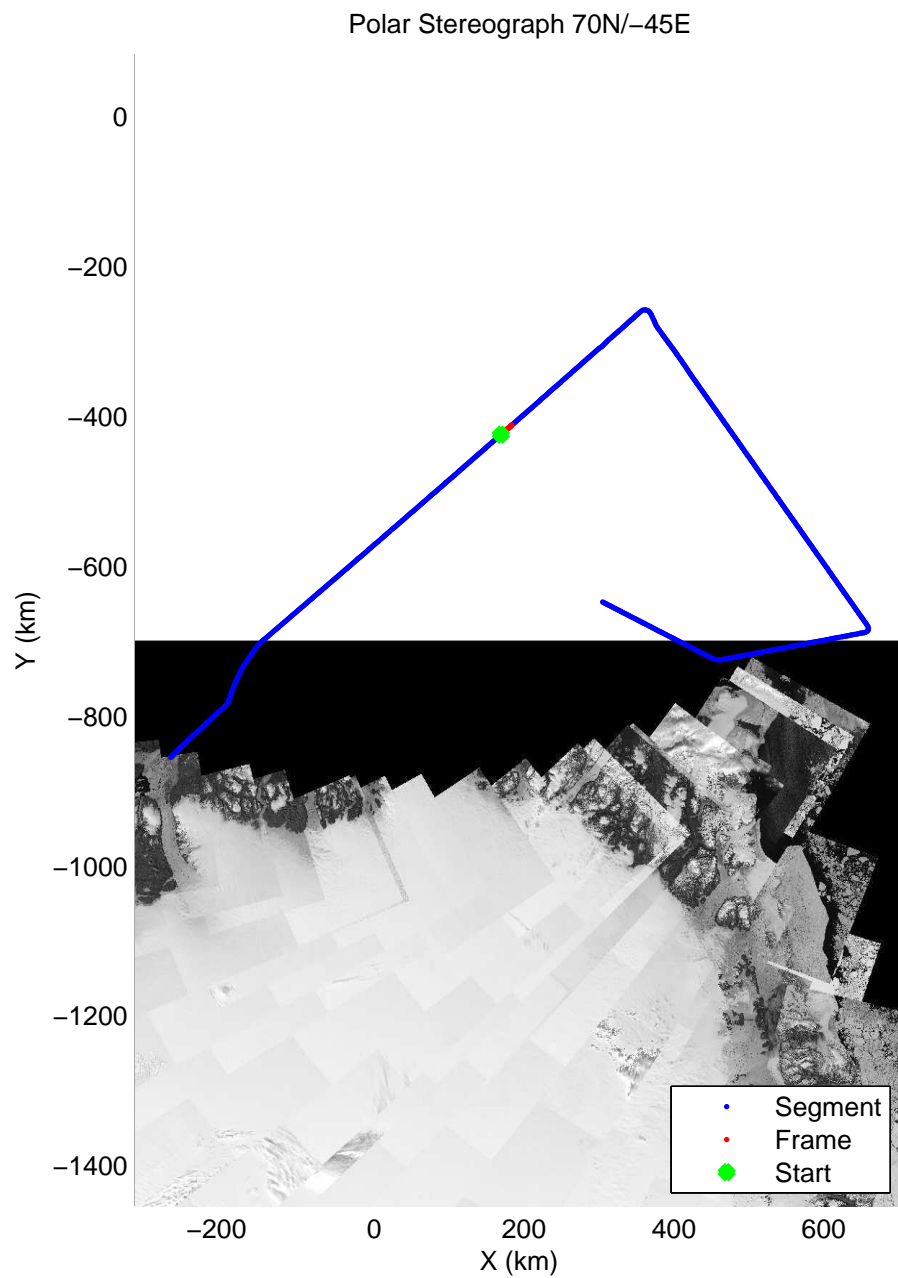
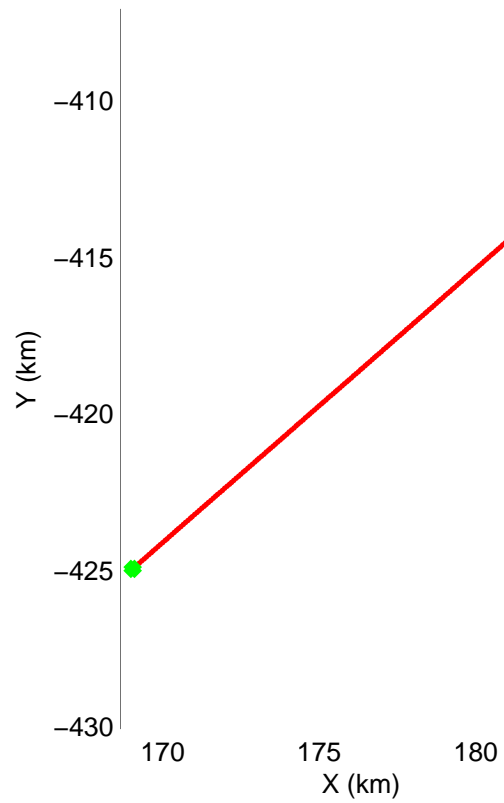
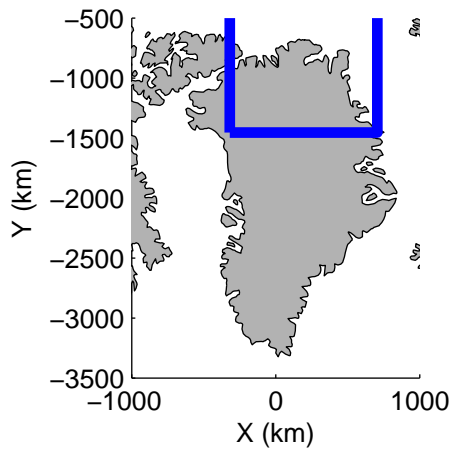
accum 2011_Greenland_P3: "Sea Ice: Fram Gateway" 20110328_01_031: 13:33:15.2 to 13:35:41.9 GPS






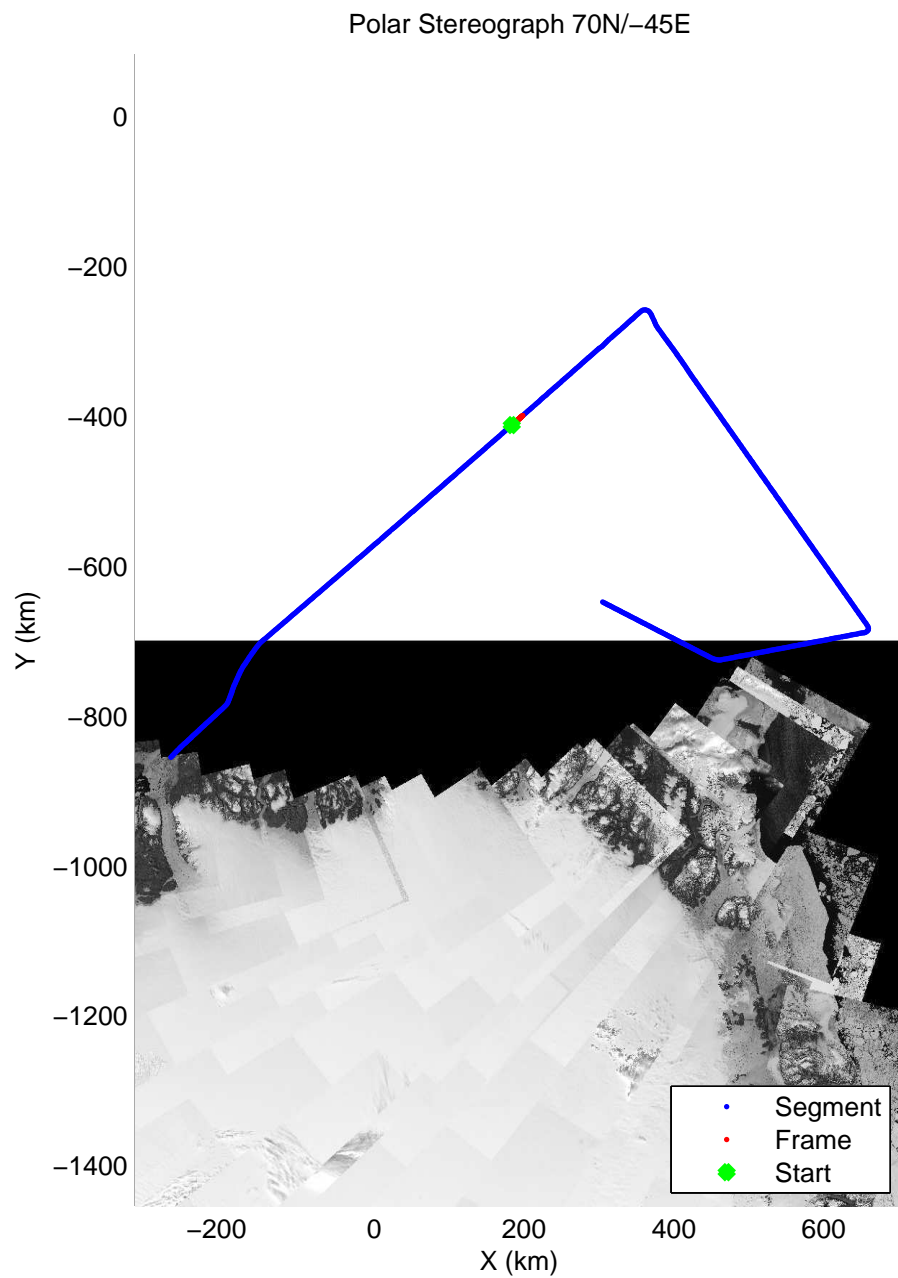
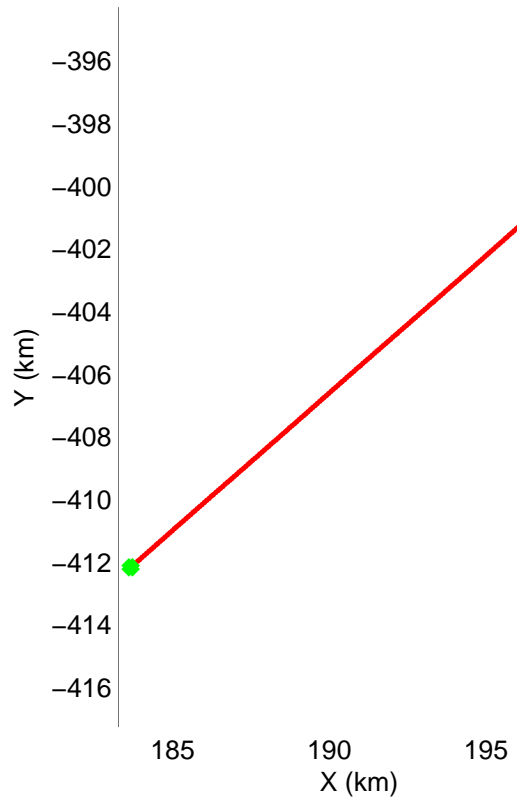
accum 2011_Greenland_P3: "Sea Ice: Fram Gateway" 20110328_01_032: 13:35:42.1 to 13:38:08.9 GPS






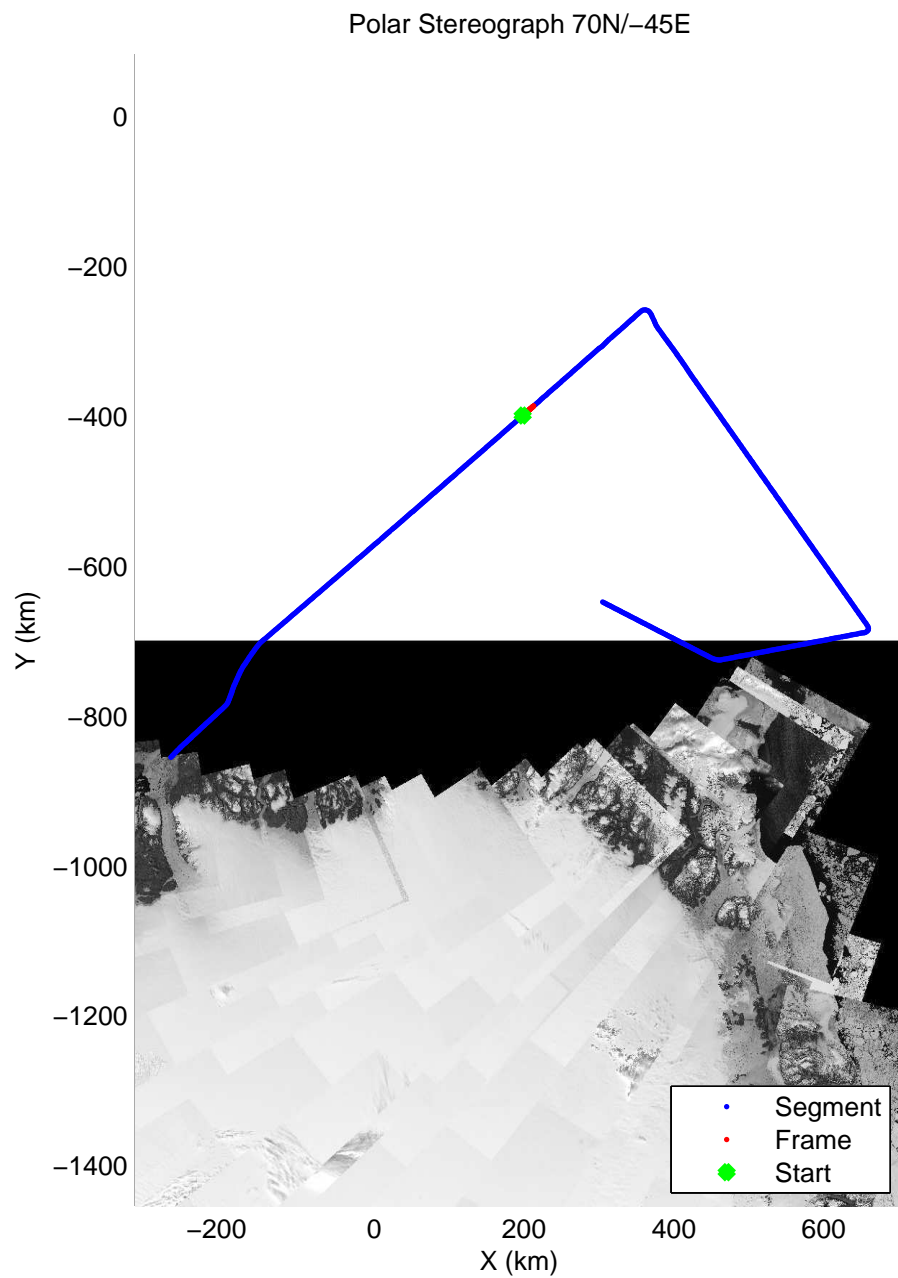
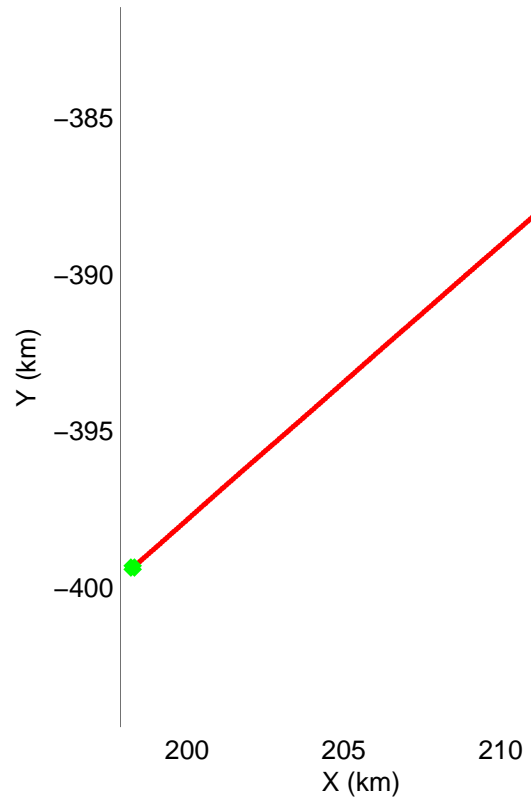
accum 2011_Greenland_P3: "Sea Ice: Fram Gateway" 20110328_01_033: 13:38:09.1 to 13:40:37.4 GPS






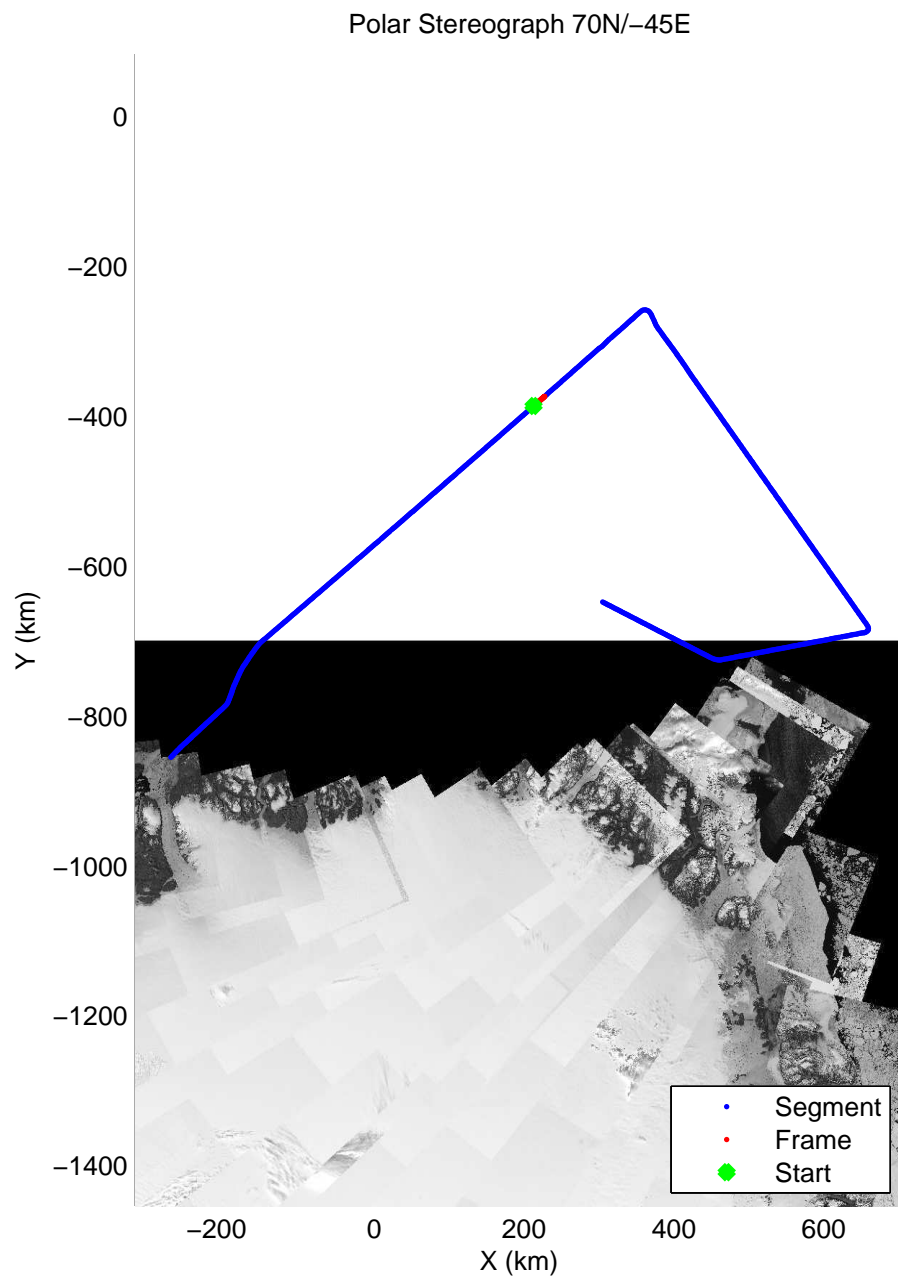
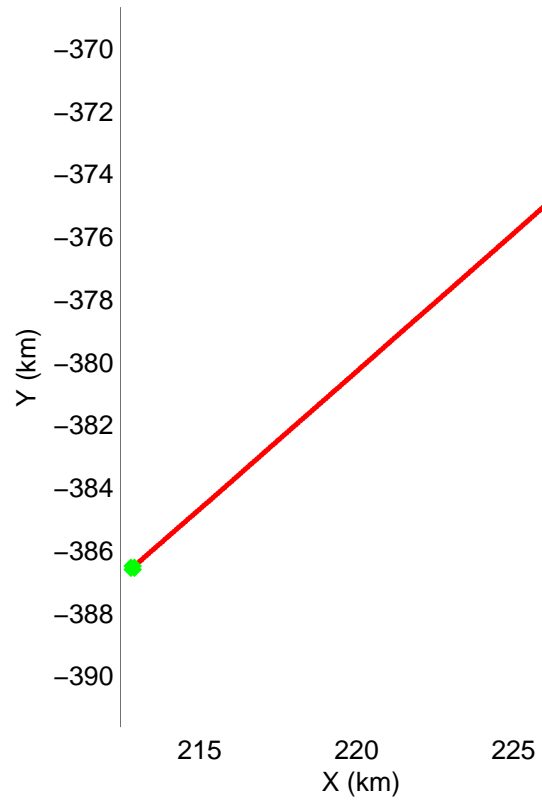
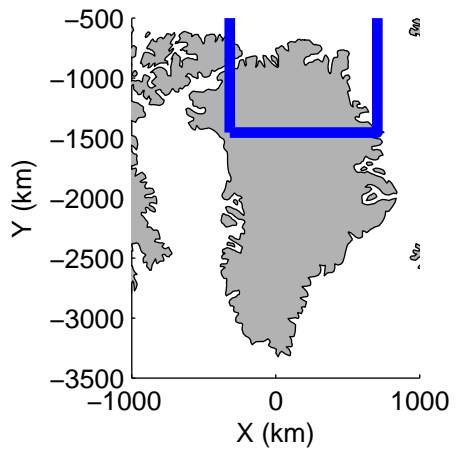
accum 2011_Greenland_P3: "Sea Ice: Fram Gateway" 20110328_01_034: 13:40:37.7 to 13:43:07.3 GPS






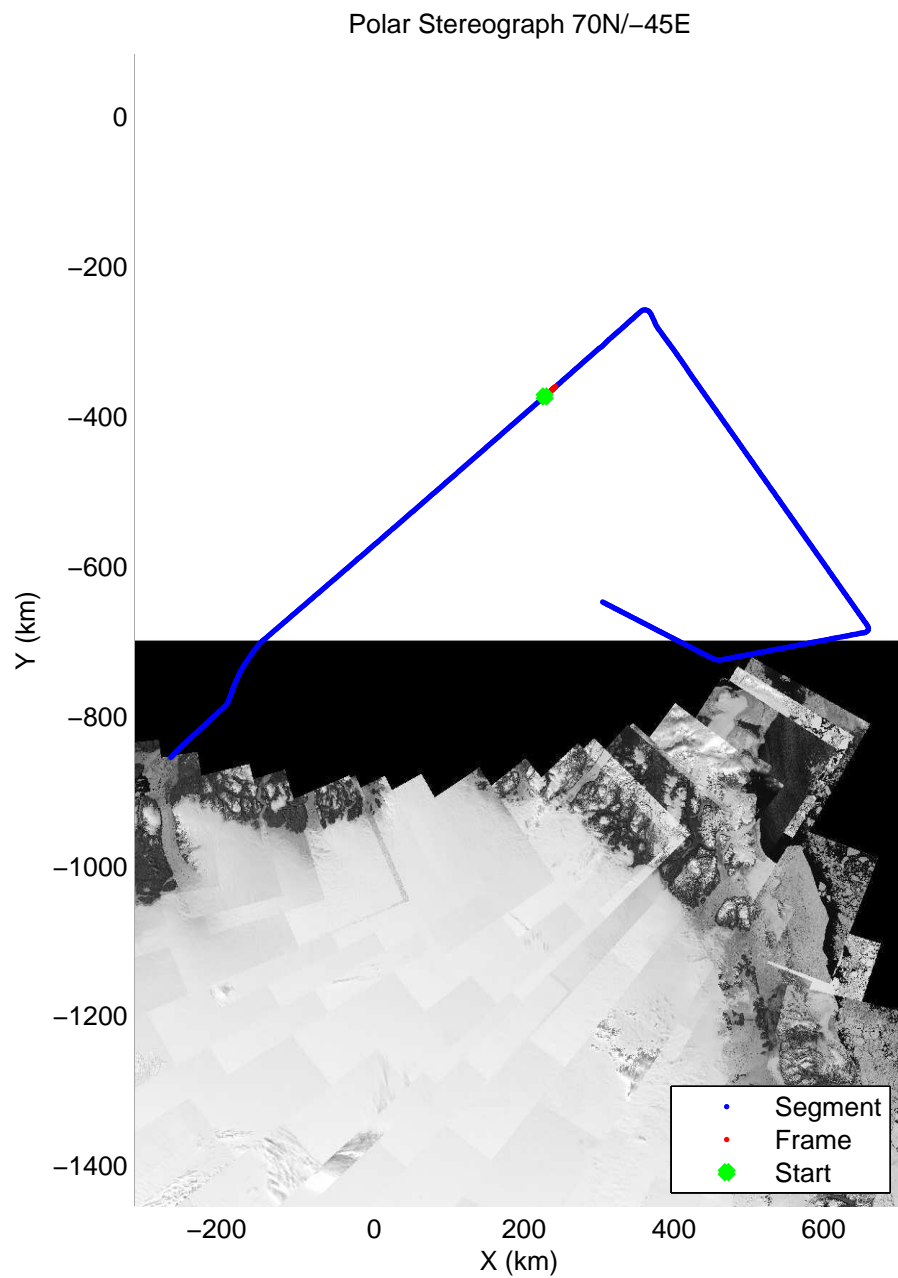
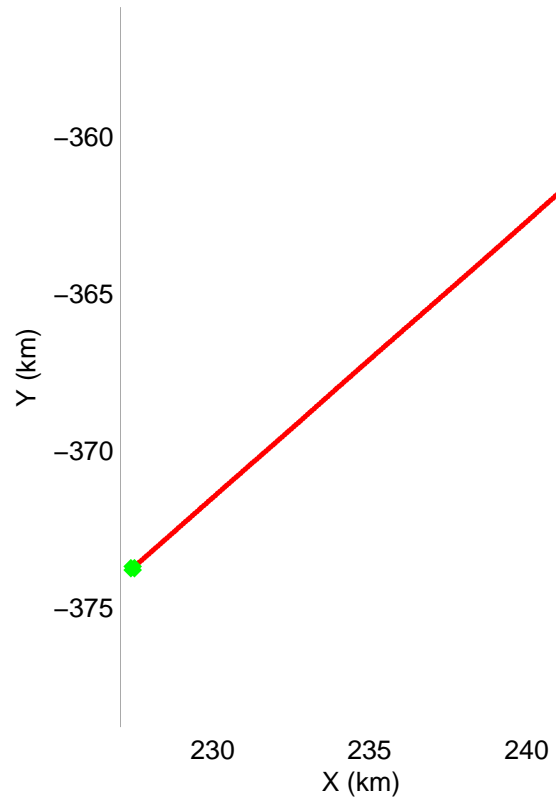
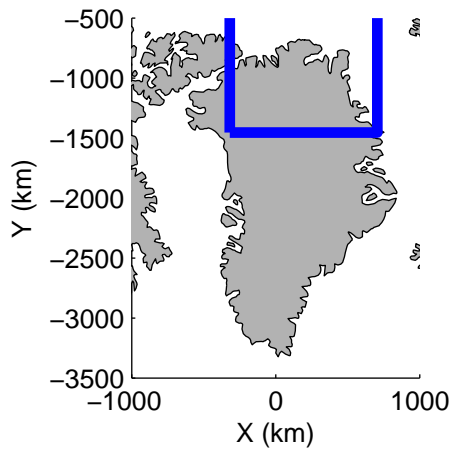
accum 2011_Greenland_P3: "Sea Ice: Fram Gateway" 20110328_01_035: 13:43:07.4 to 13:45:36.7 GPS






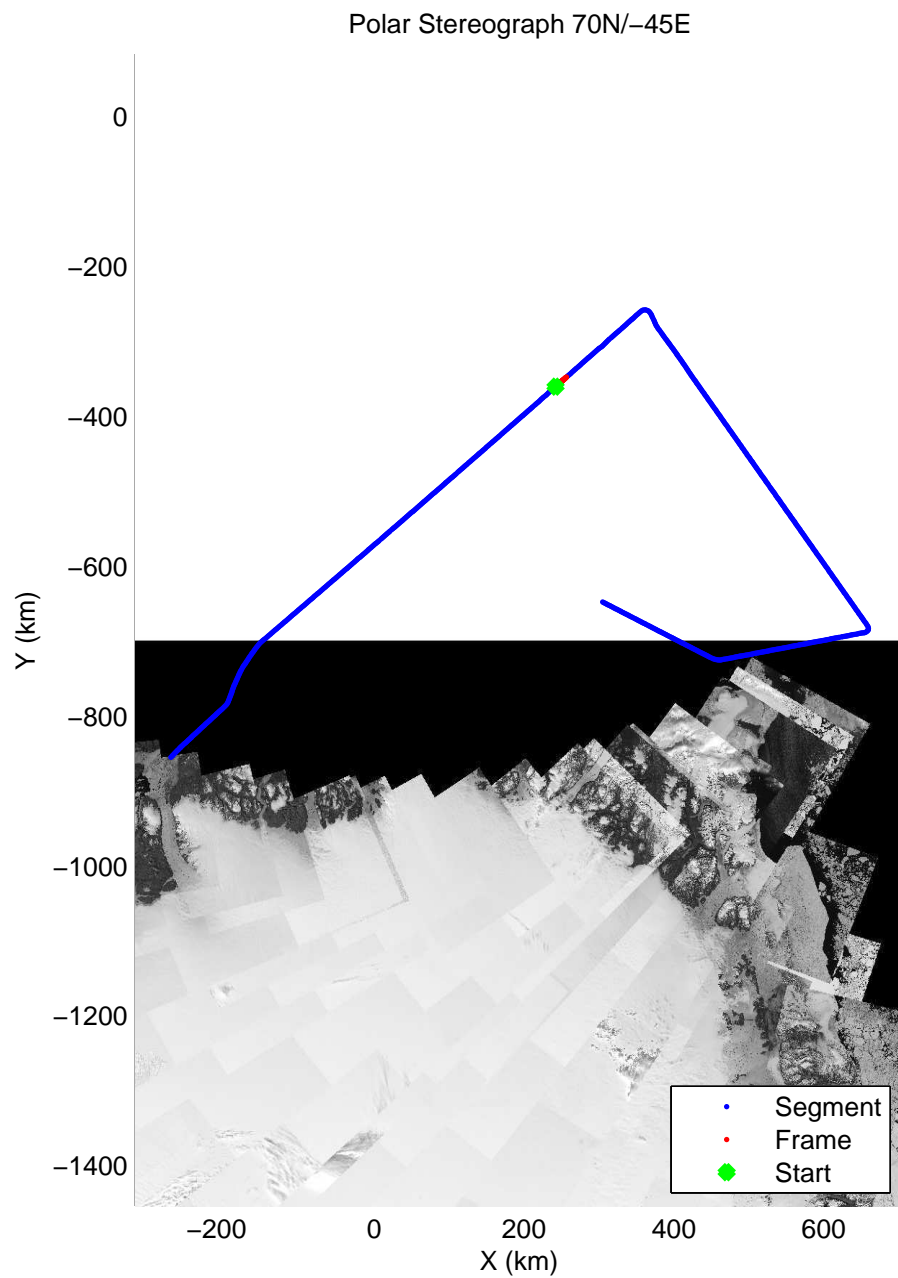
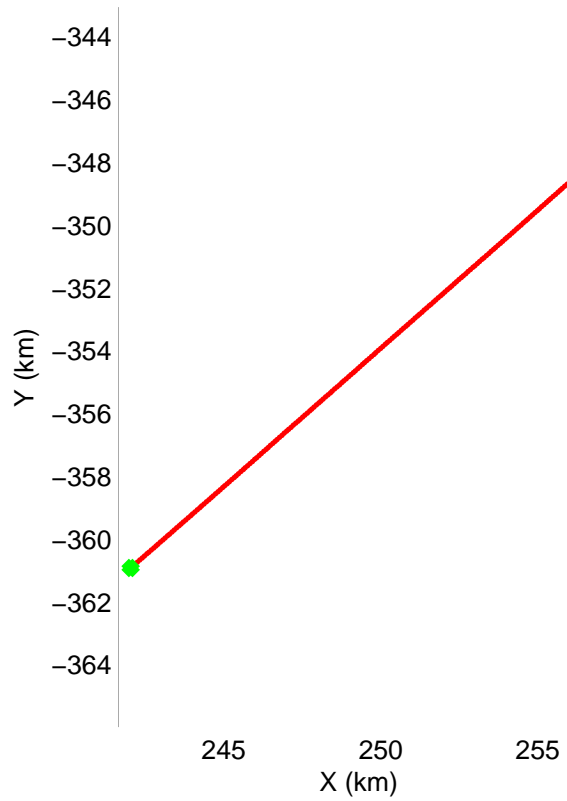
accum 2011_Greenland_P3: "Sea Ice: Fram Gateway" 20110328_01_036: 13:45:36.9 to 13:48:05.5 GPS






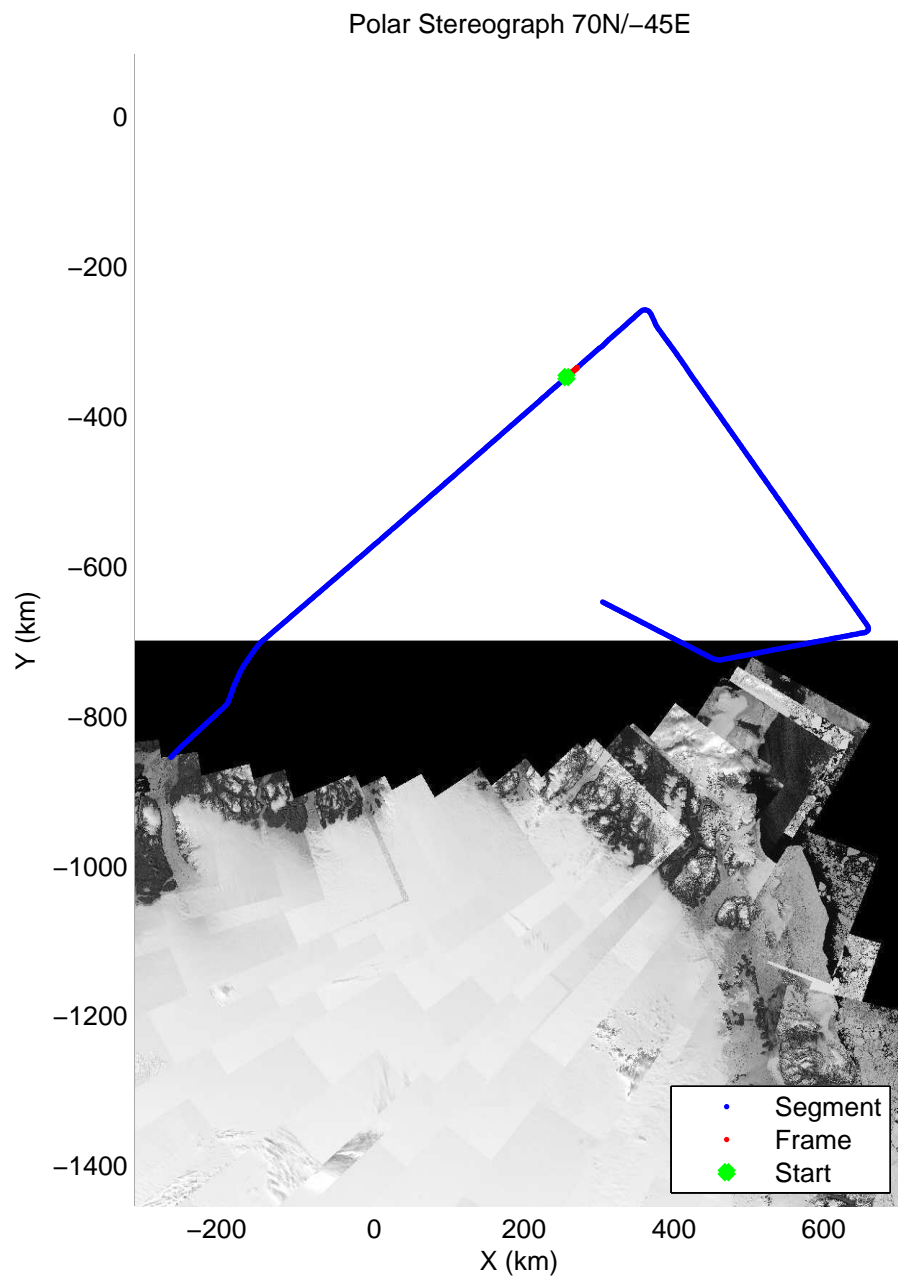
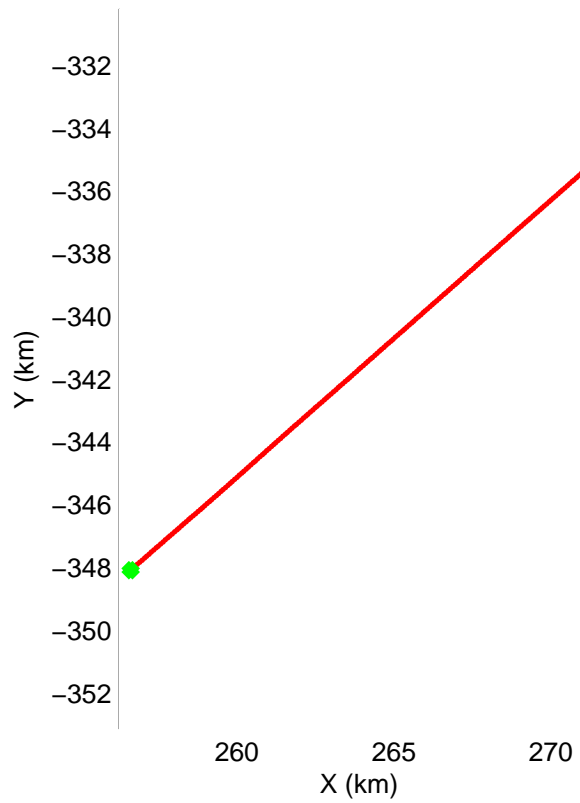
accum 2011_Greenland_P3: "Sea Ice: Fram Gateway" 20110328_01_037: 13:48:05.7 to 13:50:33.8 GPS






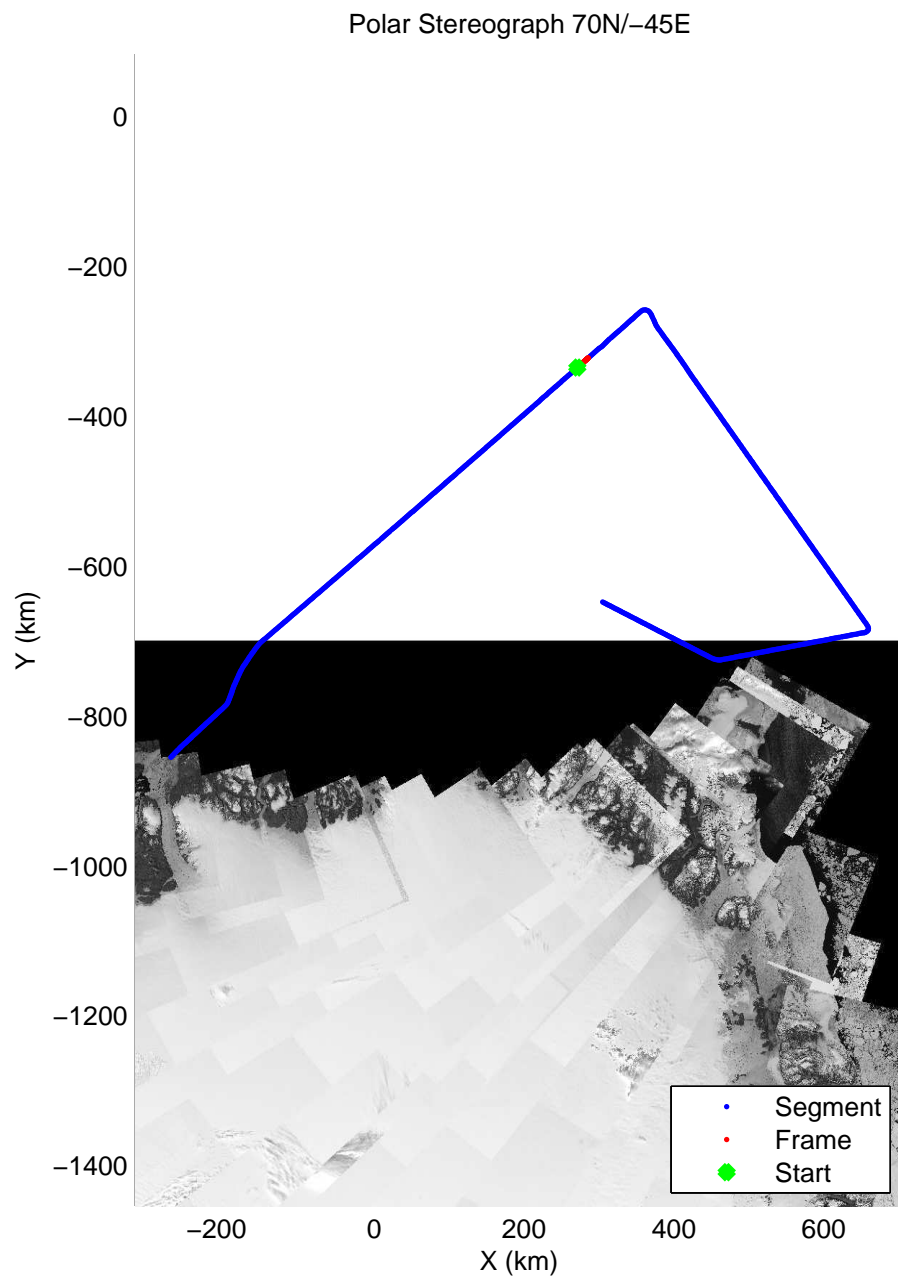
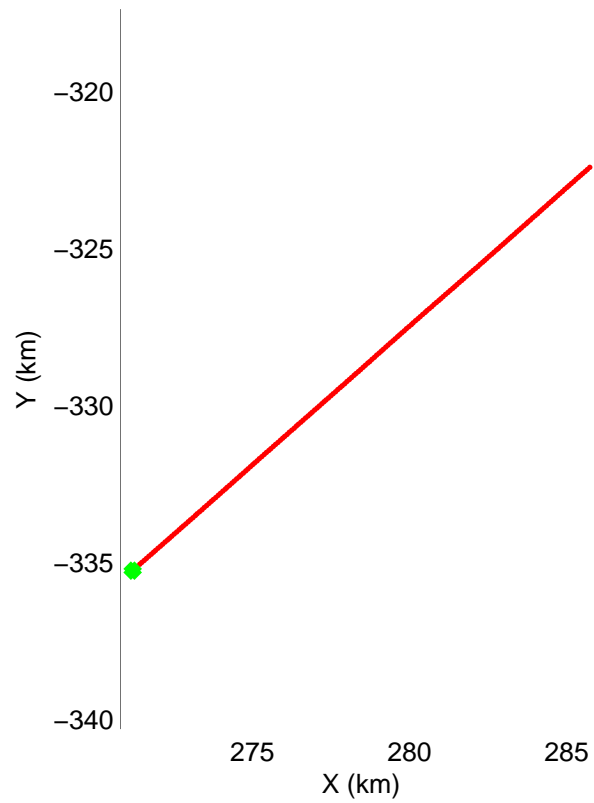
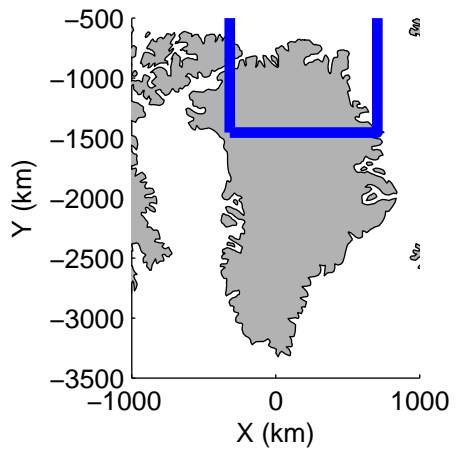
accum 2011_Greenland_P3: "Sea Ice: Fram Gateway" 20110328_01_038: 13:50:34.1 to 13:53:01.5 GPS



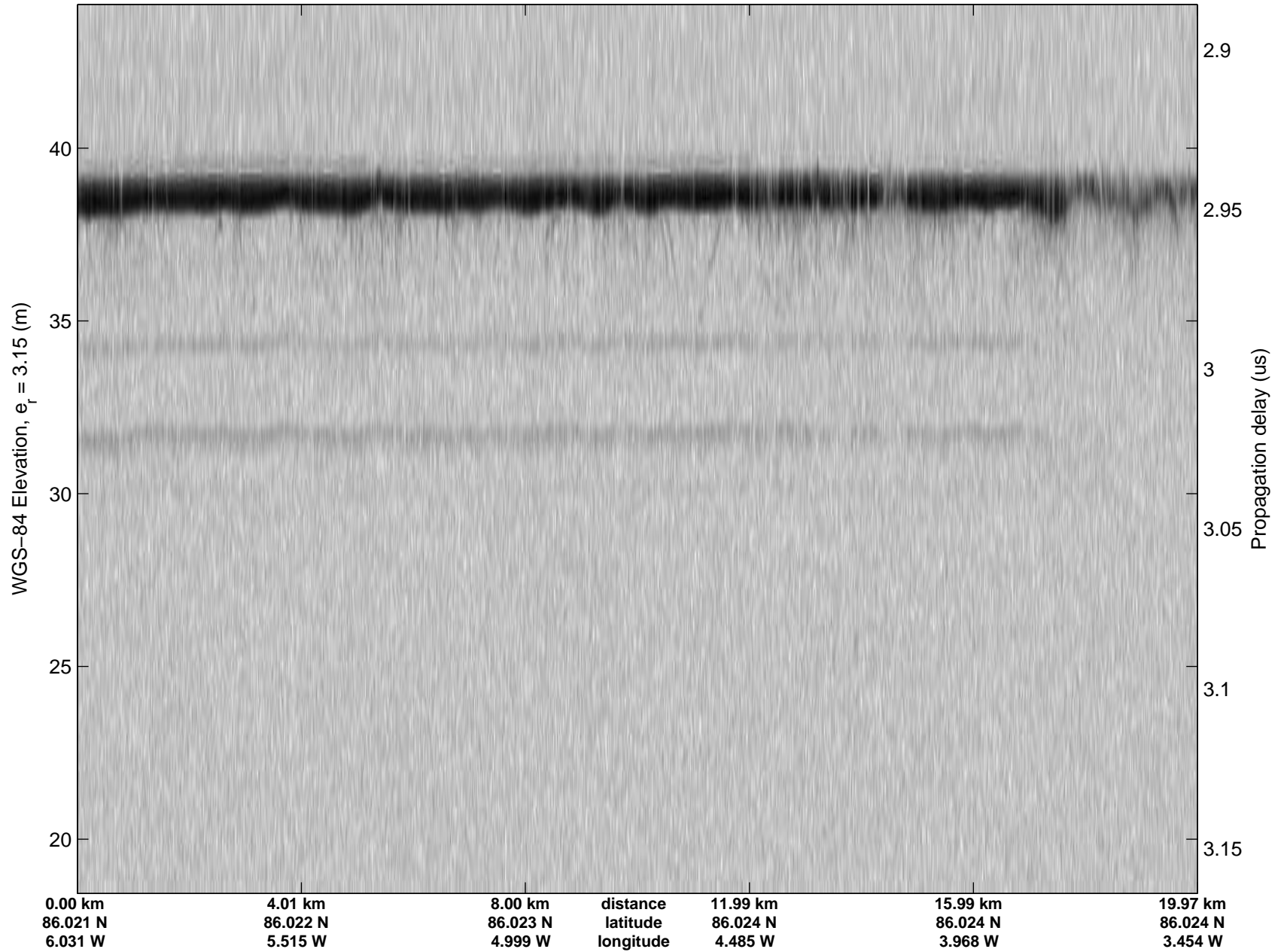


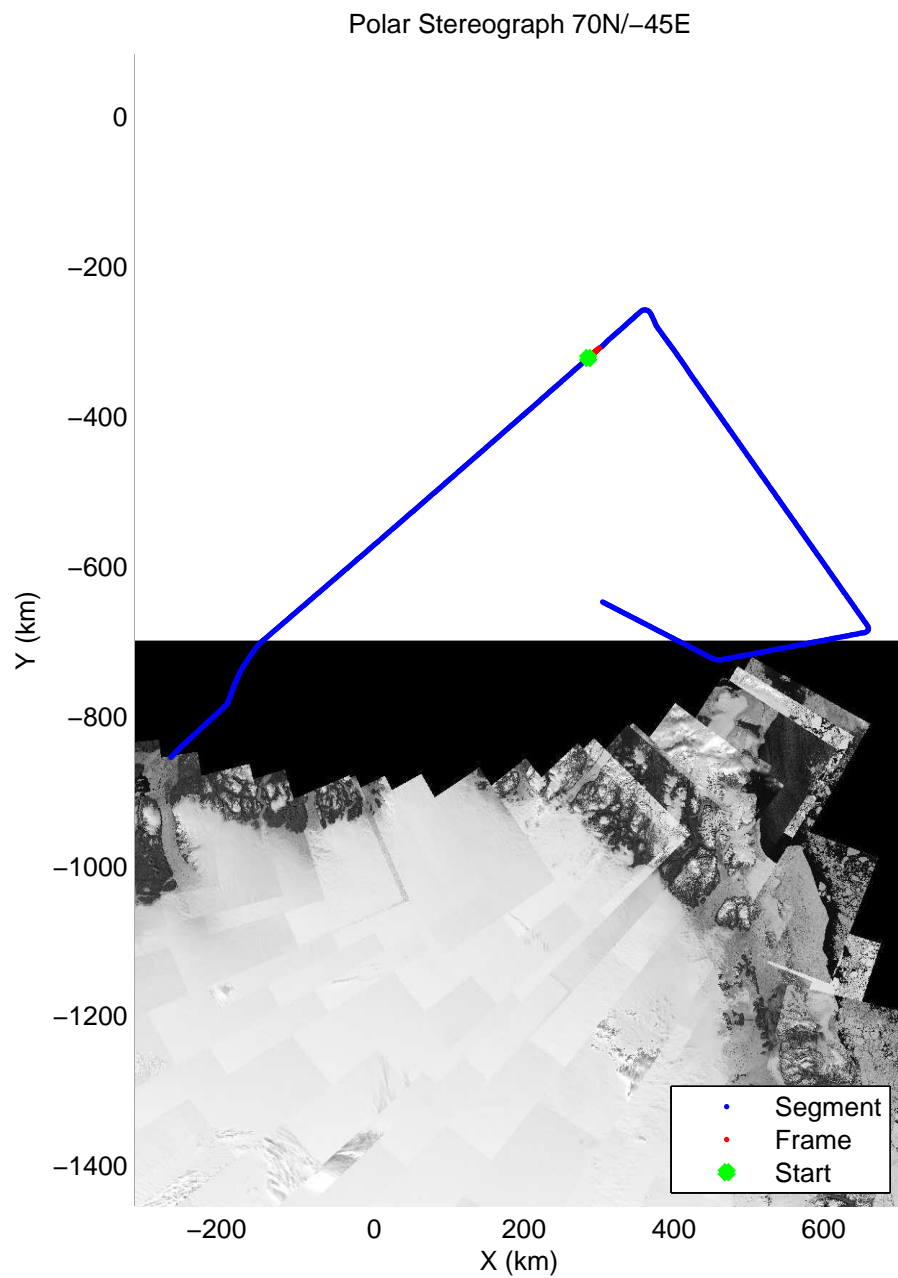
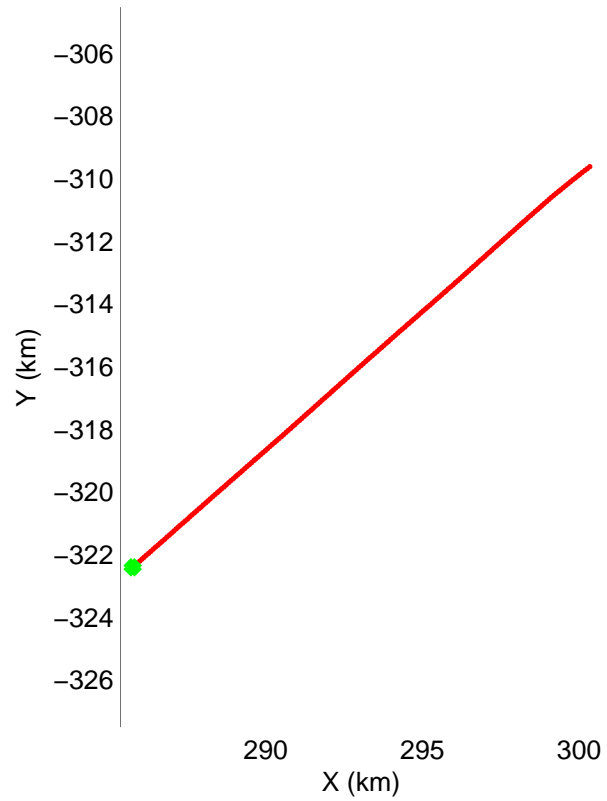
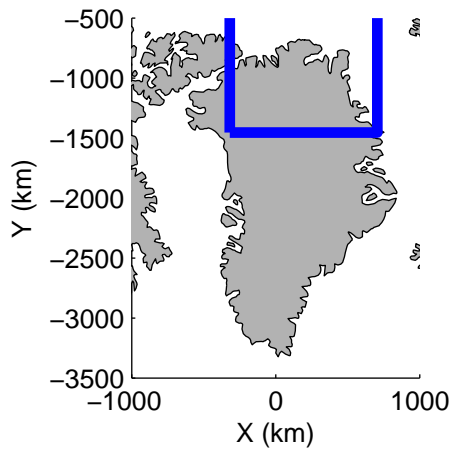
accum 2011_Greenland_P3: "Sea Ice: Fram Gateway" 20110328_01_039: 13:53:01.8 to 13:55:29.1 GPS






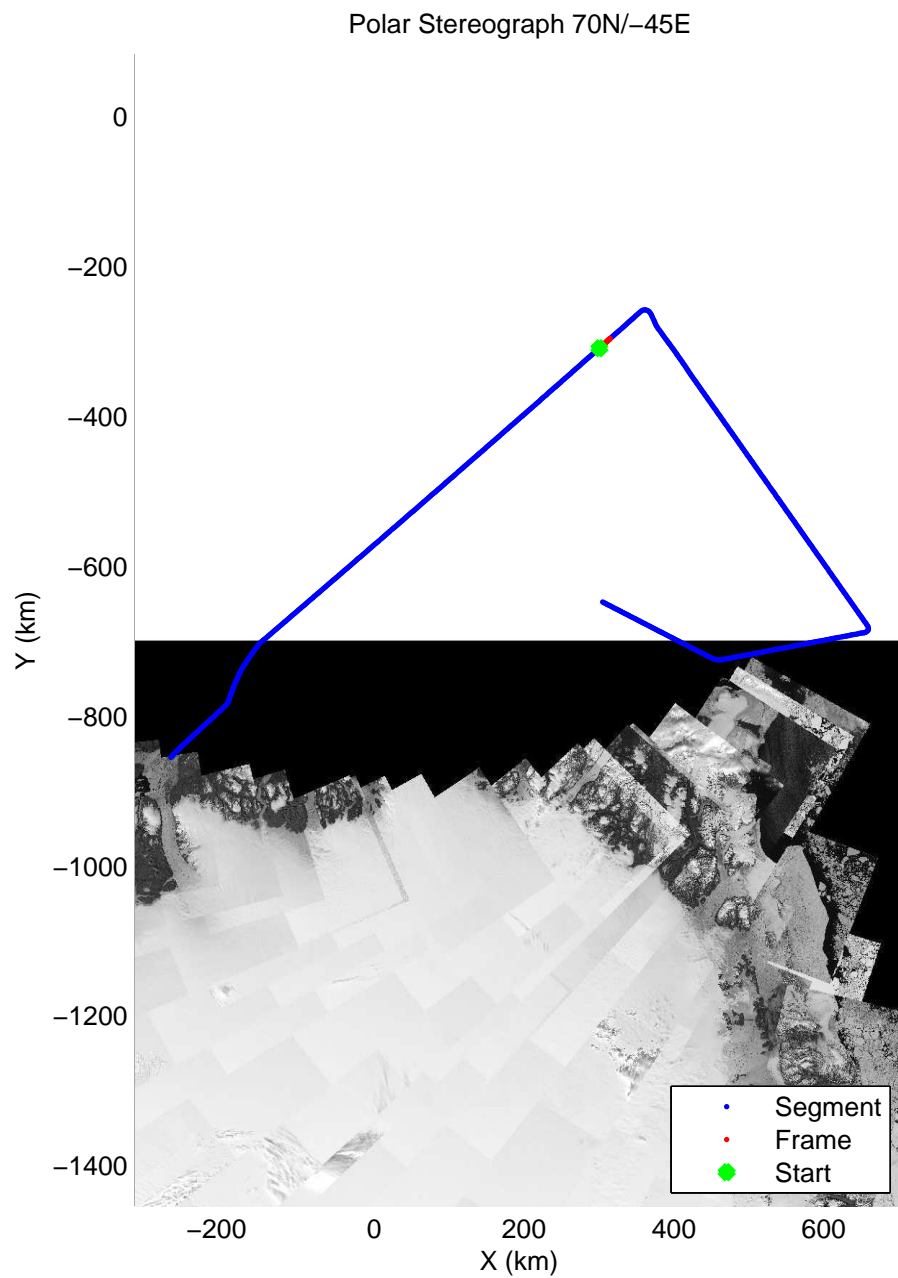
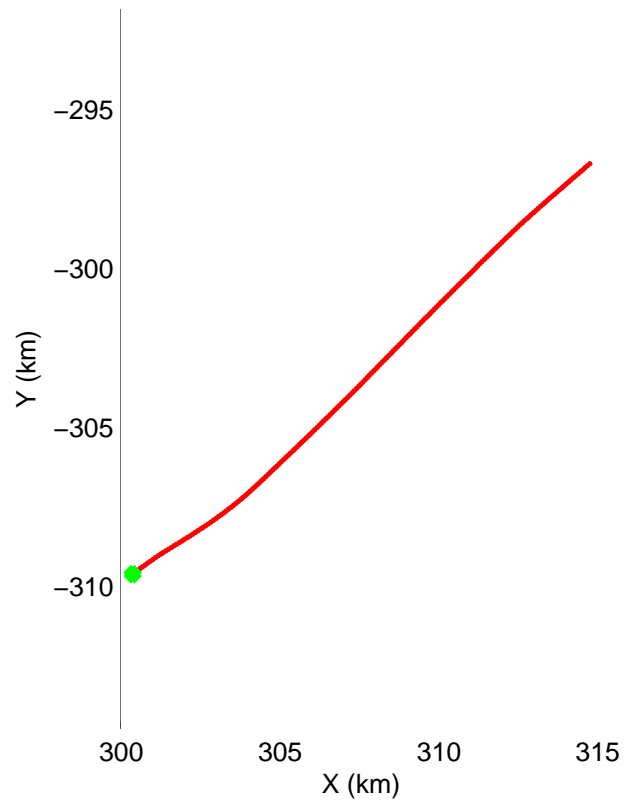
accum 2011_Greenland_P3: "Sea Ice: Fram Gateway" 20110328_01_040: 13:55:29.2 to 13:57:58.0 GPS






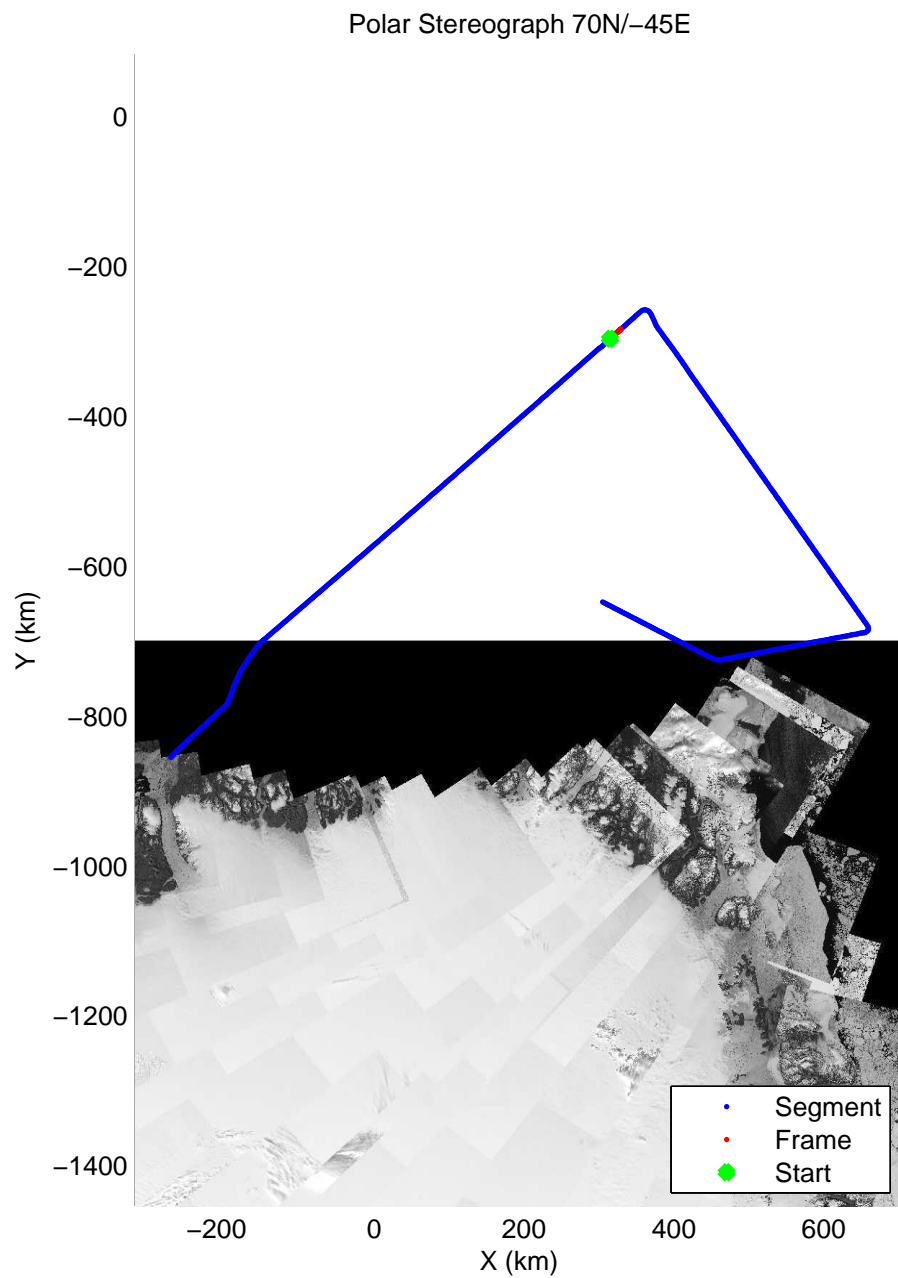
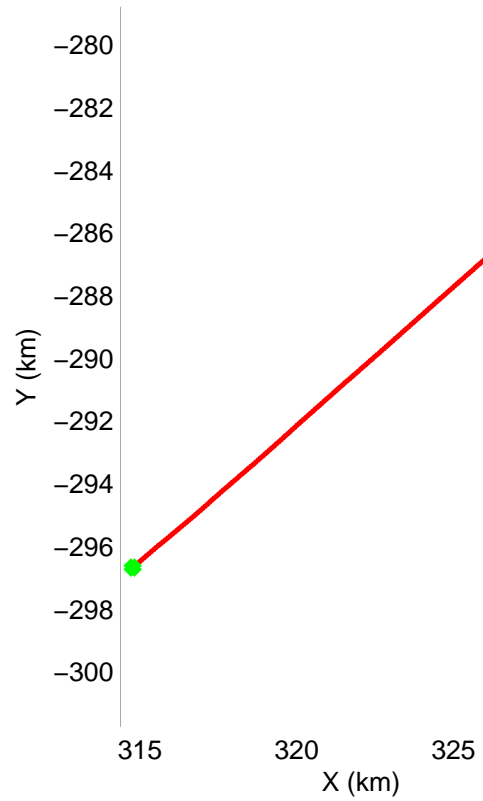
accum 2011_Greenland_P3: "Sea Ice: Fram Gateway" 20110328_01_041: 13:57:58.2 to 14:00:28.0 GPS






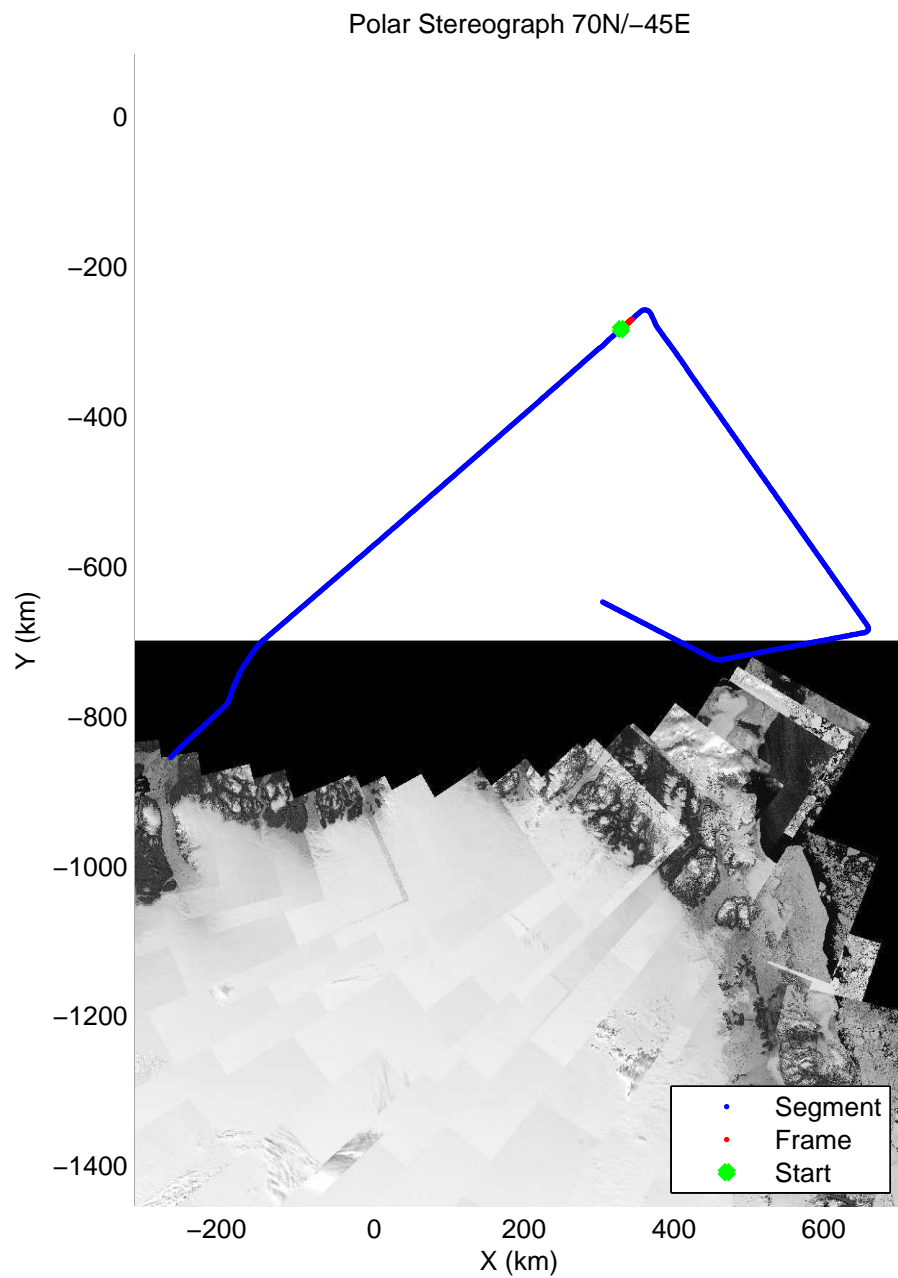
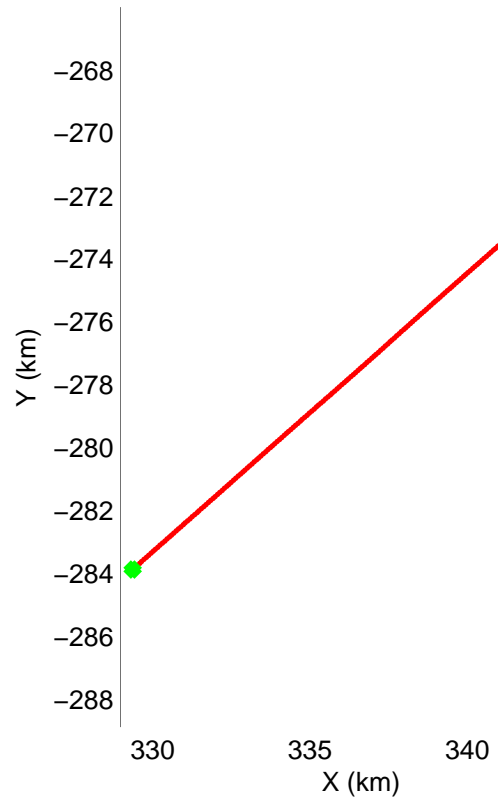
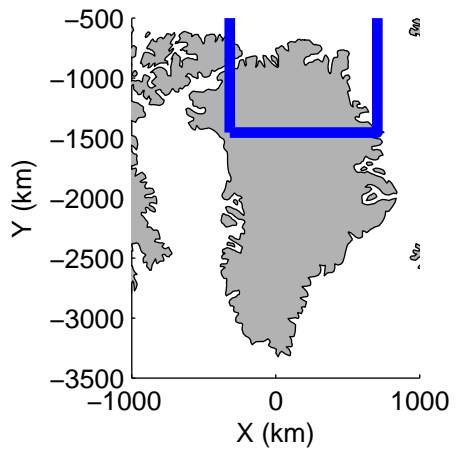
accum 2011_Greenland_P3: "Sea Ice: Fram Gateway" 20110328_01_042: 14:00:28.1 to 14:02:57.6 GPS






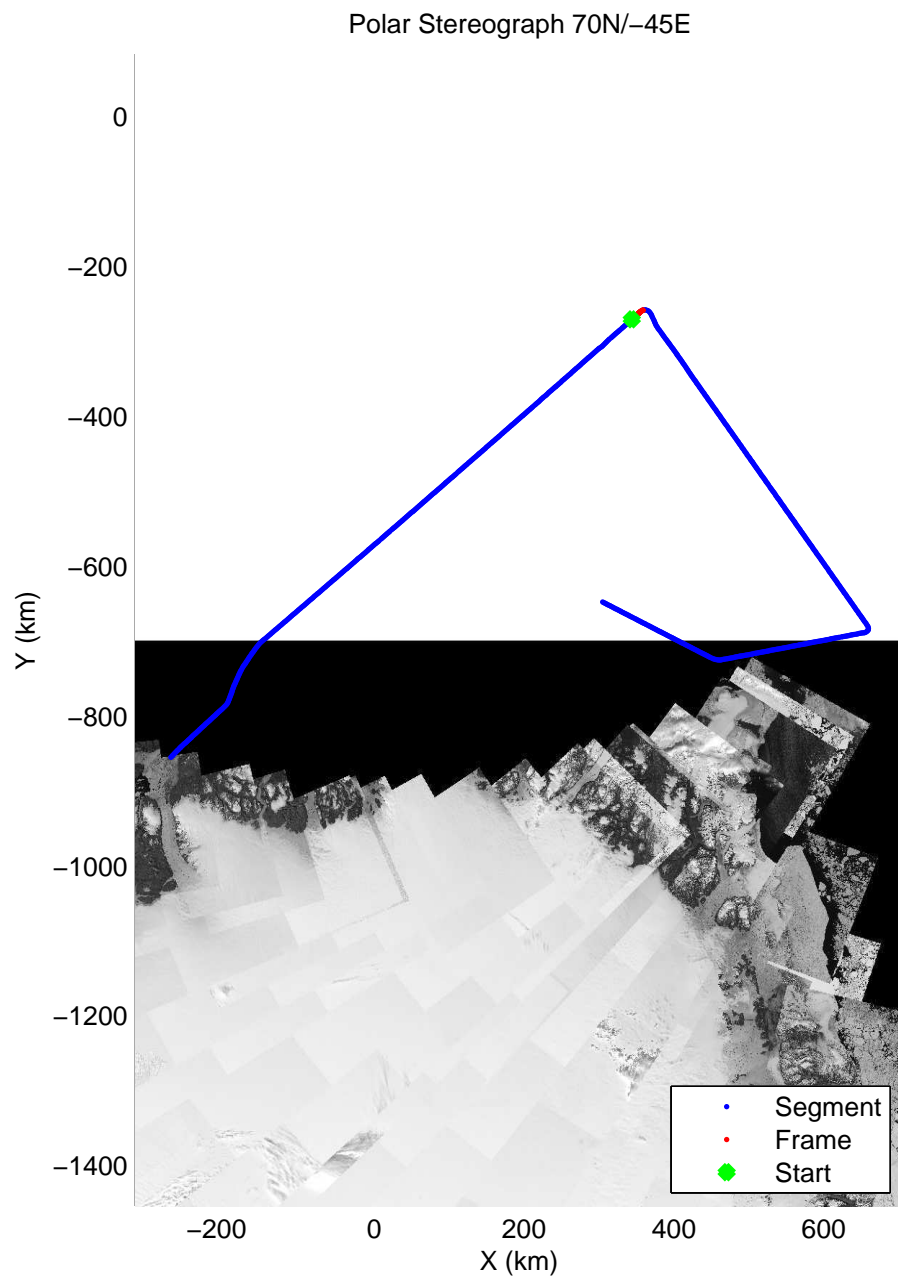
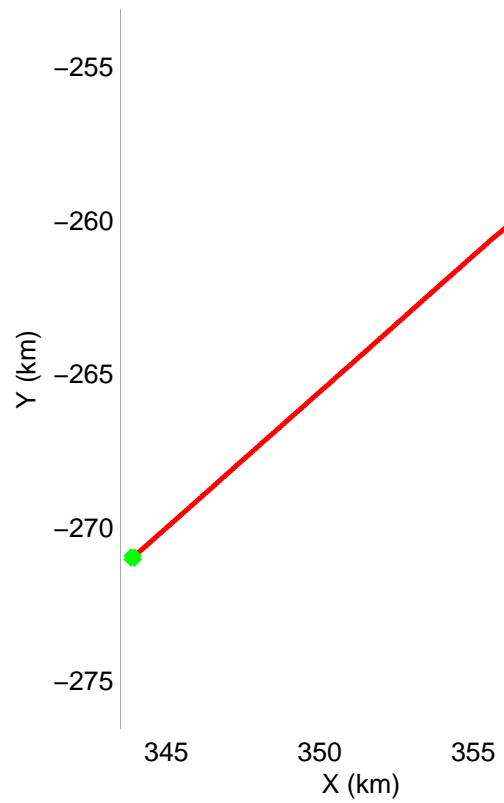
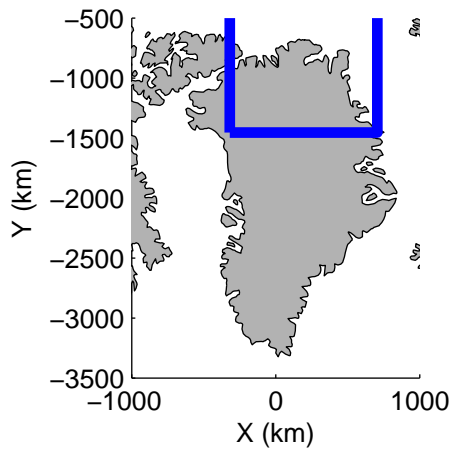
accum 2011_Greenland_P3: "Sea Ice: Fram Gateway" 20110328_01_043: 14:02:57.9 to 14:05:27.4 GPS



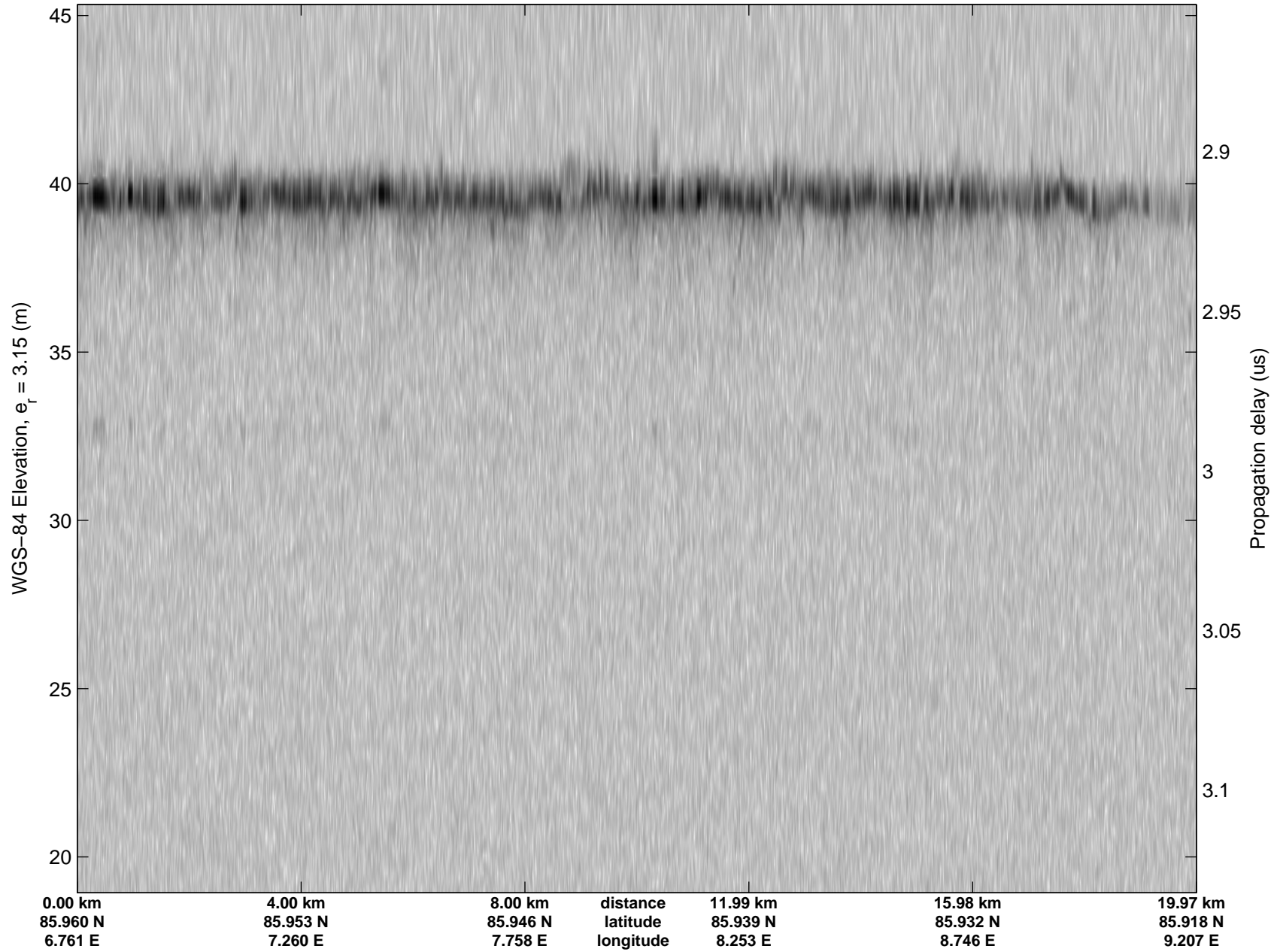


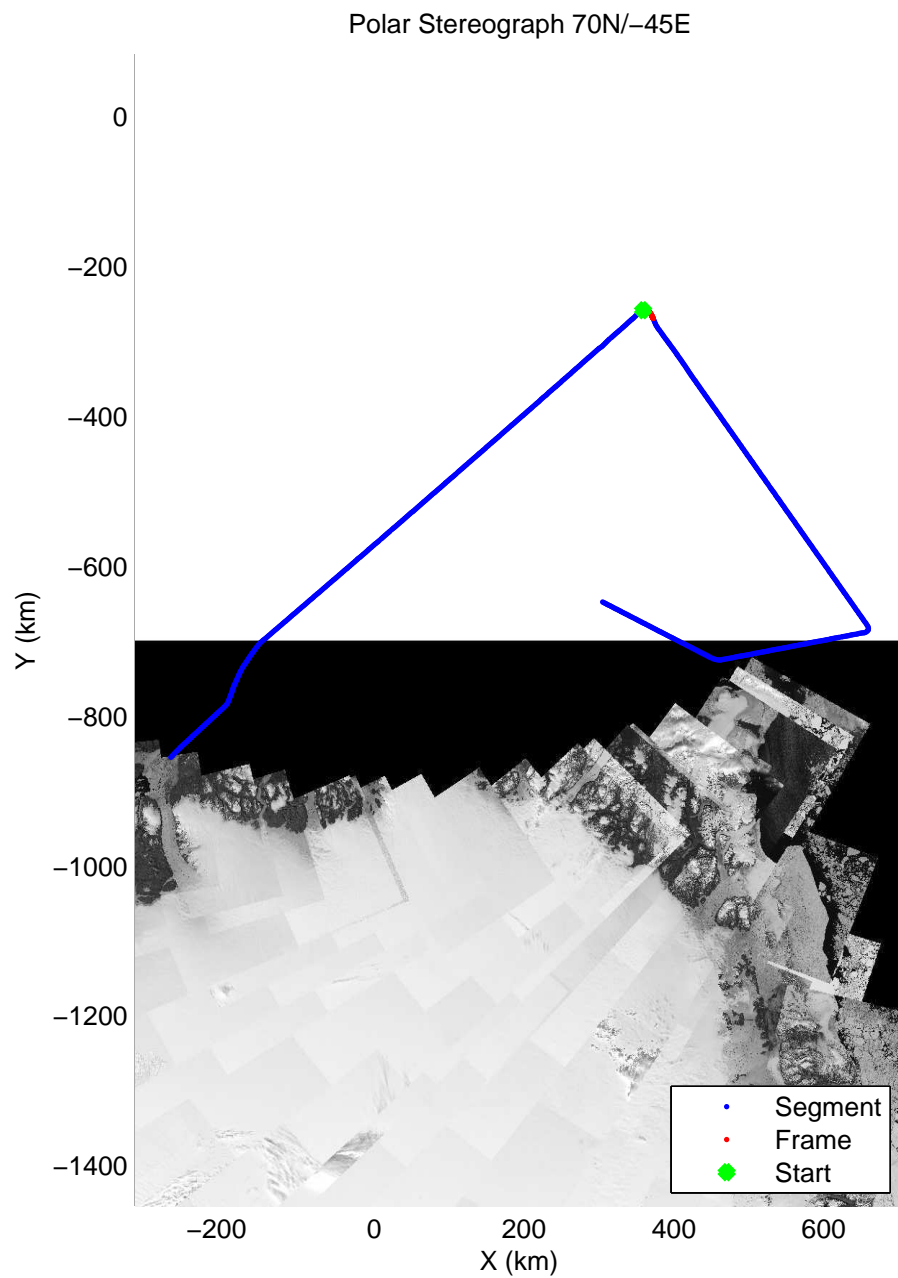
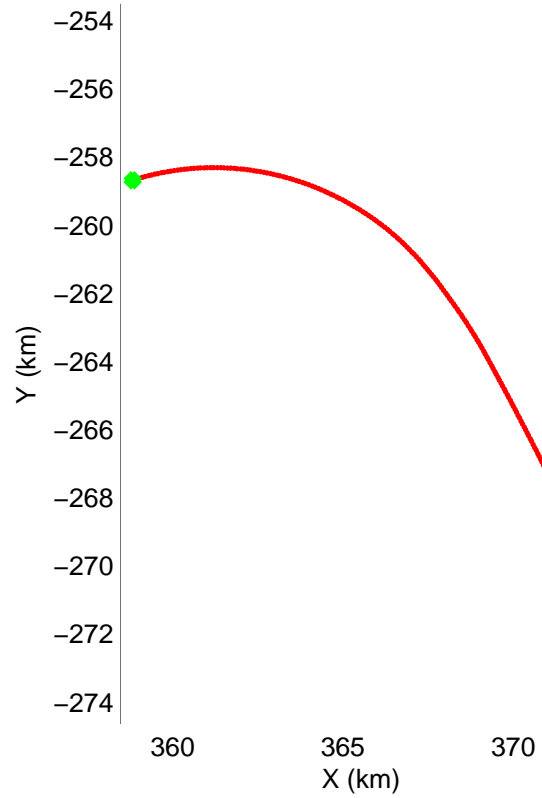
accum 2011_Greenland_P3: "Sea Ice: Fram Gateway" 20110328_01_044: 14:05:27.5 to 14:07:56.4 GPS






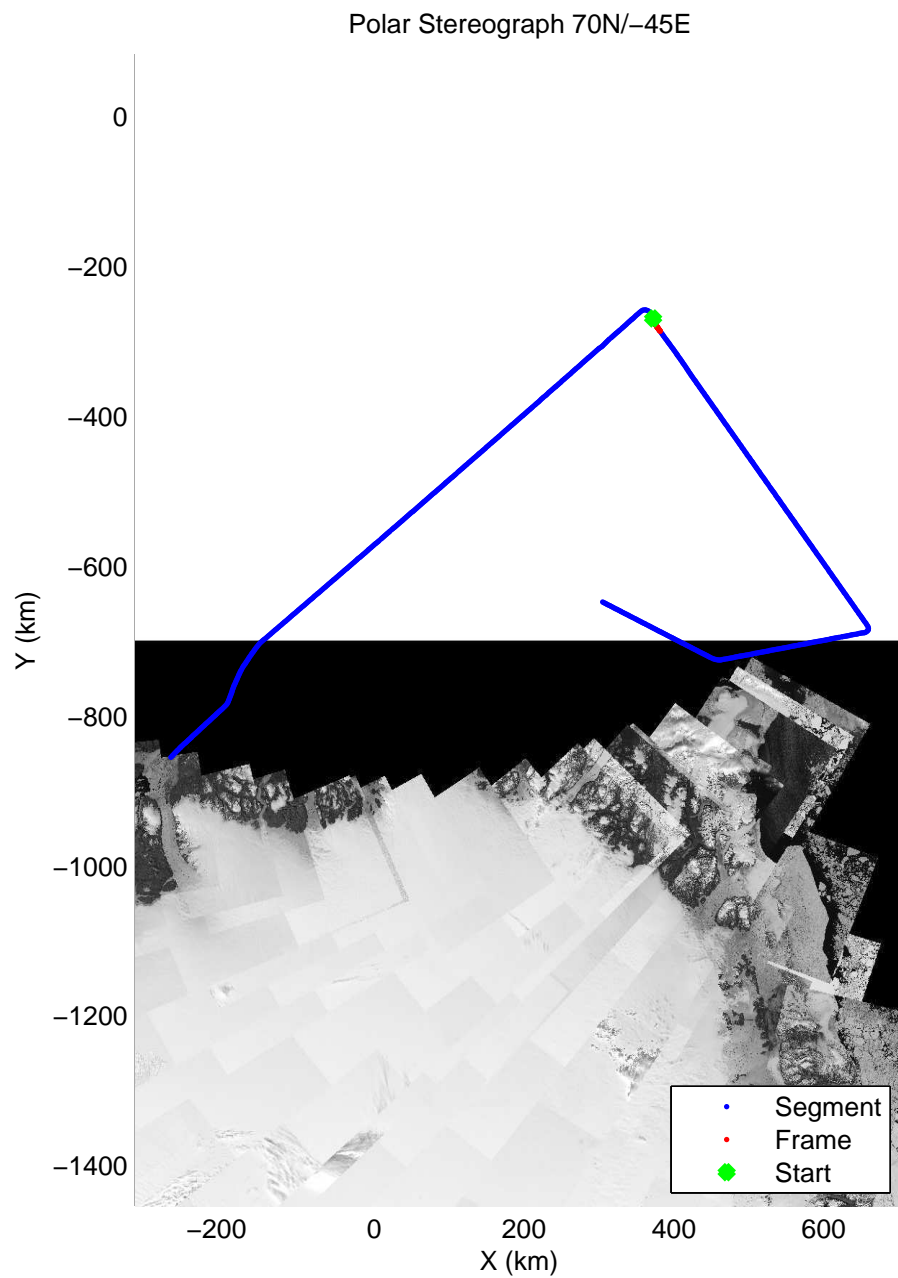
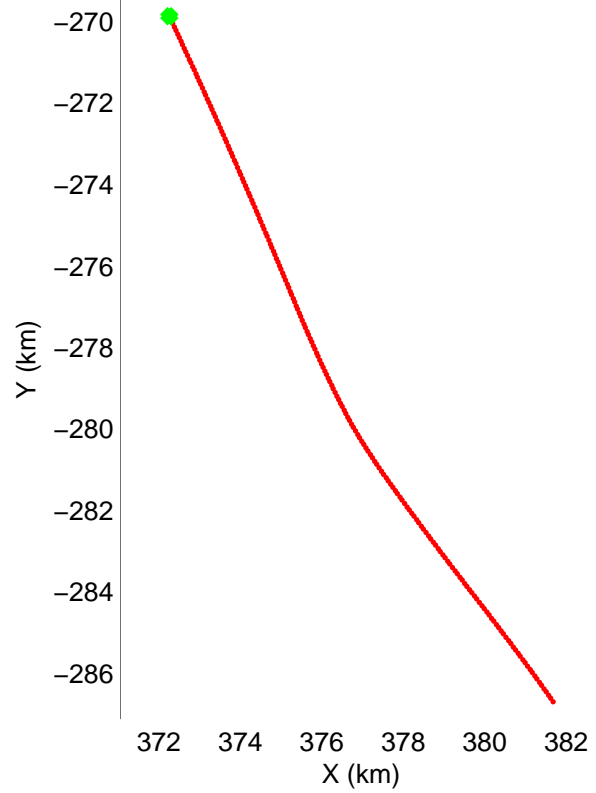
accum 2011_Greenland_P3: "Sea Ice: Fram Gateway" 20110328_01_045: 14:07:56.5 to 14:10:24.1 GPS






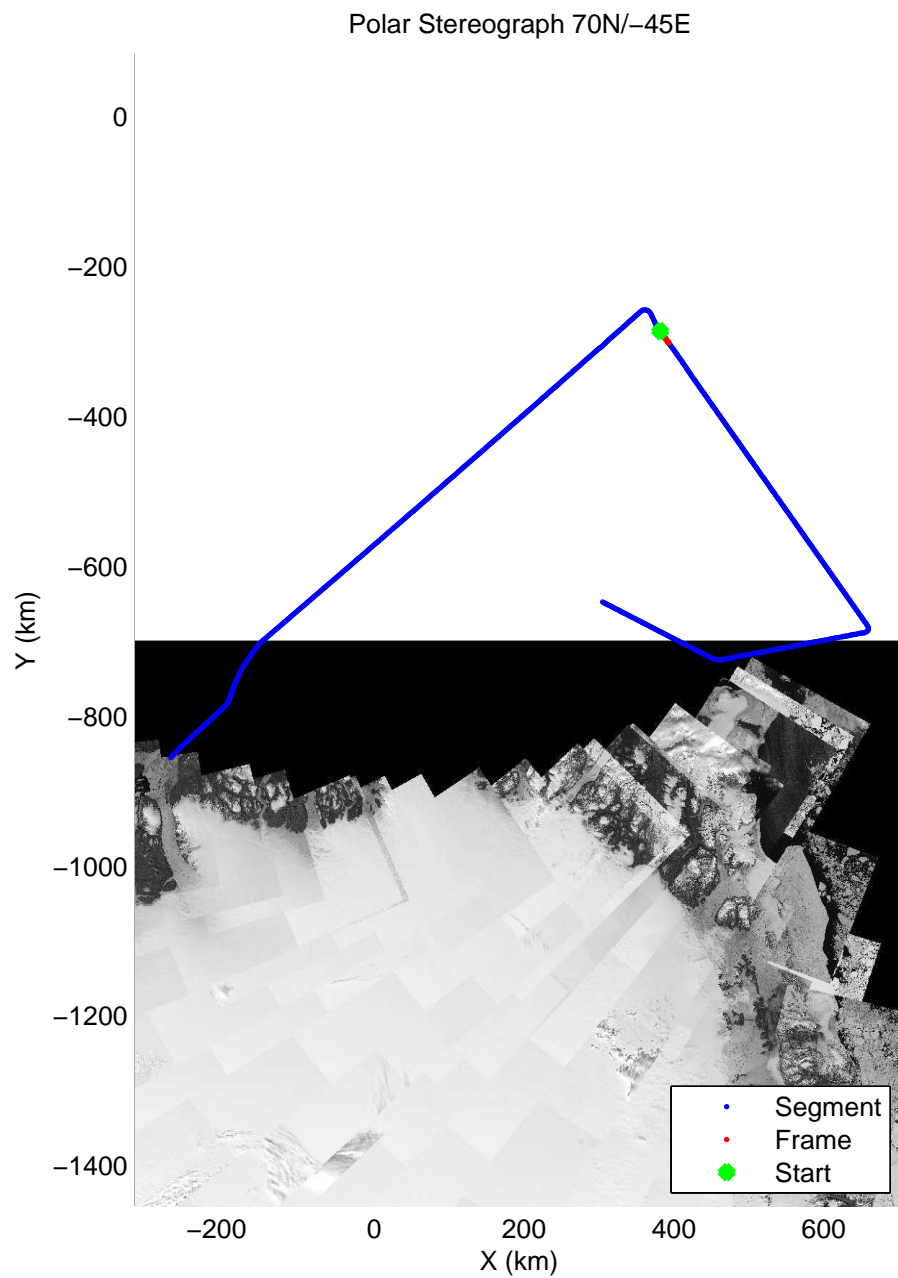
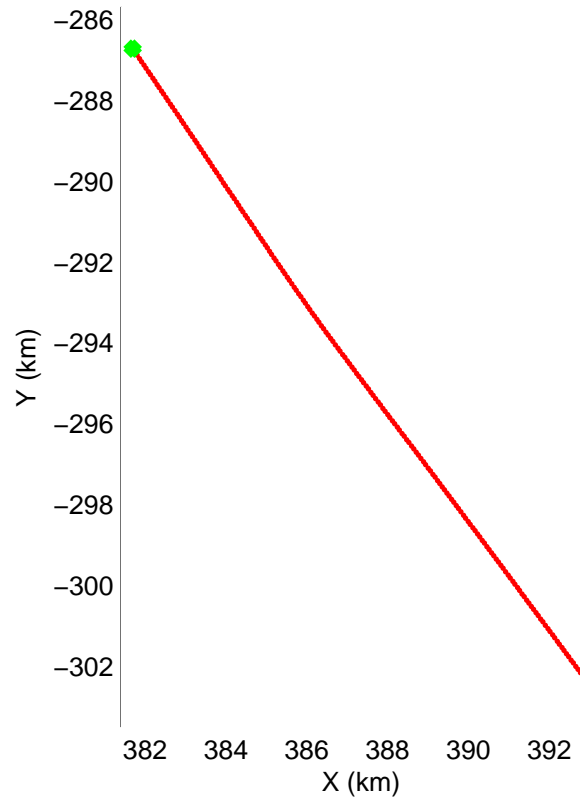
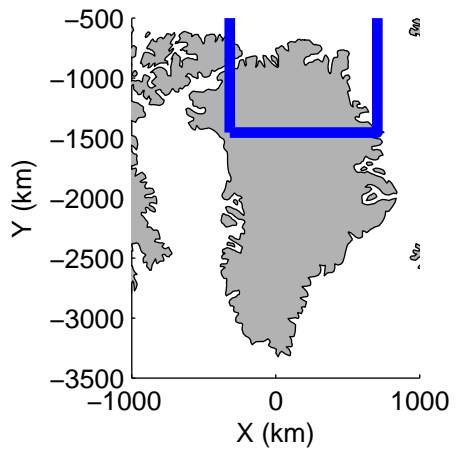
accum 2011_Greenland_P3: "Sea Ice: Fram Gateway" 20110328_01_046: 14:10:24.4 to 14:12:45.4 GPS



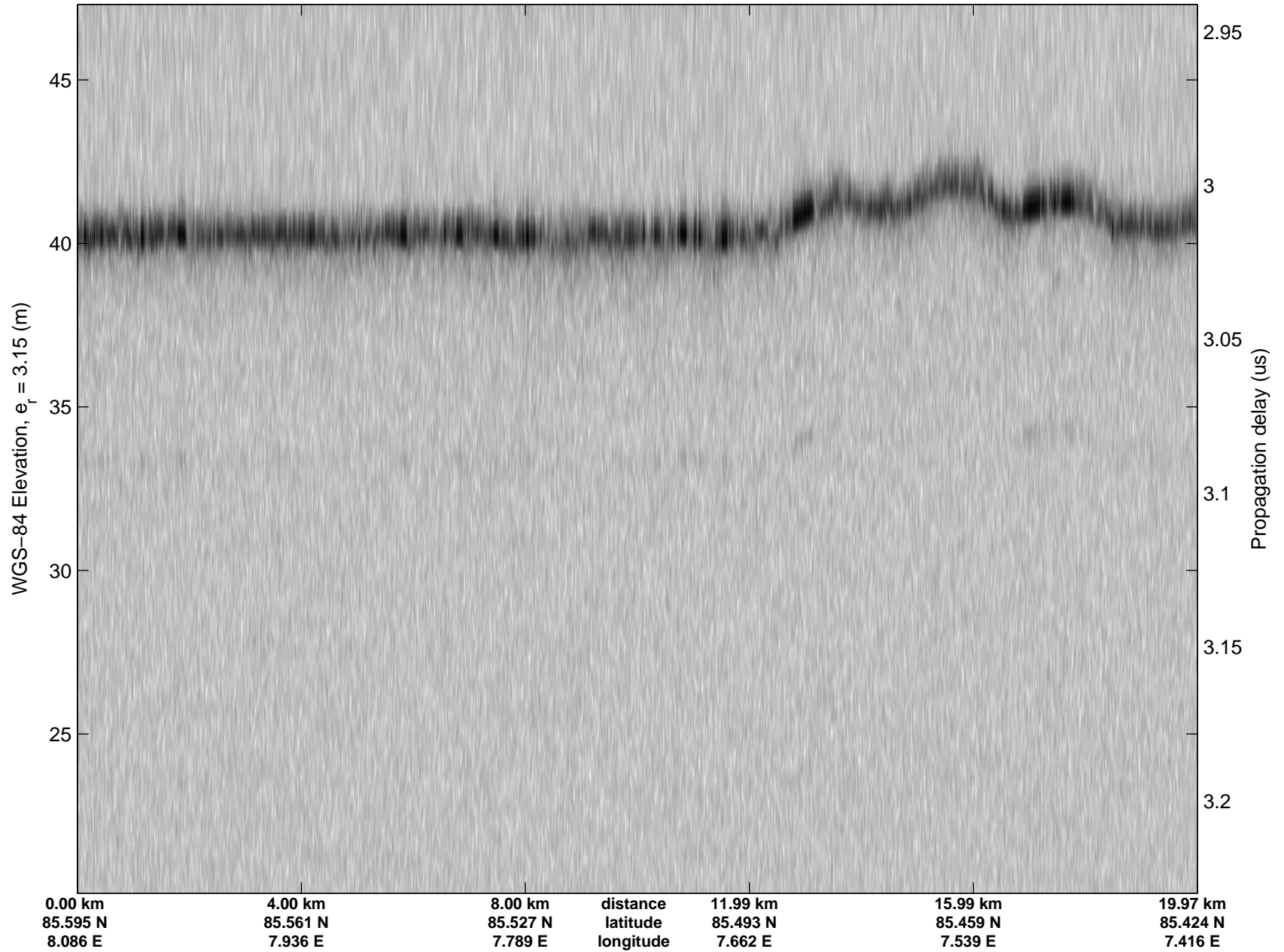


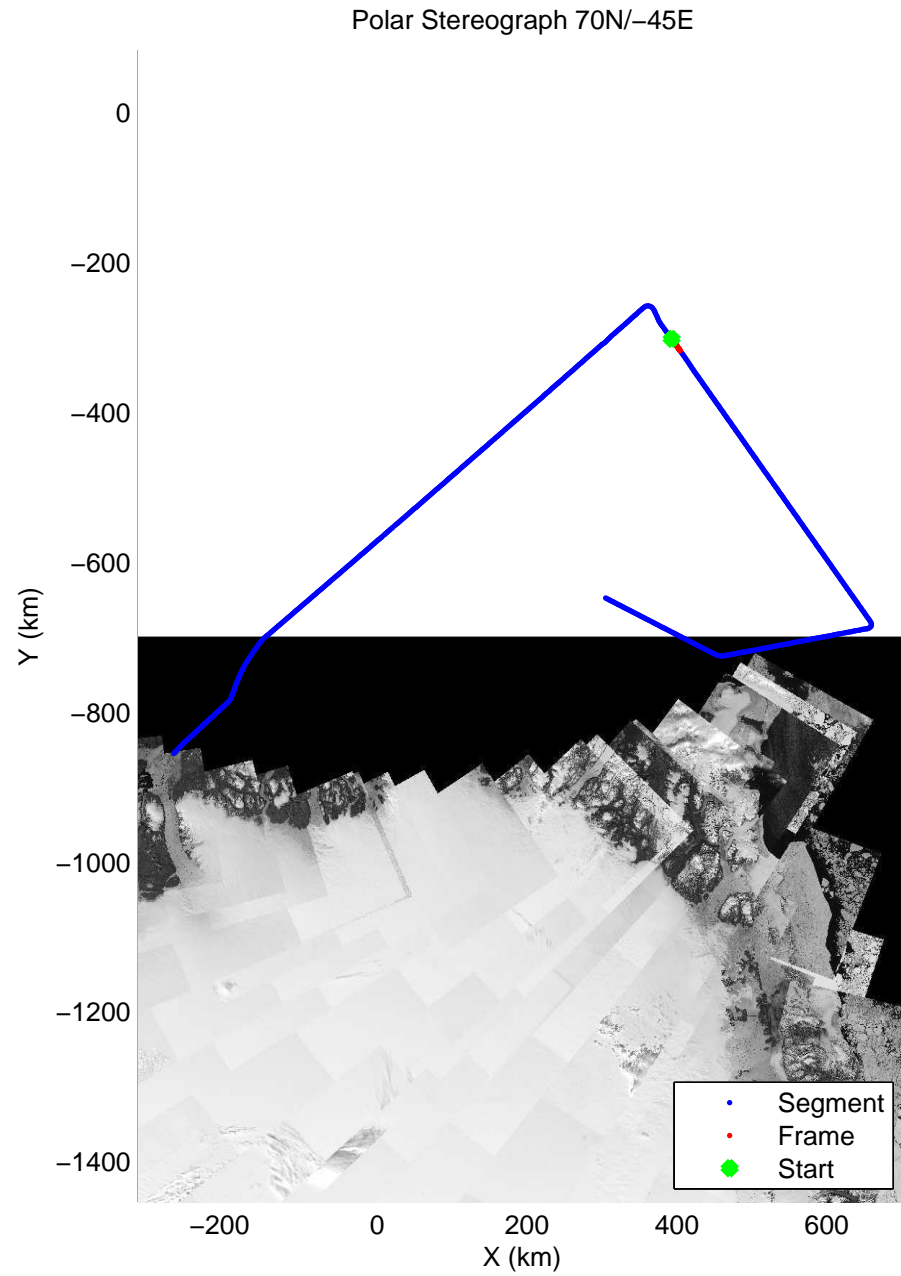
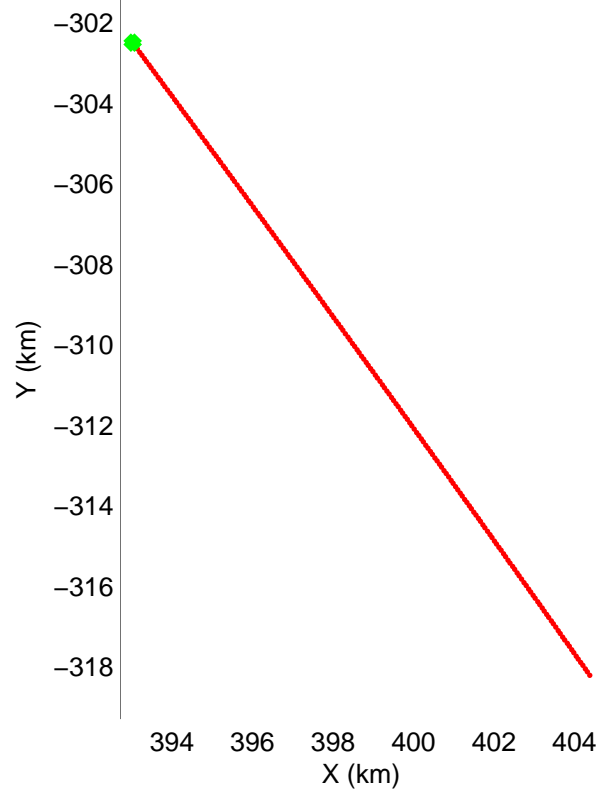
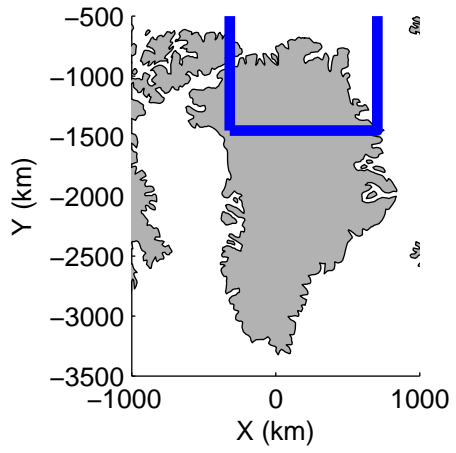
accum 2011_Greenland_P3: "Sea Ice: Fram Gateway" 20110328_01_047: 14:12:45.7 to 14:15:07.0 GPS



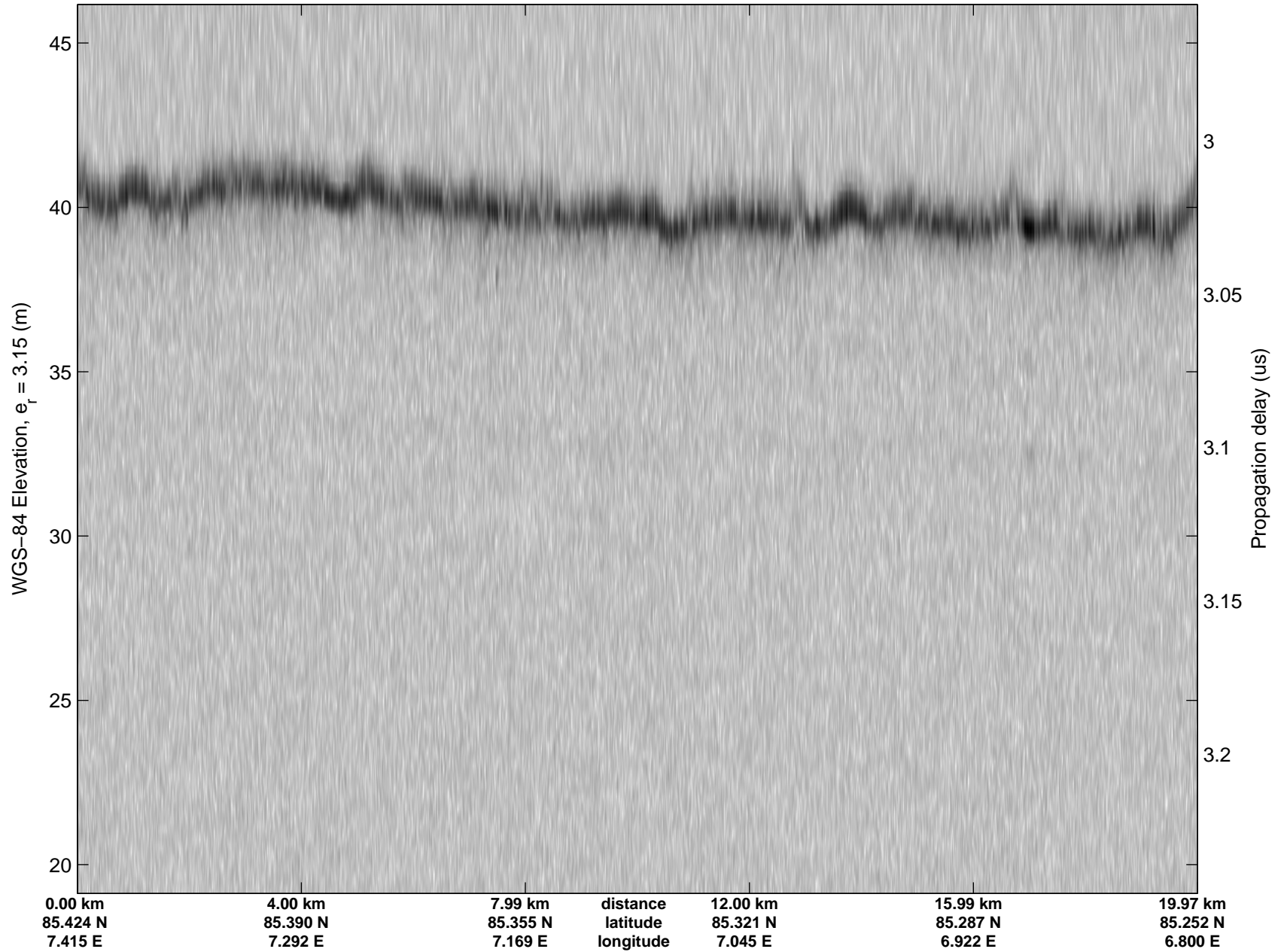


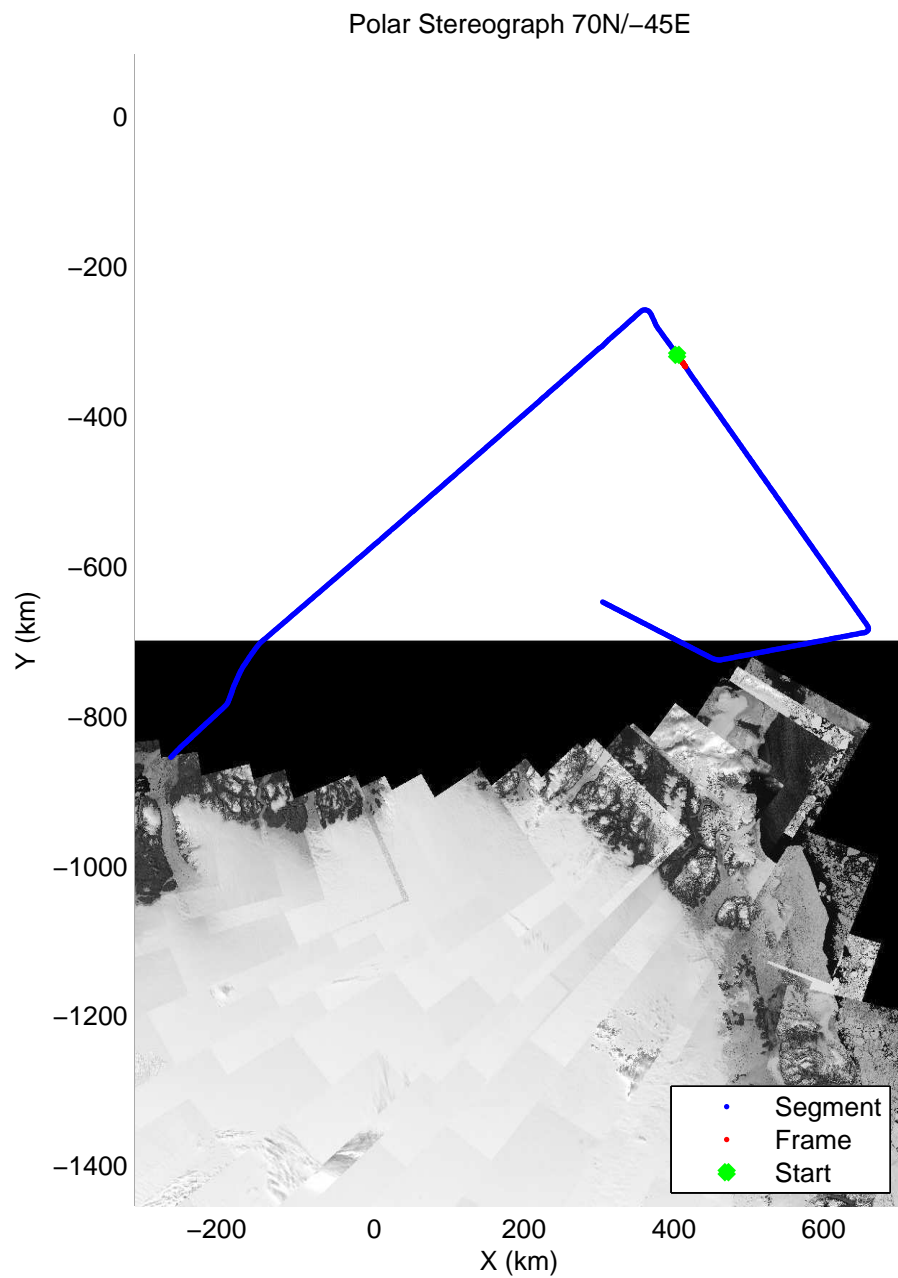
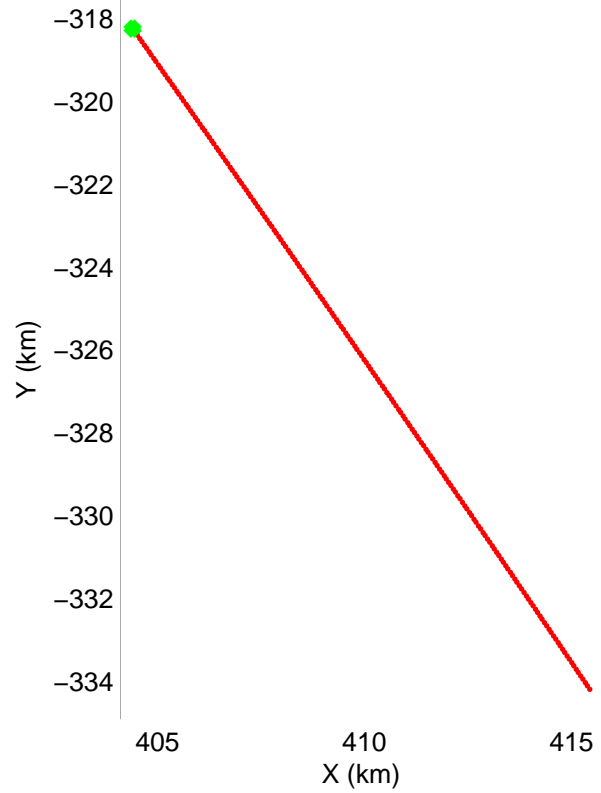
accum 2011_Greenland_P3: "Sea Ice: Fram Gateway" 20110328_01_048: 14:15:07.1 to 14:17:27.9 GPS






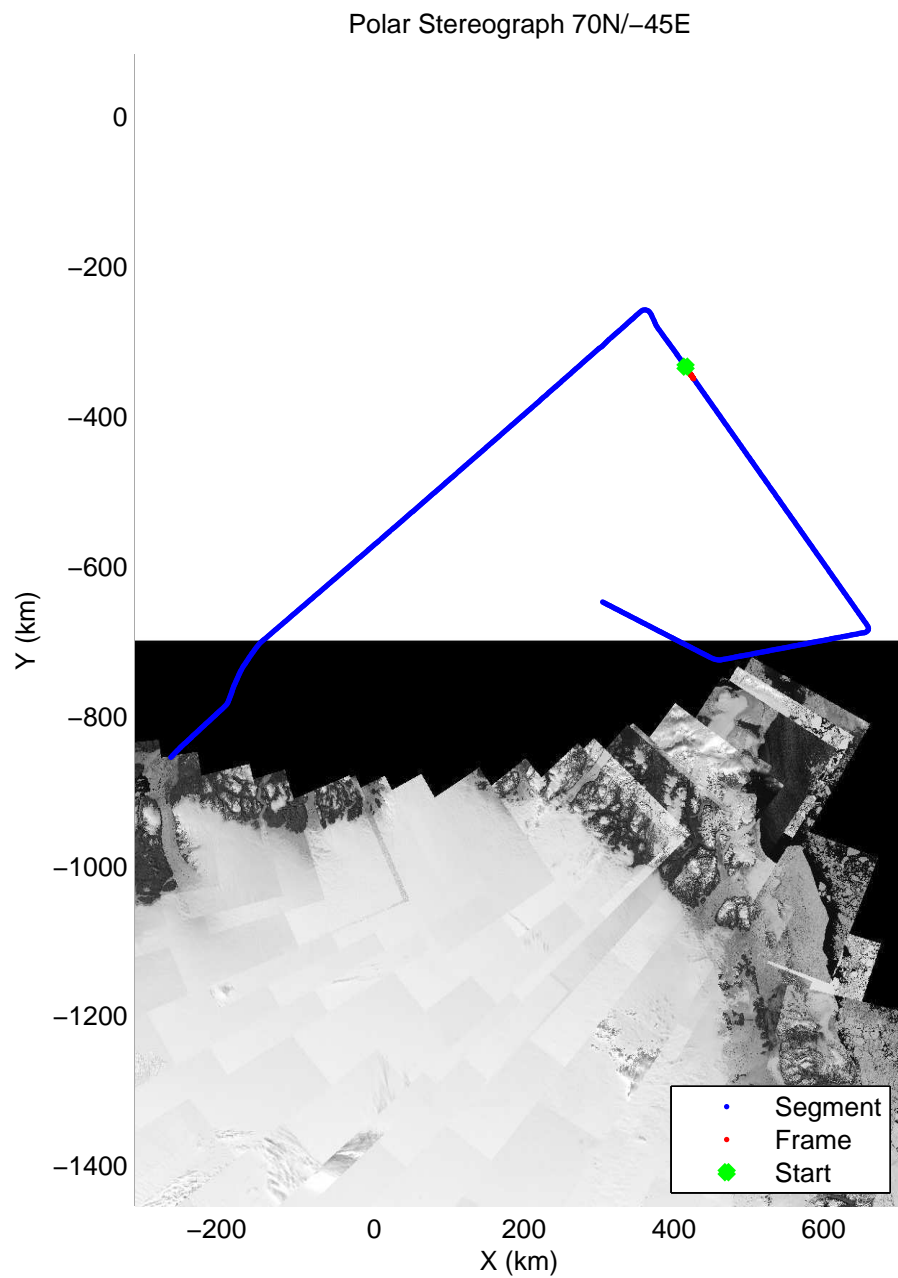
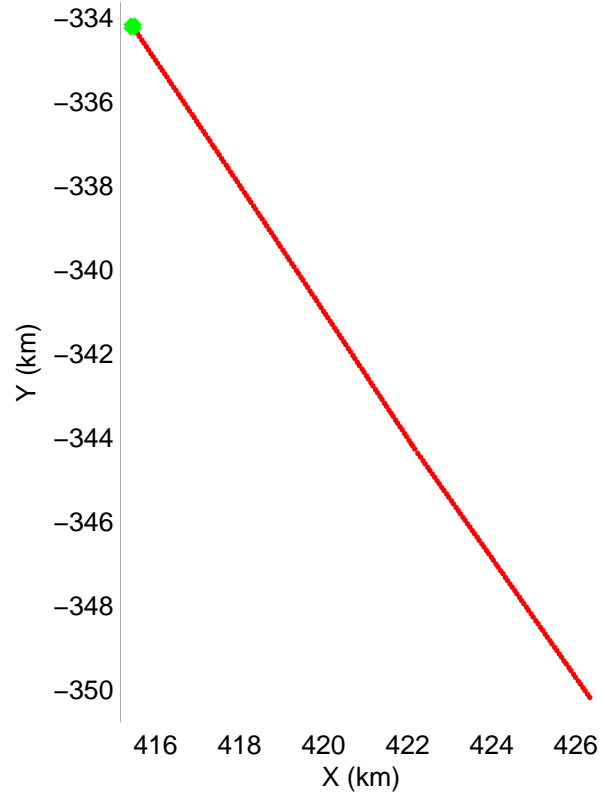
accum 2011_Greenland_P3: "Sea Ice: Fram Gateway" 20110328_01_049: 14:17:28.1 to 14:19:49.1 GPS






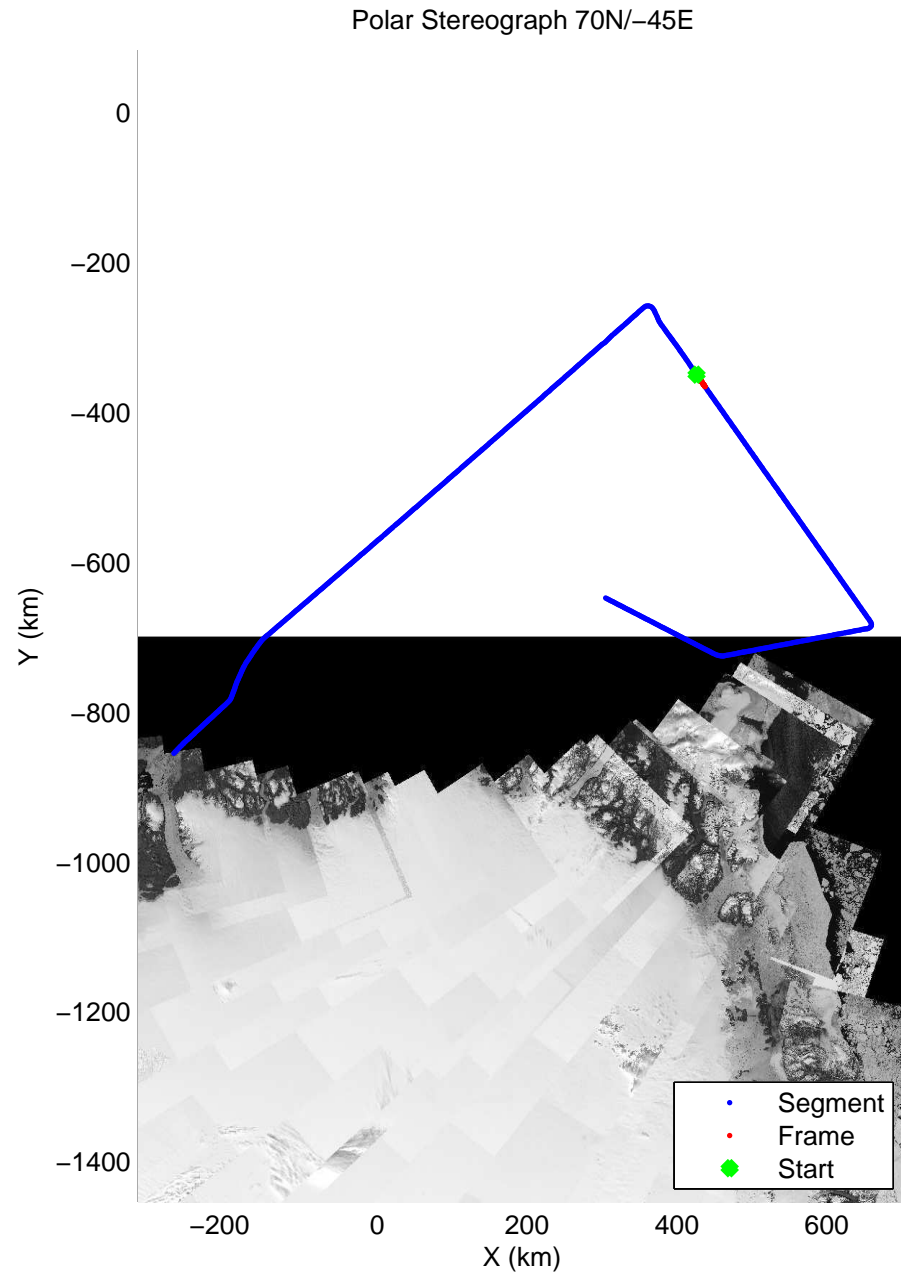
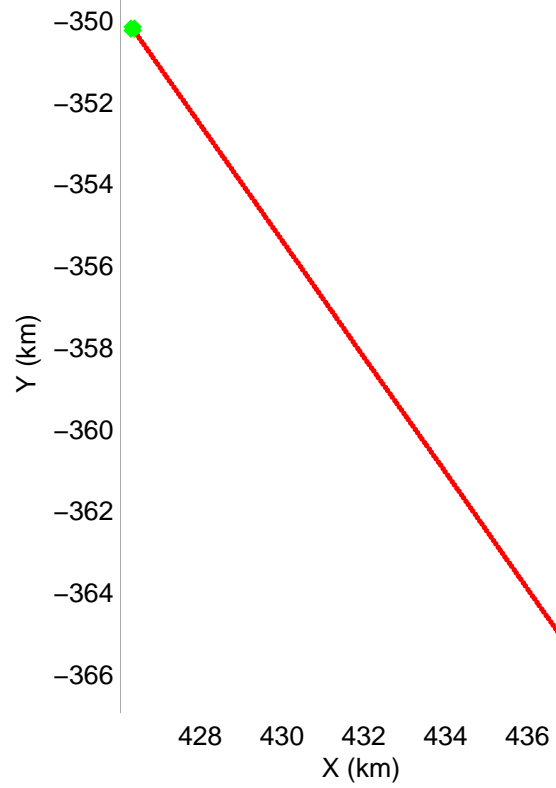
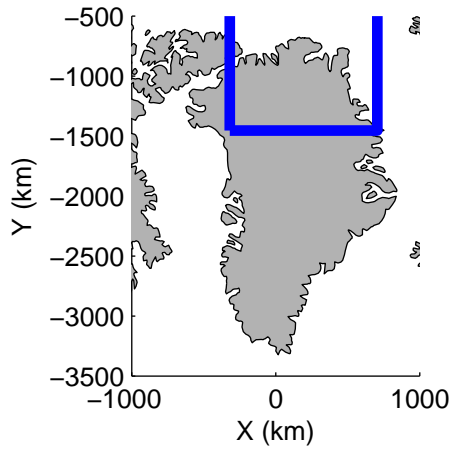
accum 2011_Greenland_P3: "Sea Ice: Fram Gateway" 20110328_01_050: 14:19:49.3 to 14:22:09.9 GPS



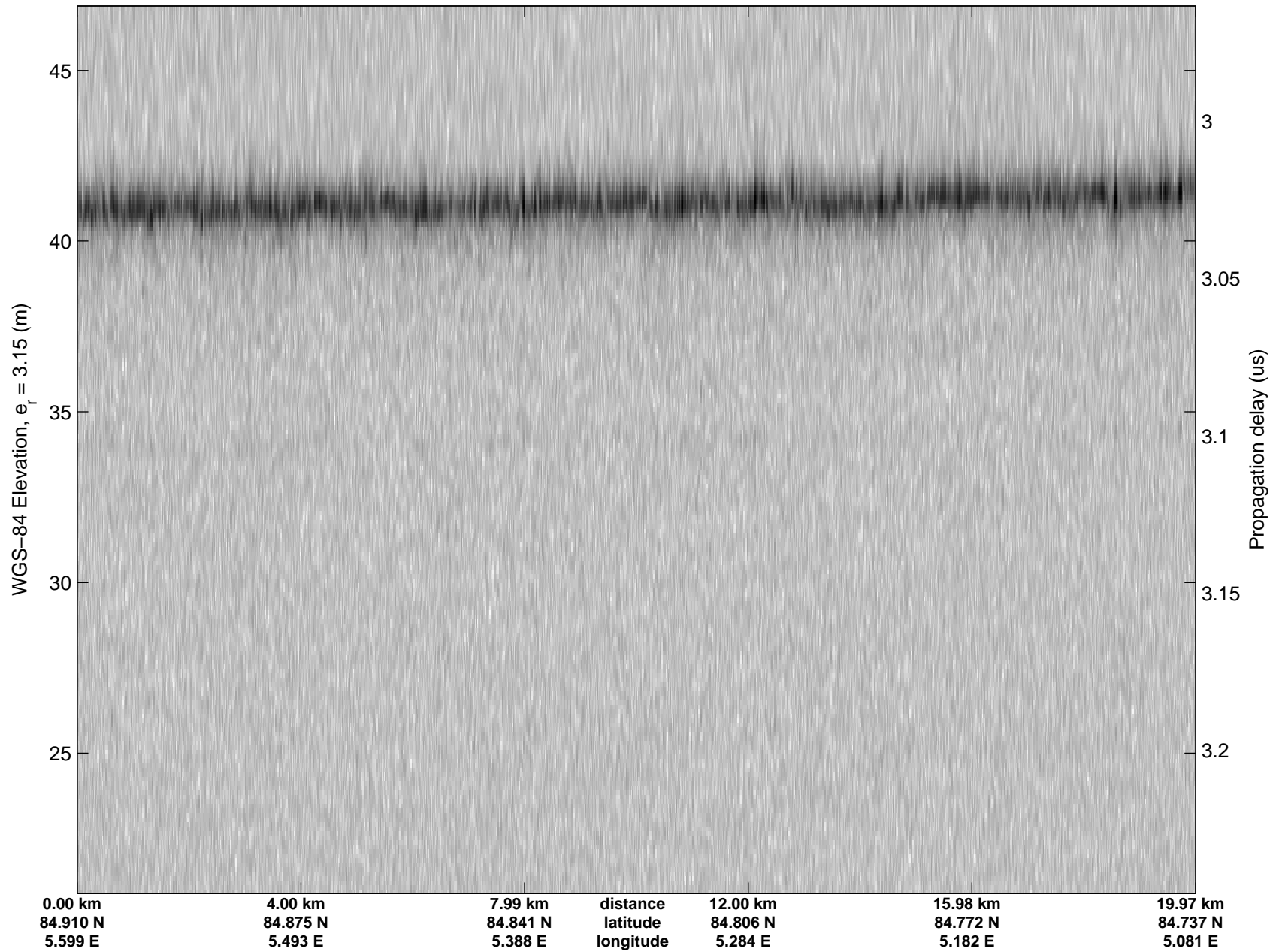


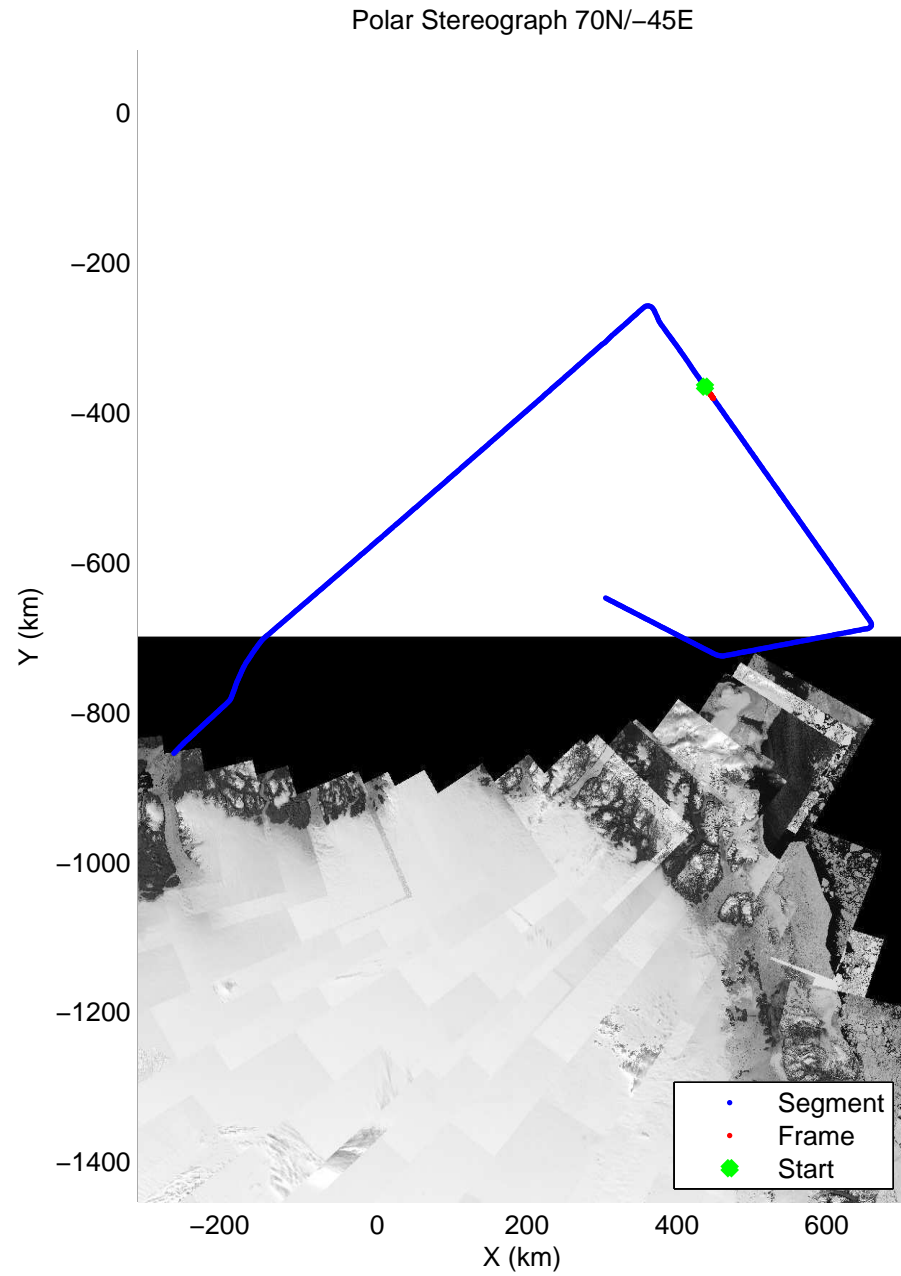
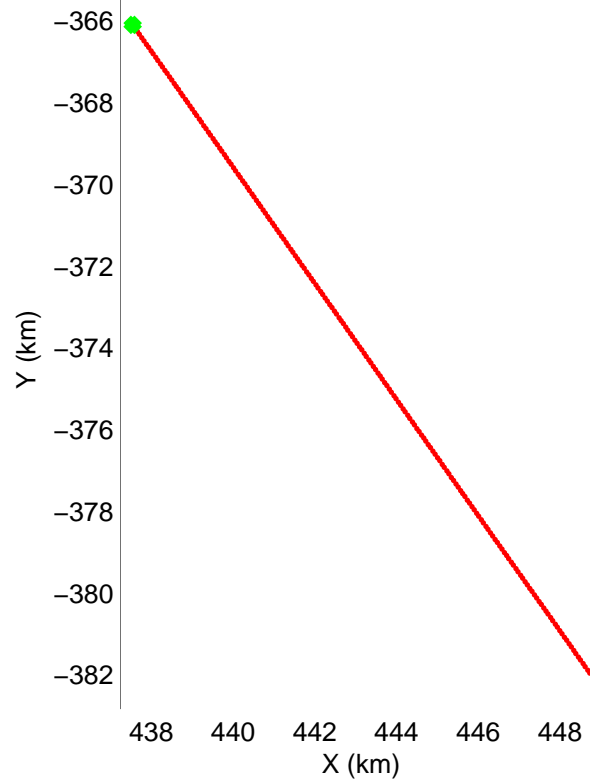
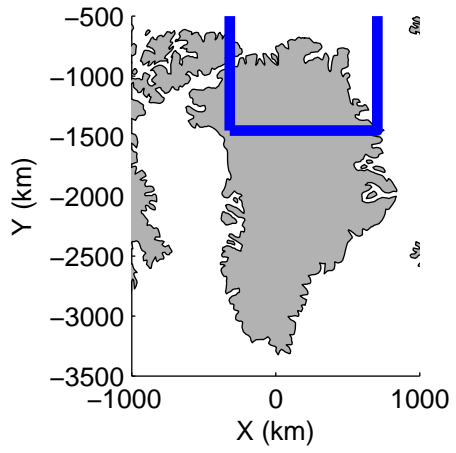
accum 2011_Greenland_P3: "Sea Ice: Fram Gateway" 20110328_01_051: 14:22:10.1 to 14:24:29.7 GPS






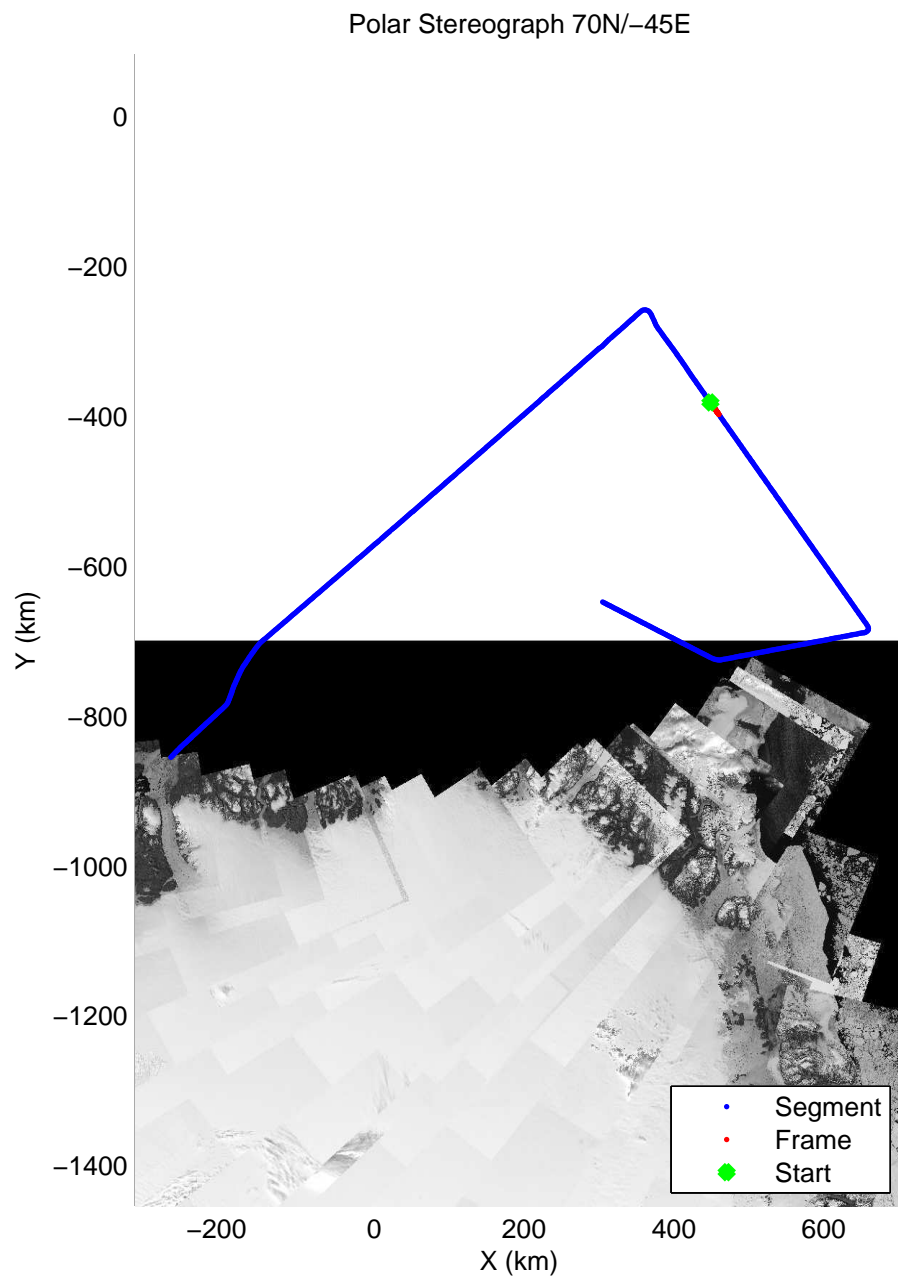
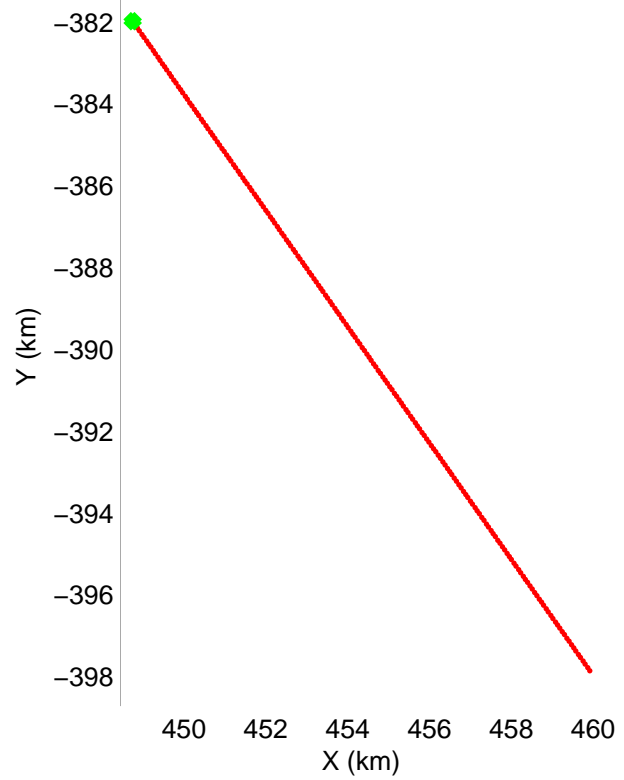
accum 2011_Greenland_P3: "Sea Ice: Fram Gateway" 20110328_01_052: 14:24:29.9 to 14:26:49.6 GPS






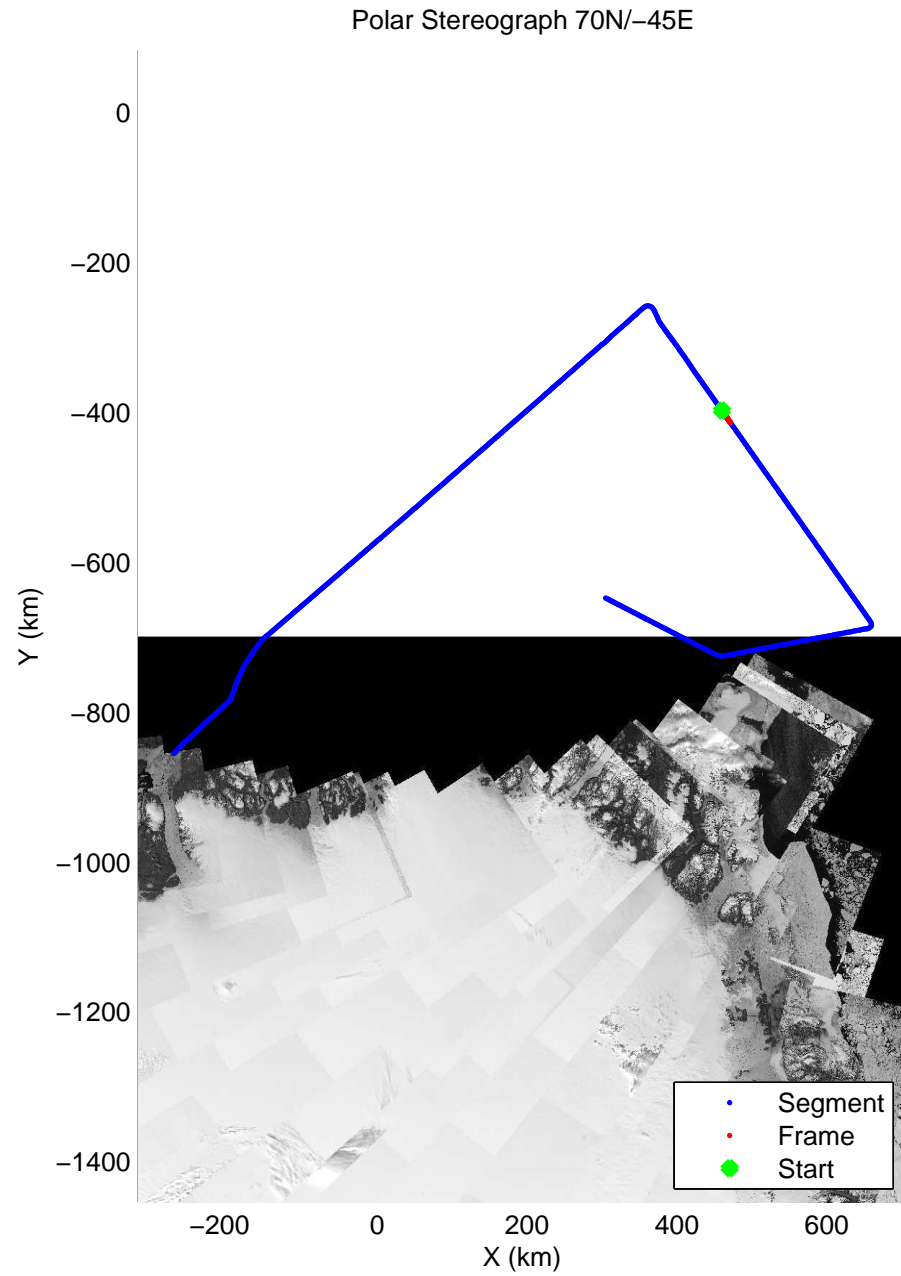
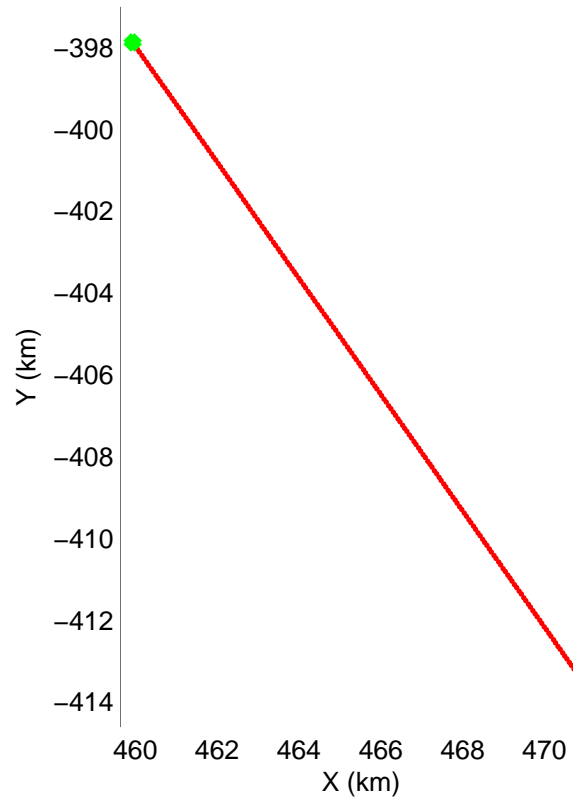
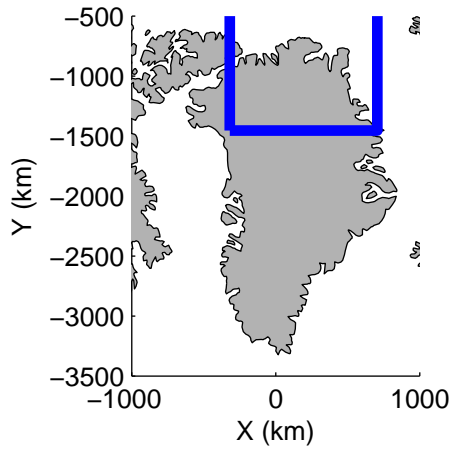
accum 2011_Greenland_P3: "Sea Ice: Fram Gateway" 20110328_01_053: 14:26:49.9 to 14:29:09.3 GPS






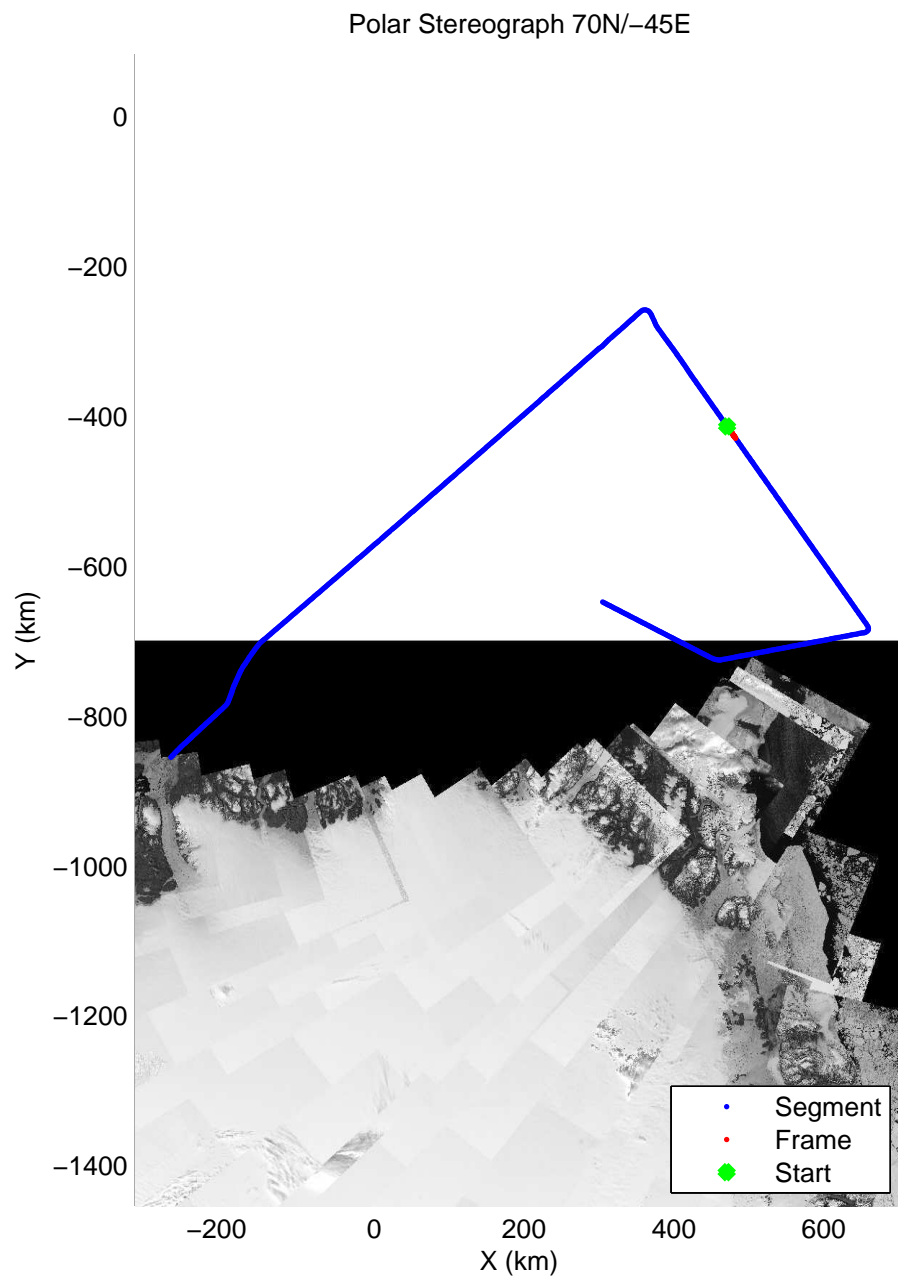
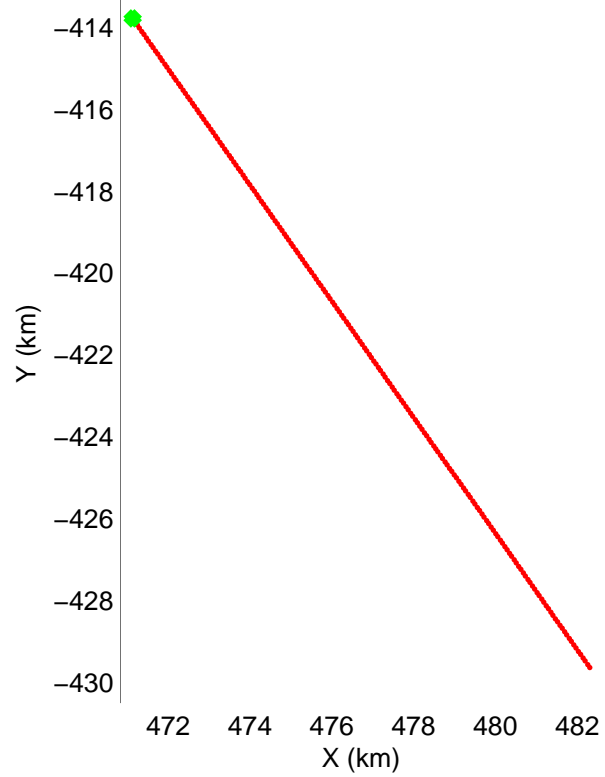
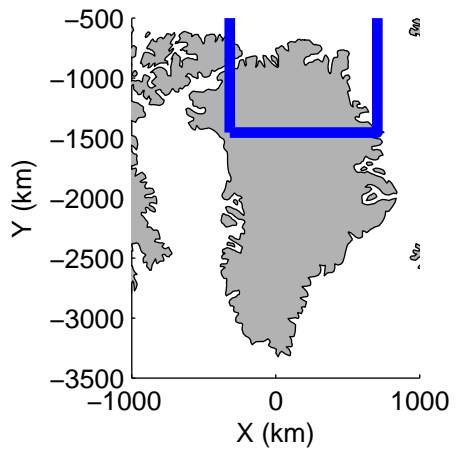
accum 2011_Greenland_P3: "Sea Ice: Fram Gateway" 20110328_01_054: 14:29:09.5 to 14:31:27.7 GPS






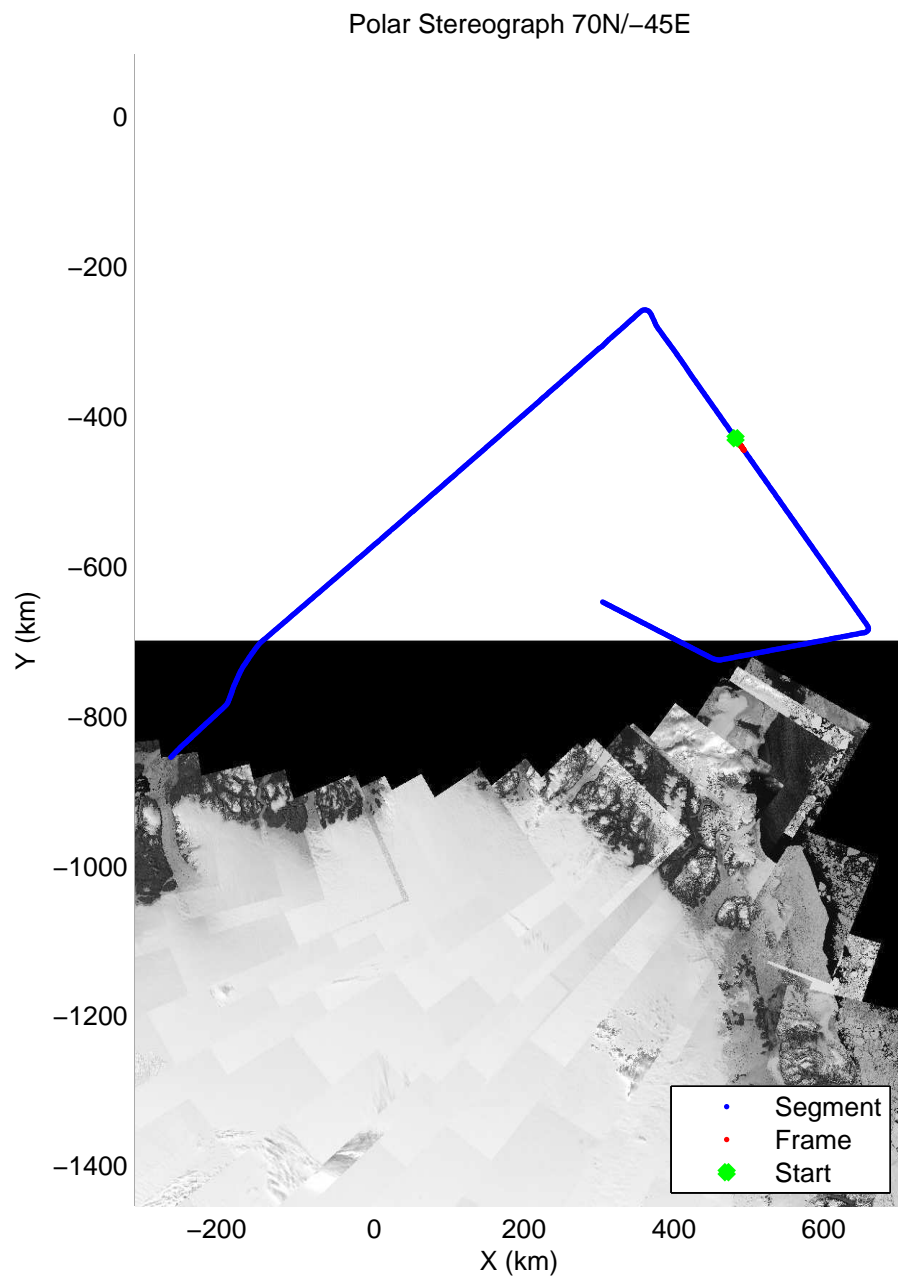
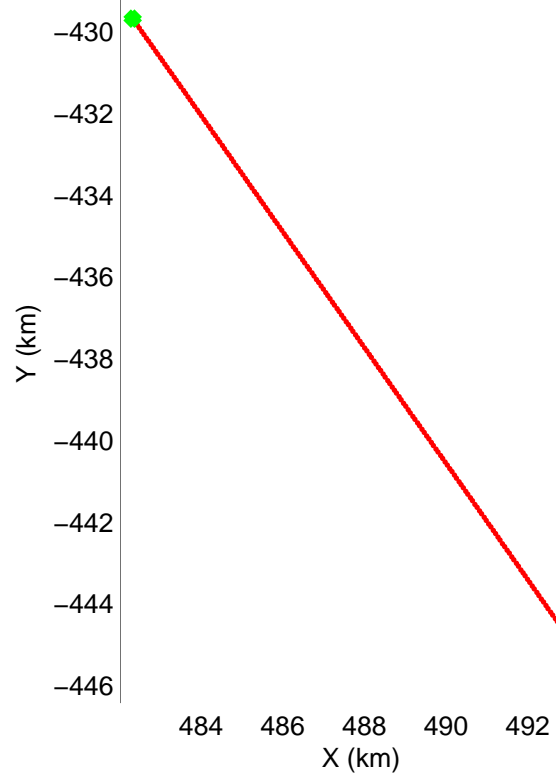
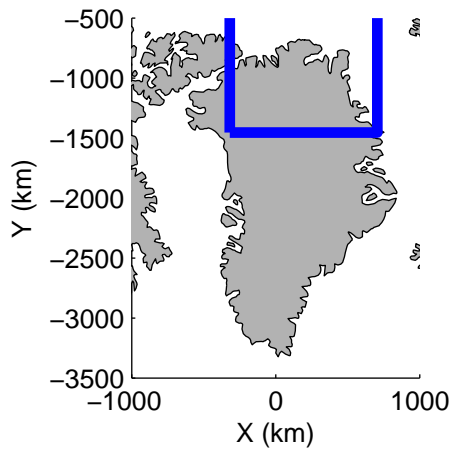
accum 2011_Greenland_P3: "Sea Ice: Fram Gateway" 20110328_01_055: 14:31:27.9 to 14:33:46.9 GPS






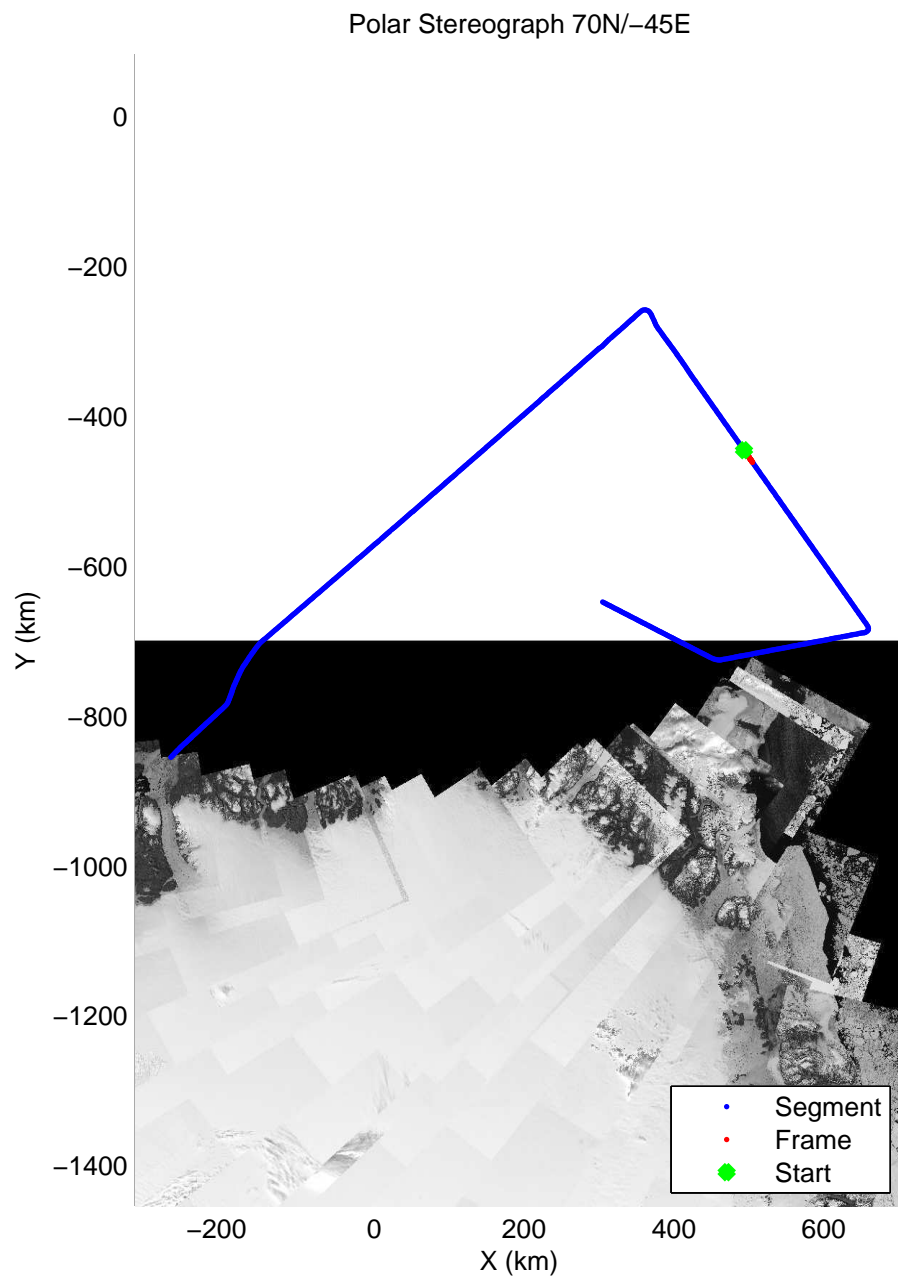
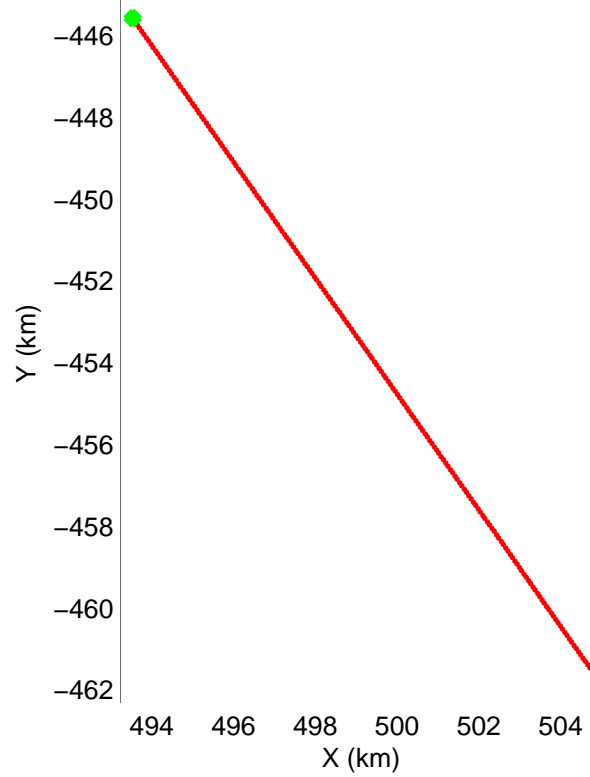
accum 2011_Greenland_P3: "Sea Ice: Fram Gateway" 20110328_01_056: 14:33:47.2 to 14:36:07.1 GPS






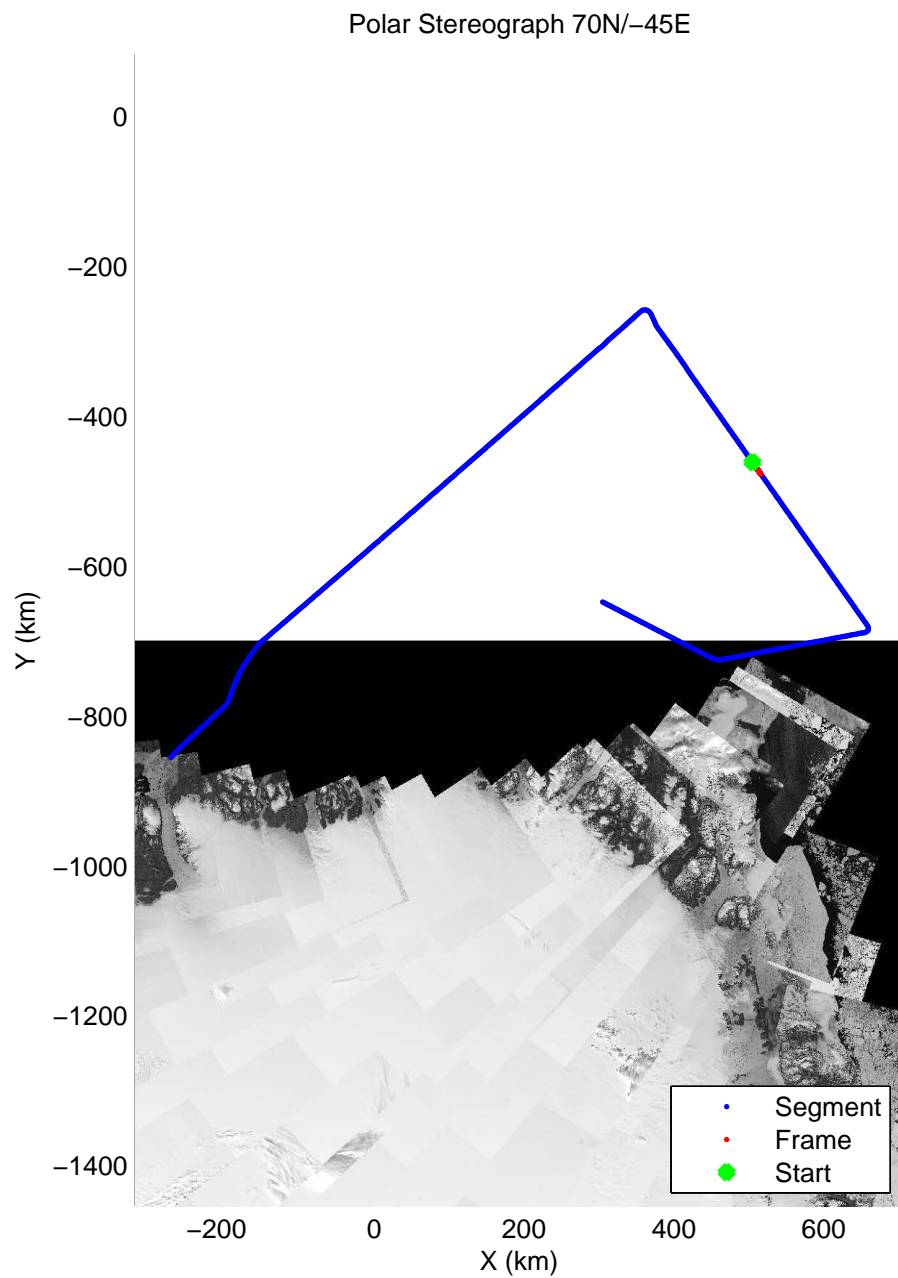
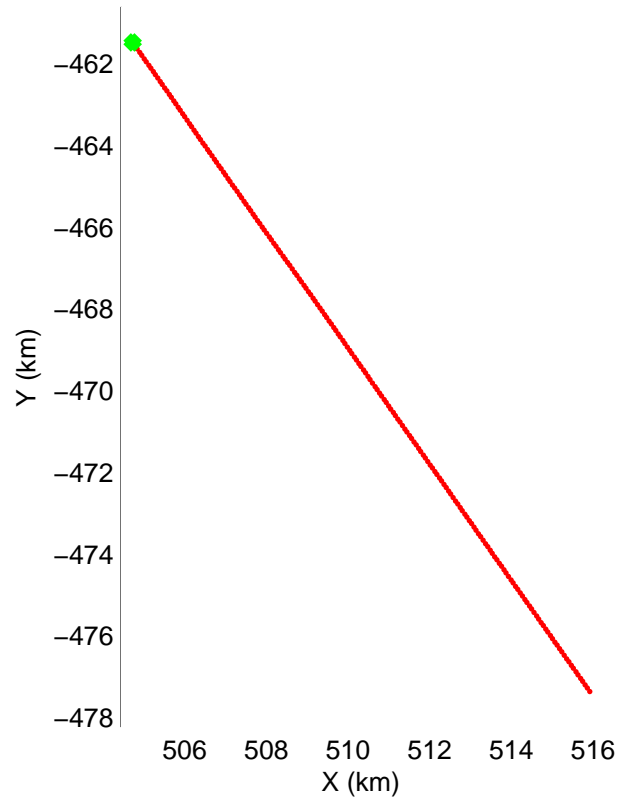
accum 2011_Greenland_P3: "Sea Ice: Fram Gateway" 20110328_01_057: 14:36:07.3 to 14:38:27.0 GPS






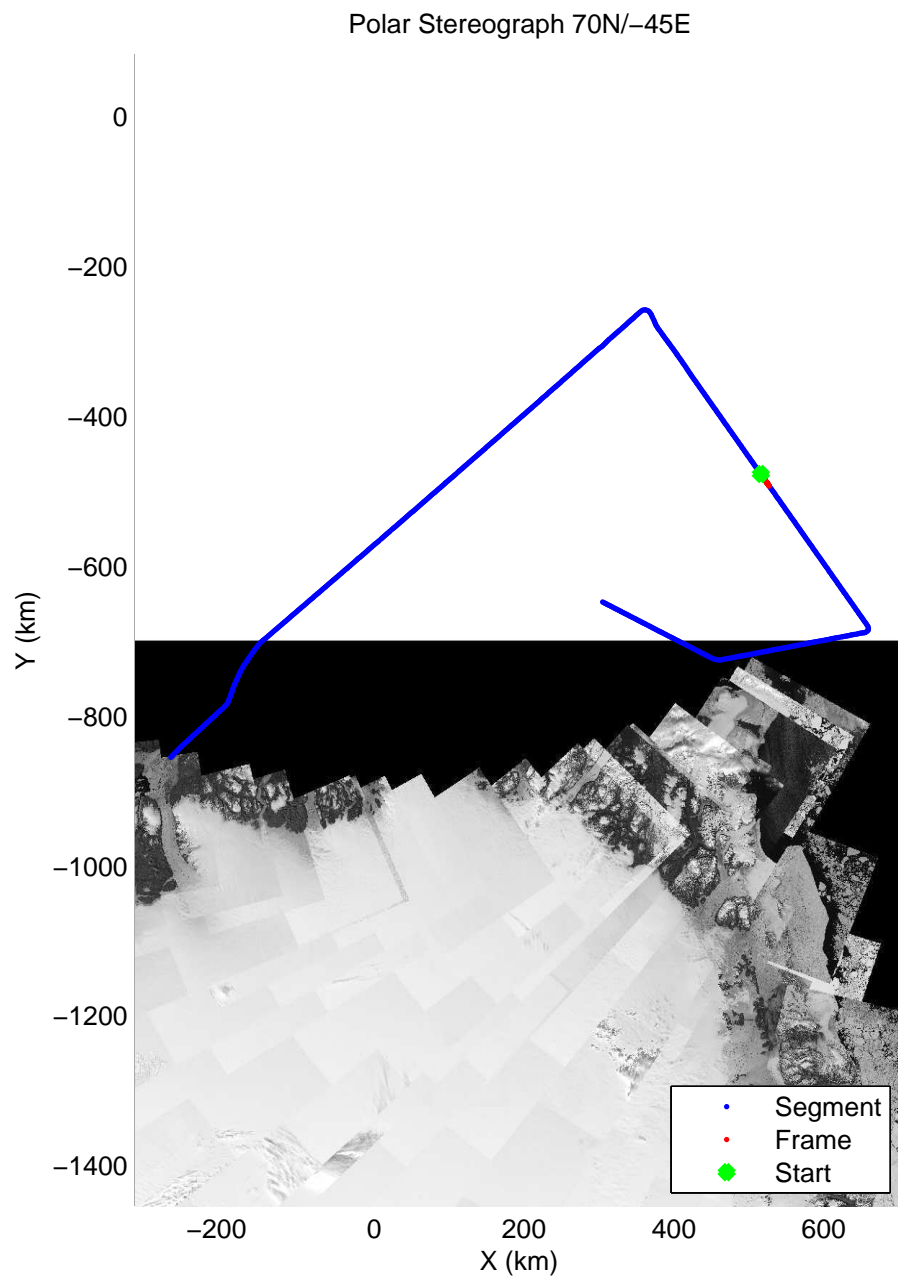
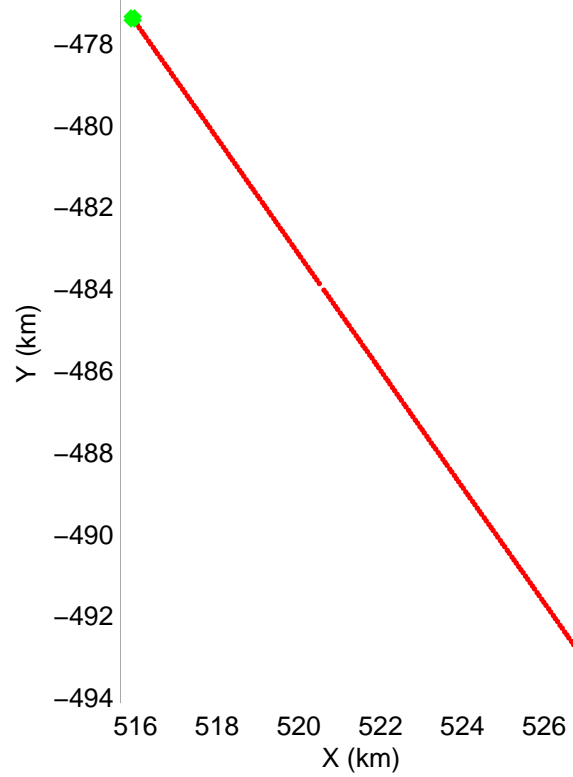
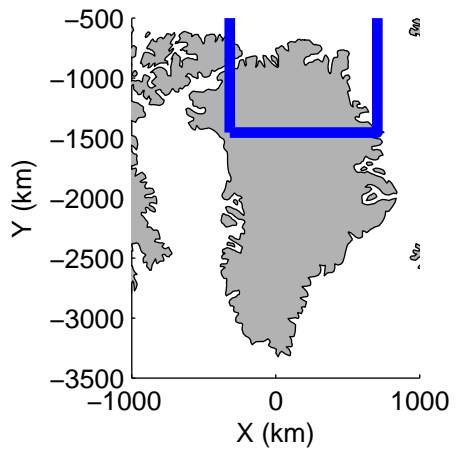
accum 2011_Greenland_P3: "Sea Ice: Fram Gateway" 20110328_01_058: 14:38:27.1 to 14:40:47.0 GPS






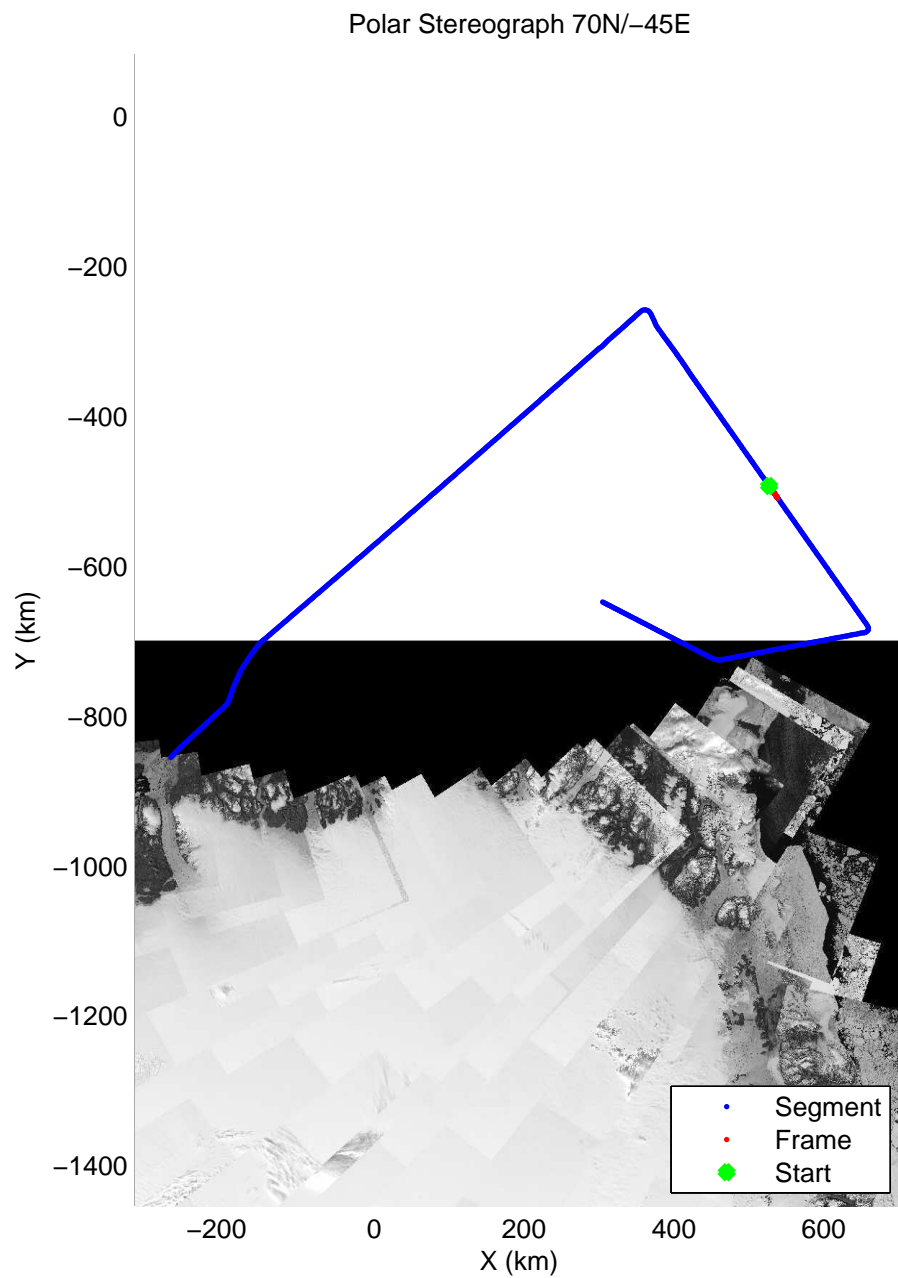
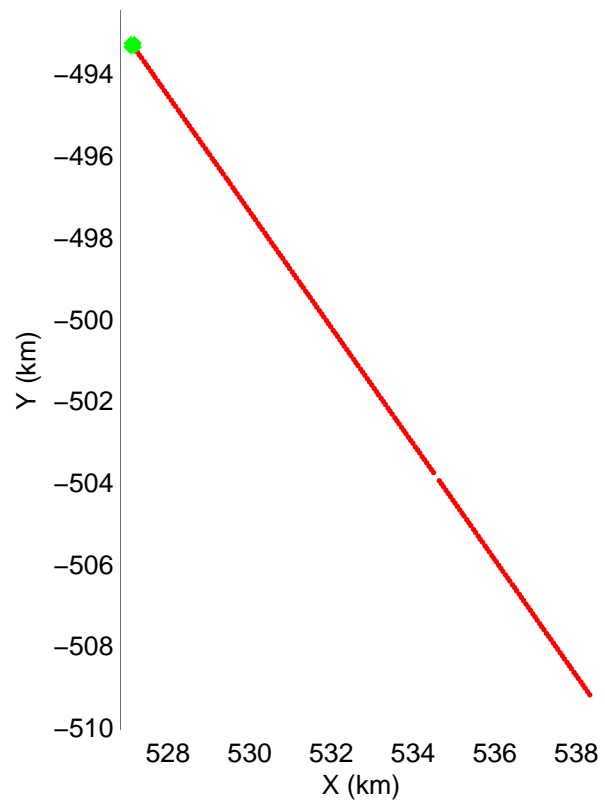
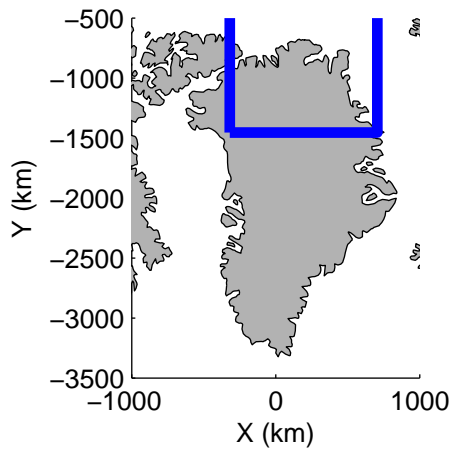
accum 2011_Greenland_P3: "Sea Ice: Fram Gateway" 20110328_01_059: 14:40:47.2 to 14:43:08.4 GPS






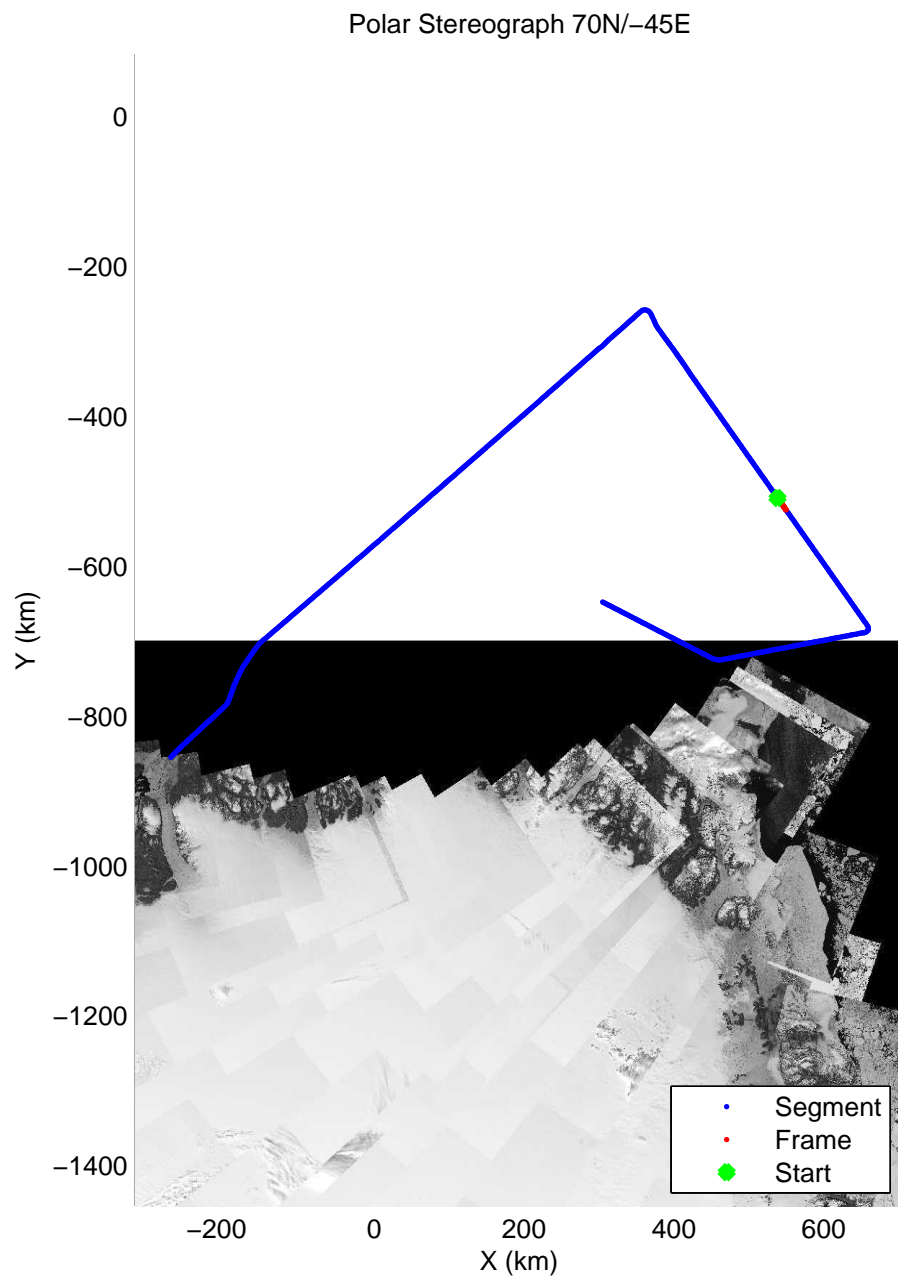
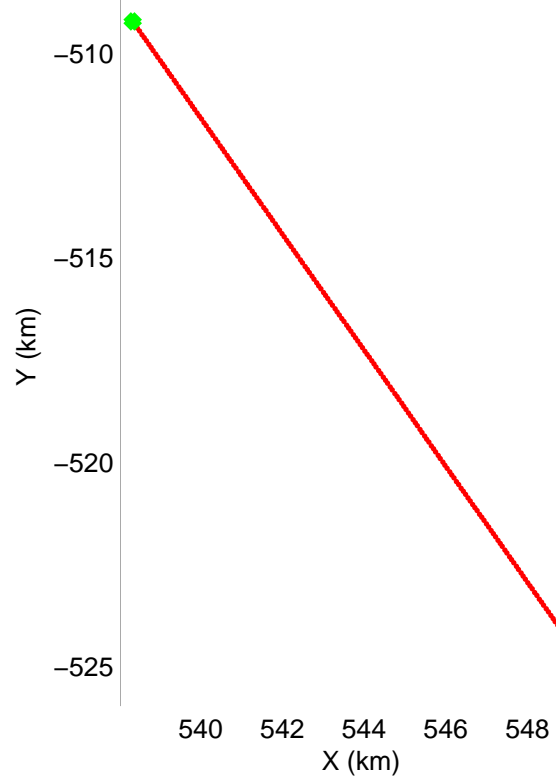
accum 2011_Greenland_P3: "Sea Ice: Fram Gateway" 20110328_01_060: 14:43:08.6 to 14:45:26.8 GPS






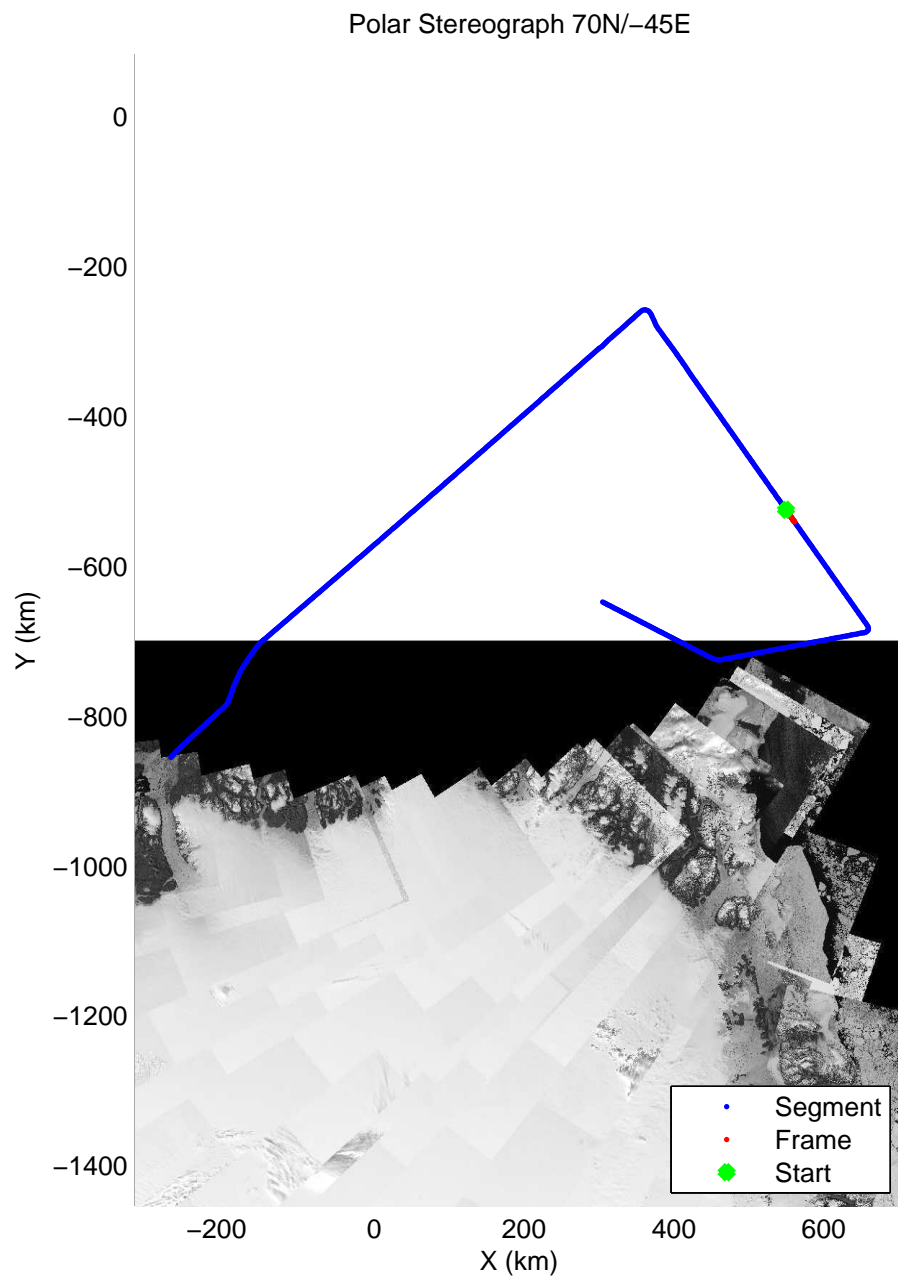
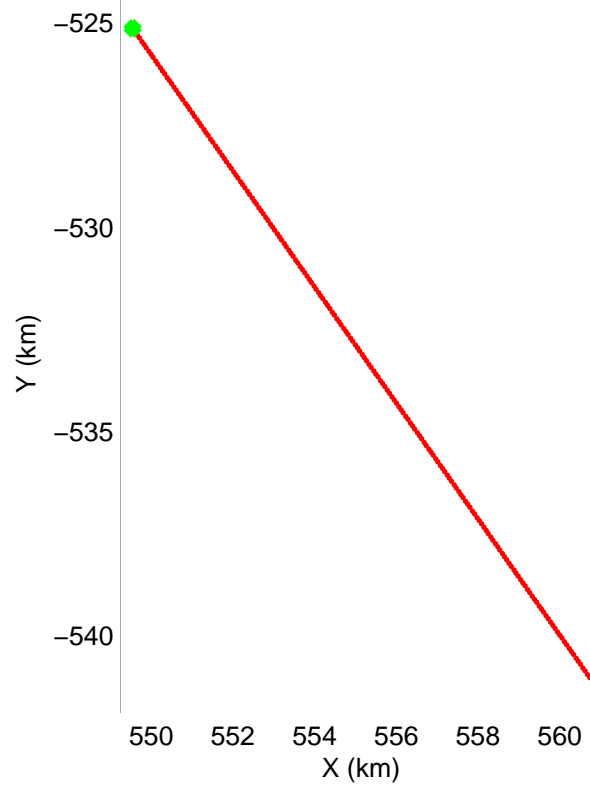
accum 2011_Greenland_P3: "Sea Ice: Fram Gateway" 20110328_01_061: 14:45:27.1 to 14:47:44.0 GPS






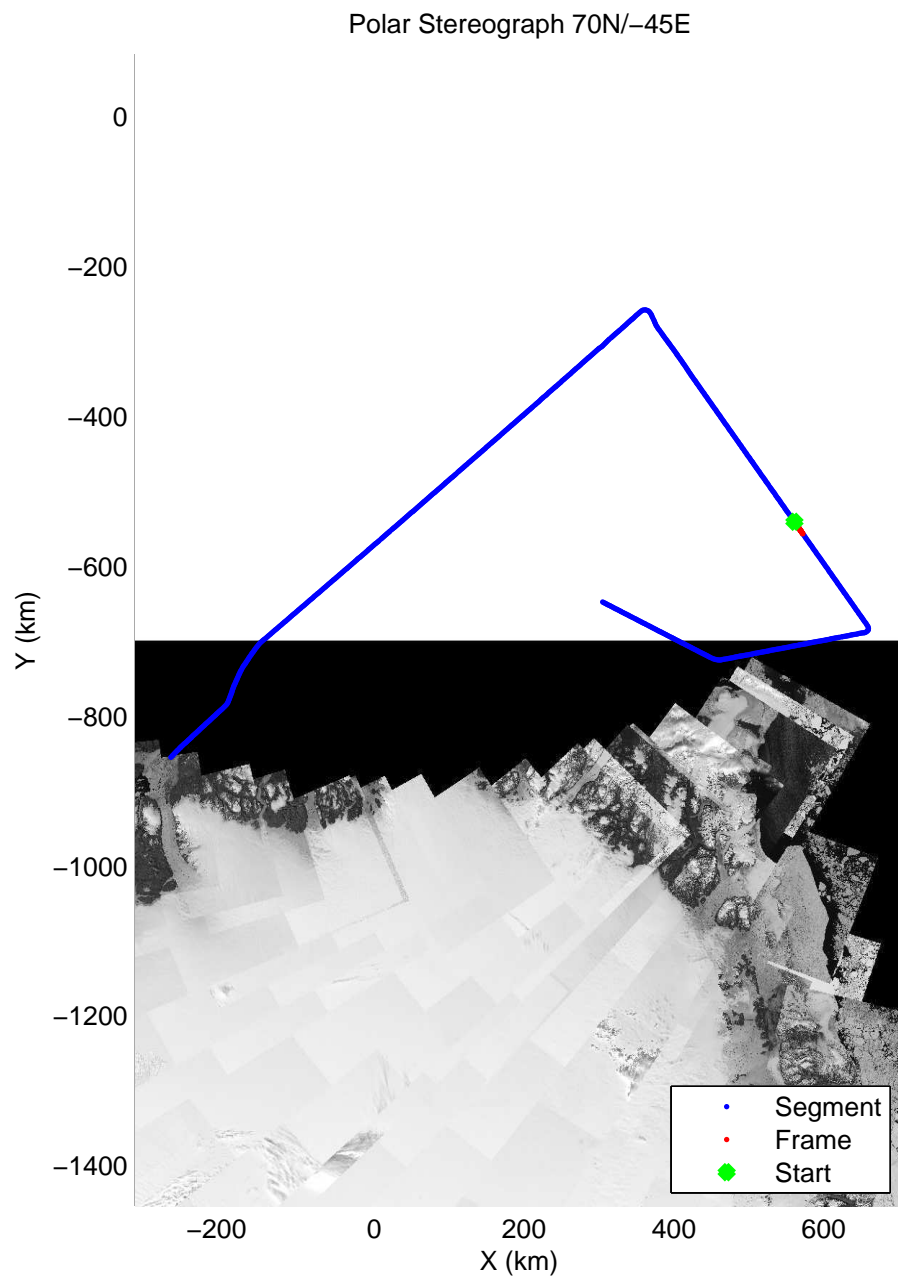
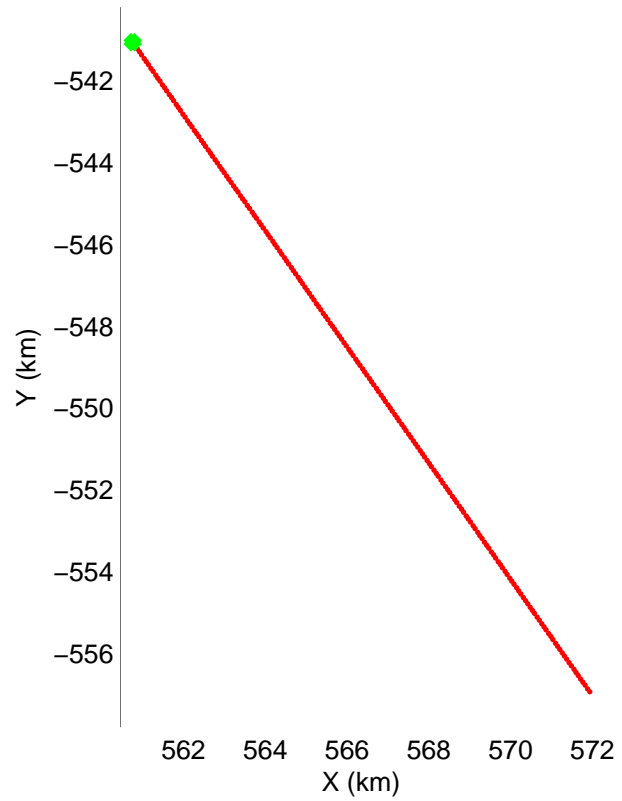
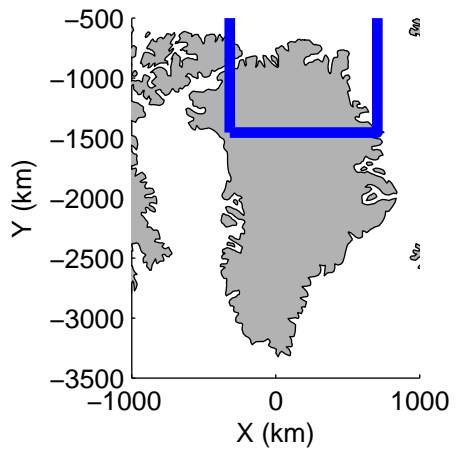
accum 2011_Greenland_P3: "Sea Ice: Fram Gateway" 20110328_01_062: 14:47:44.1 to 14:50:01.2 GPS






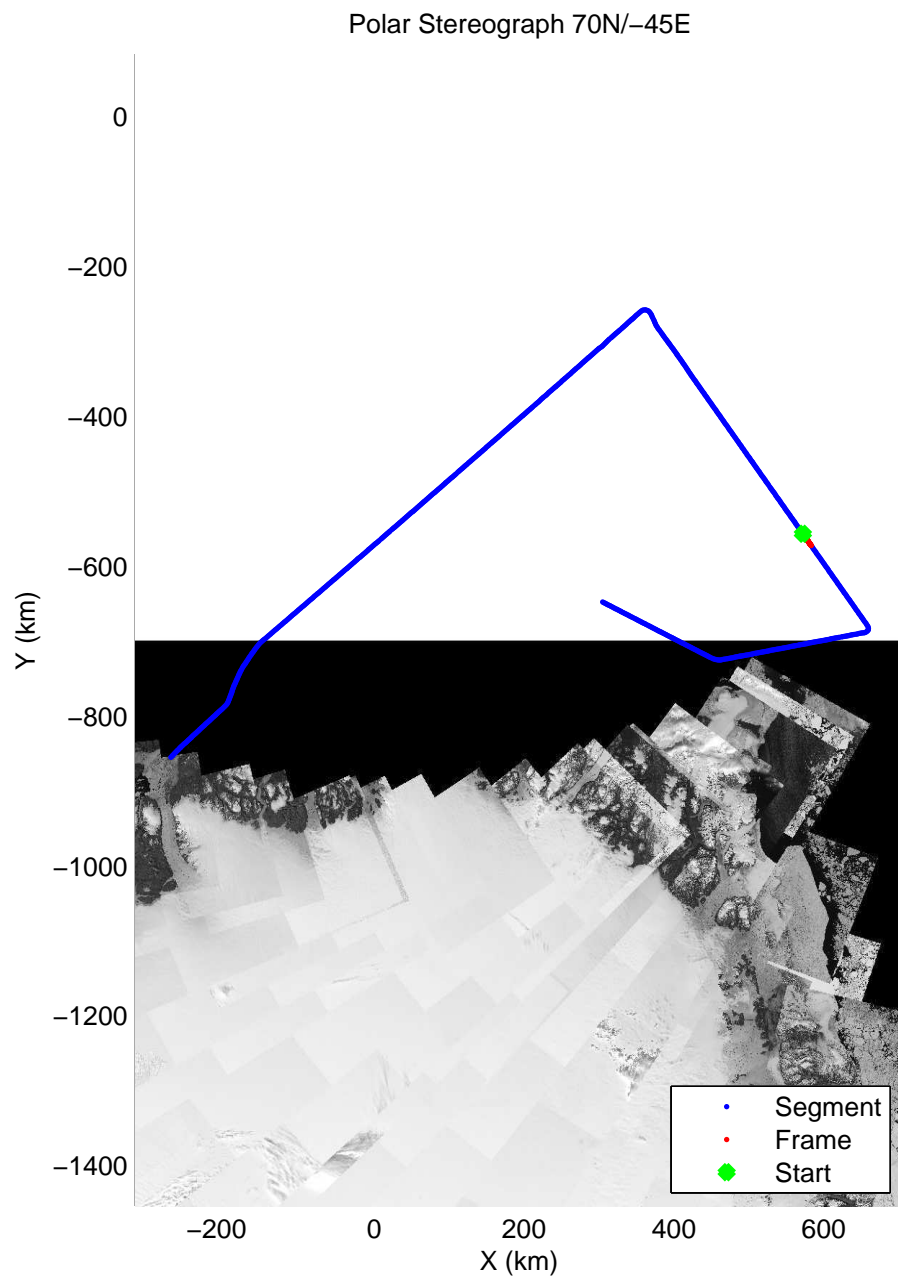
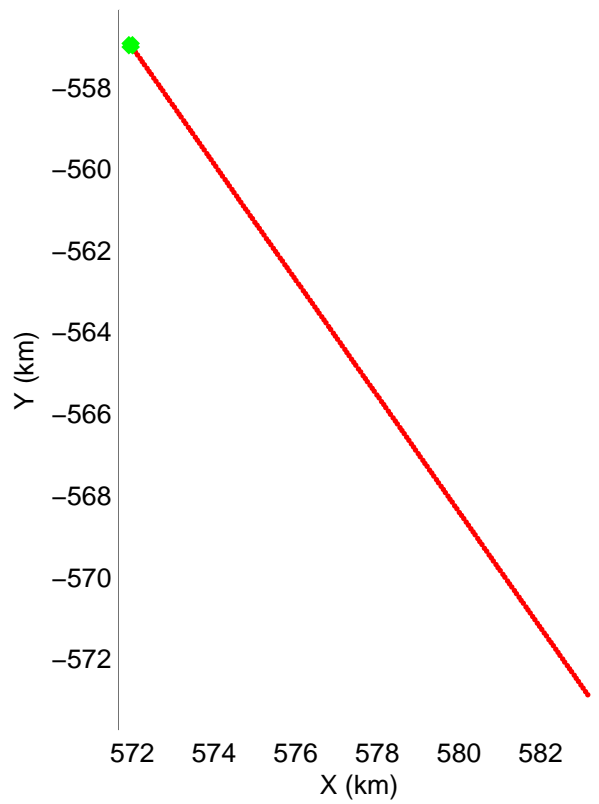
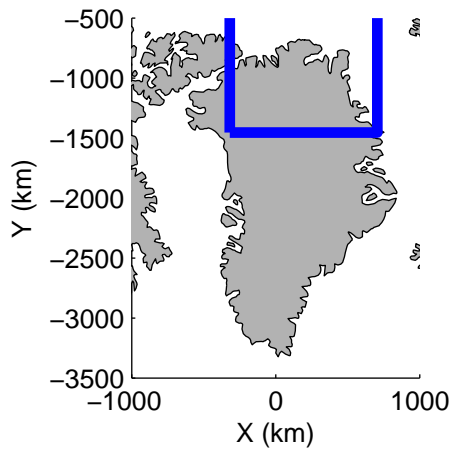
accum 2011_Greenland_P3: "Sea Ice: Fram Gateway" 20110328_01_063: 14:50:01.5 to 14:52:18.4 GPS






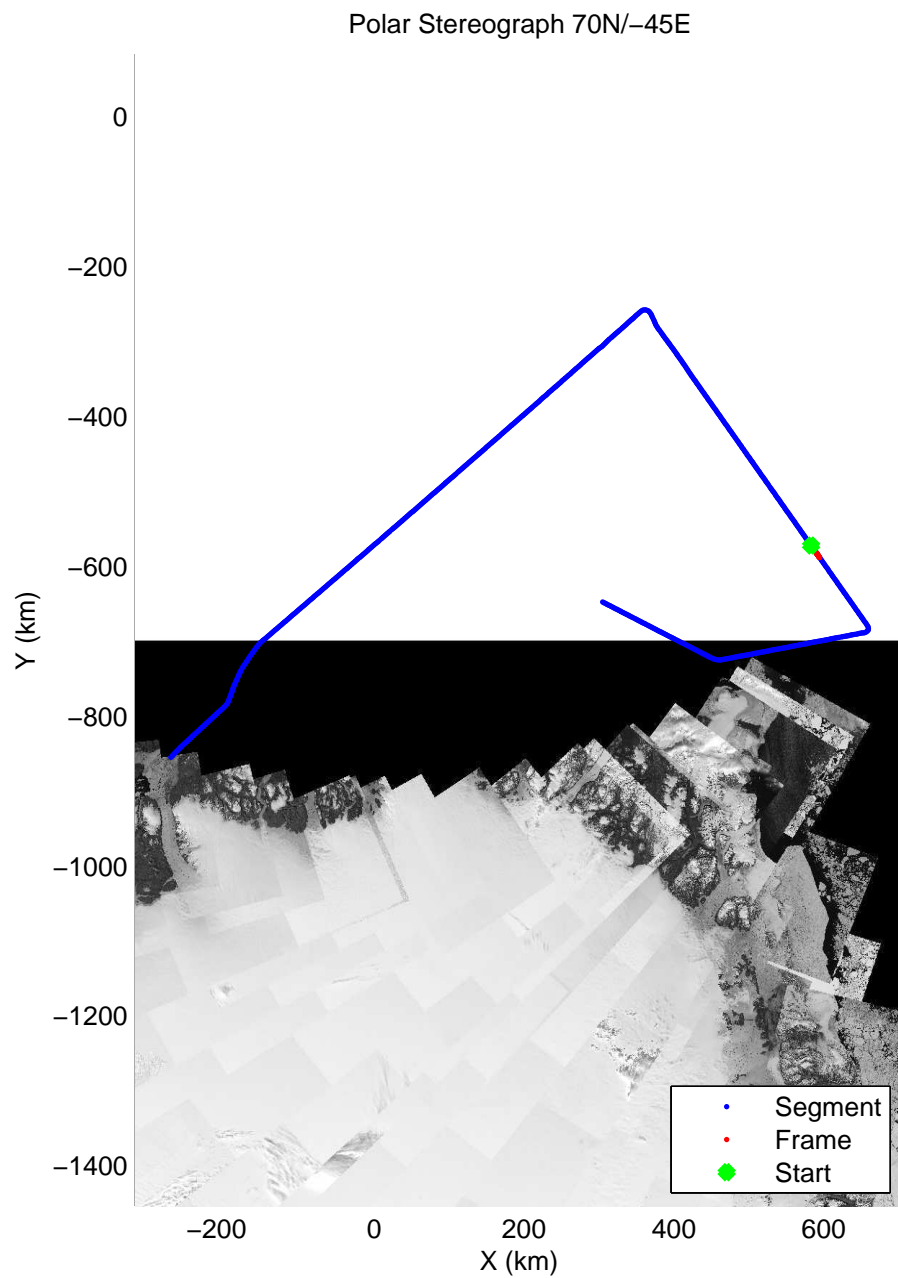
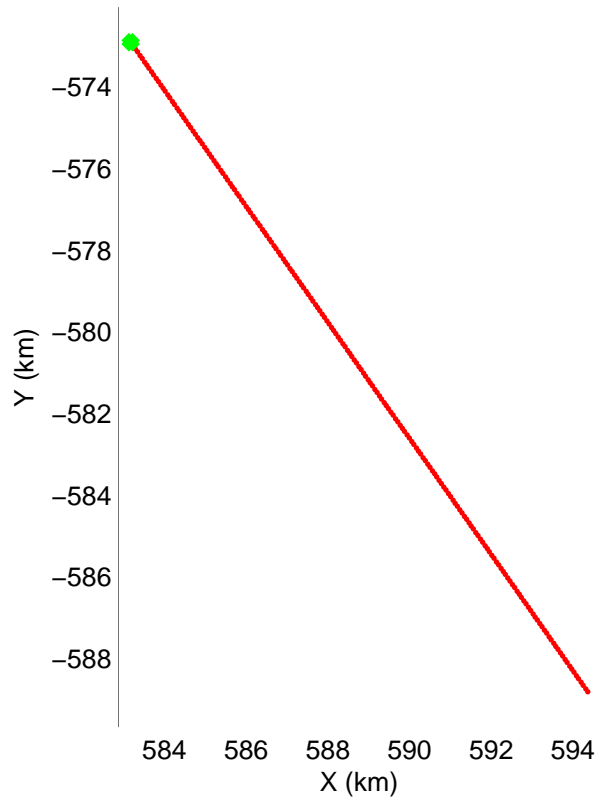
accum 2011_Greenland_P3: "Sea Ice: Fram Gateway" 20110328_01_064: 14:52:18.6 to 14:54:35.1 GPS






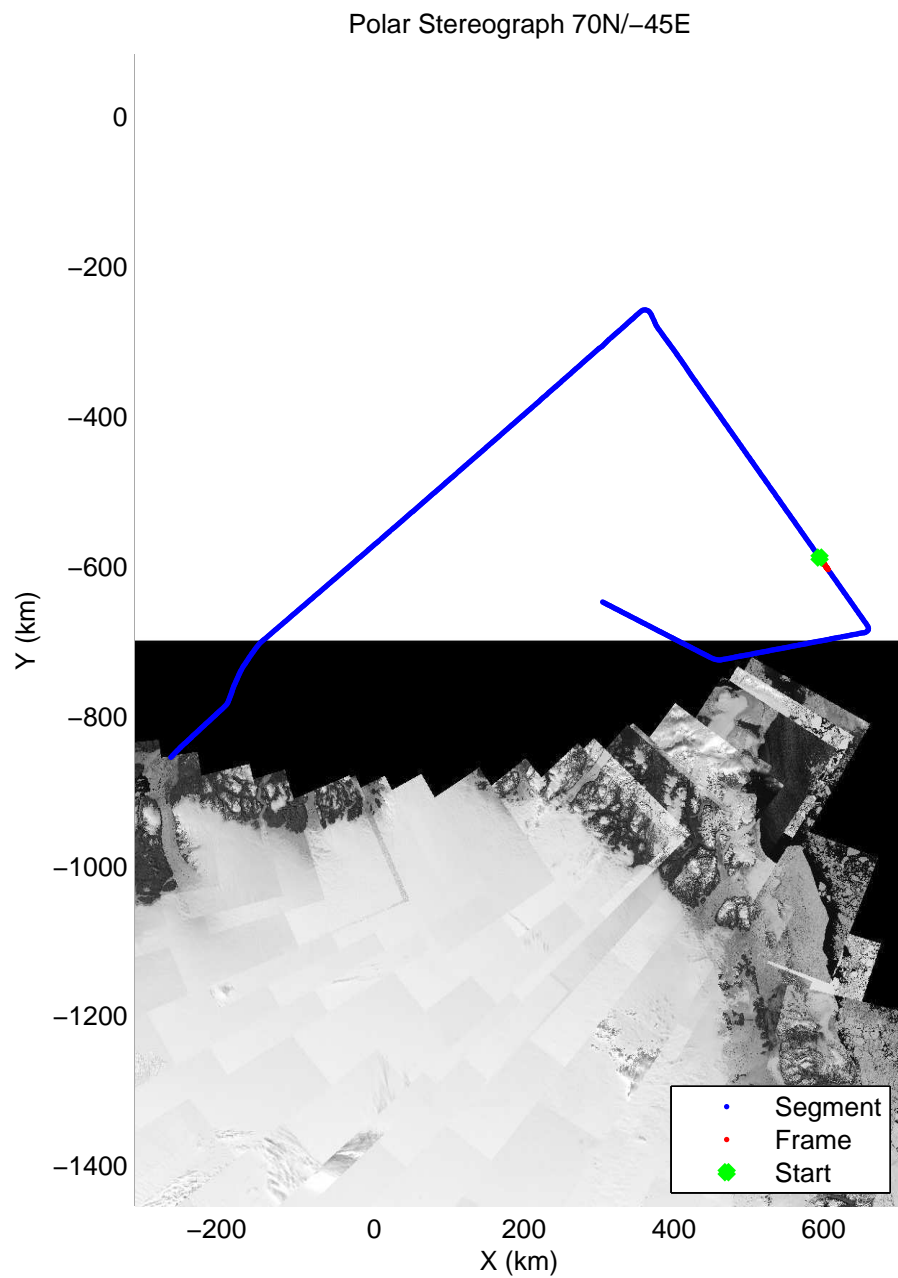
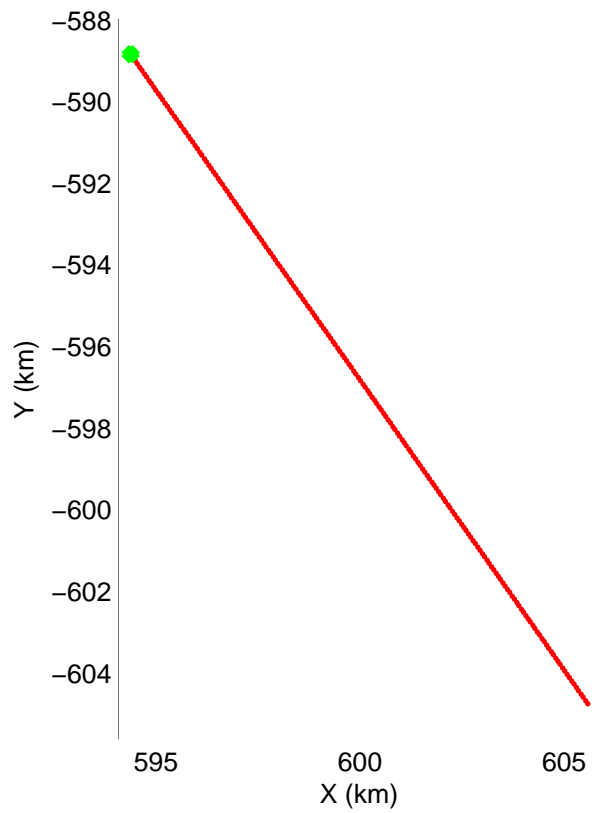
accum 2011_Greenland_P3: "Sea Ice: Fram Gateway" 20110328_01_065: 14:54:35.4 to 14:56:52.4 GPS






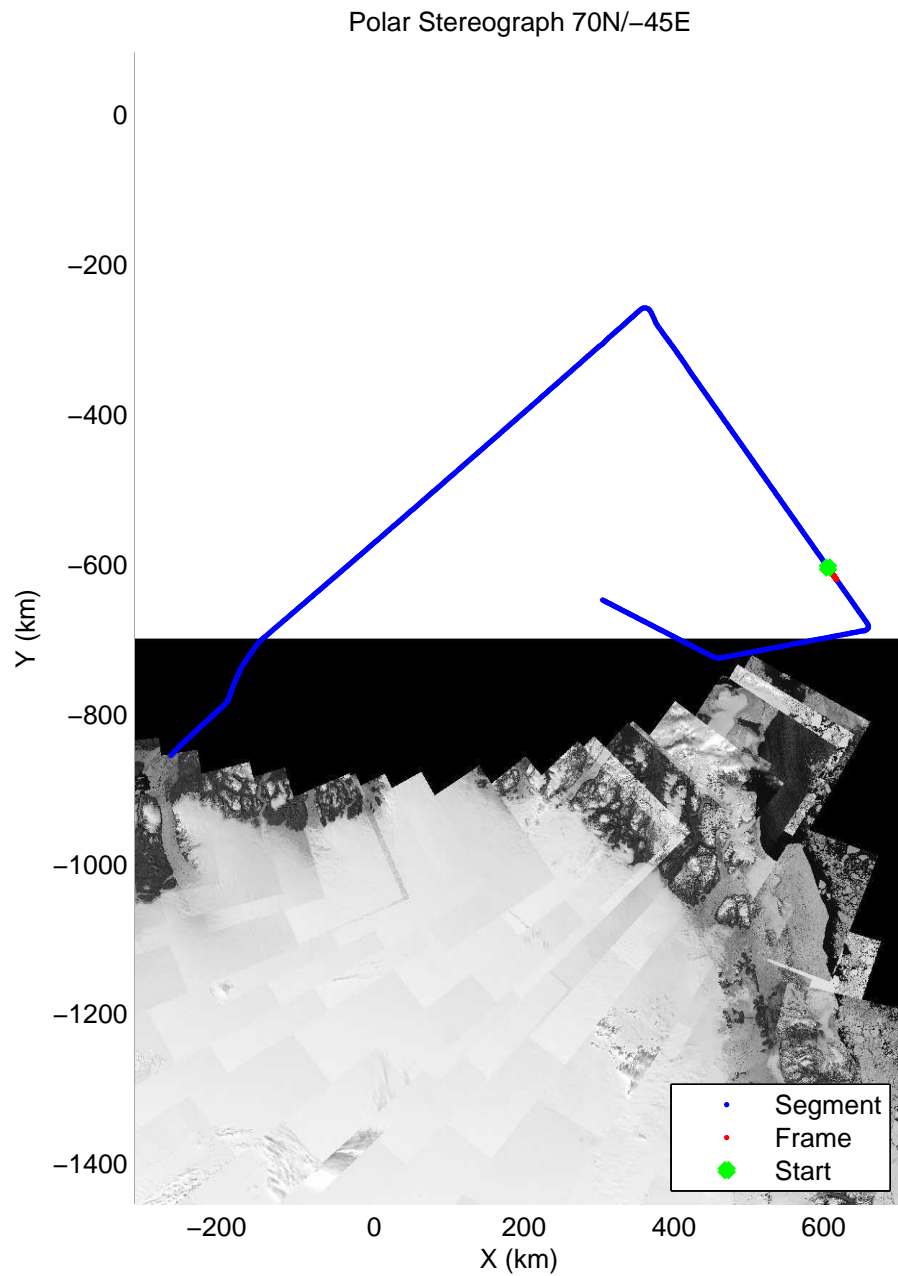
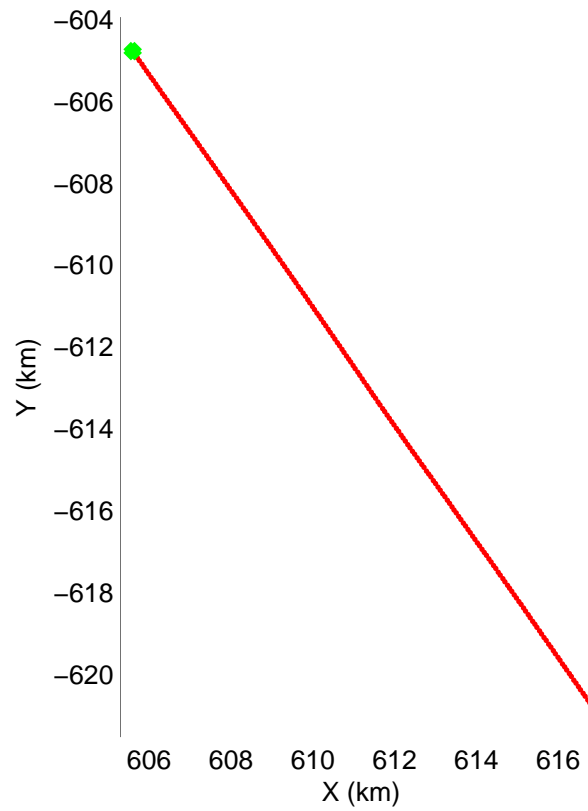
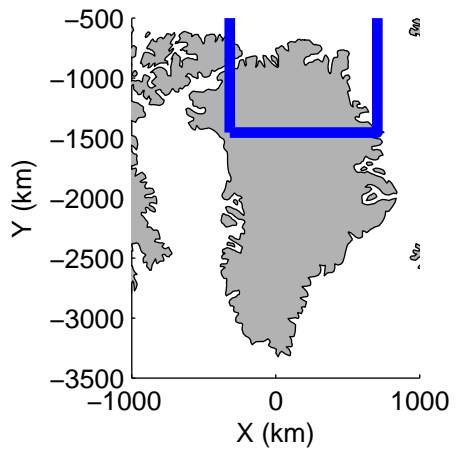
accum 2011_Greenland_P3: "Sea Ice: Fram Gateway" 20110328_01_066: 14:56:52.6 to 14:59:11.0 GPS






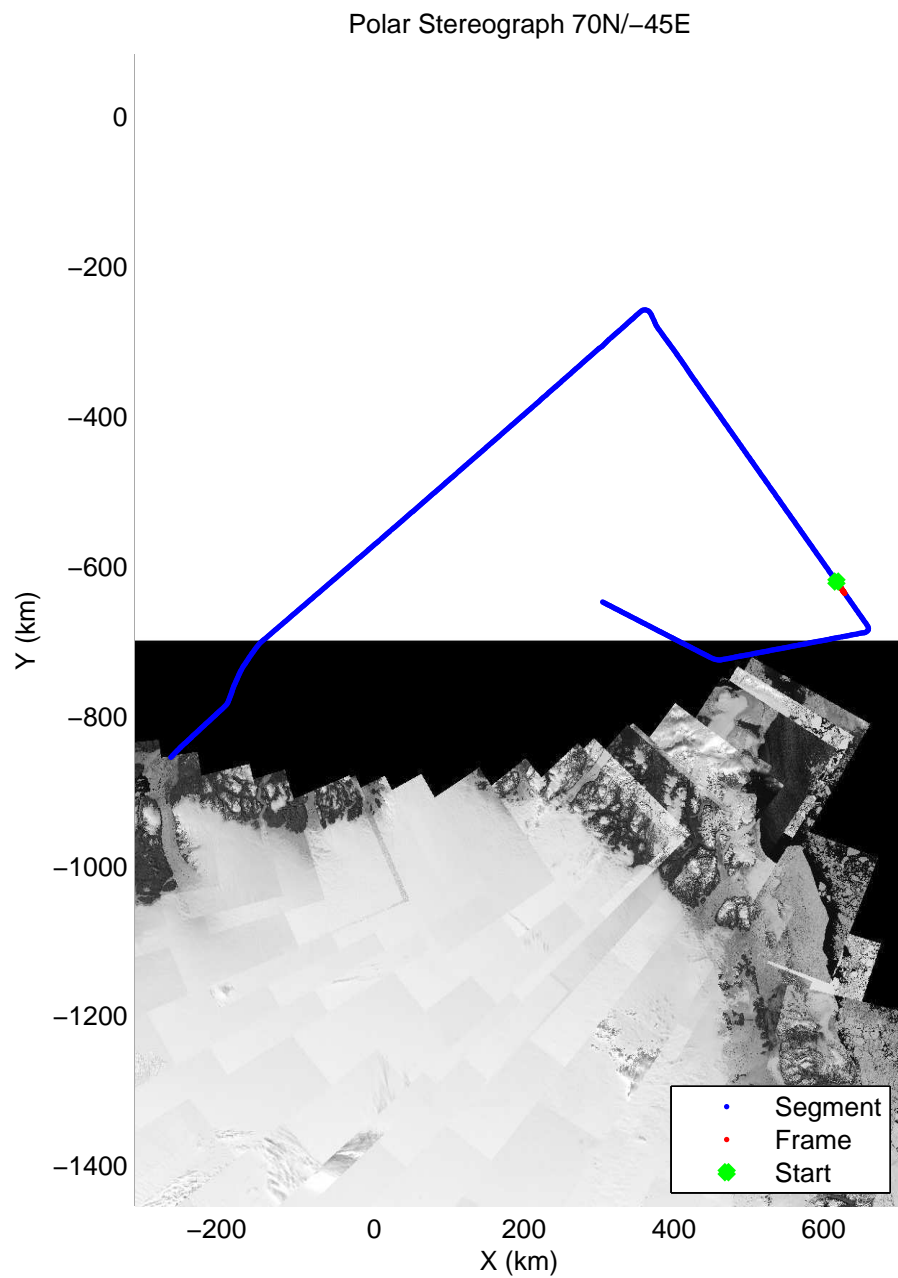
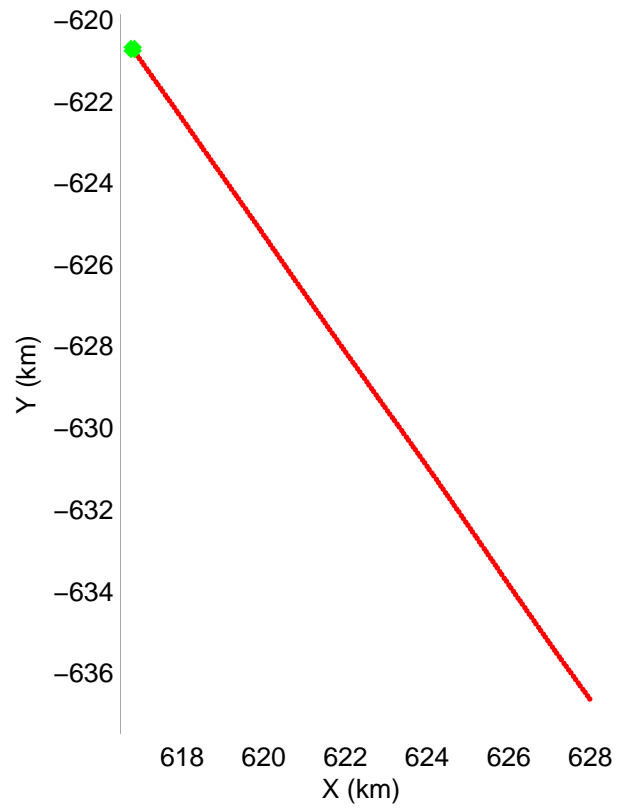
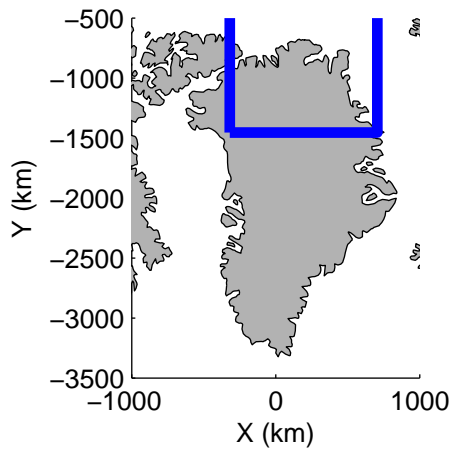
accum 2011_Greenland_P3: "Sea Ice: Fram Gateway" 20110328_01_067: 14:59:11.2 to 15:01:30.4 GPS






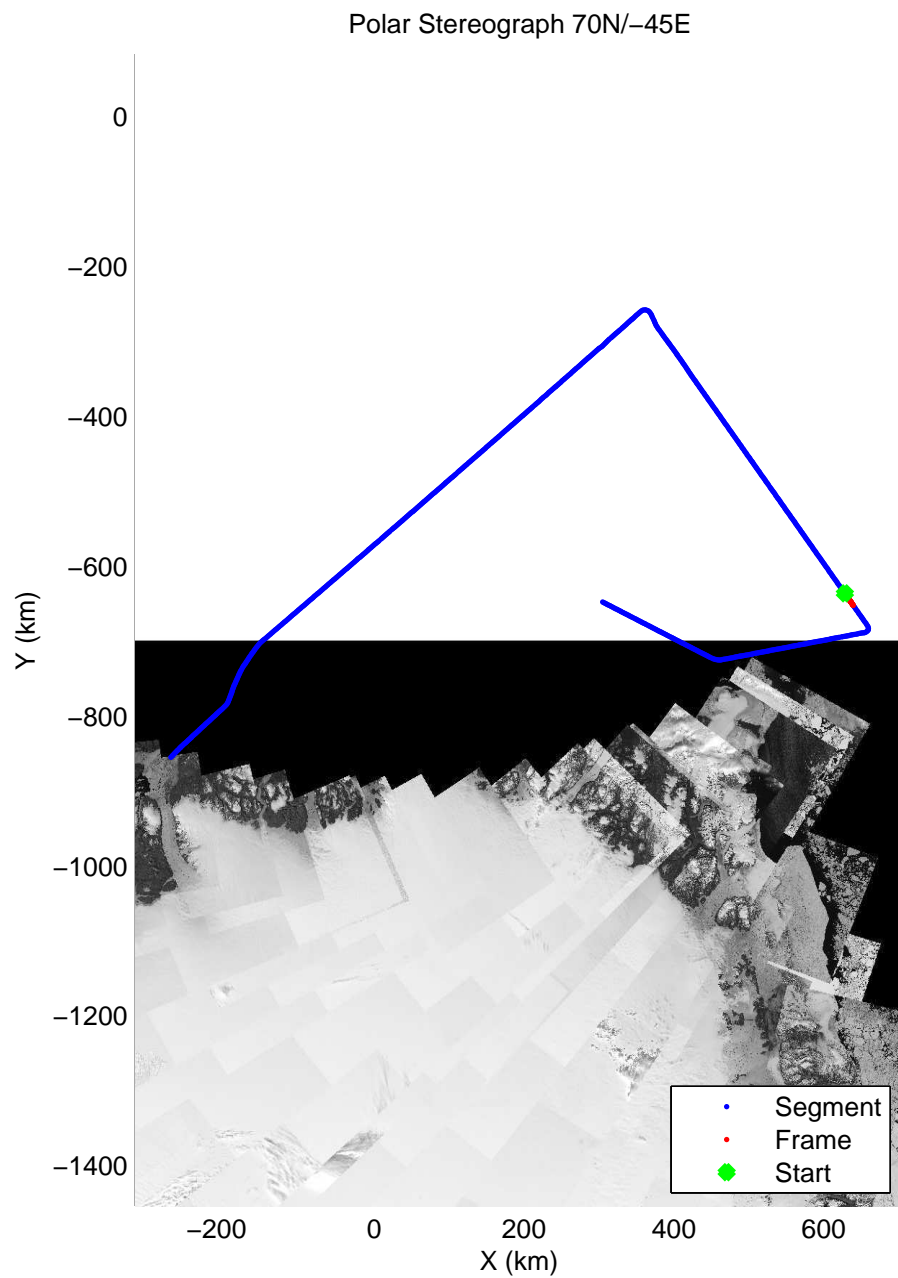
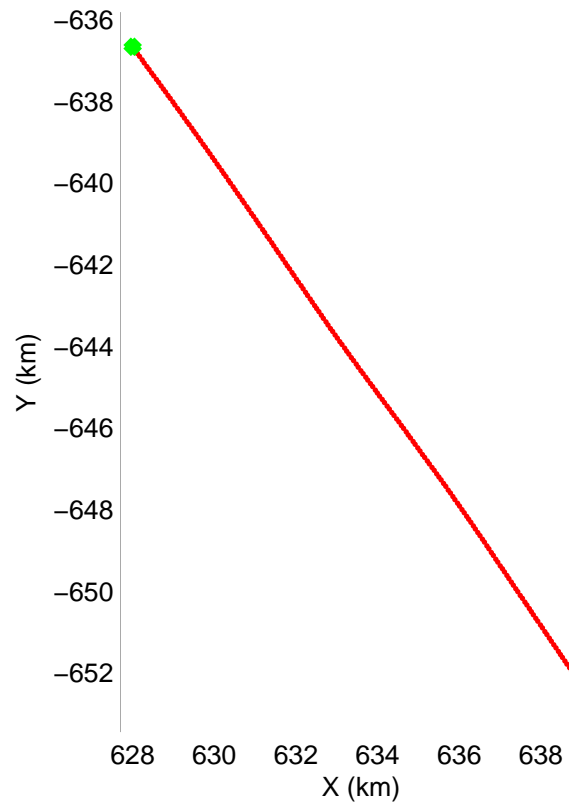
accum 2011_Greenland_P3: "Sea Ice: Fram Gateway" 20110328_01_068: 15:01:30.5 to 15:03:49.6 GPS






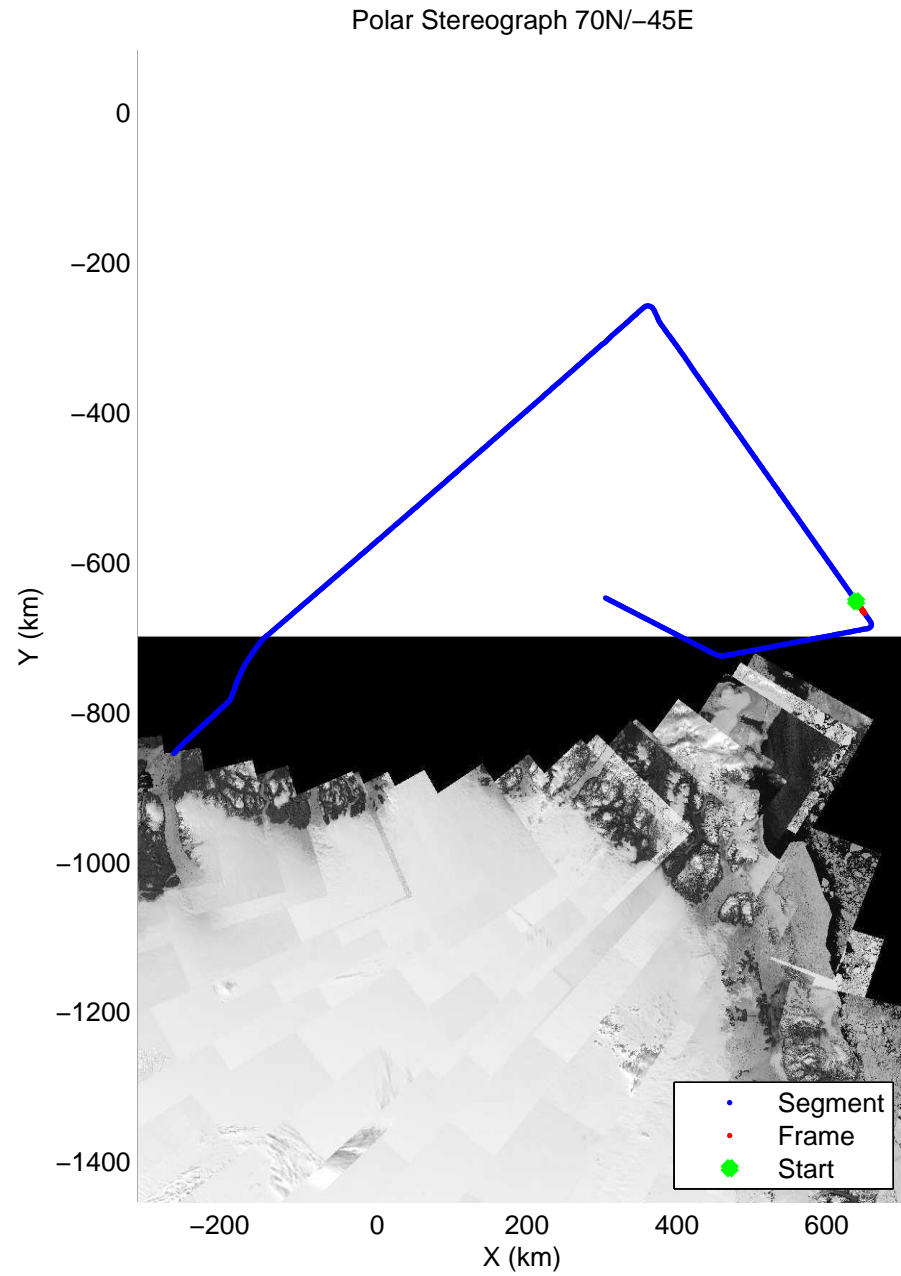
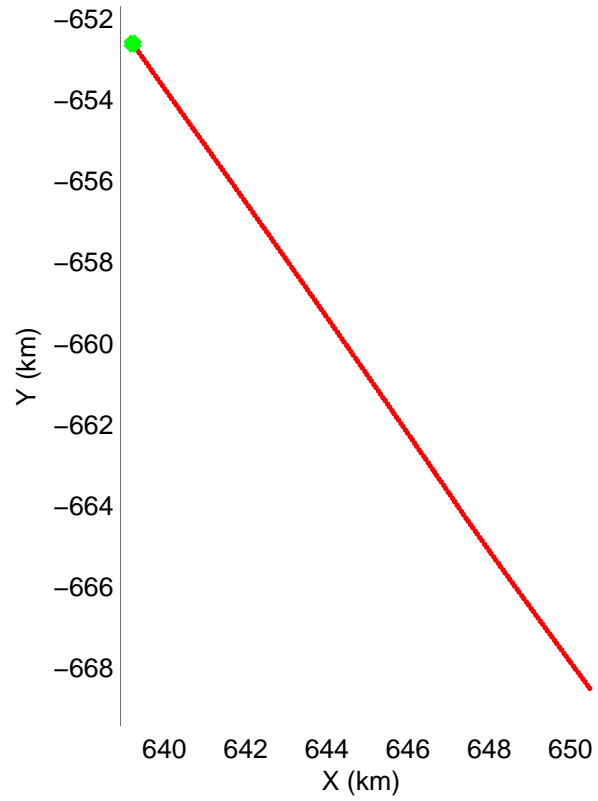
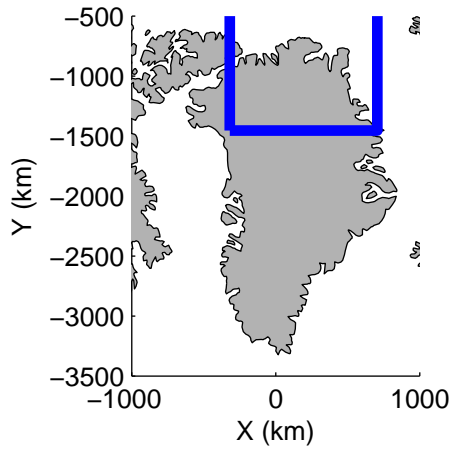
accum 2011_Greenland_P3: "Sea Ice: Fram Gateway" 20110328_01_069: 15:03:49.8 to 15:06:09.0 GPS






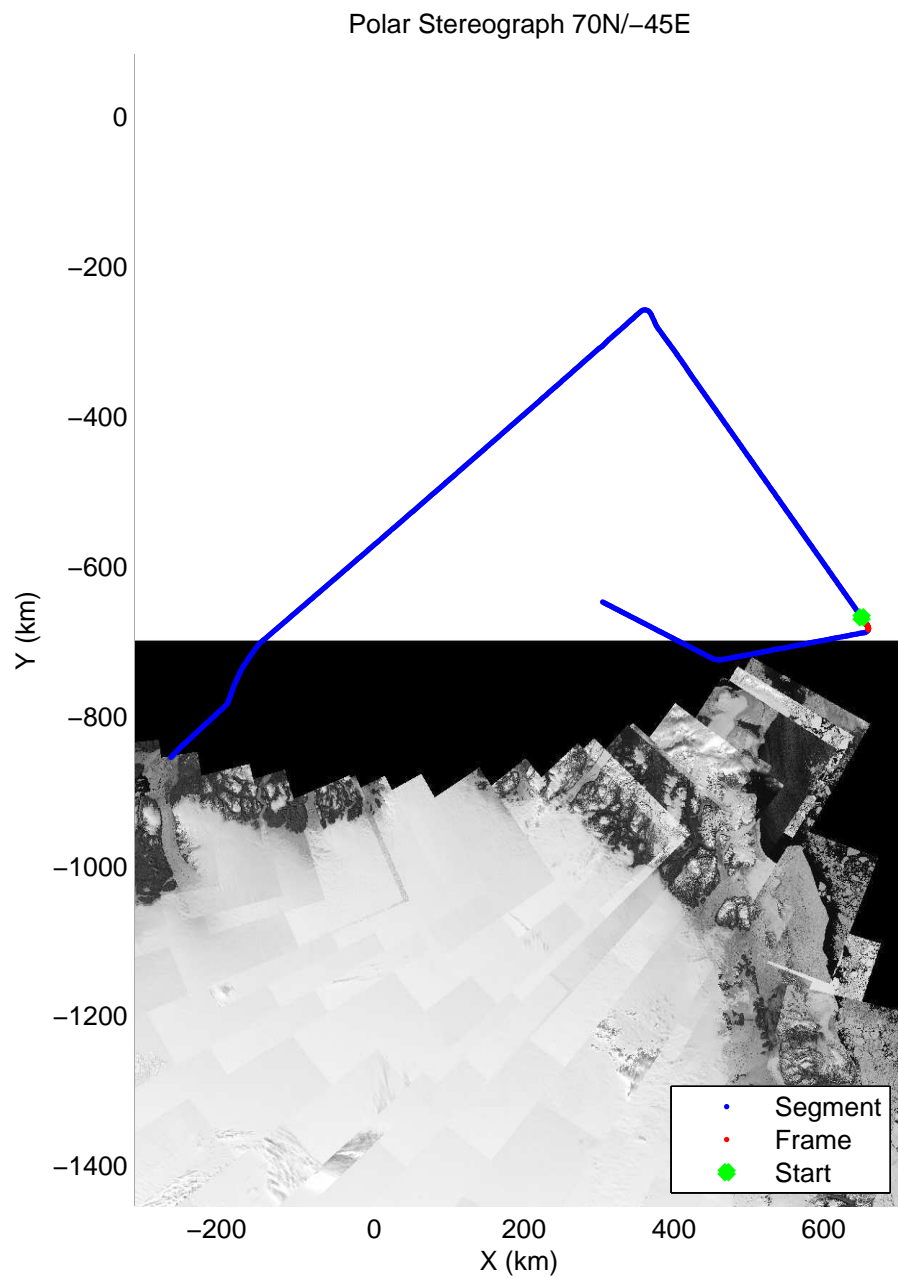
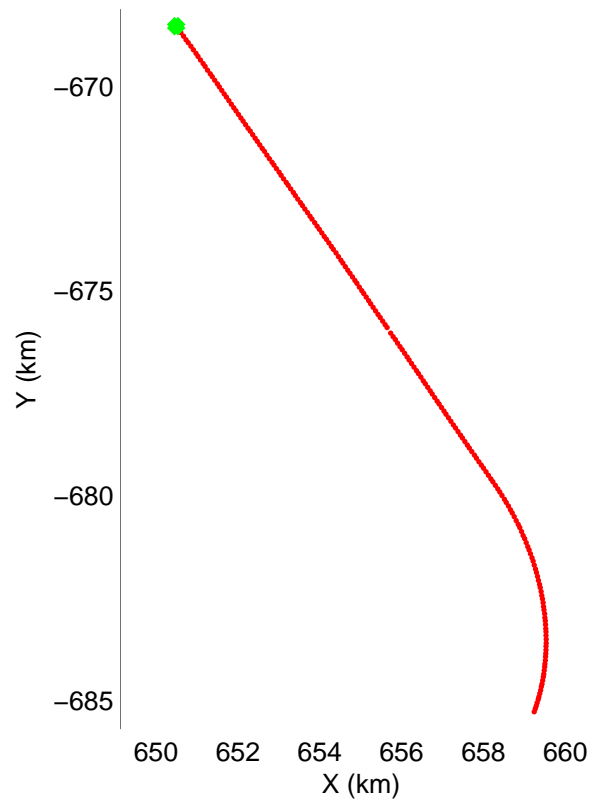
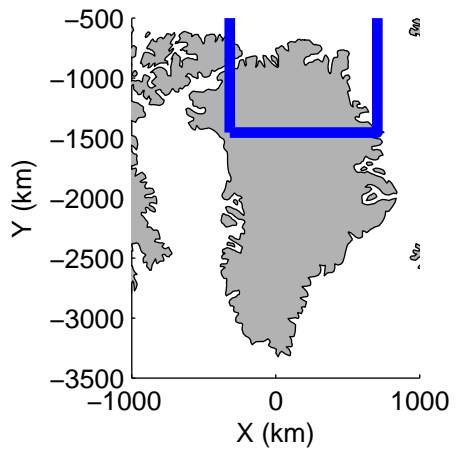
accum 2011_Greenland_P3: "Sea Ice: Fram Gateway" 20110328_01_070: 15:06:09.3 to 15:08:28.4 GPS






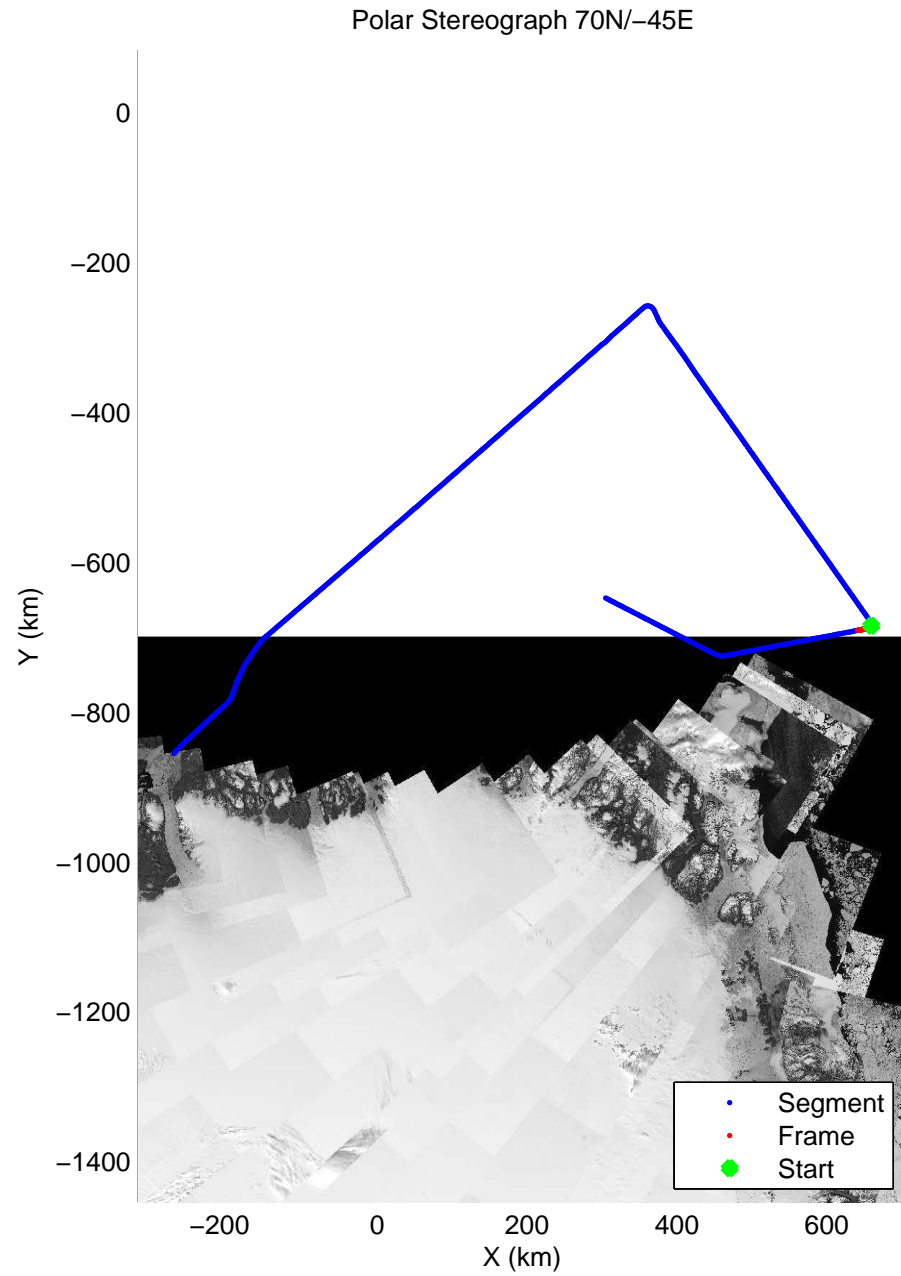
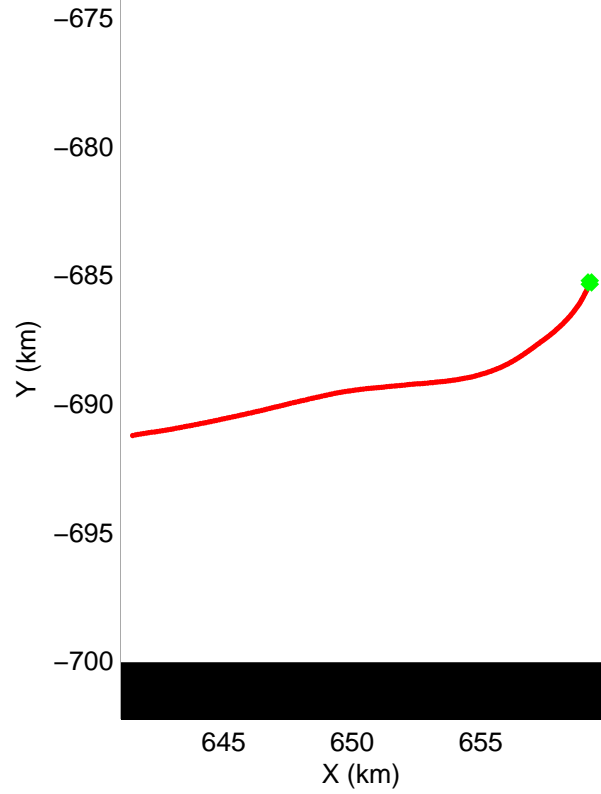
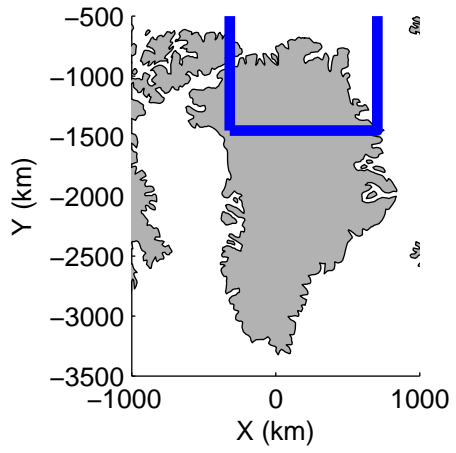
accum 2011_Greenland_P3: "Sea Ice: Fram Gateway" 20110328_01_071: 15:08:28.7 to 15:10:48.6 GPS






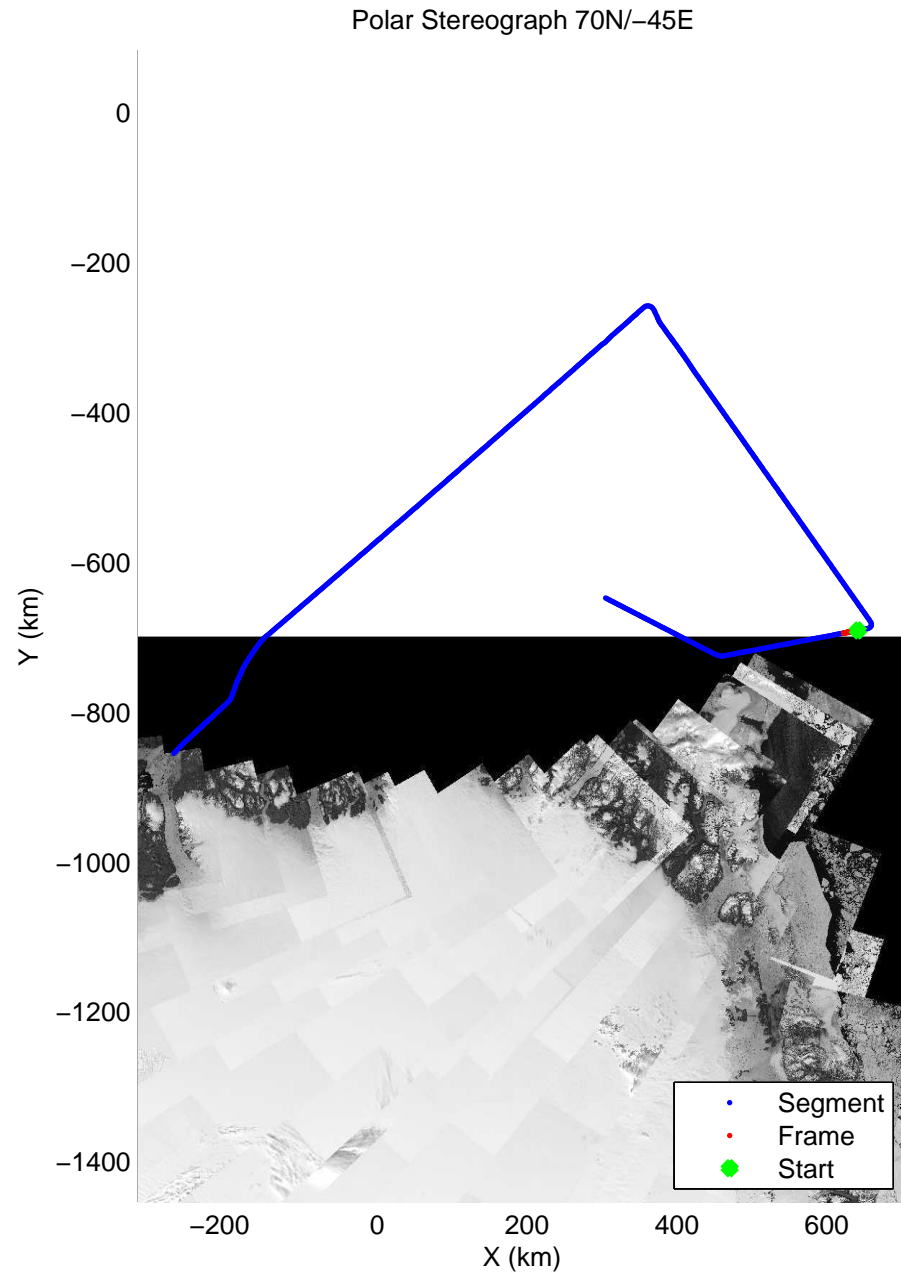
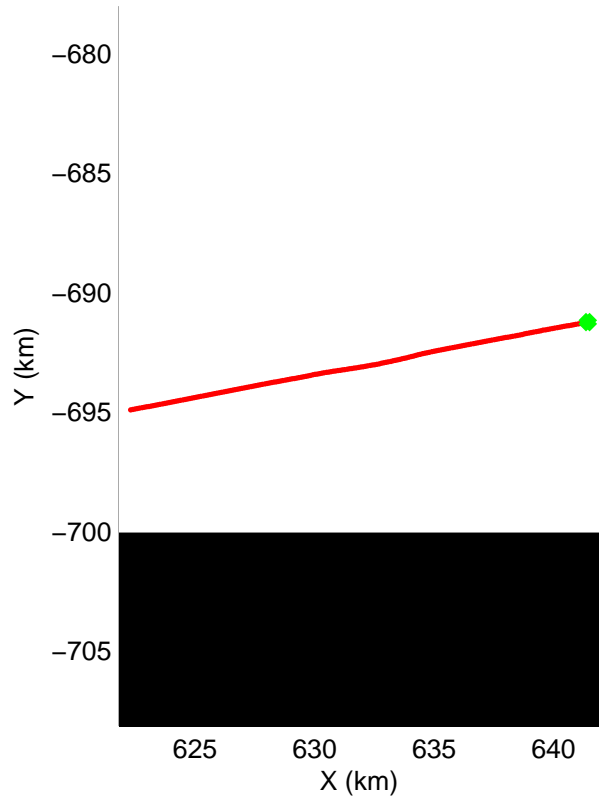
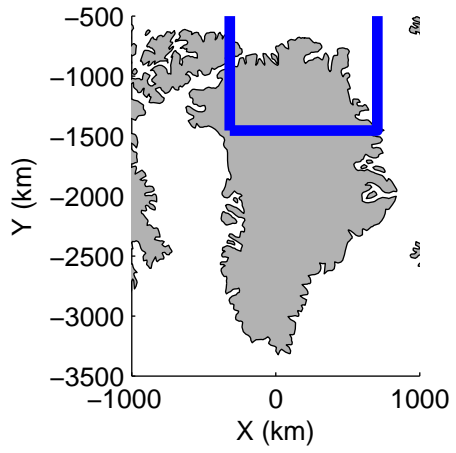
accum 2011_Greenland_P3: "Sea Ice: Fram Gateway" 20110328_01_072: 15:10:48.8 to 15:13:14.1 GPS






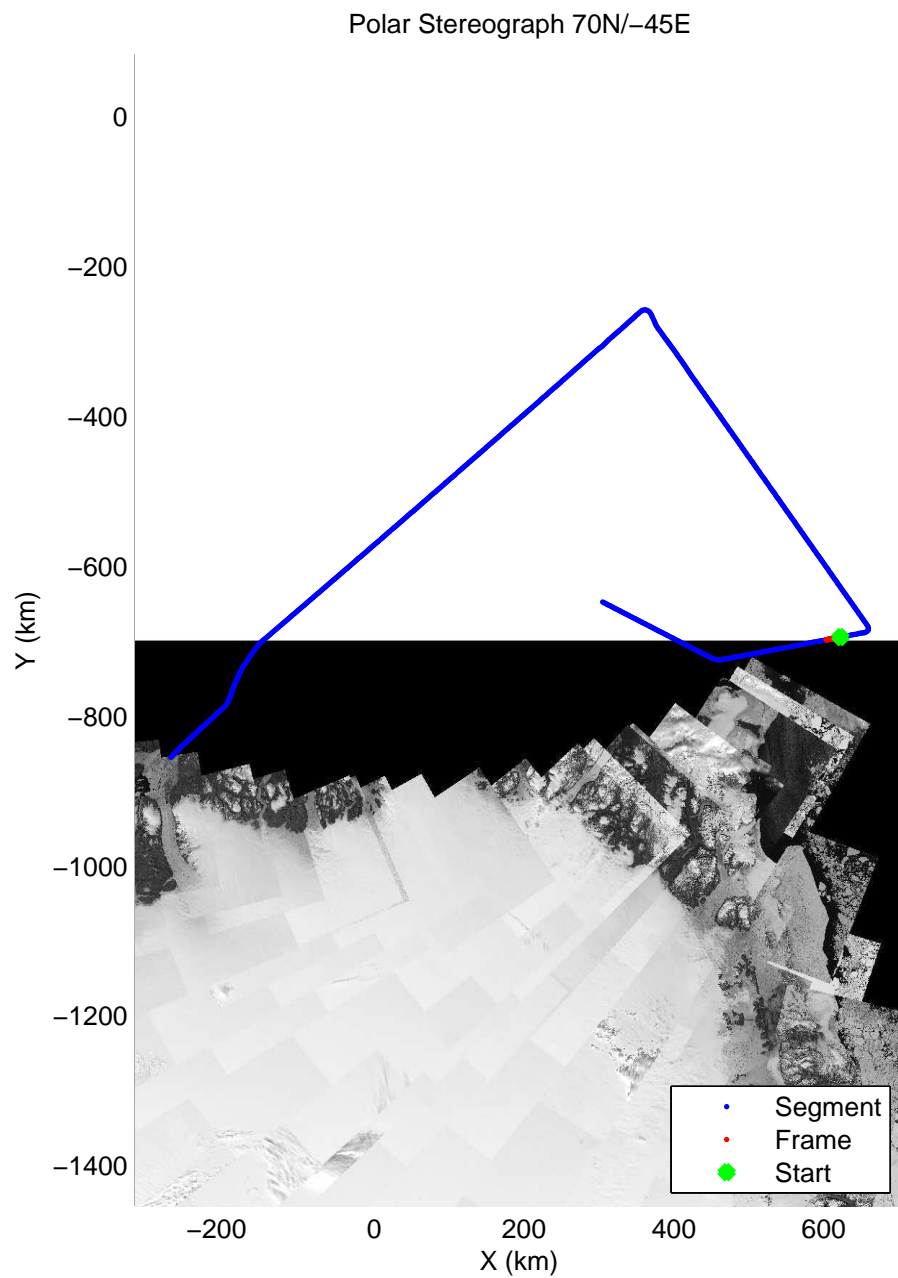
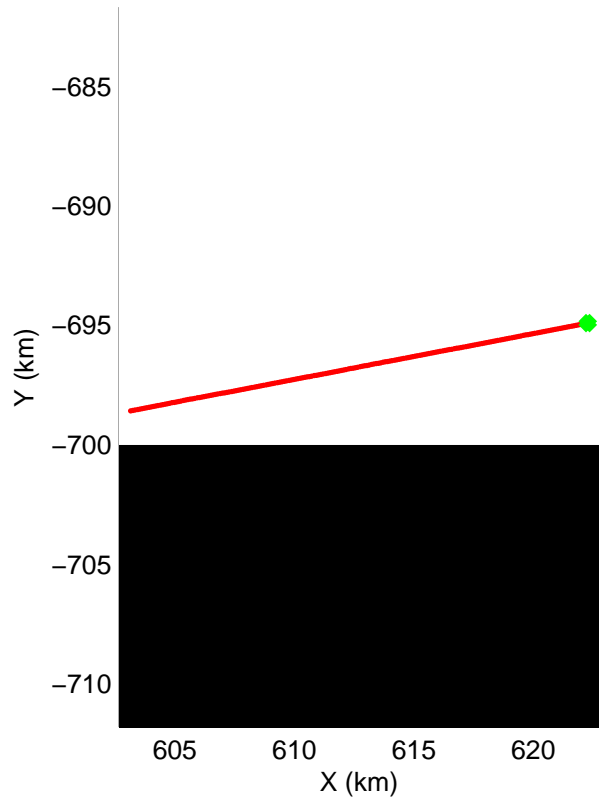
accum 2011_Greenland_P3: "Sea Ice: Fram Gateway" 20110328_01_073: 15:13:14.2 to 15:16:01.4 GPS






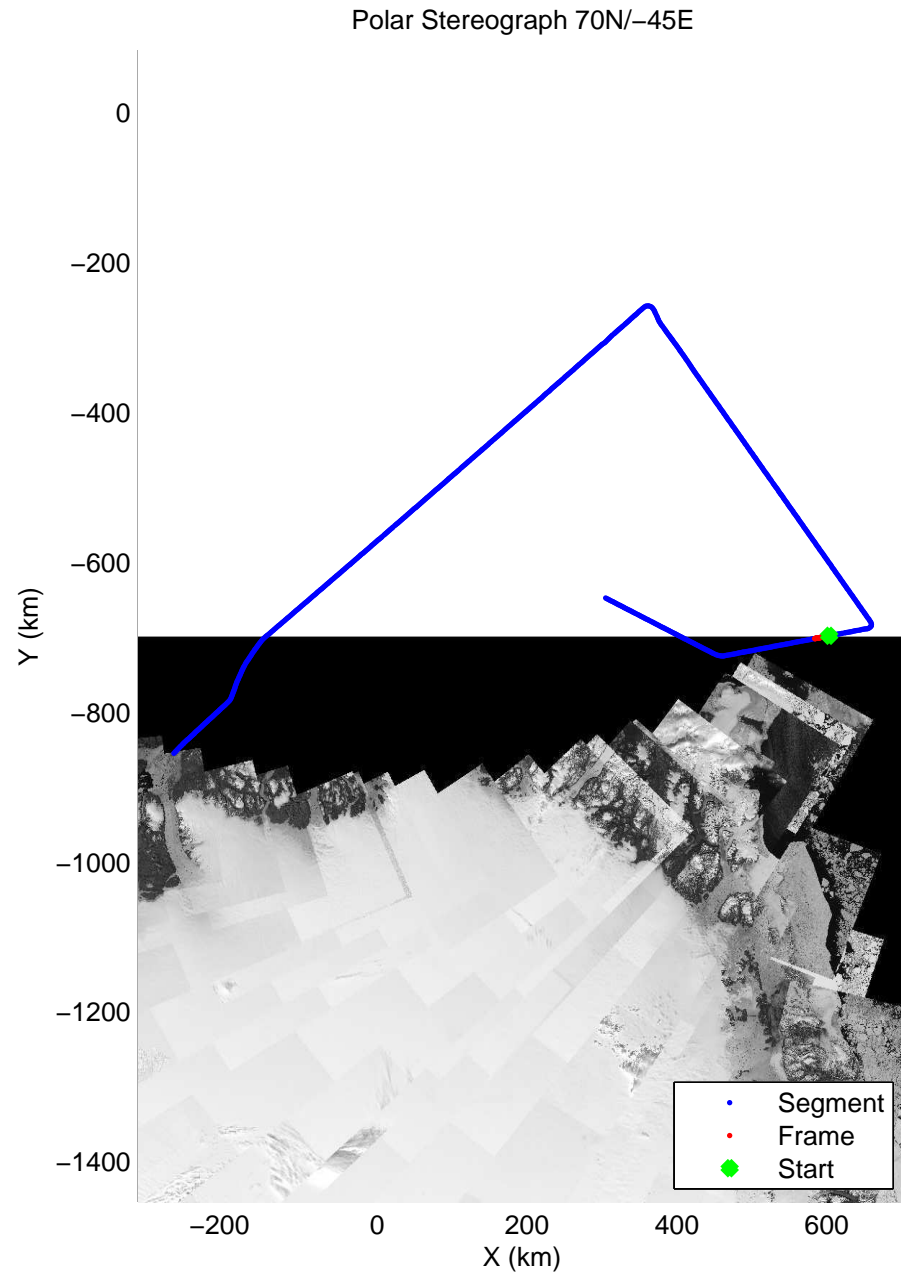
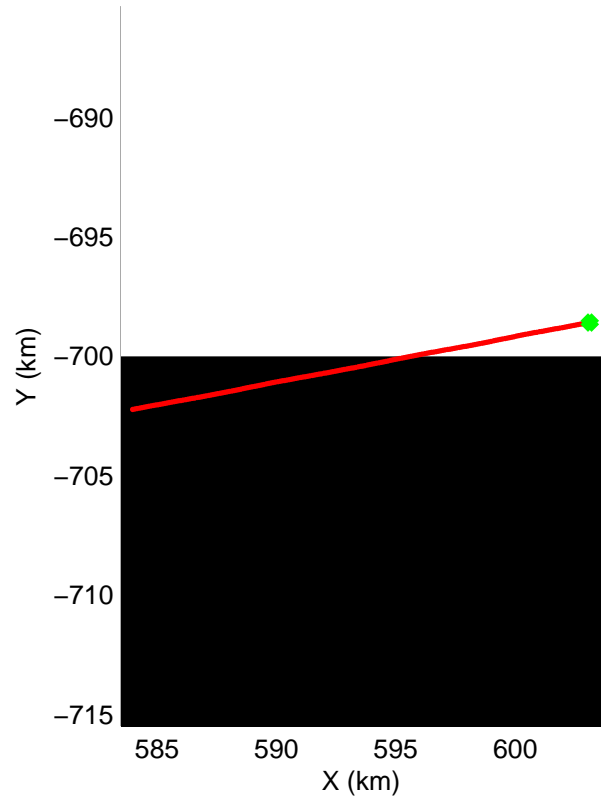
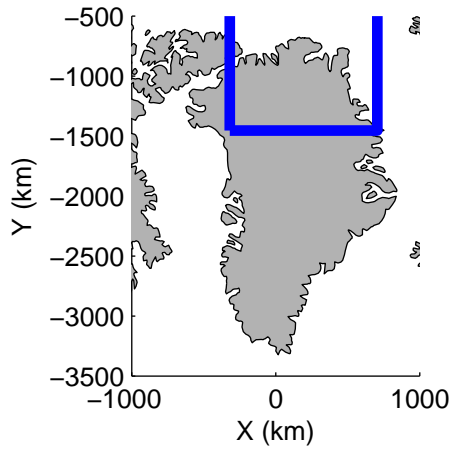
accum 2011_Greenland_P3: "Sea Ice: Fram Gateway" 20110328_01_074: 15:16:01.6 to 15:18:37.3 GPS






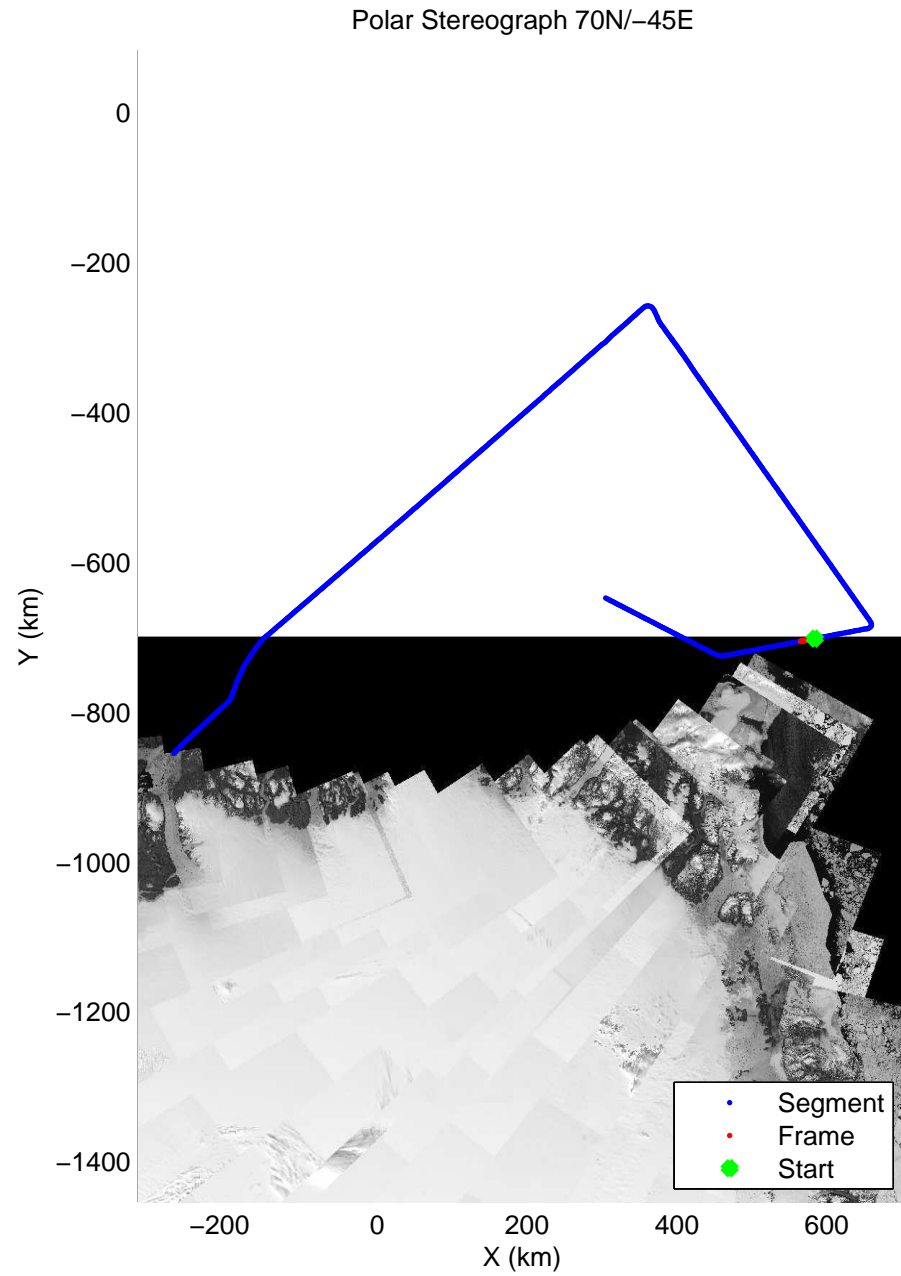
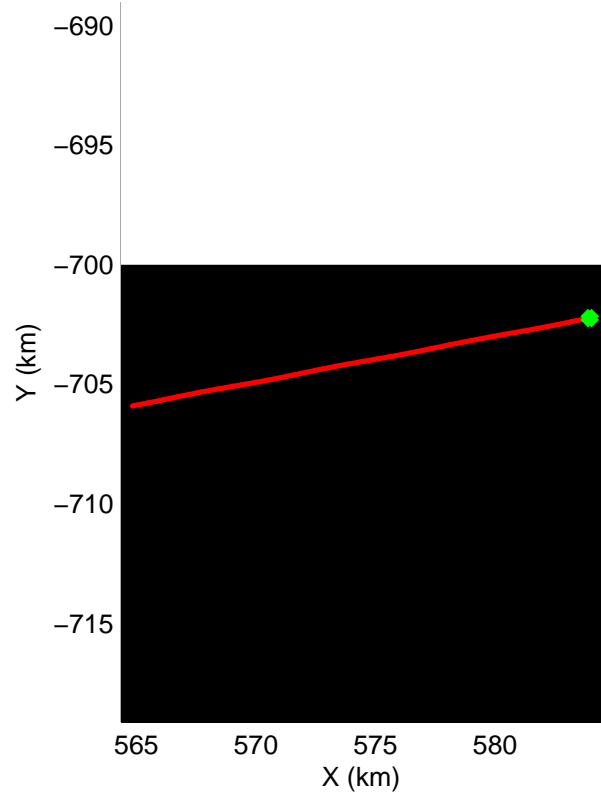
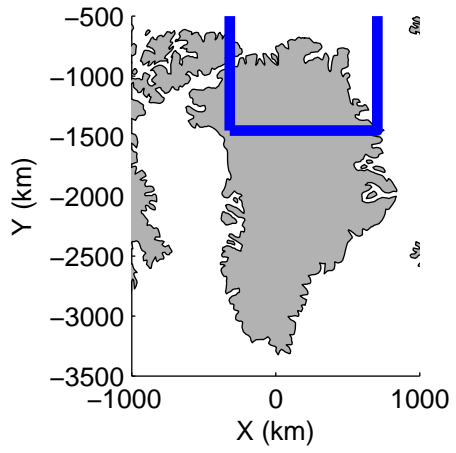
accum 2011_Greenland_P3: "Sea Ice: Fram Gateway" 20110328_01_075: 15:18:37.4 to 15:21:15.3 GPS






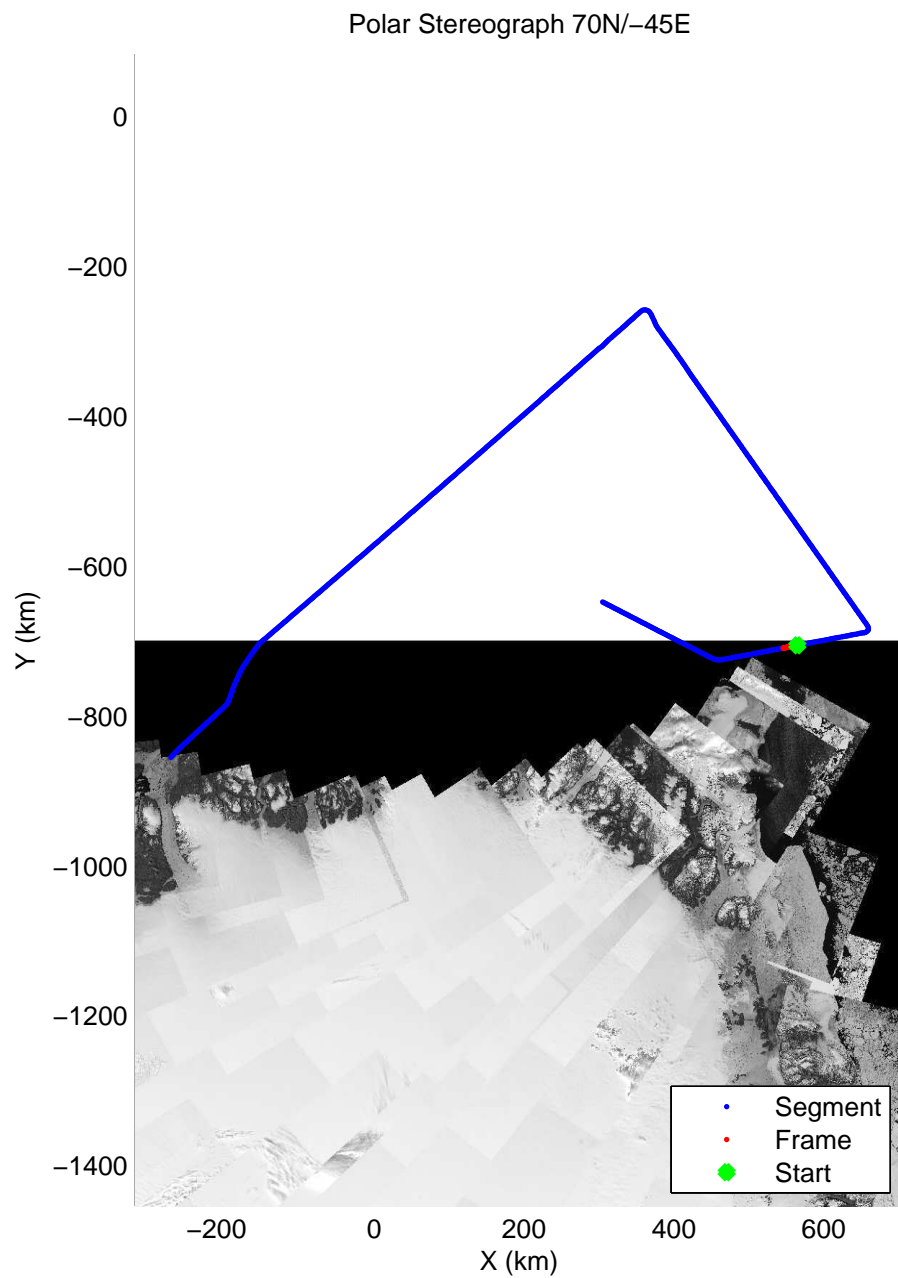
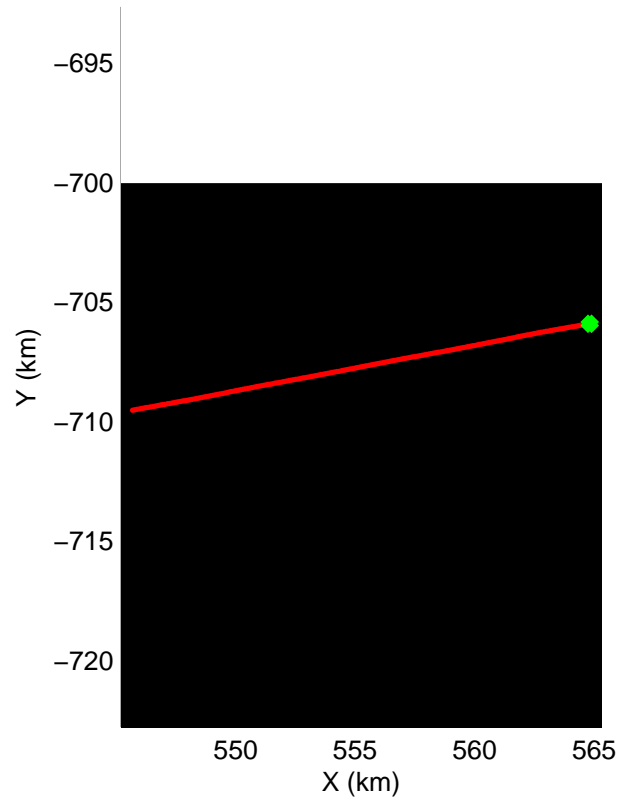
accum 2011_Greenland_P3: "Sea Ice: Fram Gateway" 20110328_01_076: 15:21:15.5 to 15:23:53.5 GPS






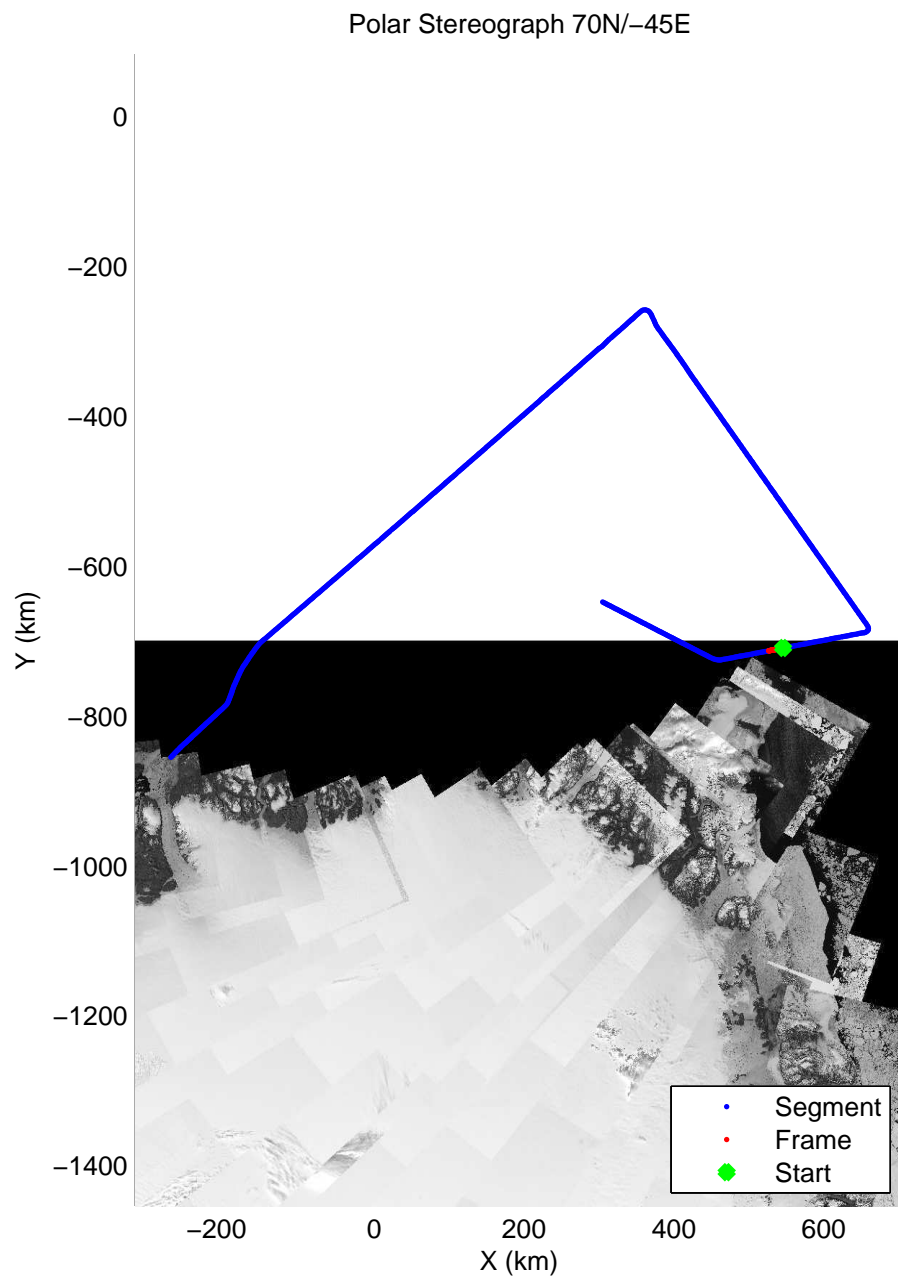
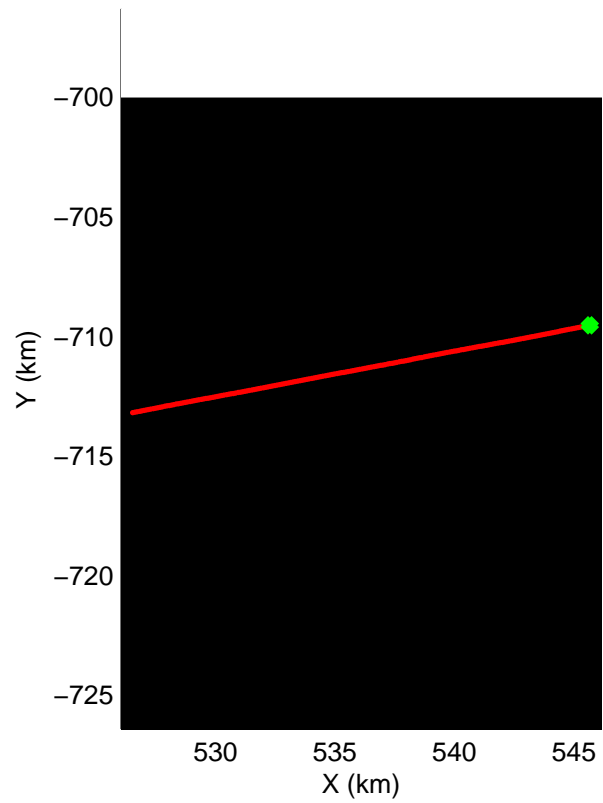
accum 2011_Greenland_P3: "Sea Ice: Fram Gateway" 20110328_01_077: 15:23:53.6 to 15:26:30.5 GPS






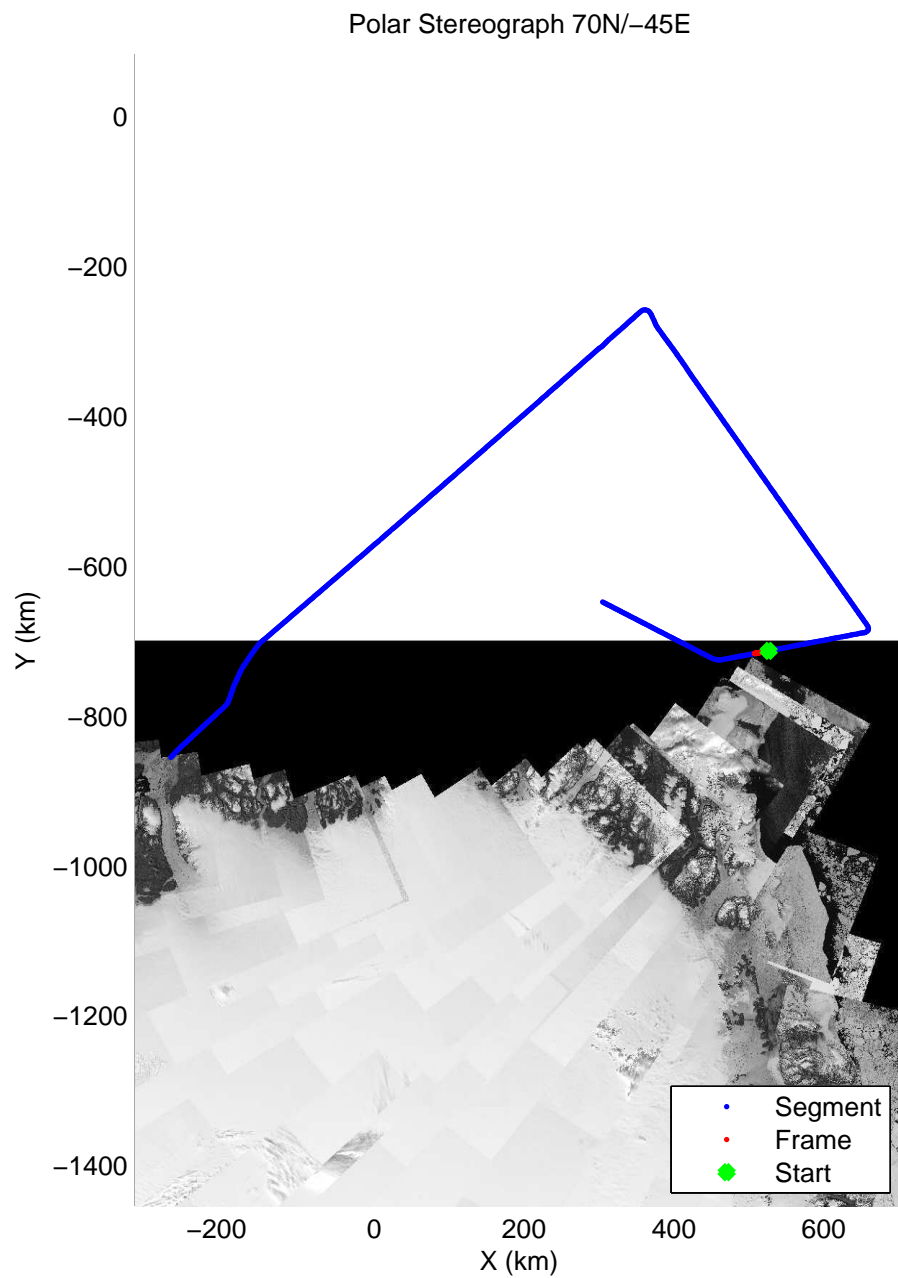
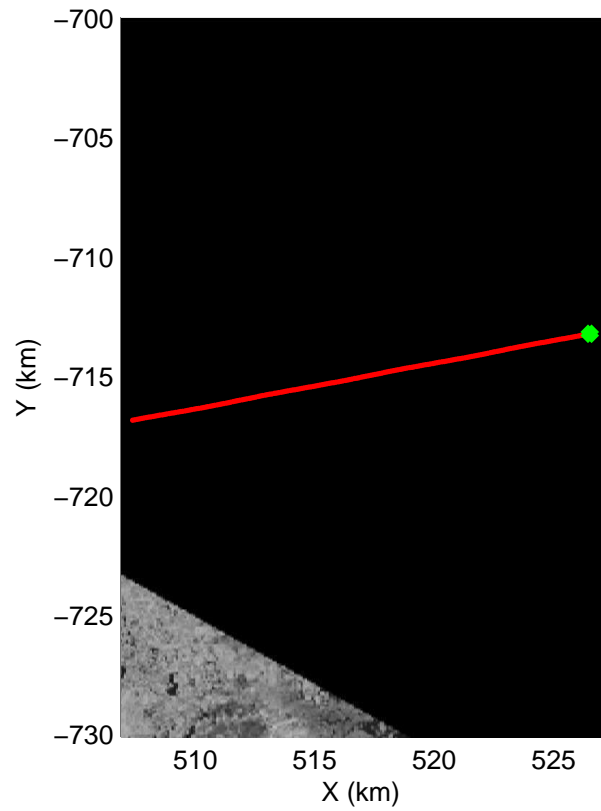
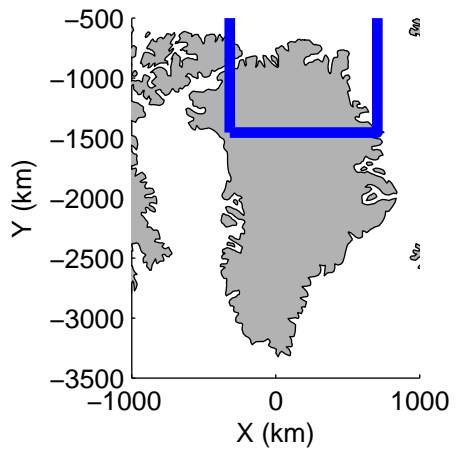
accum 2011_Greenland_P3: "Sea Ice: Fram Gateway" 20110328_01_078: 15:26:30.7 to 15:29:07.9 GPS






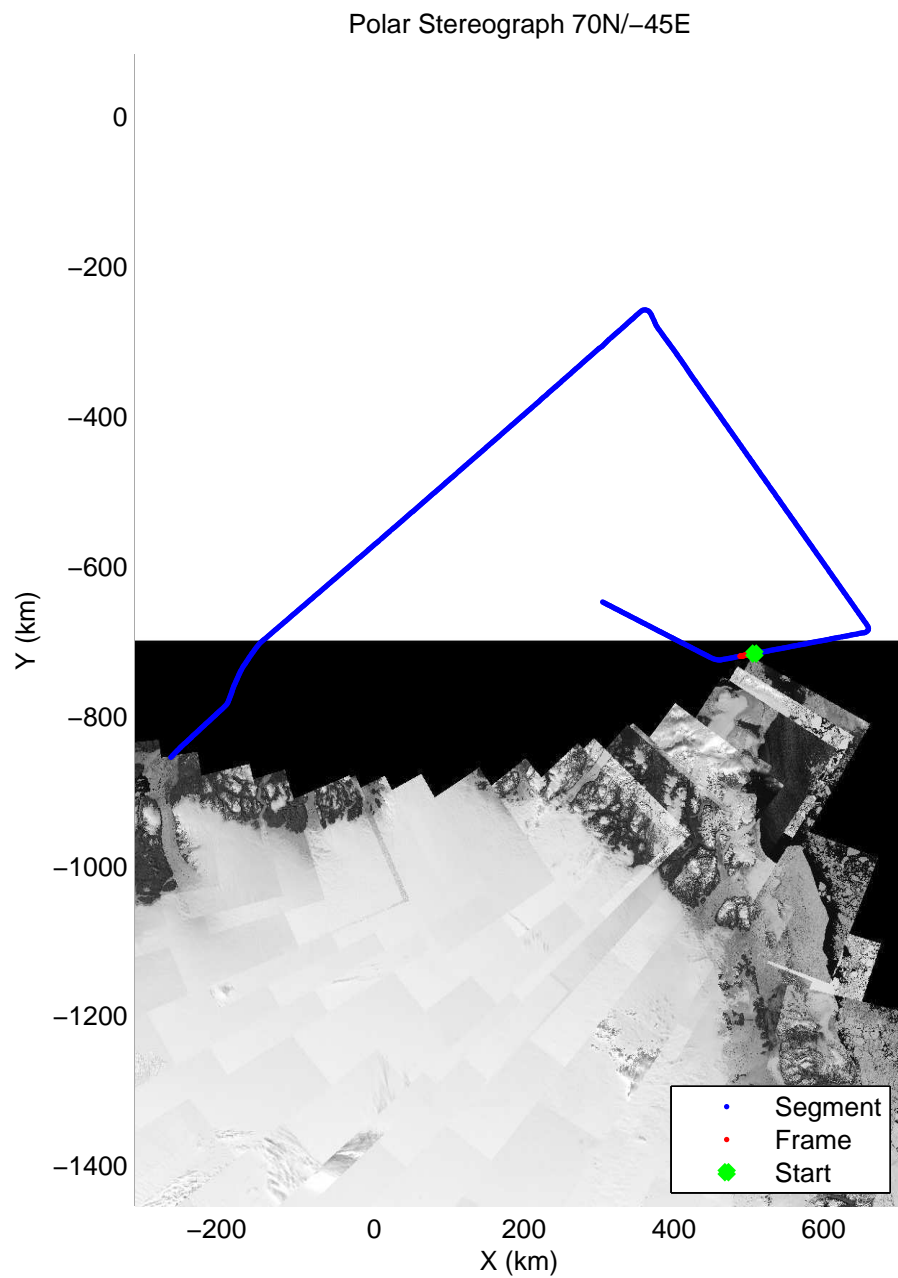
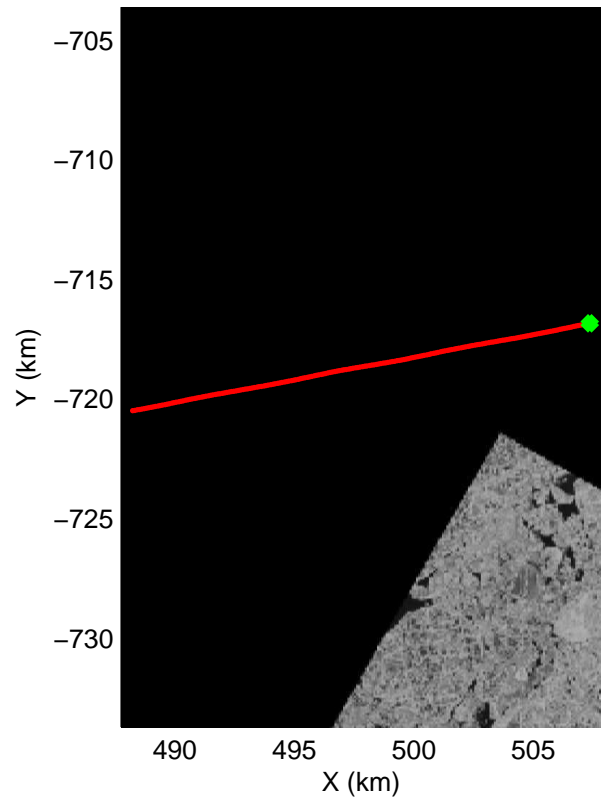
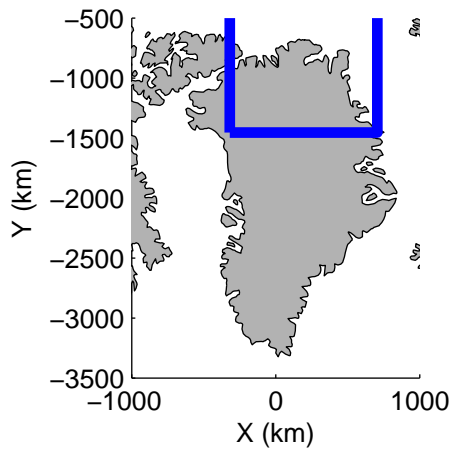
accum 2011_Greenland_P3: "Sea Ice: Fram Gateway" 20110328_01_079: 15:29:08.2 to 15:31:45.7 GPS






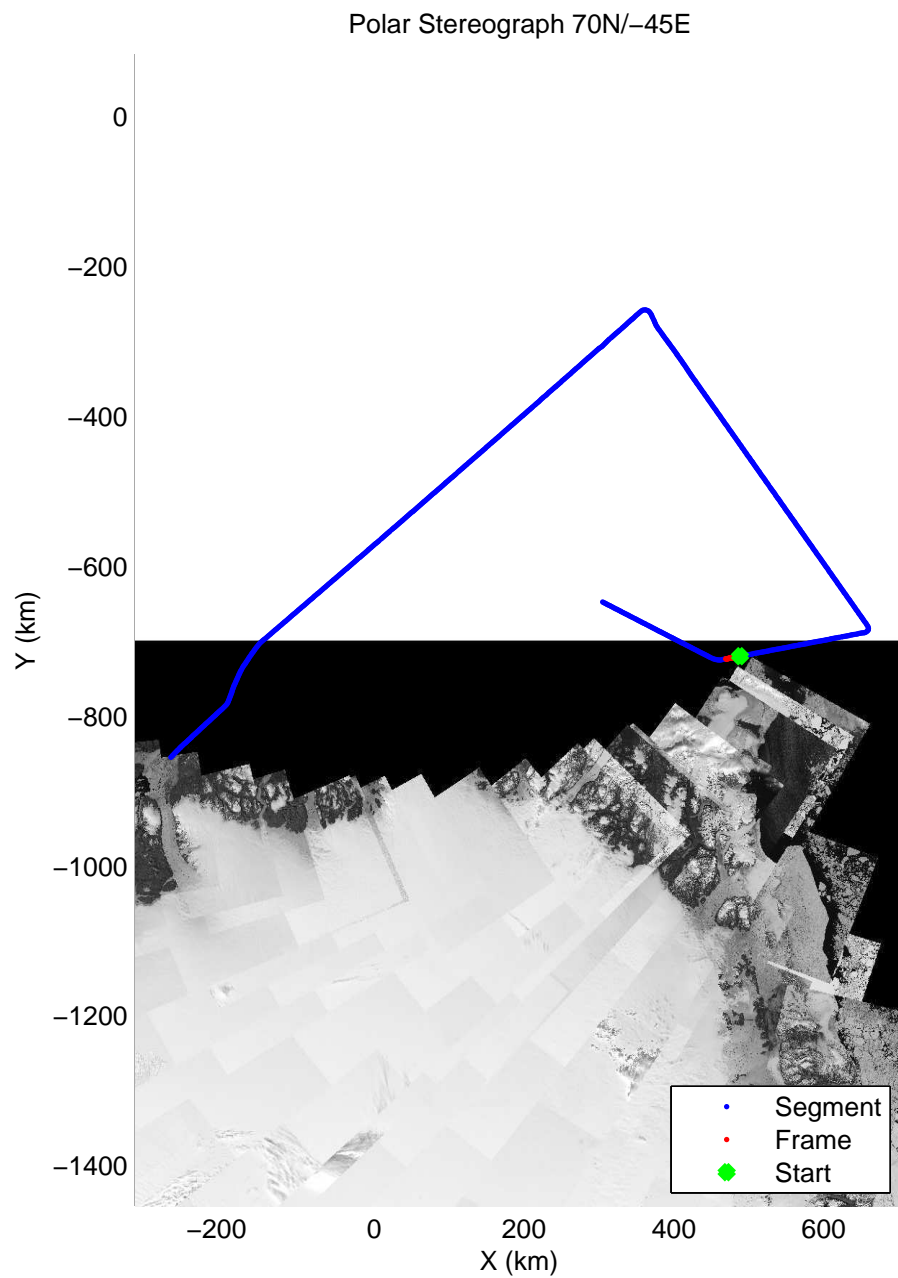
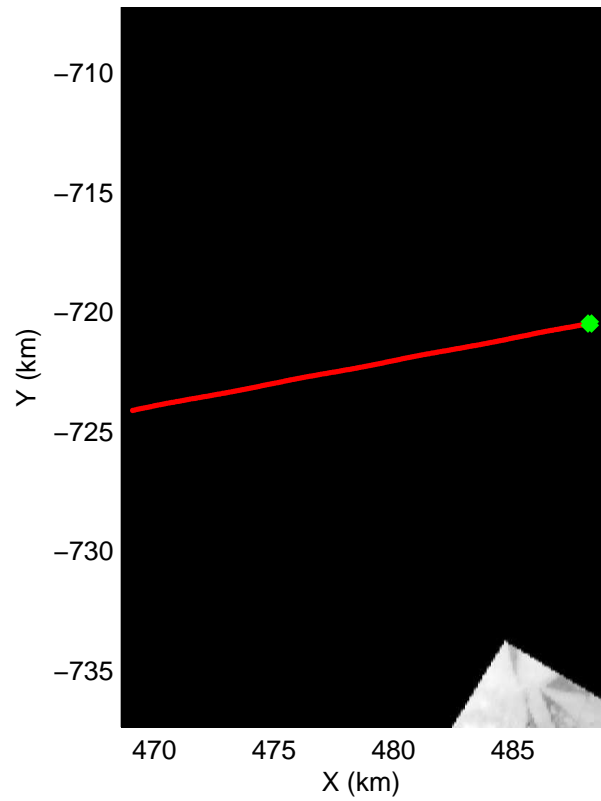
accum 2011_Greenland_P3: "Sea Ice: Fram Gateway" 20110328_01_080: 15:31:46.0 to 15:34:26.1 GPS






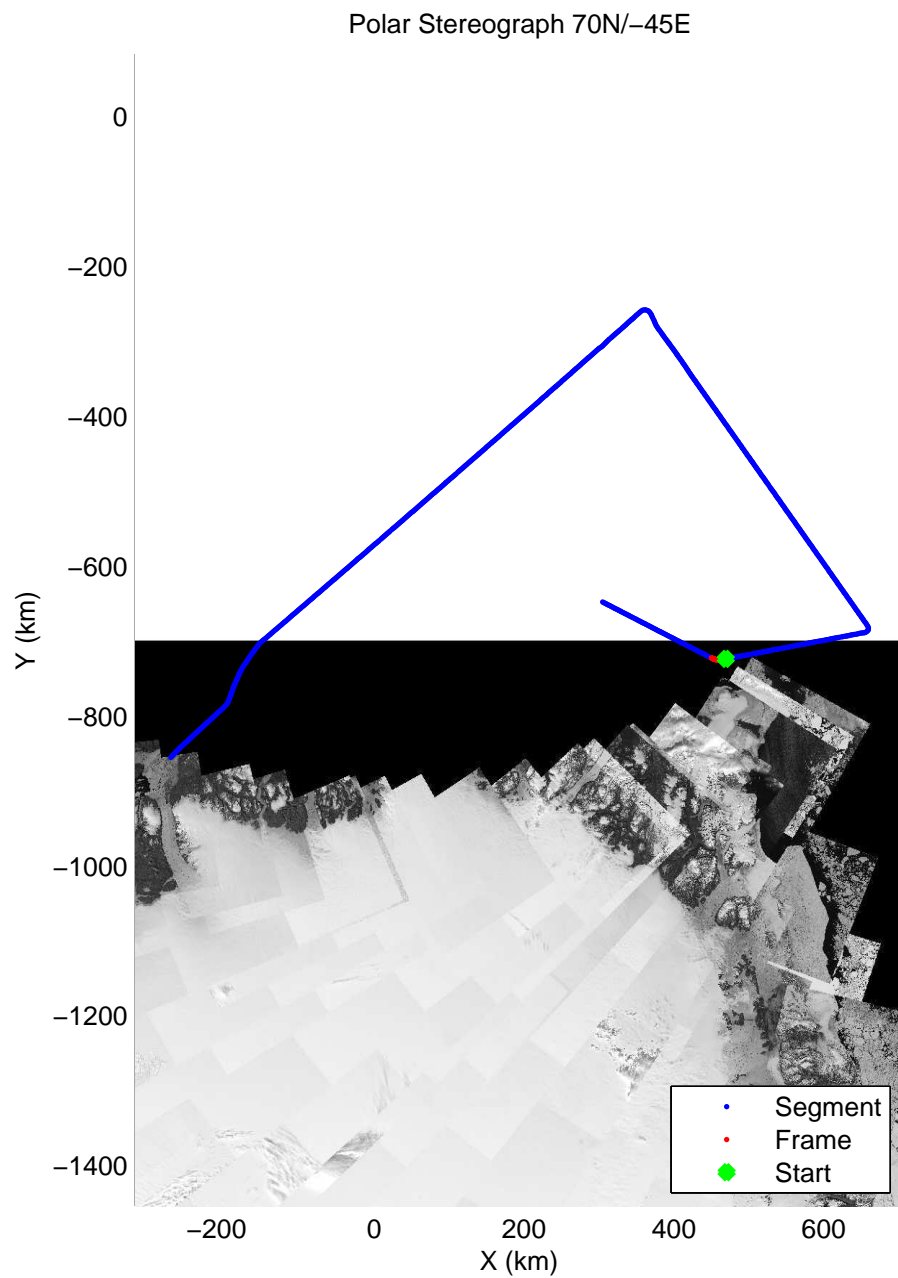
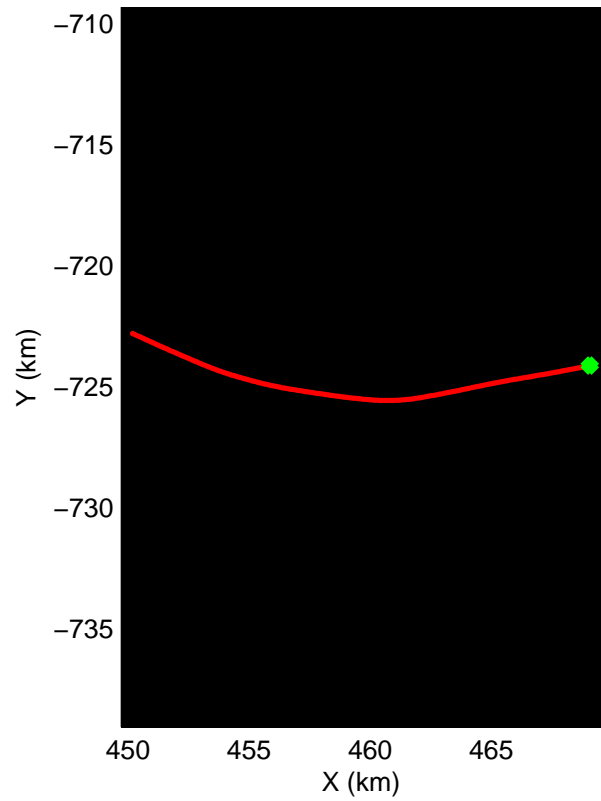
accum 2011_Greenland_P3: "Sea Ice: Fram Gateway" 20110328_01_081: 15:34:26.3 to 15:37:07.4 GPS






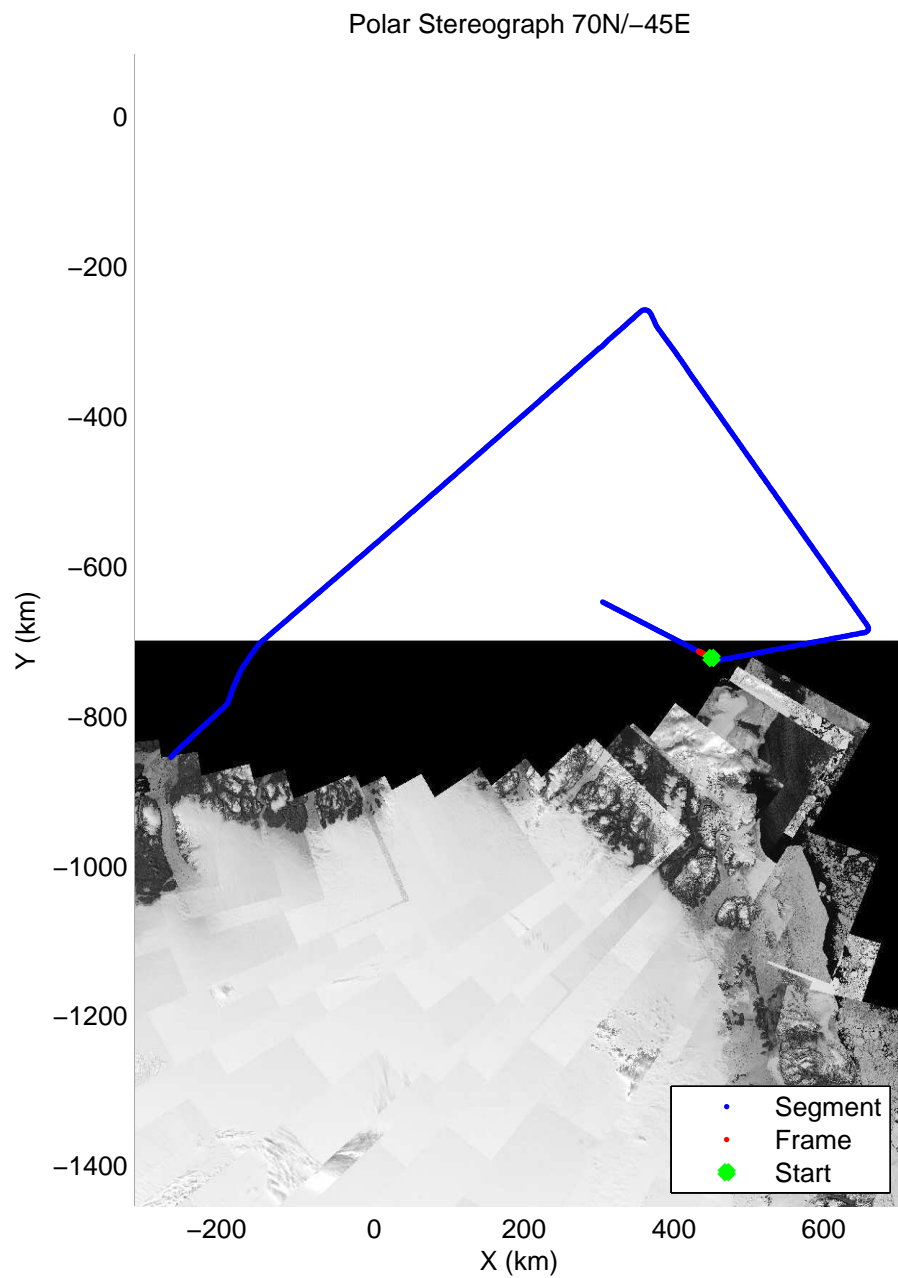
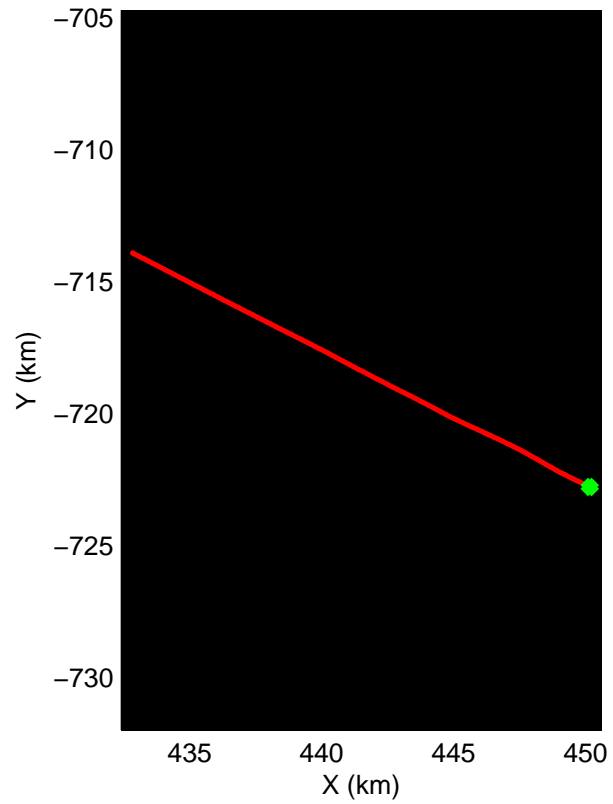
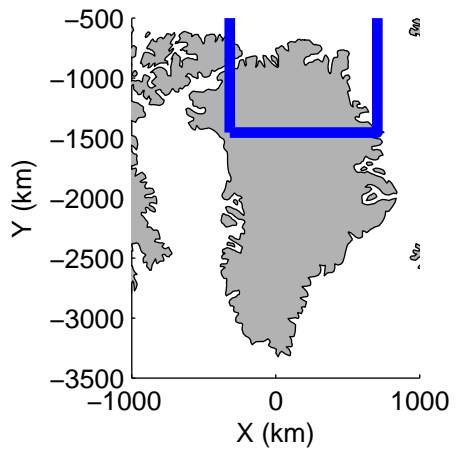
accum 2011_Greenland_P3: "Sea Ice: Fram Gateway" 20110328_01_082: 15:37:07.6 to 15:39:48.0 GPS






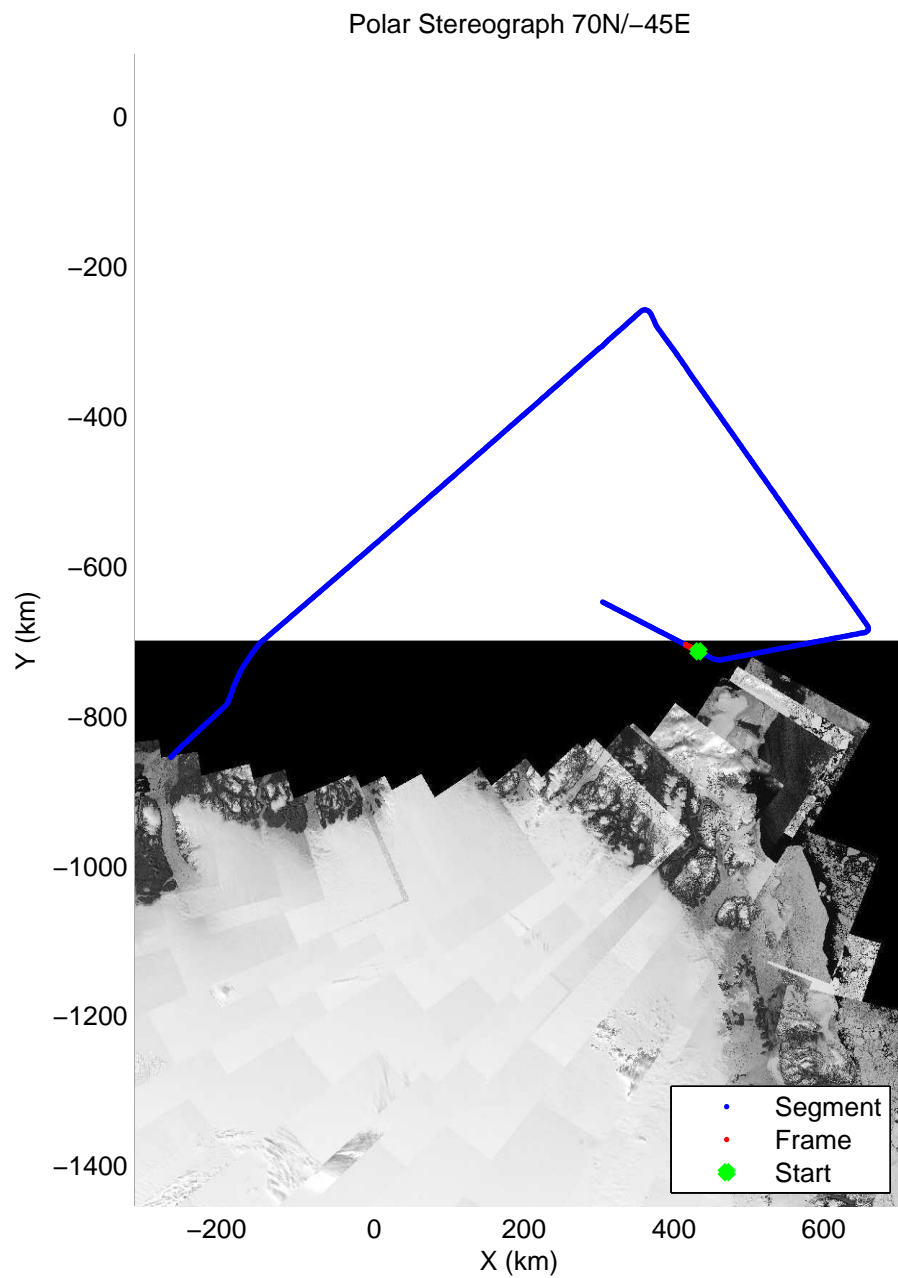
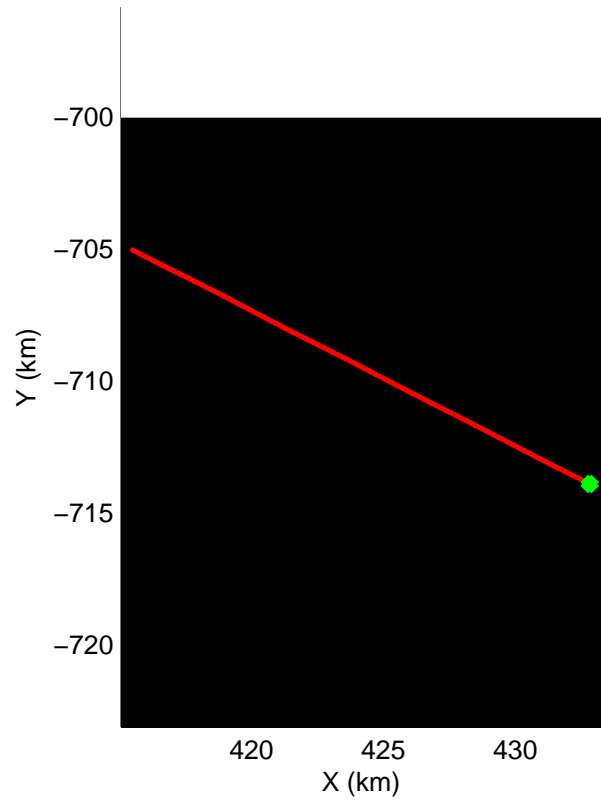
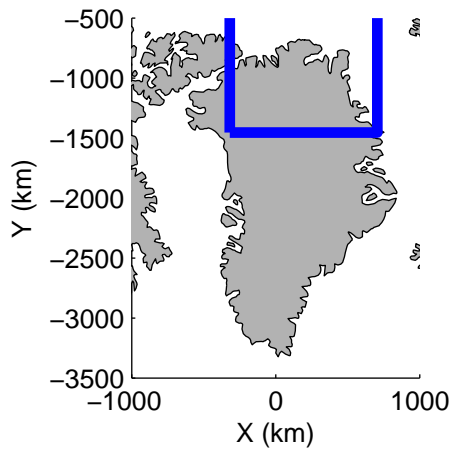
accum 2011_Greenland_P3: "Sea Ice: Fram Gateway" 20110328_01_083: 15:39:48.2 to 15:42:29.8 GPS






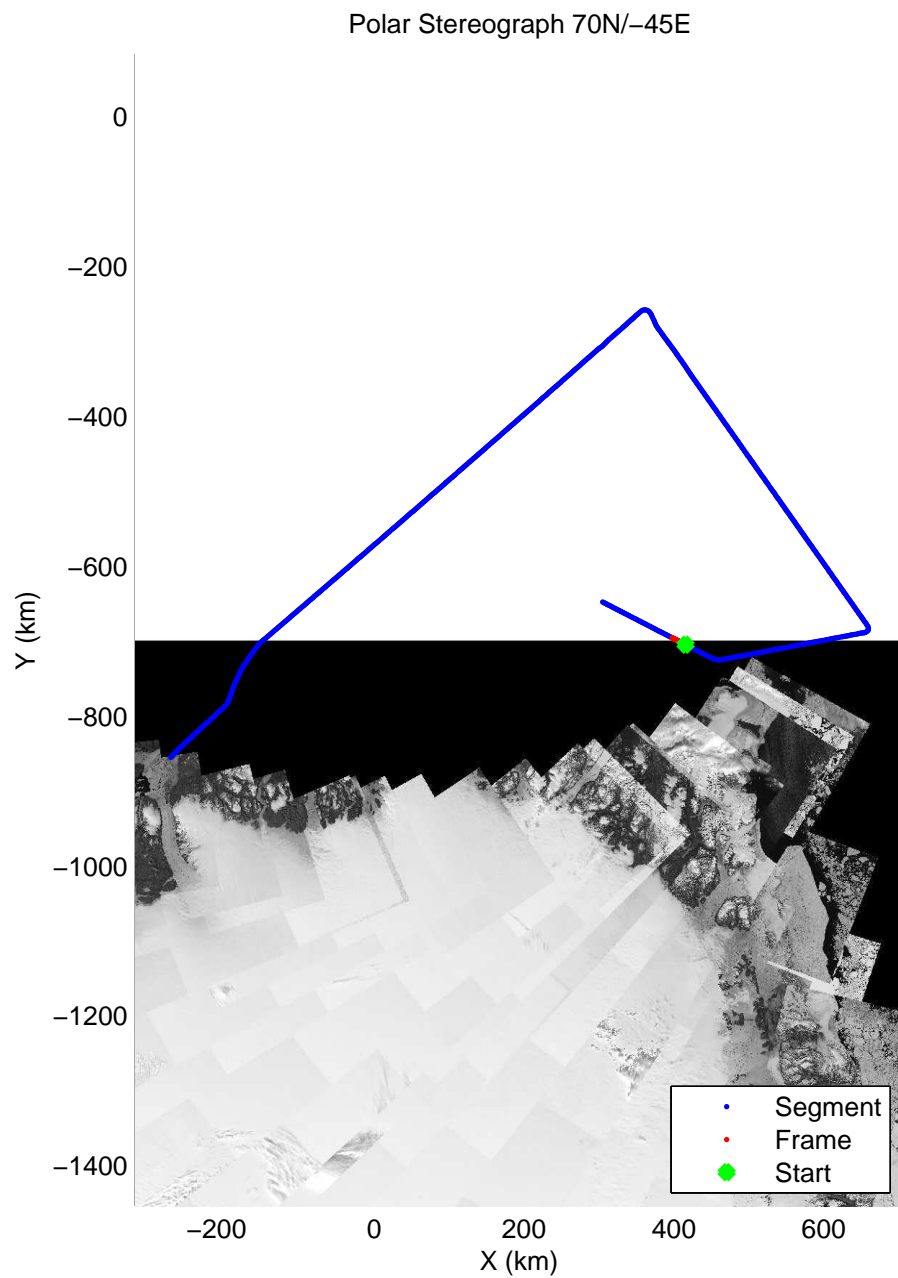
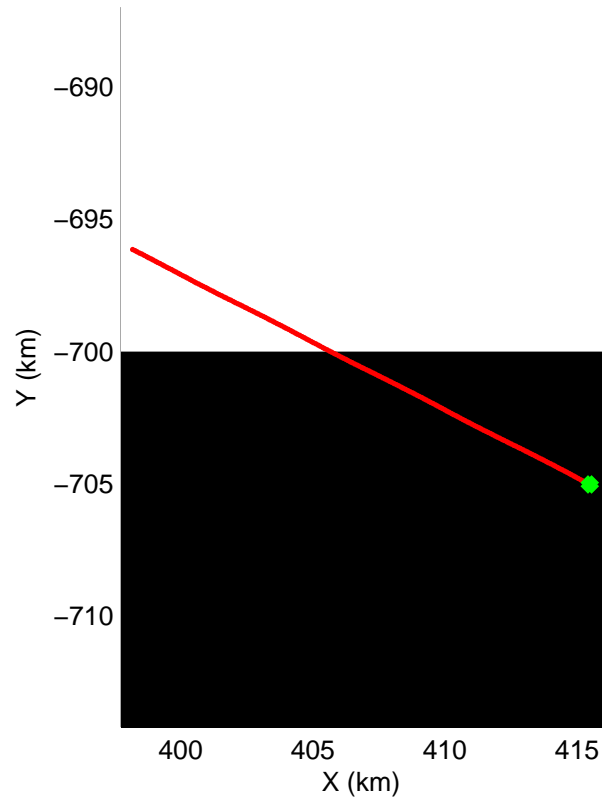
accum 2011_Greenland_P3: "Sea Ice: Fram Gateway" 20110328_01_084: 15:42:30.1 to 15:45:15.1 GPS






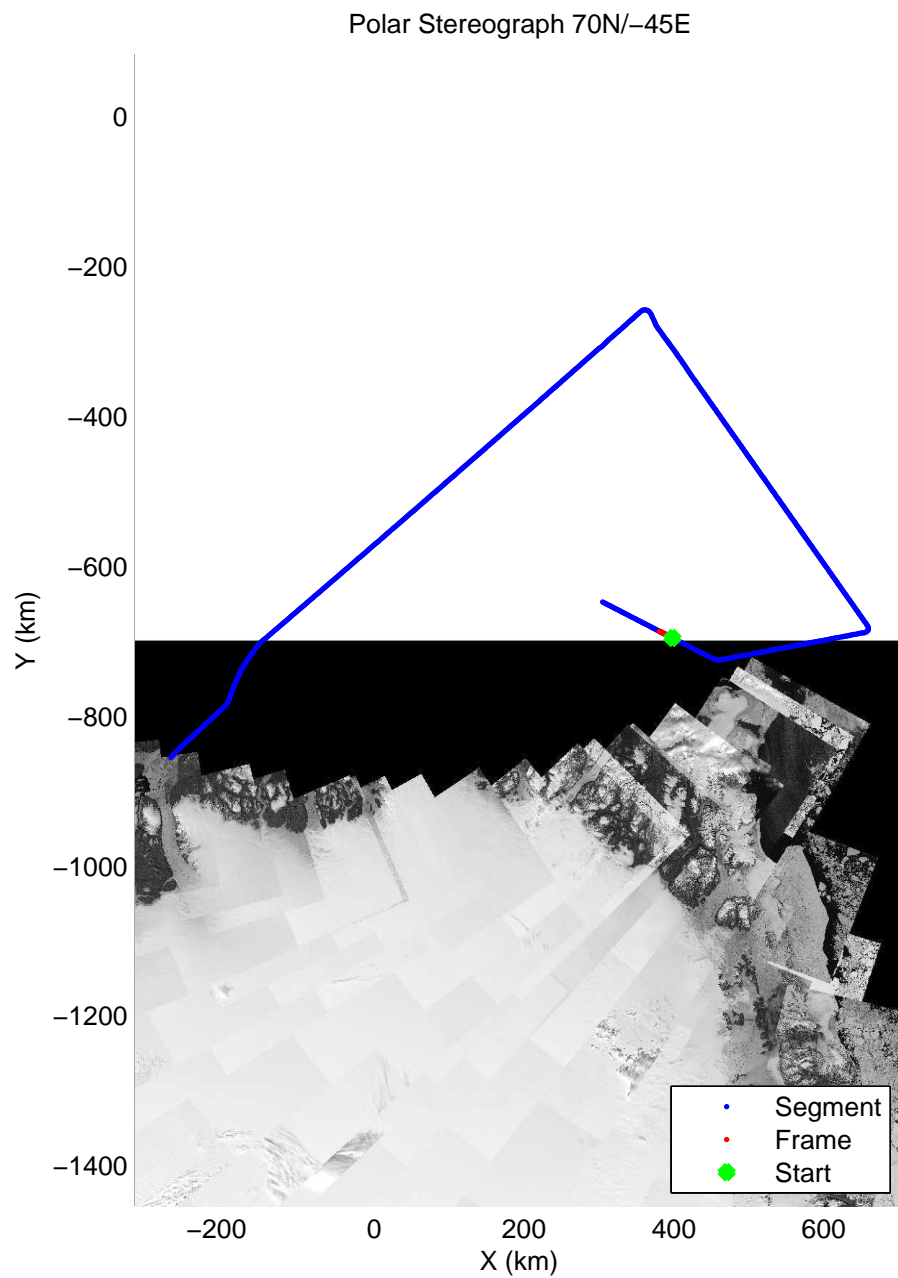
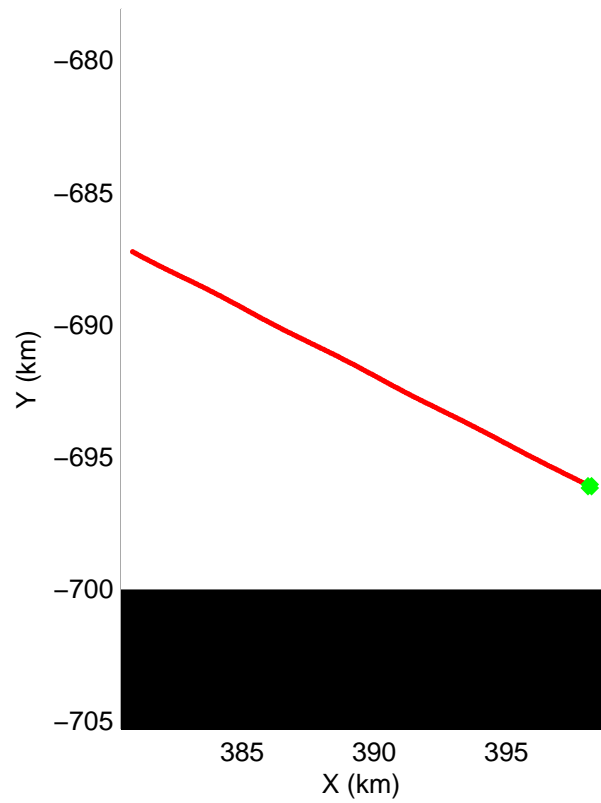
accum 2011_Greenland_P3: "Sea Ice: Fram Gateway" 20110328_01_085: 15:45:15.2 to 15:48:01.5 GPS






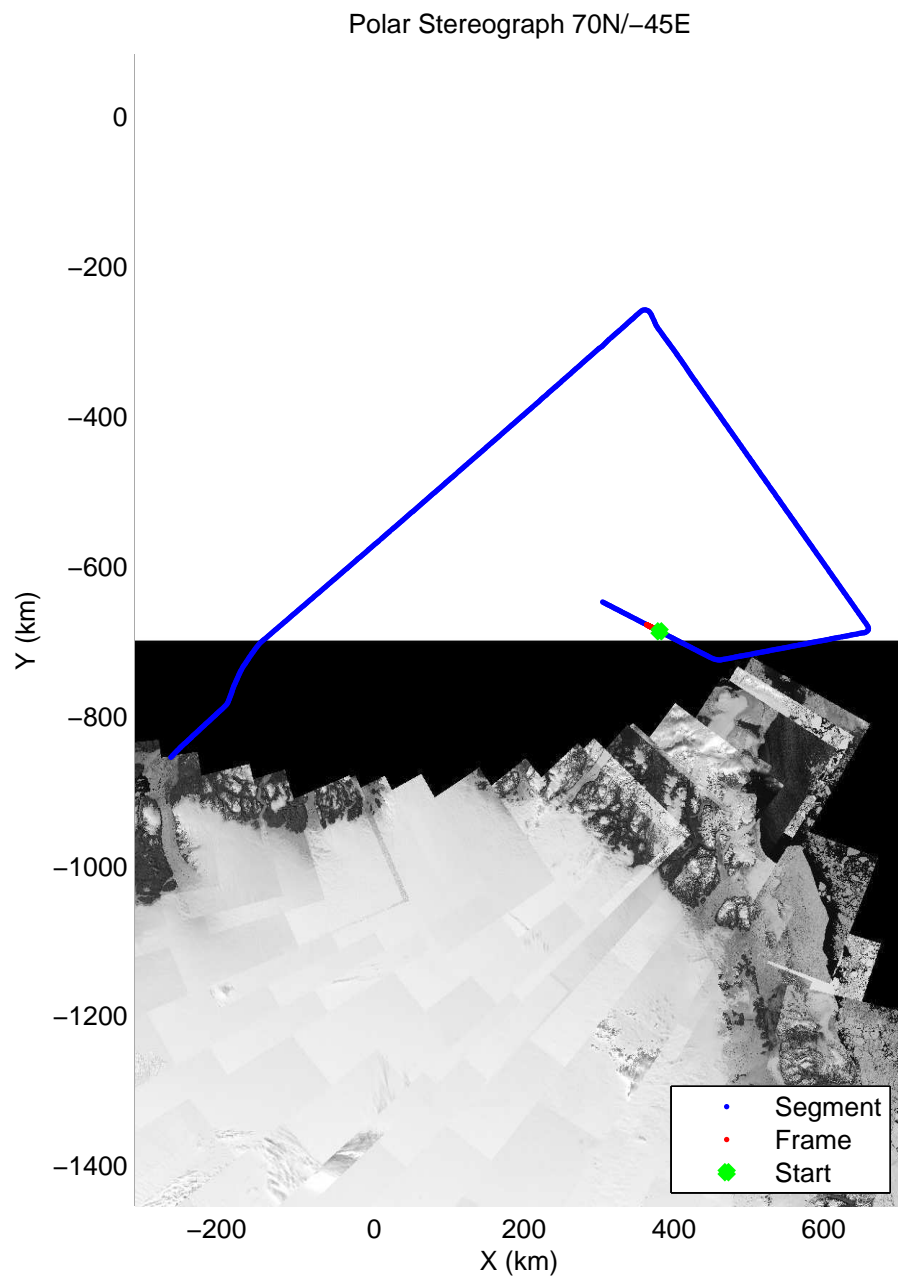
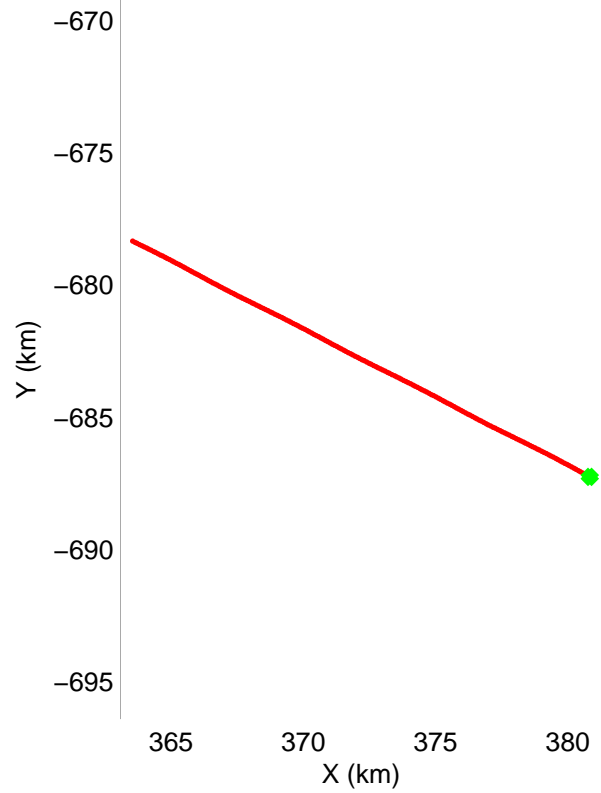
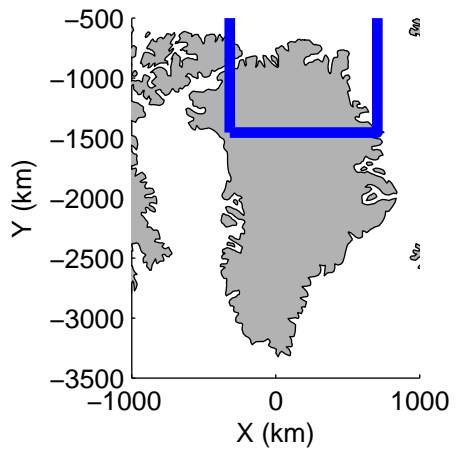
accum 2011_Greenland_P3: "Sea Ice: Fram Gateway" 20110328_01_086: 15:48:01.7 to 15:50:49.5 GPS






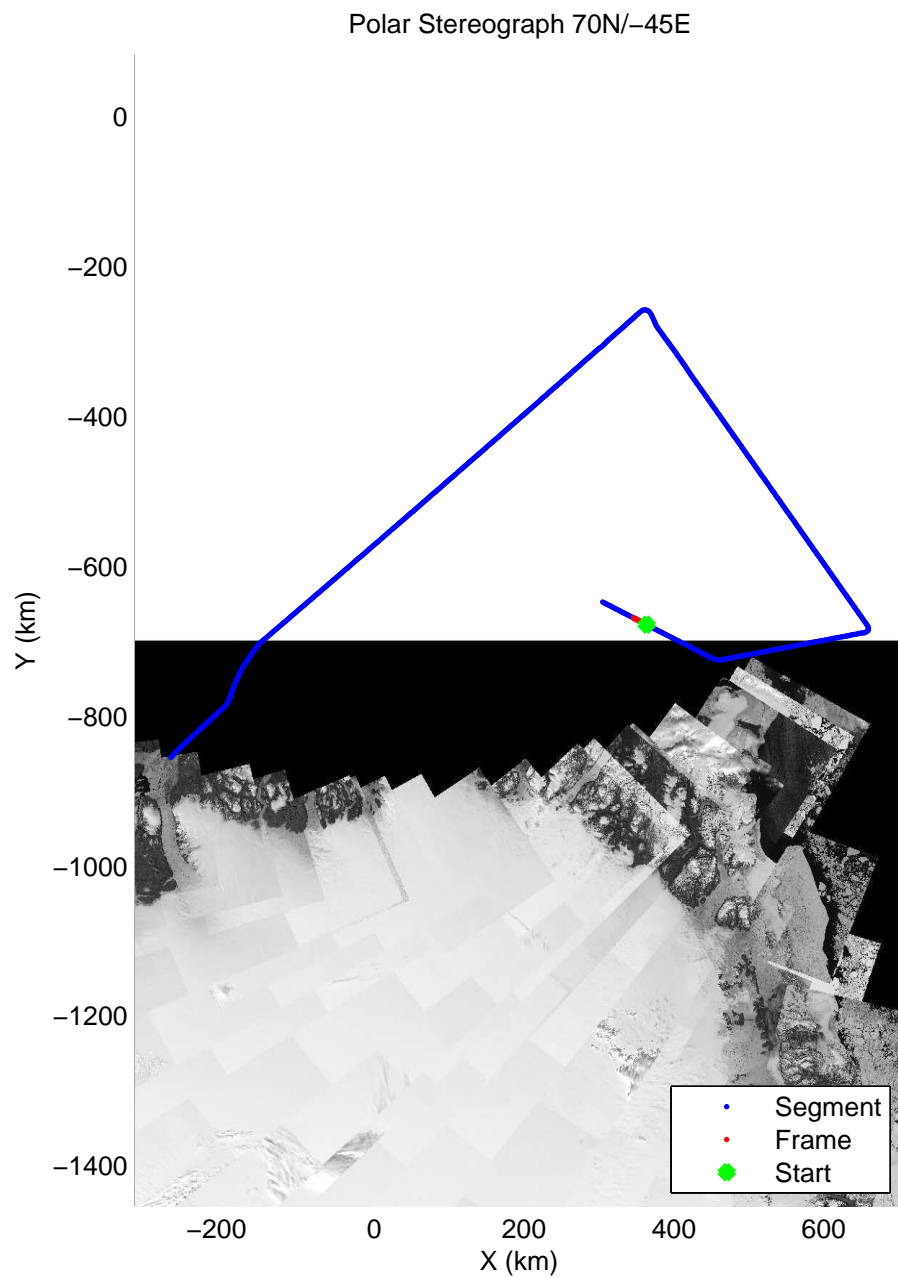
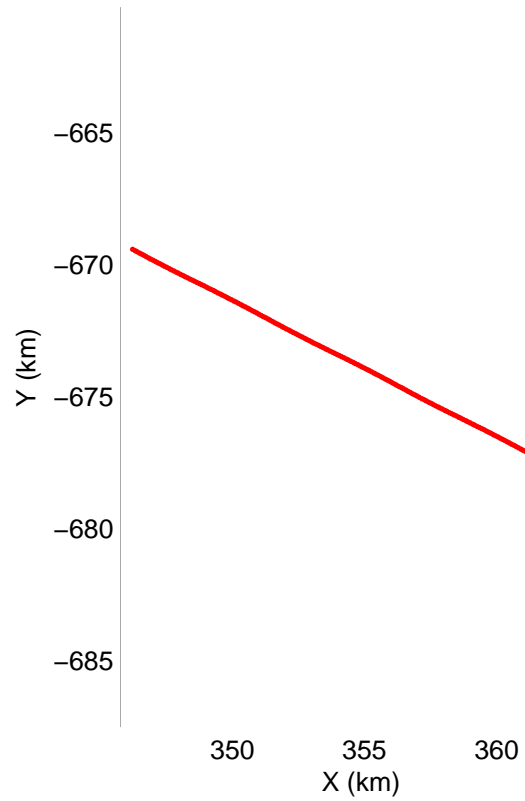
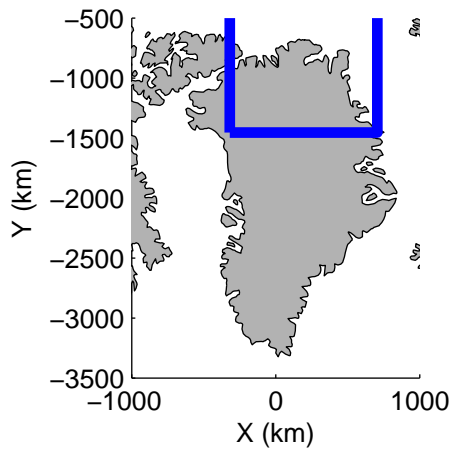
accum 2011_Greenland_P3: "Sea Ice: Fram Gateway" 20110328_01_087: 15:50:49.7 to 15:53:38.2 GPS






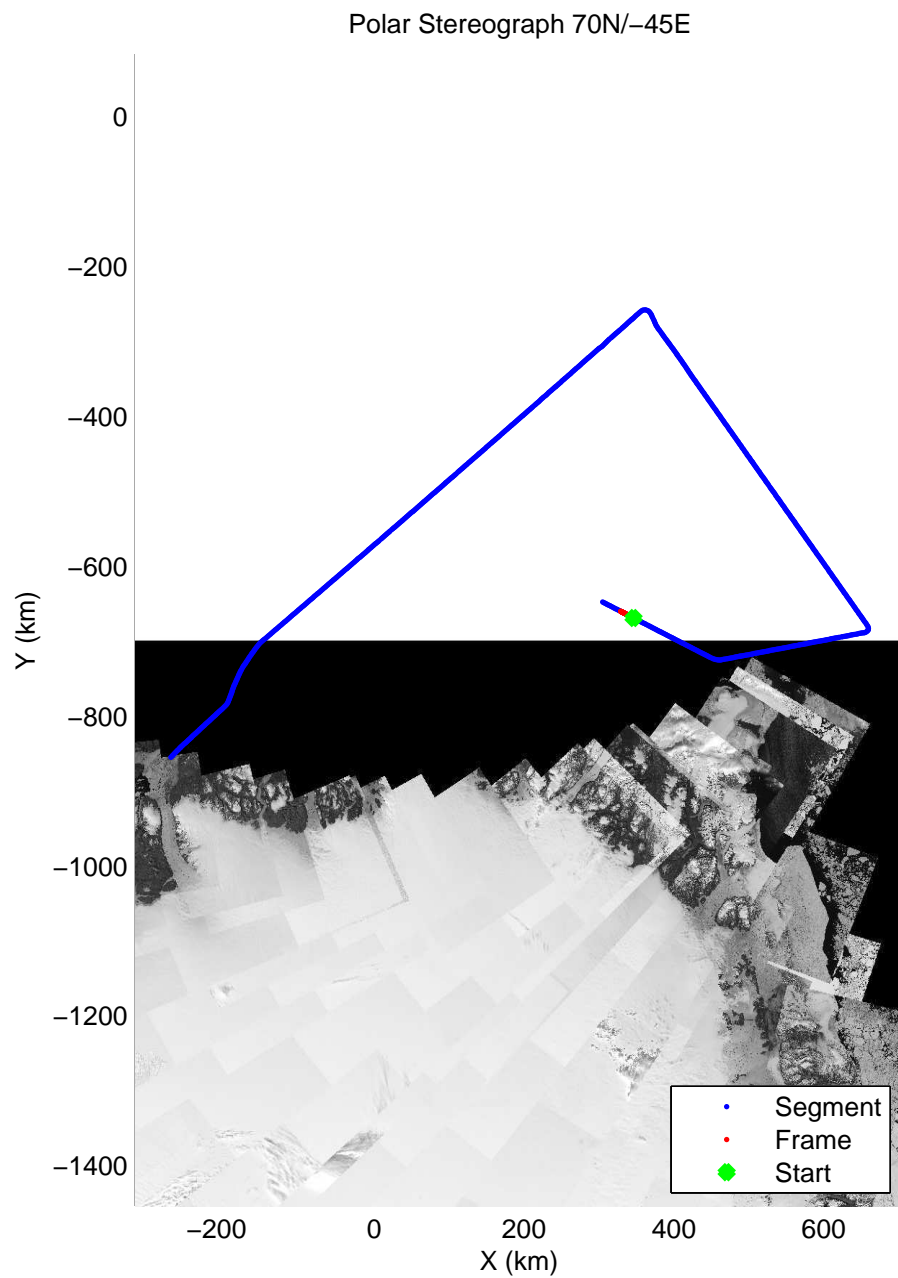
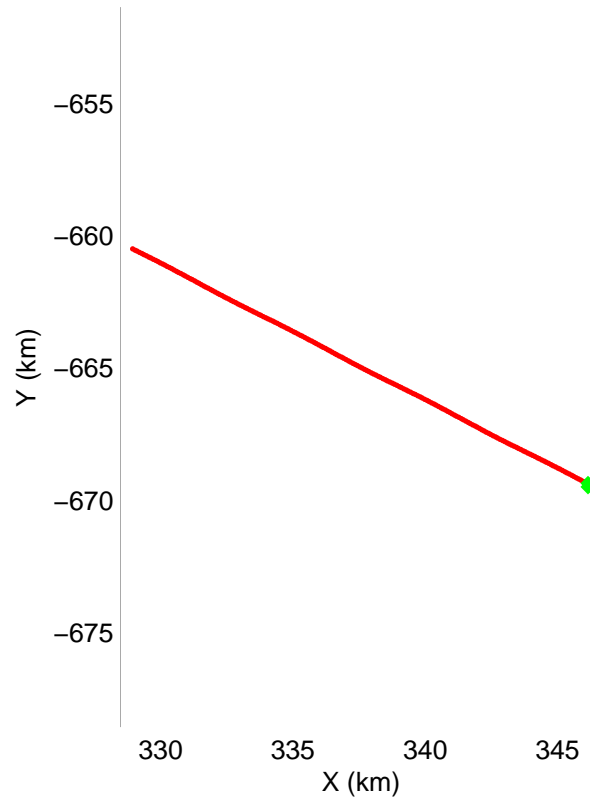
accum 2011_Greenland_P3: "Sea Ice: Fram Gateway" 20110328_01_088: 15:53:38.4 to 15:56:27.2 GPS






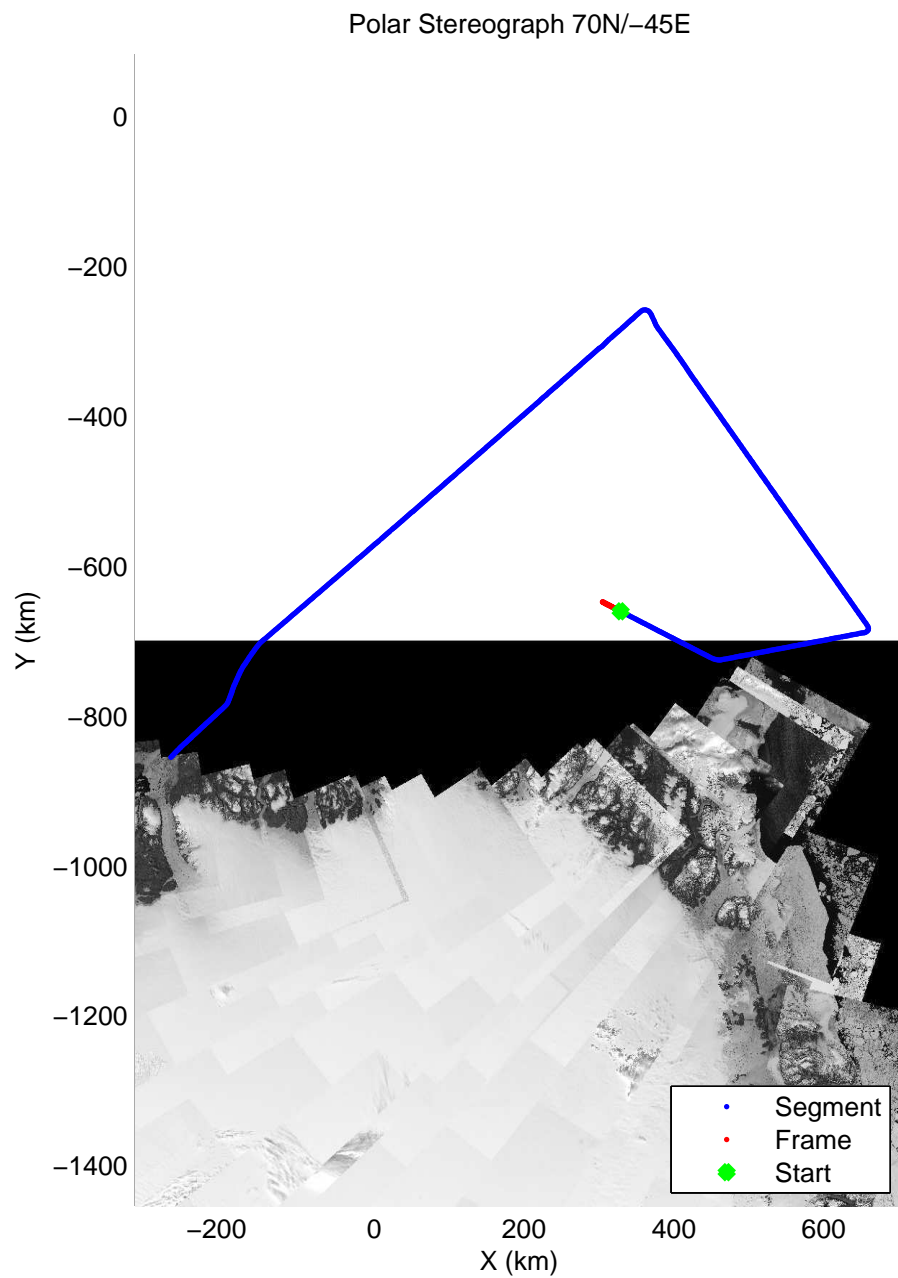
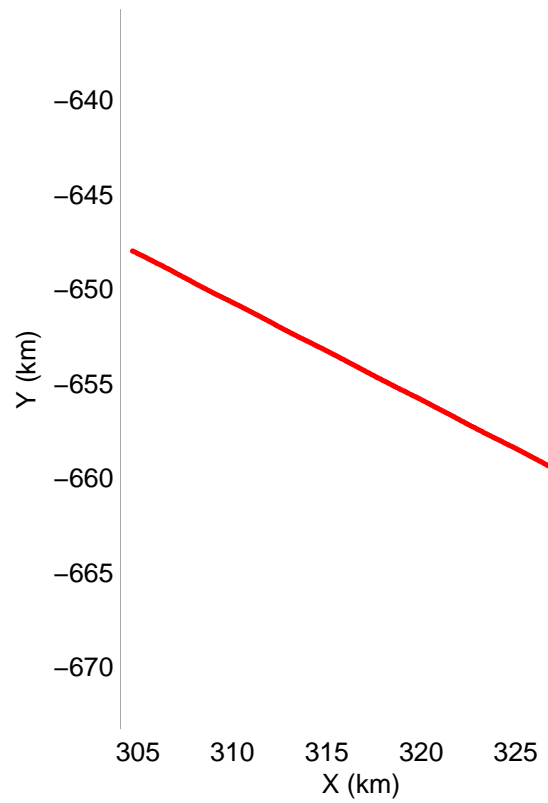
accum 2011_Greenland_P3: "Sea Ice: Fram Gateway" 20110328_01_089: 15:56:27.4 to 15:59:17.4 GPS





accum 2011_Greenland_P3: "Sea Ice: Fram Gateway" 20110328_01_090: 15:59:17.5 to 16:02:07.4 GPS





accum 2011_Greenland_P3: "Sea Ice: Fram Gateway" 20110328_01_091: 16:02:07.6 to 16:06:06.8 GPS

