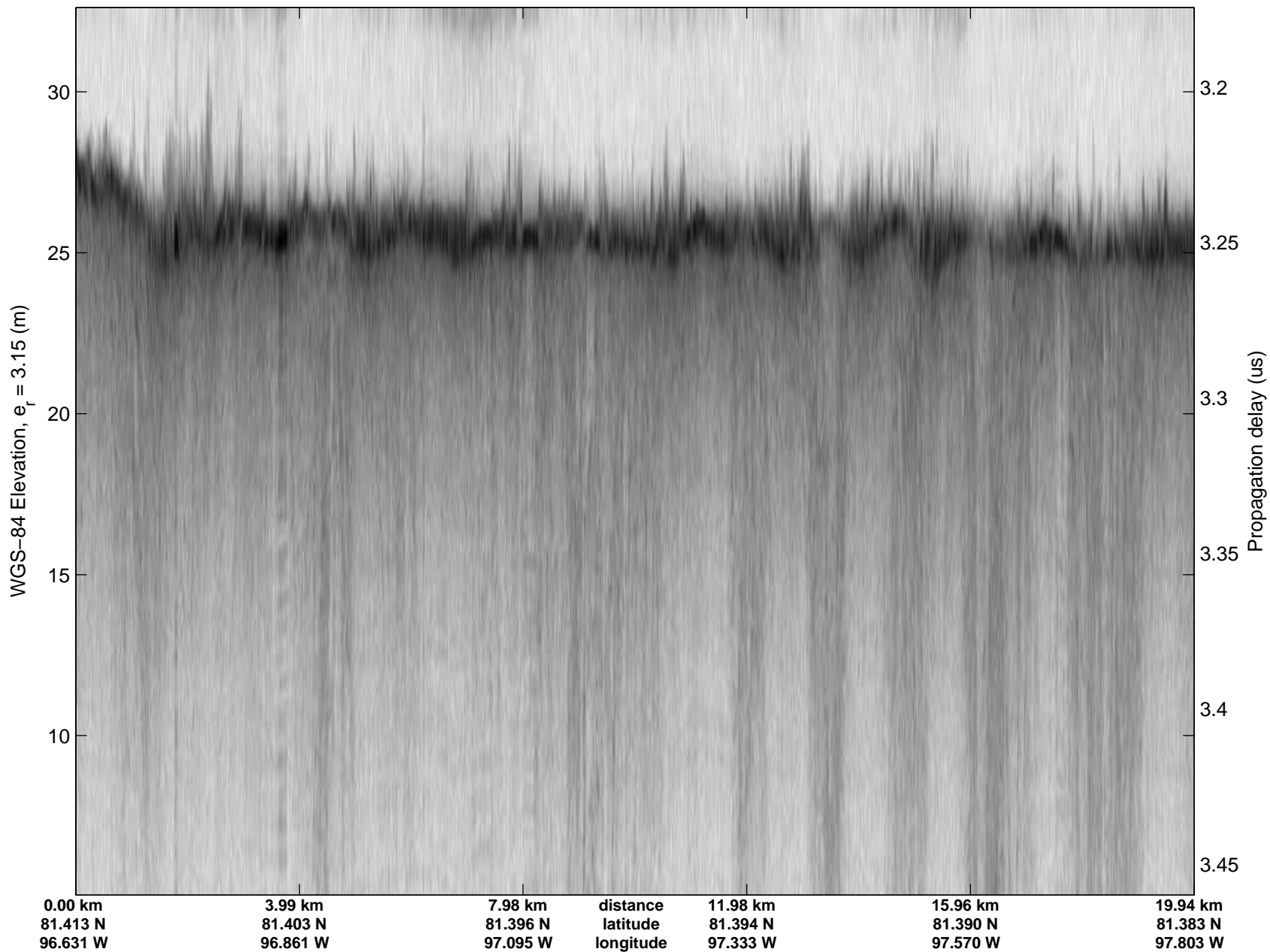
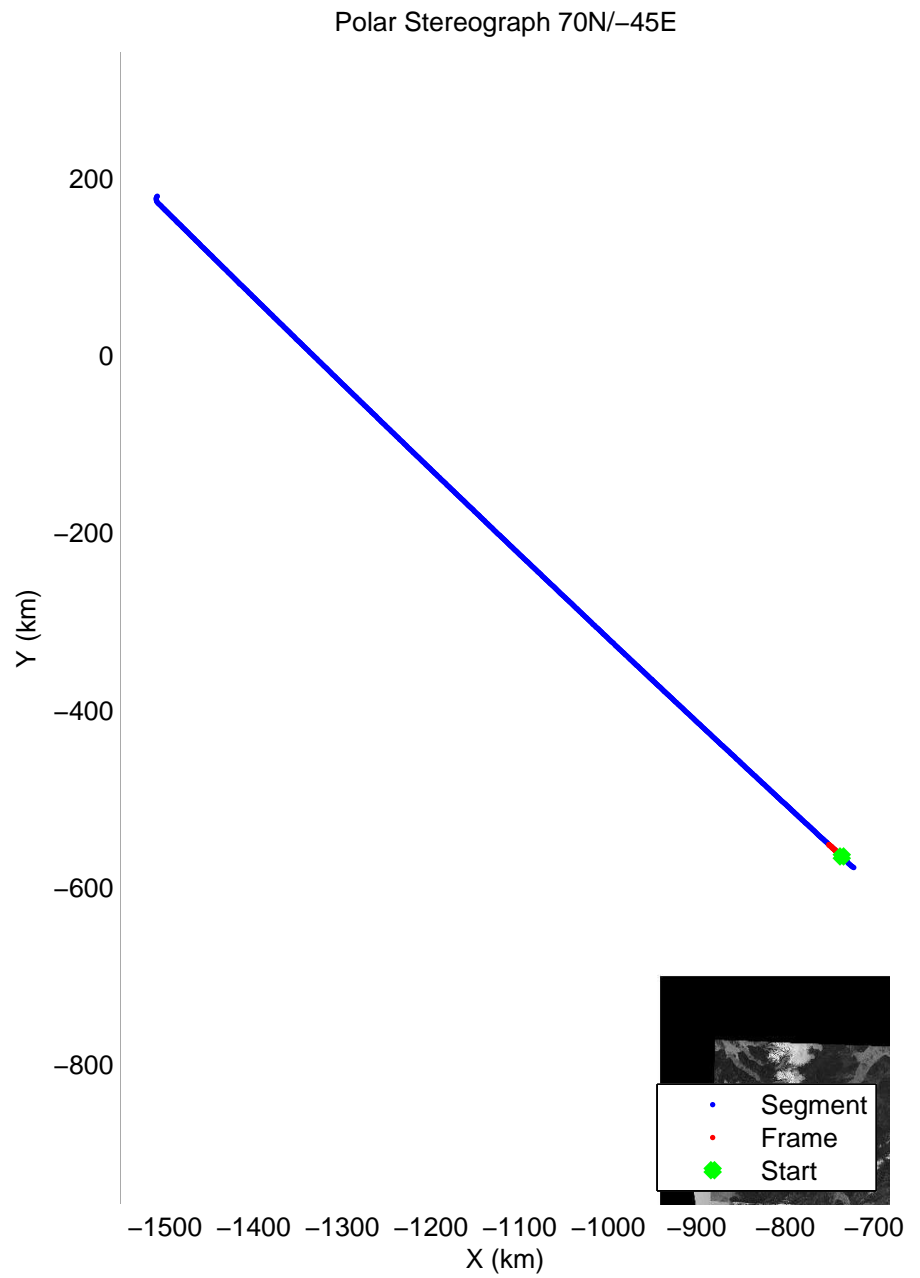
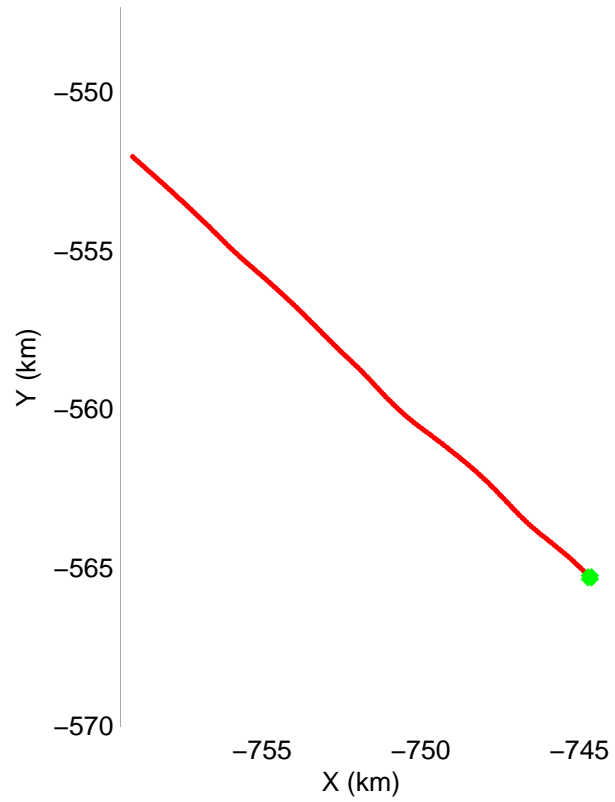
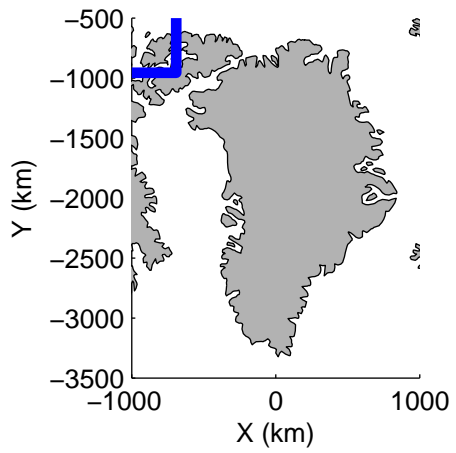



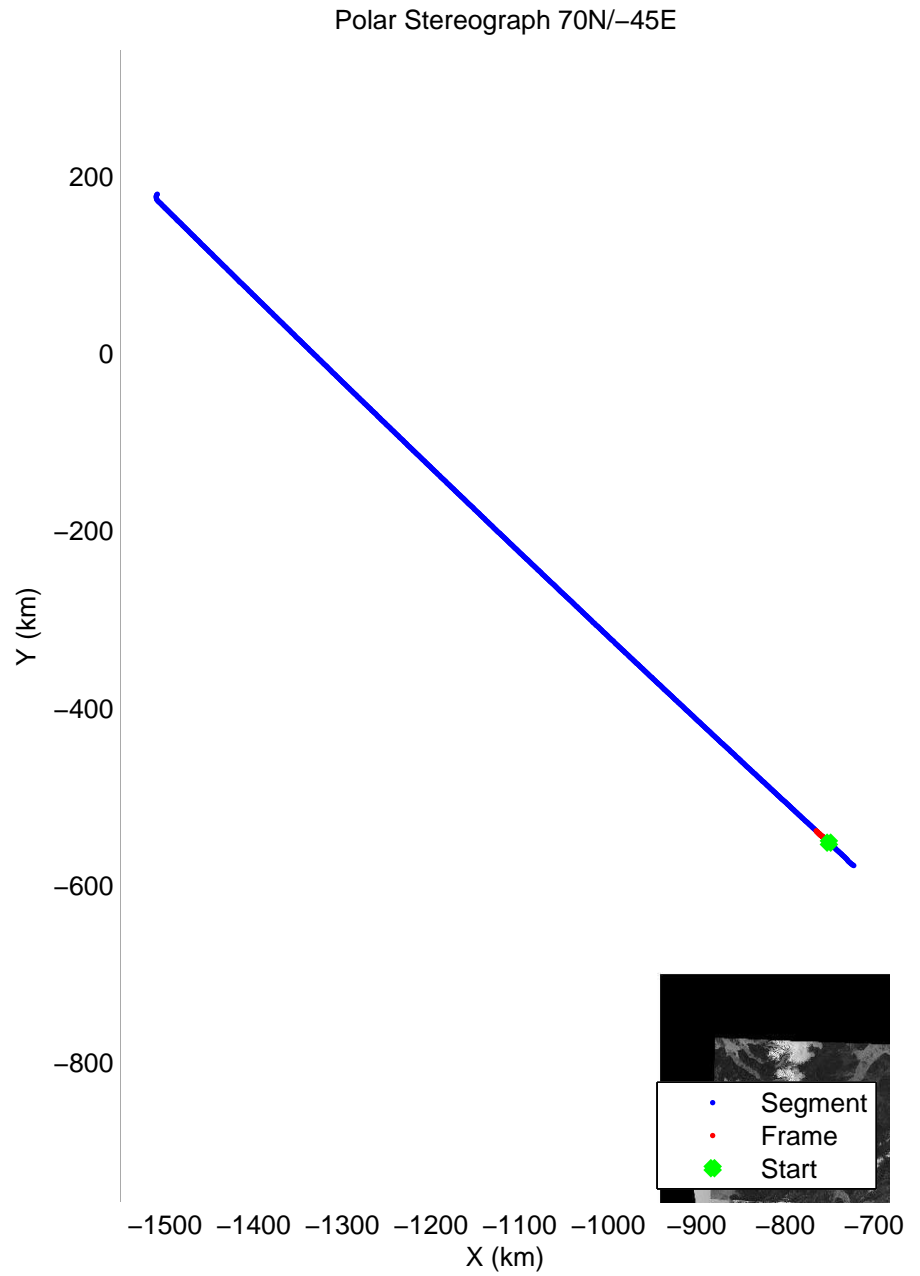
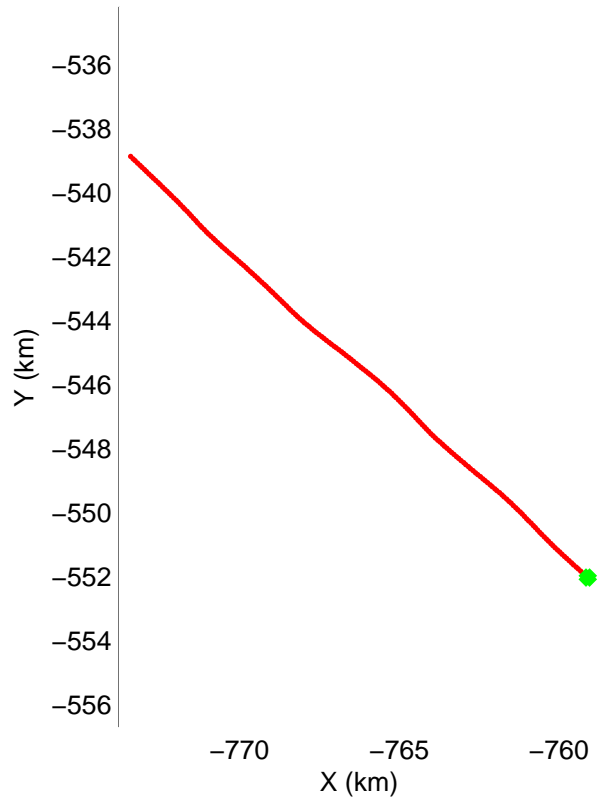
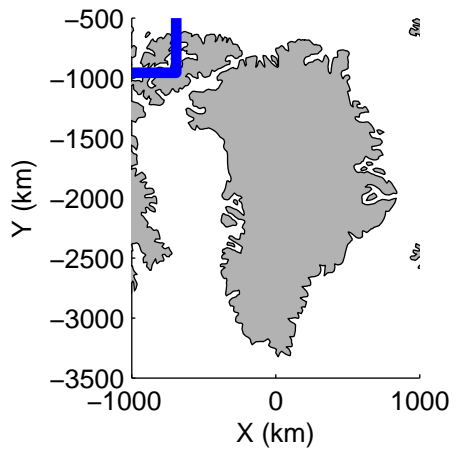
accum 2011_Greenland_P3: "Sea Ice: Connor Corridor" 20110316_01_001: 12:45:30.8 to 12:48:06.8 GPS






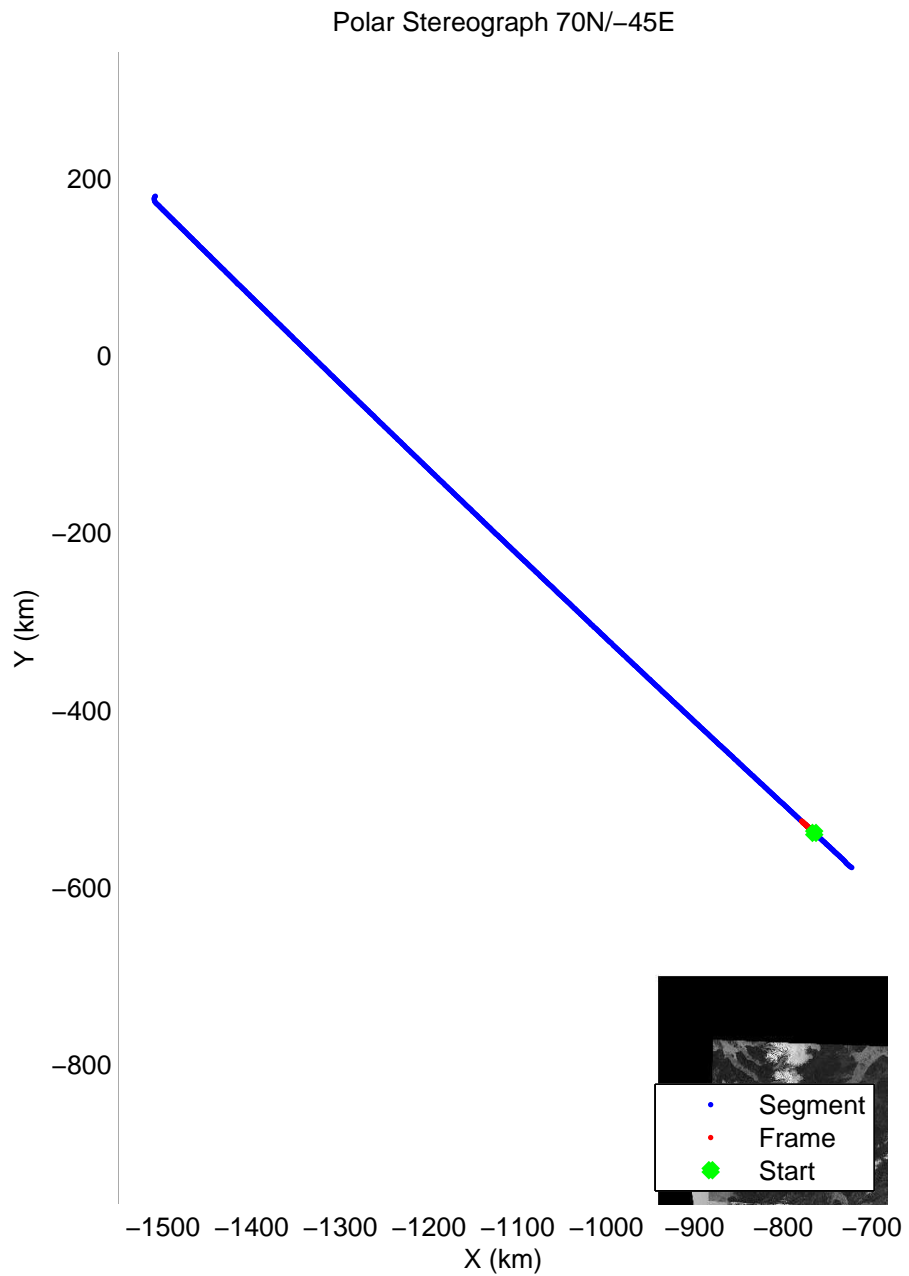
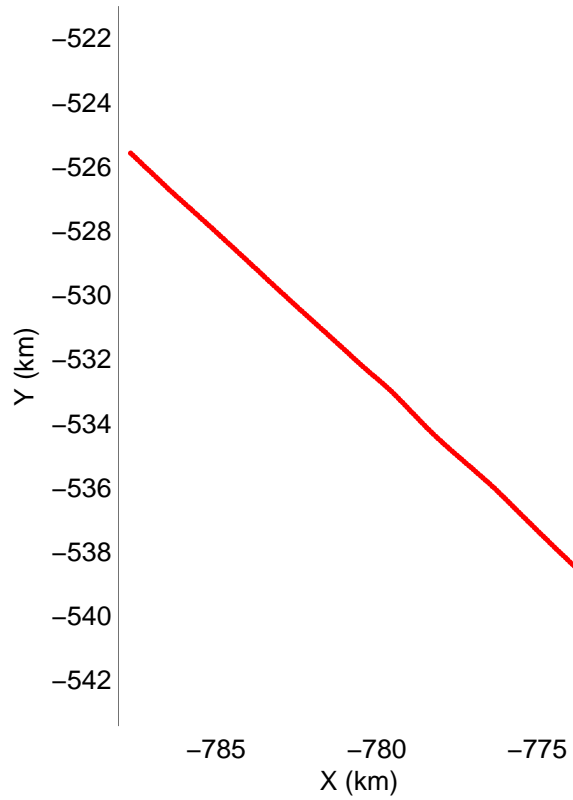
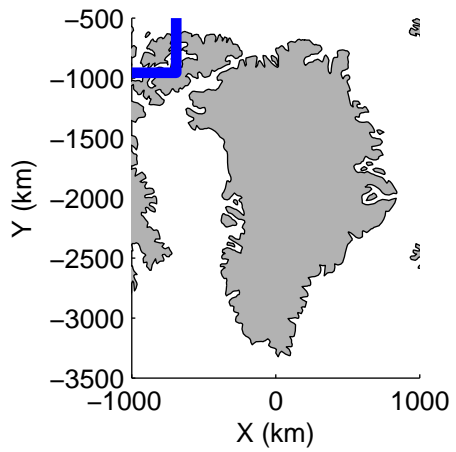
accum 2011_Greenland_P3: "Sea Ice: Connor Corridor" 20110316_01_002: 12:48:07.0 to 12:50:50.2 GPS






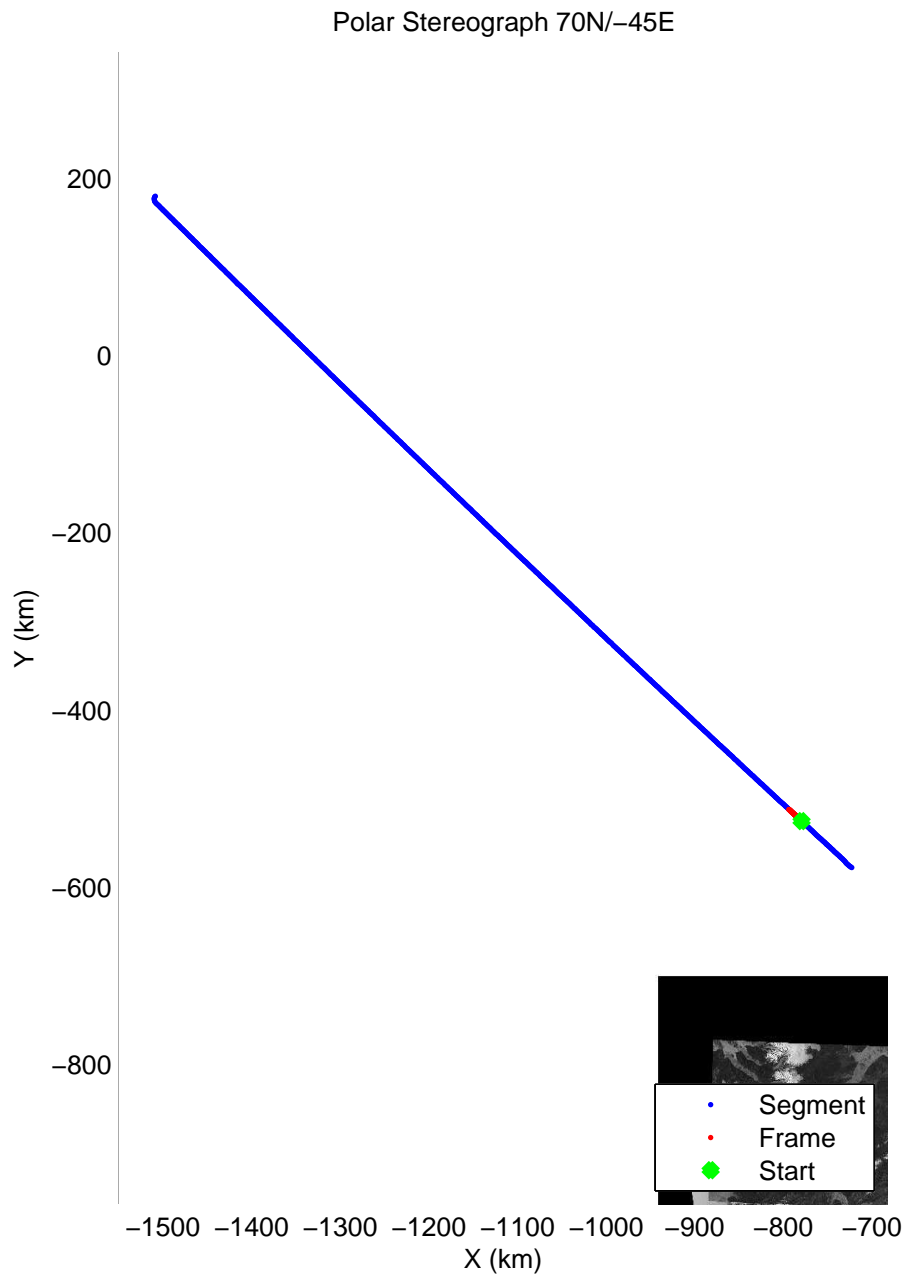
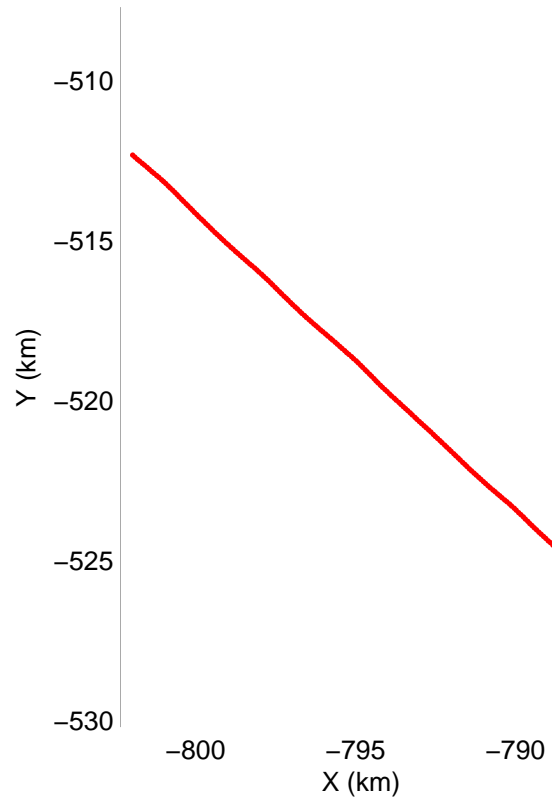
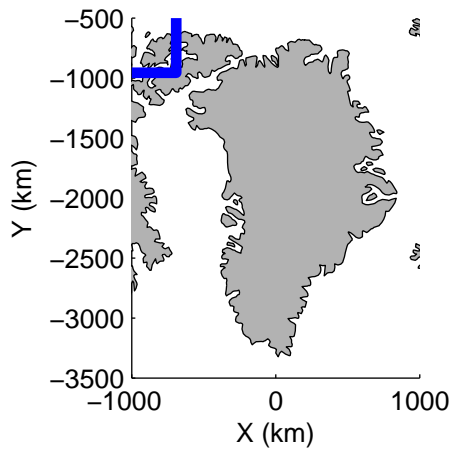
accum 2011_Greenland_P3: "Sea Ice: Connor Corridor" 20110316_01_003: 12:50:50.4 to 12:53:39.5 GPS






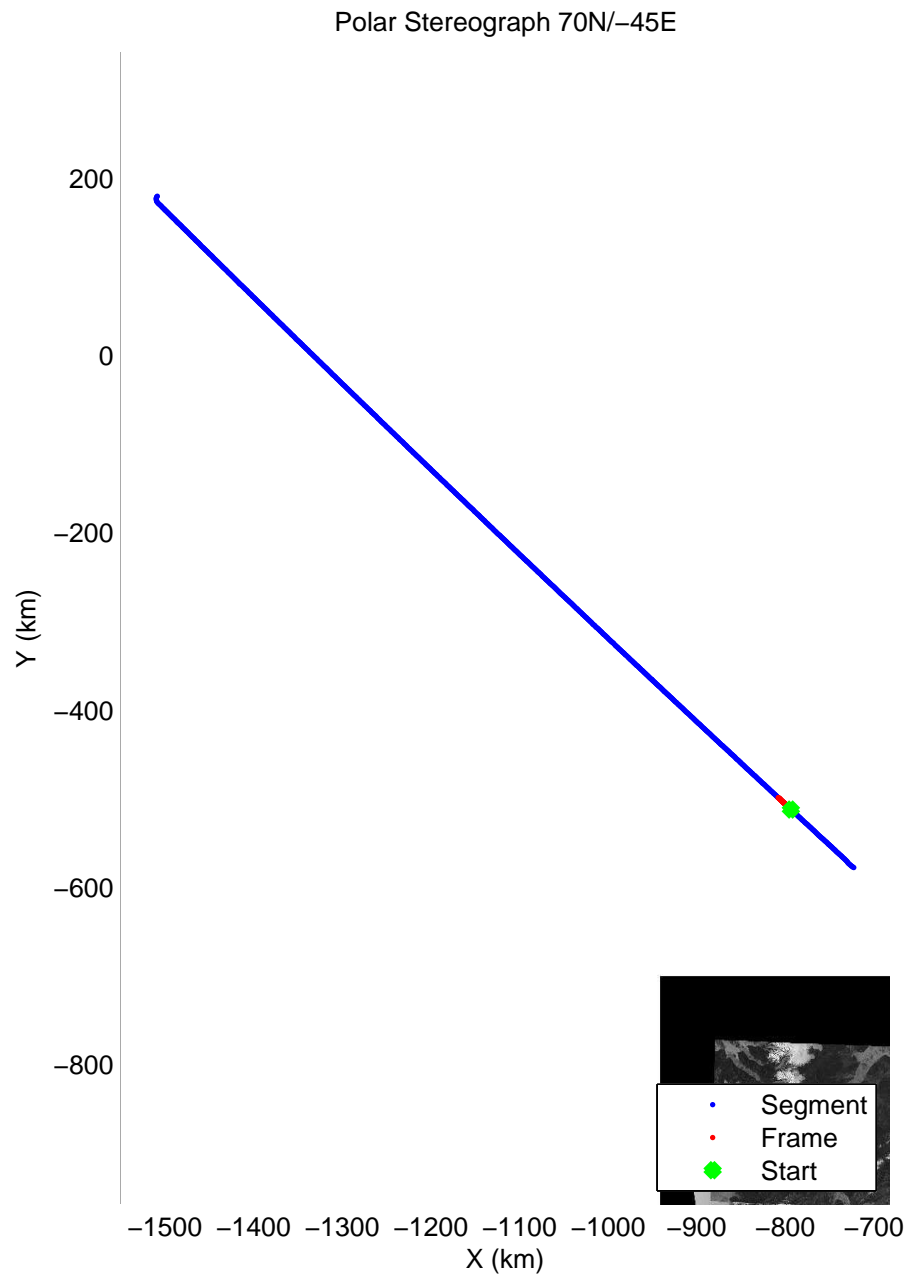
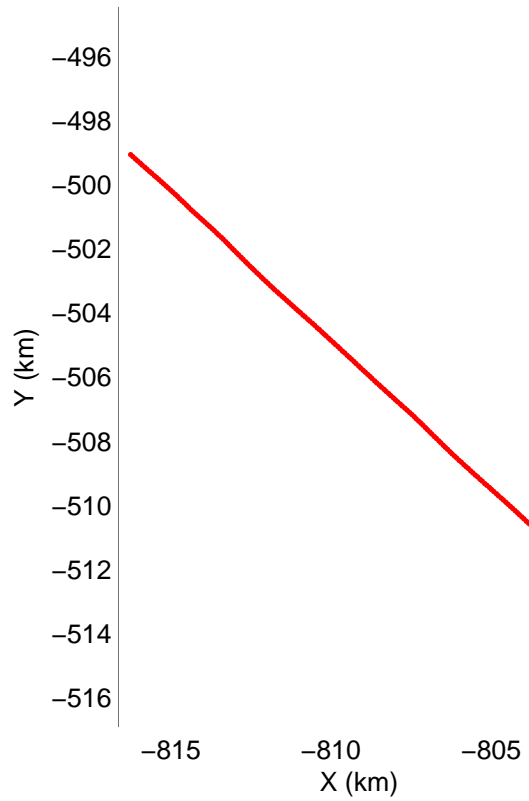
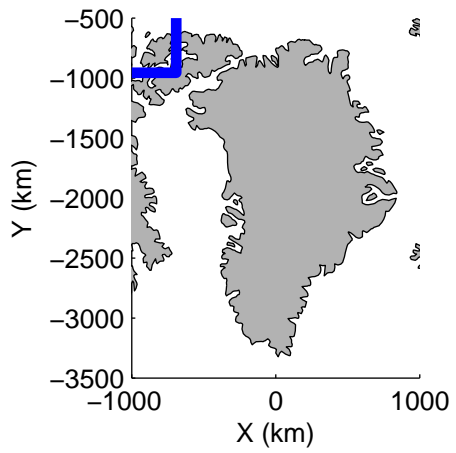
accum 2011_Greenland_P3: "Sea Ice: Connor Corridor" 20110316_01_004: 12:53:39.8 to 12:56:23.4 GPS






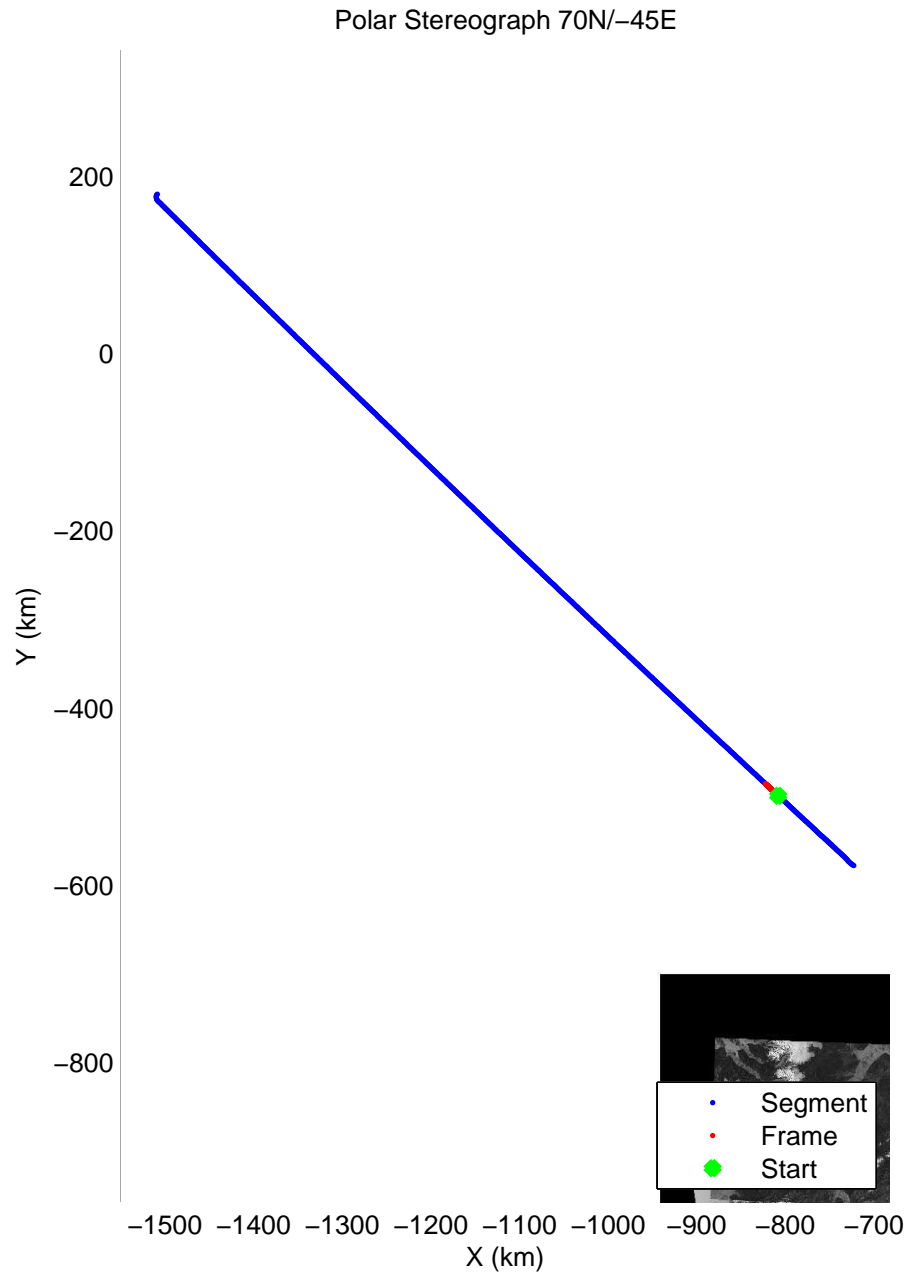
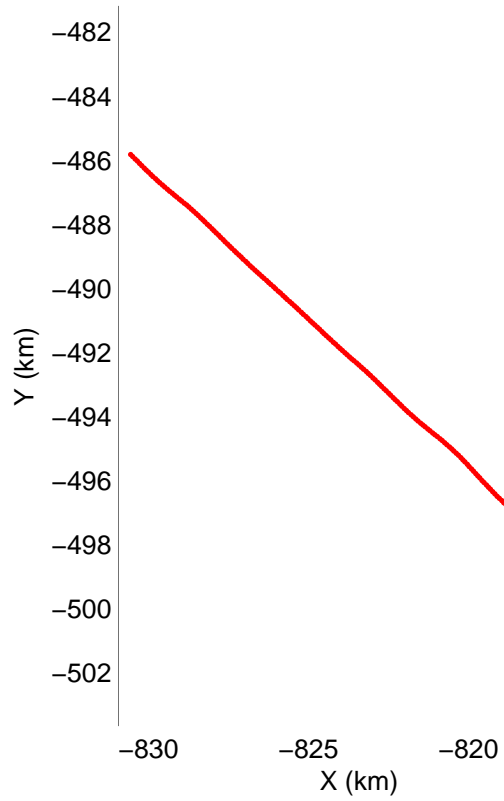
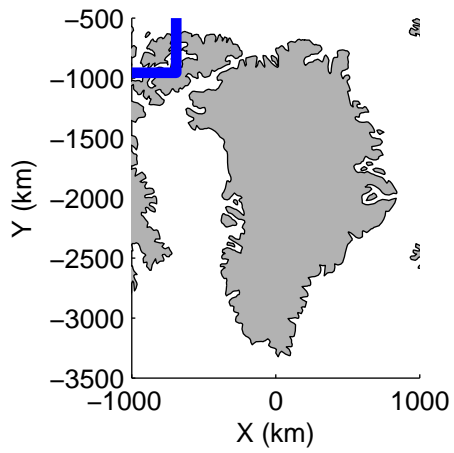
accum 2011_Greenland_P3: "Sea Ice: Connor Corridor" 20110316_01_005: 12:56:23.5 to 12:59:08.2 GPS






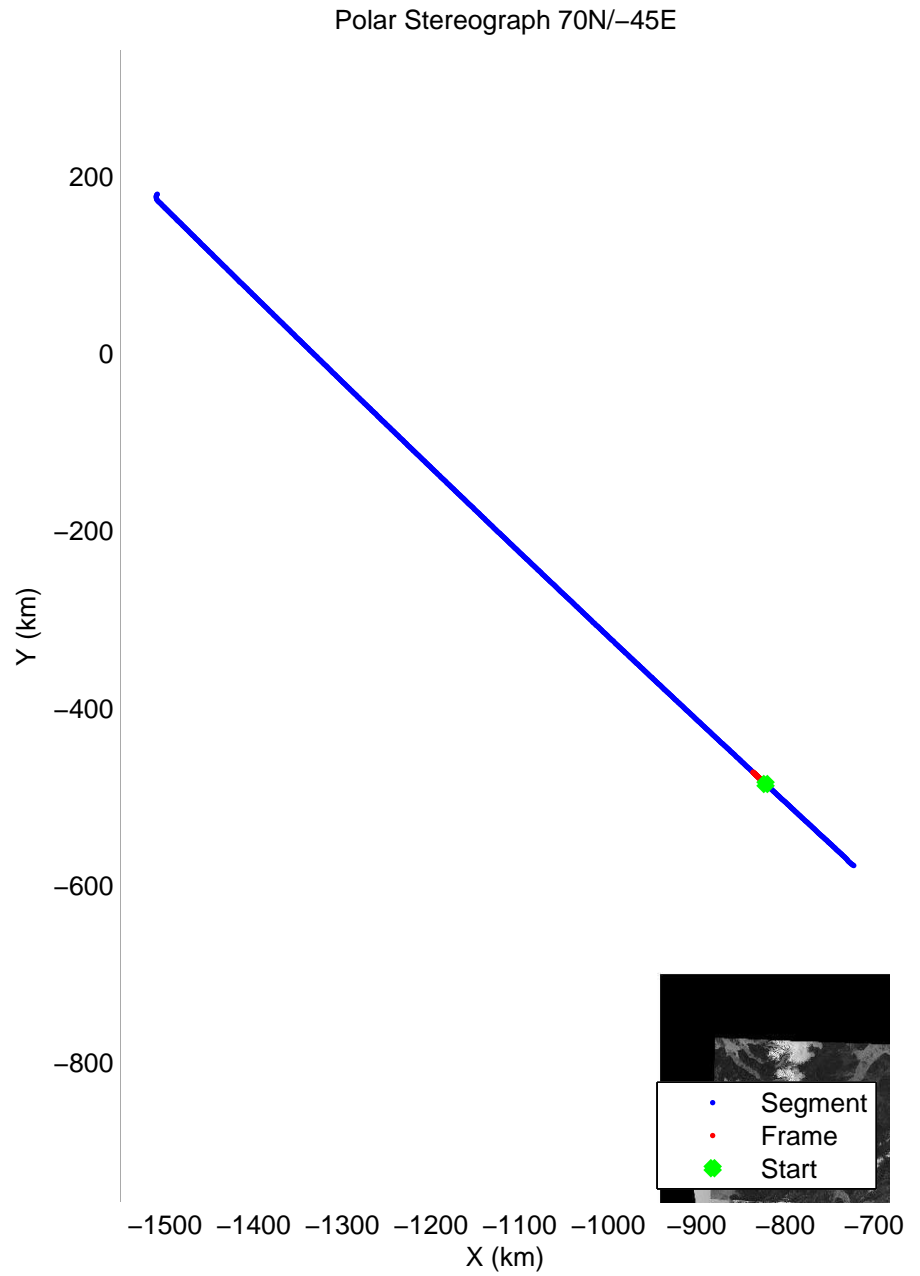
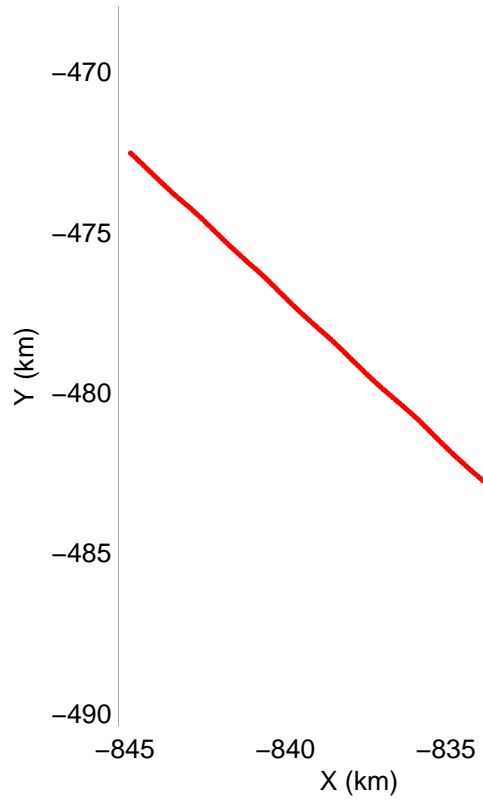
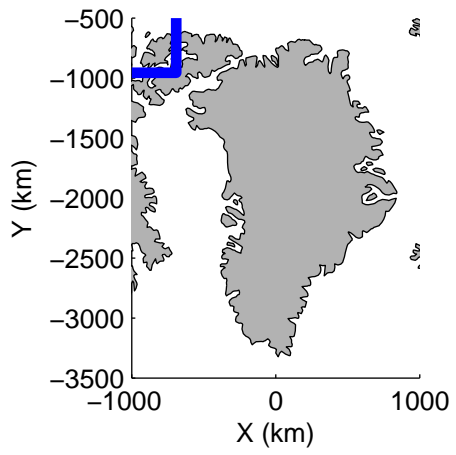
accum 2011_Greenland_P3: "Sea Ice: Connor Corridor" 20110316_01_006: 12:59:08.3 to 13:01:52.7 GPS



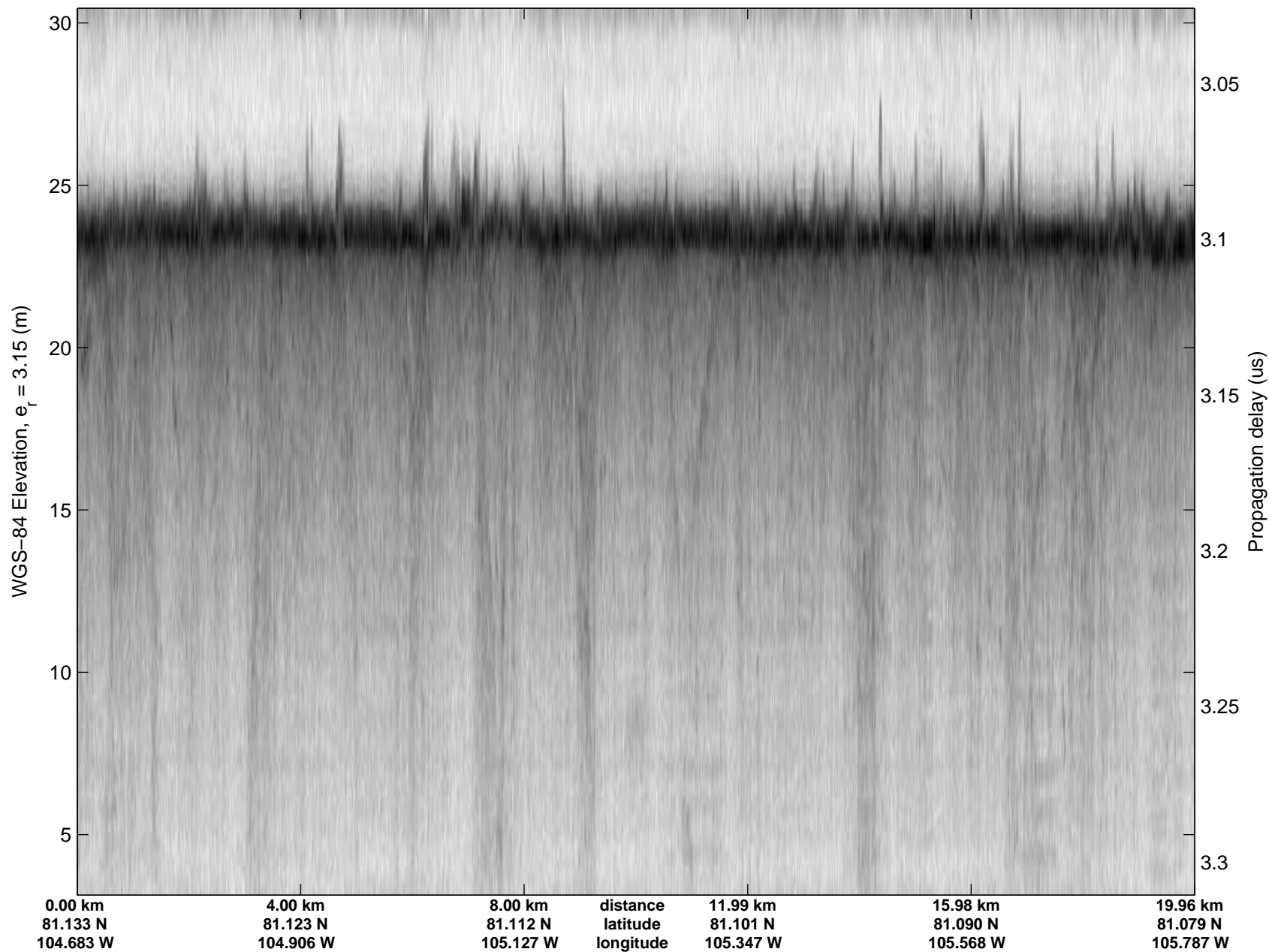


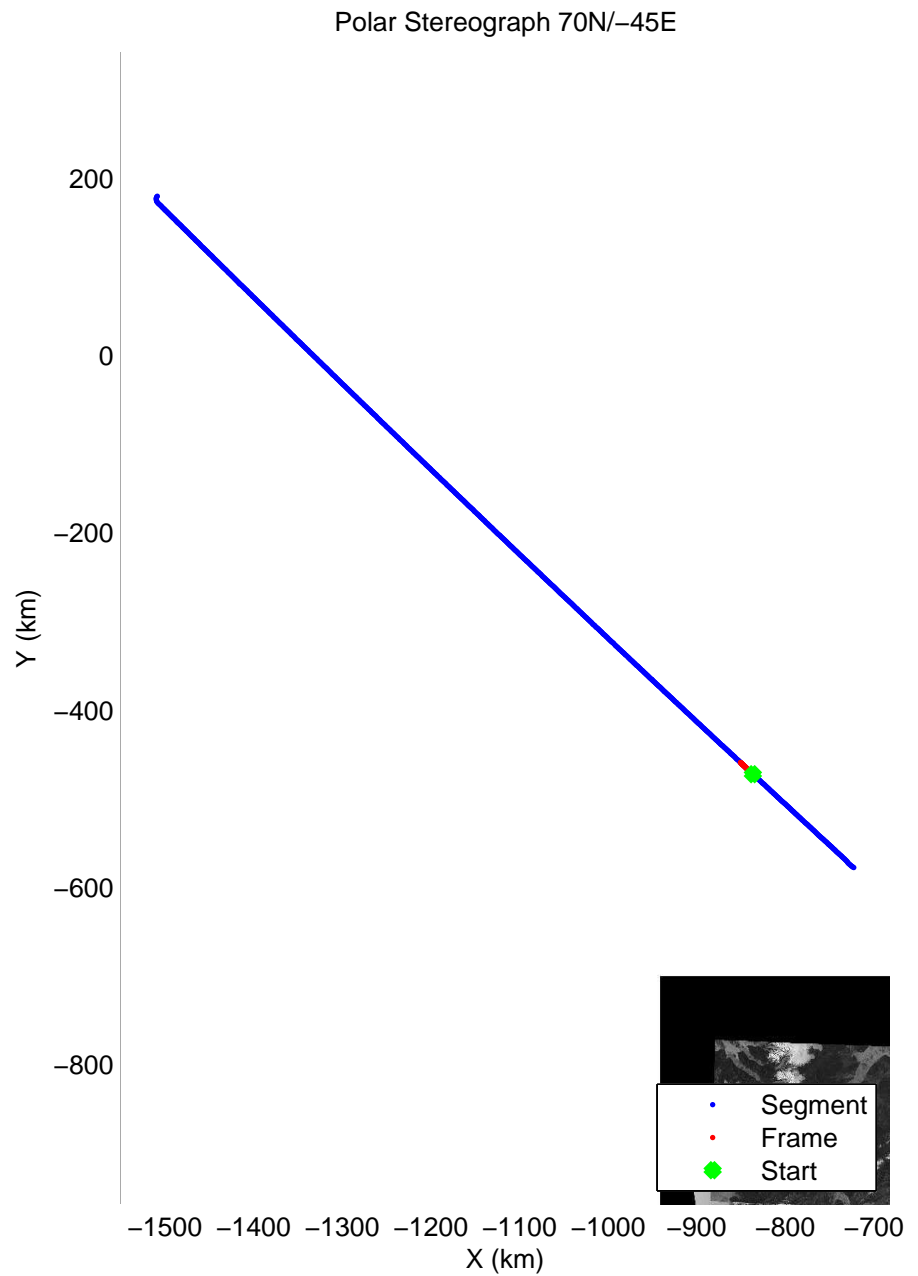
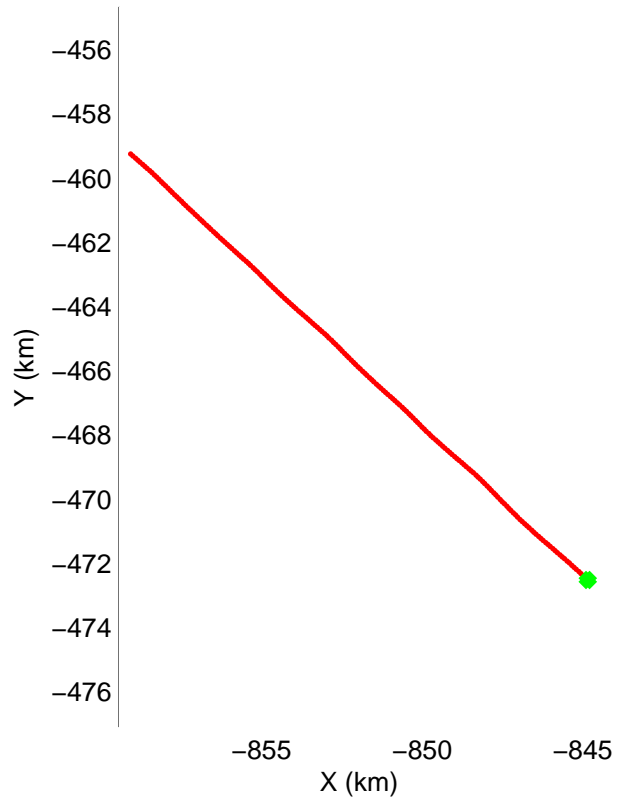
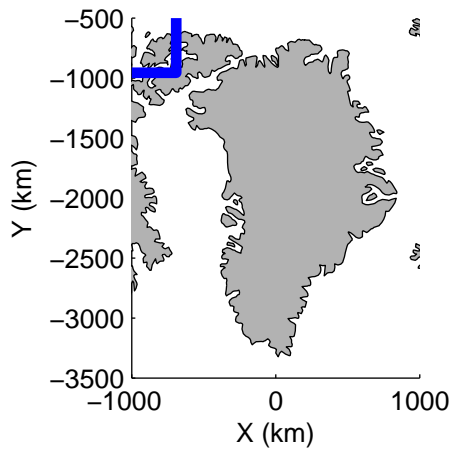
accum 2011_Greenland_P3: "Sea Ice: Connor Corridor" 20110316_01_007: 13:01:52.8 to 13:04:36.3 GPS






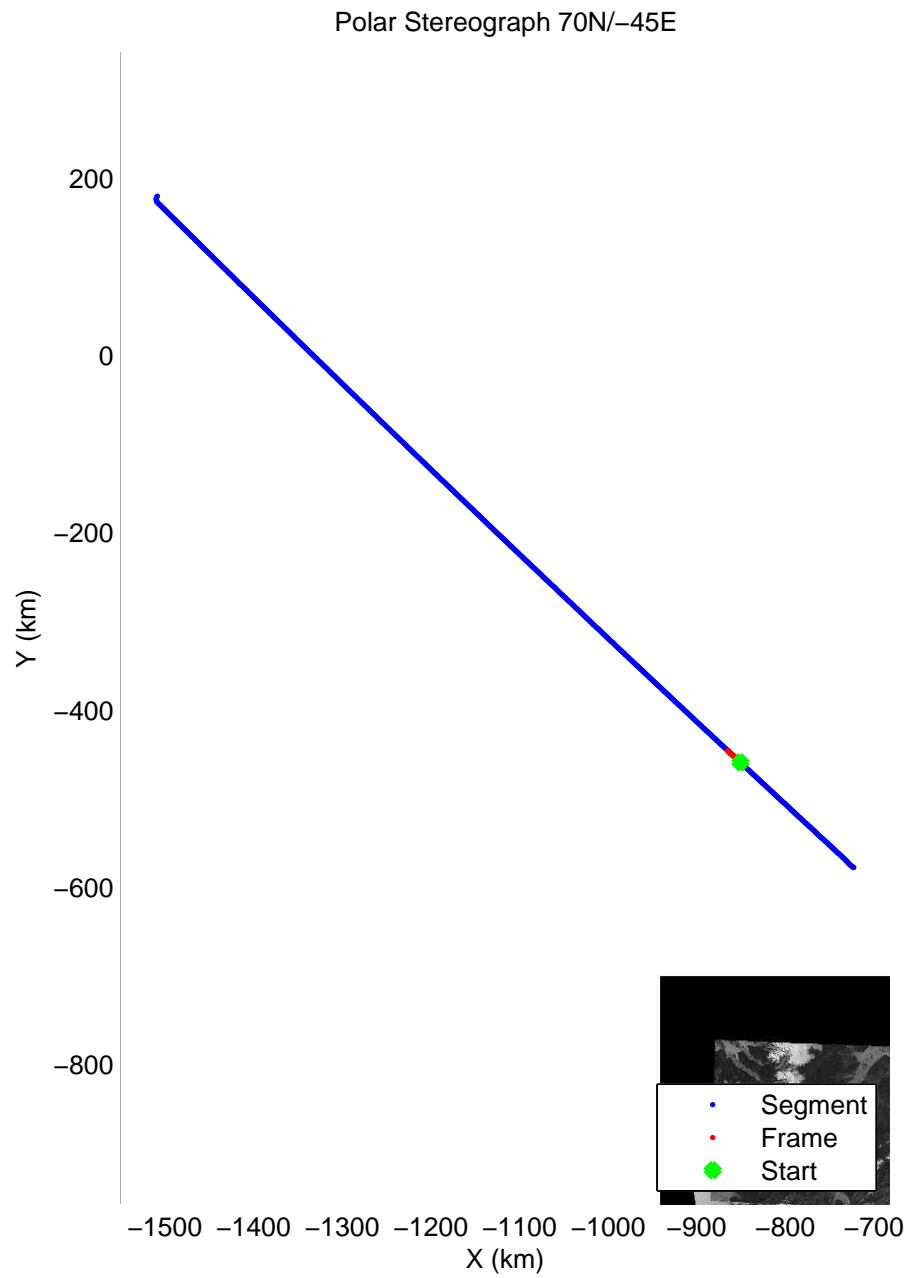
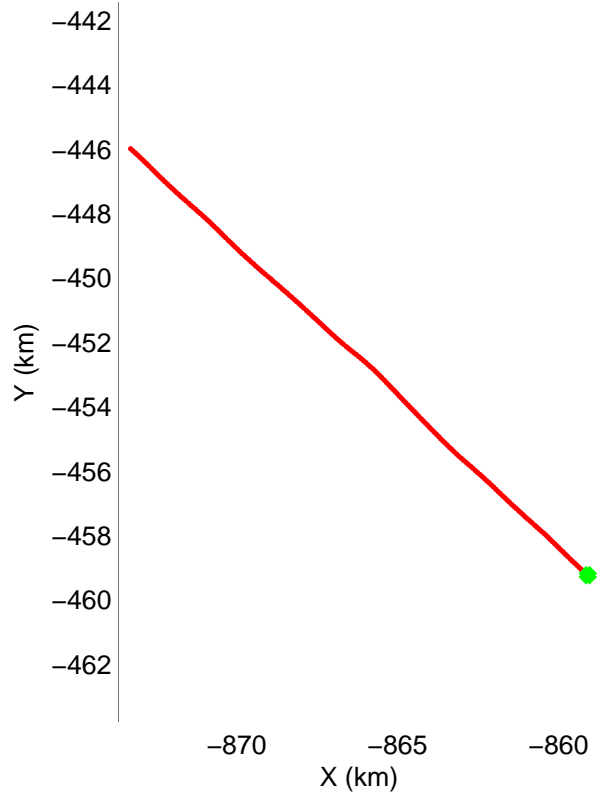
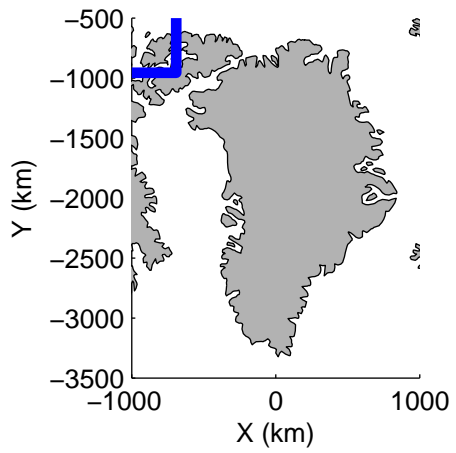
accum 2011_Greenland_P3: "Sea Ice: Connor Corridor" 20110316_01_008: 13:04:36.5 to 13:07:18.6 GPS






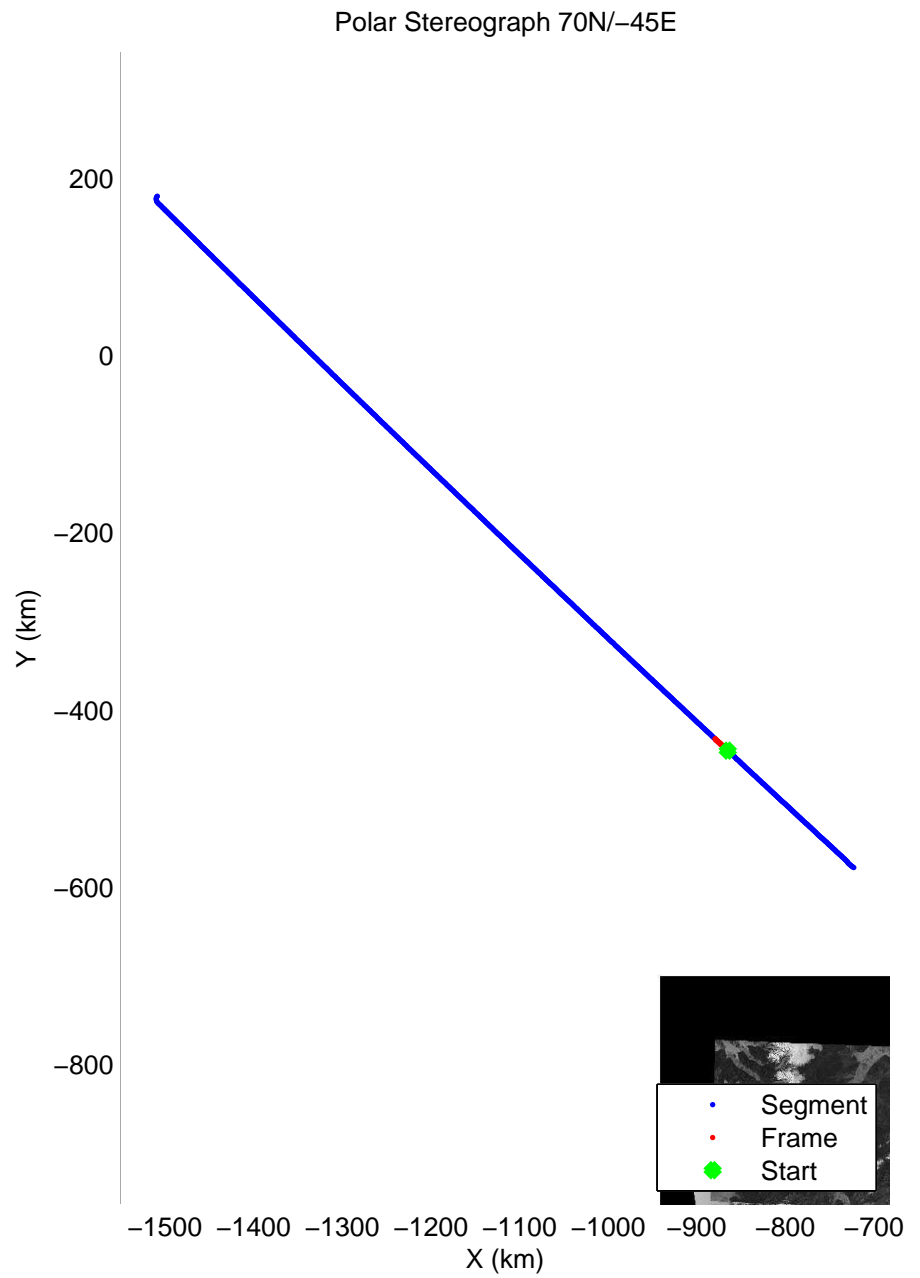
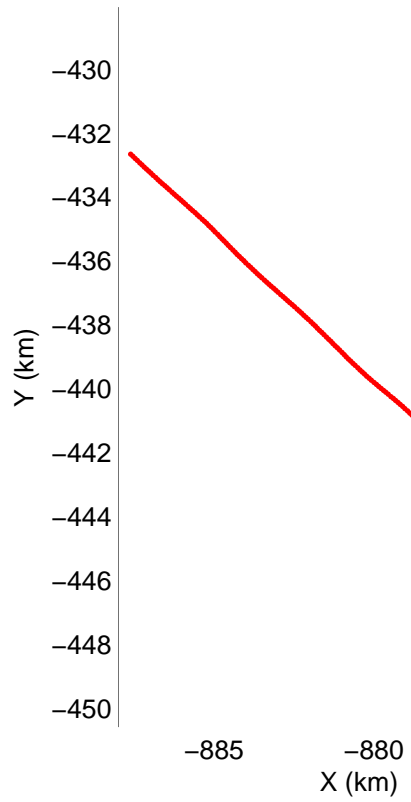
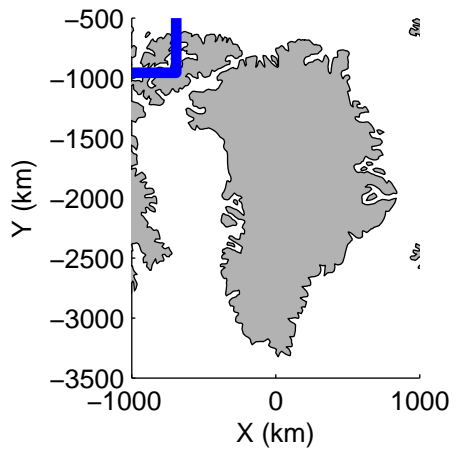
accum 2011_Greenland_P3: "Sea Ice: Connor Corridor" 20110316_01_009: 13:07:18.8 to 13:10:00.6 GPS






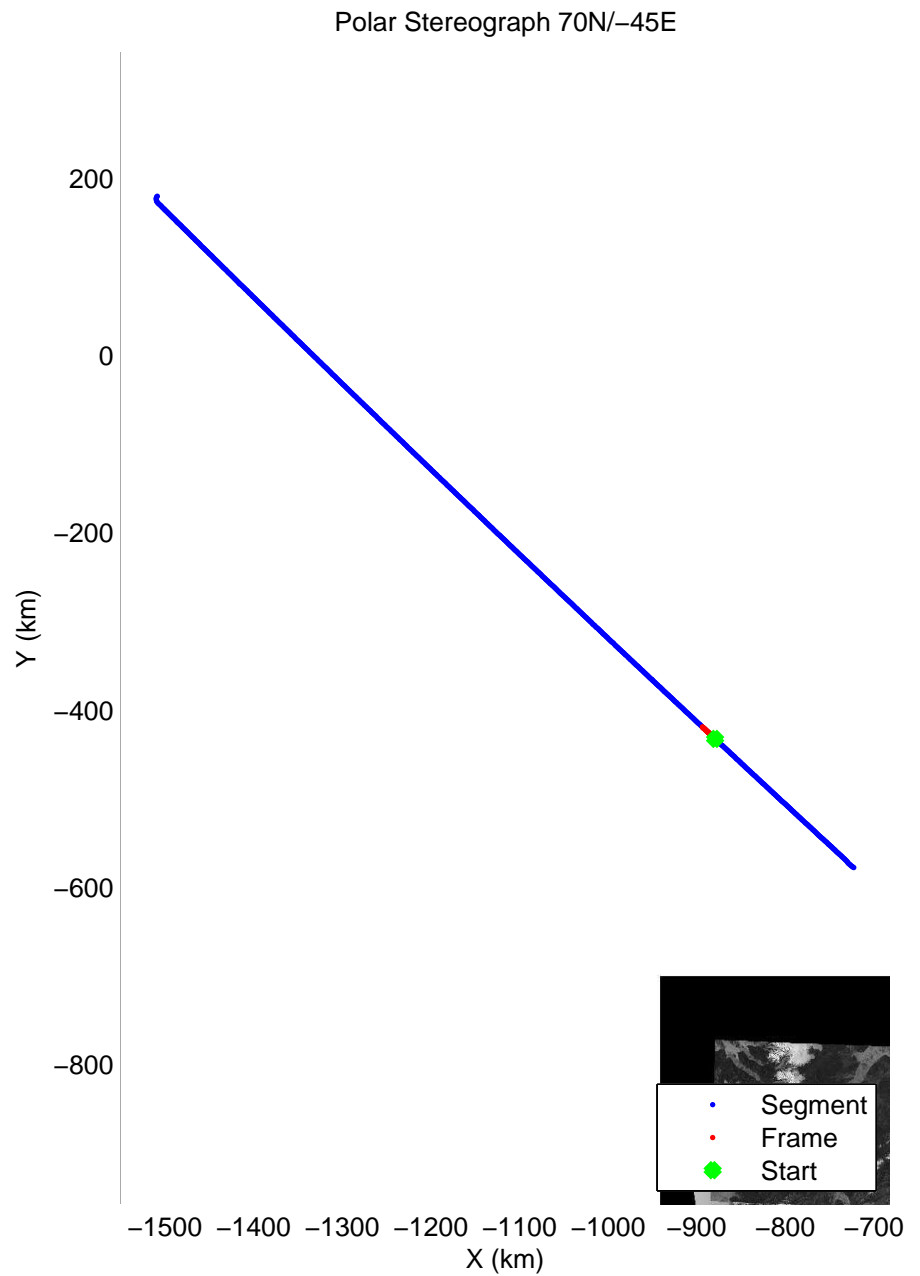
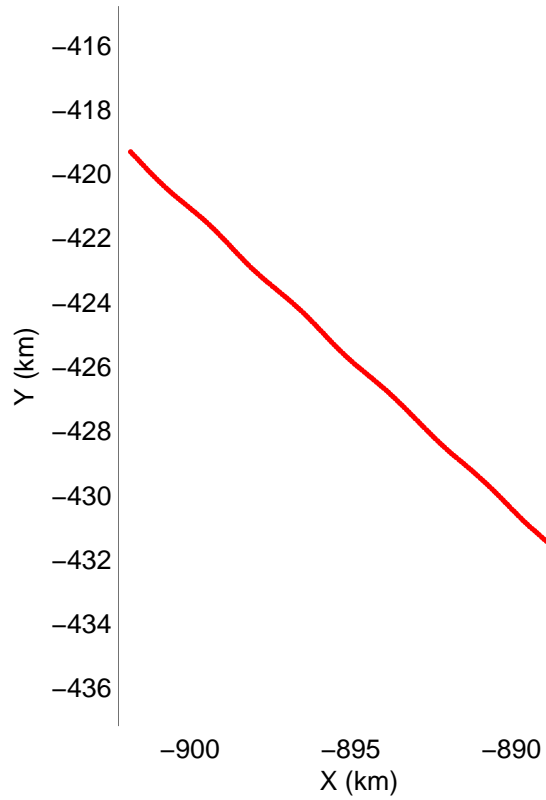
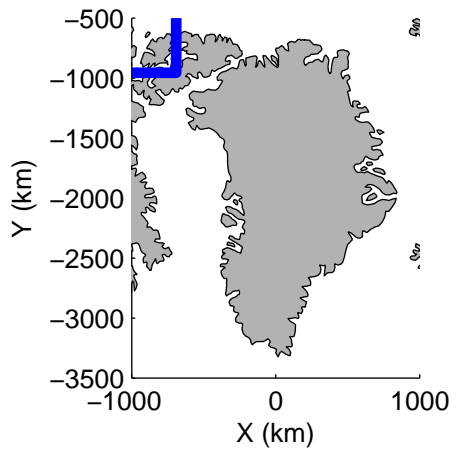
accum 2011_Greenland_P3: "Sea Ice: Connor Corridor" 20110316_01_010: 13:10:00.7 to 13:12:35.1 GPS



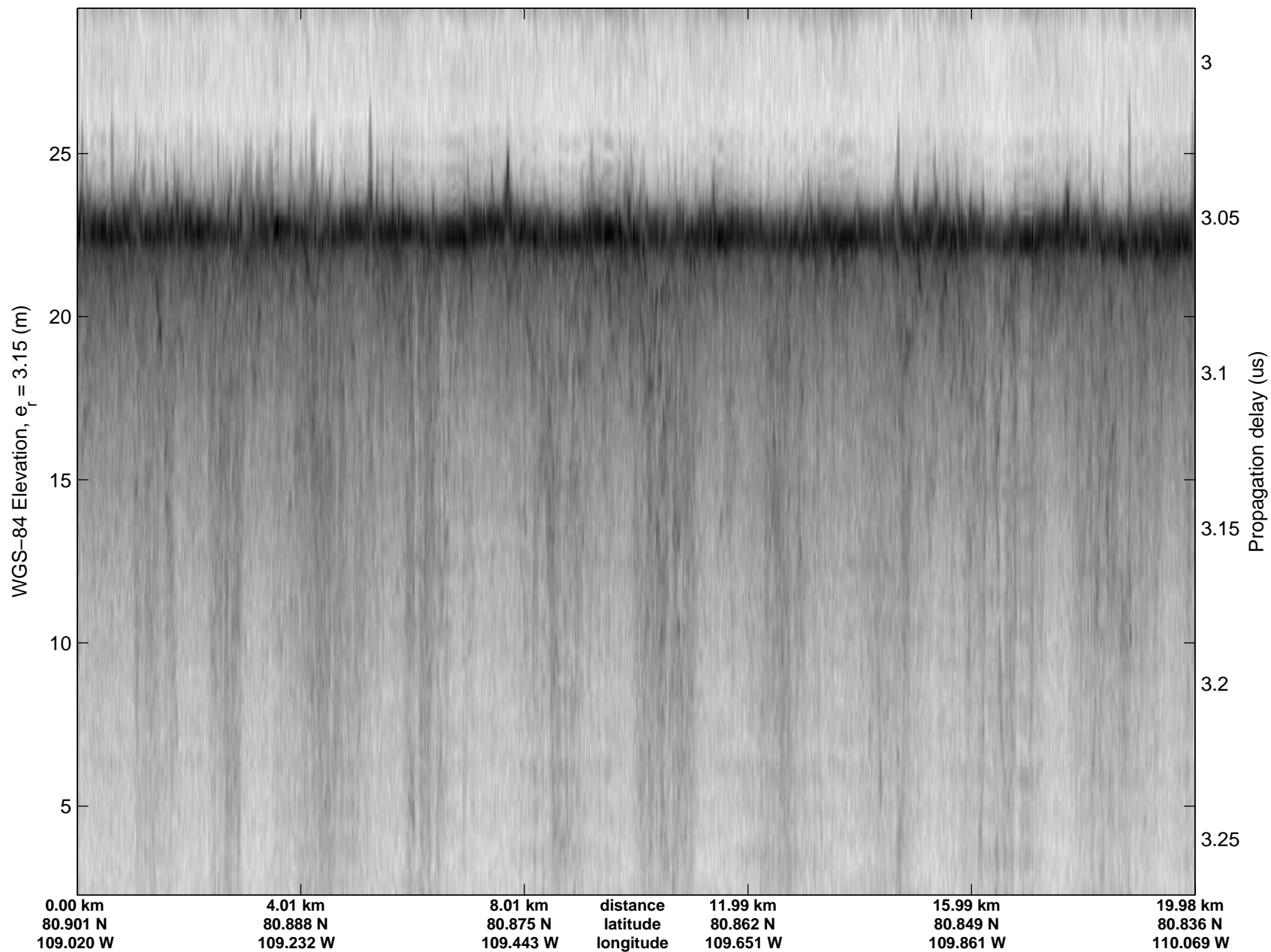


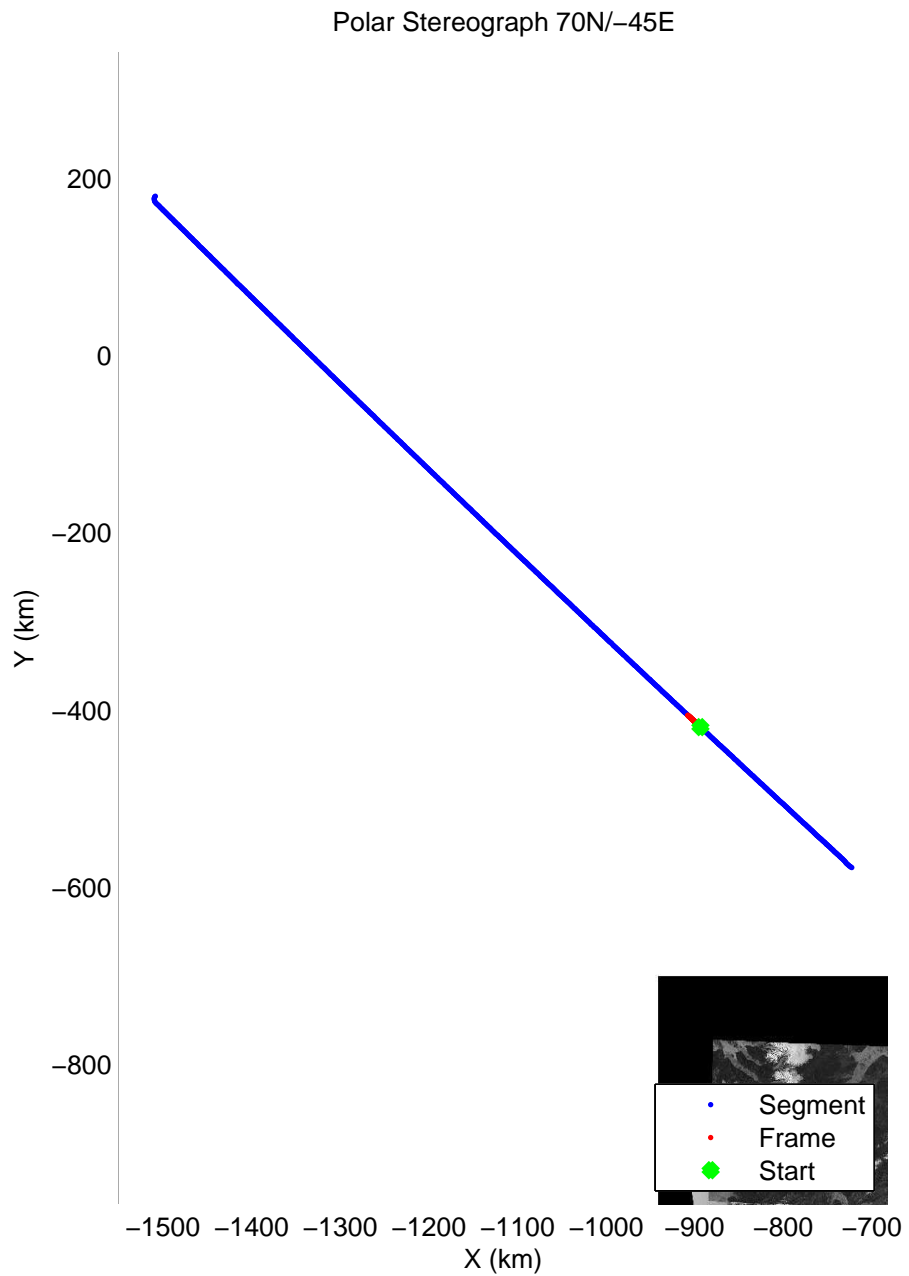
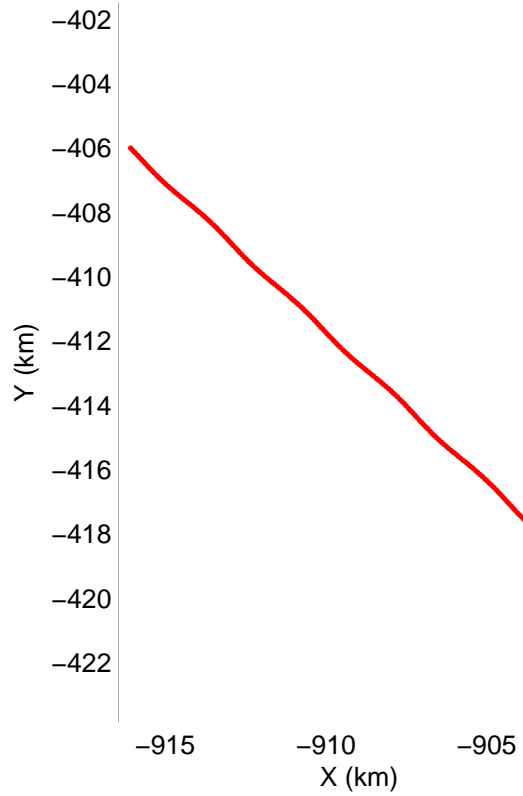
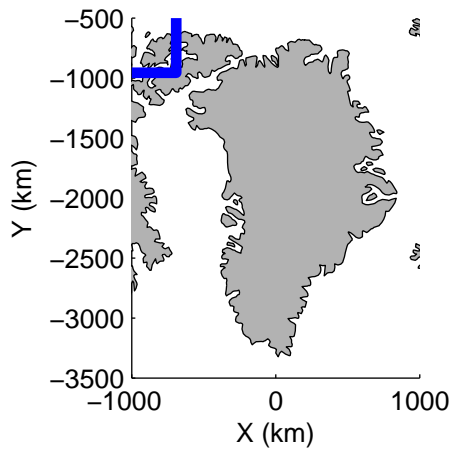
accum 2011_Greenland_P3: "Sea Ice: Connor Corridor" 20110316_01_011: 13:12:35.2 to 13:15:11.8 GPS






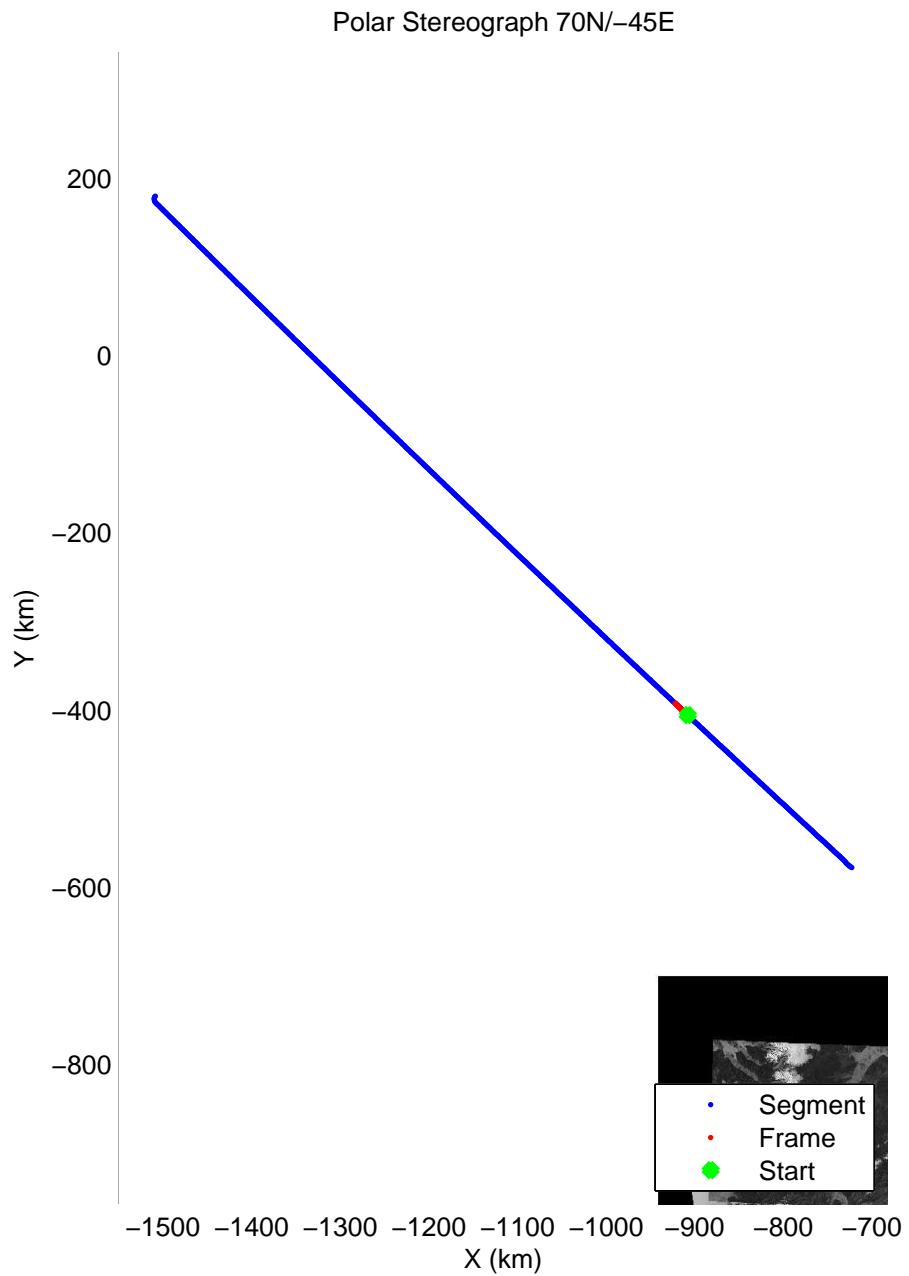
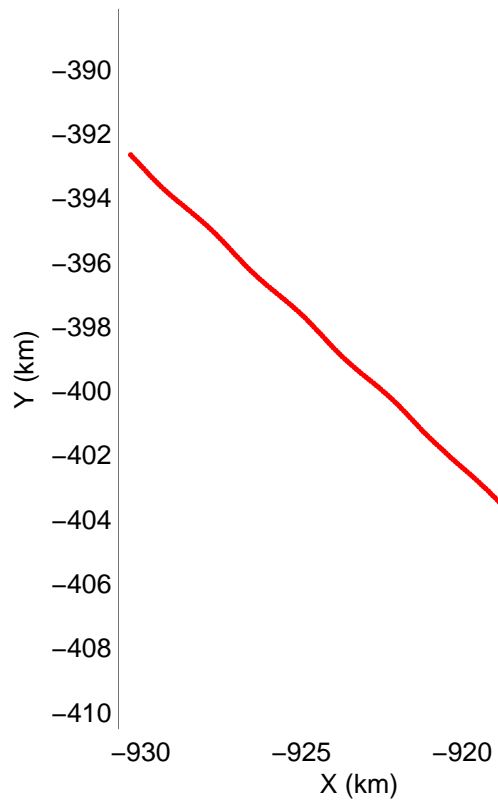
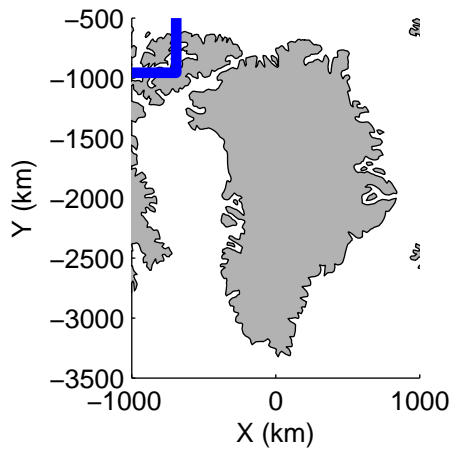
accum 2011_Greenland_P3: "Sea Ice: Connor Corridor" 20110316_01_012: 13:15:12.0 to 13:17:50.4 GPS






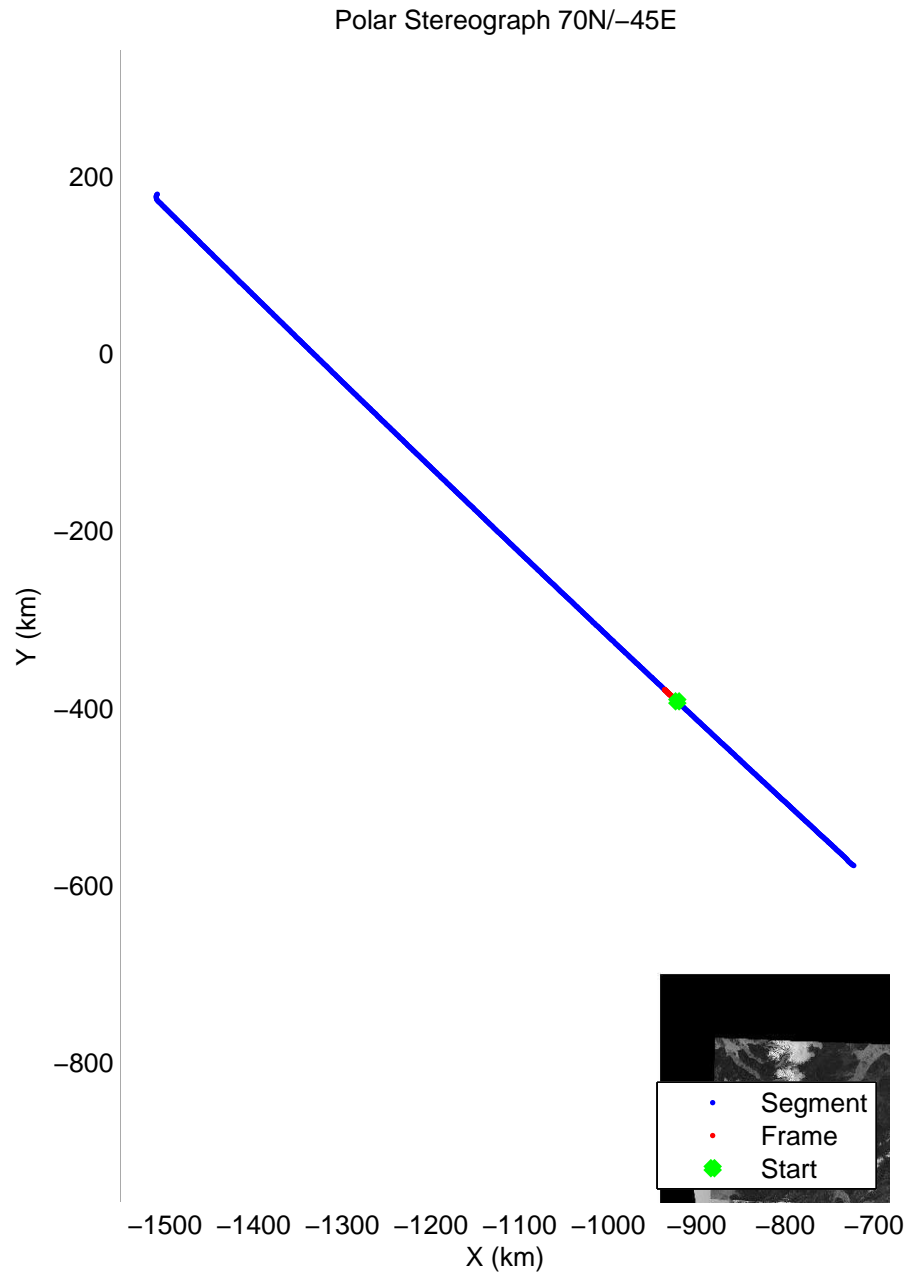
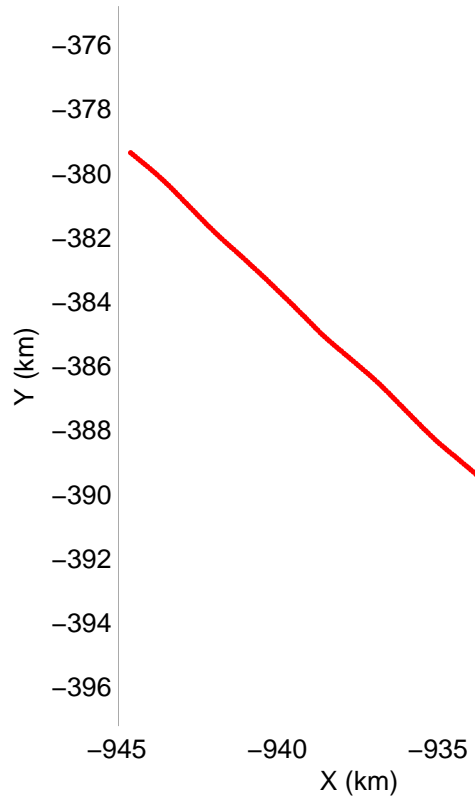
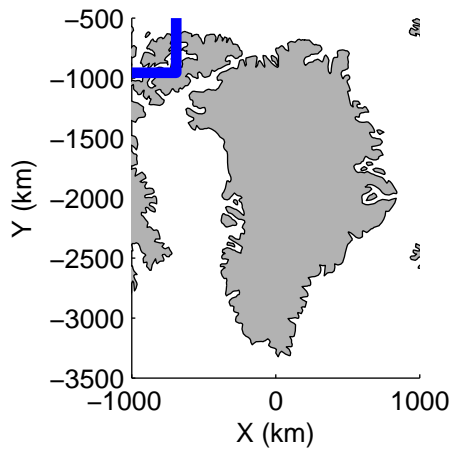
accum 2011_Greenland_P3: "Sea Ice: Connor Corridor" 20110316_01_013: 13:17:50.6 to 13:20:28.8 GPS






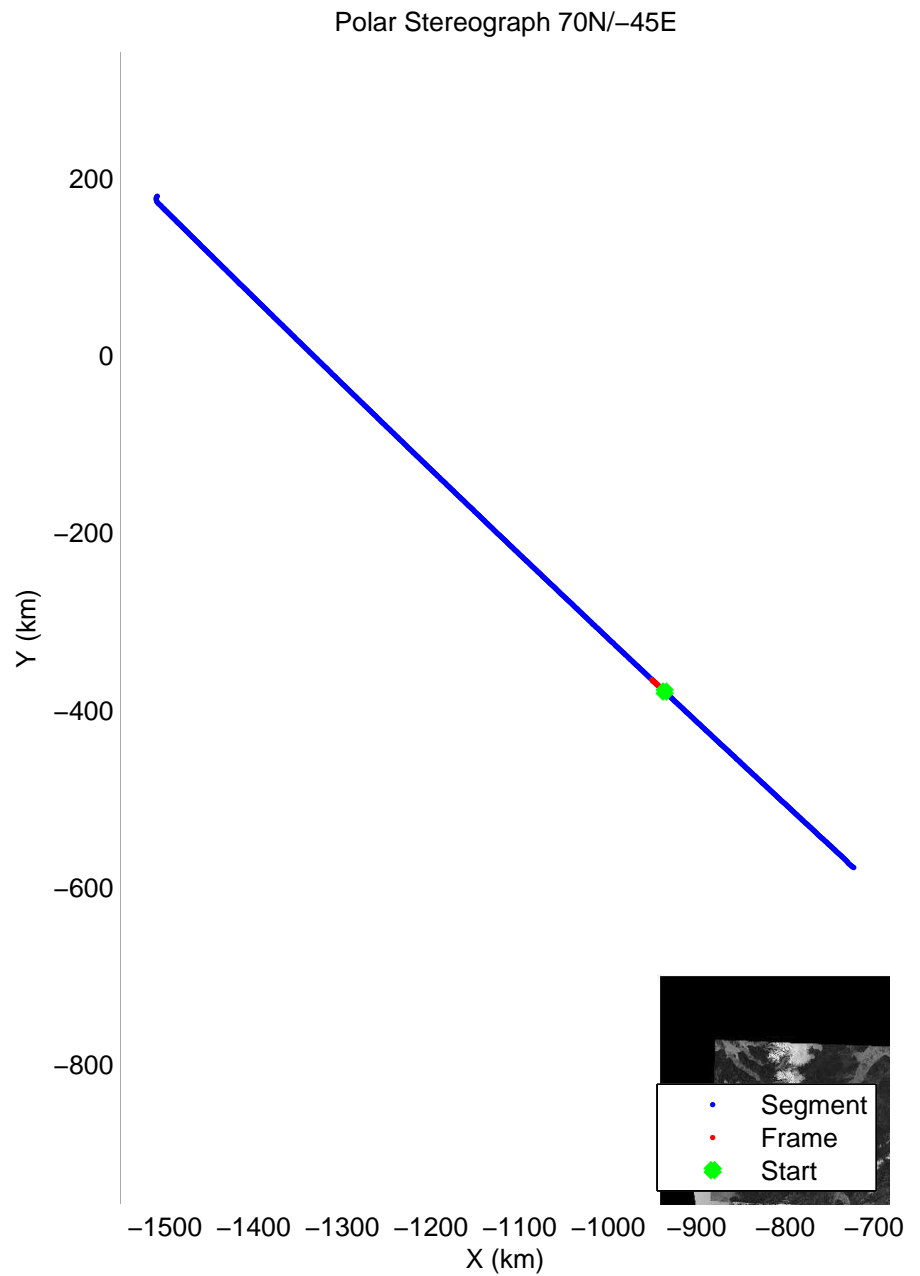
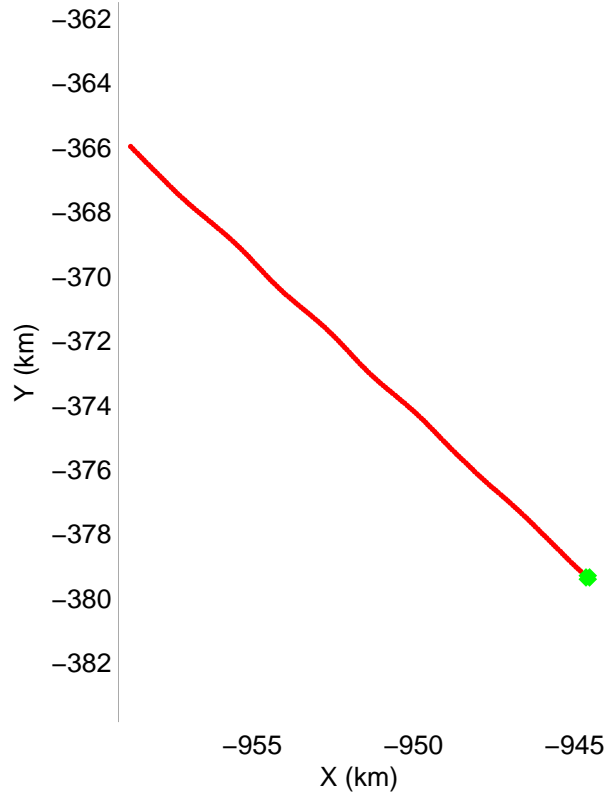
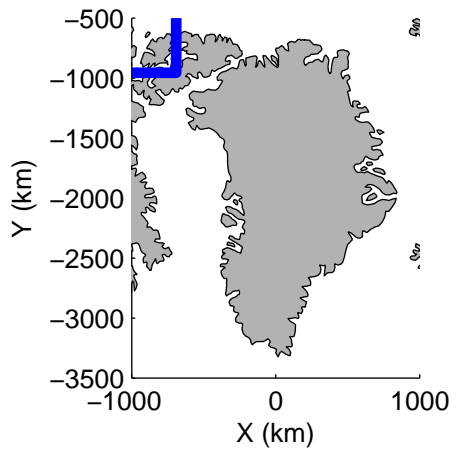
accum 2011_Greenland_P3: "Sea Ice: Connor Corridor" 20110316_01_014: 13:20:29.0 to 13:23:08.0 GPS






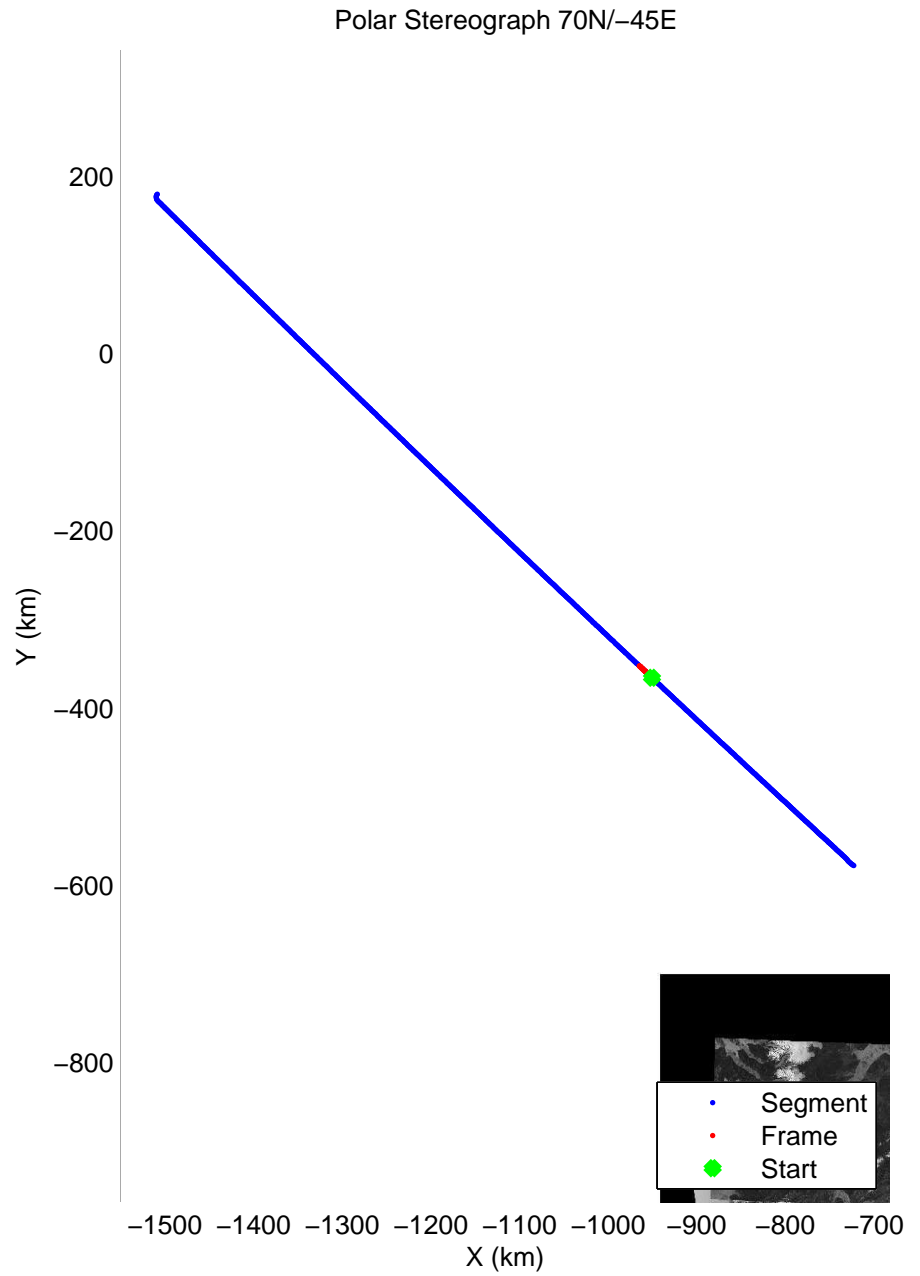
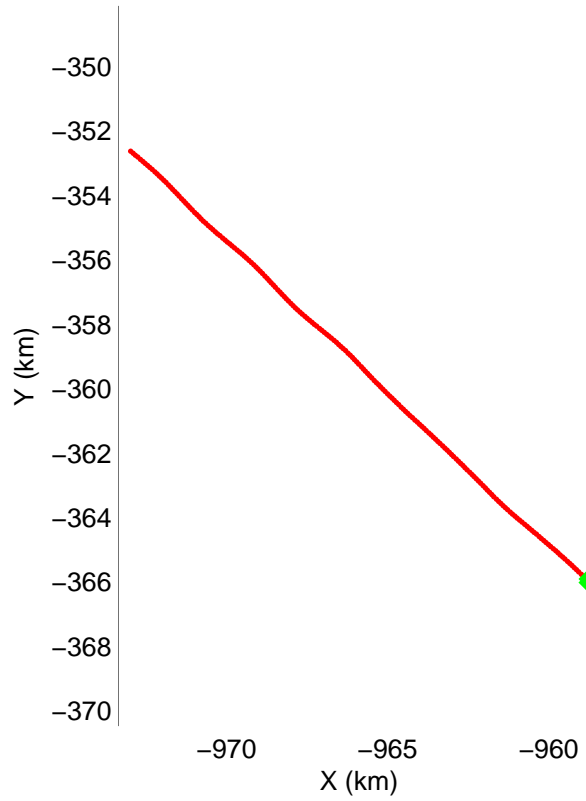
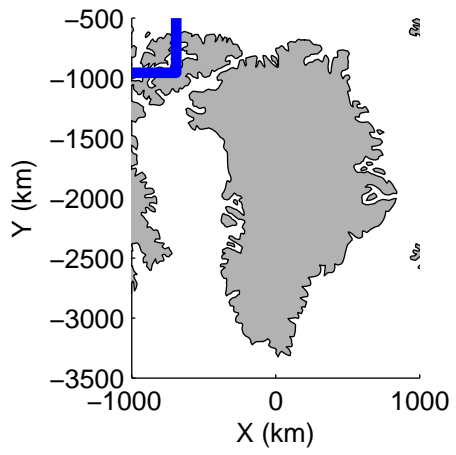
accum 2011_Greenland_P3: "Sea Ice: Connor Corridor" 20110316_01_015: 13:23:08.2 to 13:25:46.4 GPS






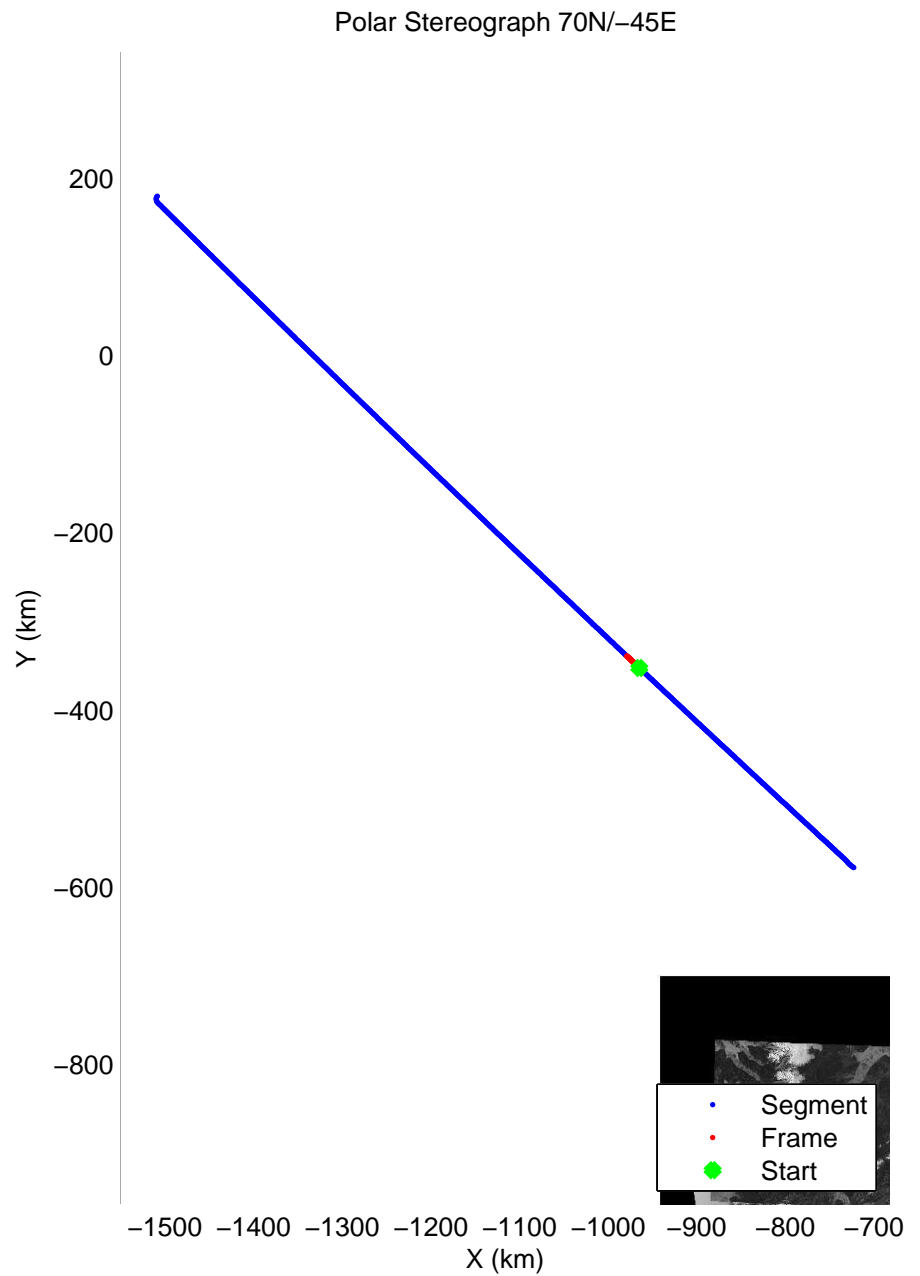
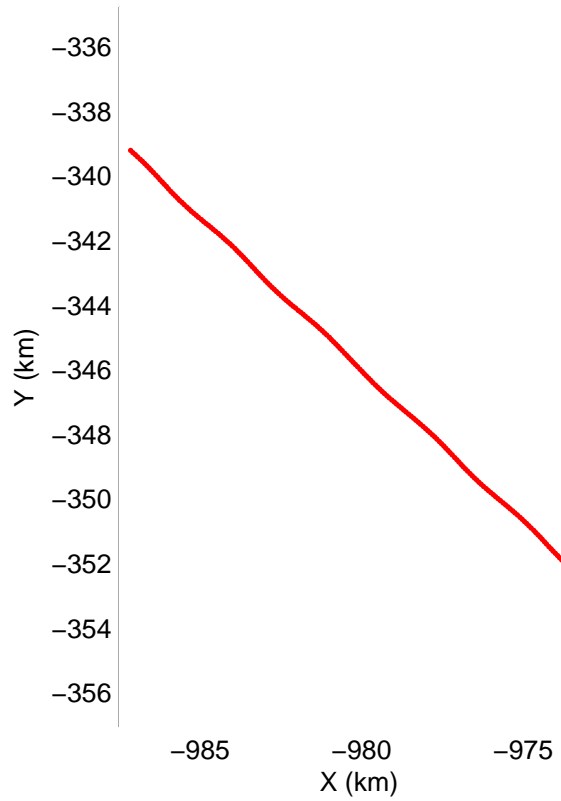
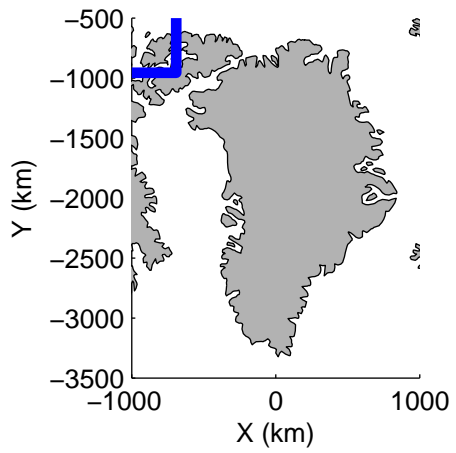
accum 2011_Greenland_P3: "Sea Ice: Connor Corridor" 20110316_01_016: 13:25:46.6 to 13:28:24.5 GPS






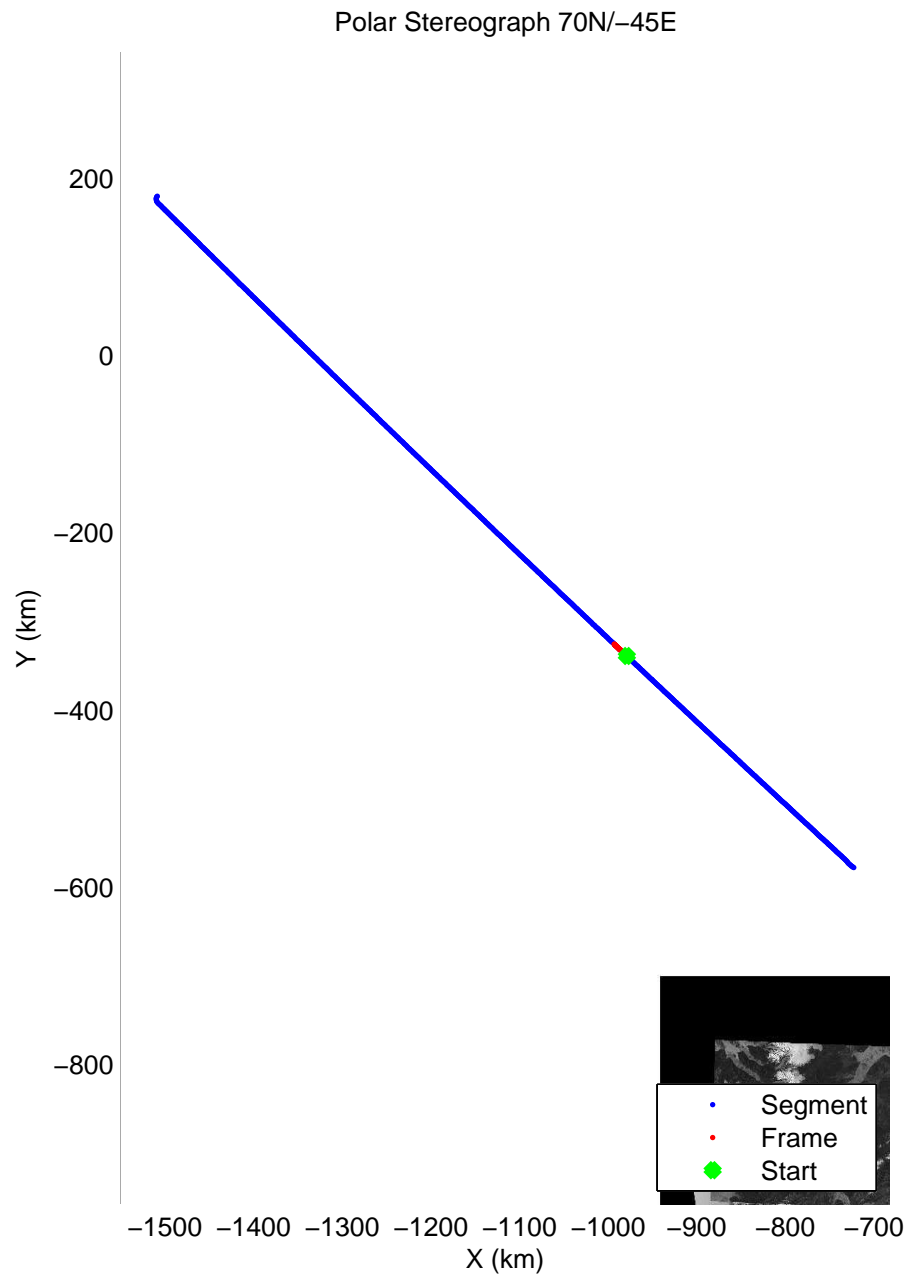
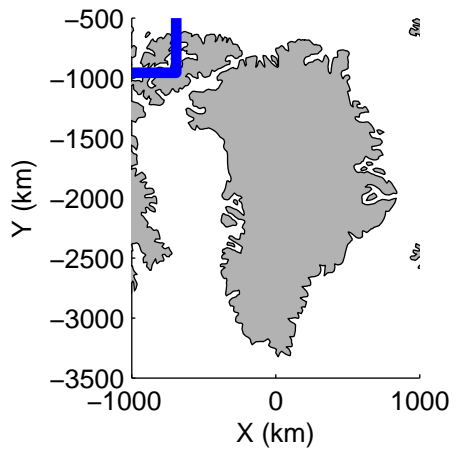
accum 2011_Greenland_P3: "Sea Ice: Connor Corridor" 20110316_01_017: 13:28:24.6 to 13:31:01.7 GPS






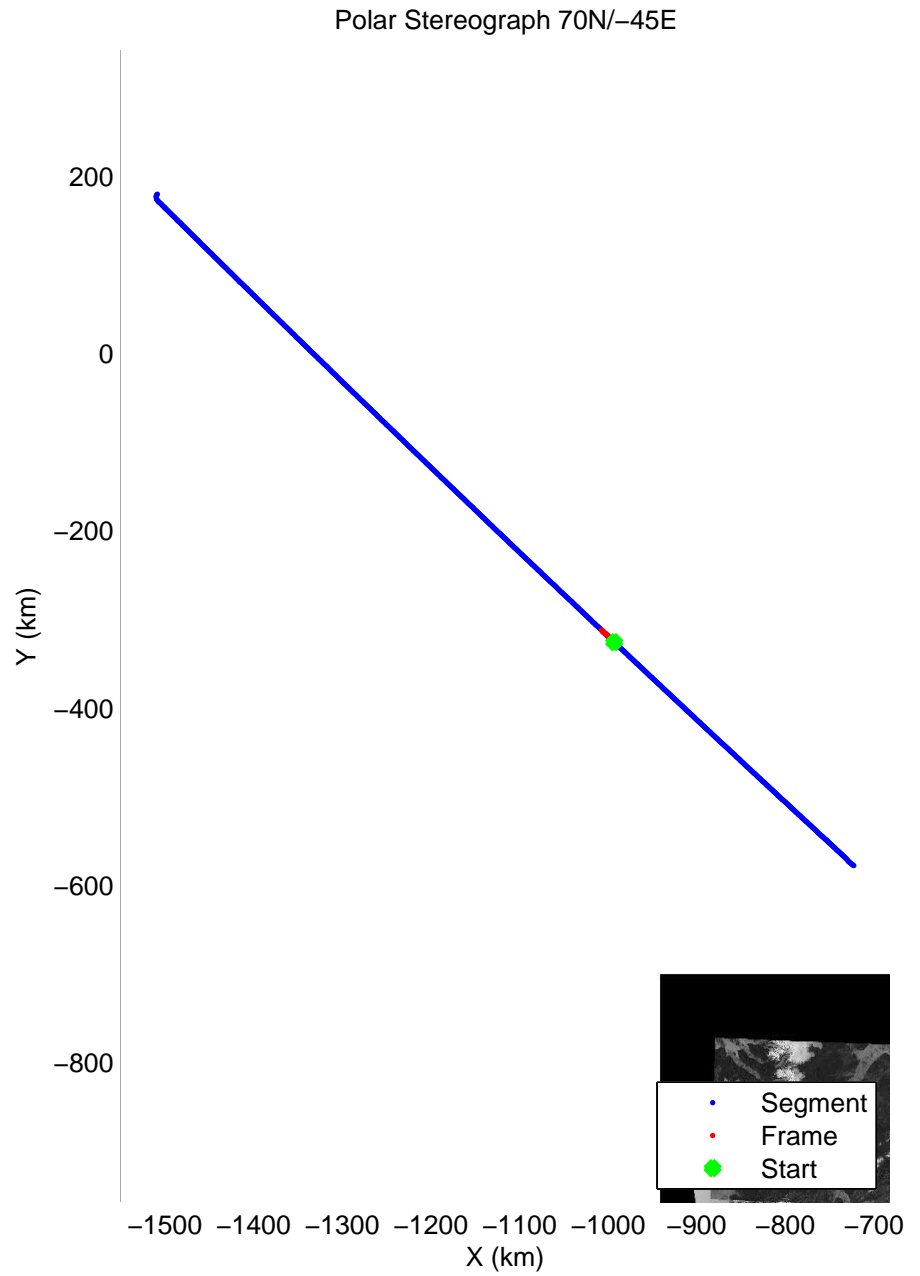
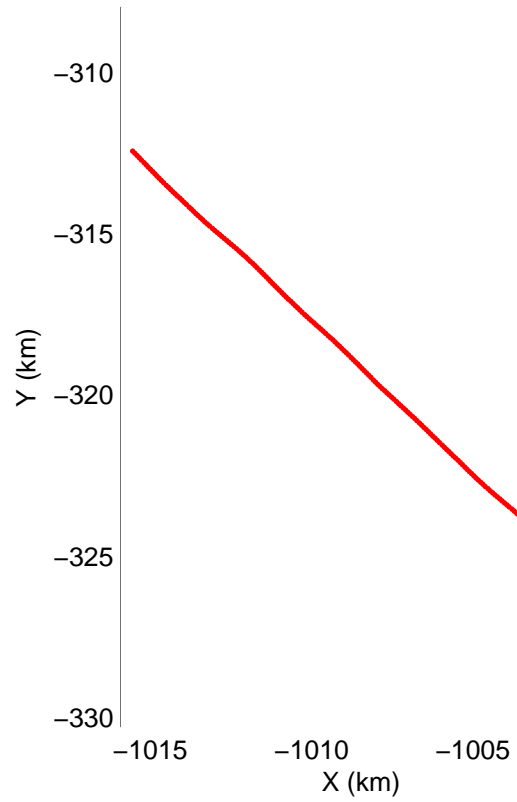
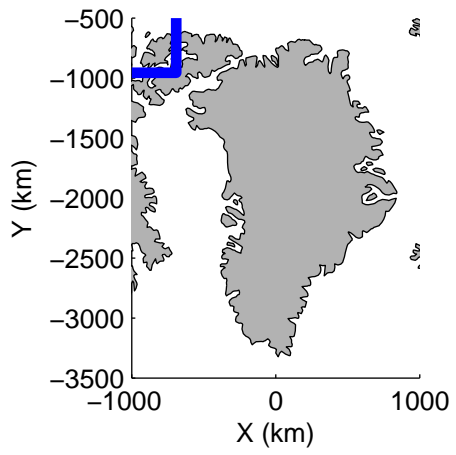
accum 2011_Greenland_P3: "Sea Ice: Connor Corridor" 20110316_01_018: 13:31:01.9 to 13:33:38.5 GPS






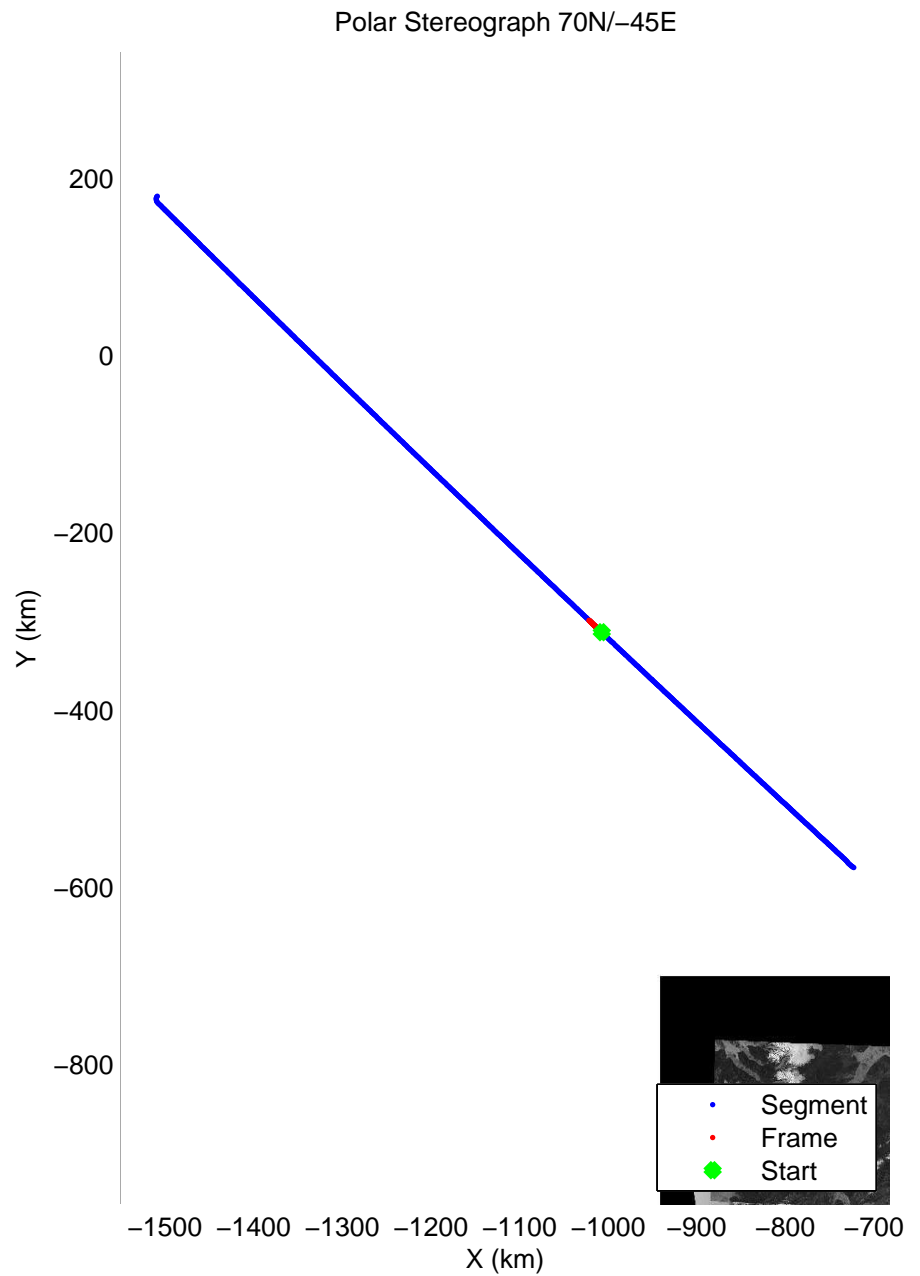
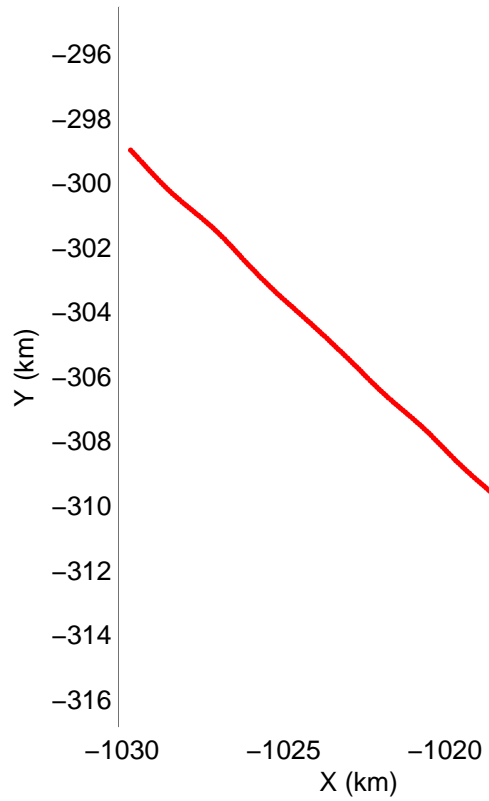
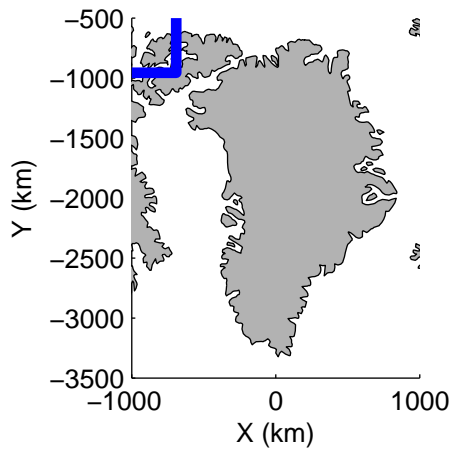
accum 2011_Greenland_P3: "Sea Ice: Connor Corridor" 20110316_01_019: 13:33:38.6 to 13:36:14.3 GPS






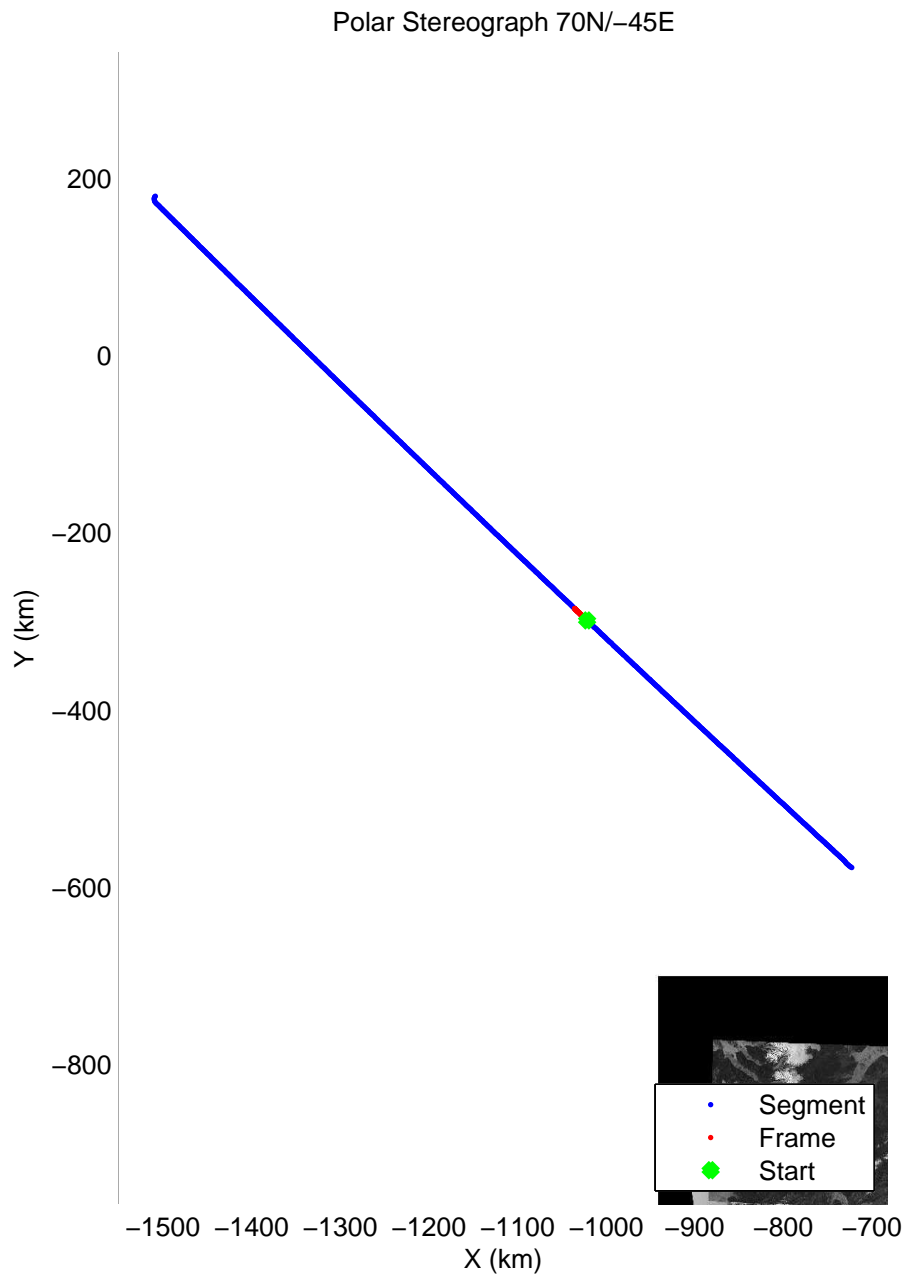
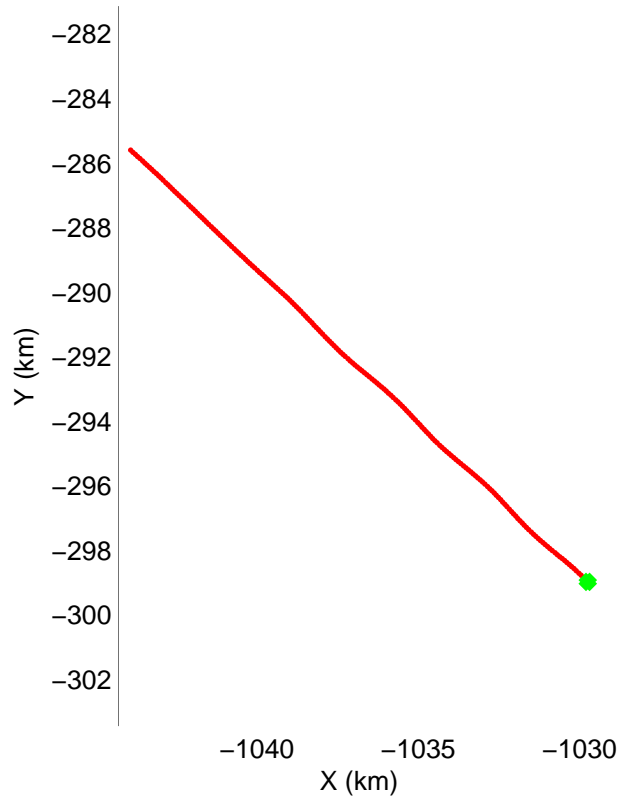
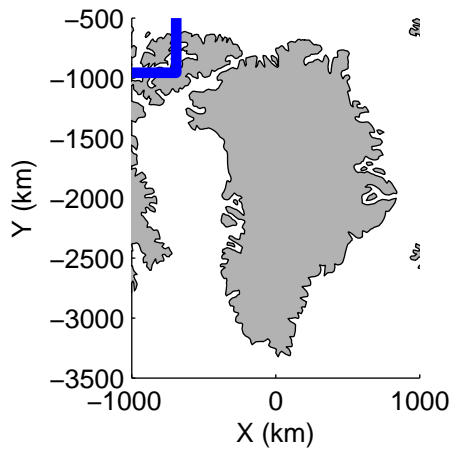
accum 2011_Greenland_P3: "Sea Ice: Connor Corridor" 20110316_01_020: 13:36:14.5 to 13:38:49.9 GPS






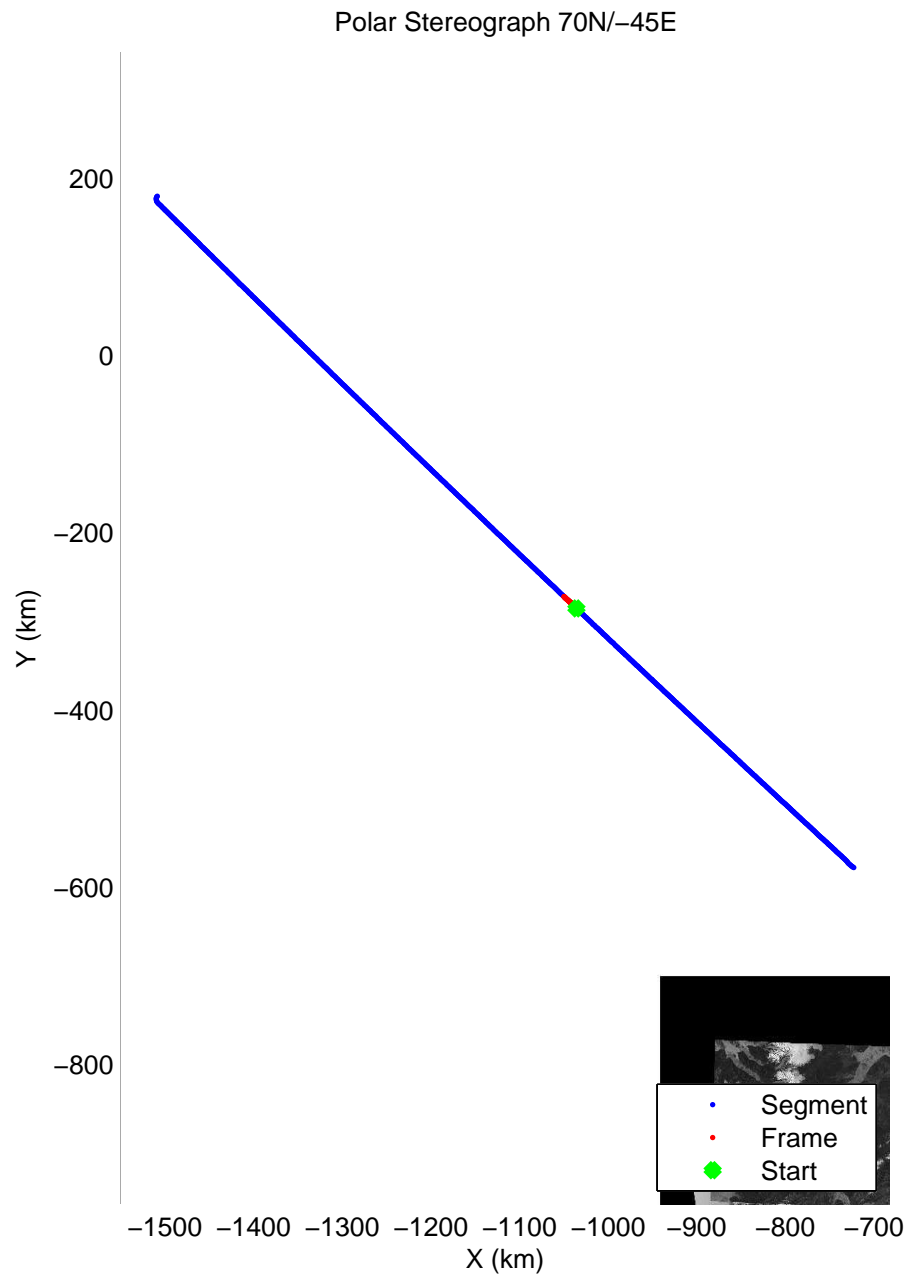
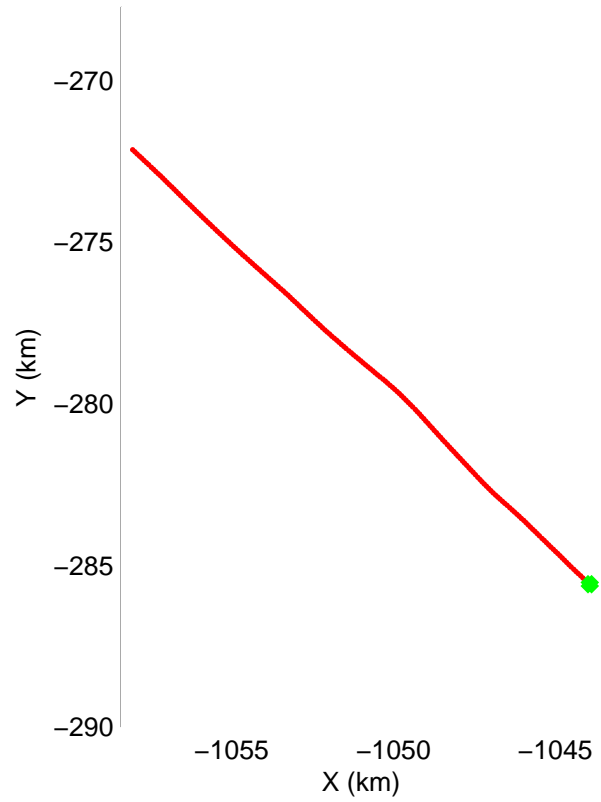
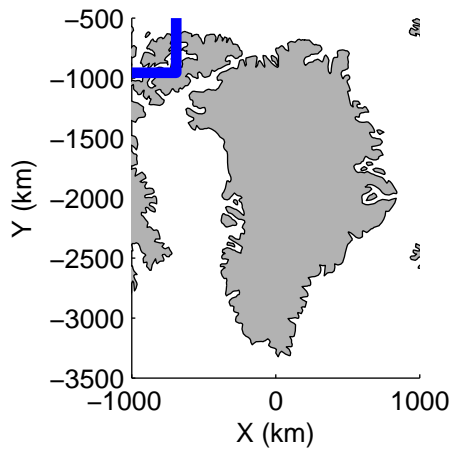
accum 2011_Greenland_P3: "Sea Ice: Connor Corridor" 20110316_01_021: 13:38:50.0 to 13:41:25.7 GPS






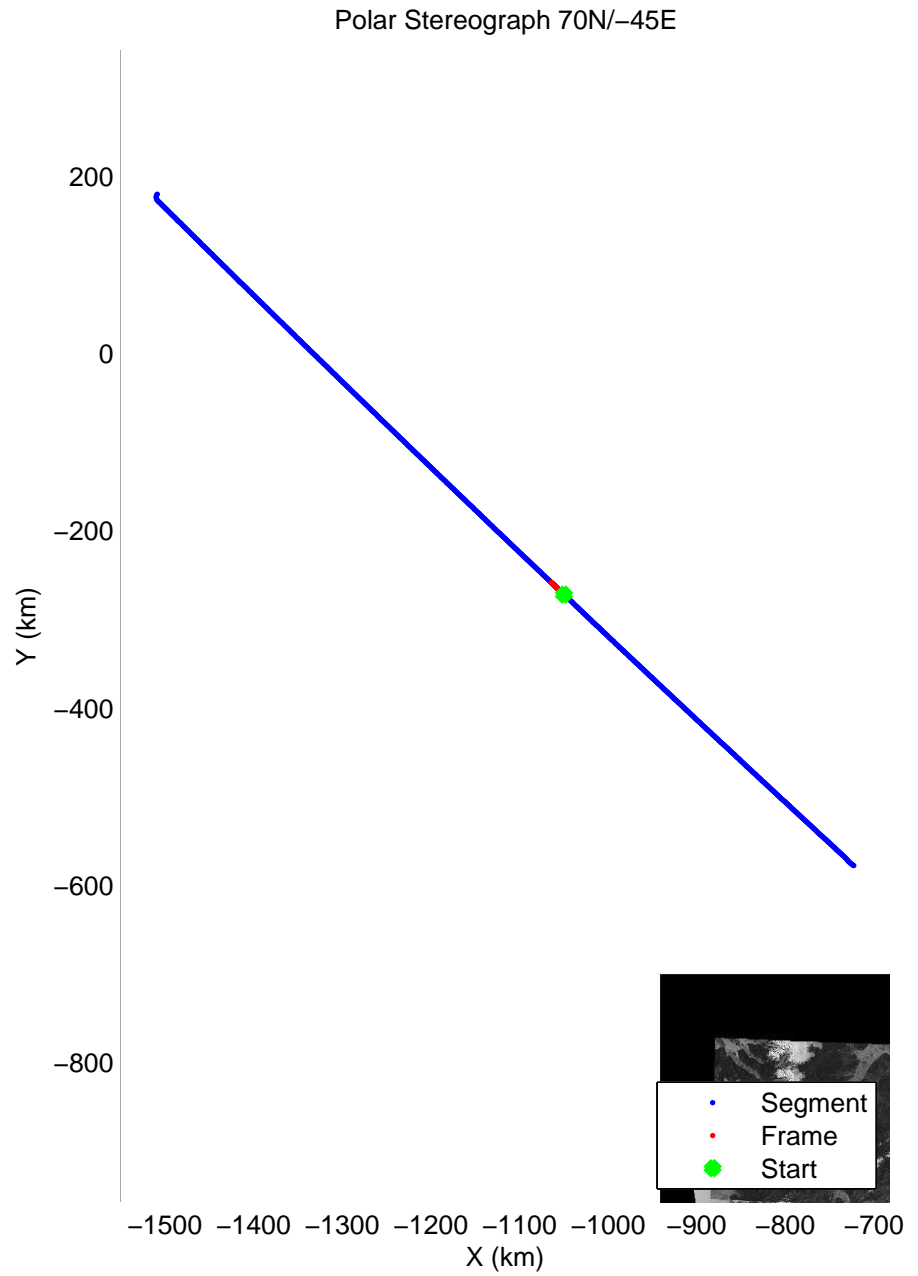
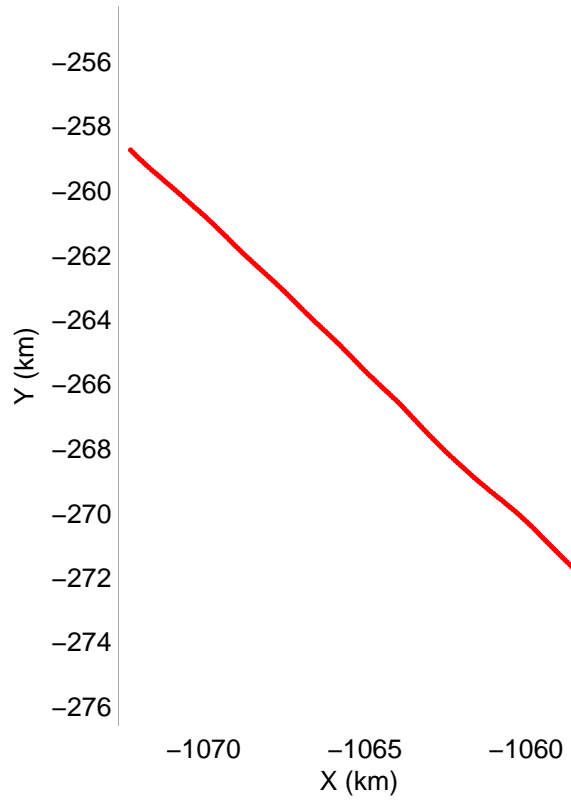
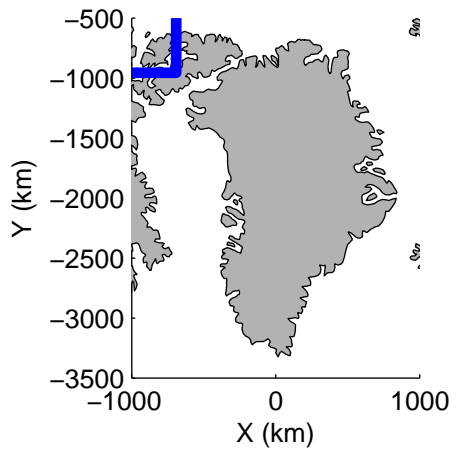
accum 2011_Greenland_P3: "Sea Ice: Connor Corridor" 20110316_01_022: 13:41:25.9 to 13:44:01.3 GPS






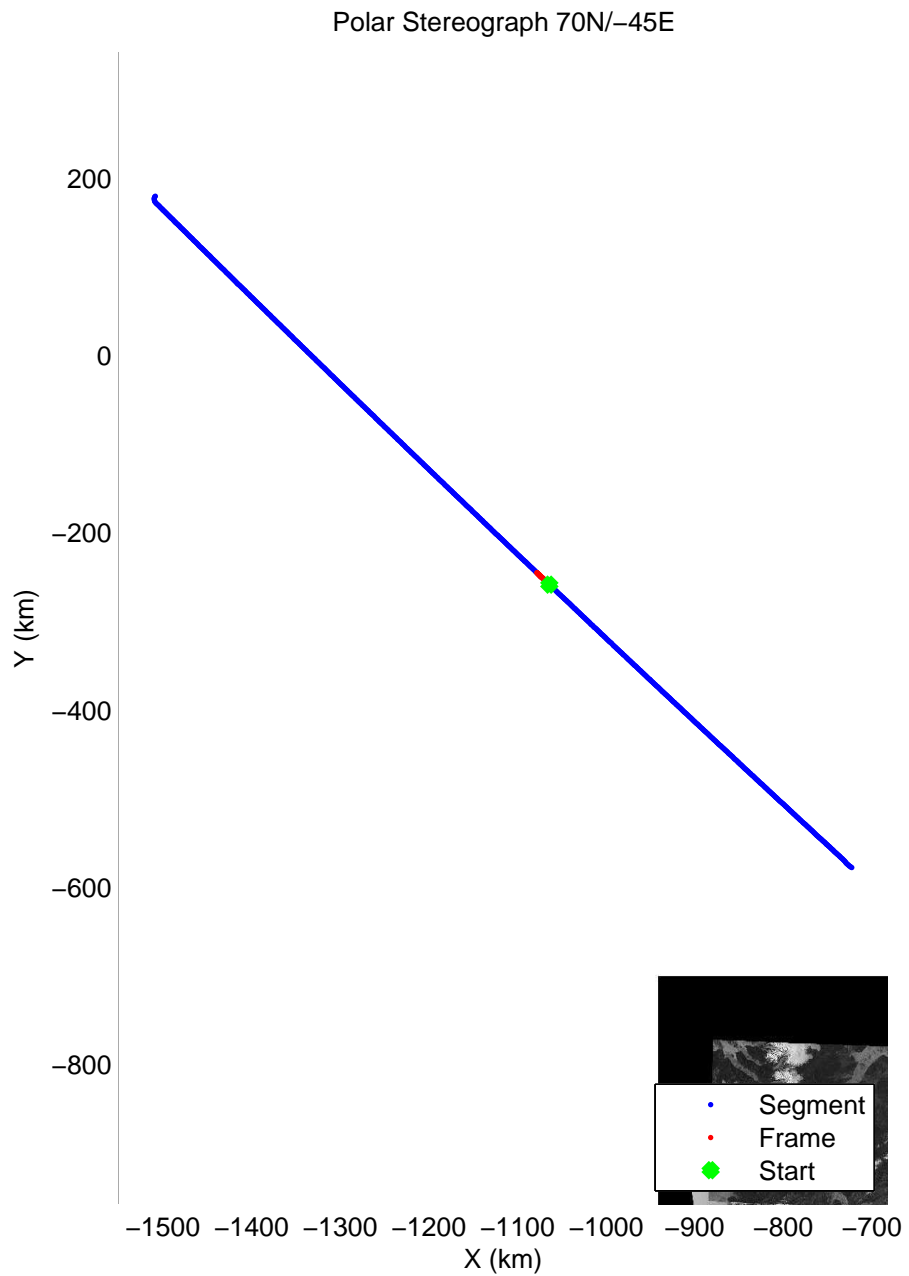
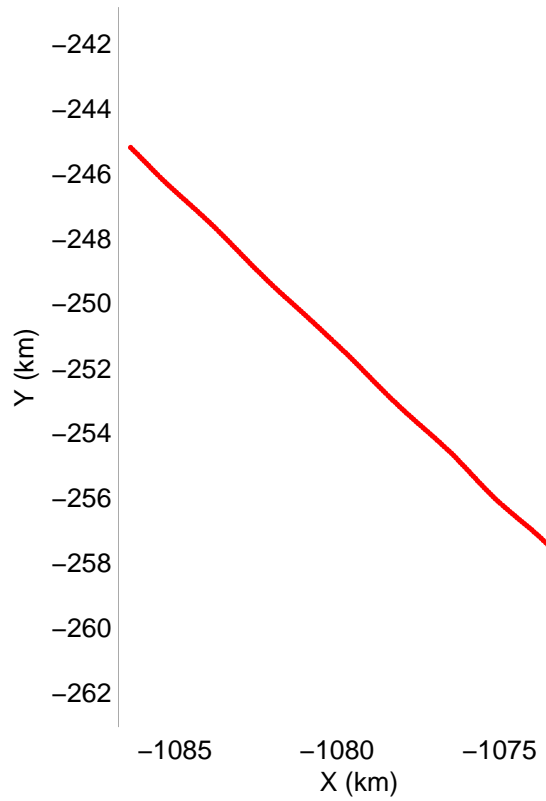
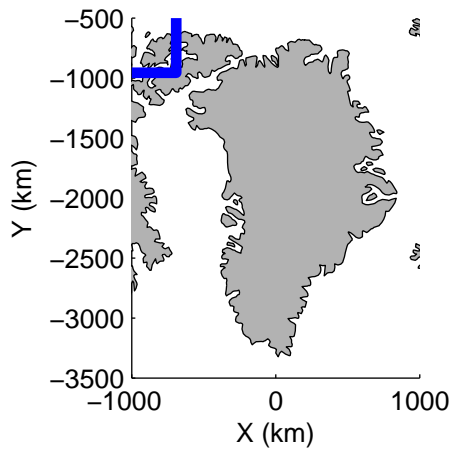
accum 2011_Greenland_P3: "Sea Ice: Connor Corridor" 20110316_01_023: 13:44:01.4 to 13:46:36.1 GPS






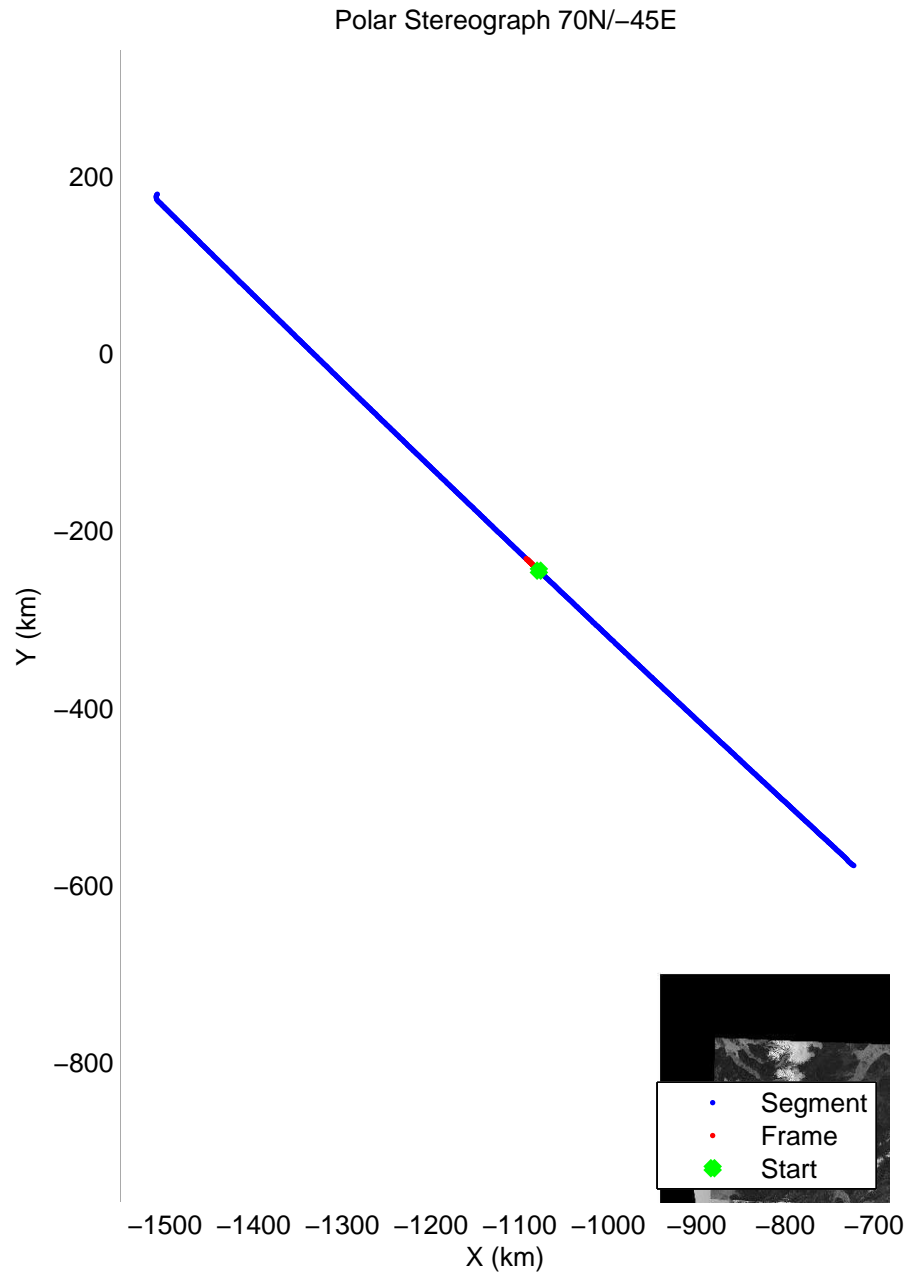
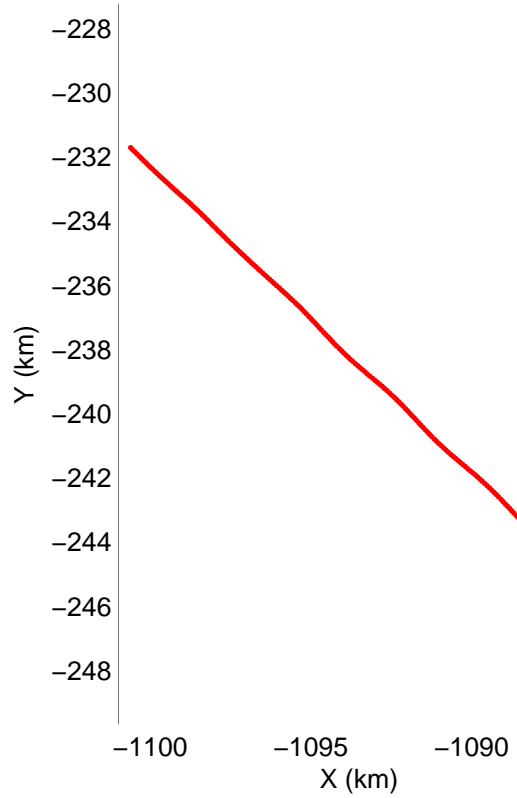
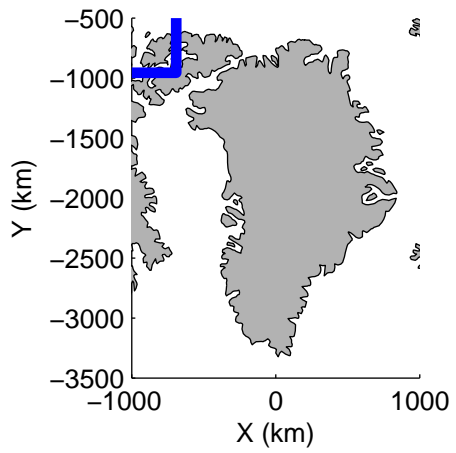
accum 2011_Greenland_P3: "Sea Ice: Connor Corridor" 20110316_01_024: 13:46:36.3 to 13:49:10.7 GPS






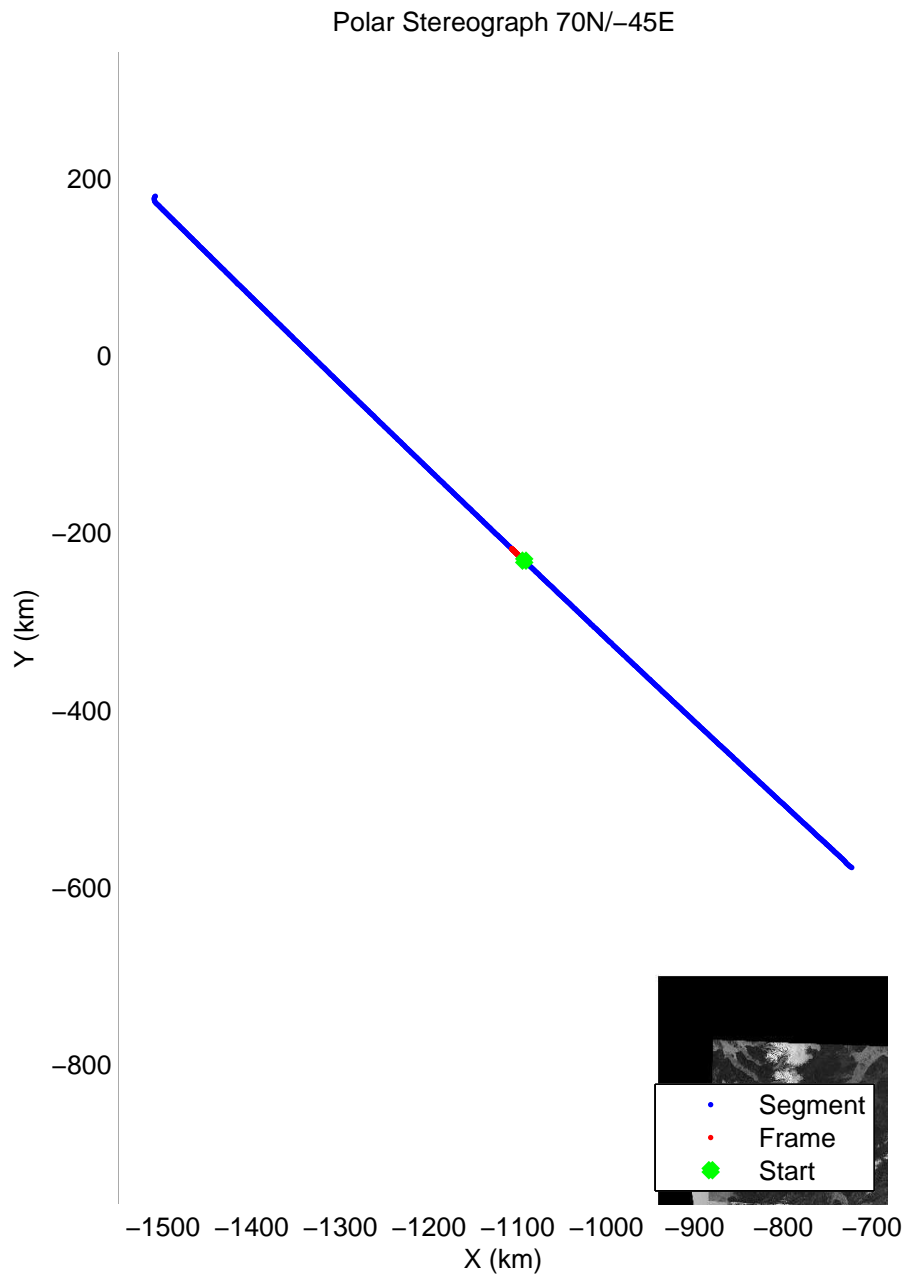
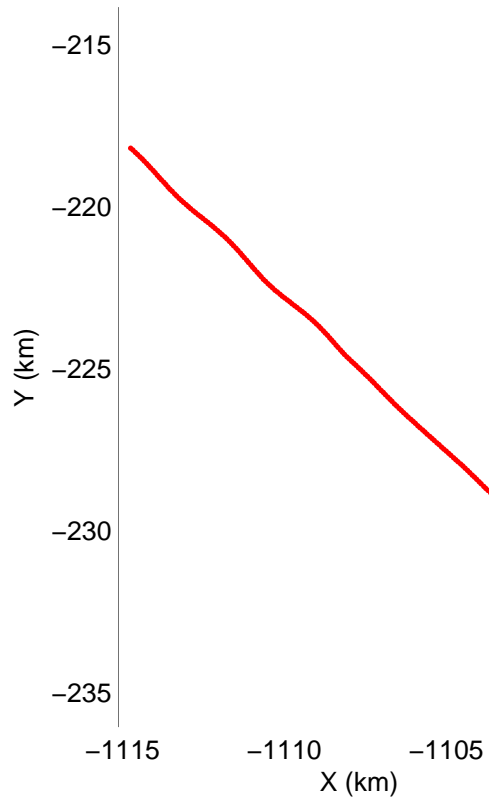
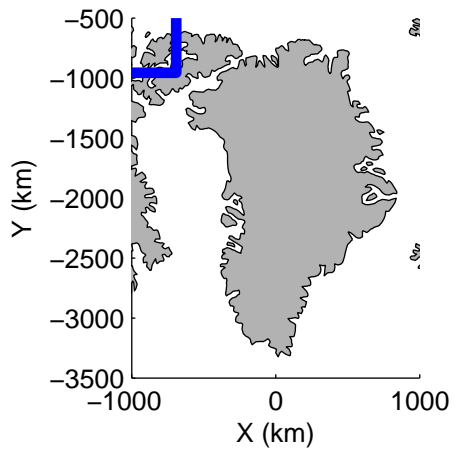
accum 2011_Greenland_P3: "Sea Ice: Connor Corridor" 20110316_01_025: 13:49:10.9 to 13:51:44.8 GPS






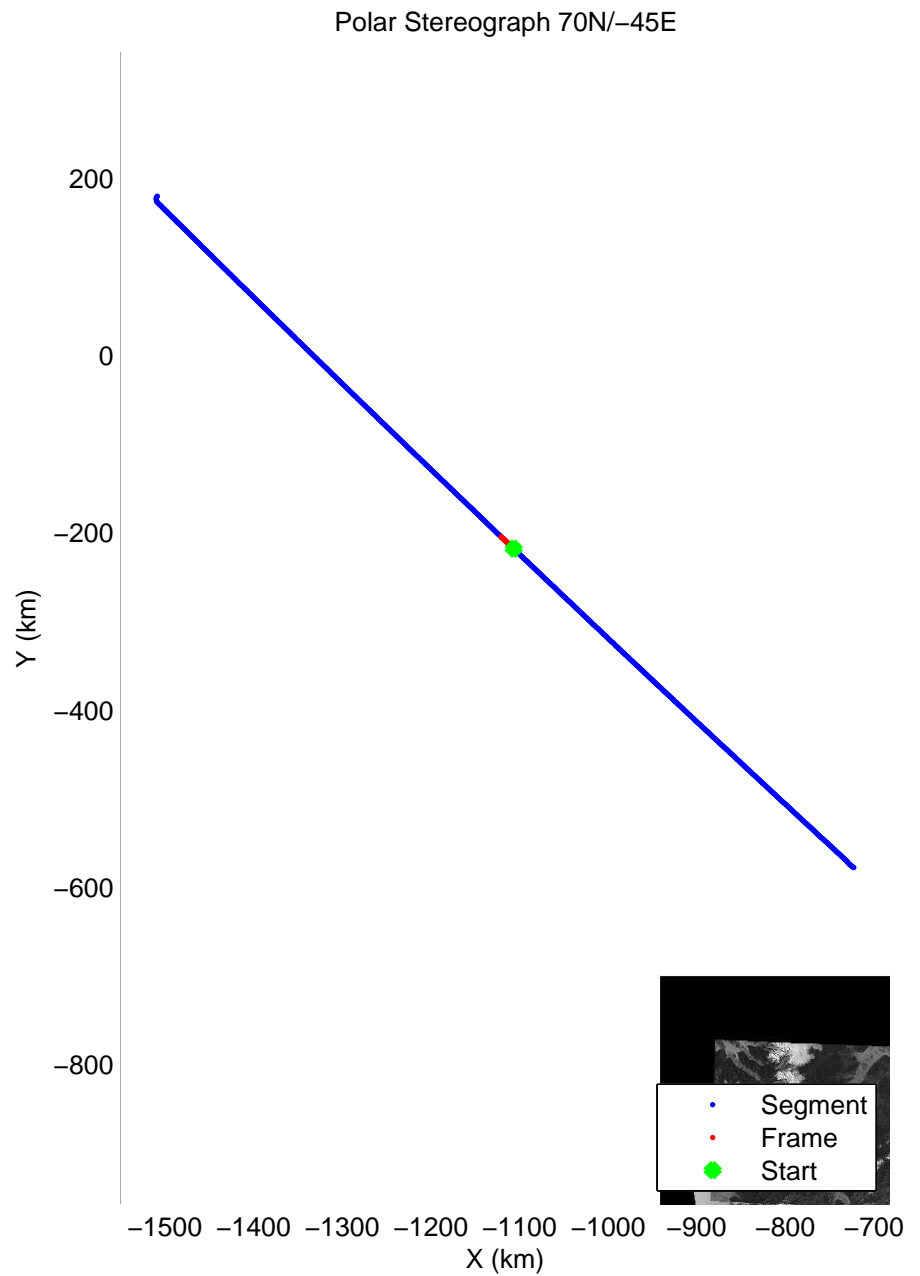
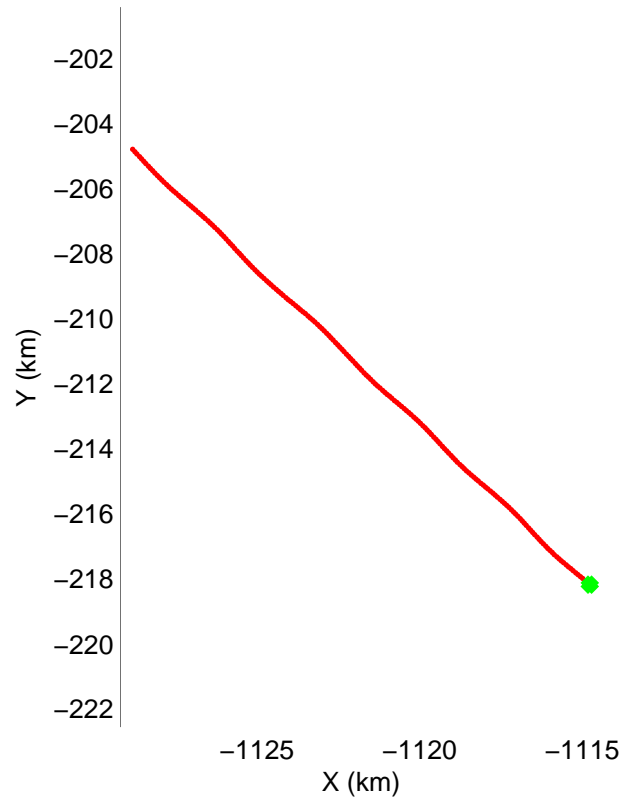
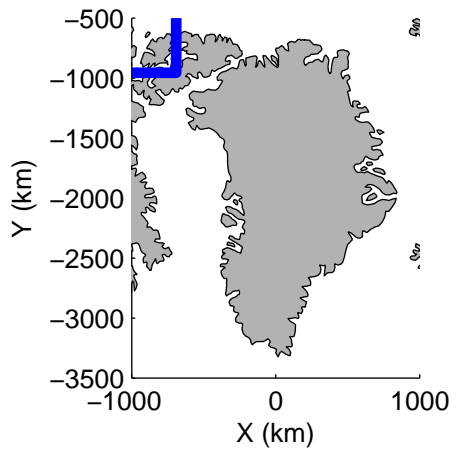
accum 2011_Greenland_P3: "Sea Ice: Connor Corridor" 20110316_01_026: 13:51:45.0 to 13:54:21.5 GPS






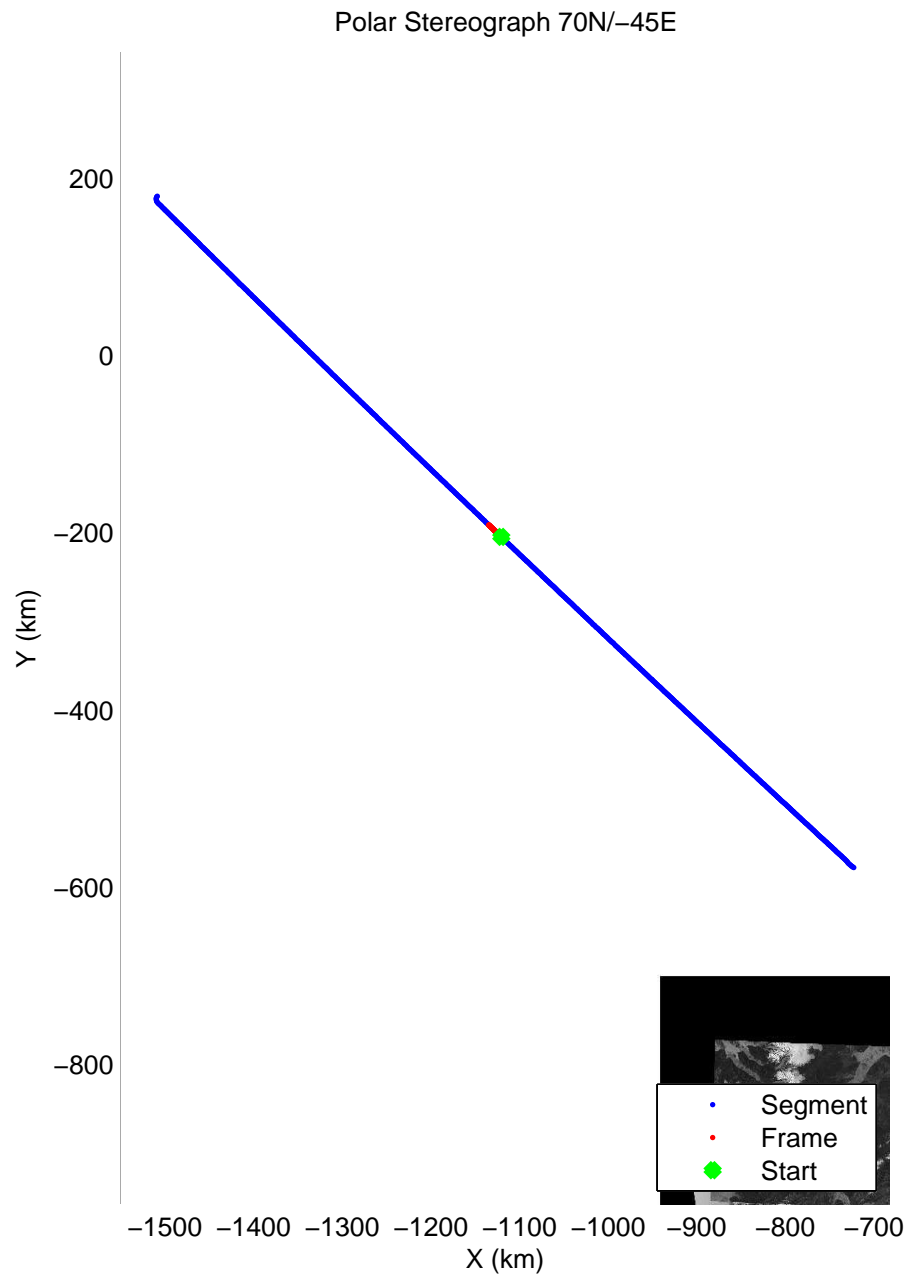
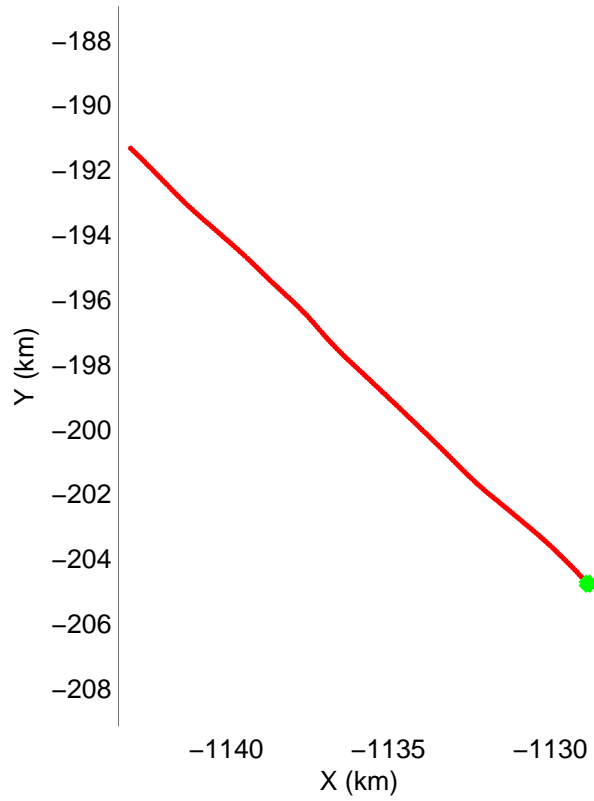
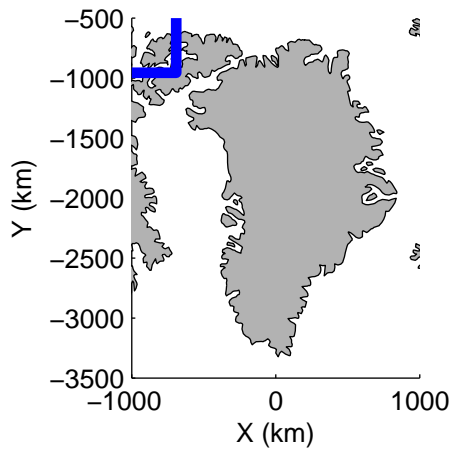
accum 2011_Greenland_P3: "Sea Ice: Connor Corridor" 20110316_01_027: 13:54:21.7 to 13:57:04.4 GPS






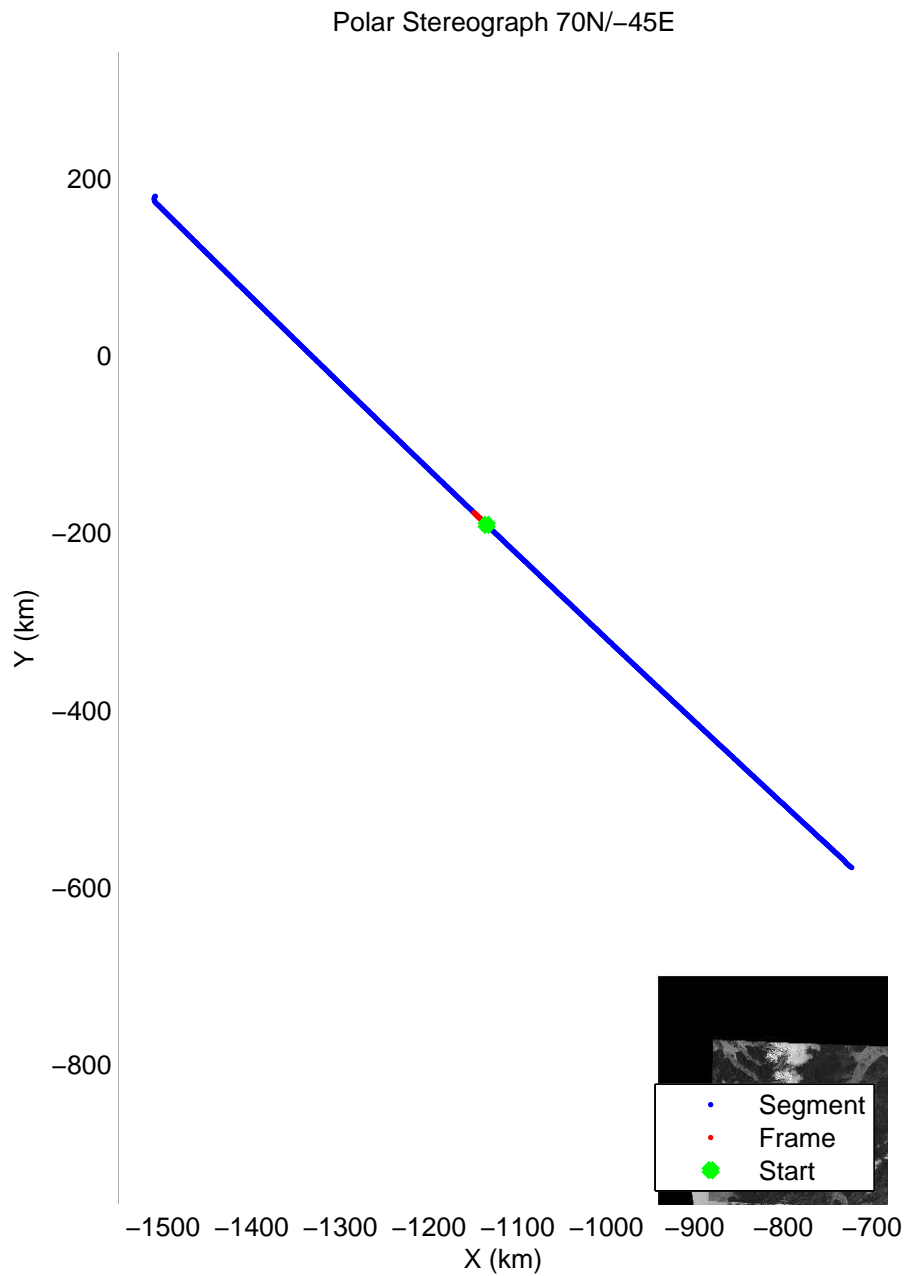
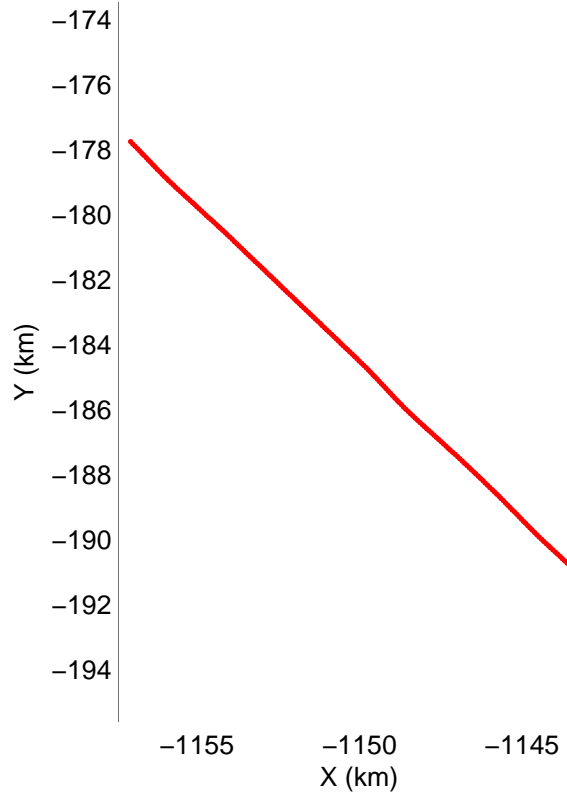
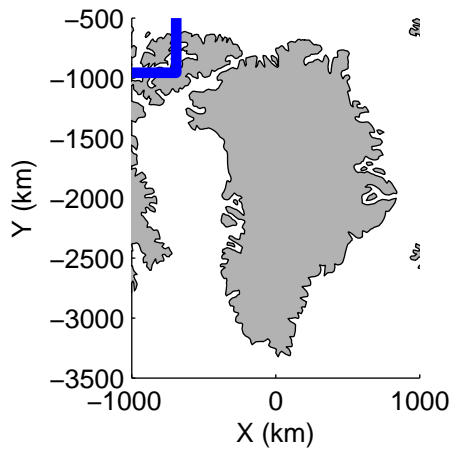
accum 2011_Greenland_P3: "Sea Ice: Connor Corridor" 20110316_01_028: 13:57:04.6 to 13:59:43.5 GPS






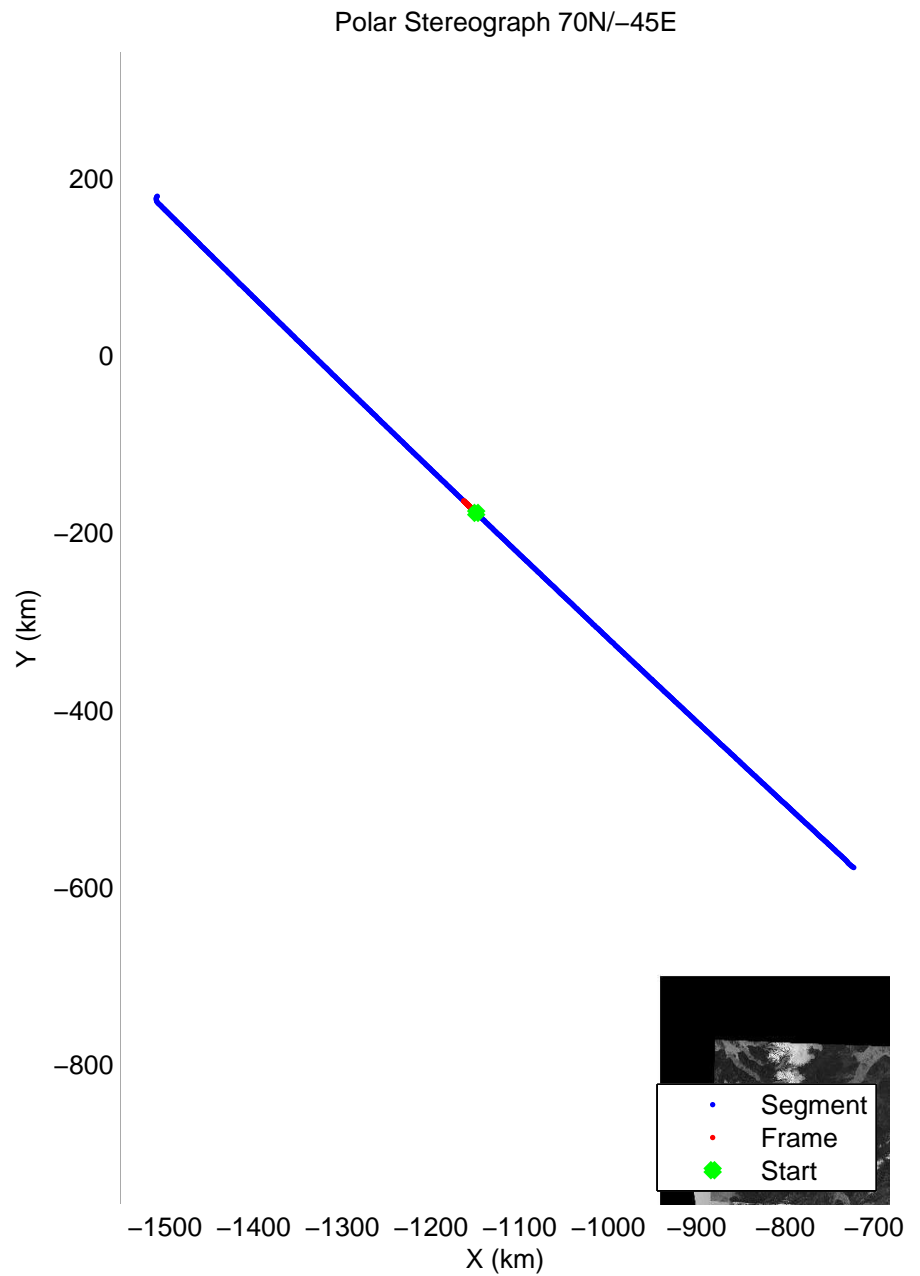
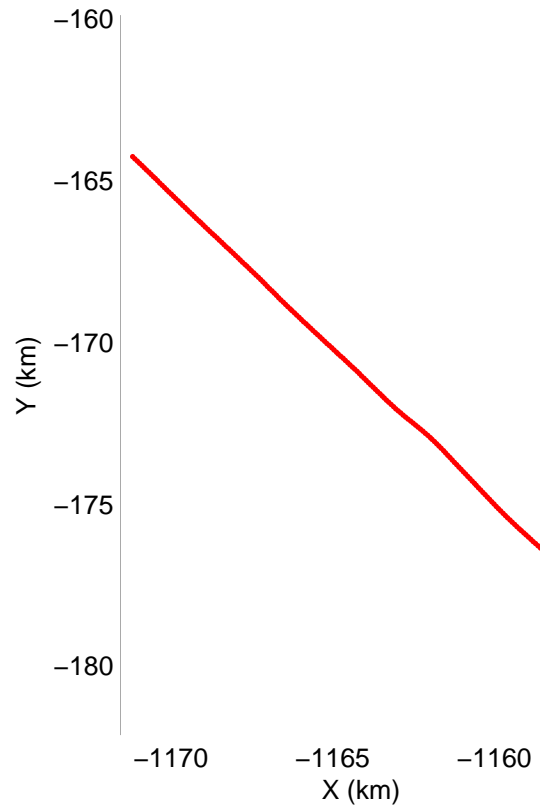
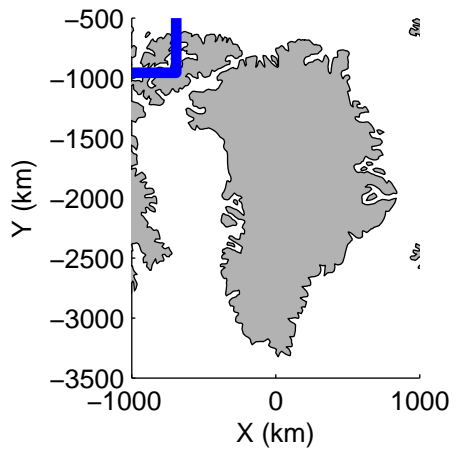
accum 2011_Greenland_P3: "Sea Ice: Connor Corridor" 20110316_01_029: 13:59:43.7 to 14:02:17.3 GPS






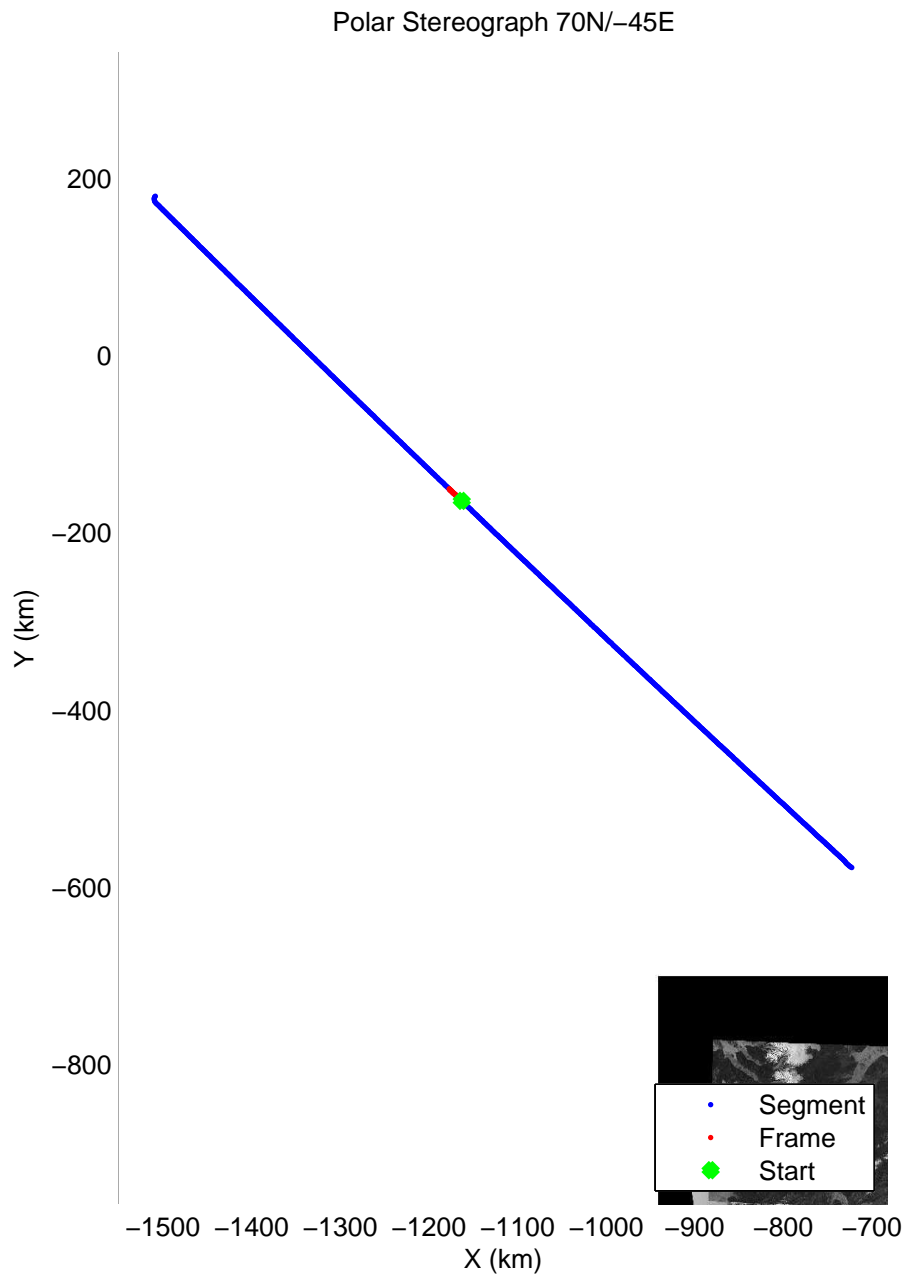
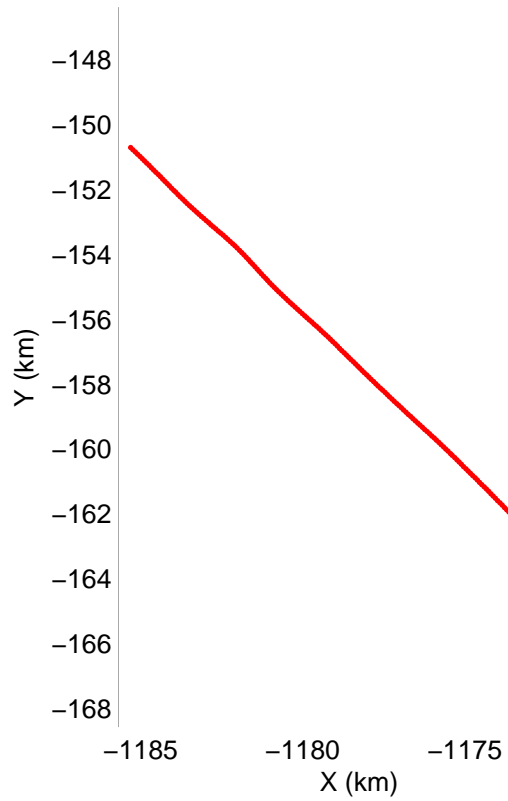
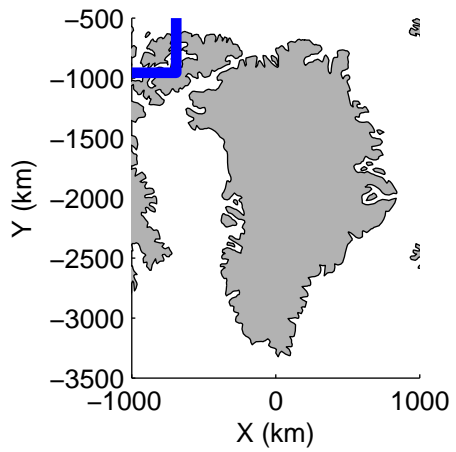
accum 2011_Greenland_P3: "Sea Ice: Connor Corridor" 20110316_01_030: 14:02:17.6 to 14:04:48.1 GPS






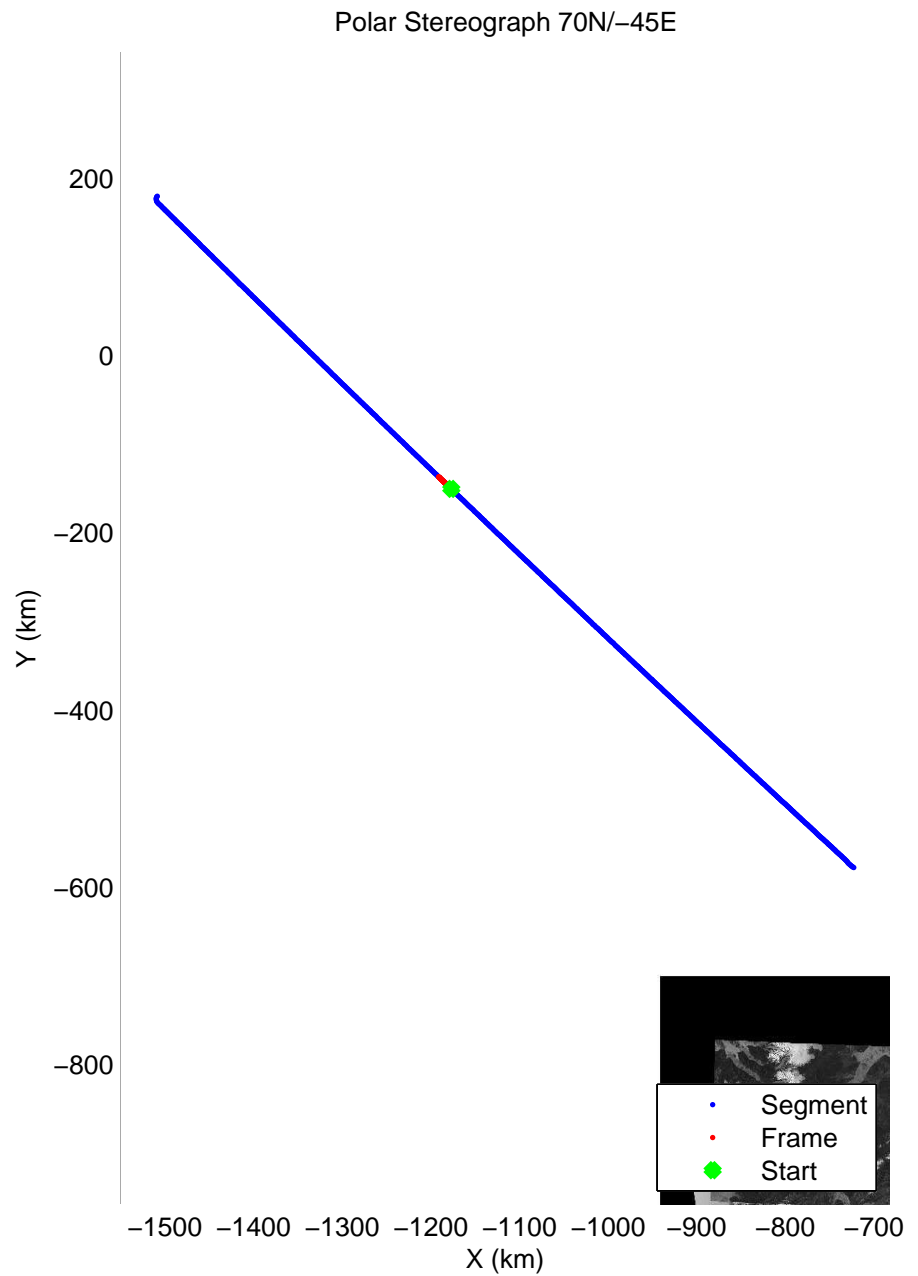
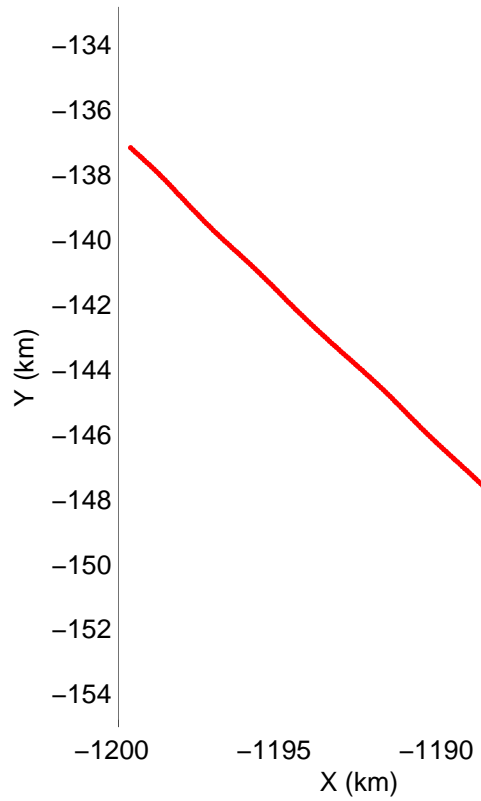
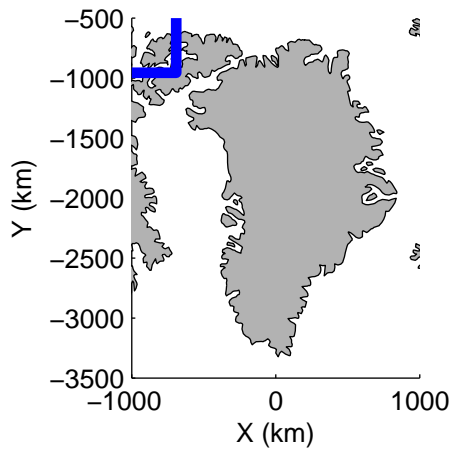
accum 2011_Greenland_P3: "Sea Ice: Connor Corridor" 20110316_01_031: 14:04:48.2 to 14:07:19.8 GPS






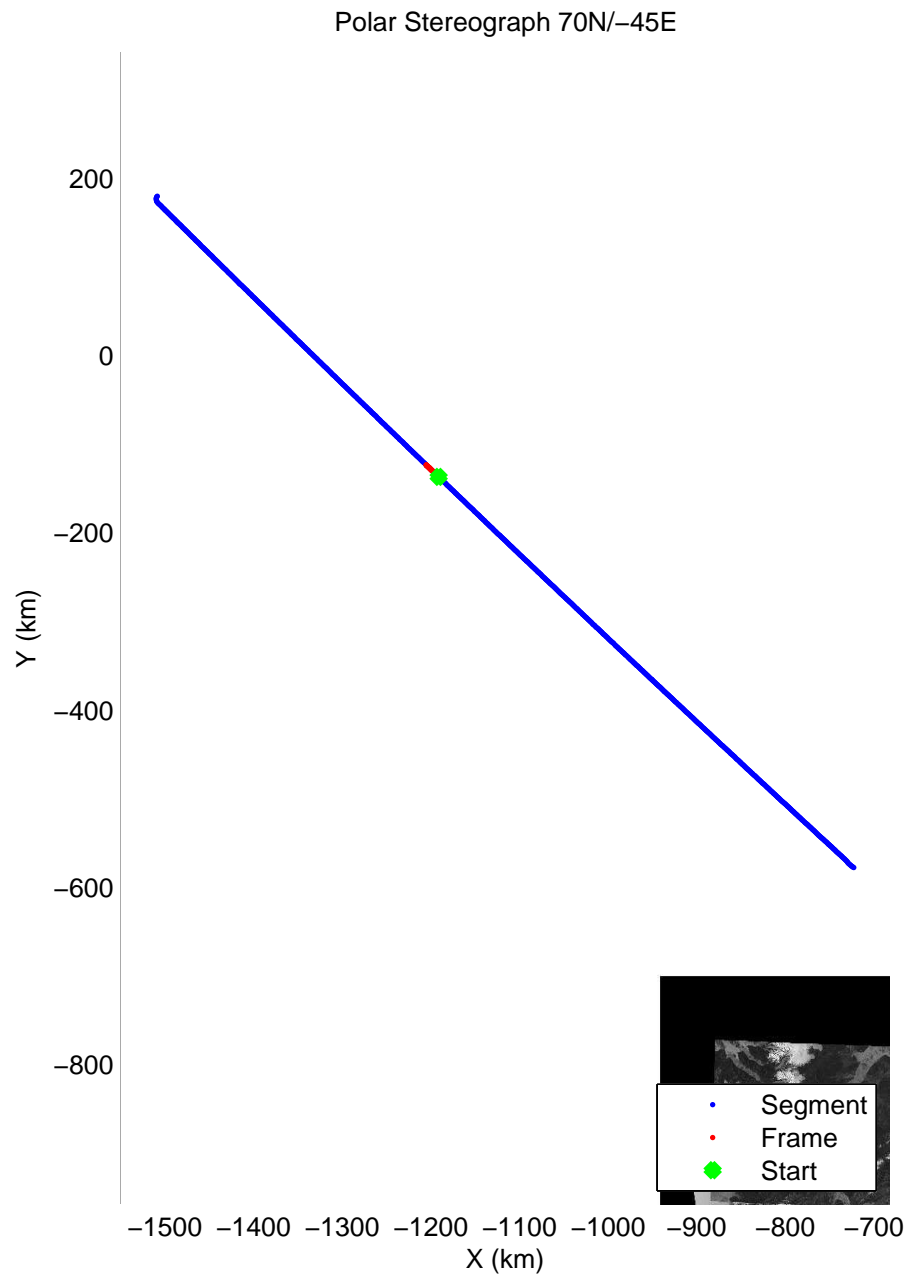
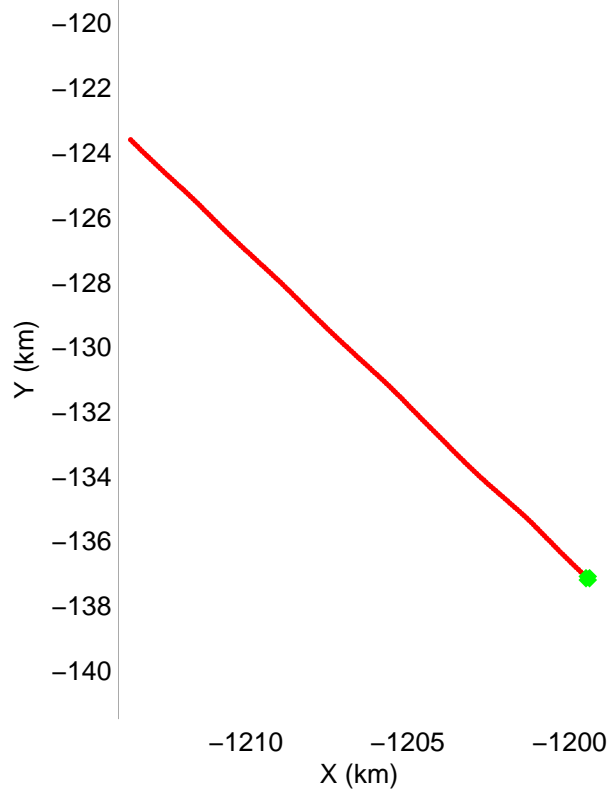
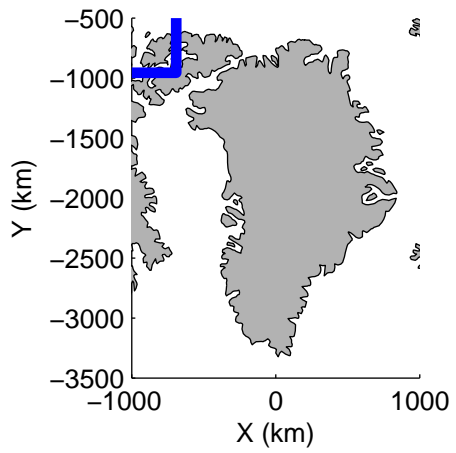
accum 2011_Greenland_P3: "Sea Ice: Connor Corridor" 20110316_01_032: 14:07:20.1 to 14:09:52.3 GPS






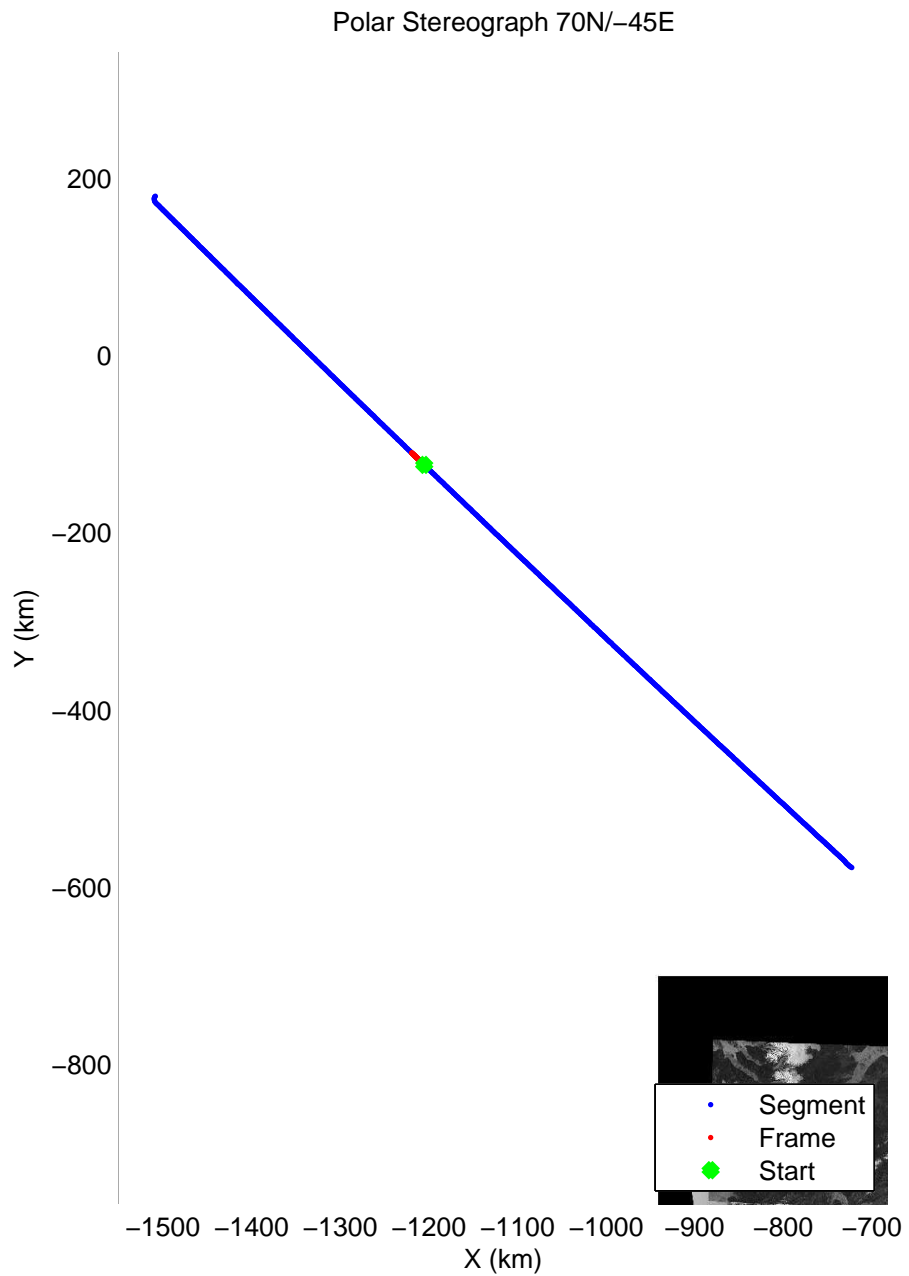
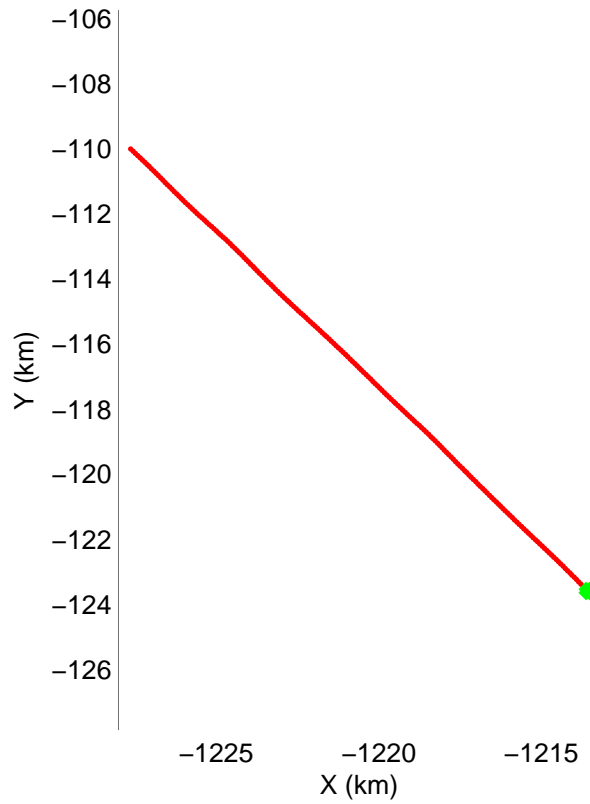
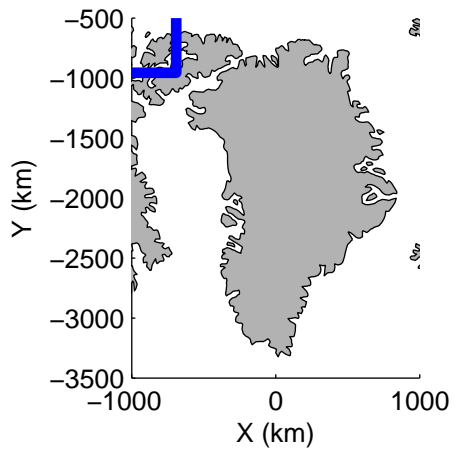
accum 2011_Greenland_P3: "Sea Ice: Connor Corridor" 20110316_01_033: 14:09:52.5 to 14:12:24.0 GPS






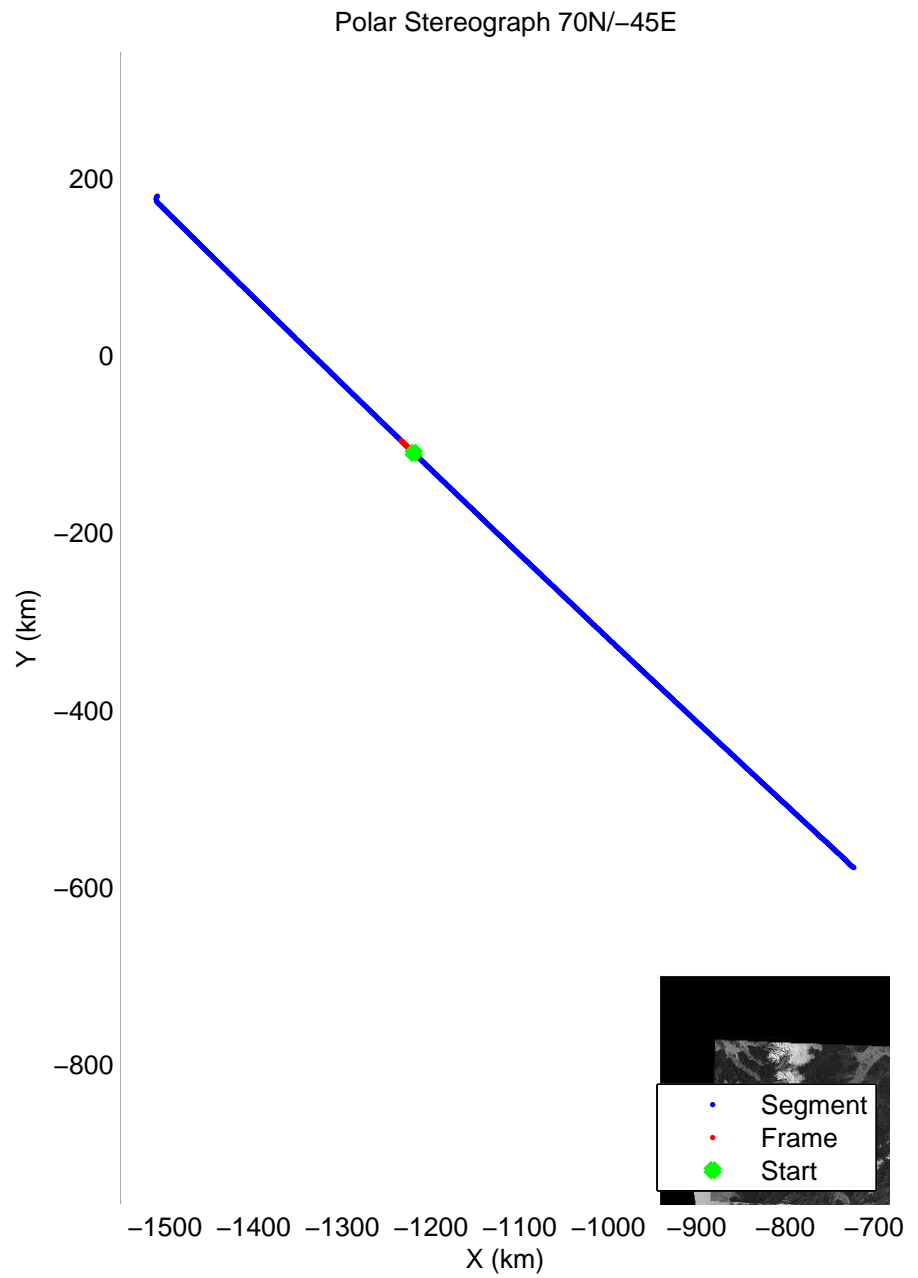
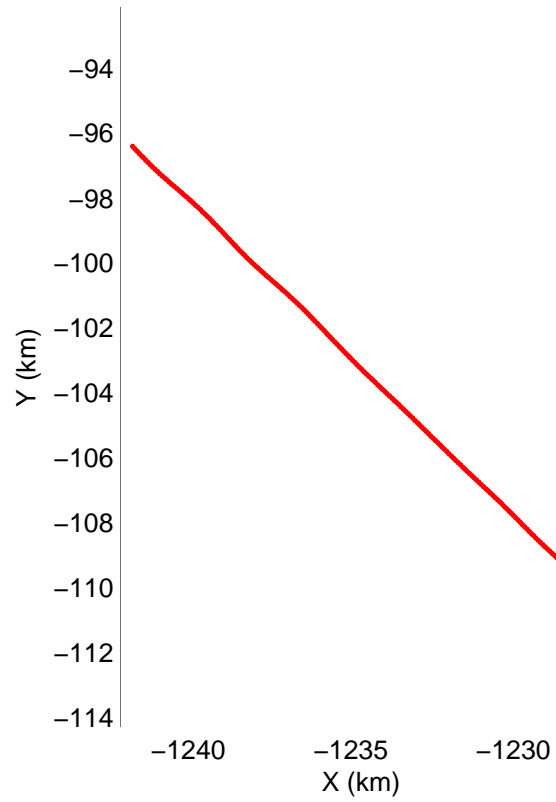
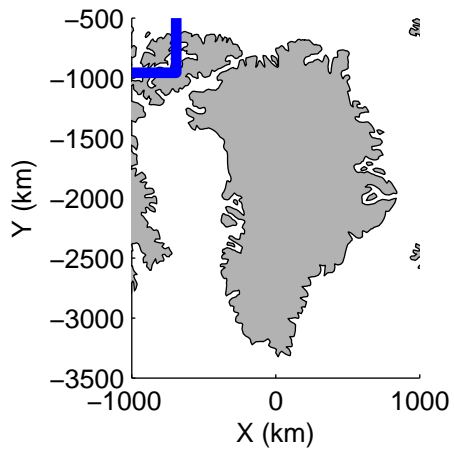
accum 2011_Greenland_P3: "Sea Ice: Connor Corridor" 20110316_01_034: 14:12:24.3 to 14:14:55.5 GPS






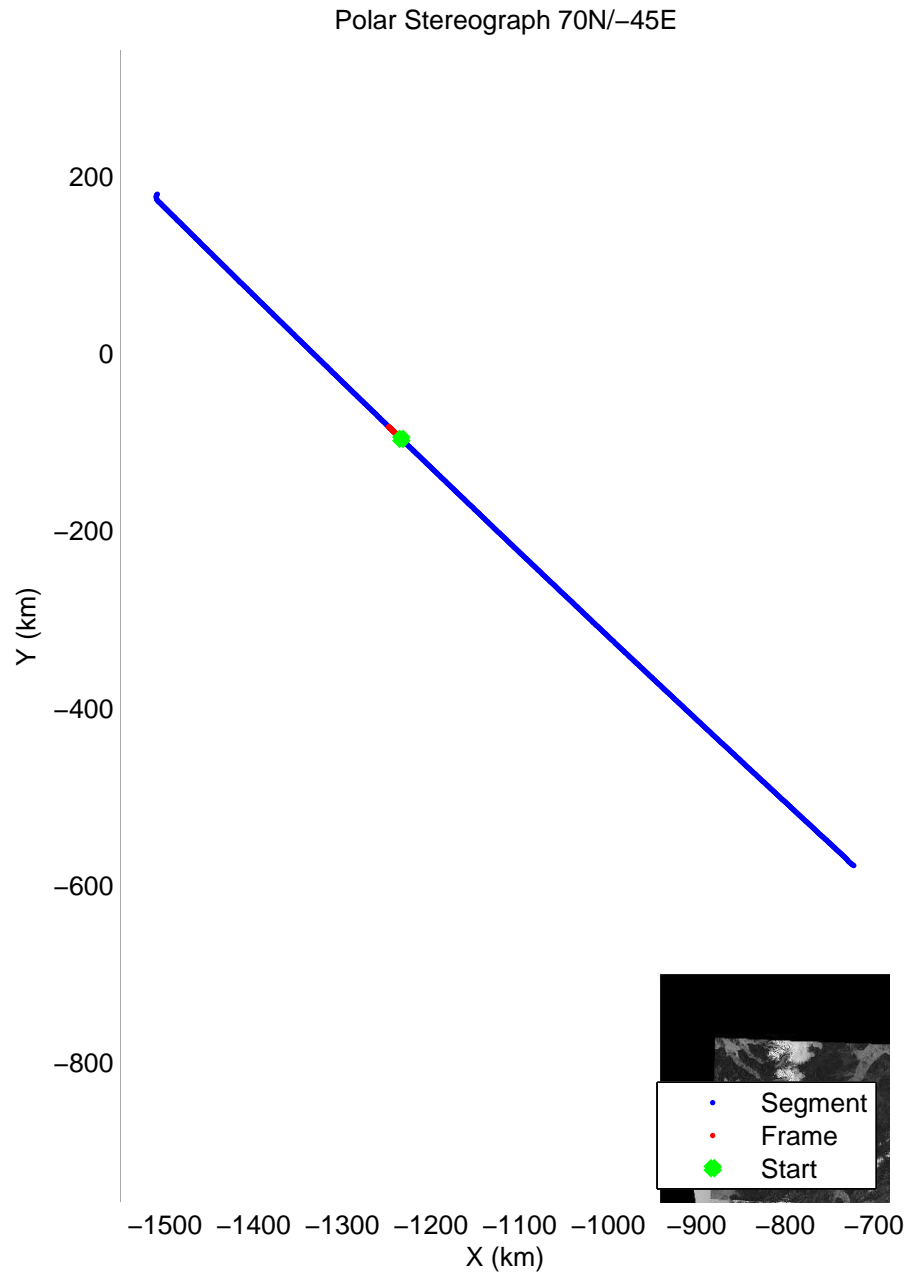
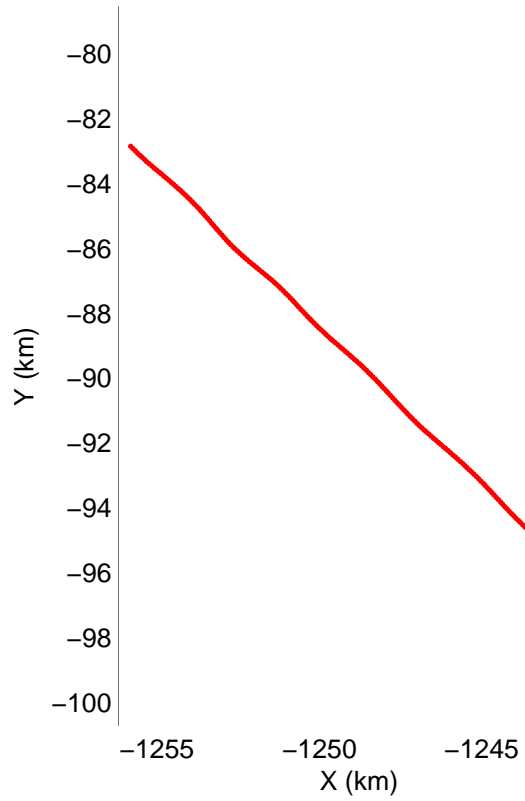
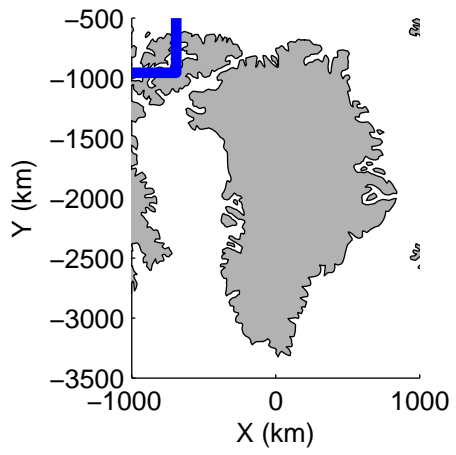
accum 2011_Greenland_P3: "Sea Ice: Connor Corridor" 20110316_01_035: 14:14:55.6 to 14:17:26.8 GPS






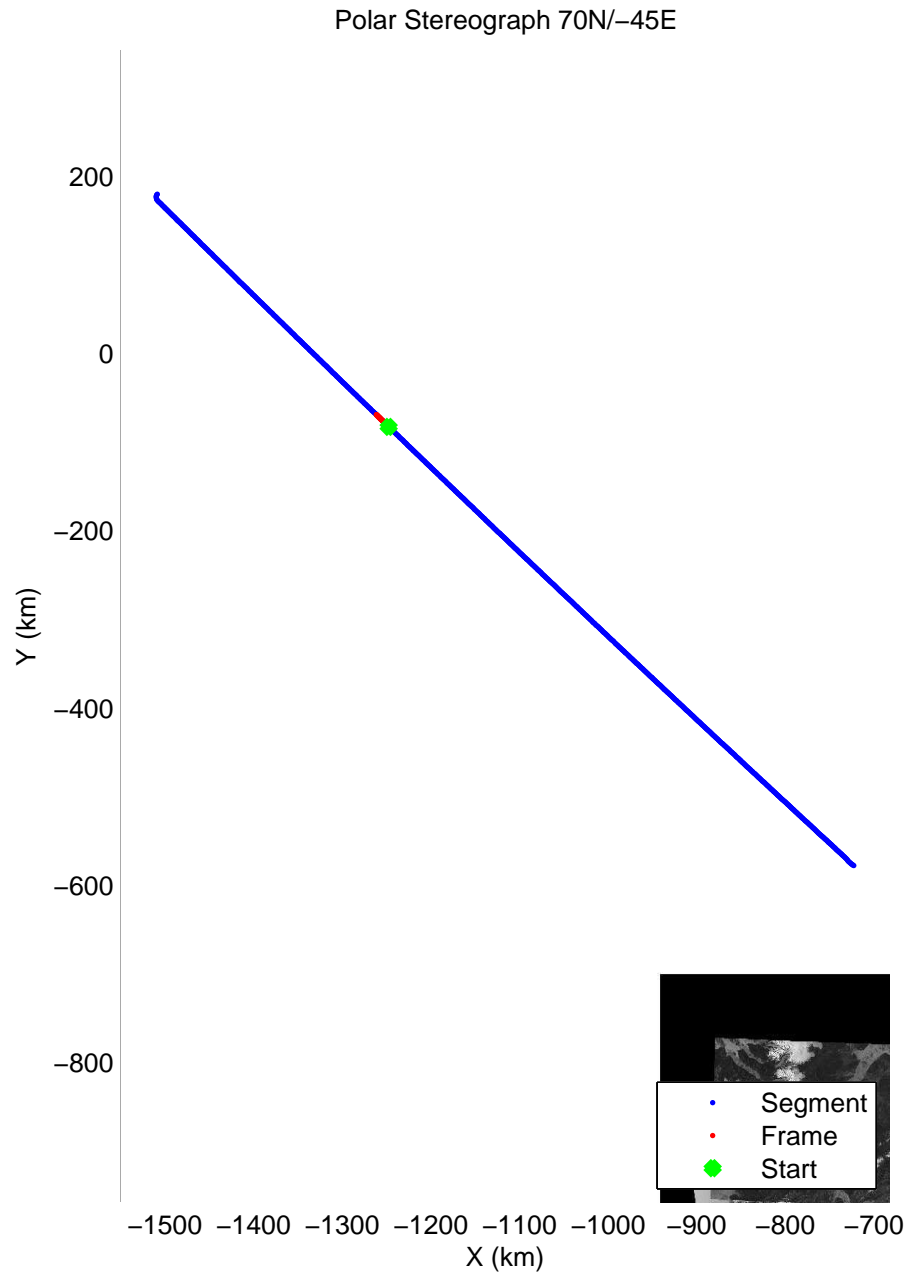
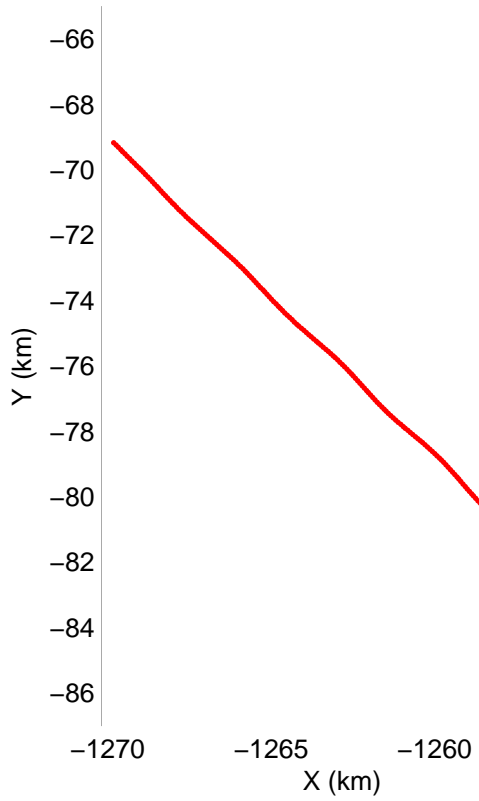
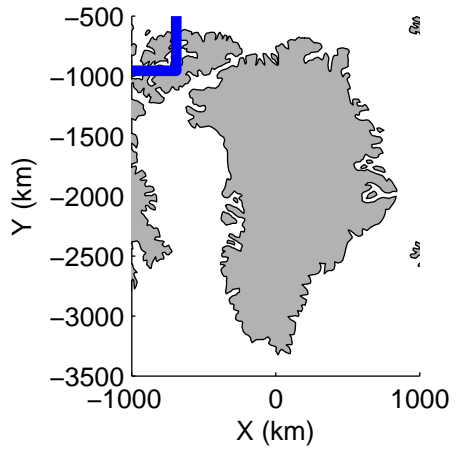
accum 2011_Greenland_P3: "Sea Ice: Connor Corridor" 20110316_01_036: 14:17:27.0 to 14:19:57.2 GPS






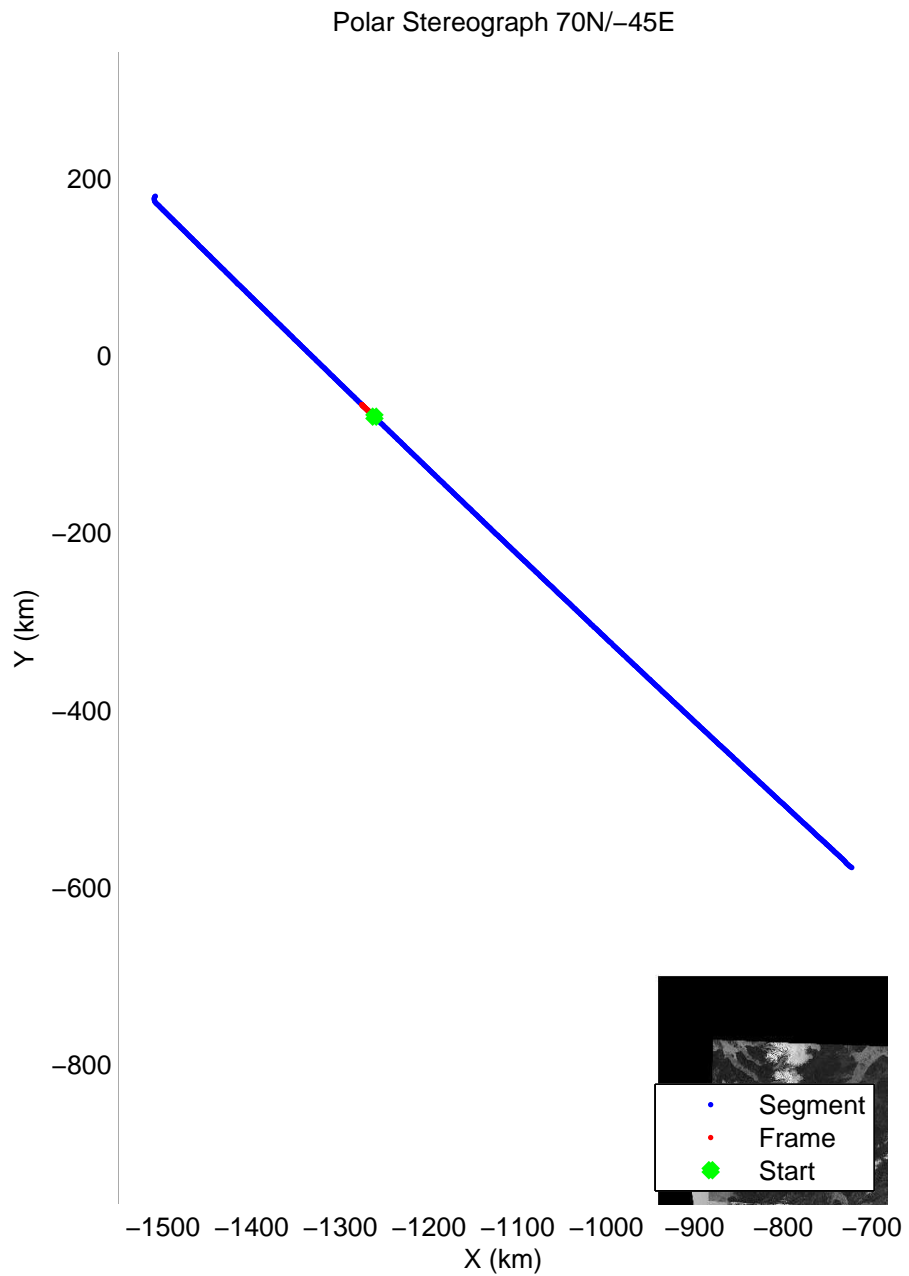
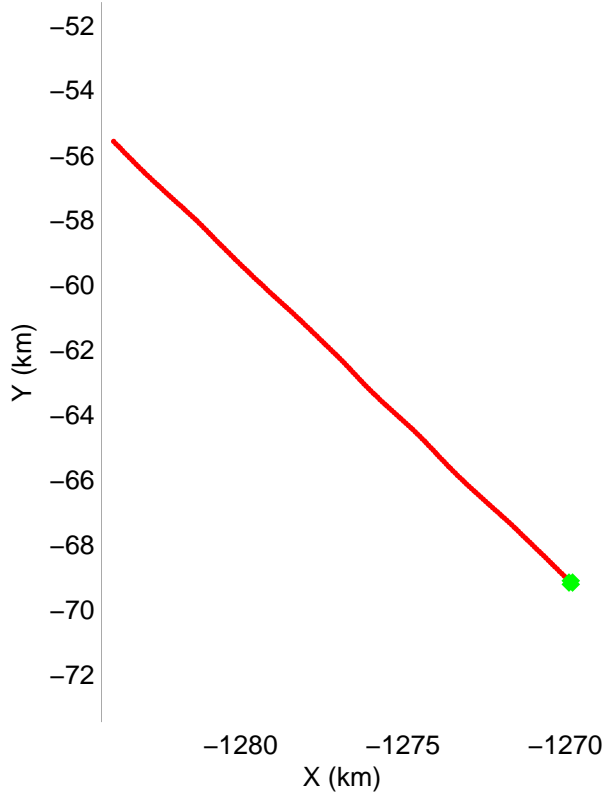
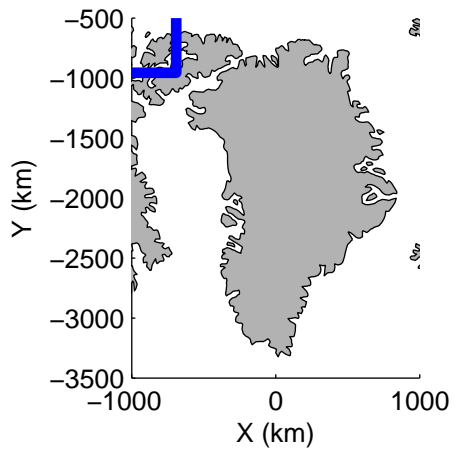
accum 2011_Greenland_P3: "Sea Ice: Connor Corridor" 20110316_01_037: 14:19:57.4 to 14:22:27.2 GPS







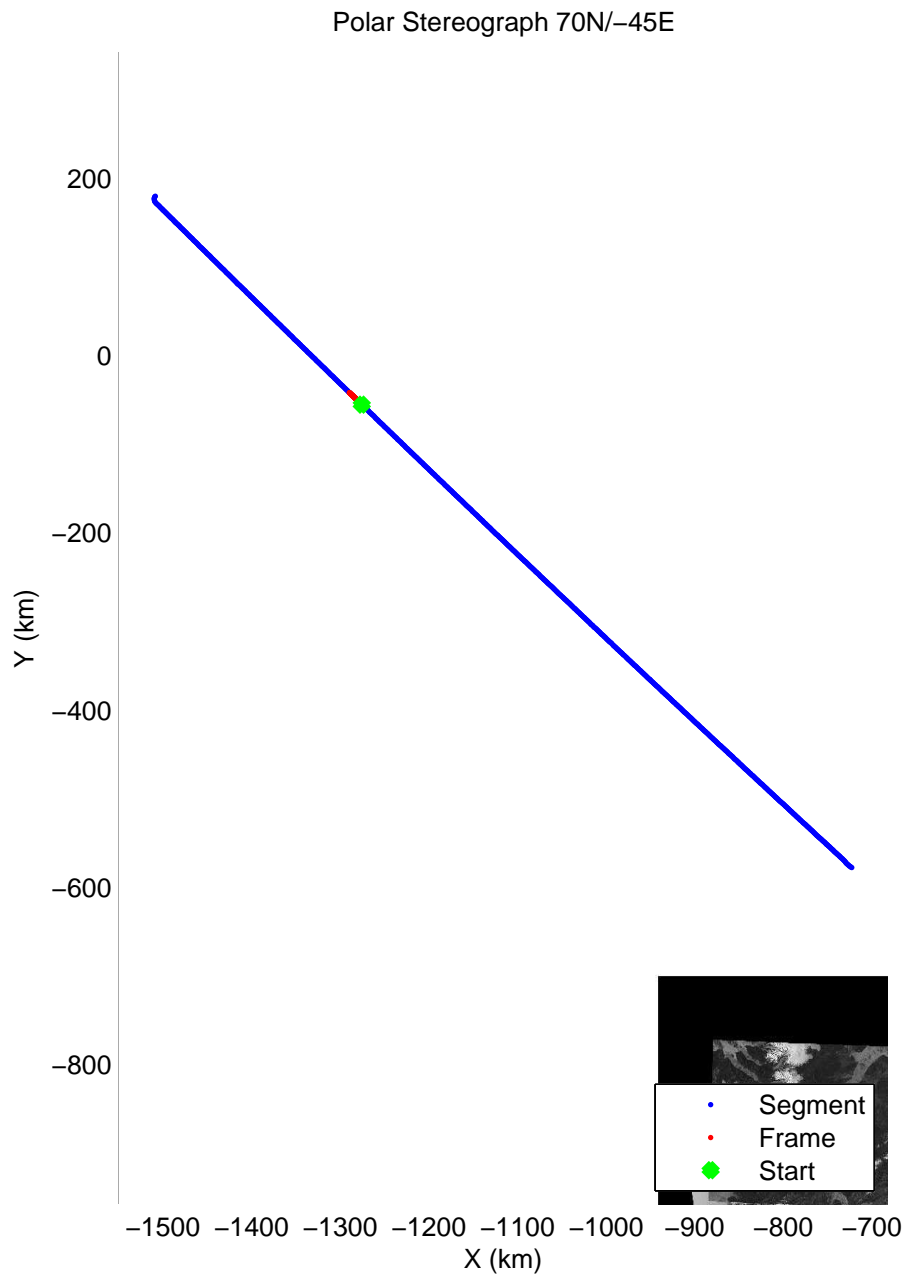
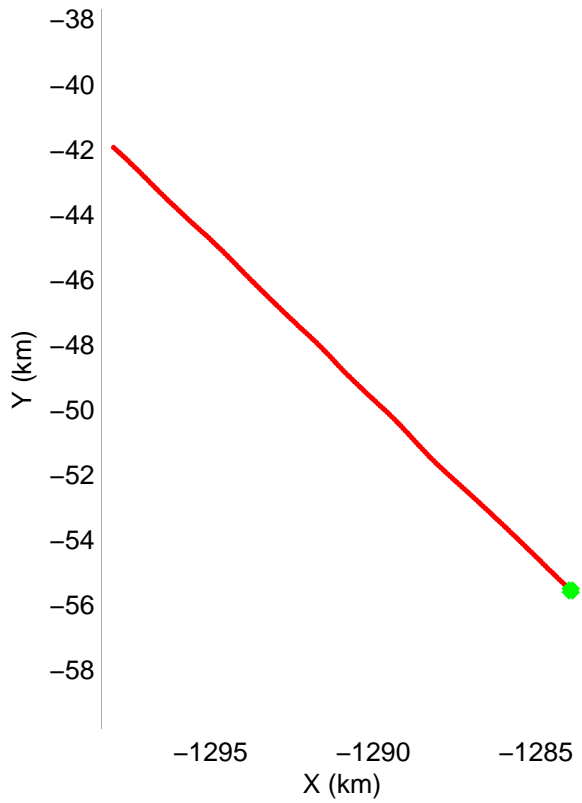
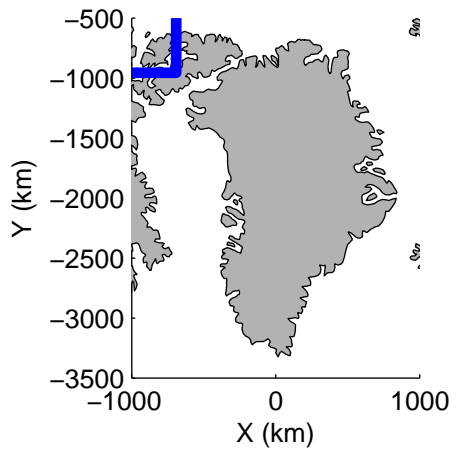
accum 2011_Greenland_P3: "Sea Ice: Connor Corridor" 20110316_01_038: 14:22:27.4 to 14:24:56.9 GPS






accum 2011_Greenland_P3: "Sea Ice: Connor Corridor" 20110316_01_039: 14:24:57.1 to 14:27:25.3 GPS

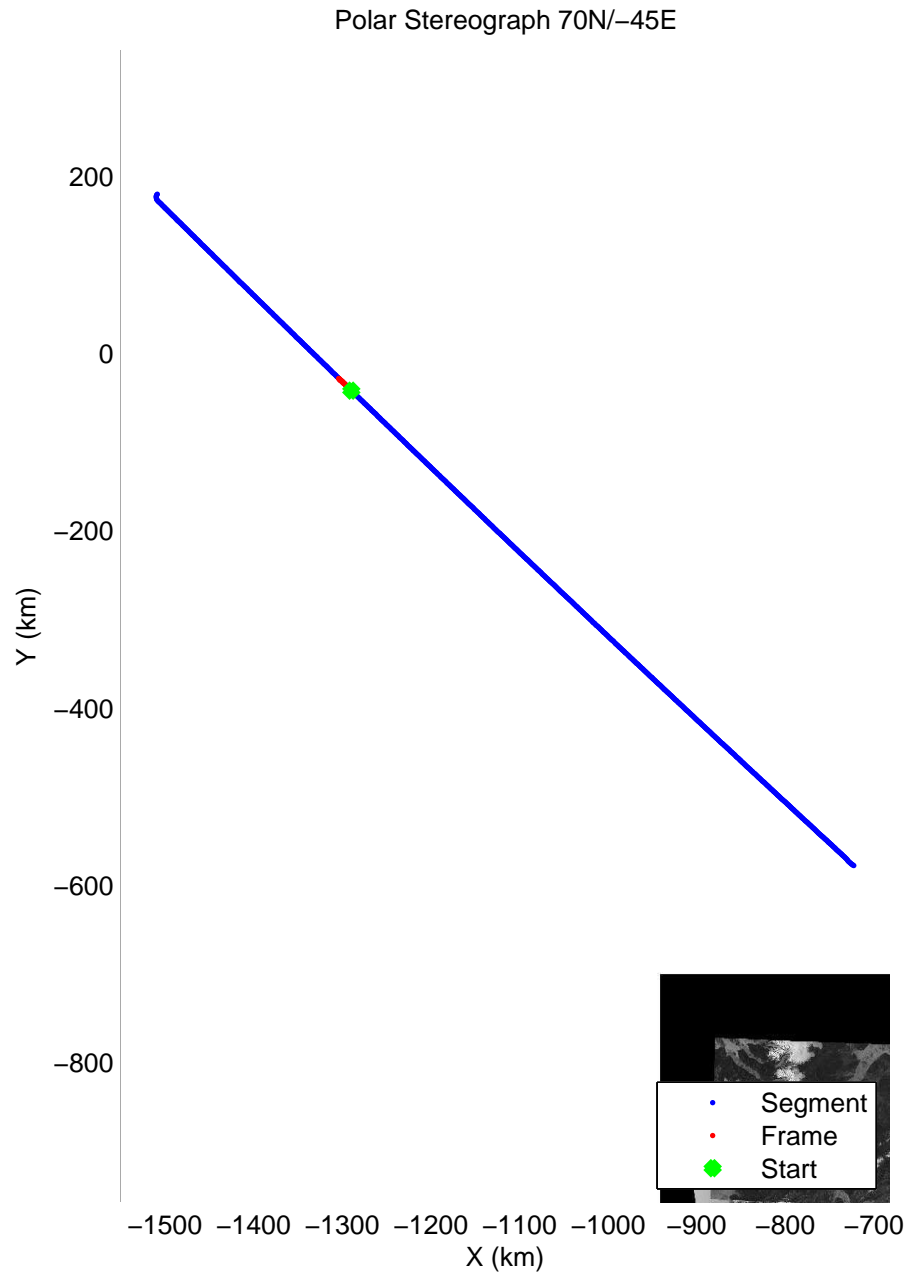
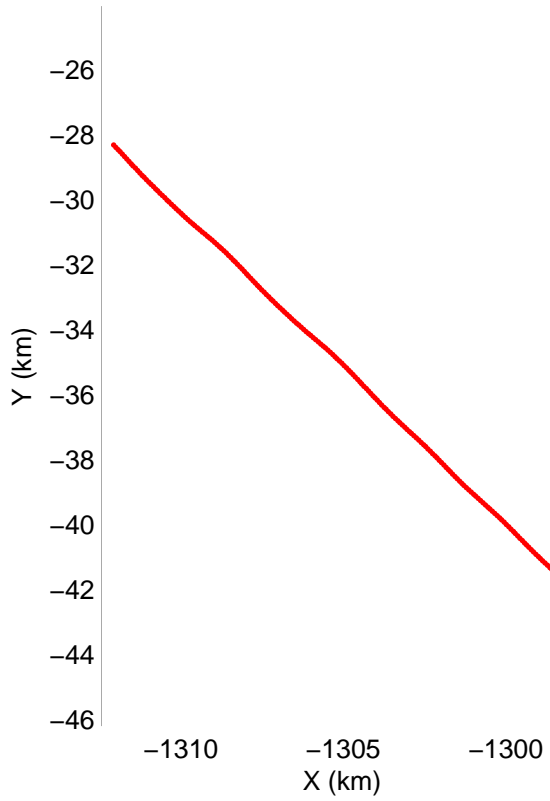
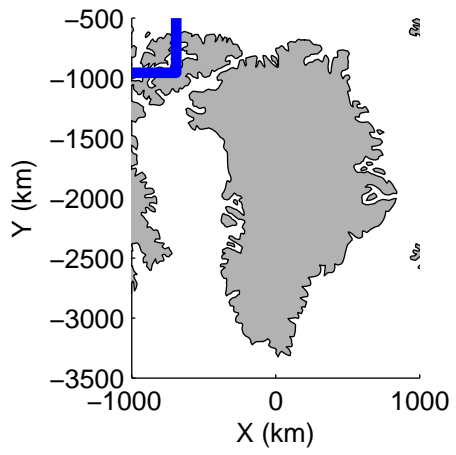





- Segment
- Frame
- ◆ Start

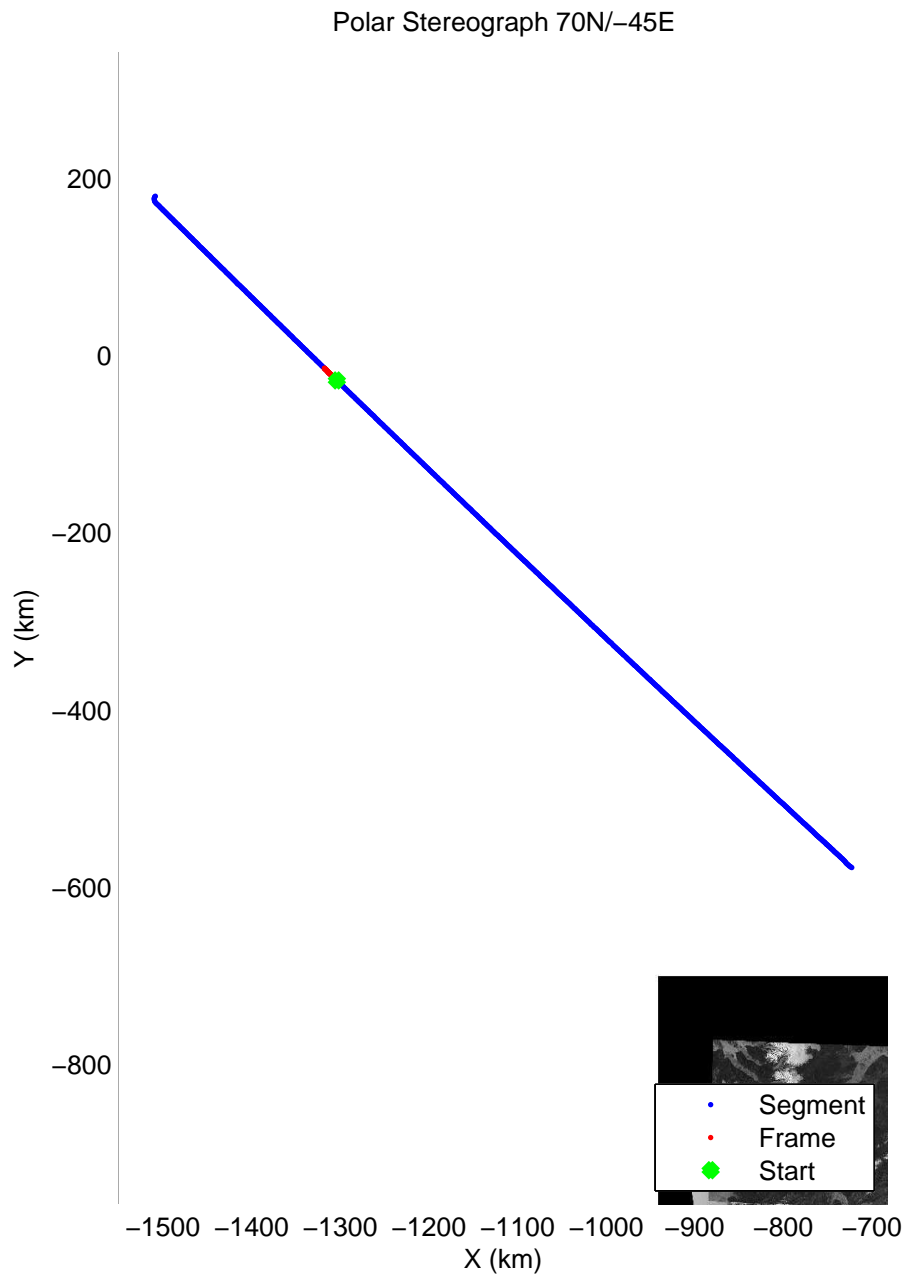
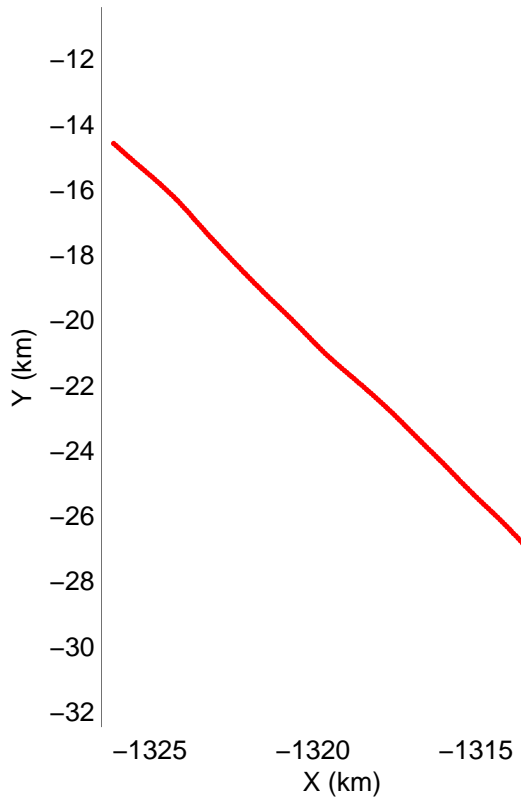
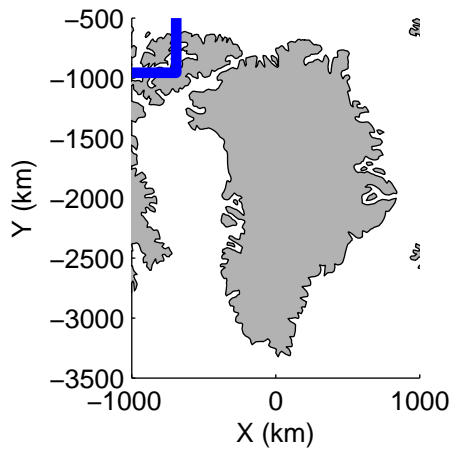
accum 2011_Greenland_P3: "Sea Ice: Connor Corridor" 20110316_01_040: 14:27:25.5 to 14:29:53.4 GPS






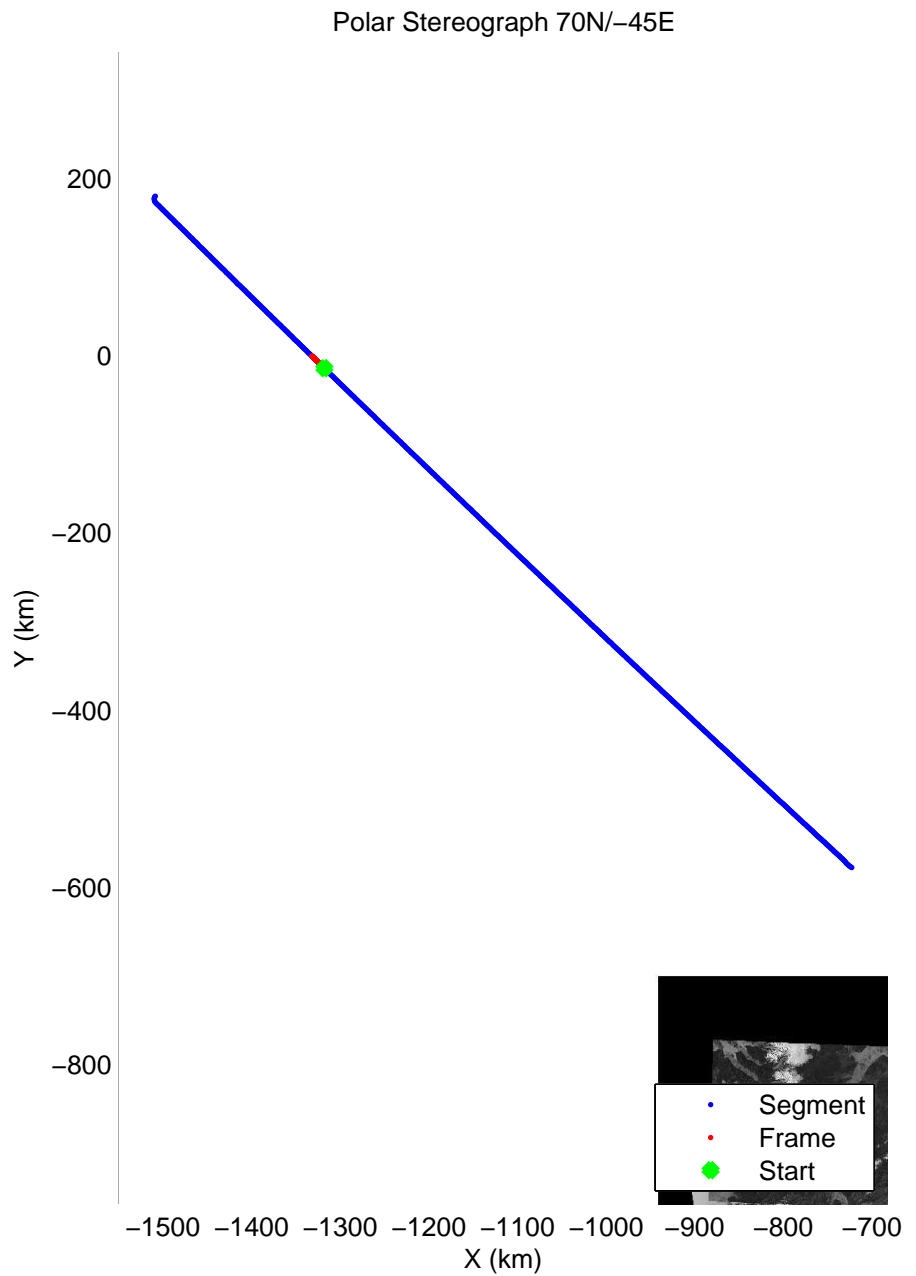
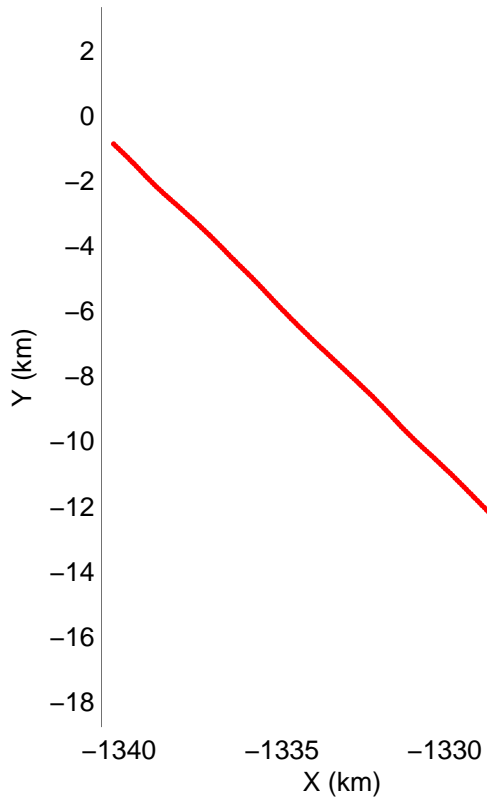
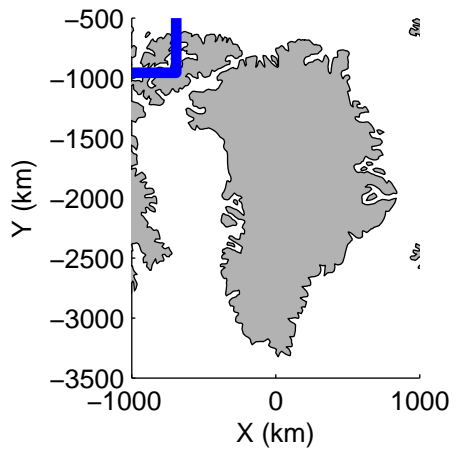
accum 2011_Greenland_P3: "Sea Ice: Connor Corridor" 20110316_01_041: 14:29:53.6 to 14:32:21.9 GPS






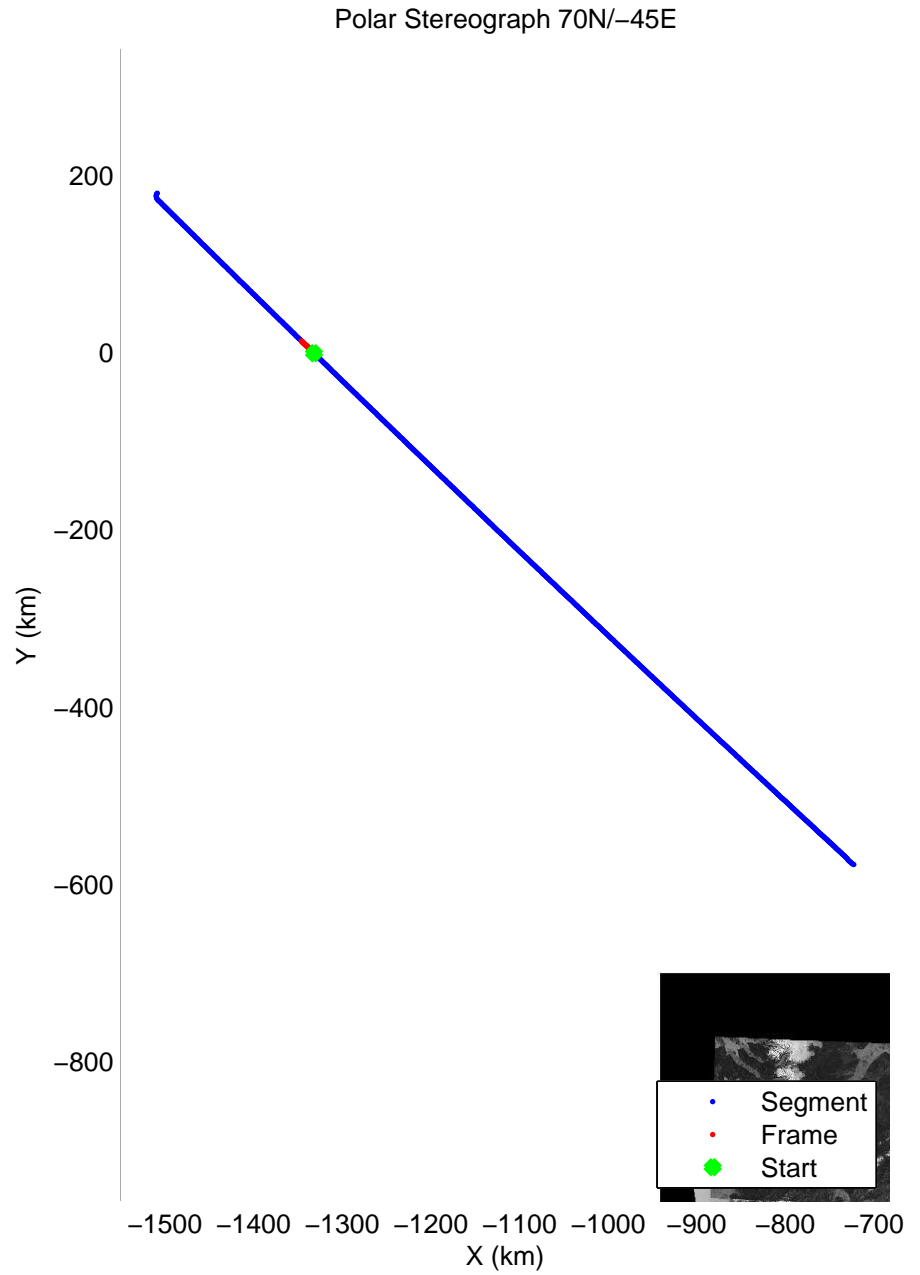
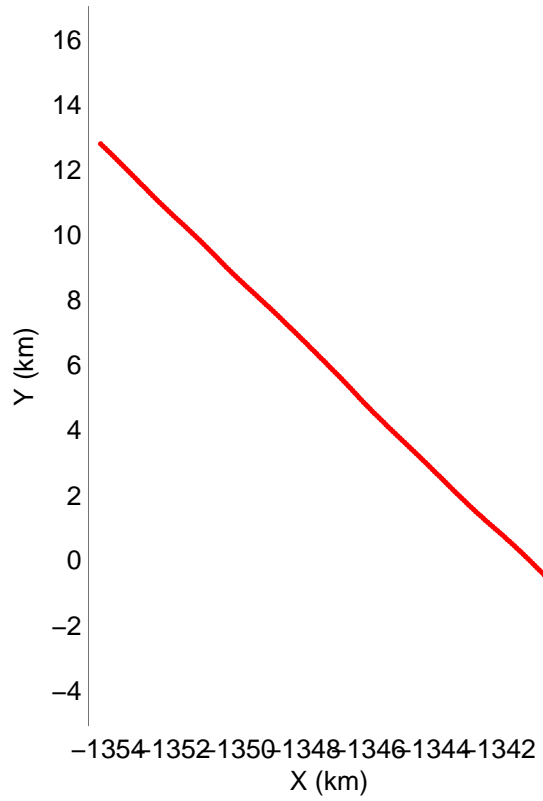
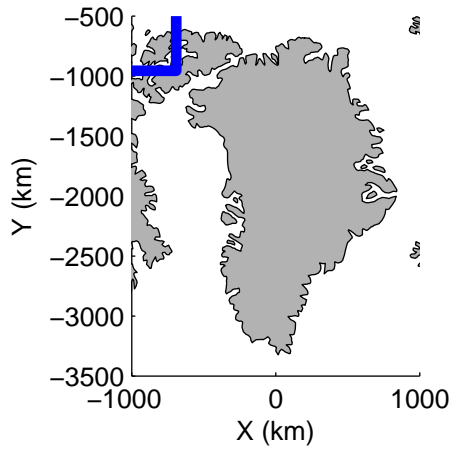
accum 2011_Greenland_P3: "Sea Ice: Connor Corridor" 20110316_01_042: 14:32:22.1 to 14:34:51.6 GPS






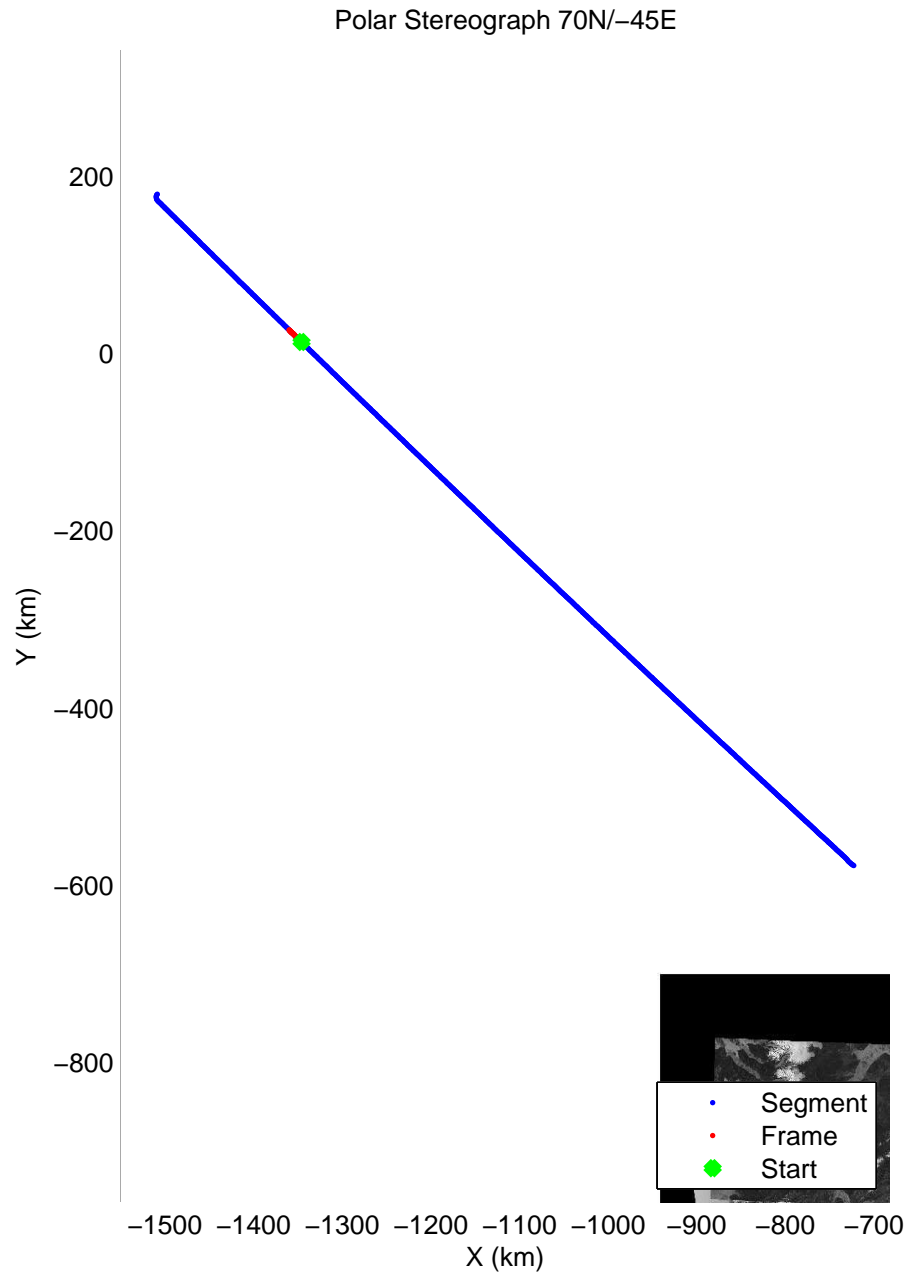
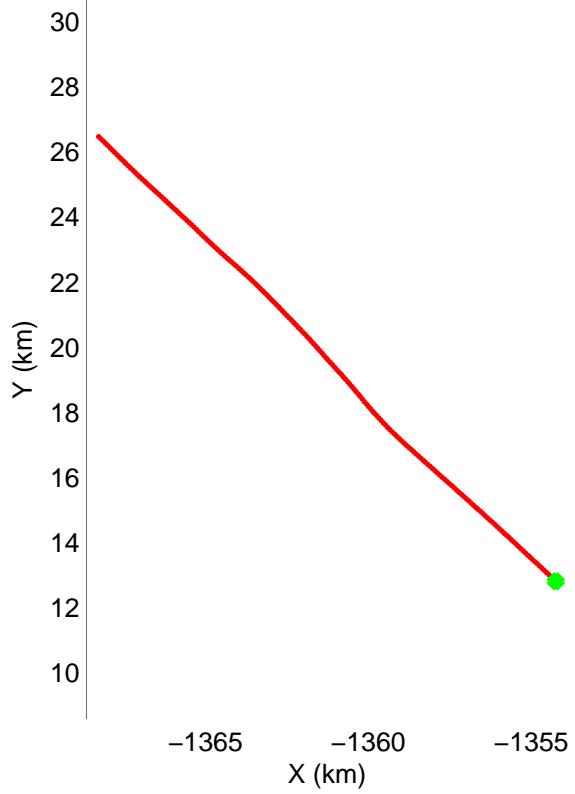
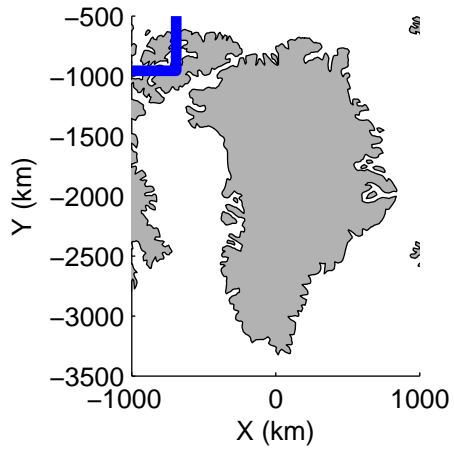
accum 2011_Greenland_P3: "Sea Ice: Connor Corridor" 20110316_01_043: 14:34:51.8 to 14:37:23.1 GPS






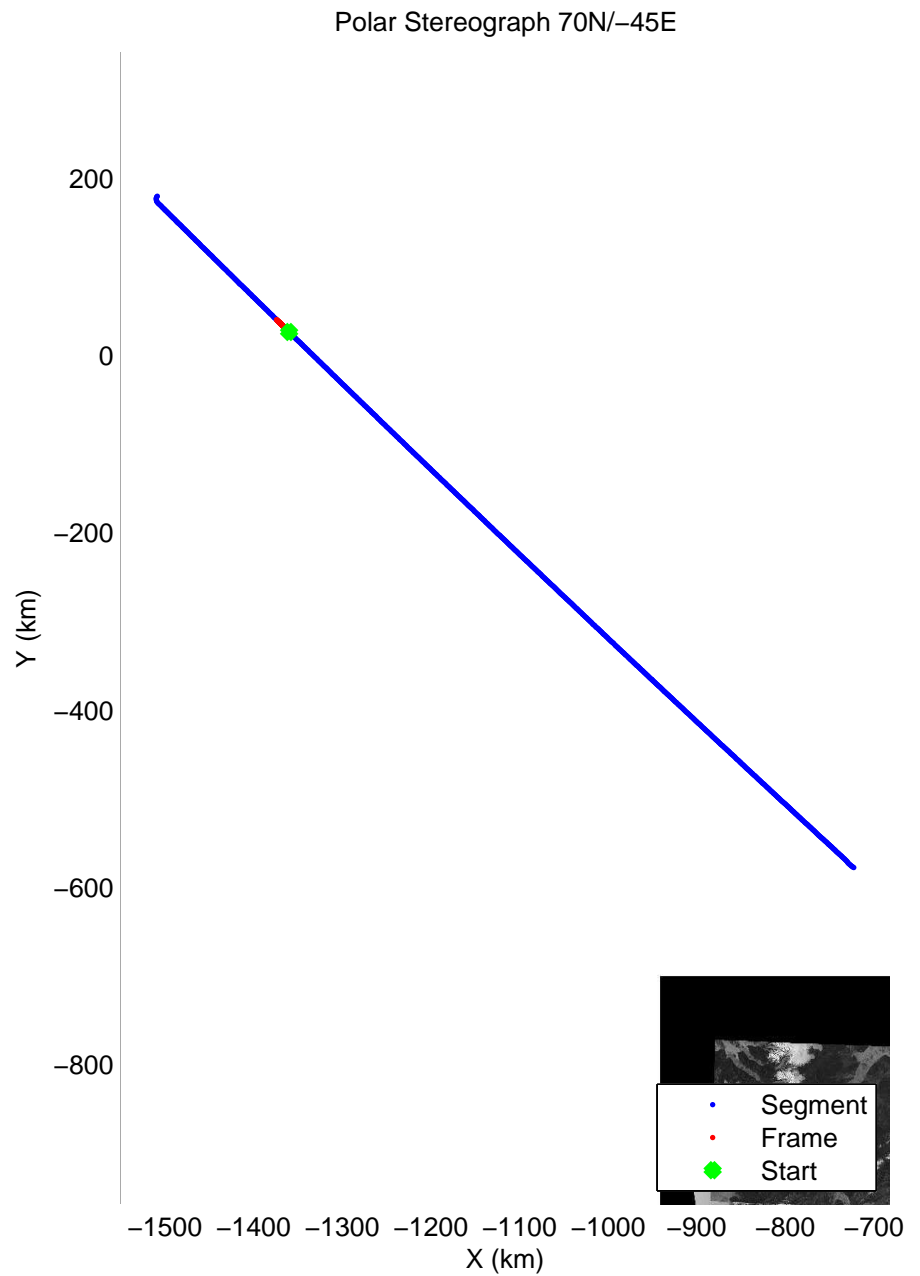
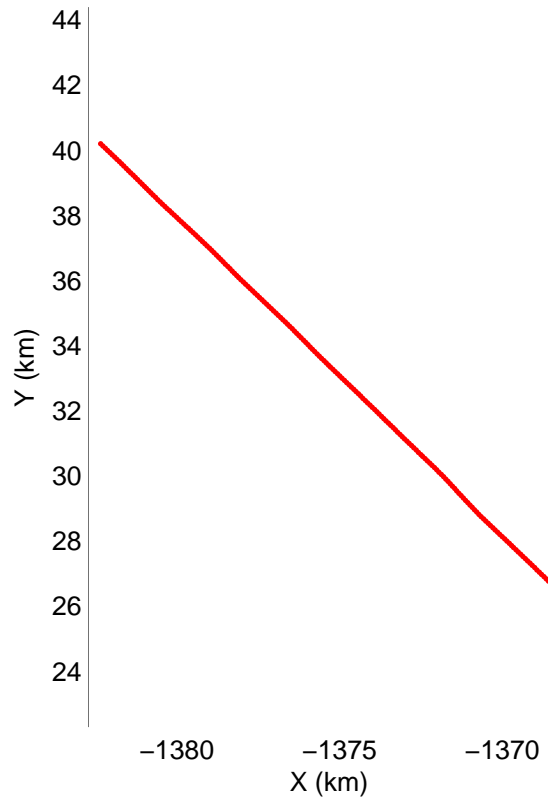
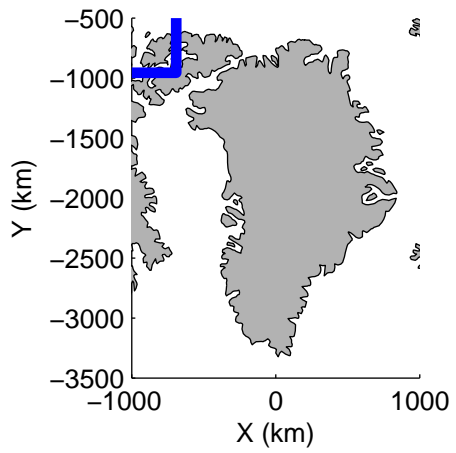
accum 2011_Greenland_P3: "Sea Ice: Connor Corridor" 20110316_01_044: 14:37:23.3 to 14:39:55.3 GPS






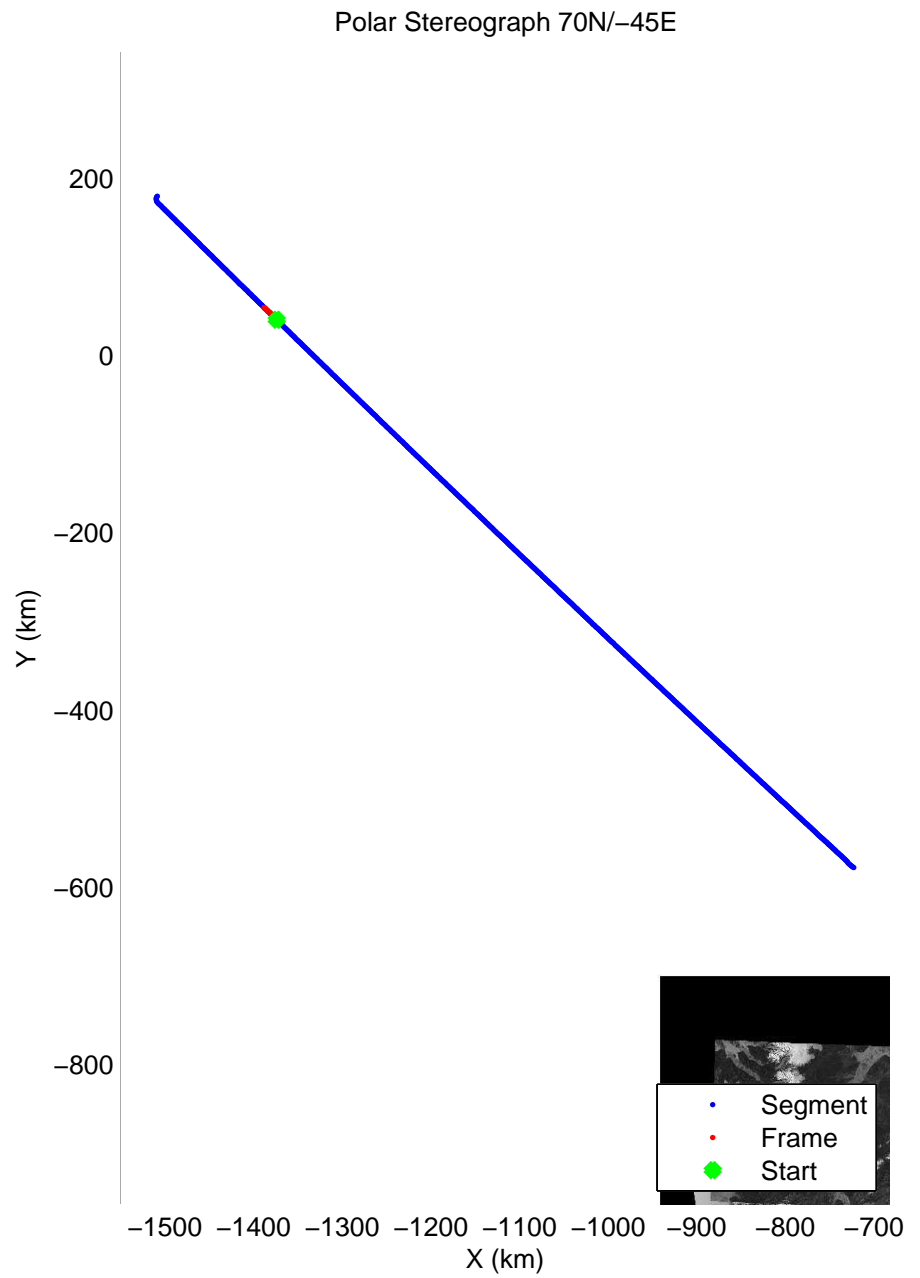

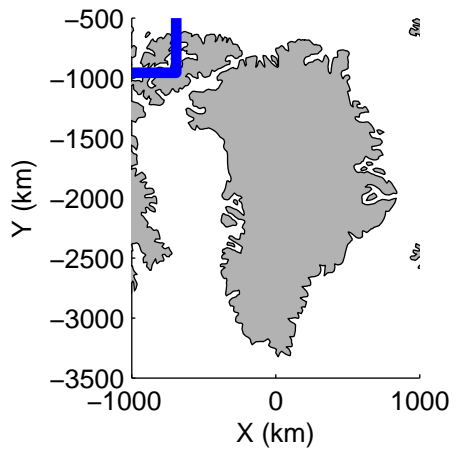
accum 2011_Greenland_P3: "Sea Ice: Connor Corridor" 20110316_01_045: 14:39:55.5 to 14:42:27.2 GPS






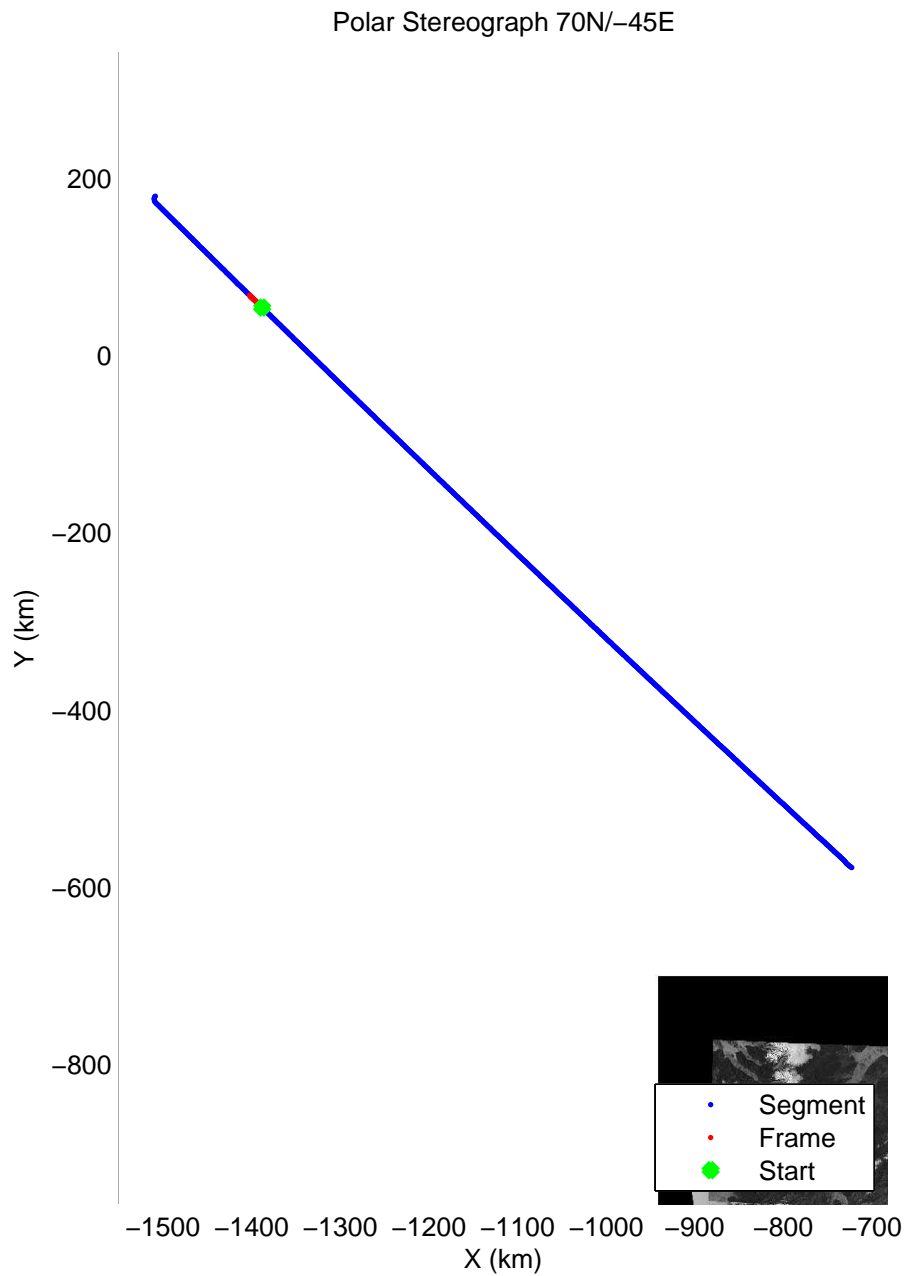
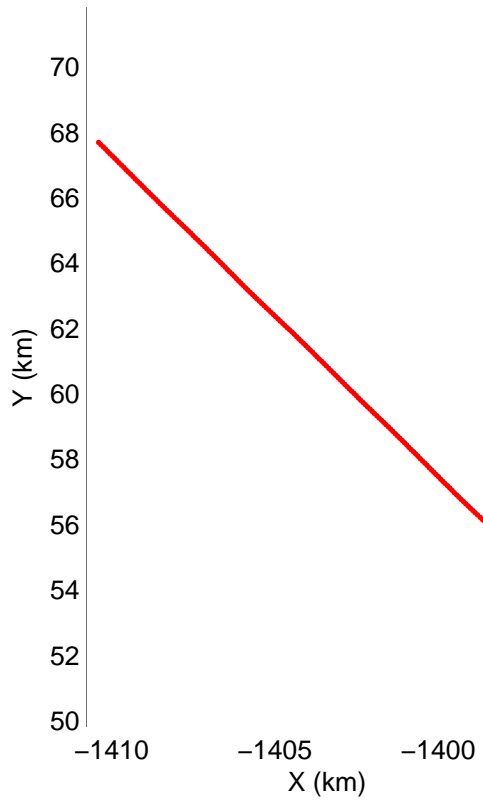
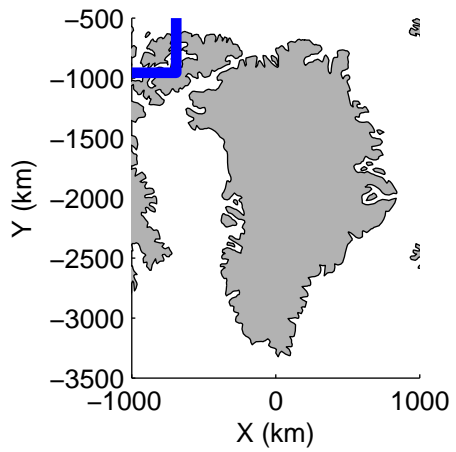
accum 2011_Greenland_P3: "Sea Ice: Connor Corridor" 20110316_01_046: 14:42:27.4 to 14:44:59.6 GPS






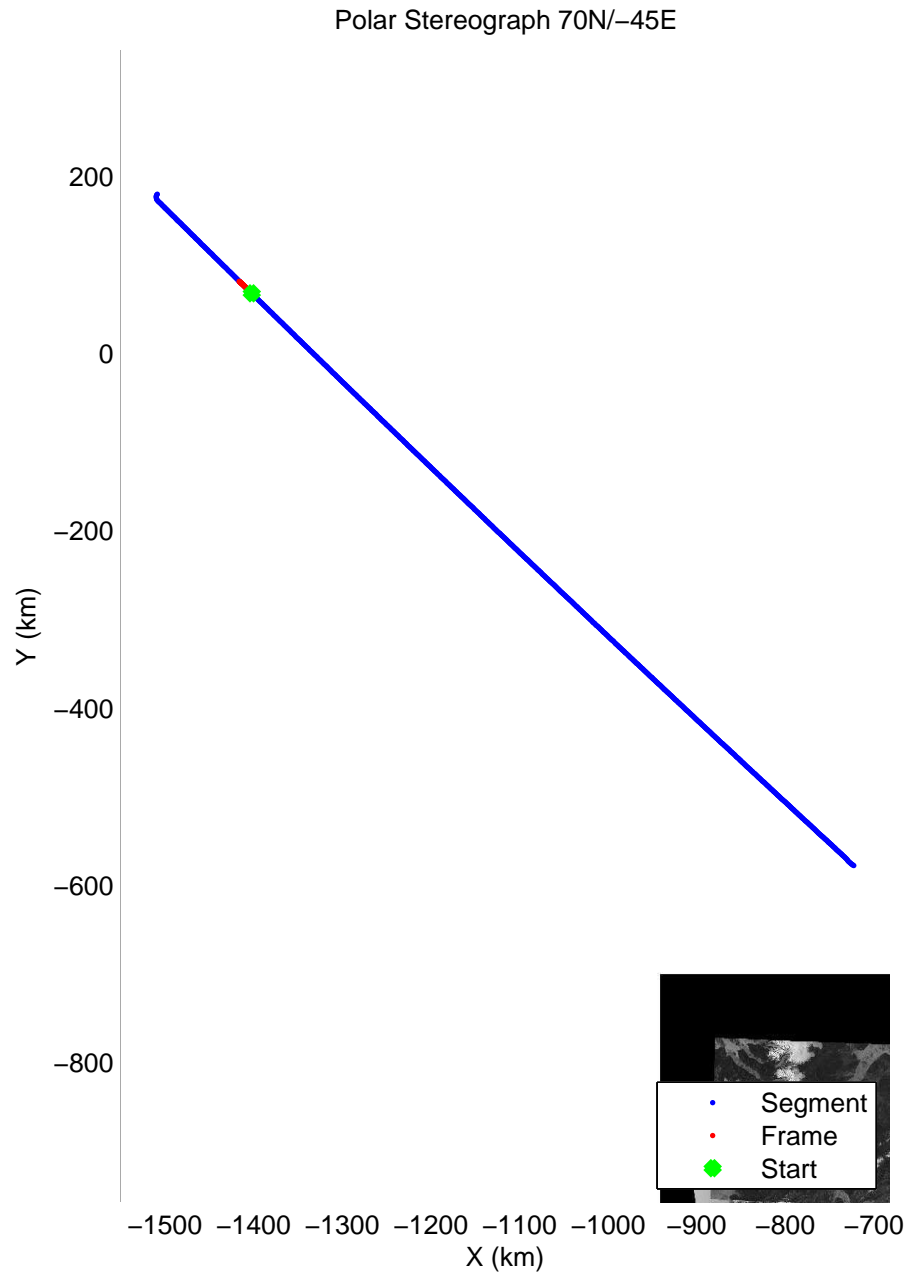
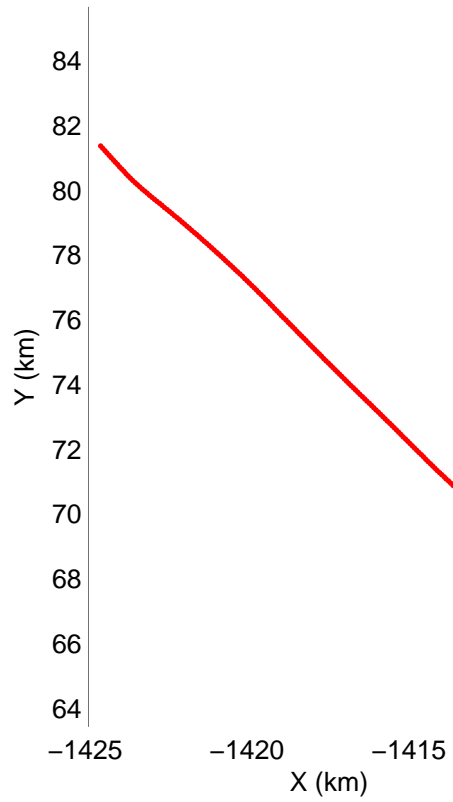
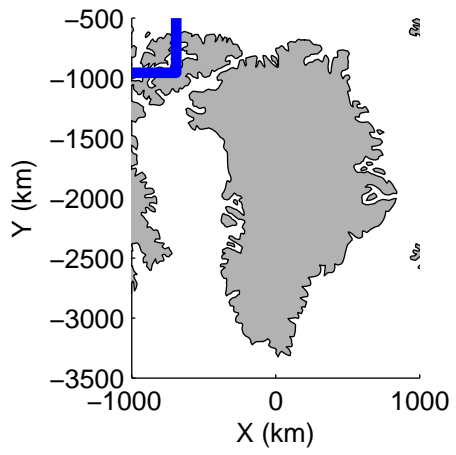
accum 2011_Greenland_P3: "Sea Ice: Connor Corridor" 20110316_01_047: 14:44:59.8 to 14:47:32.6 GPS






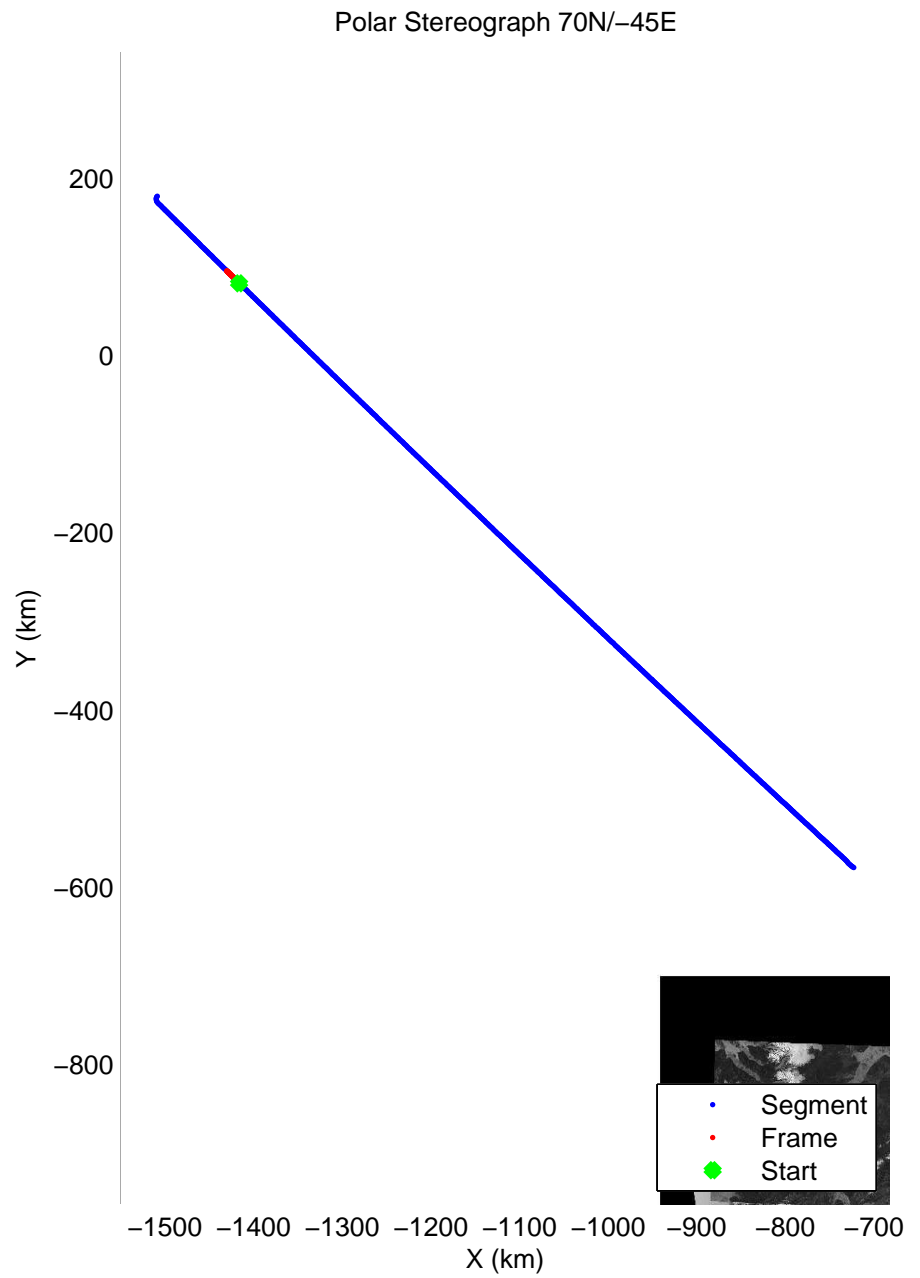
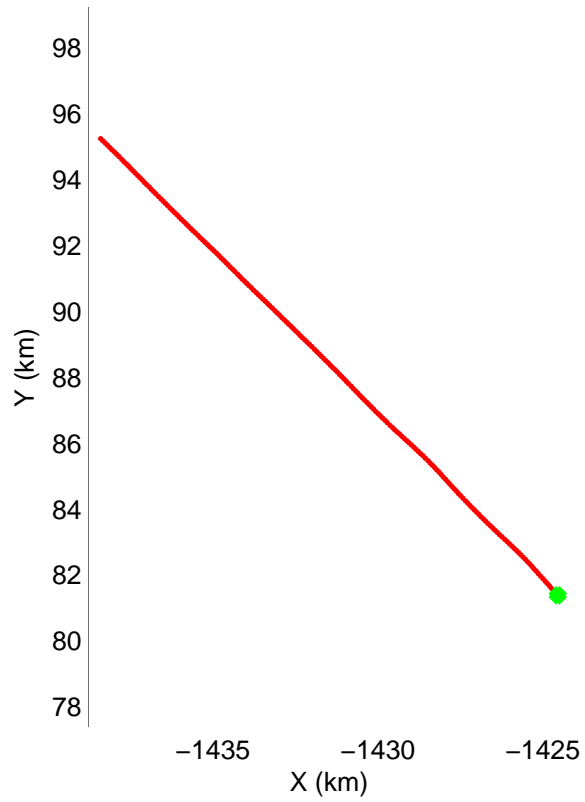
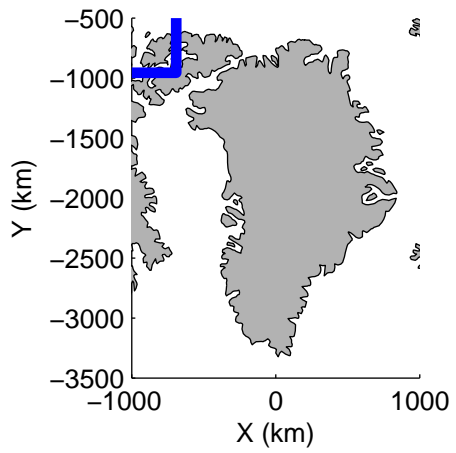
accum 2011_Greenland_P3: "Sea Ice: Connor Corridor" 20110316_01_048: 14:47:32.7 to 14:50:06.0 GPS






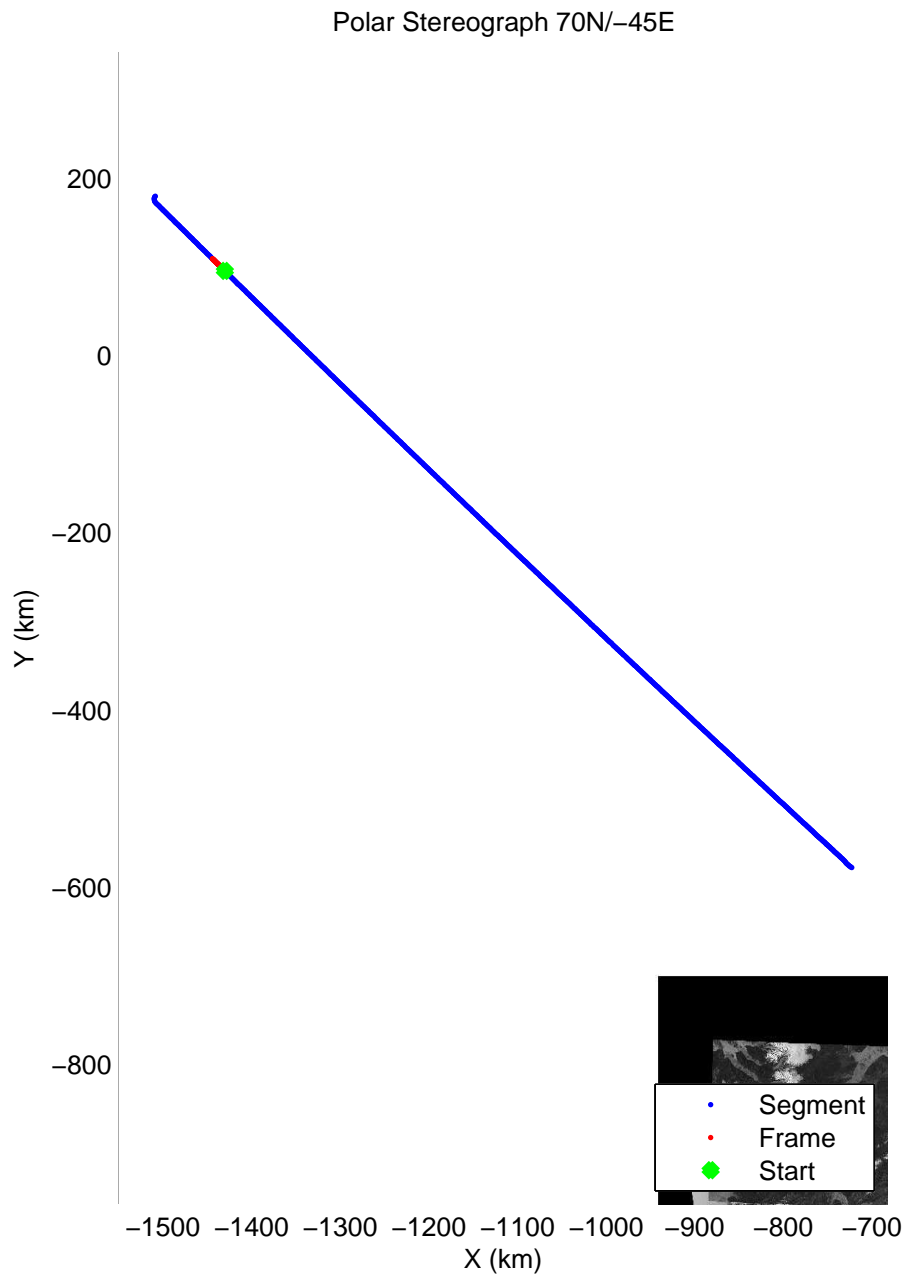
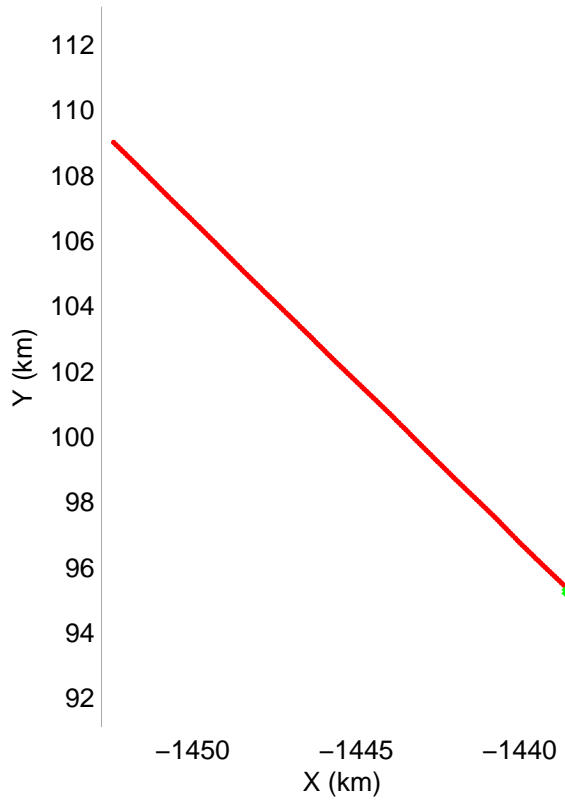
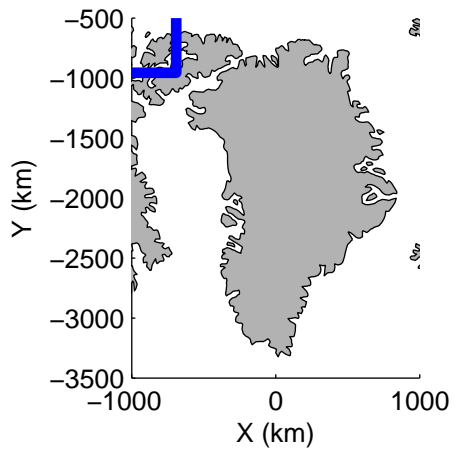
accum 2011_Greenland_P3: "Sea Ice: Connor Corridor" 20110316_01_049: 14:50:06.1 to 14:52:38.7 GPS






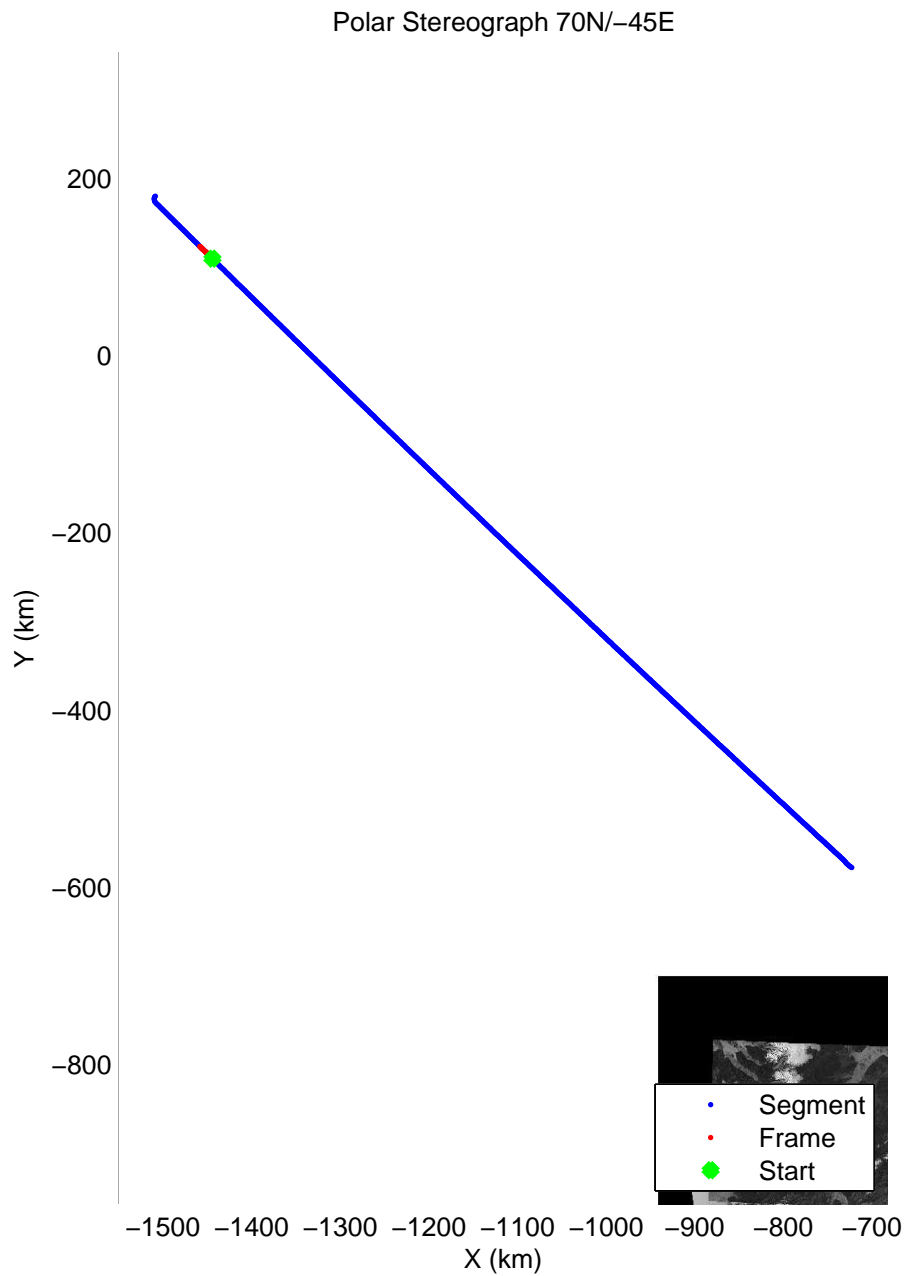
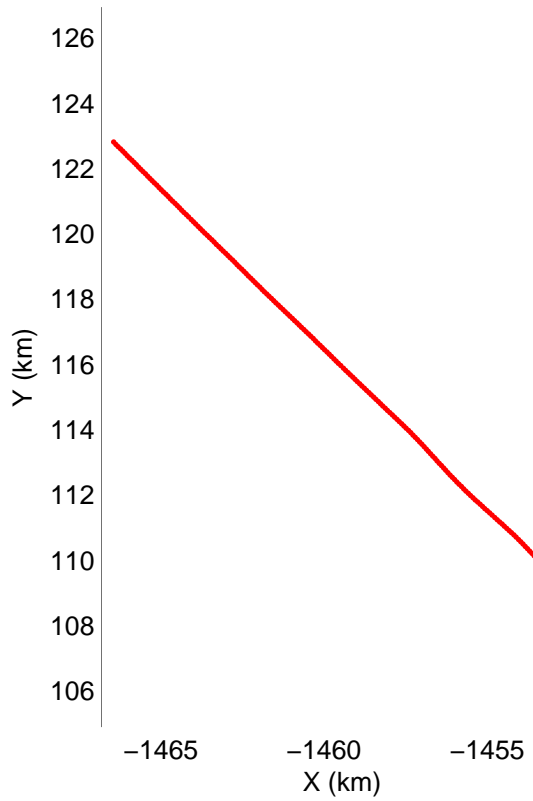
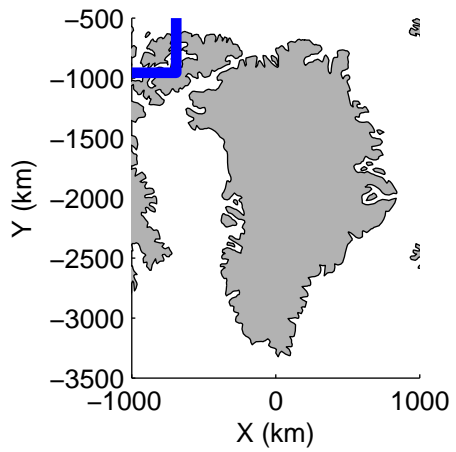
accum 2011_Greenland_P3: "Sea Ice: Connor Corridor" 20110316_01_050: 14:52:38.9 to 14:55:13.3 GPS






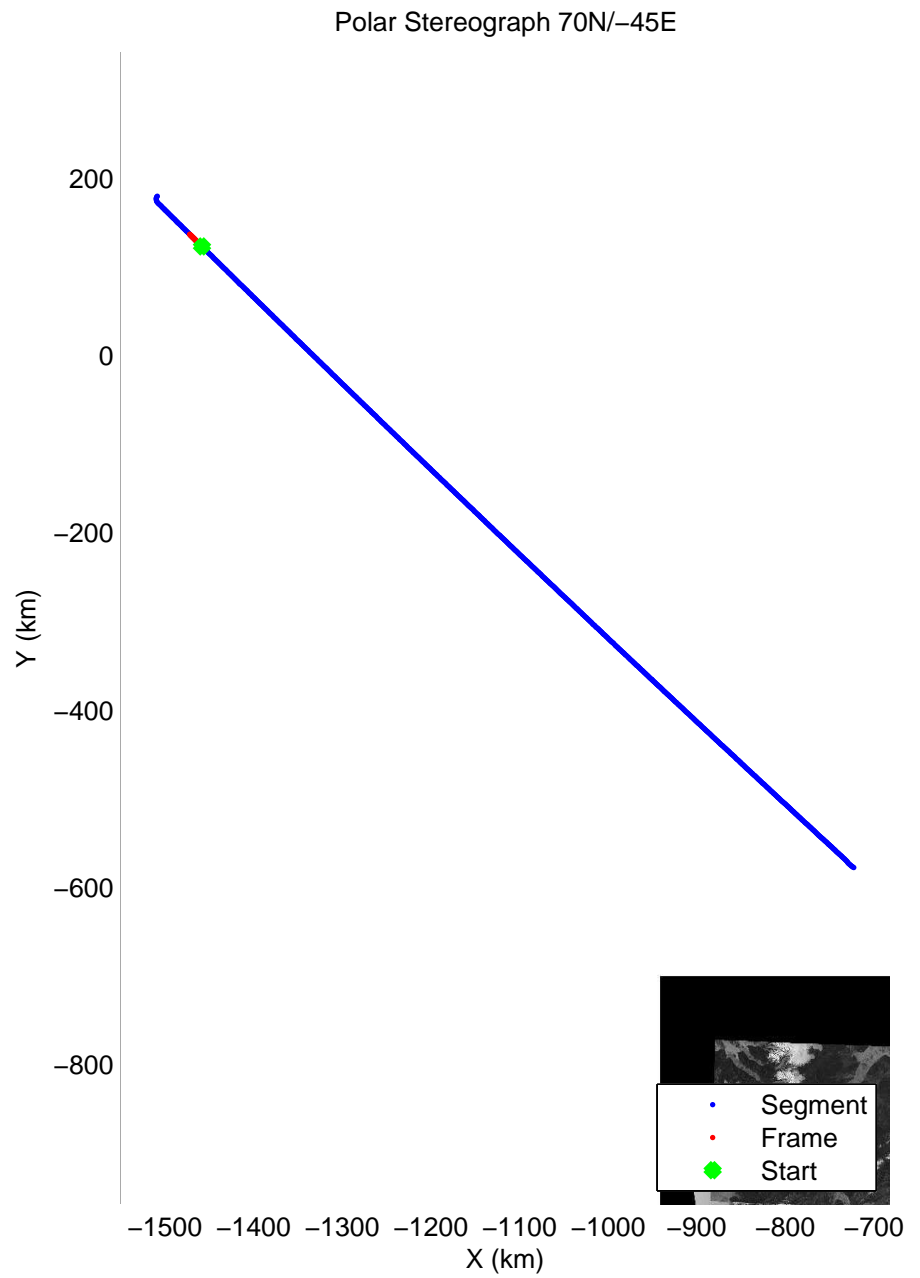
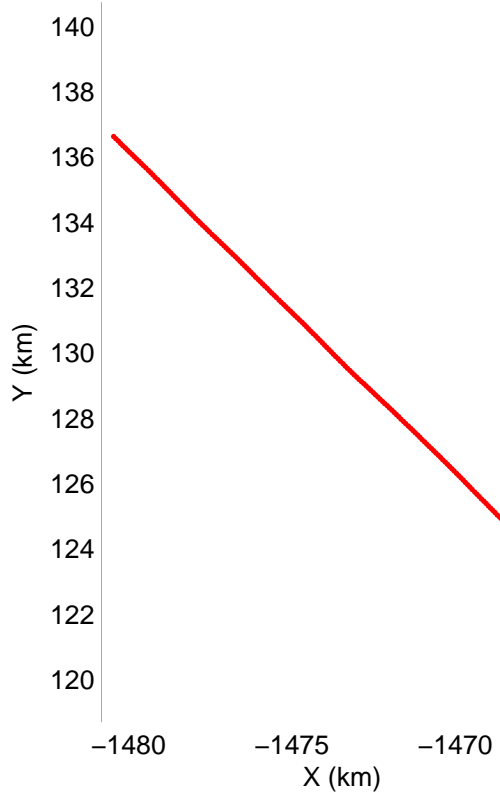
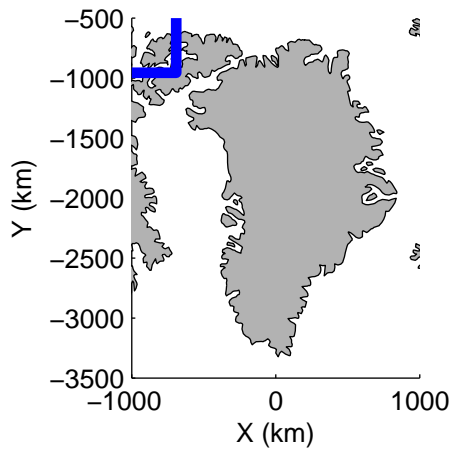
accum 2011_Greenland_P3: "Sea Ice: Connor Corridor" 20110316_01_051: 14:55:13.6 to 14:57:46.9 GPS






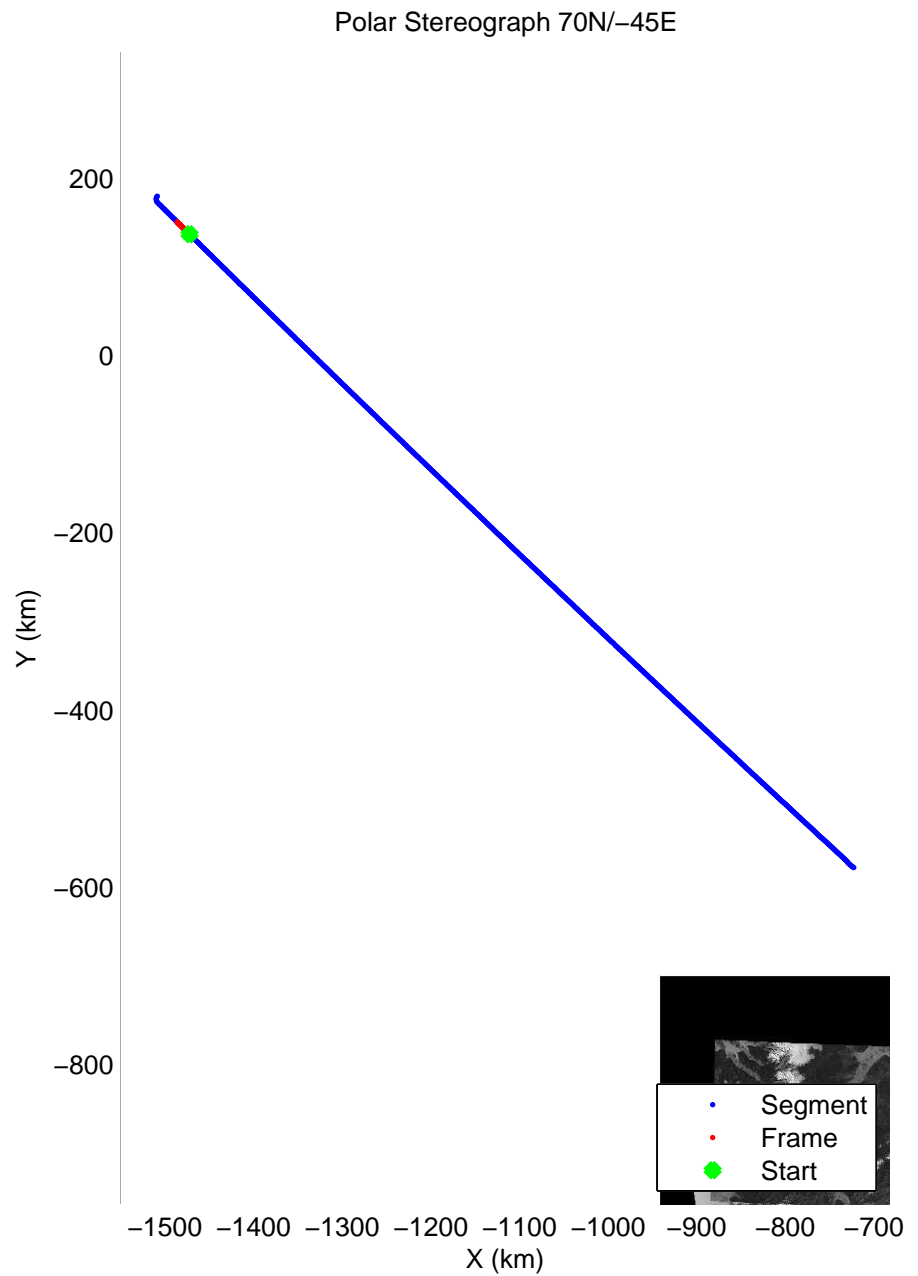
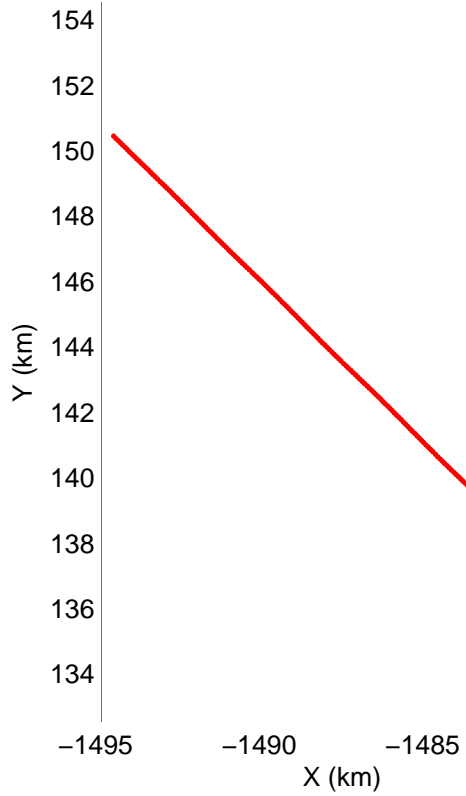
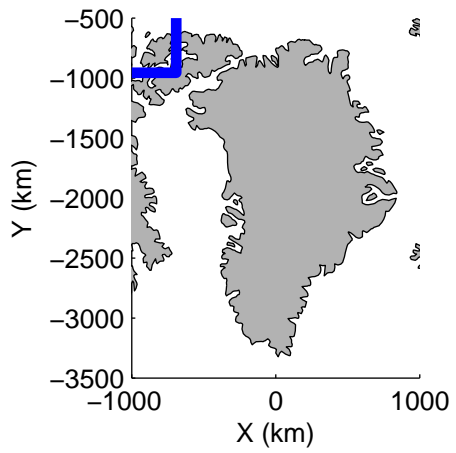
accum 2011_Greenland_P3: "Sea Ice: Connor Corridor" 20110316_01_052: 14:57:47.1 to 15:00:20.4 GPS






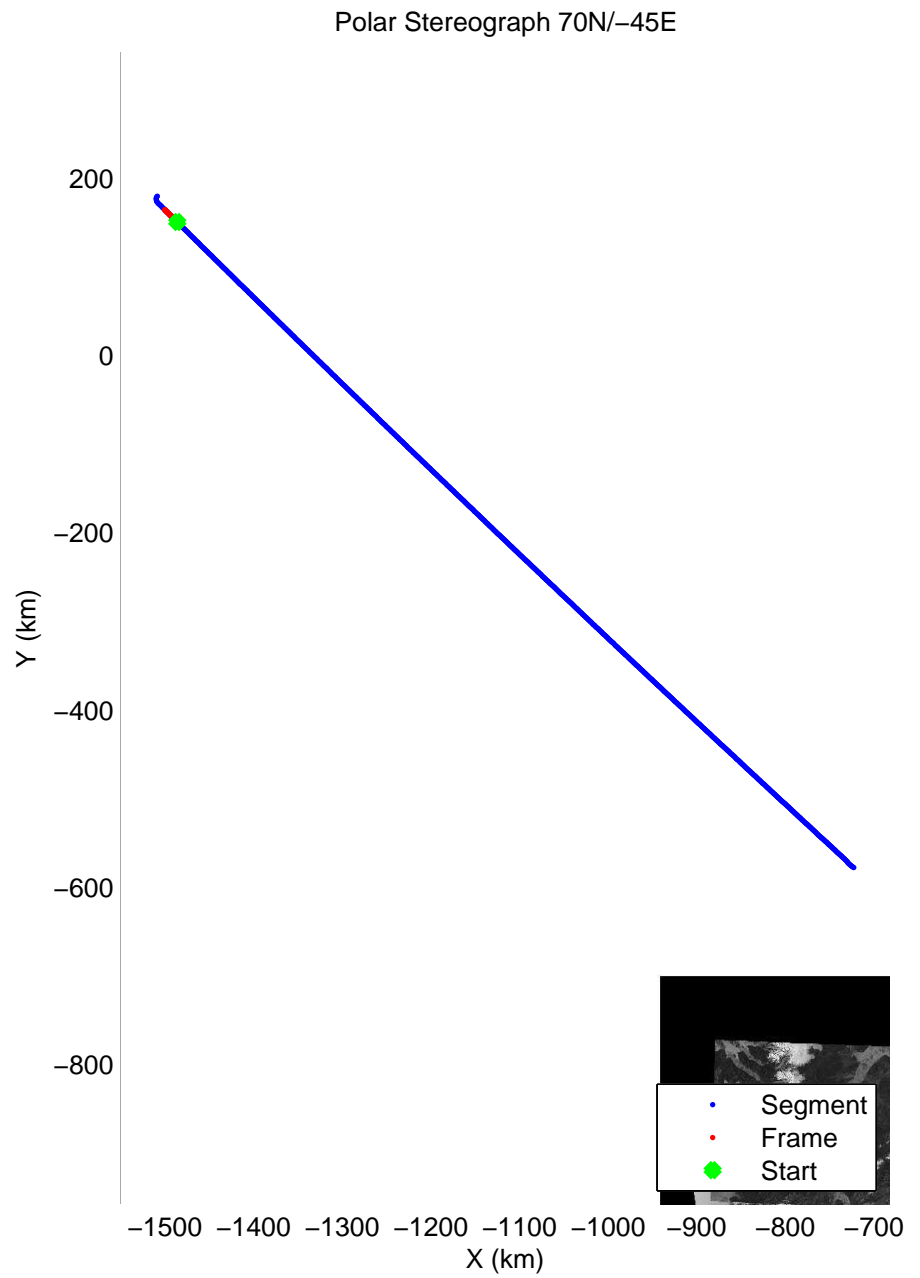
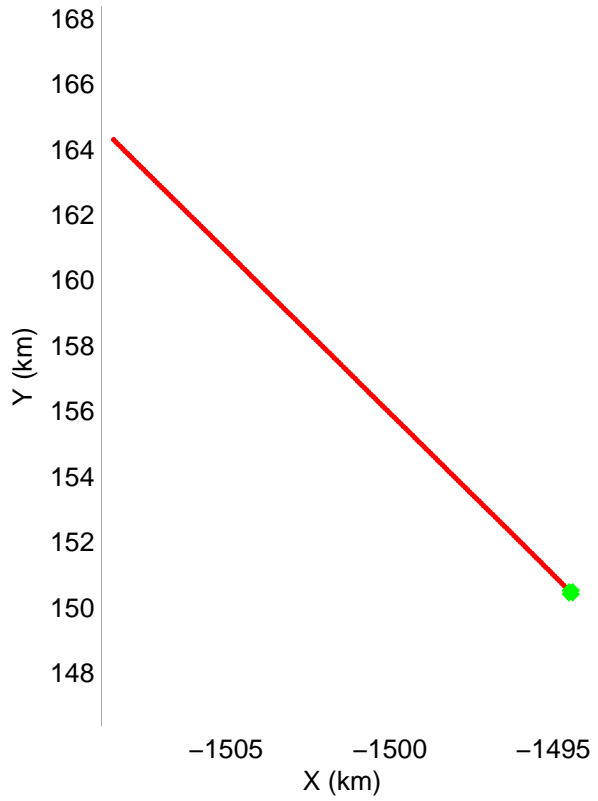
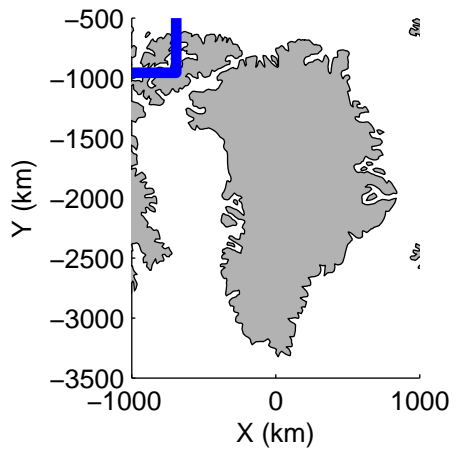
accum 2011_Greenland_P3: "Sea Ice: Connor Corridor" 20110316_01_053: 15:00:20.5 to 15:02:54.3 GPS






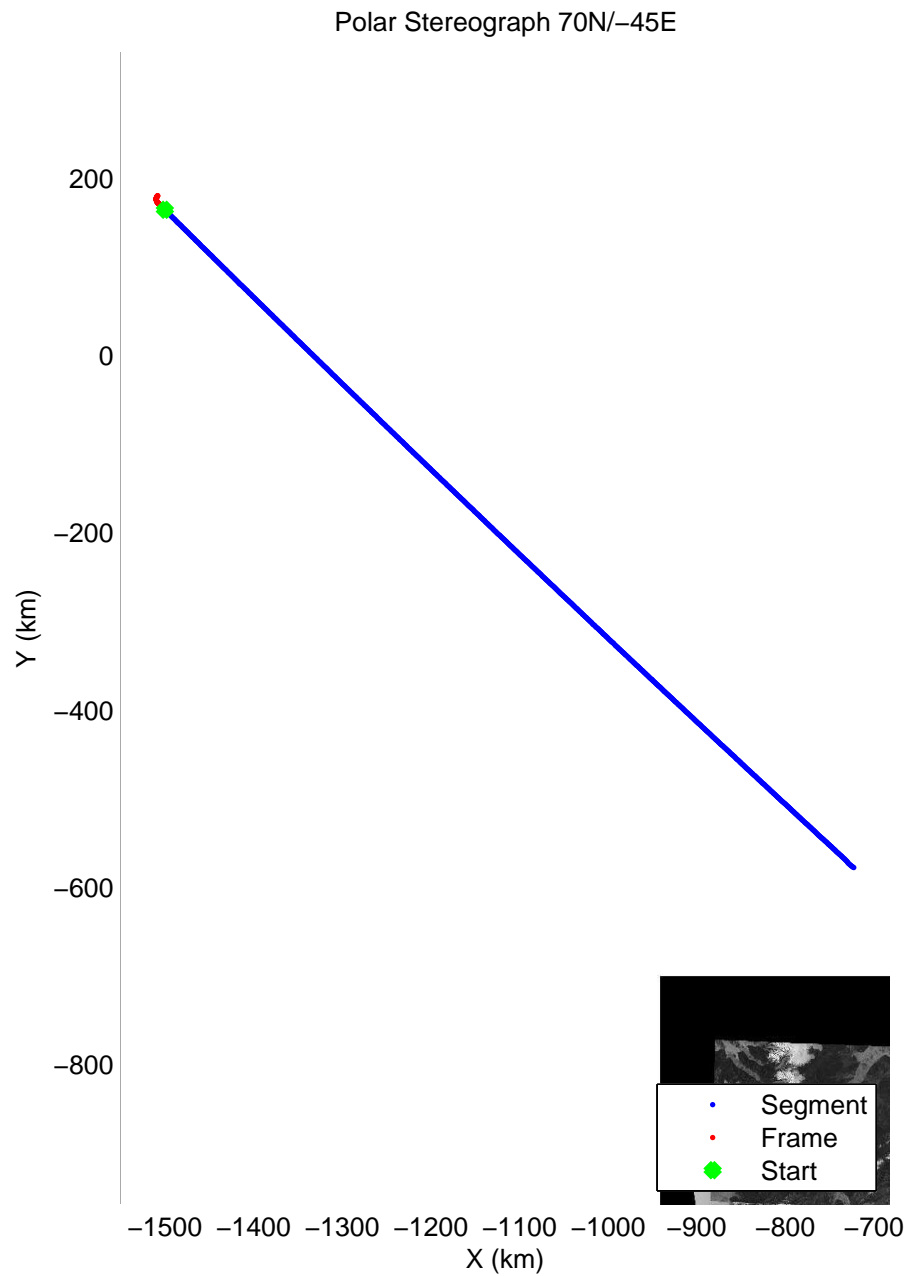
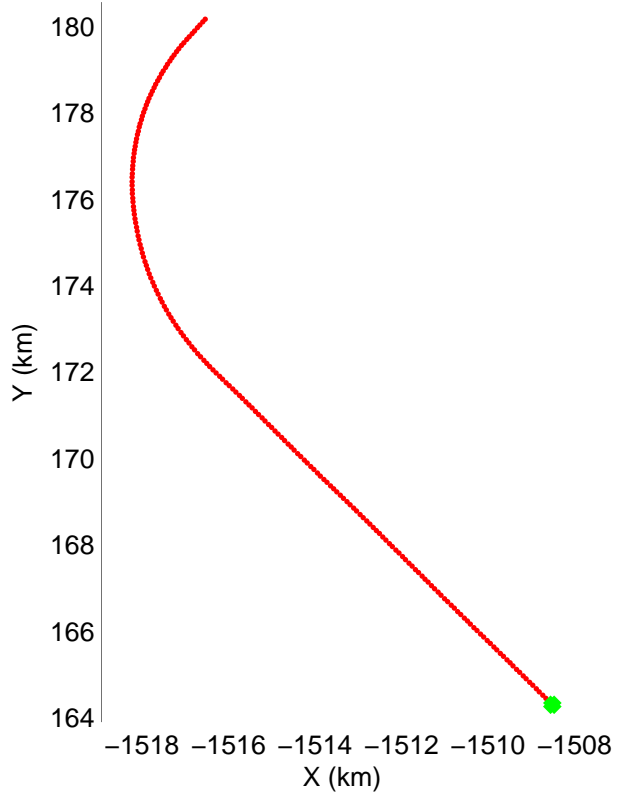
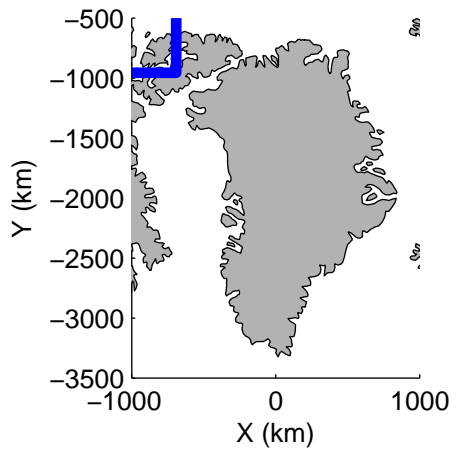
accum 2011_Greenland_P3: "Sea Ice: Connor Corridor" 20110316_01_054: 15:02:54.5 to 15:05:27.9 GPS





accum 2011_Greenland_P3: "Sea Ice: Connor Corridor" 20110316_01_055: 15:05:28.1 to 15:08:01.4 GPS





accum 2011_Greenland_P3: "Sea Ice: Connor Corridor" 20110316_01_056: 15:08:01.5 to 15:10:46.2 GPS

