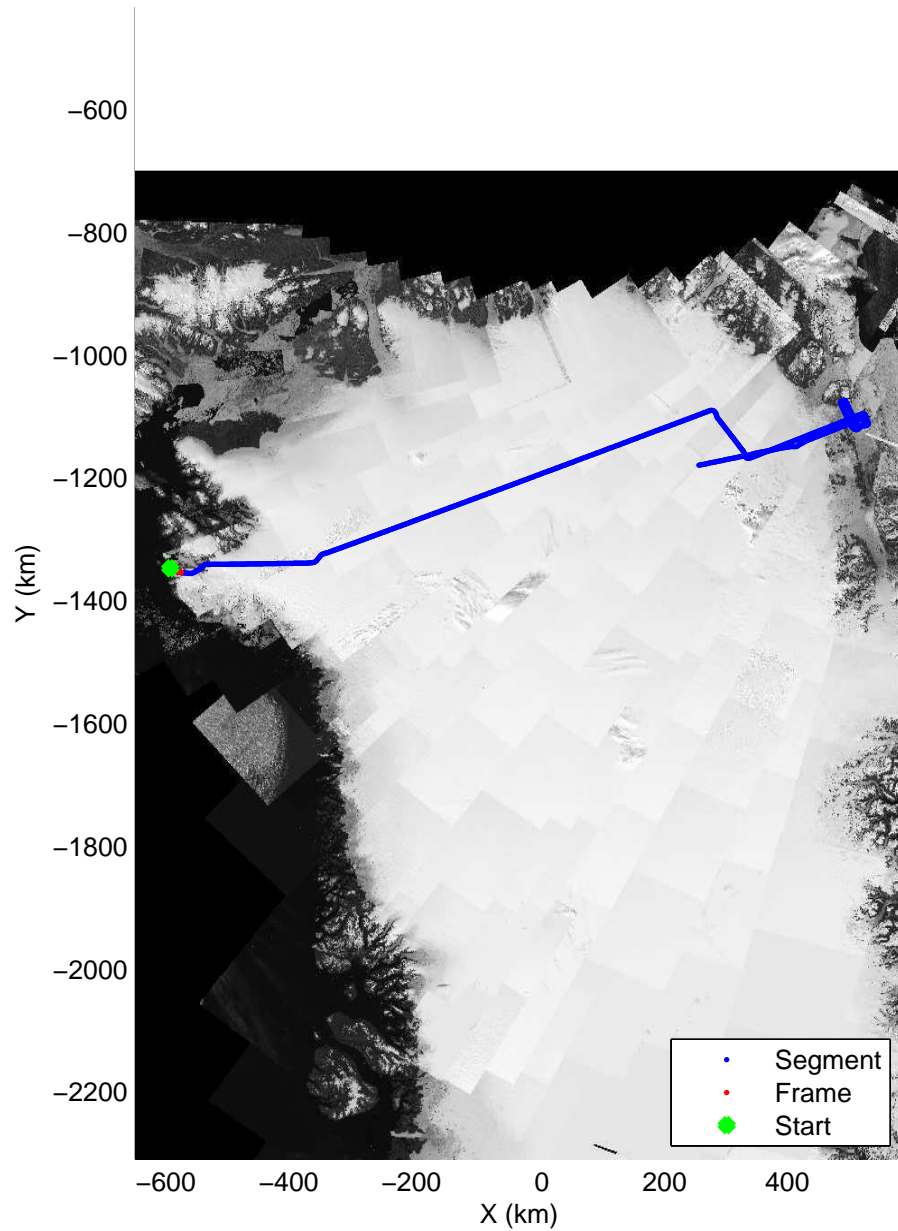
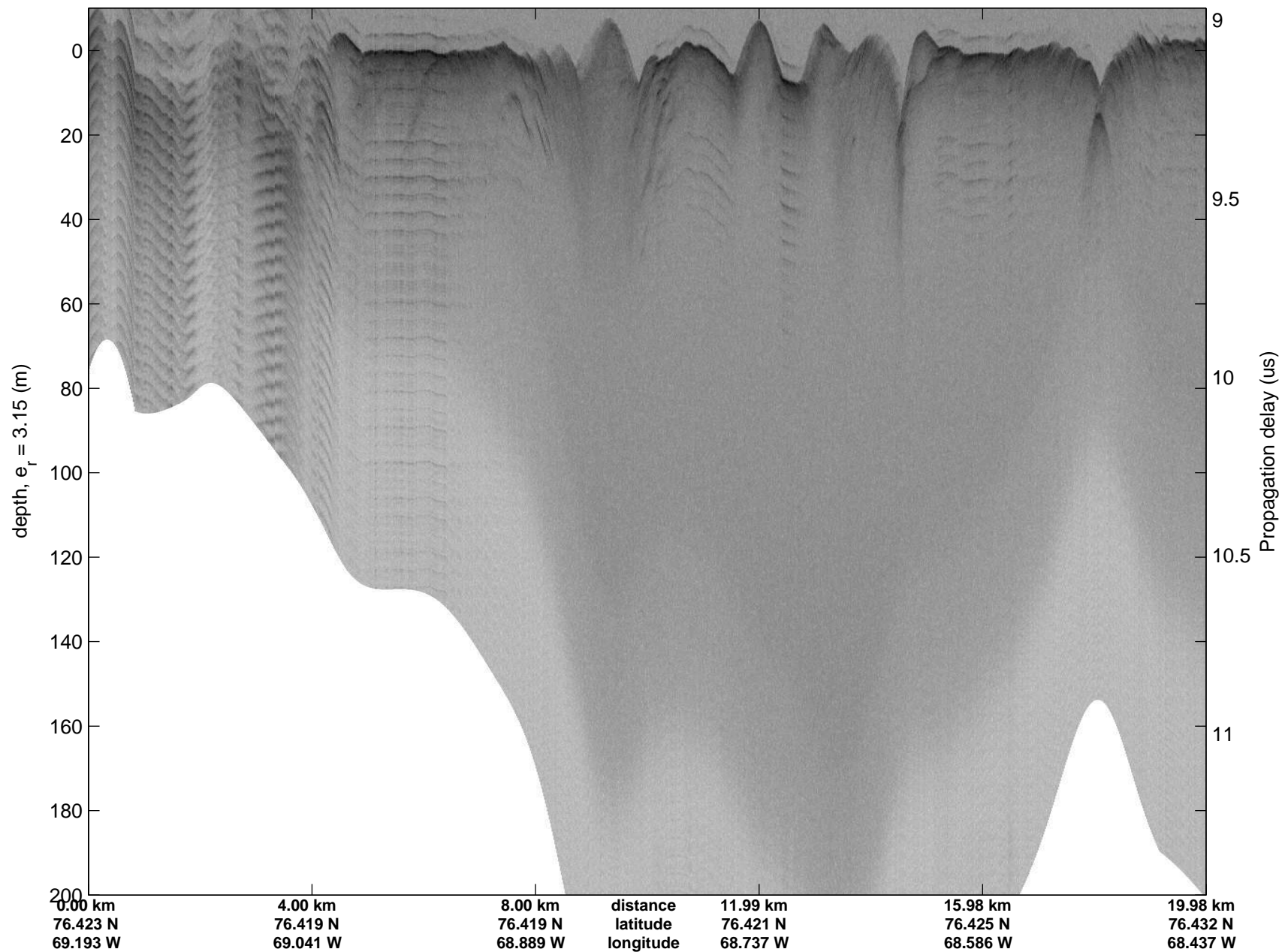
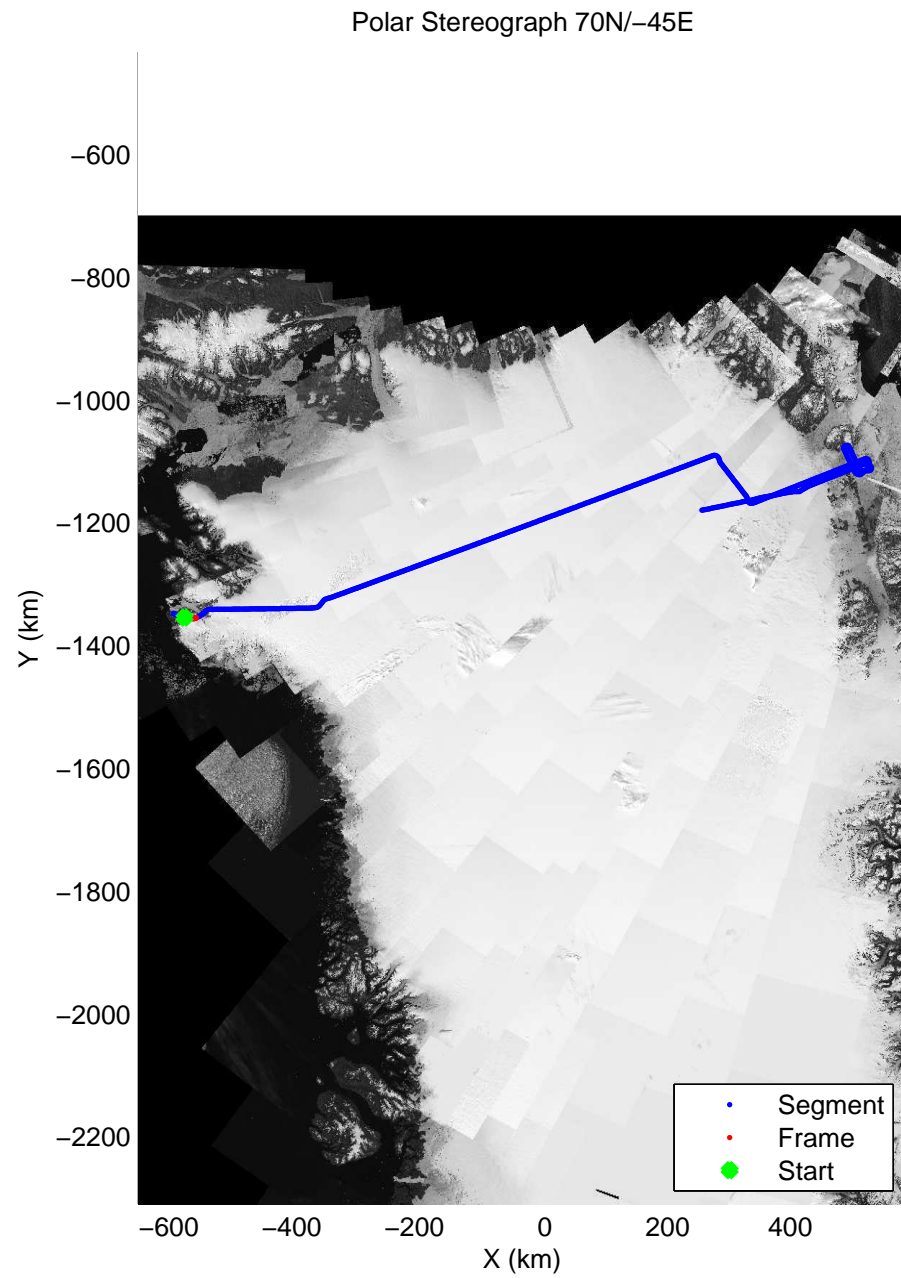

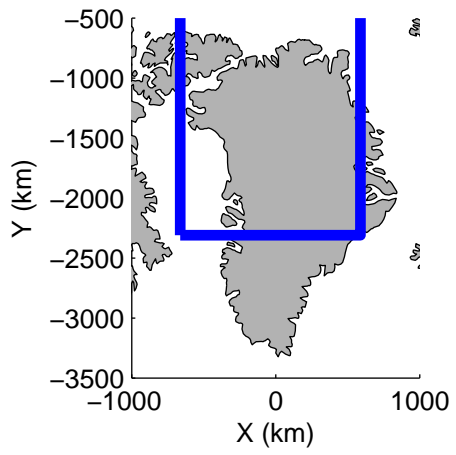


Polar Stereograph 70N/-45E




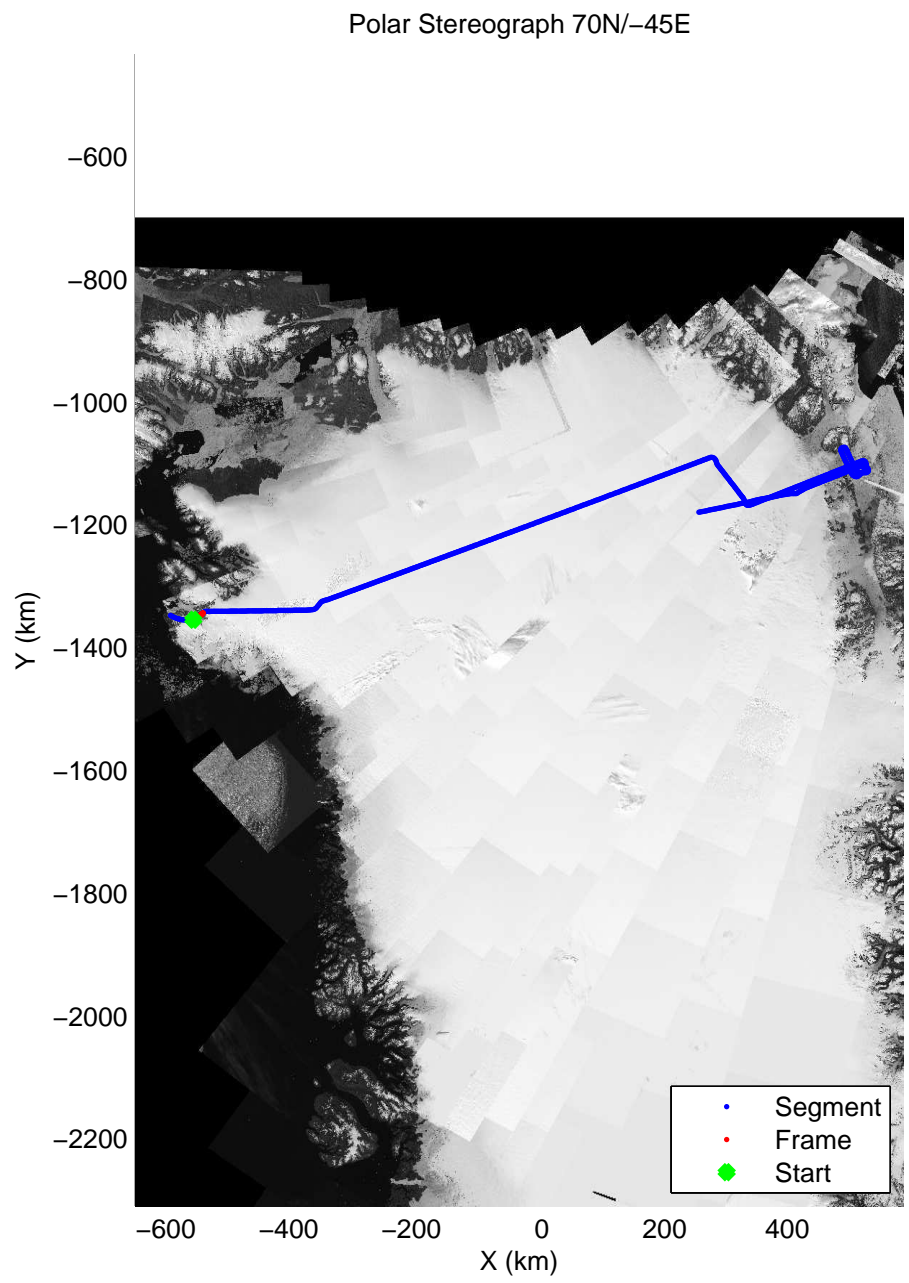
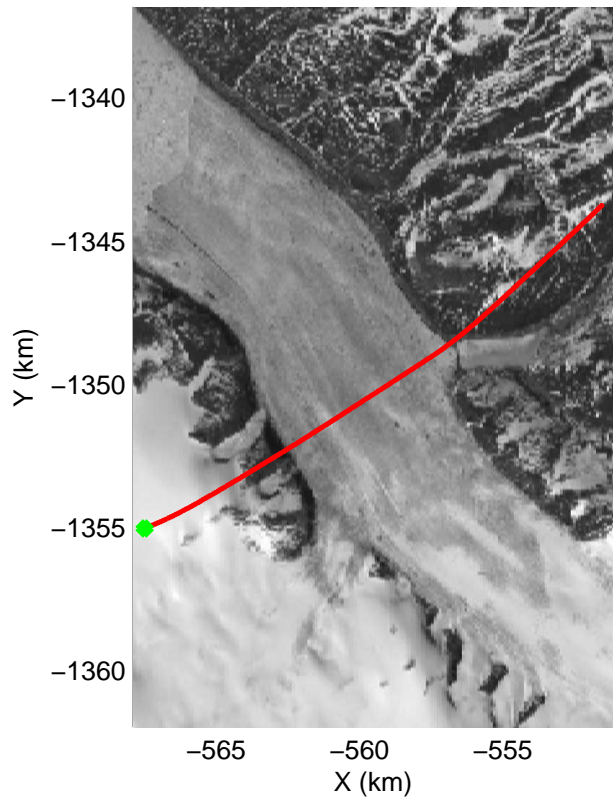
accum 2010_Greenland_P3: "NEIS 04" 20100526_01_001: 11:13:41.3 to 11:16:14.5 GPS






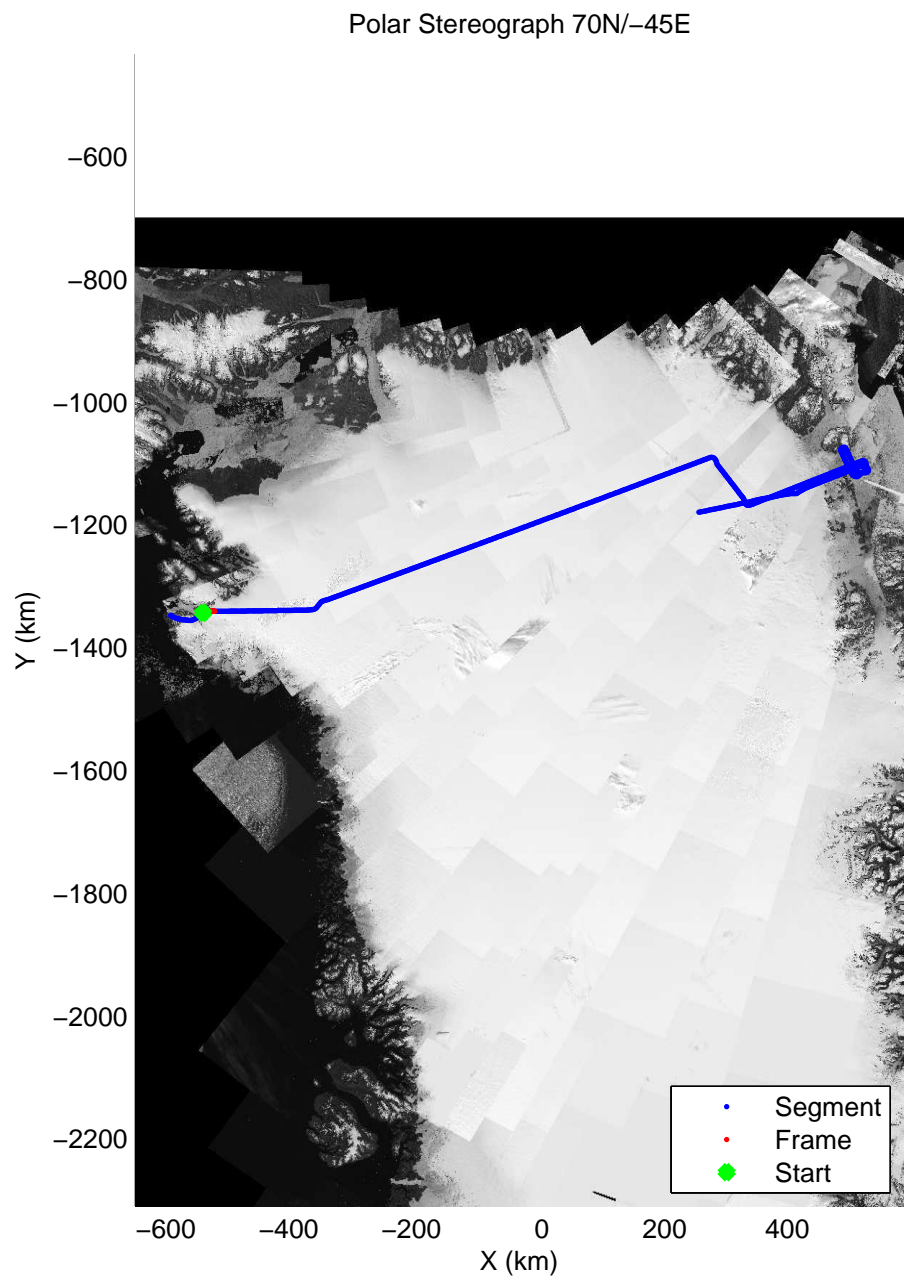
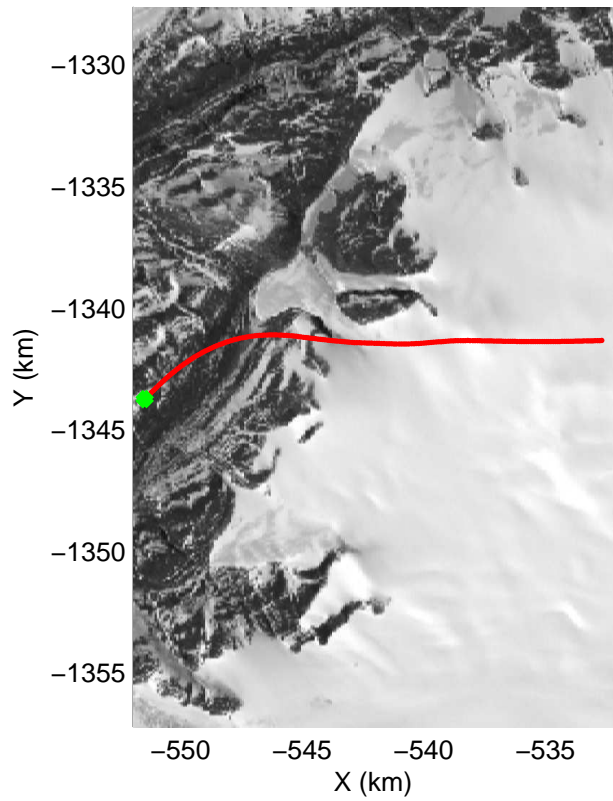
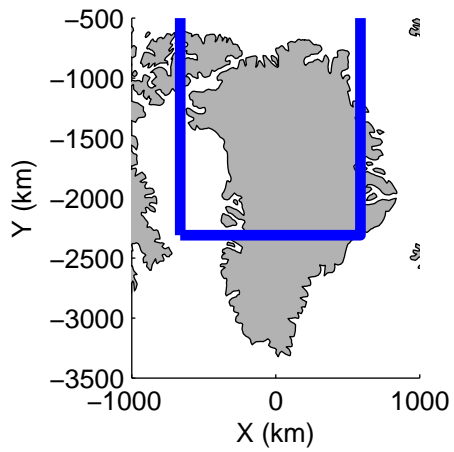
accum 2010_Greenland_P3: "NEIS 04" 20100526_01_002: 11:16:14.7 to 11:18:52.1 GPS






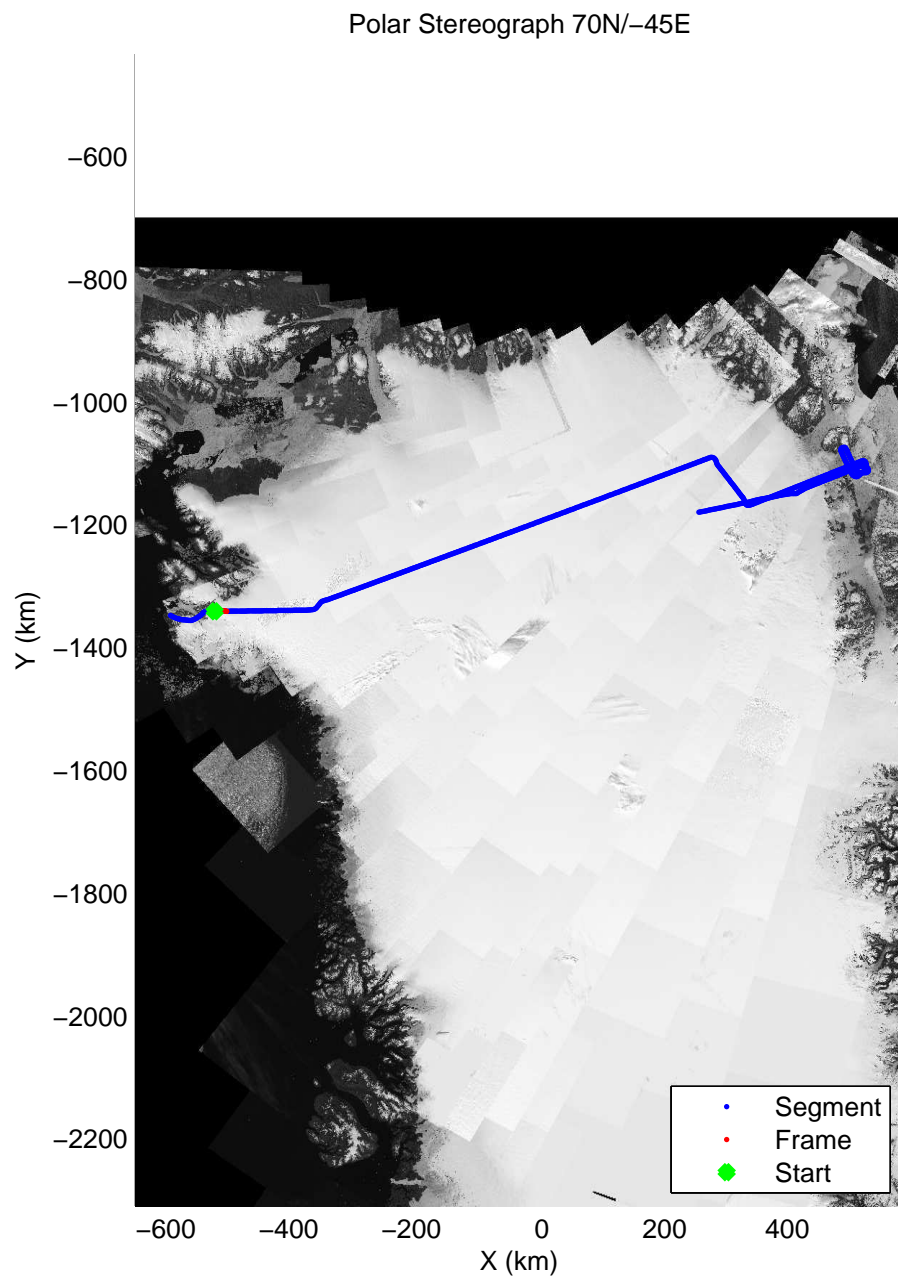

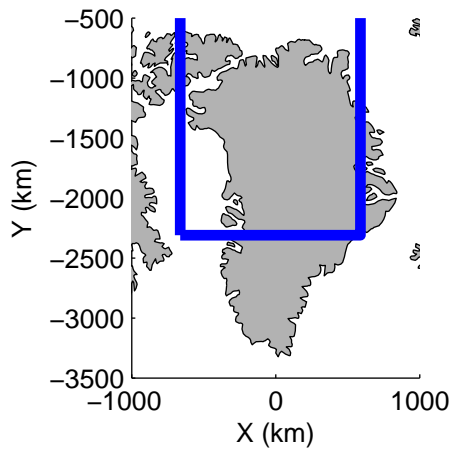
accum 2010_Greenland_P3: "NEIS 04" 20100526_01_003: 11:18:52.2 to 11:21:29.4 GPS







accum 2010_Greenland_P3: "NEIS 04" 20100526_01_004: 11:21:29.7 to 11:24:07.6 GPS



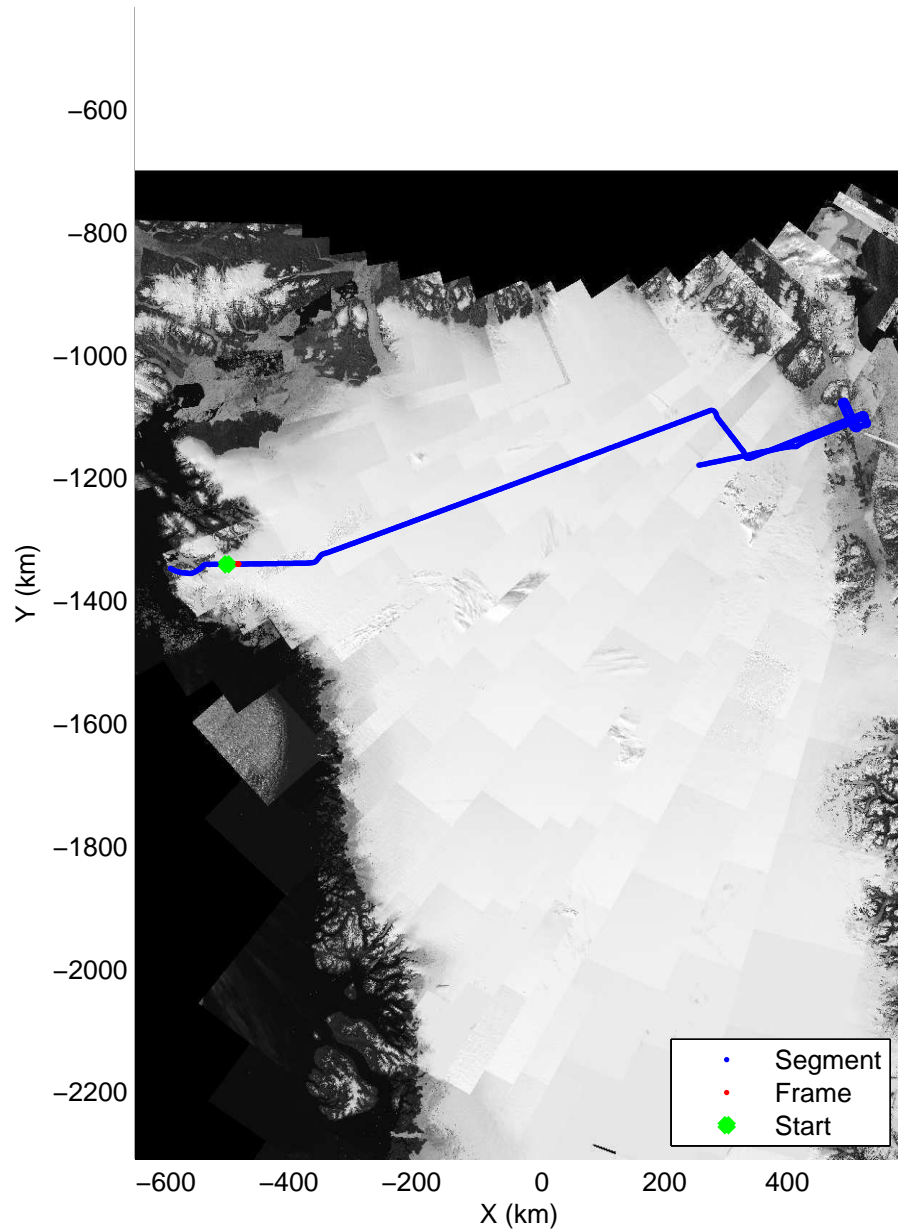


accum 2010_Greenland_P3: "NEIS 04" 20100526_01_005: 11:24:07.9 to 11:26:48.0 GPS







Polar Stereograph 70N/-45E

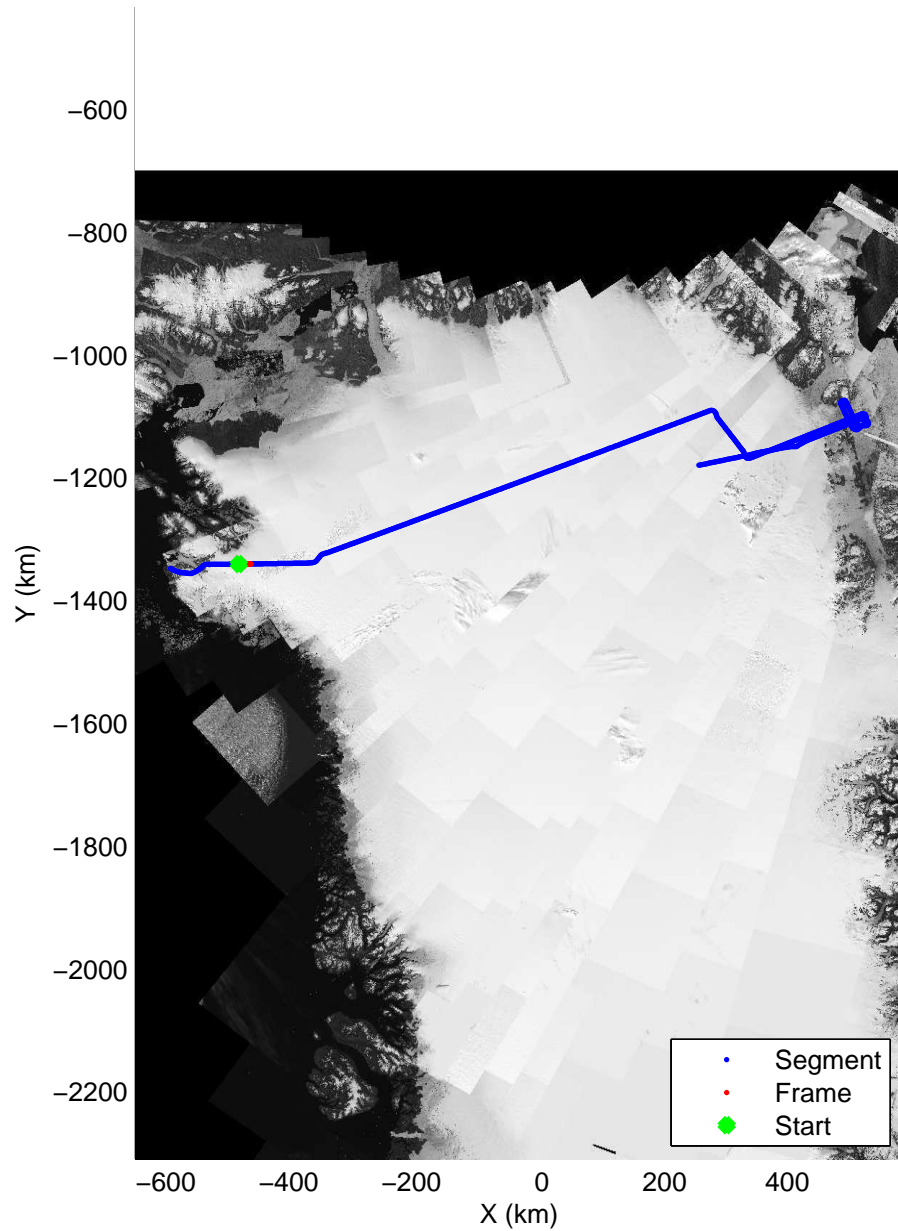


accum 2010_Greenland_P3: "NEIS 04" 20100526_01_006: 11:26:48.2 to 11:29:19.7 GPS




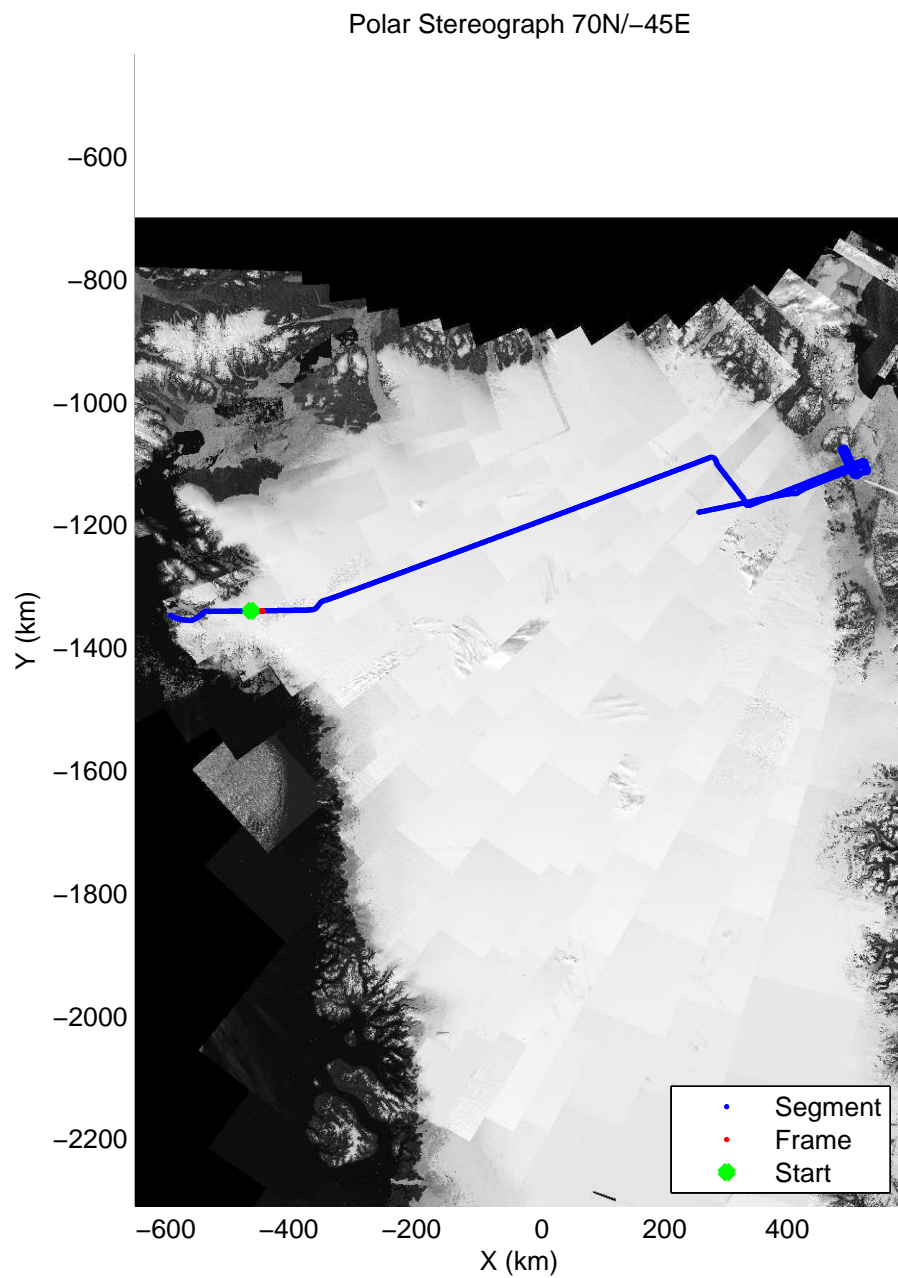
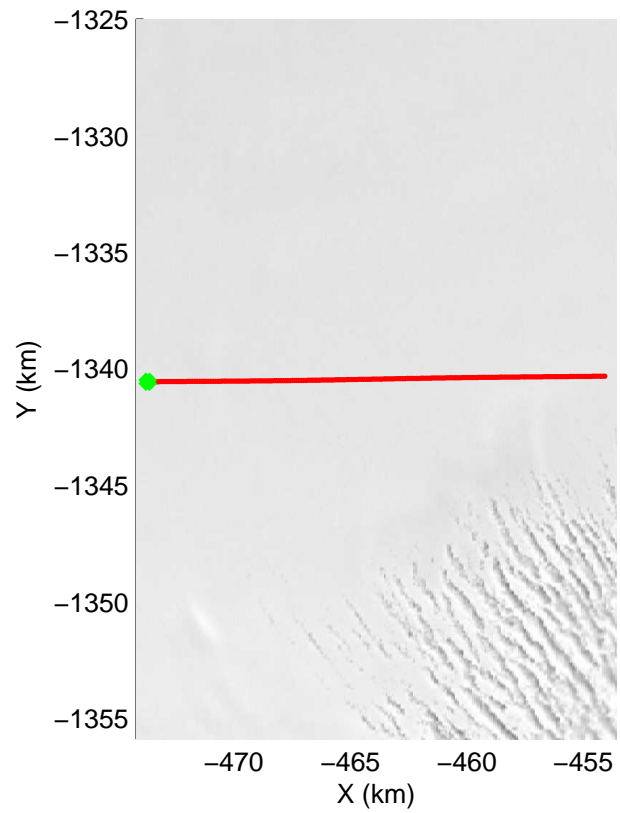


Polar Stereograph 70N/-45E




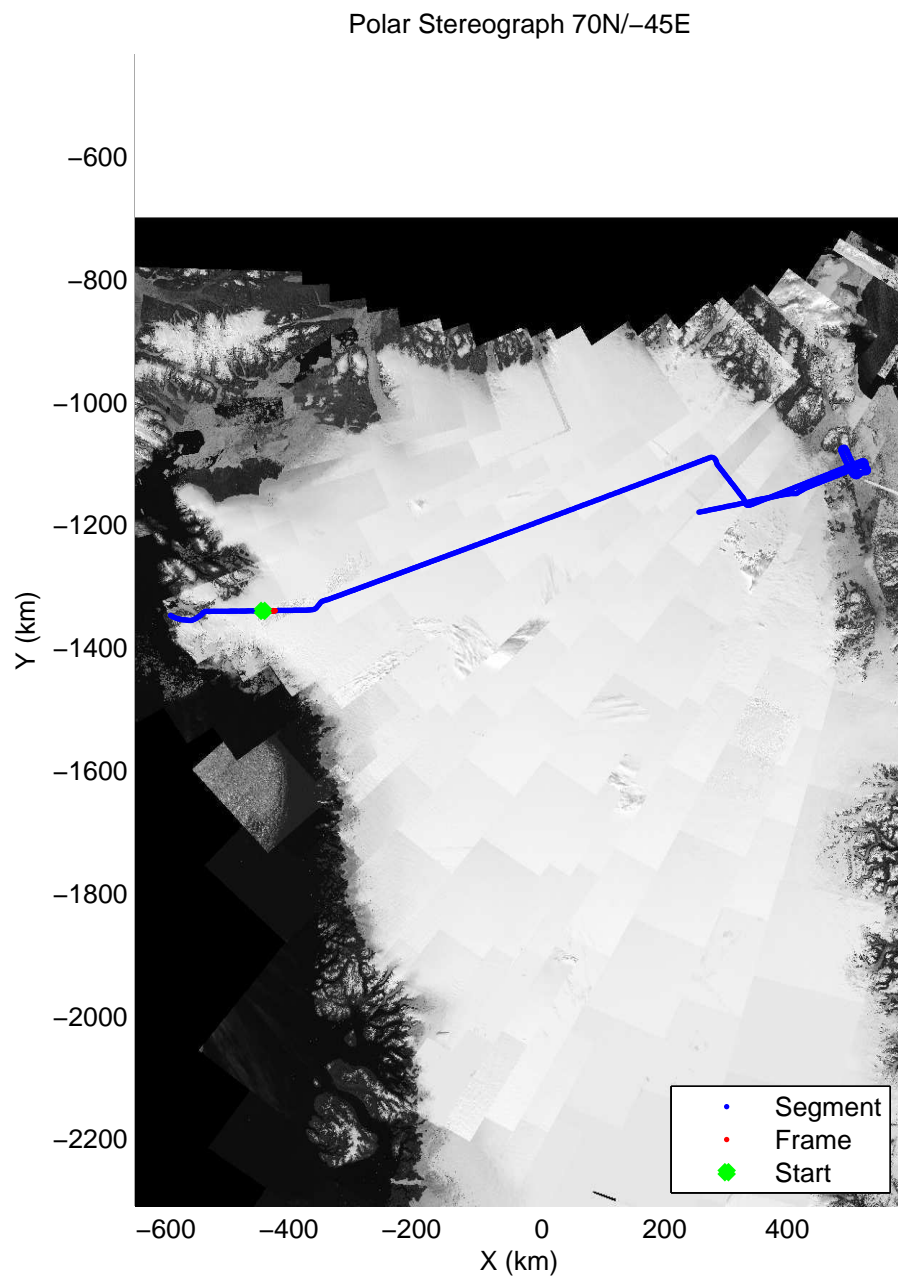
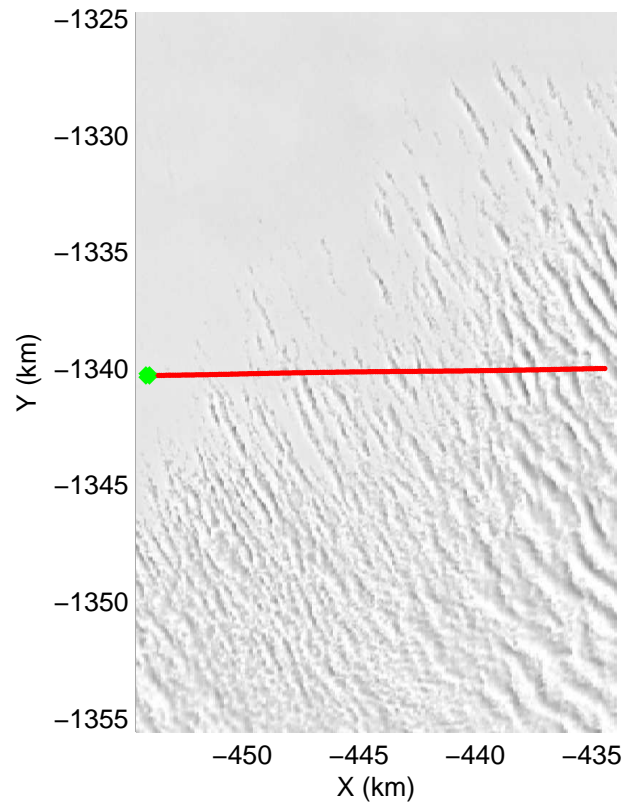
accum 2010_Greenland_P3: "NEIS 04" 20100526_01_007: 11:29:19.8 to 11:31:54.5 GPS






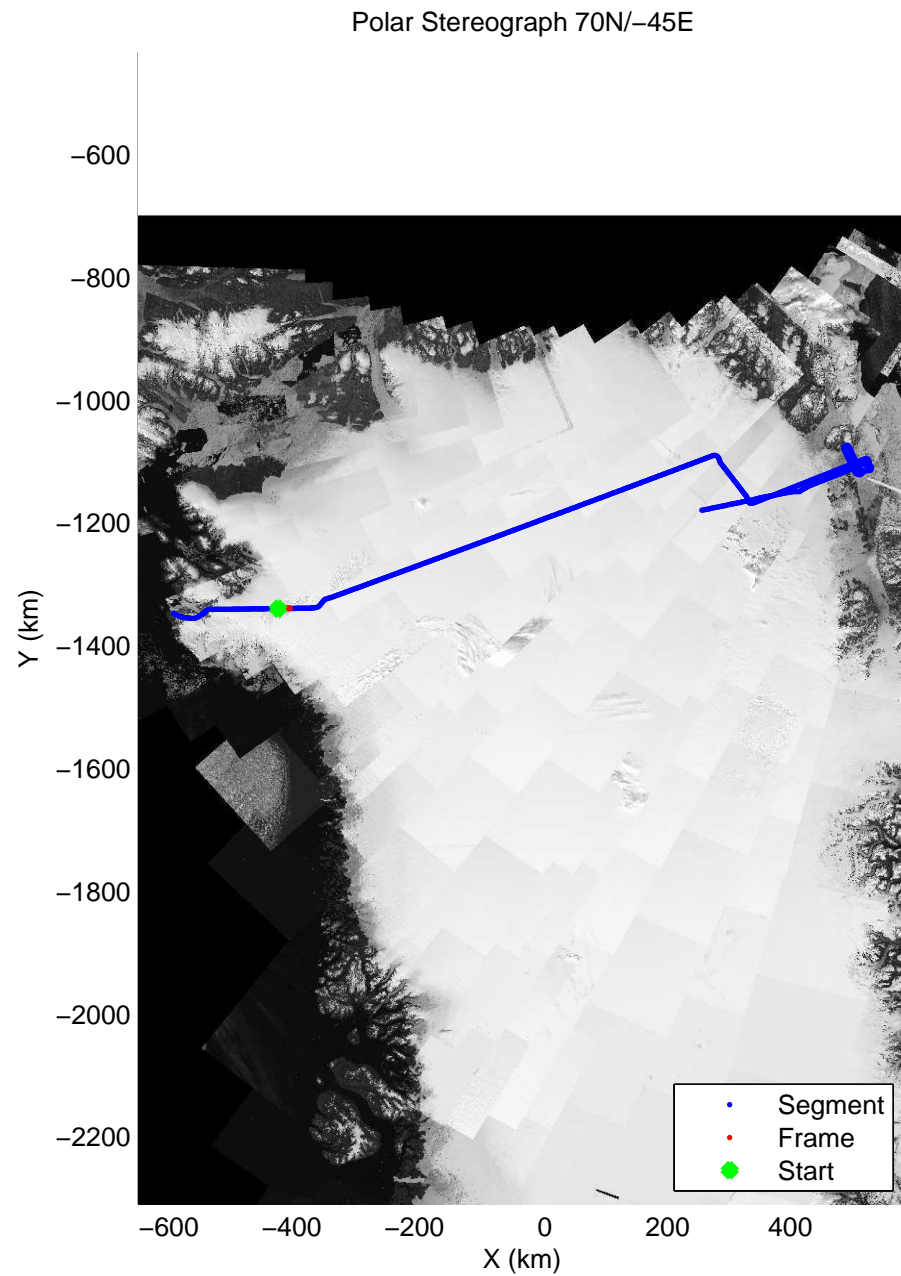
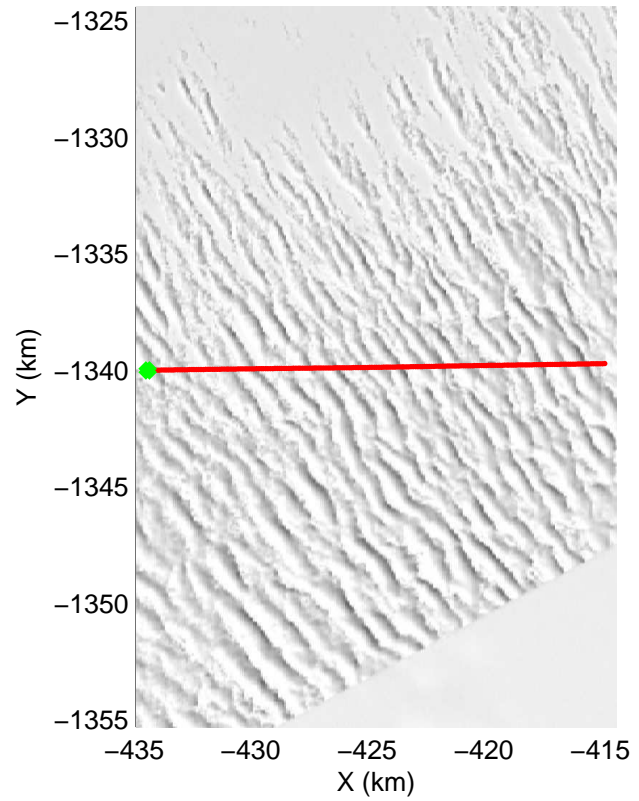
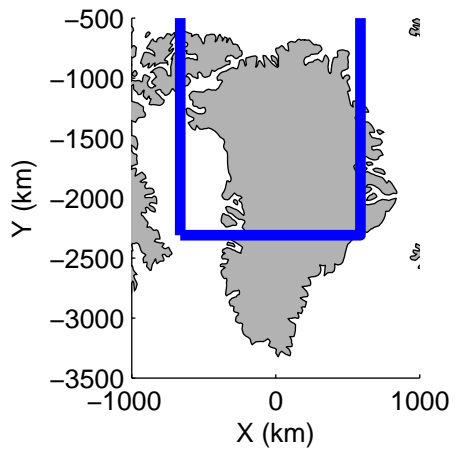
accum 2010_Greenland_P3: "NEIS 04" 20100526_01_008: 11:31:54.6 to 11:34:24.9 GPS






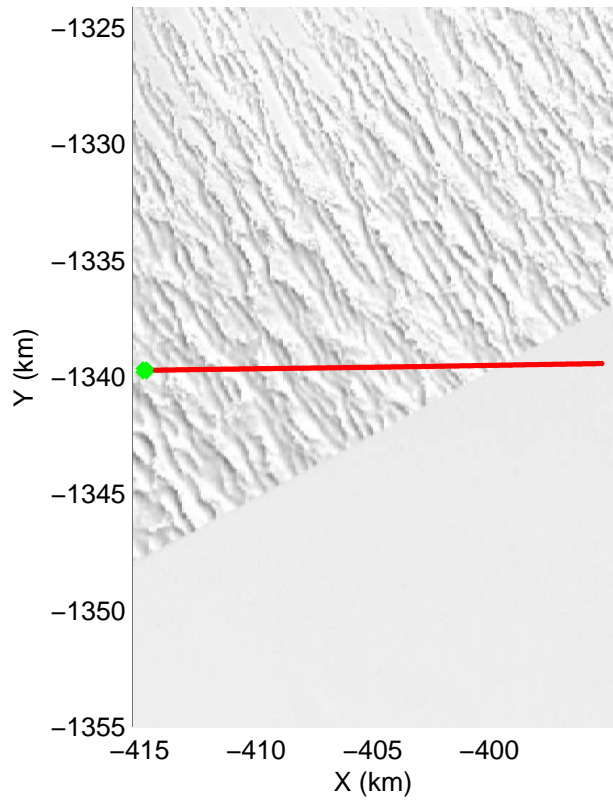
accum 2010_Greenland_P3: "NEIS 04" 20100526_01_009: 11:34:25.1 to 11:36:54.1 GPS



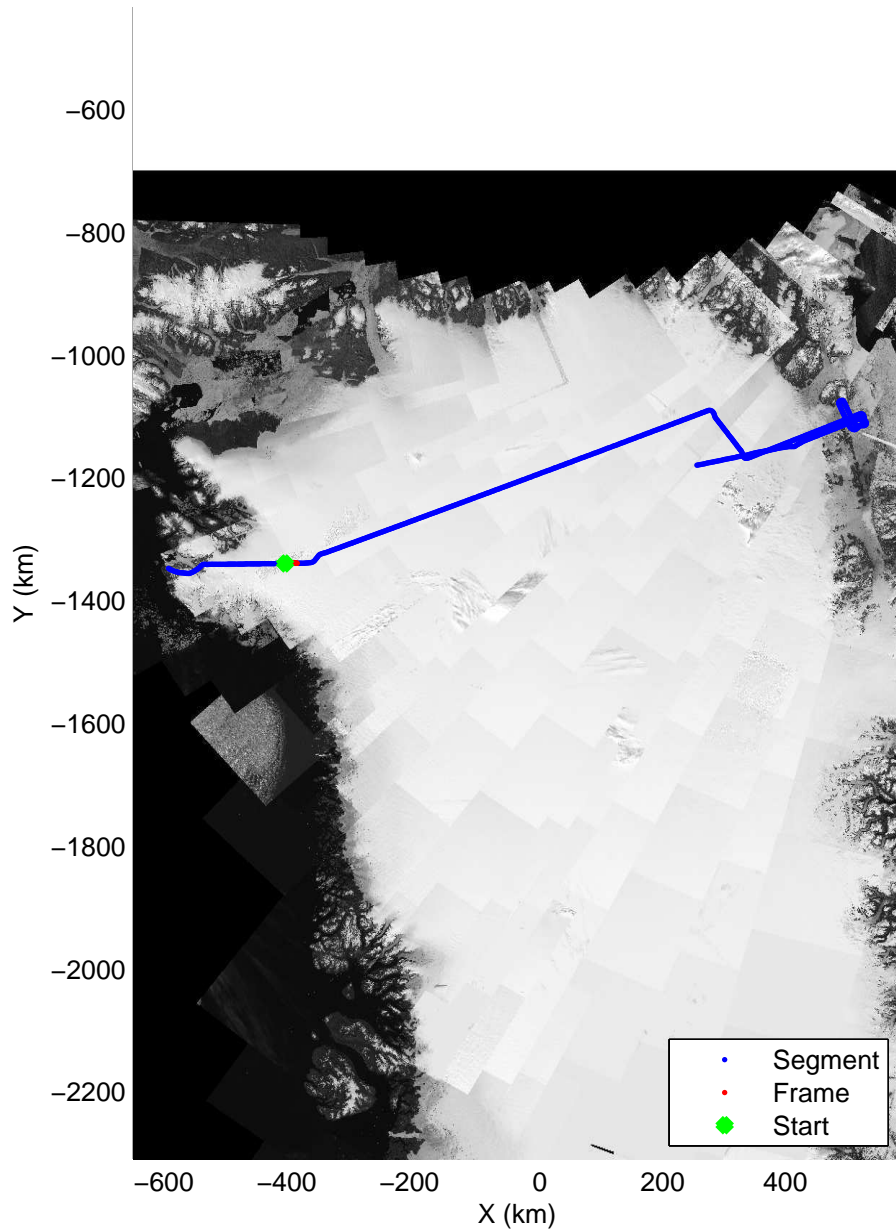


accum 2010_Greenland_P3: "NEIS 04" 20100526_01_010: 11:36:54.3 to 11:39:23.8 GPS




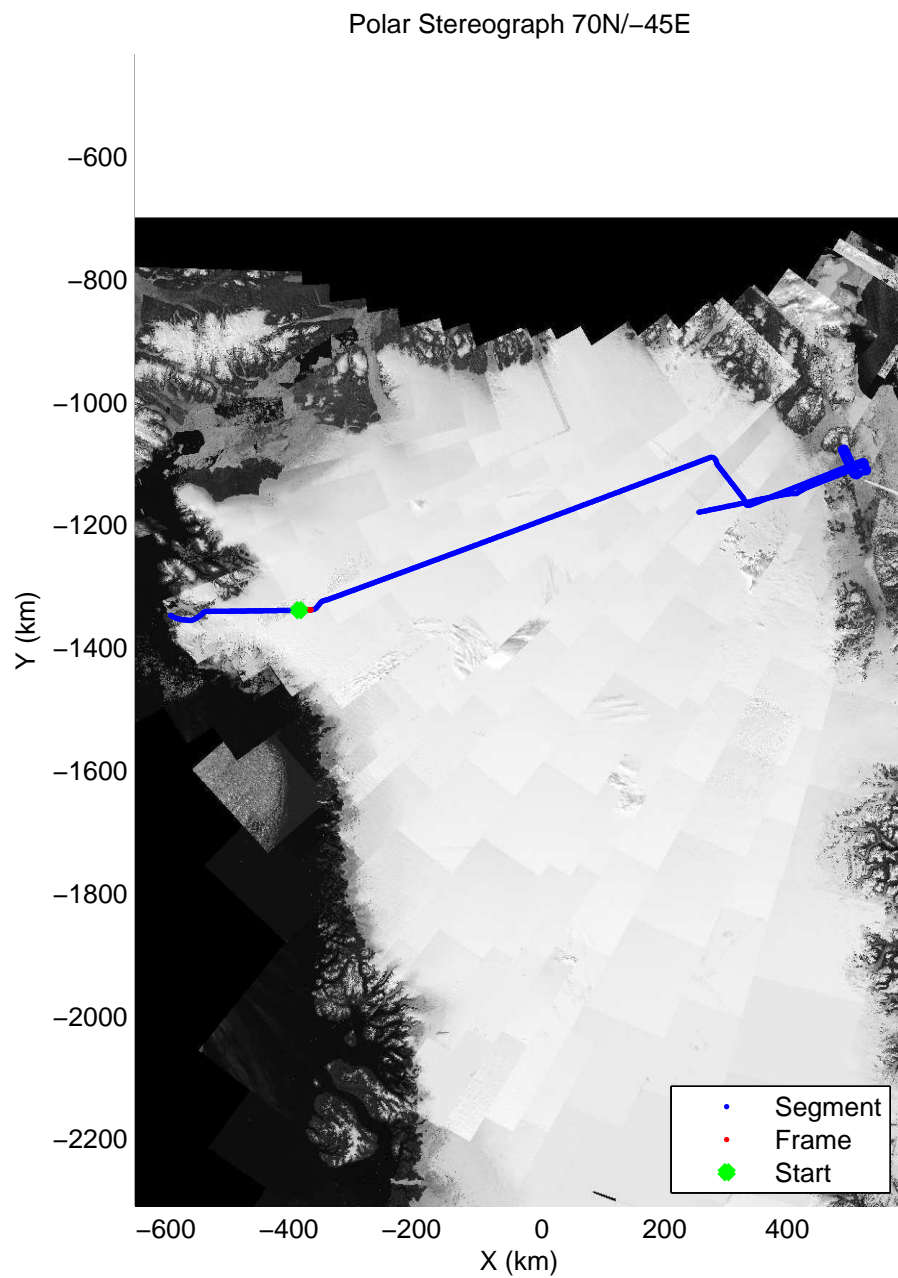



Polar Stereograph 70N/-45E




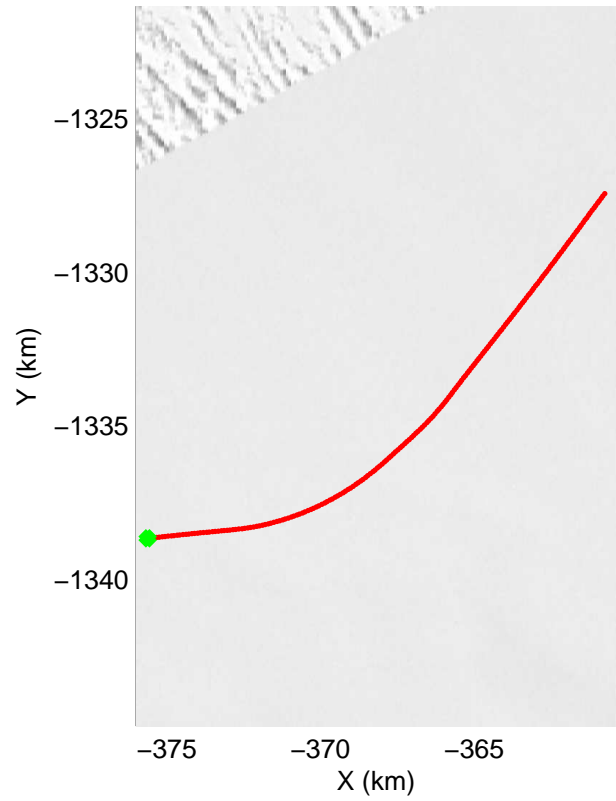
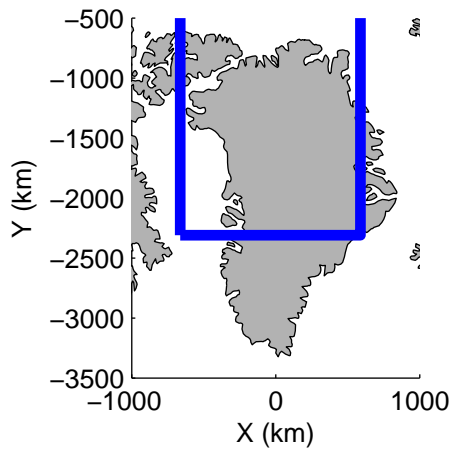
accum 2010_Greenland_P3: "NEIS 04" 20100526_01_011: 11:39:24.0 to 11:41:52.6 GPS



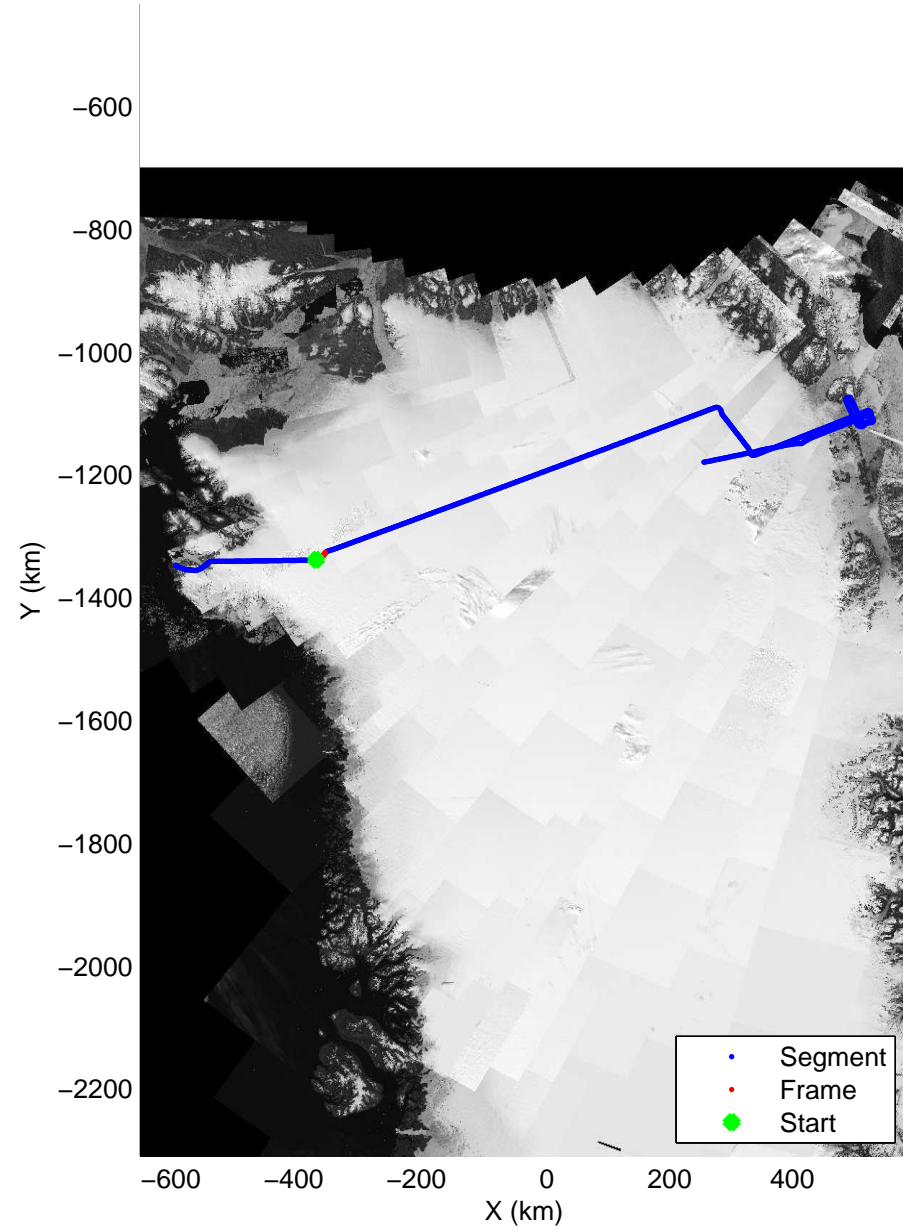


accum 2010_Greenland_P3: "NEIS 04" 20100526_01_012: 11:41:52.8 to 11:44:20.3 GPS




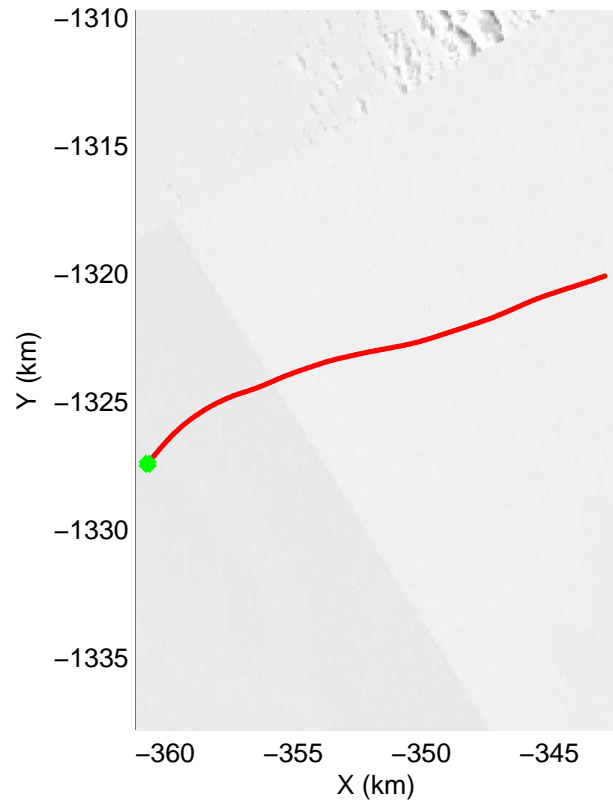
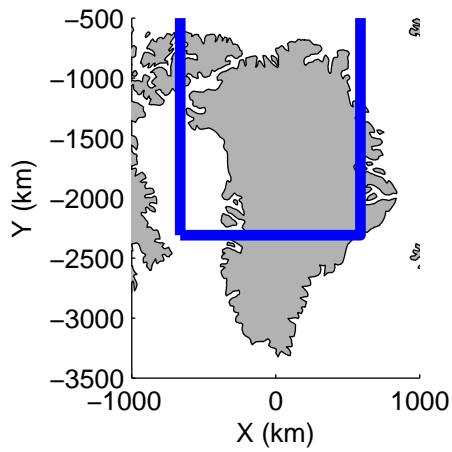


Polar Stereograph 70N/-45E

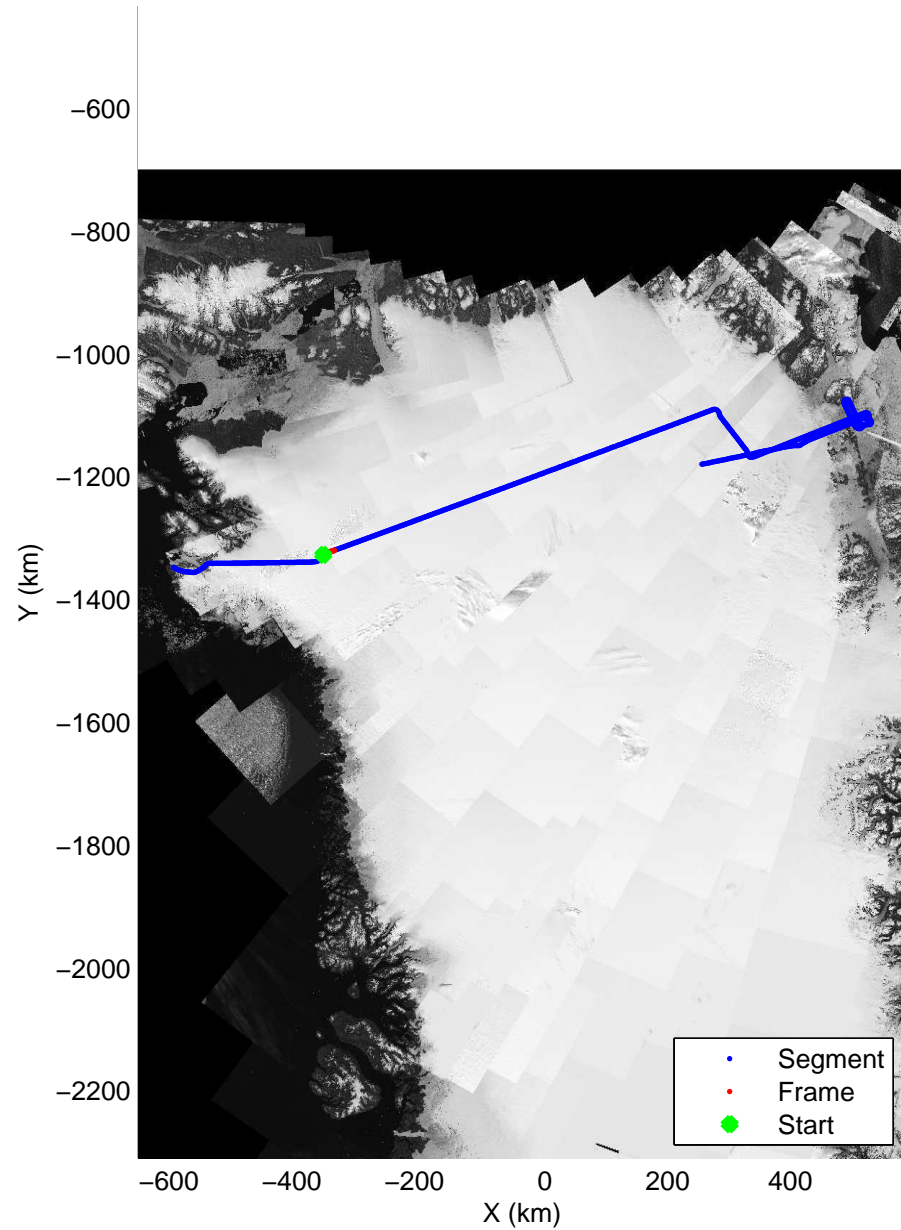


accum 2010_Greenland_P3: "NEIS 04" 20100526_01_013: 11:44:20.4 to 11:46:42.7 GPS




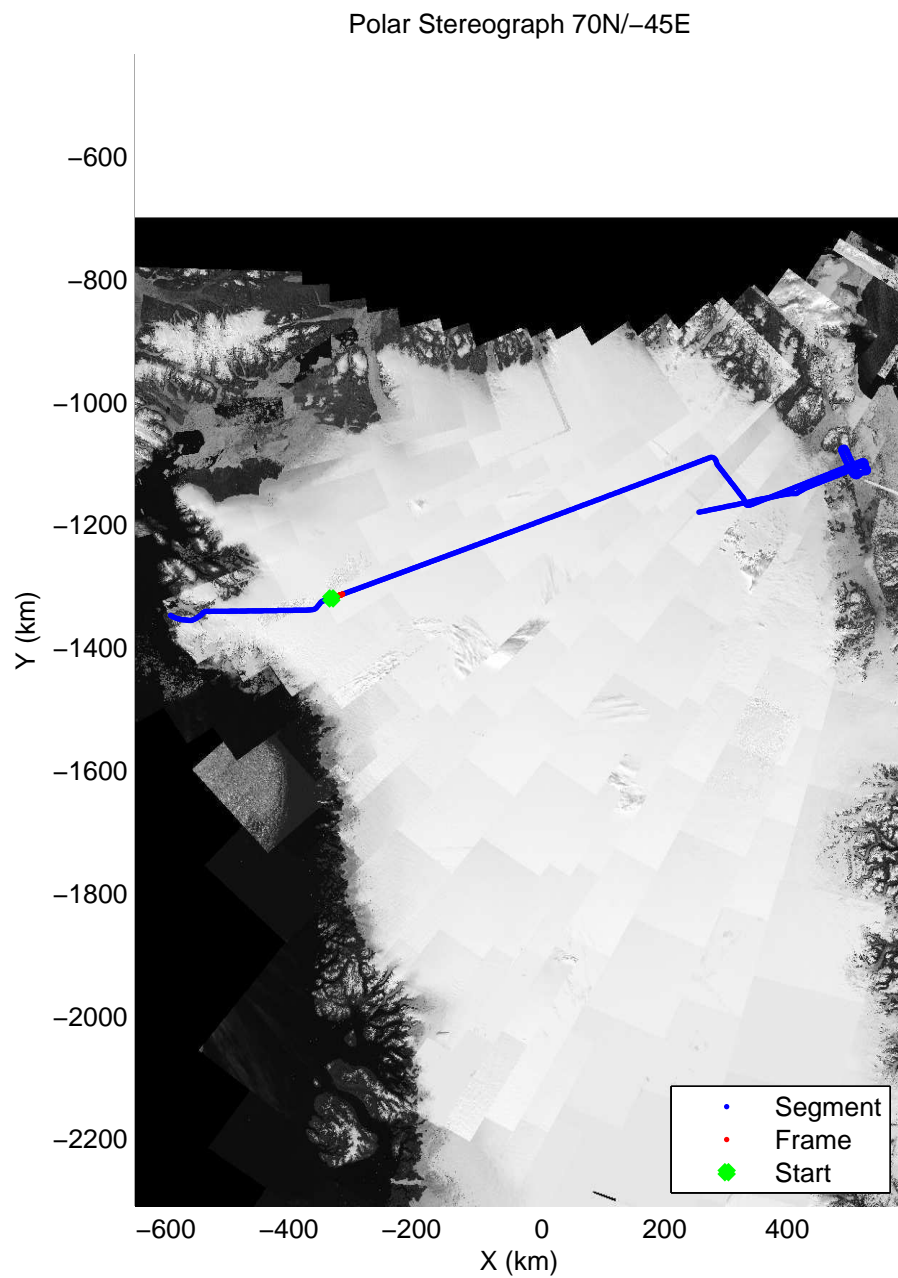
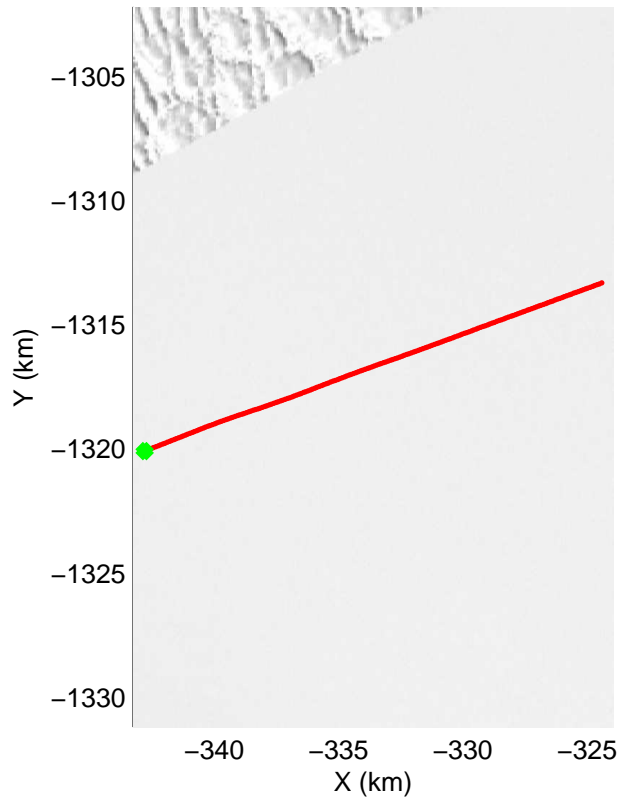


Polar Stereograph 70N/-45E




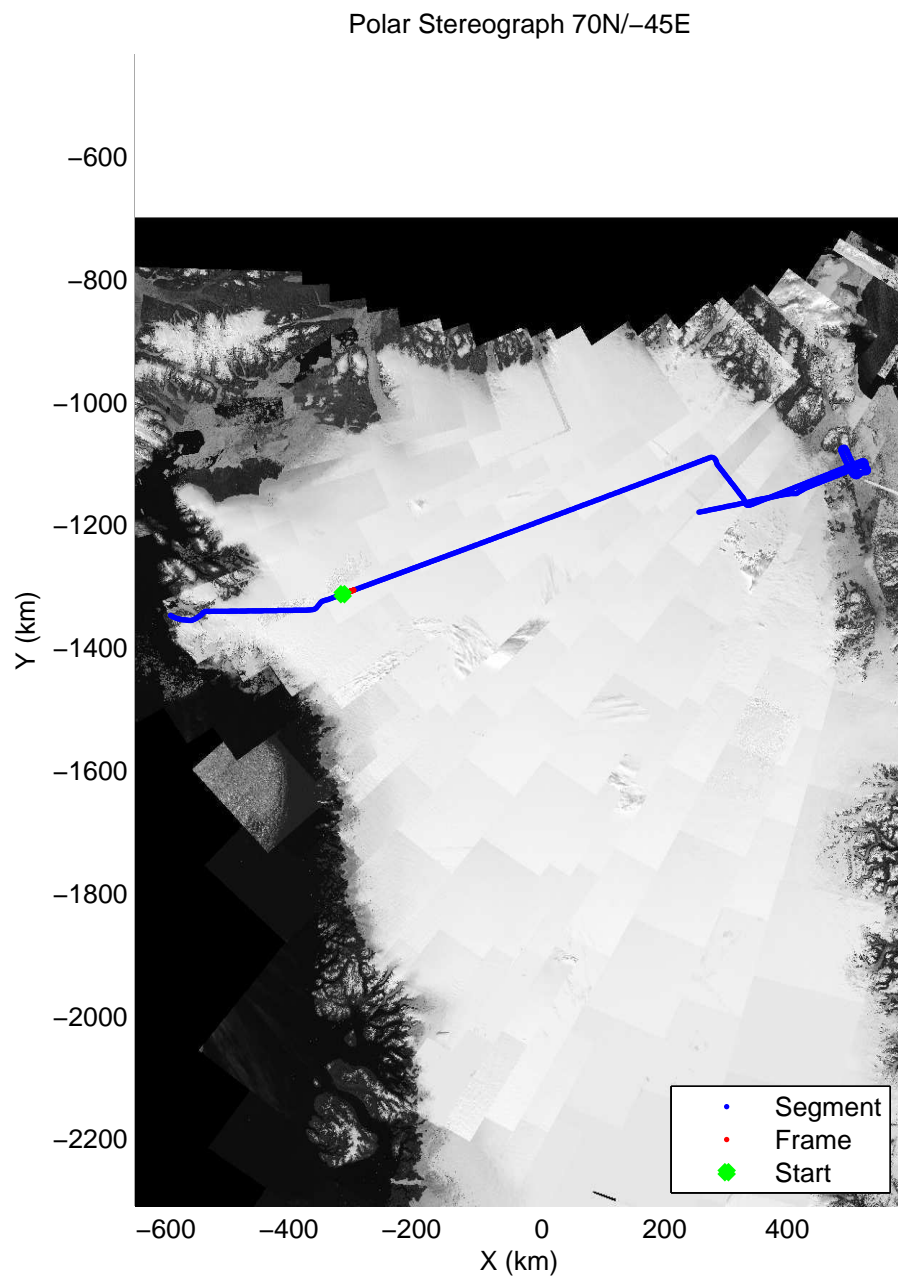
accum 2010_Greenland_P3: "NEIS 04" 20100526_01_014: 11:46:42.9 to 11:49:06.7 GPS






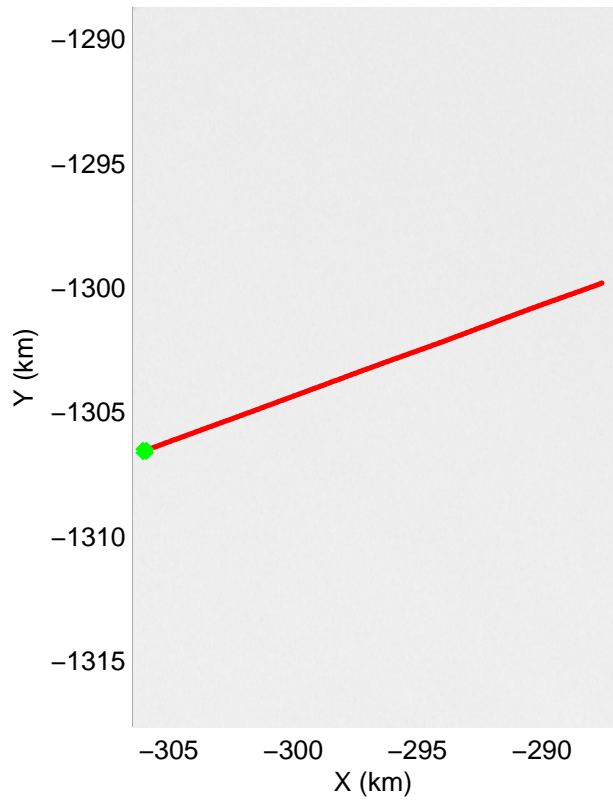
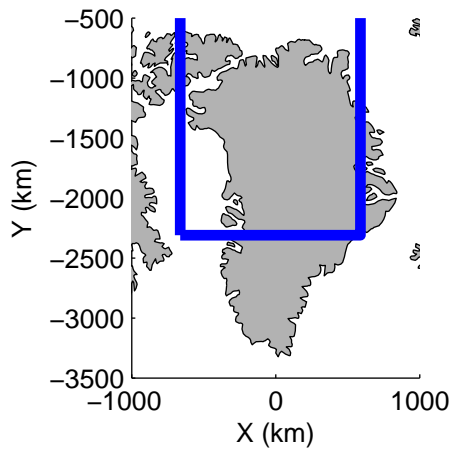
accum 2010_Greenland_P3: "NEIS 04" 20100526_01_015: 11:49:06.9 to 11:51:29.5 GPS



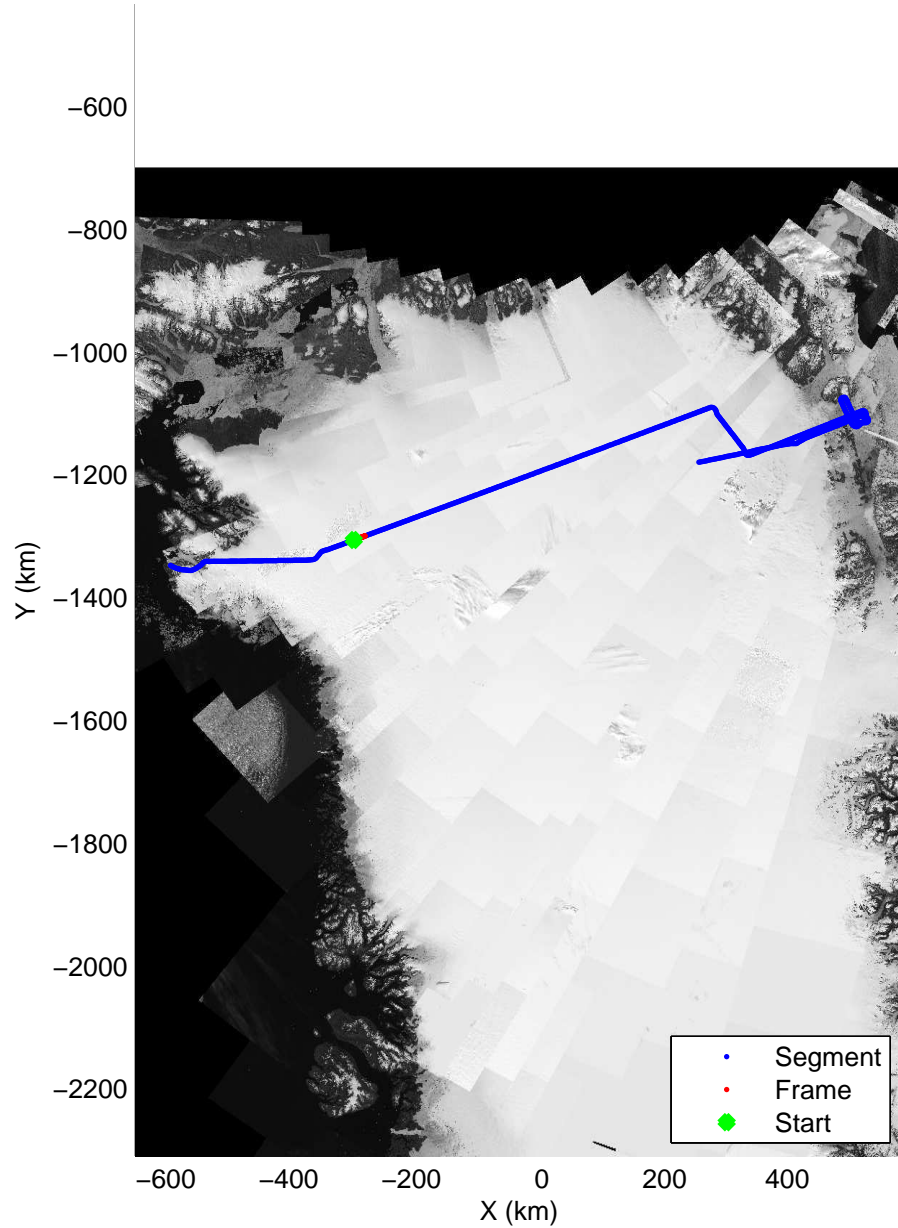


accum 2010_Greenland_P3: "NEIS 04" 20100526_01_016: 11:51:29.7 to 11:53:49.4 GPS




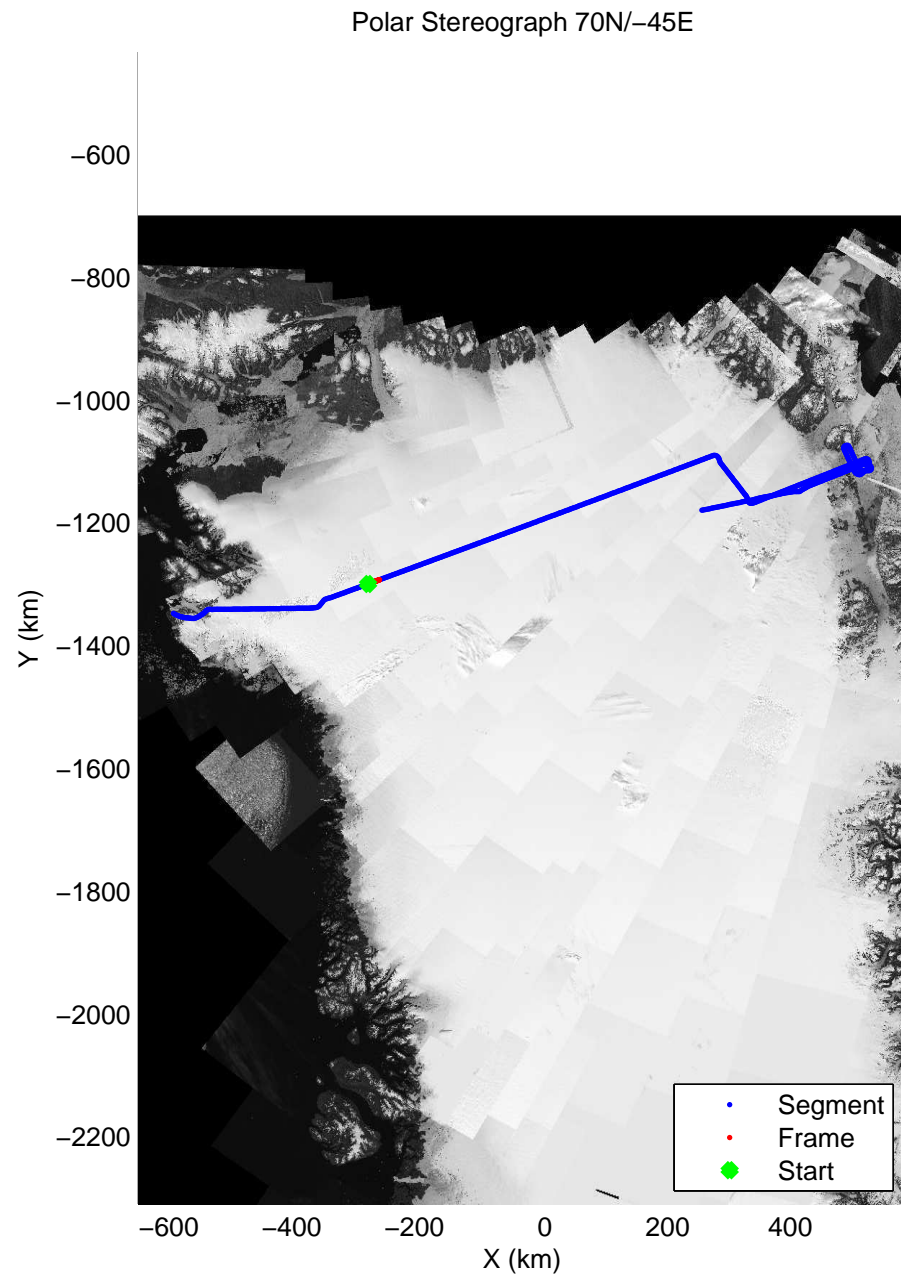
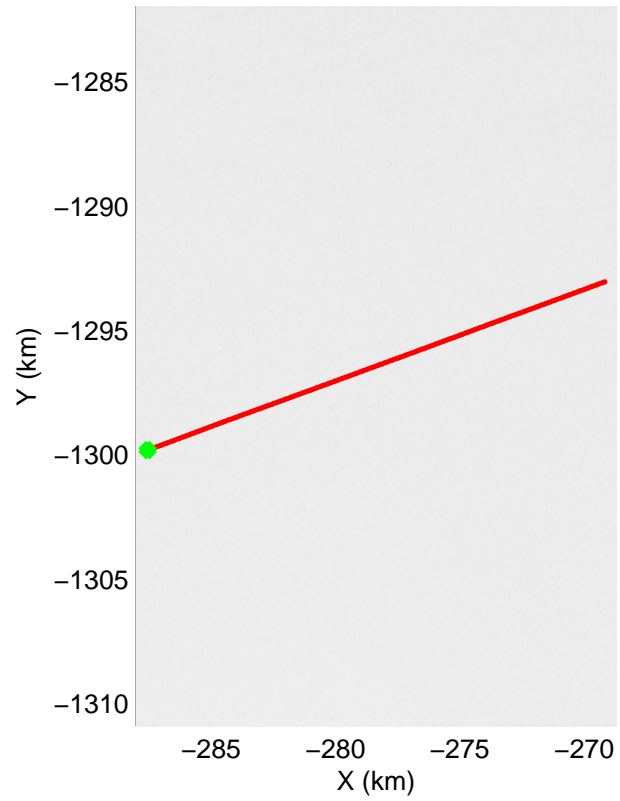
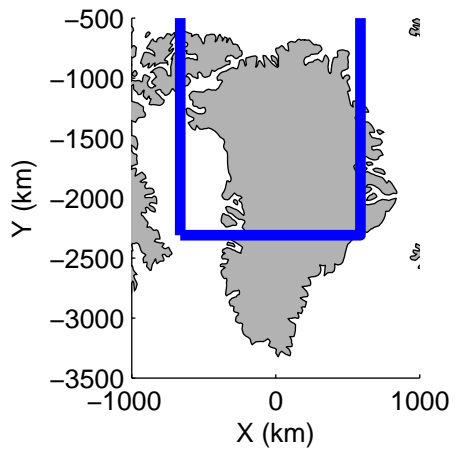


Polar Stereograph 70N/-45E




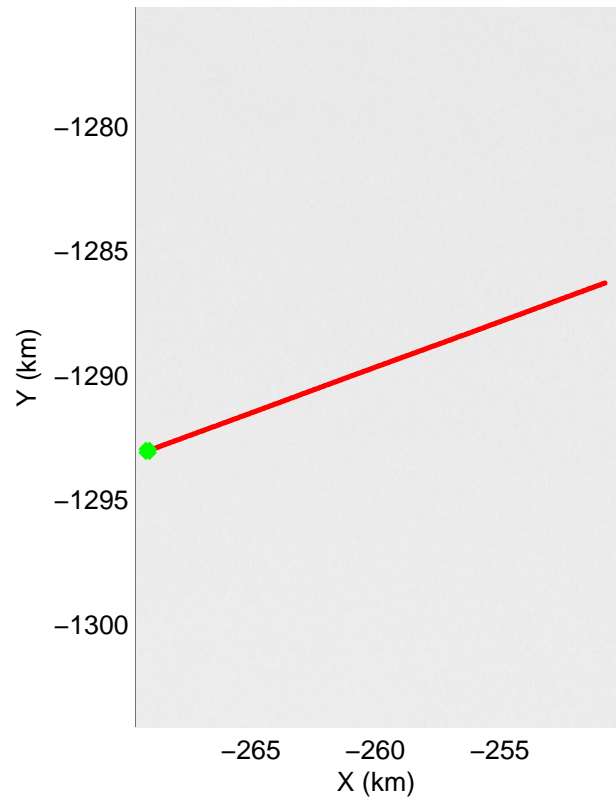
accum 2010_Greenland_P3: "NEIS 04" 20100526_01_017: 11:53:49.6 to 11:56:08.3 GPS



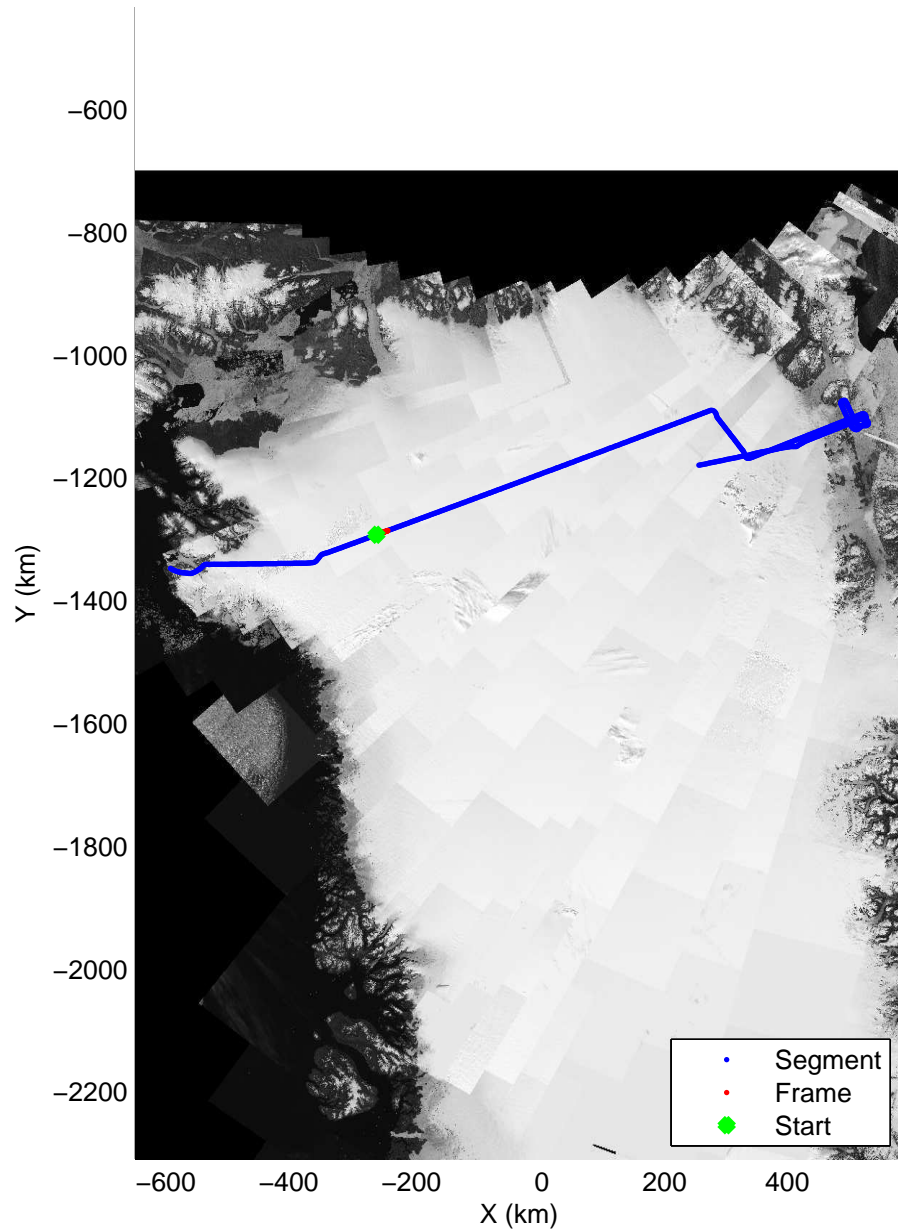


accum 2010_Greenland_P3: "NEIS 04" 20100526_01_018: 11:56:08.5 to 11:58:25.2 GPS




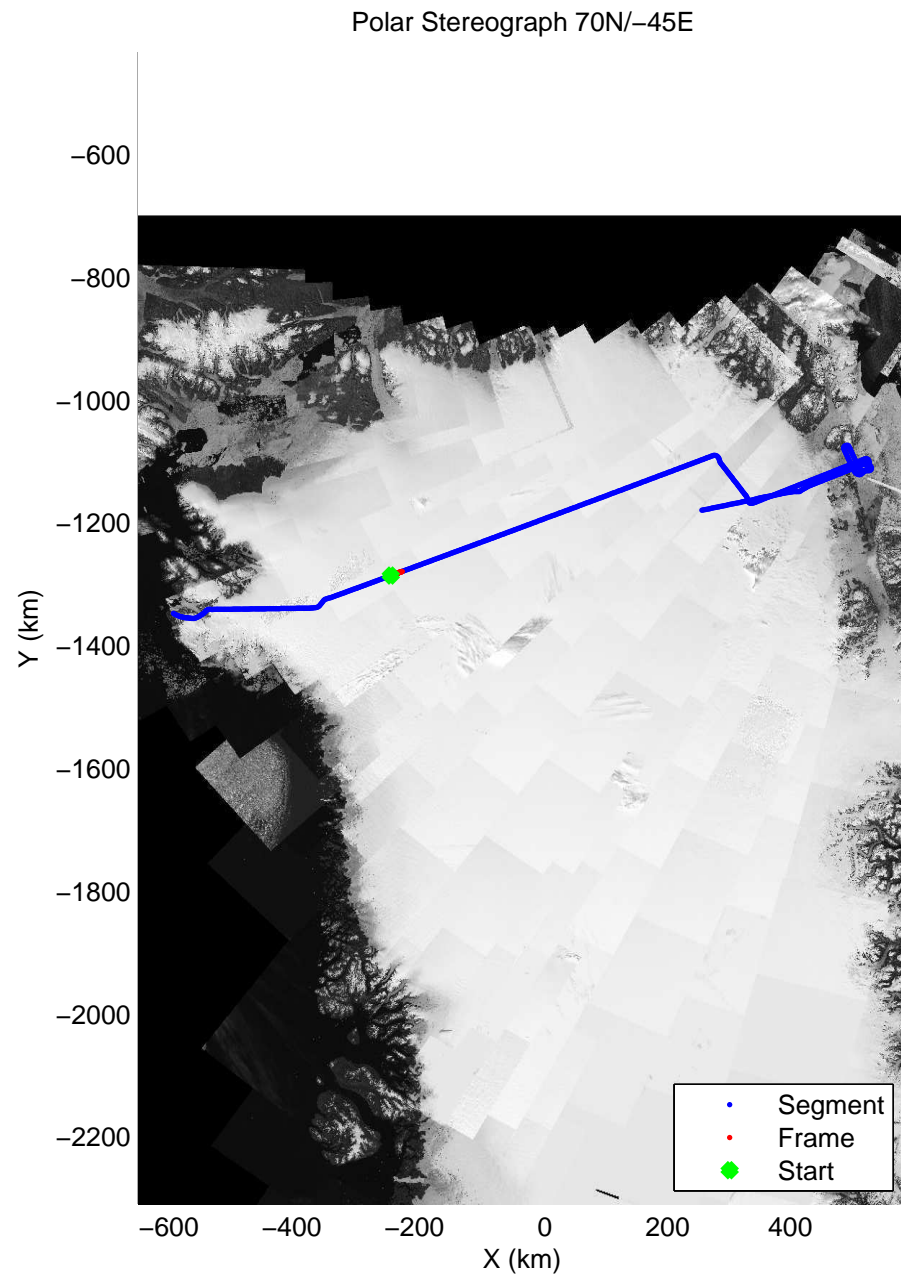
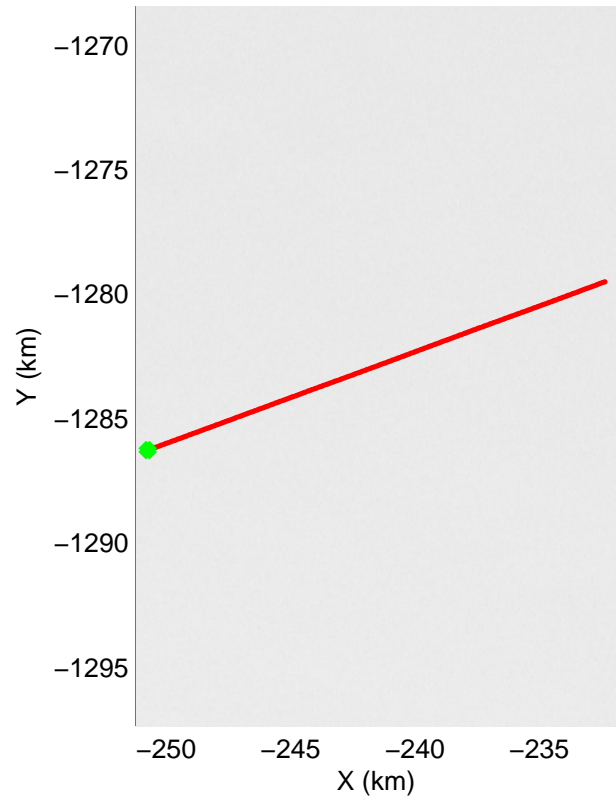
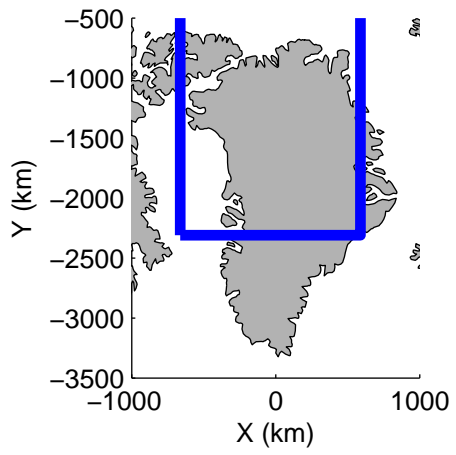


Polar Stereograph 70N/-45E




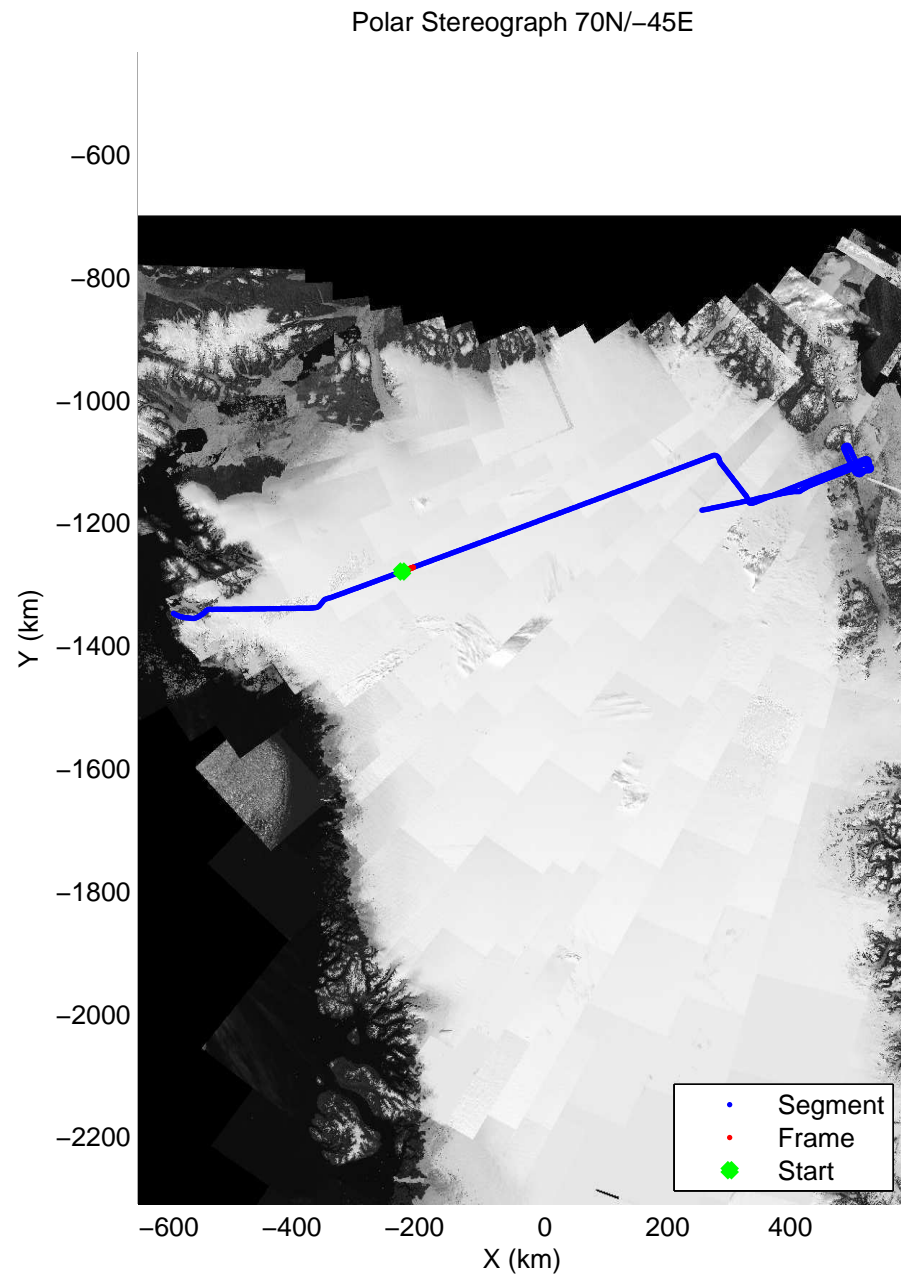
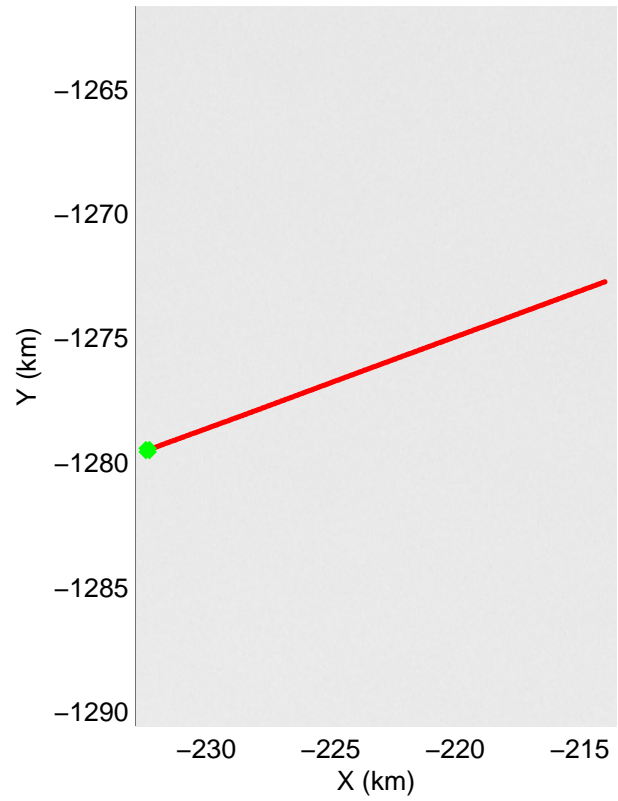
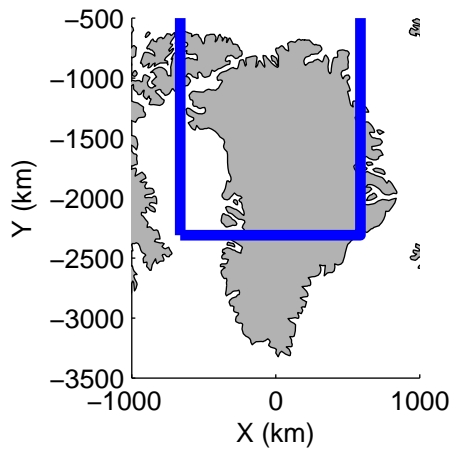
accum 2010_Greenland_P3: "NEIS 04" 20100526_01_019: 11:58:25.4 to 12:00:43.4 GPS






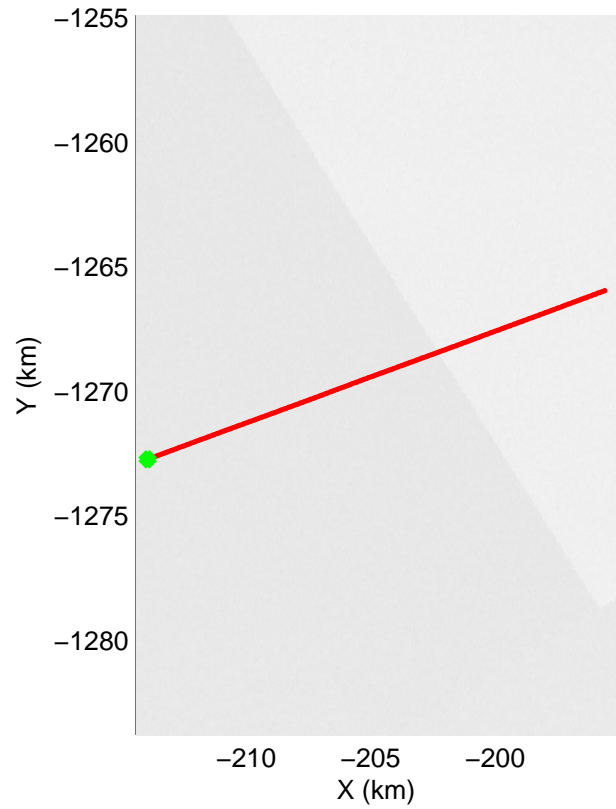
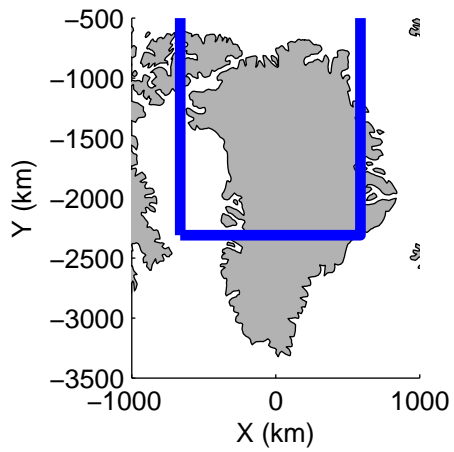
accum 2010_Greenland_P3: "NEIS 04" 20100526_01_020: 12:00:43.5 to 12:03:00.3 GPS



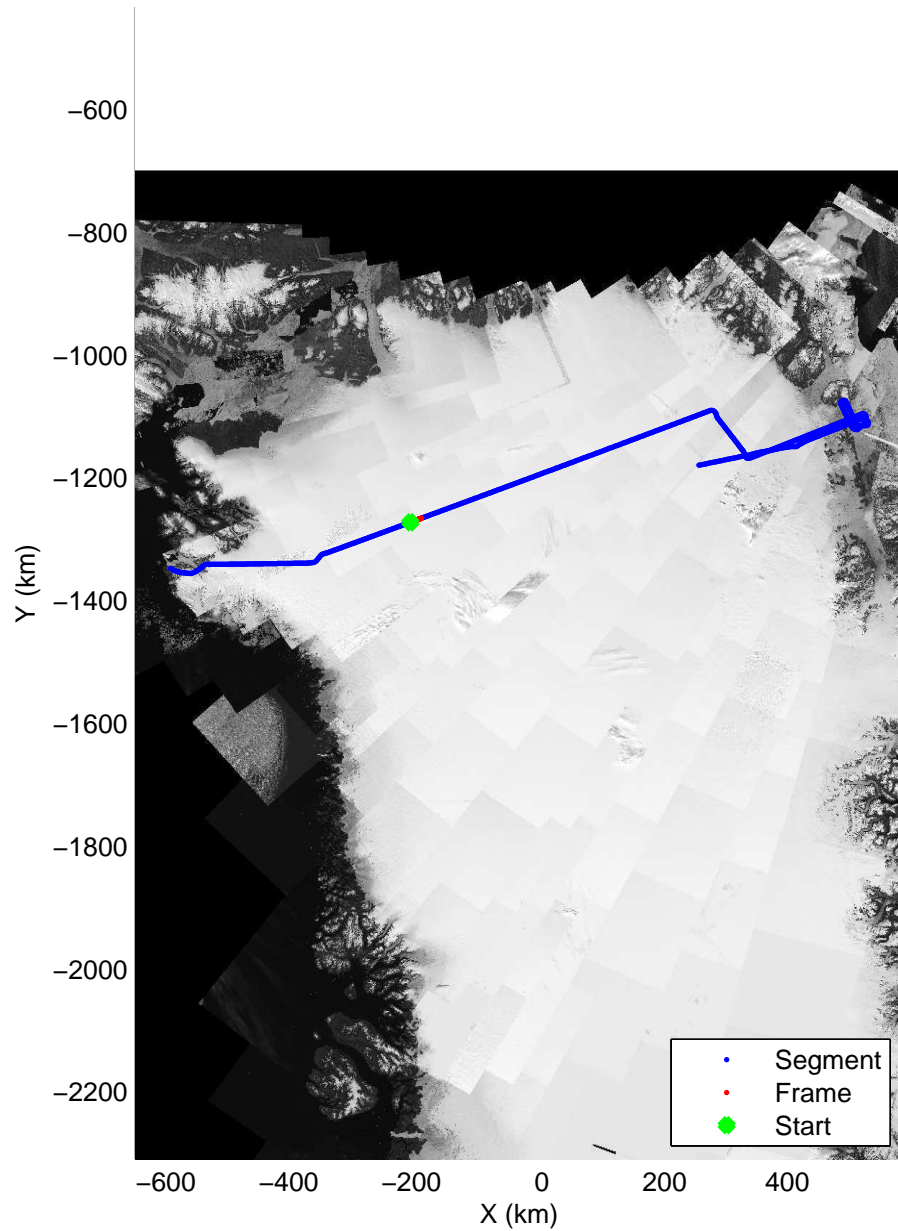


accum 2010_Greenland_P3: "NEIS 04" 20100526_01_021: 12:03:00.4 to 12:05:16.3 GPS




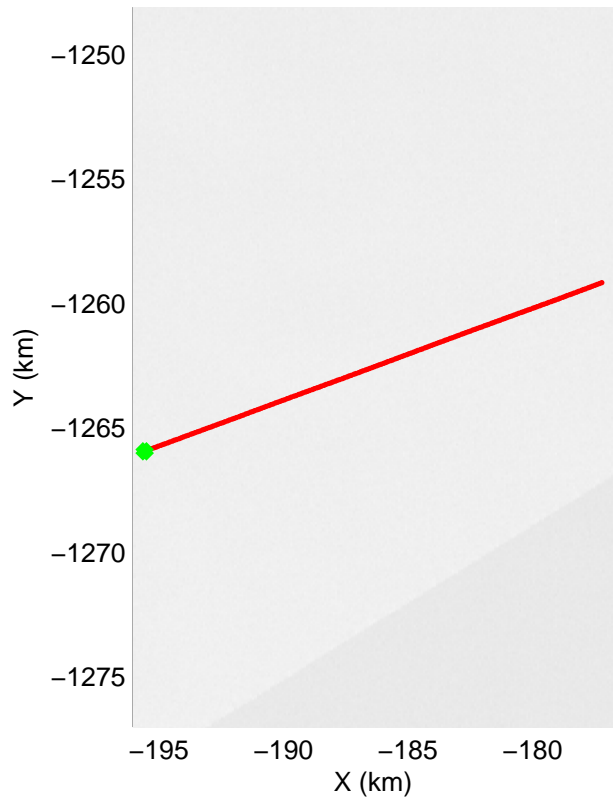


Polar Stereograph 70N/-45E

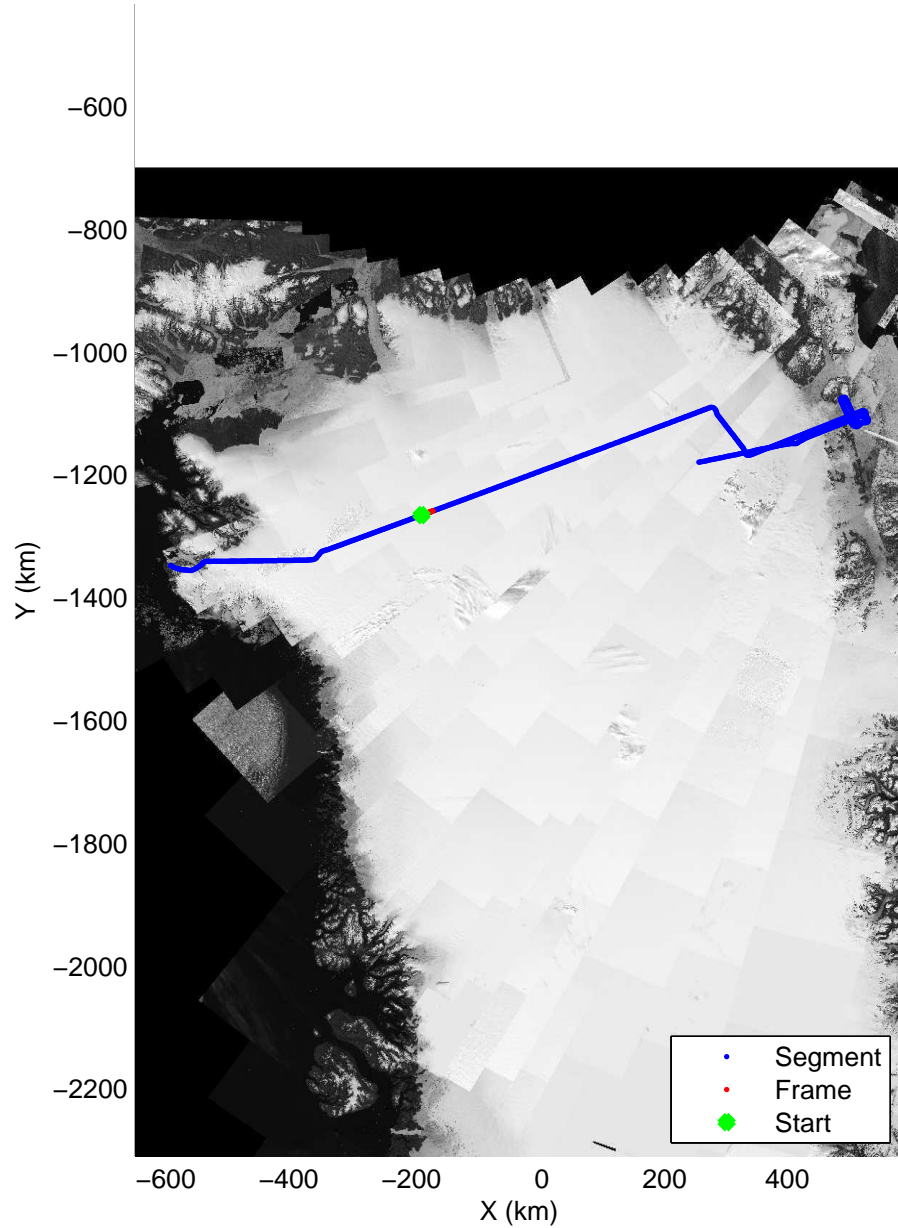


accum 2010_Greenland_P3: "NEIS 04" 20100526_01_022: 12:05:16.6 to 12:07:33.8 GPS




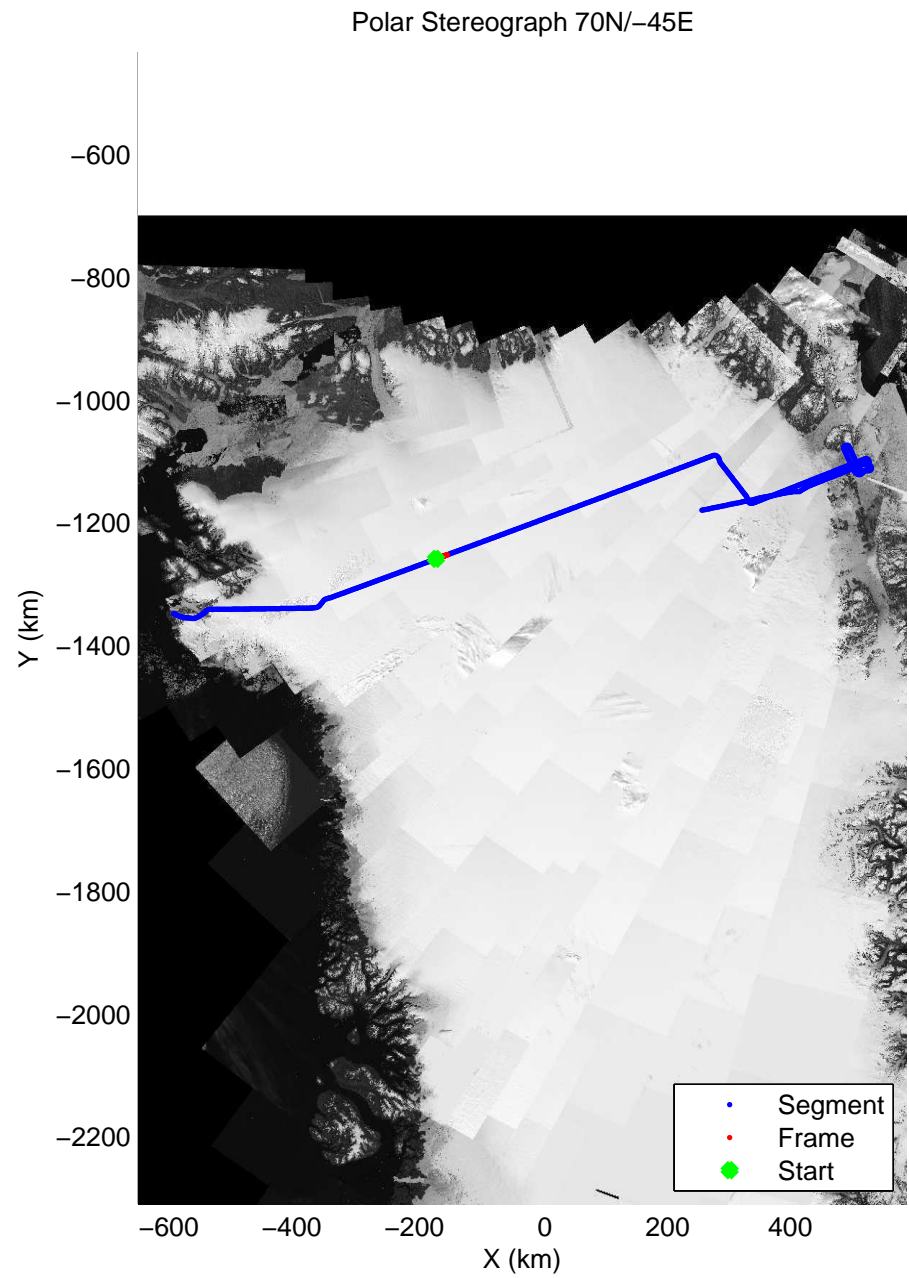
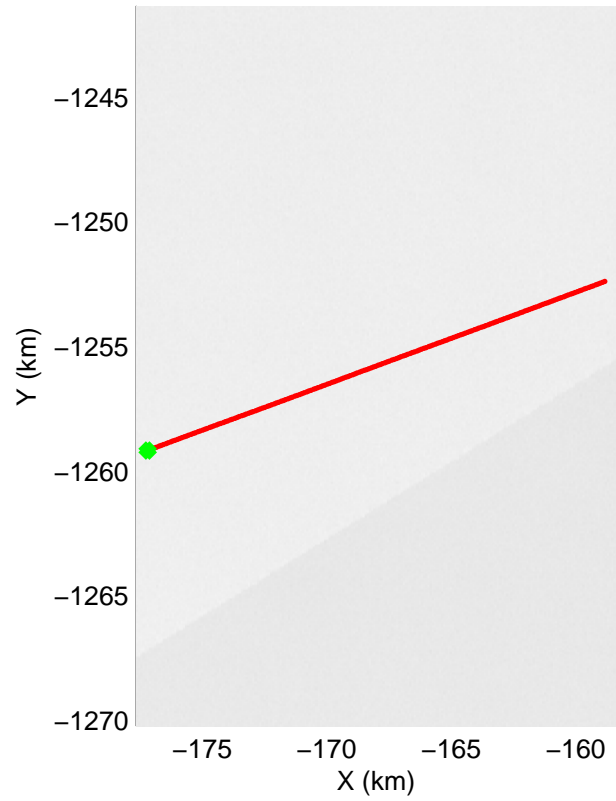
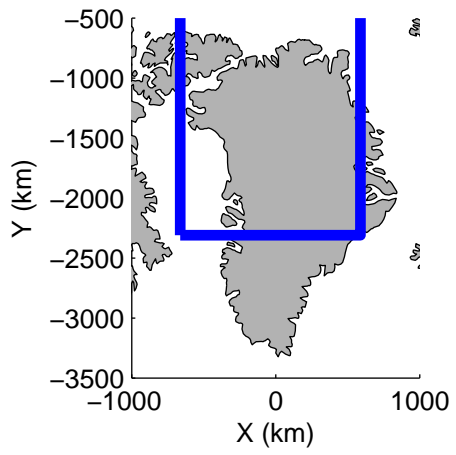


Polar Stereograph 70N/-45E




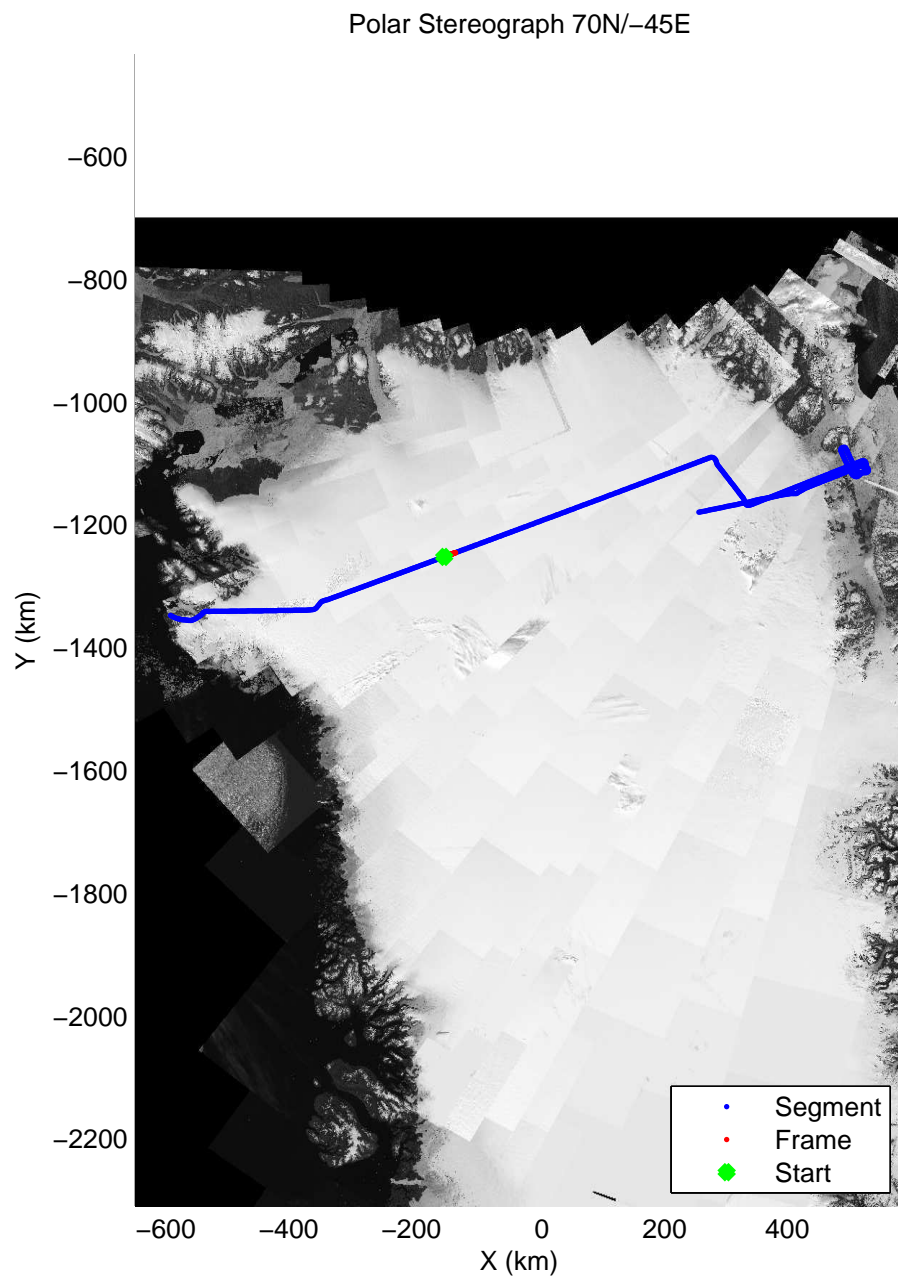
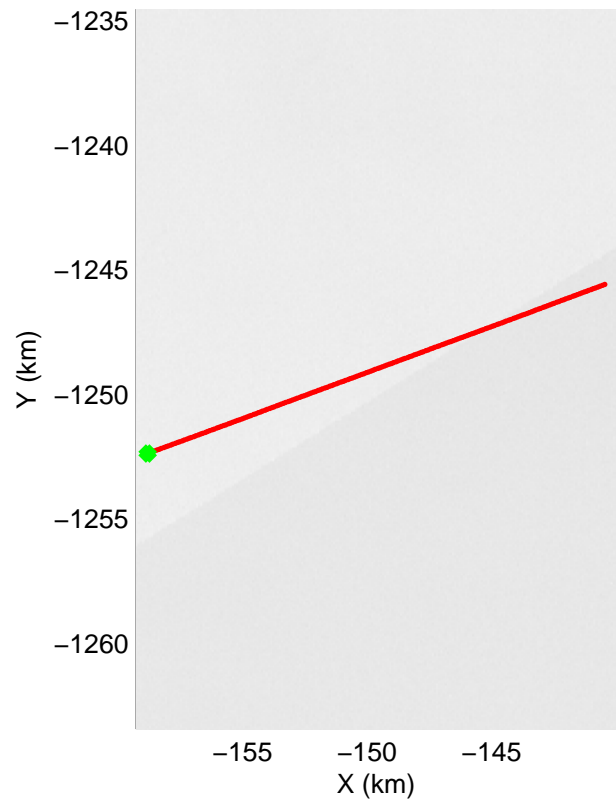
accum 2010_Greenland_P3: "NEIS 04" 20100526_01_023: 12:07:34.0 to 12:09:51.1 GPS






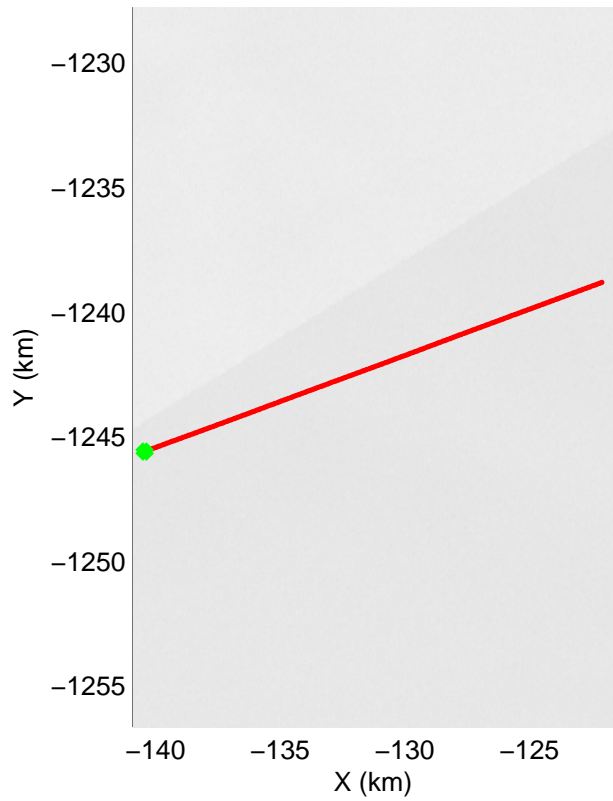
accum 2010_Greenland_P3: "NEIS 04" 20100526_01_024: 12:09:51.3 to 12:12:07.8 GPS



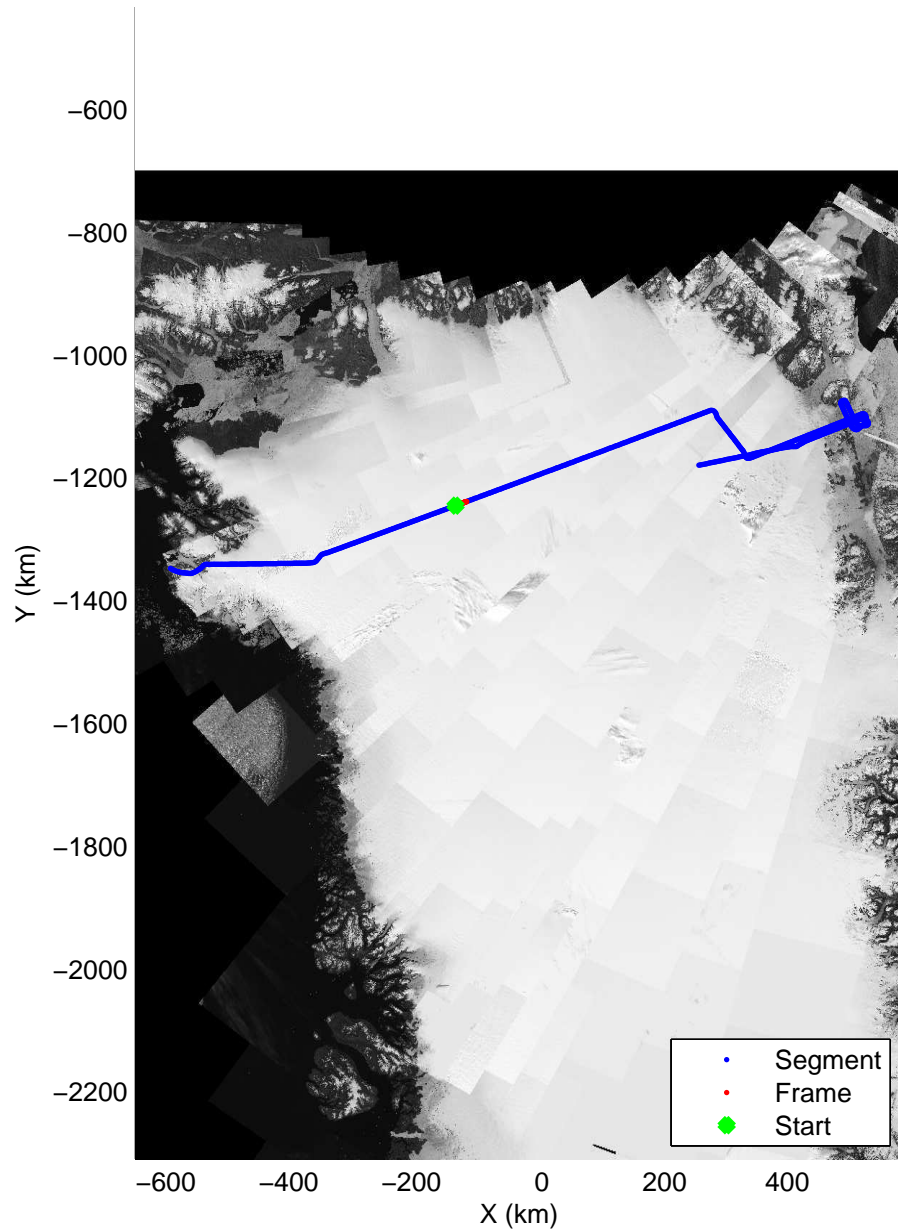


accum 2010_Greenland_P3: "NEIS 04" 20100526_01_025: 12:12:07.9 to 12:14:25.2 GPS




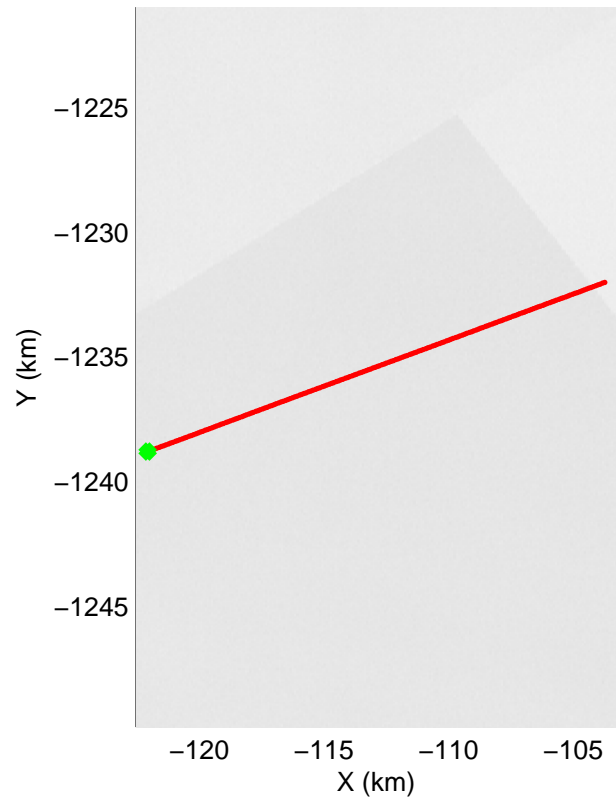


Polar Stereograph 70N/-45E

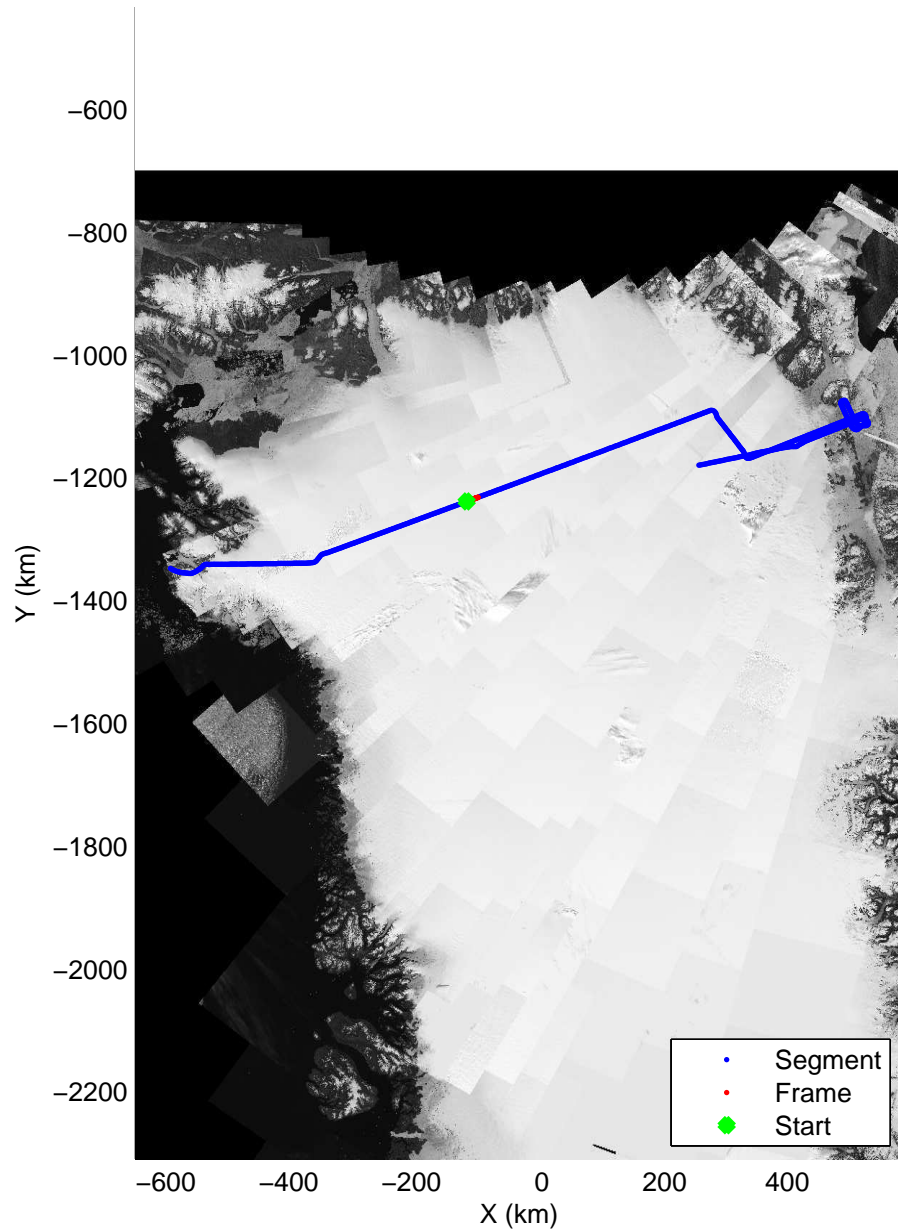


accum 2010_Greenland_P3: "NEIS 04" 20100526_01_026: 12:14:25.3 to 12:16:40.8 GPS




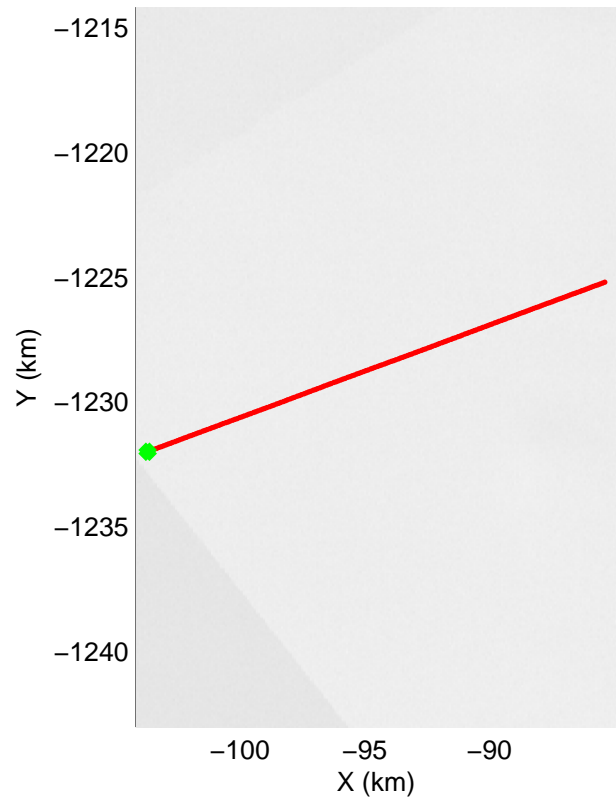


Polar Stereograph 70N/-45E

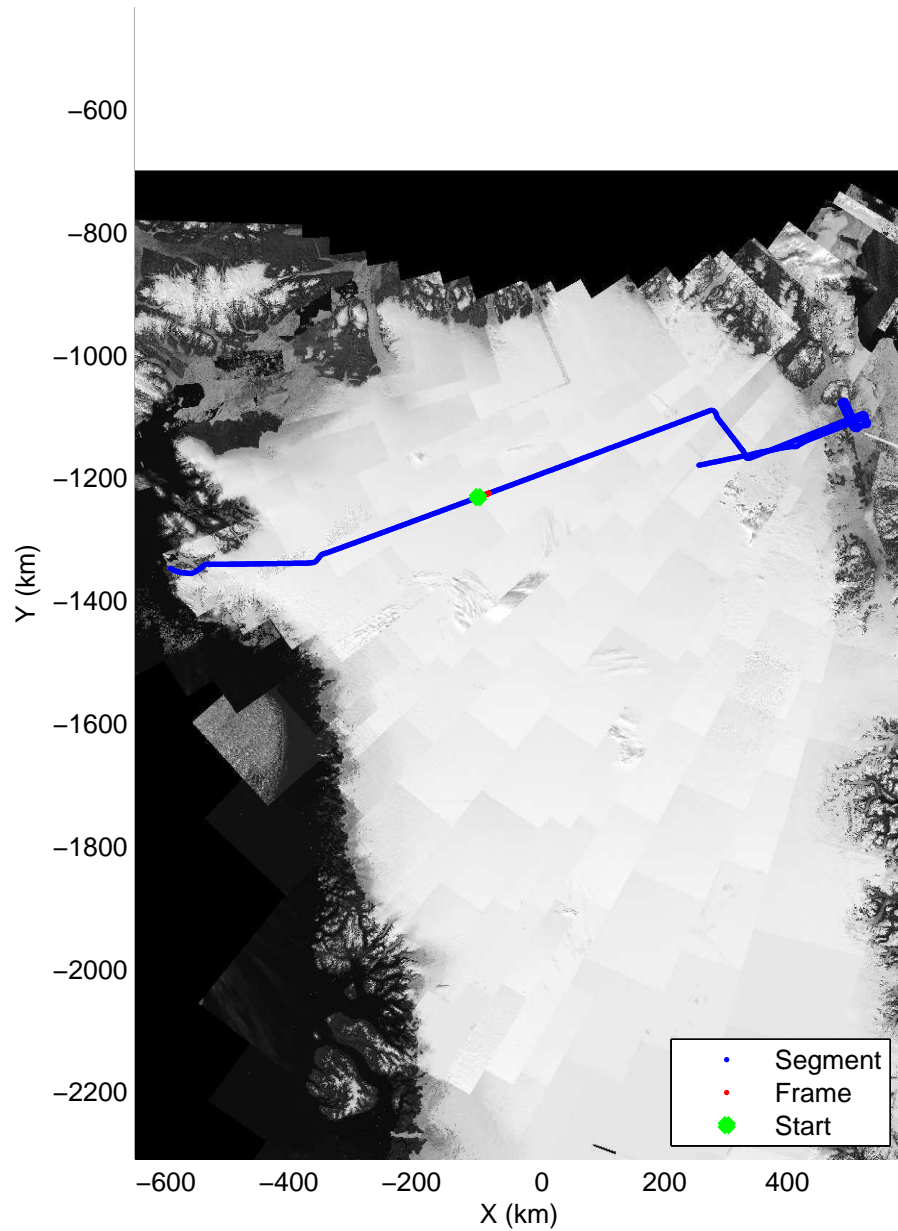


accum 2010_Greenland_P3: "NEIS 04" 20100526_01_027: 12:16:41.0 to 12:18:56.3 GPS




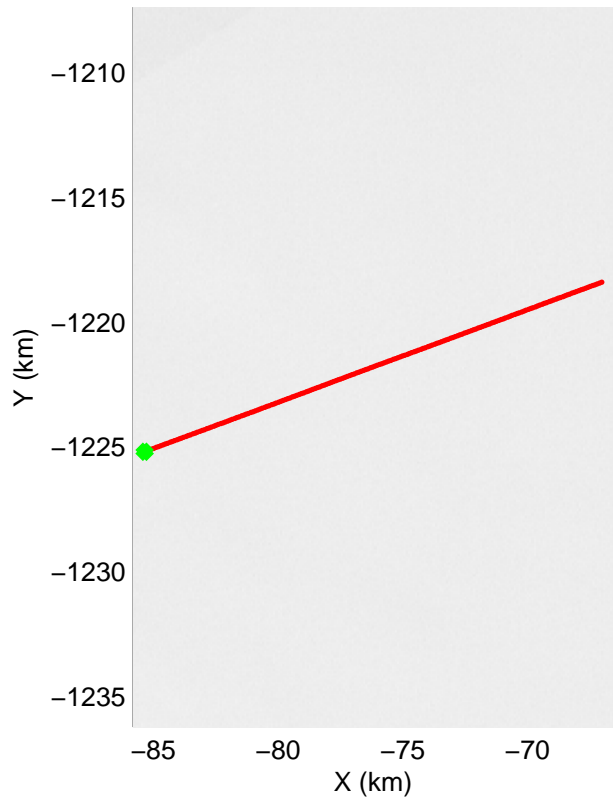


Polar Stereograph 70N/-45E

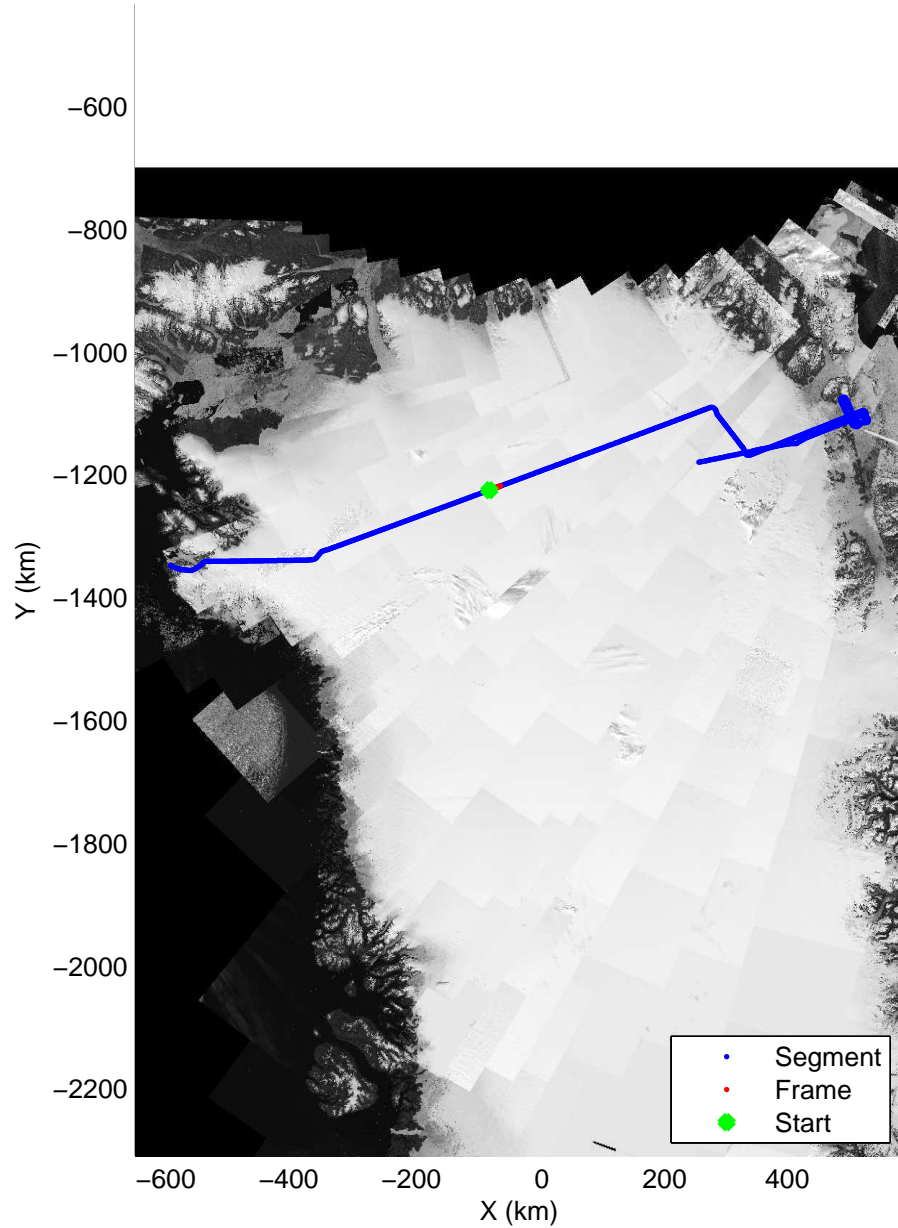


accum 2010_Greenland_P3: "NEIS 04" 20100526_01_028: 12:18:56.6 to 12:21:12.0 GPS




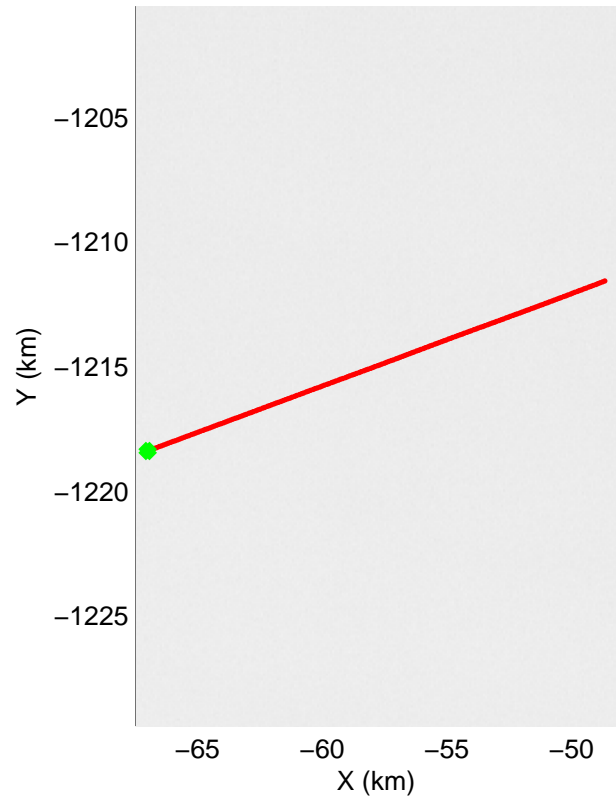
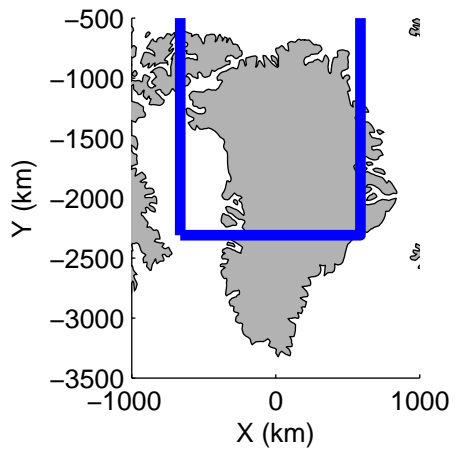


Polar Stereograph 70N/-45E

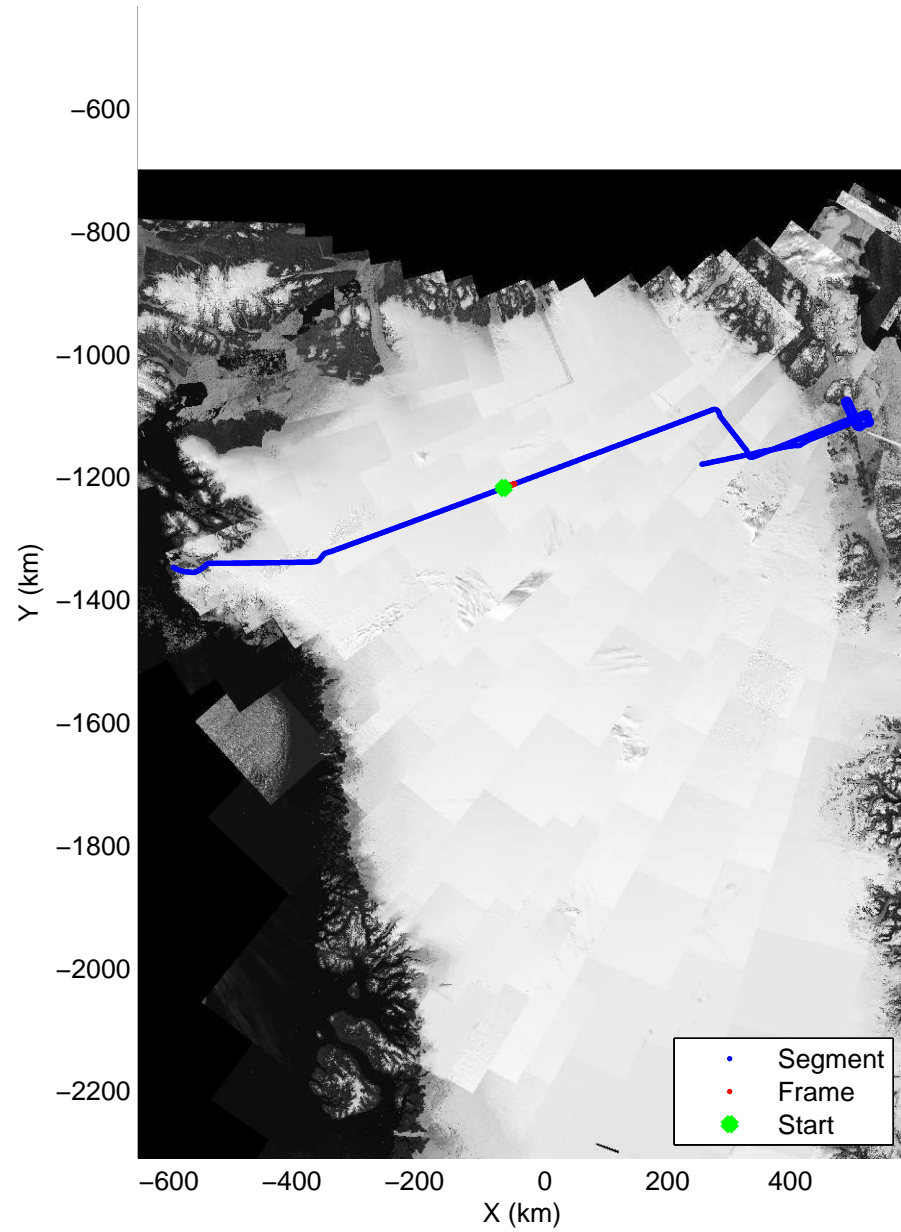


accum 2010_Greenland_P3: "NEIS 04" 20100526_01_029: 12:21:12.2 to 12:23:27.7 GPS




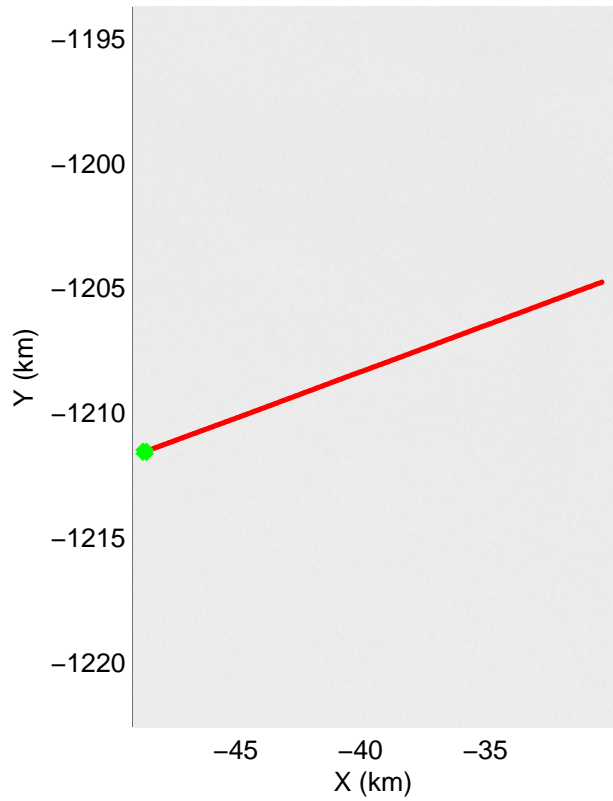
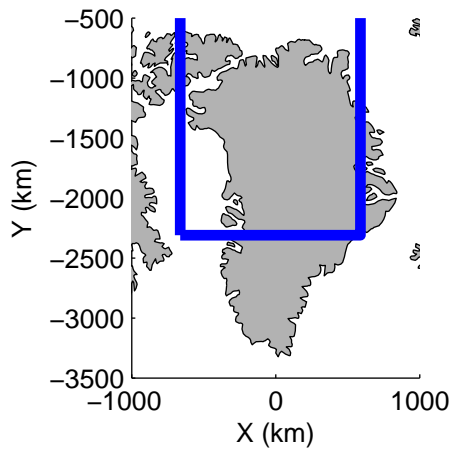


Polar Stereograph 70N/-45E

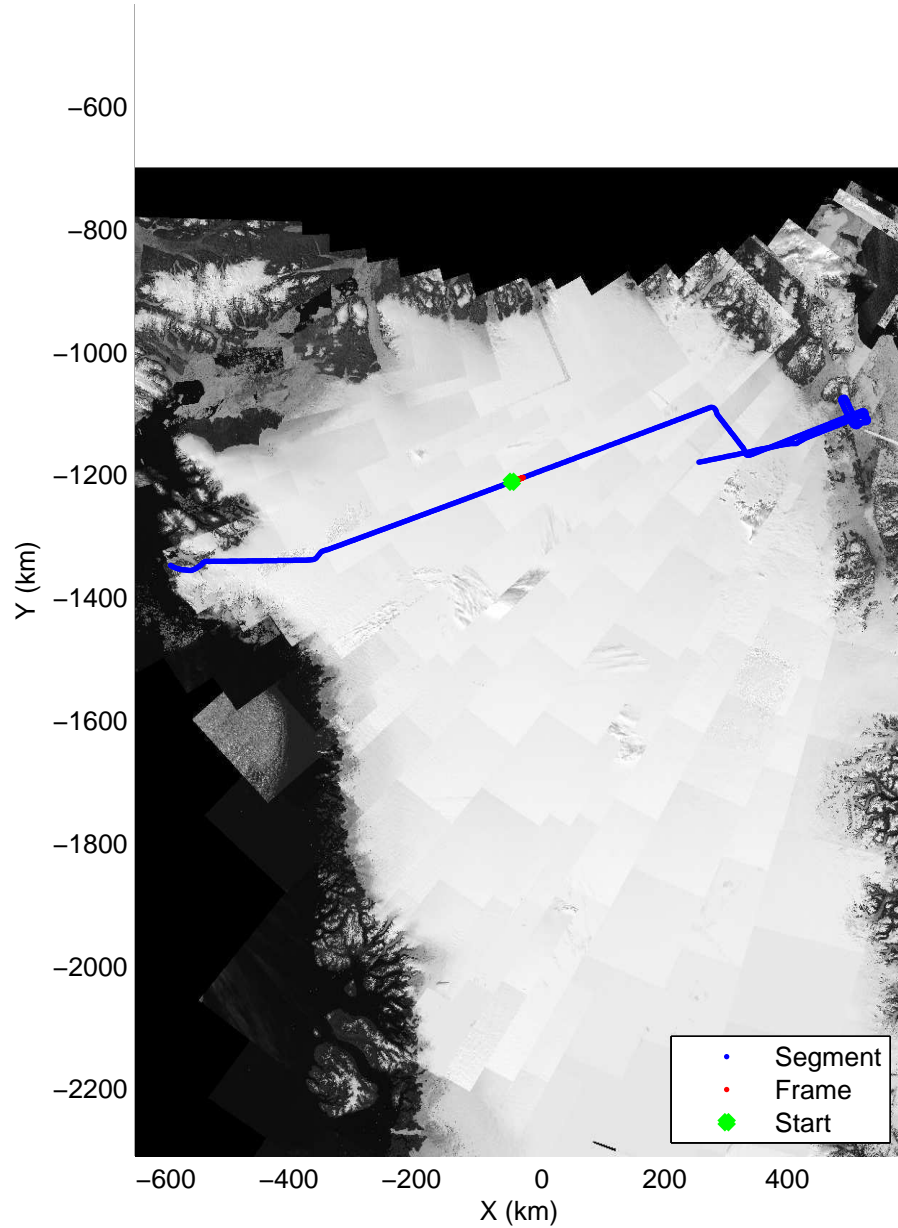


accum 2010_Greenland_P3: "NEIS 04" 20100526_01_030: 12:23:27.9 to 12:25:44.4 GPS




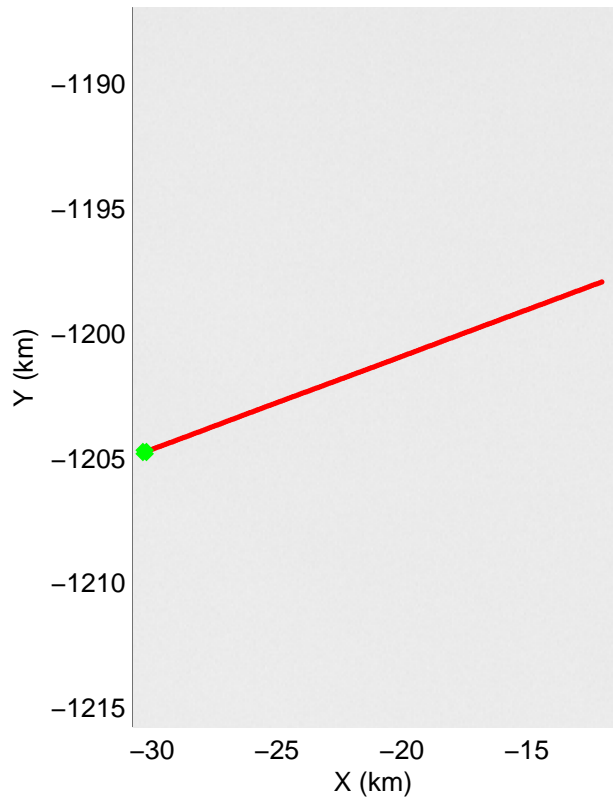


Polar Stereograph 70N/-45E

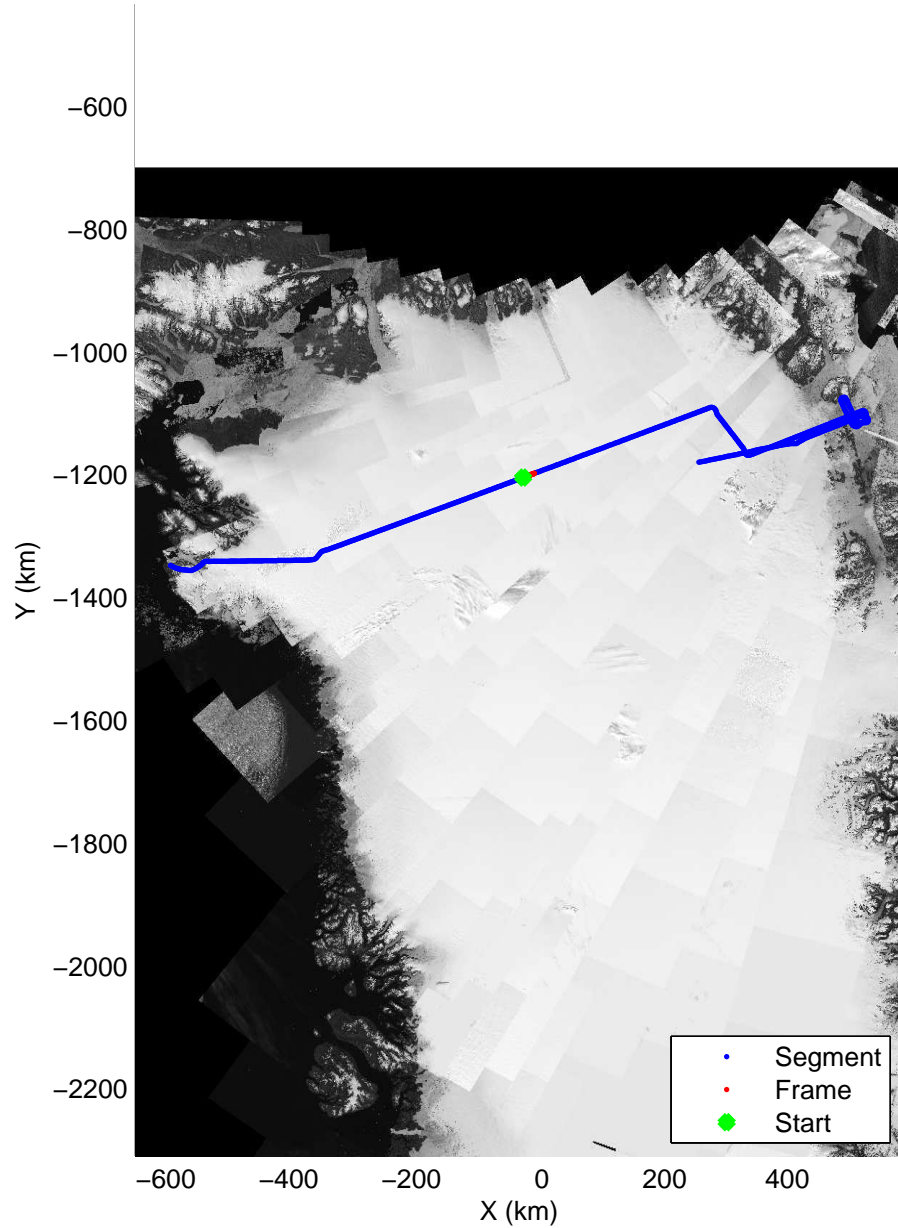


accum 2010_Greenland_P3: "NEIS 04" 20100526_01_031: 12:25:44.5 to 12:27:56.0 GPS




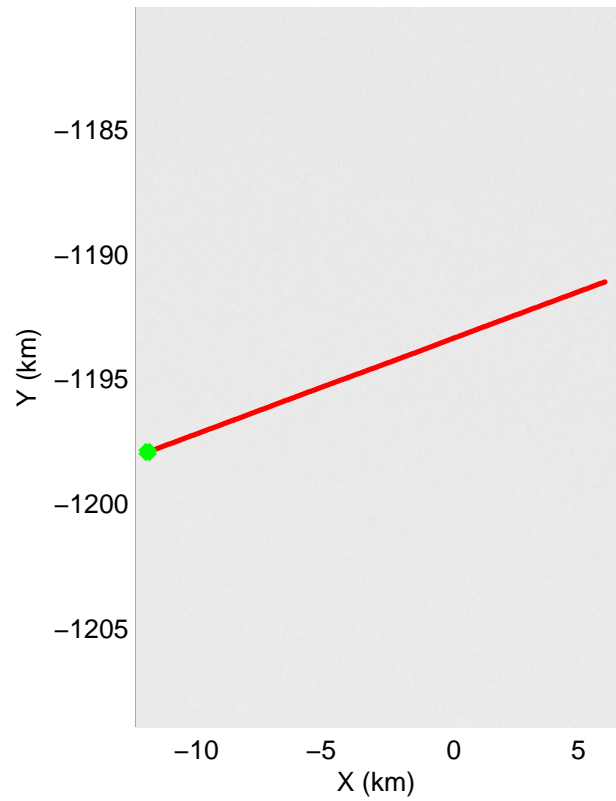


Polar Stereograph 70N/-45E

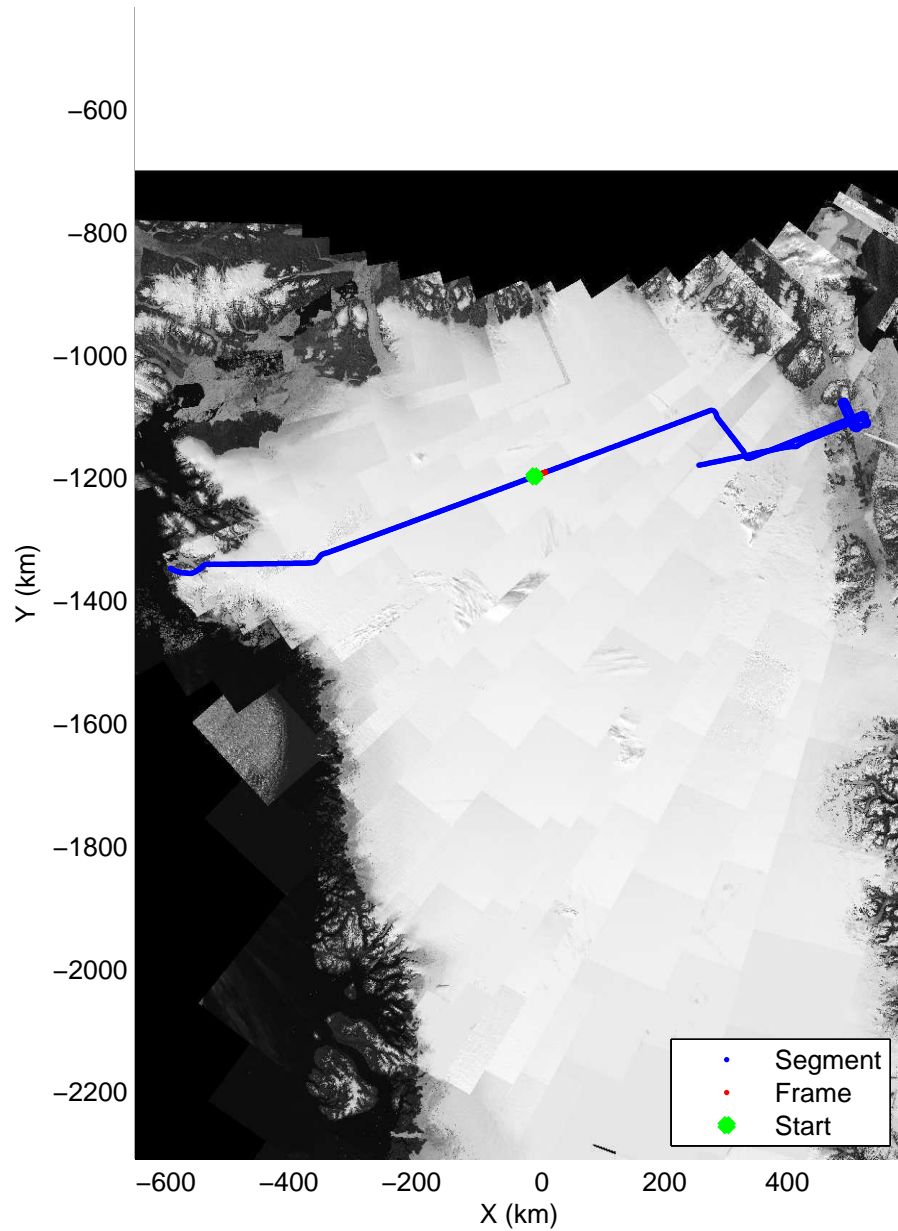


accum 2010_Greenland_P3: "NEIS 04" 20100526_01_032: 12:27:56.2 to 12:30:03.3 GPS




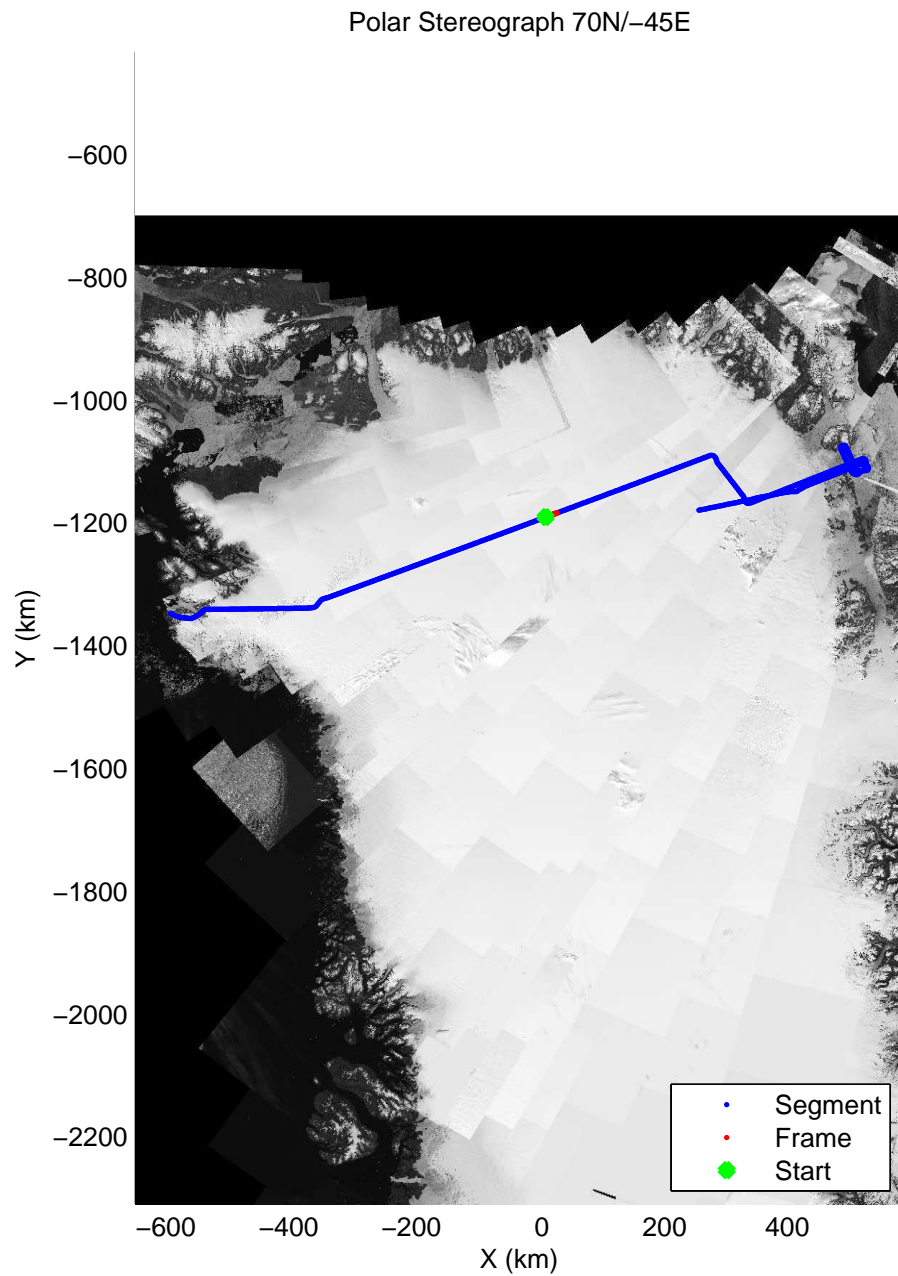
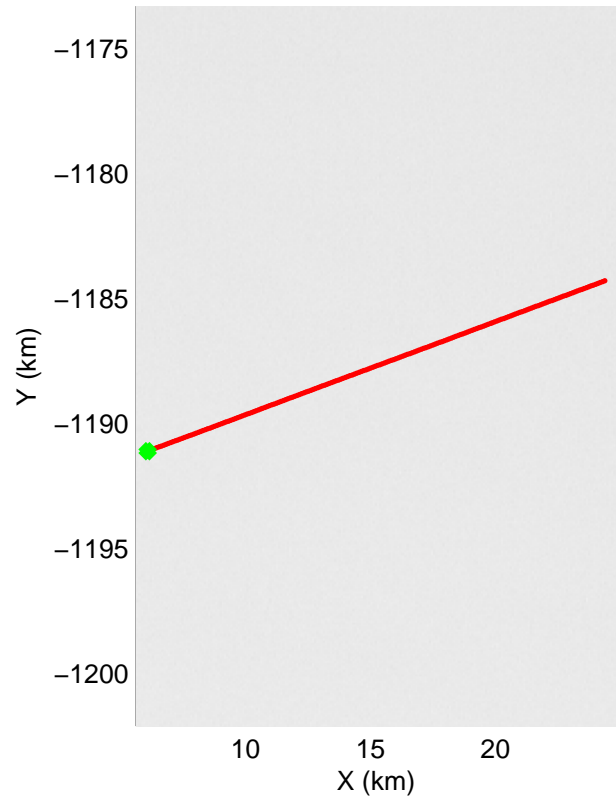
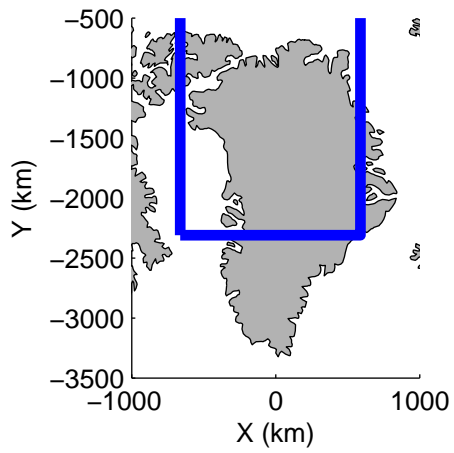


Polar Stereograph 70N/-45E




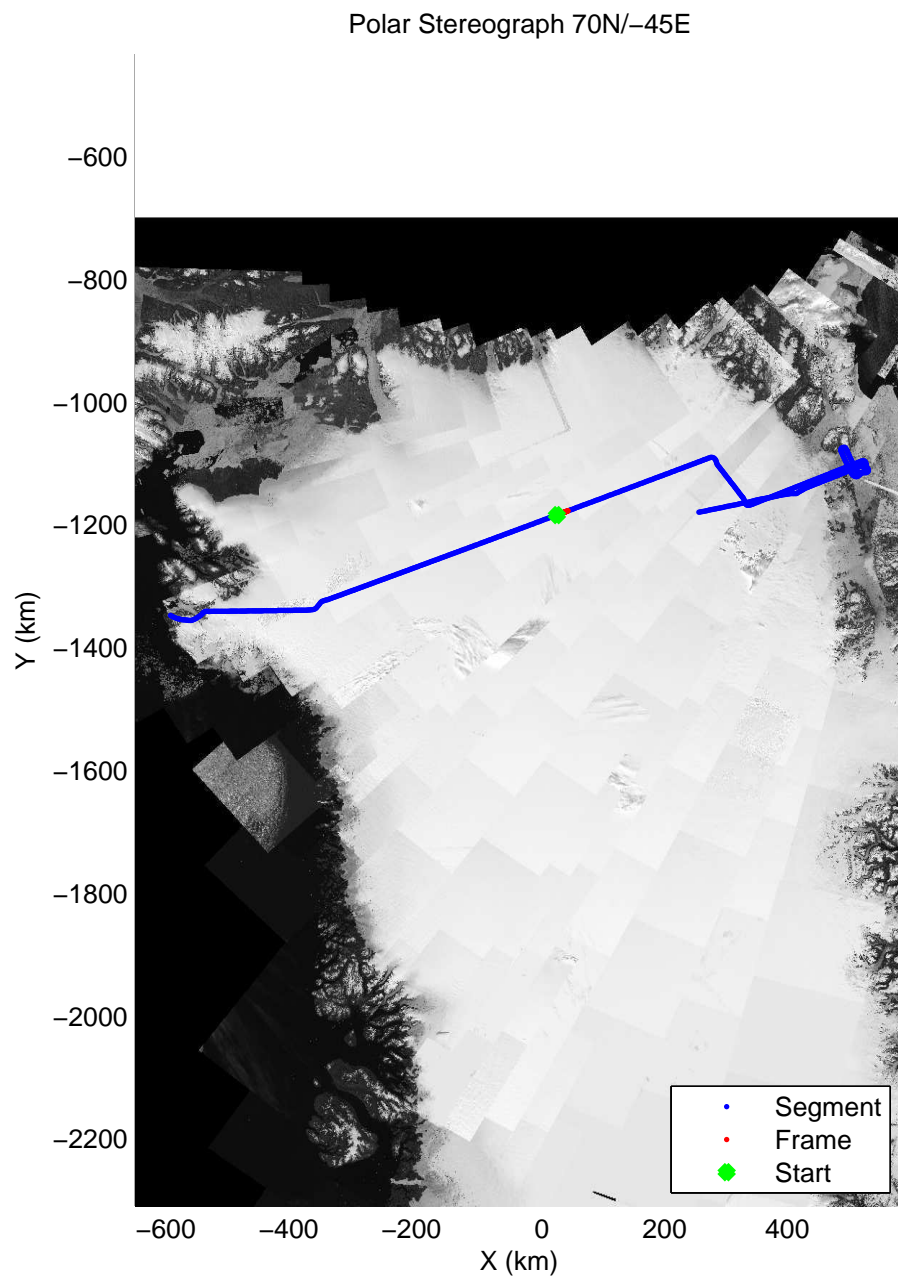
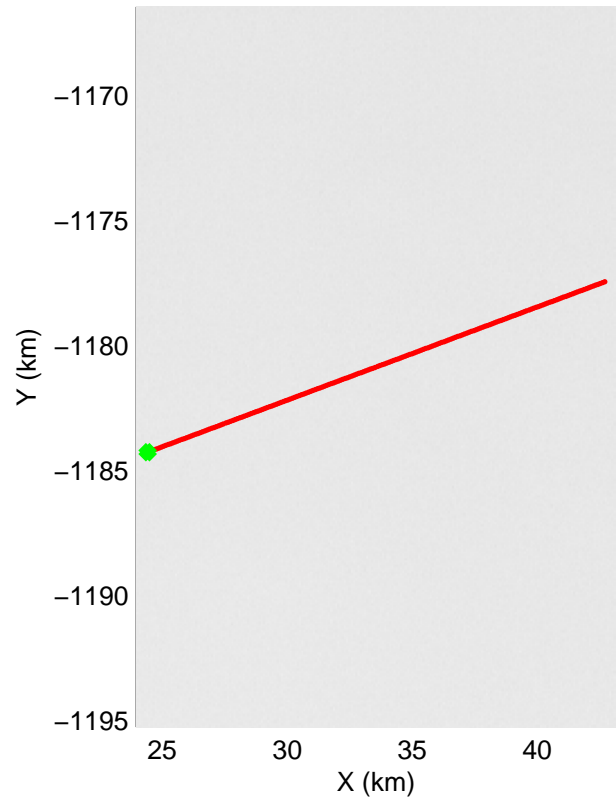
accum 2010_Greenland_P3: "NEIS 04" 20100526_01_033: 12:30:03.6 to 12:32:09.9 GPS






accum 2010_Greenland_P3: "NEIS 04" 20100526_01_034: 12:32:10.1 to 12:34:17.2 GPS



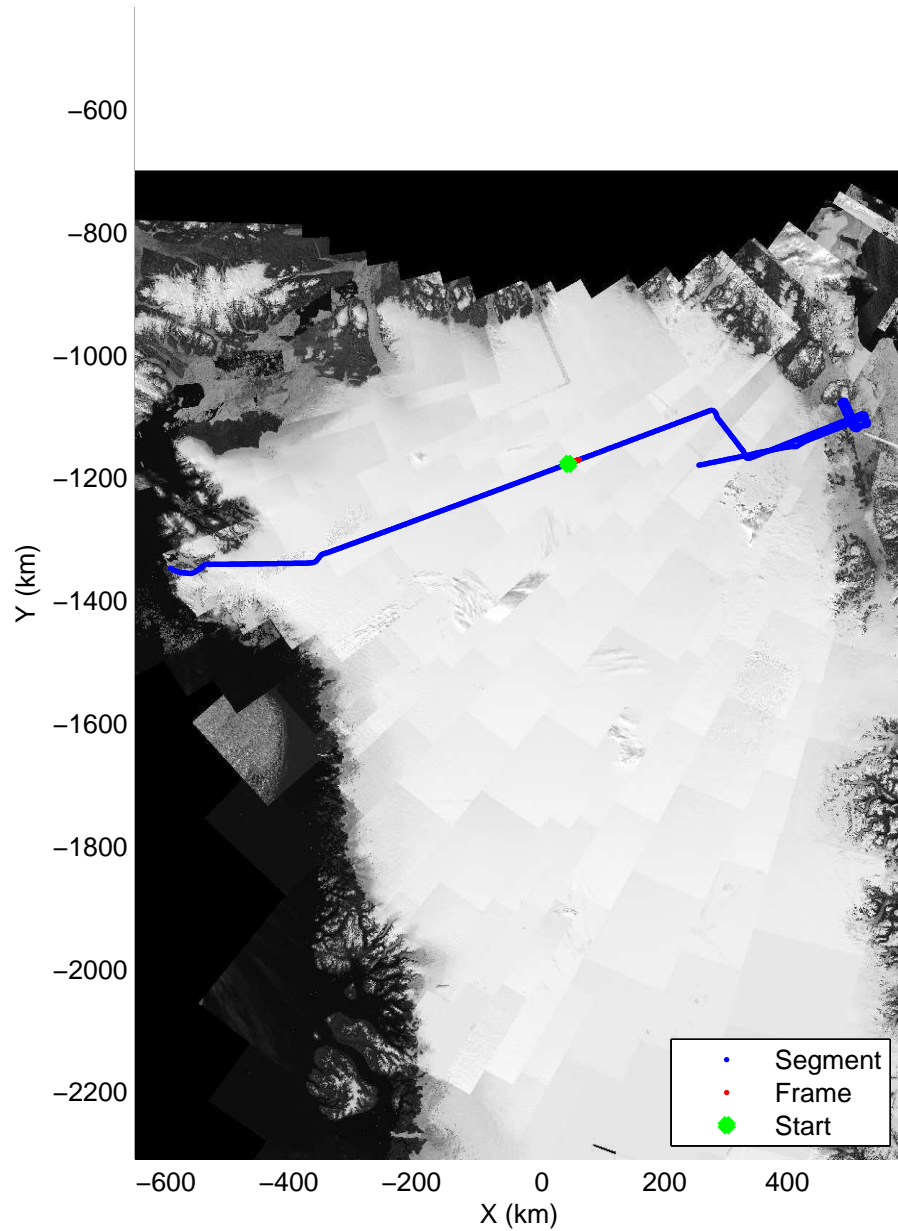


accum 2010_Greenland_P3: "NEIS 04" 20100526_01_035: 12:34:17.4 to 12:36:25.2 GPS




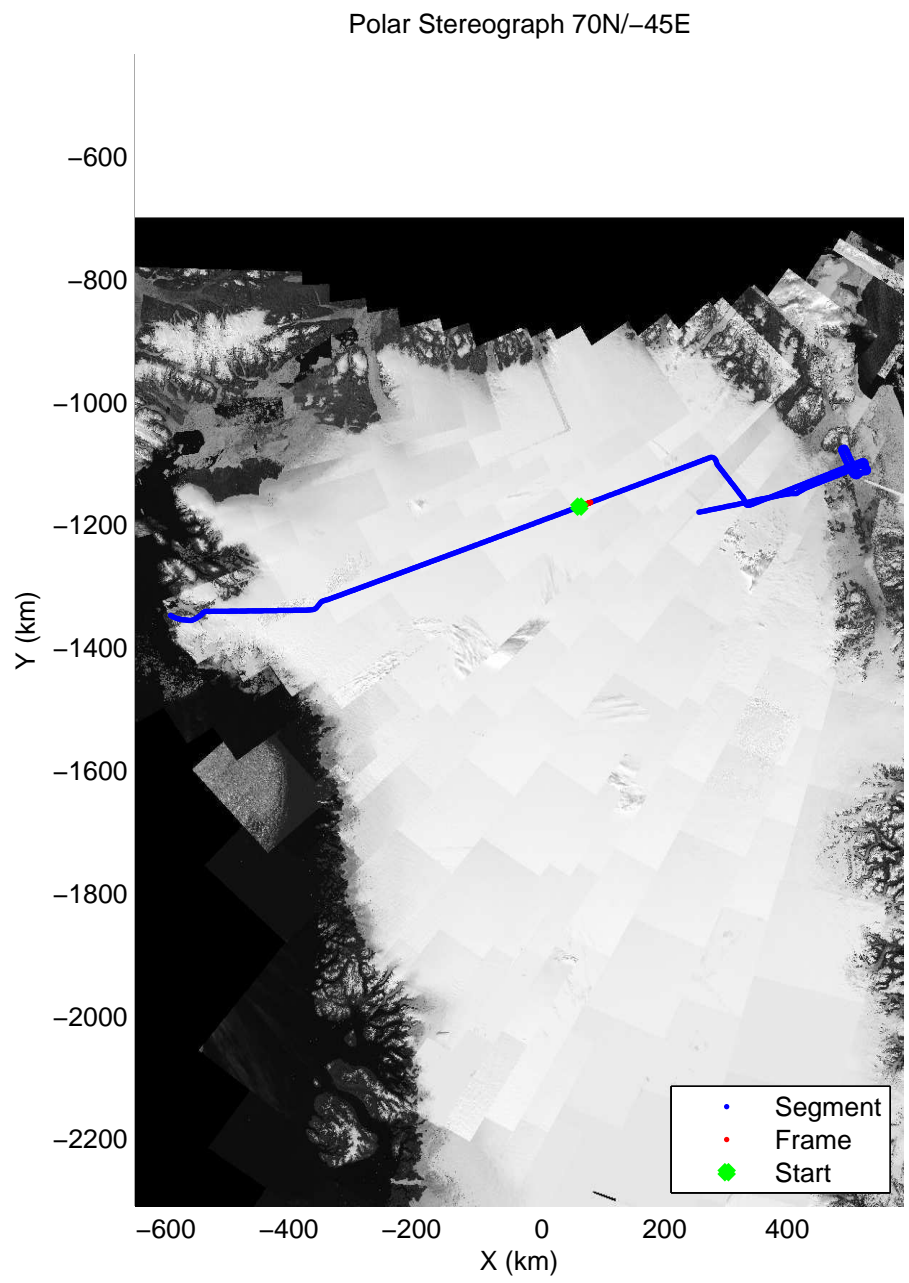
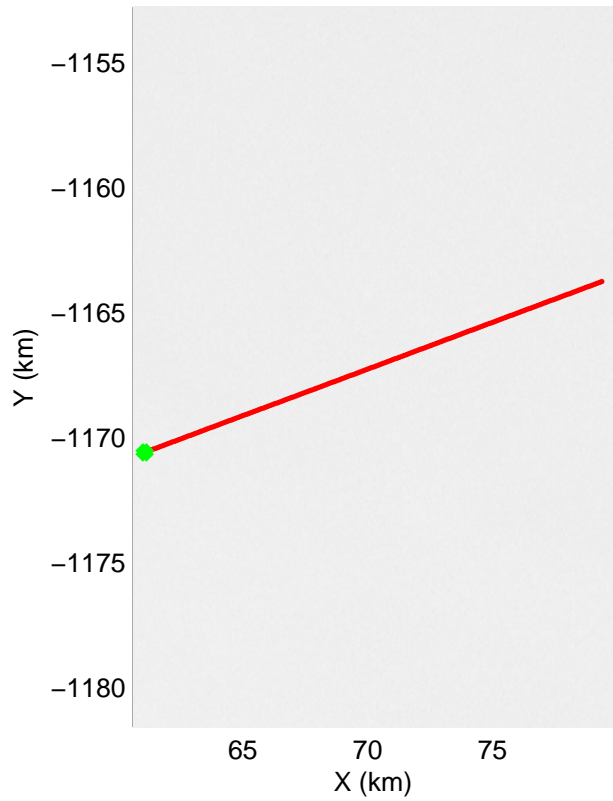


Polar Stereograph 70N/-45E




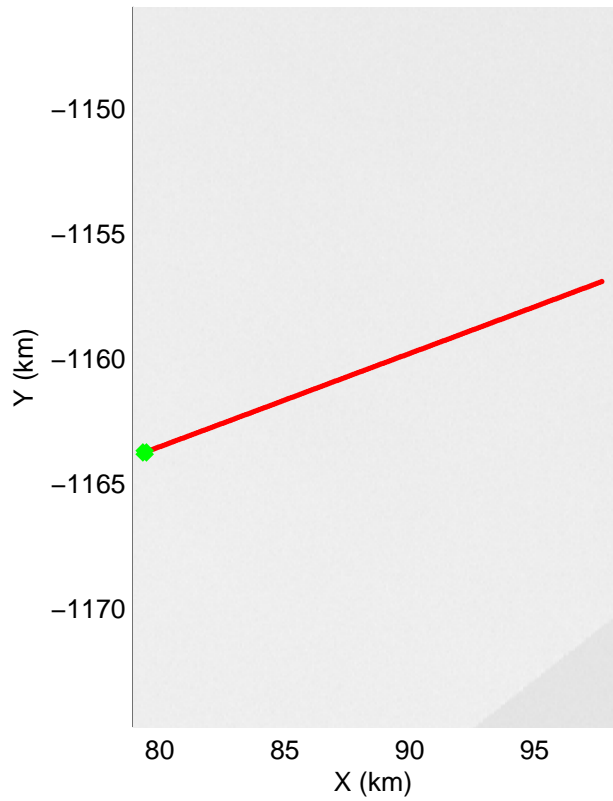
accum 2010_Greenland_P3: "NEIS 04" 20100526_01_036: 12:36:25.4 to 12:38:32.9 GPS



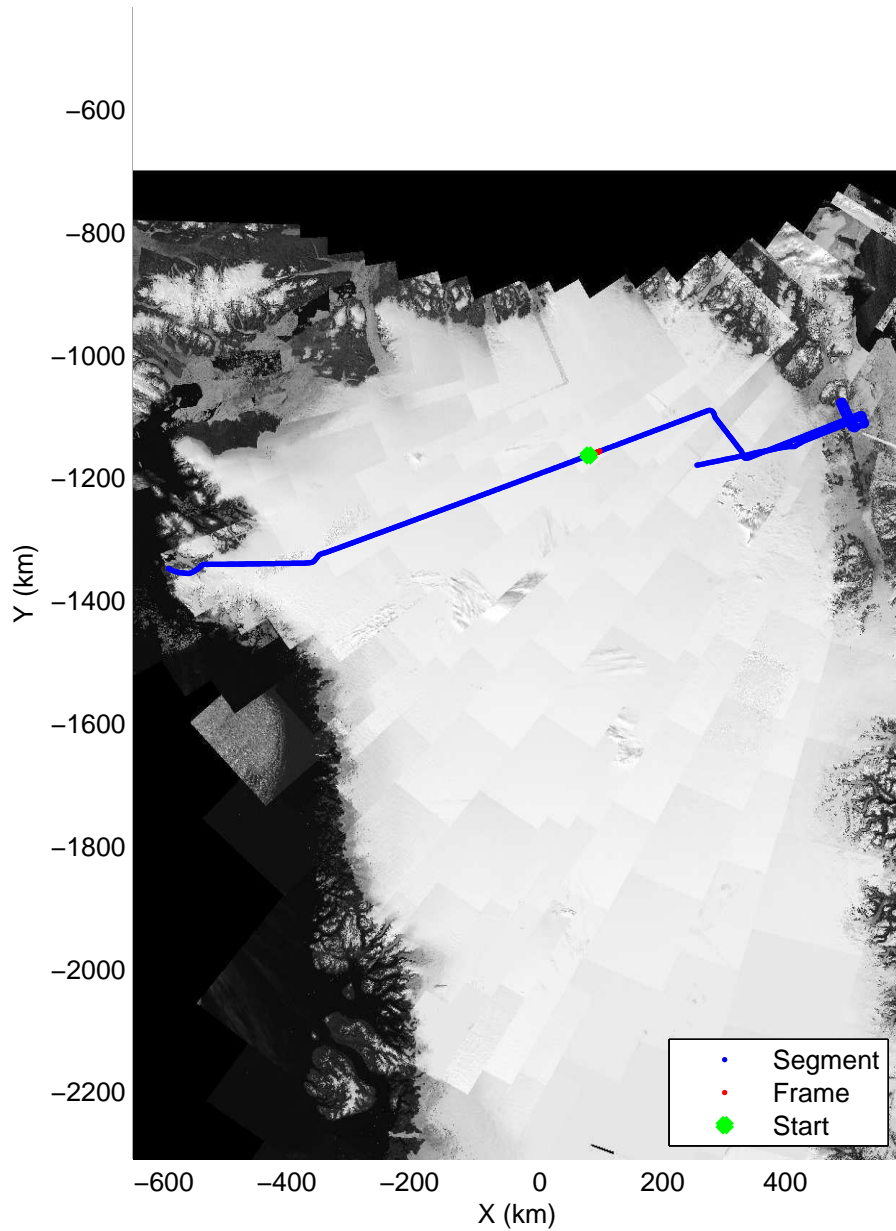


accum 2010_Greenland_P3: "NEIS 04" 20100526_01_037: 12:38:33.0 to 12:40:39.9 GPS




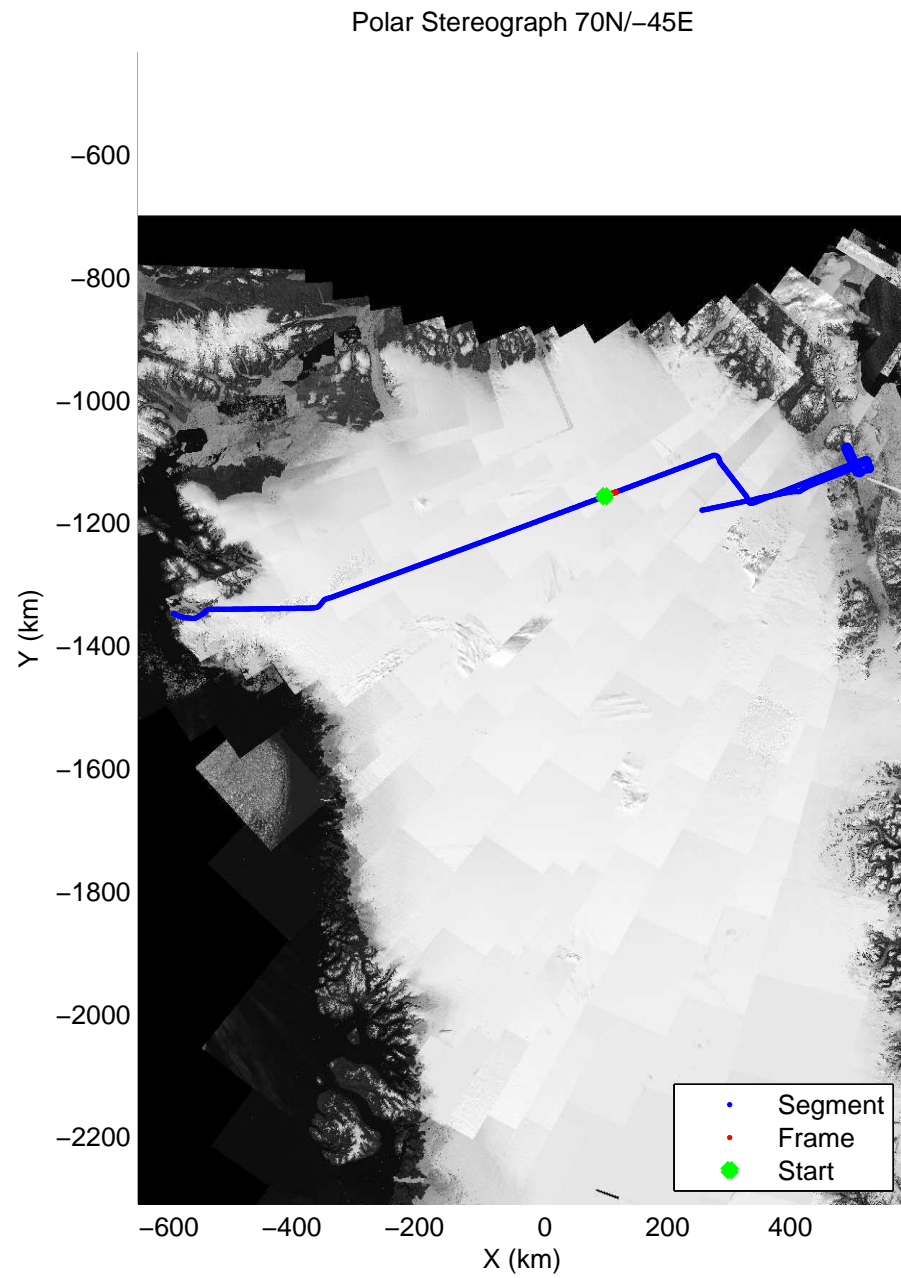
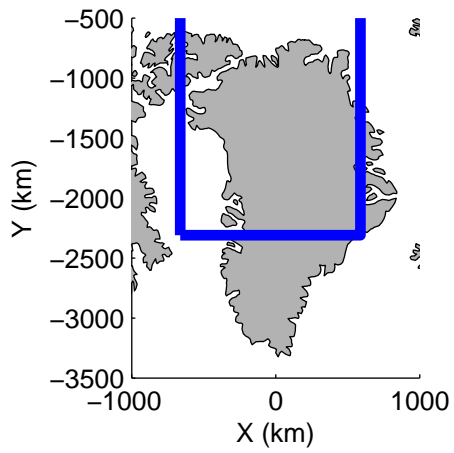


Polar Stereograph 70N/-45E




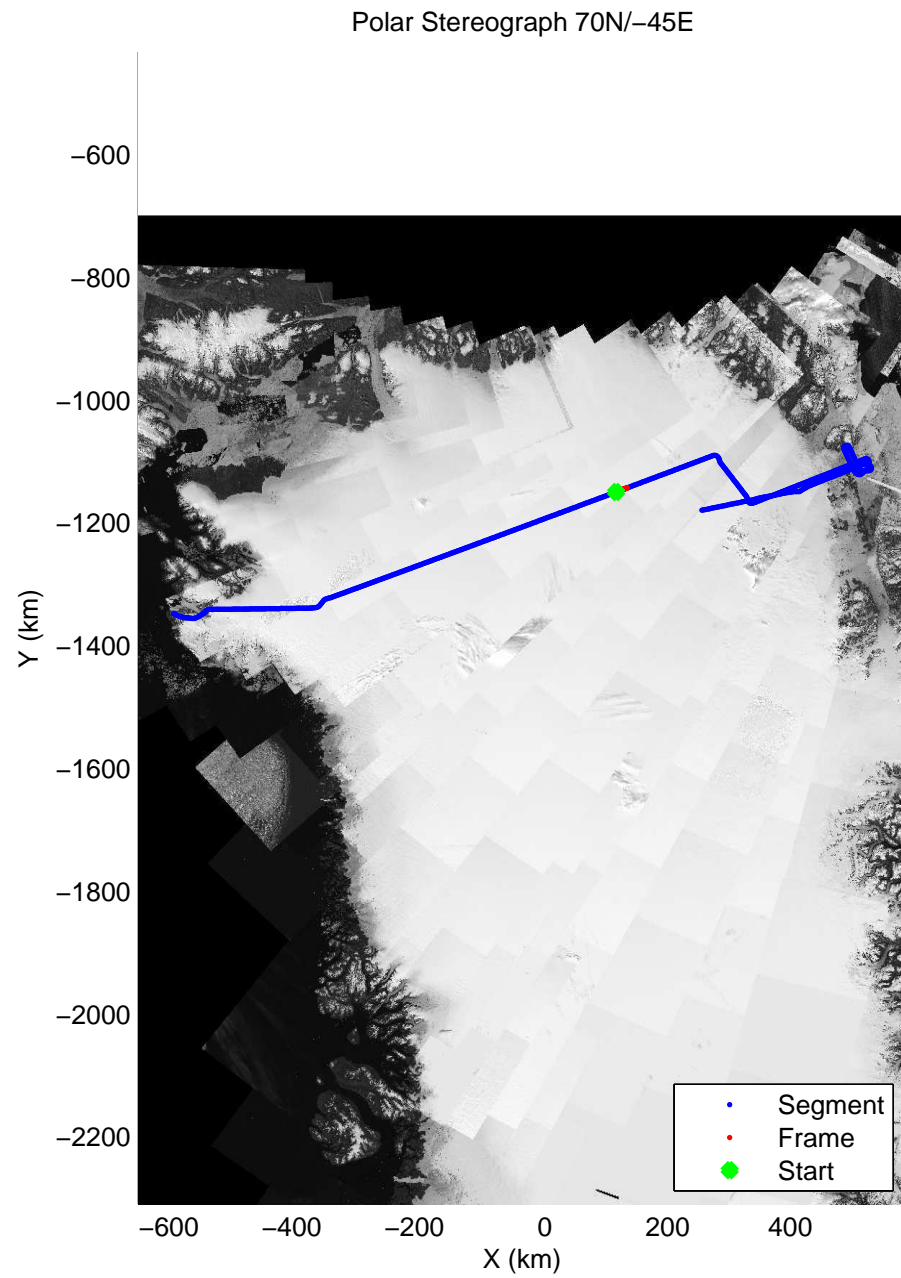
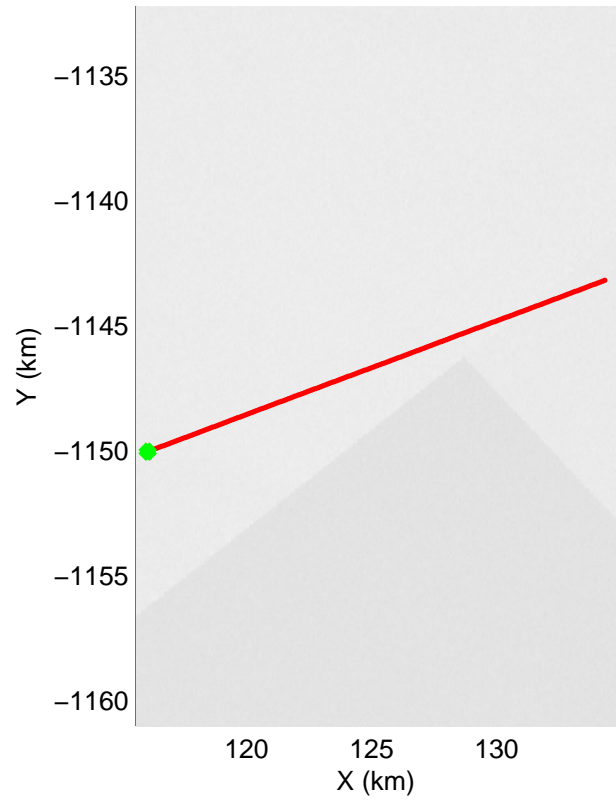
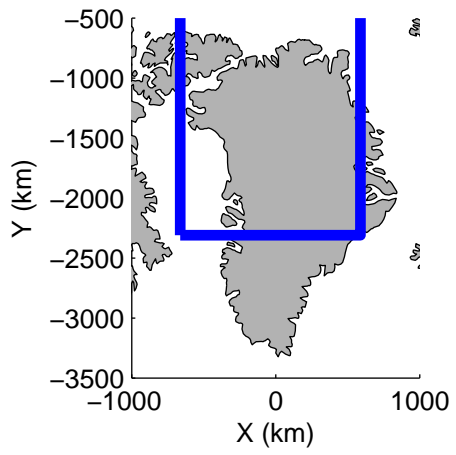
accum 2010_Greenland_P3: "NEIS 04" 20100526_01_038: 12:40:40.0 to 12:42:46.4 GPS






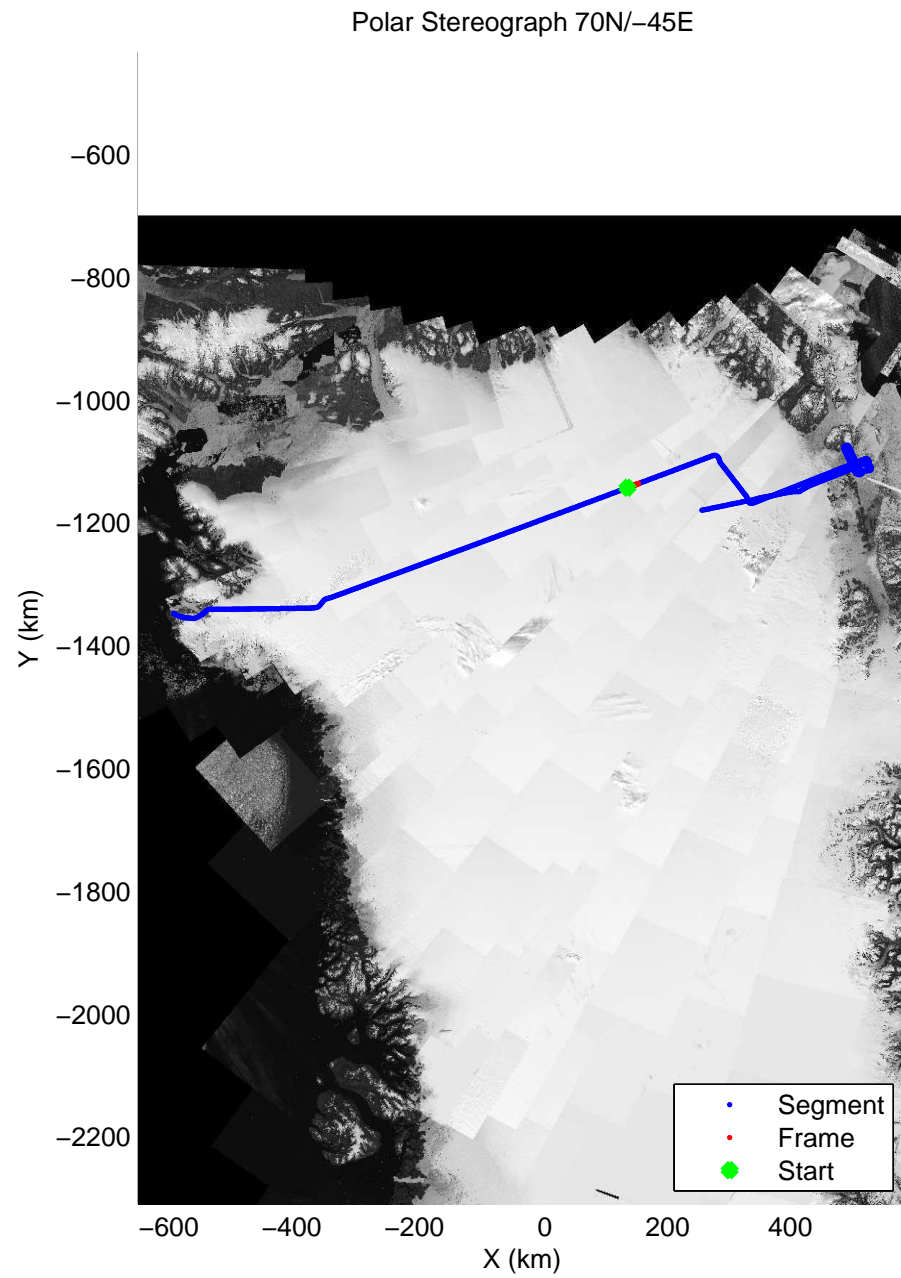
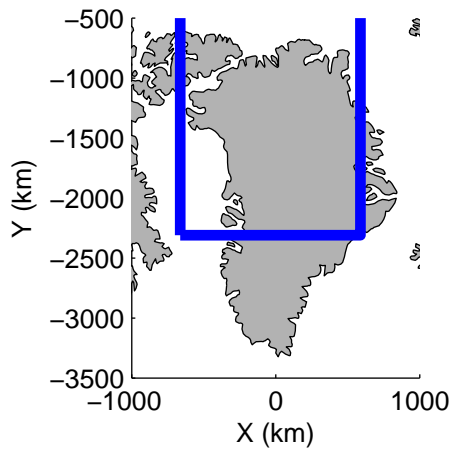
accum 2010_Greenland_P3: "NEIS 04" 20100526_01_039: 12:42:46.5 to 12:44:52.9 GPS






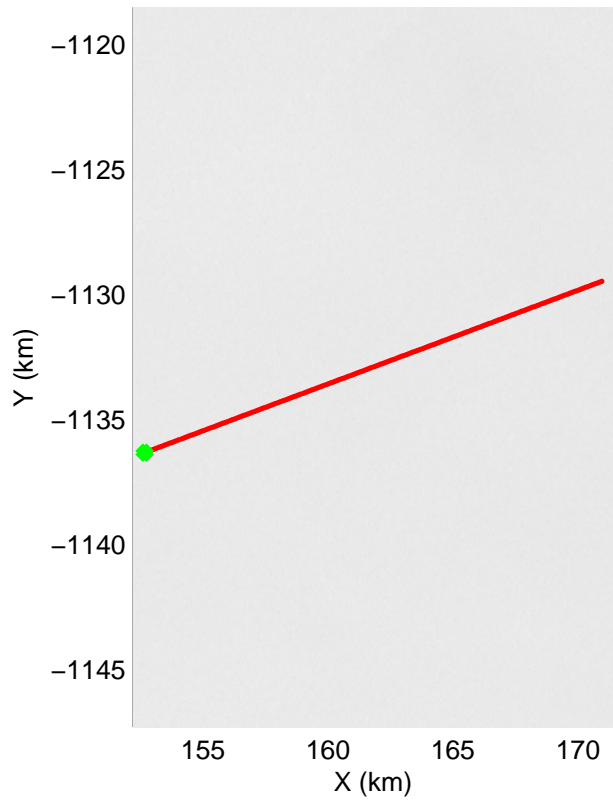
accum 2010_Greenland_P3: "NEIS 04" 20100526_01_040: 12:44:53.1 to 12:47:00.3 GPS



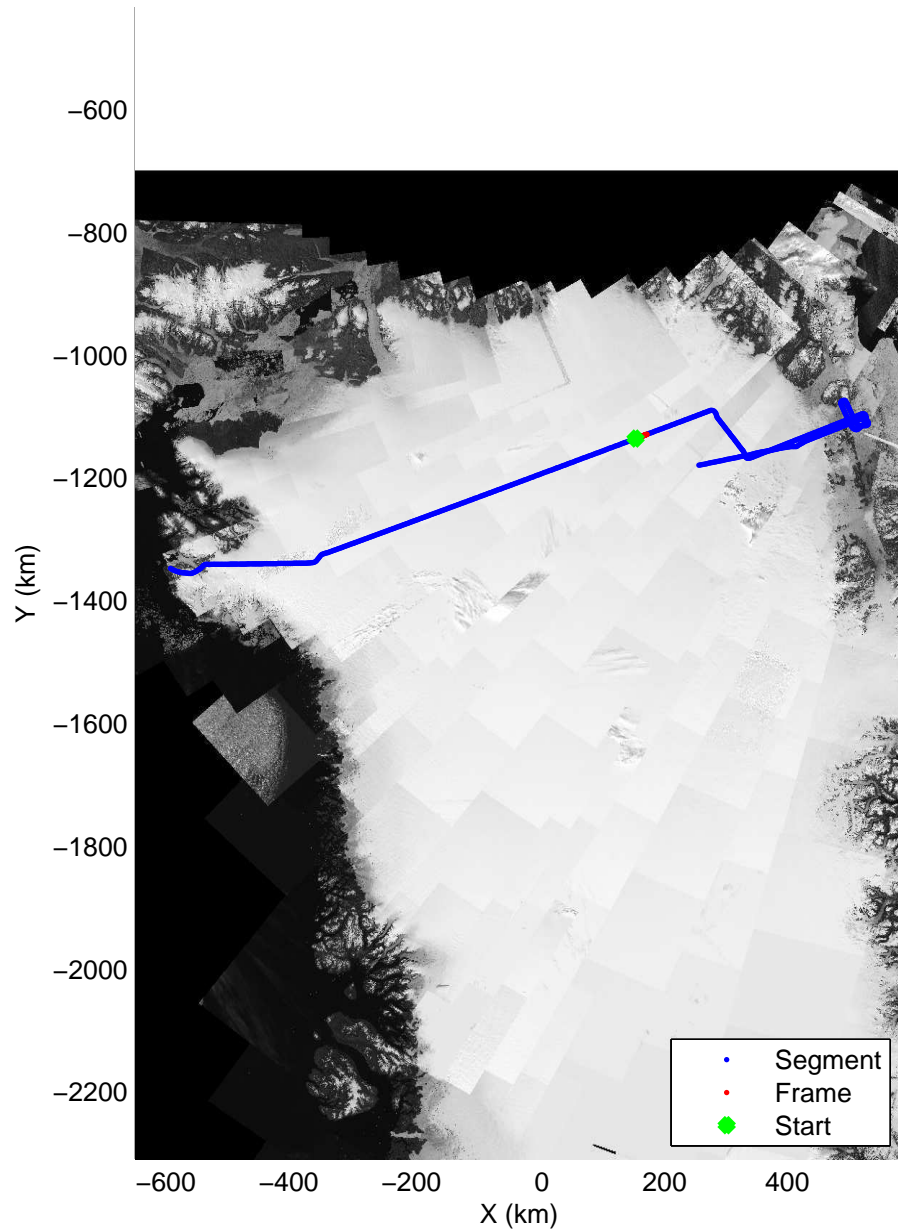


accum 2010_Greenland_P3: "NEIS 04" 20100526_01_041: 12:47:00.5 to 12:49:09.3 GPS




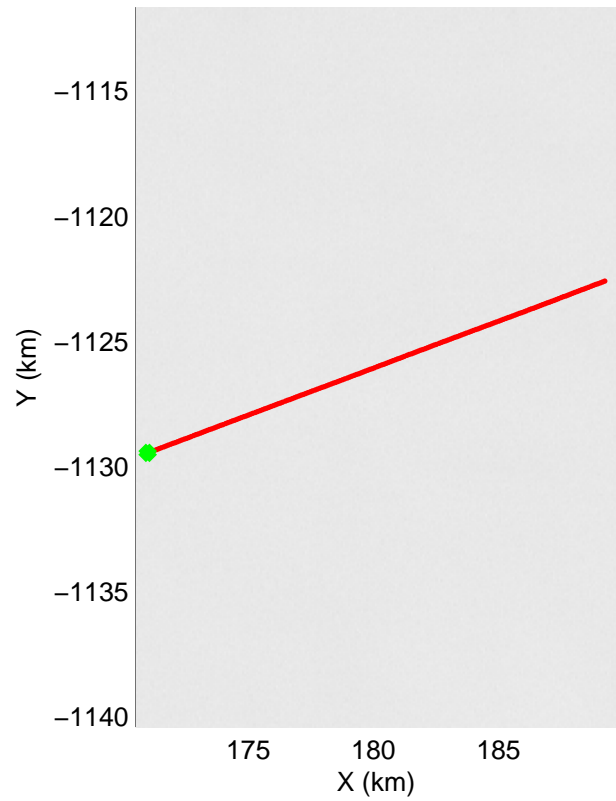


Polar Stereograph 70N/-45E

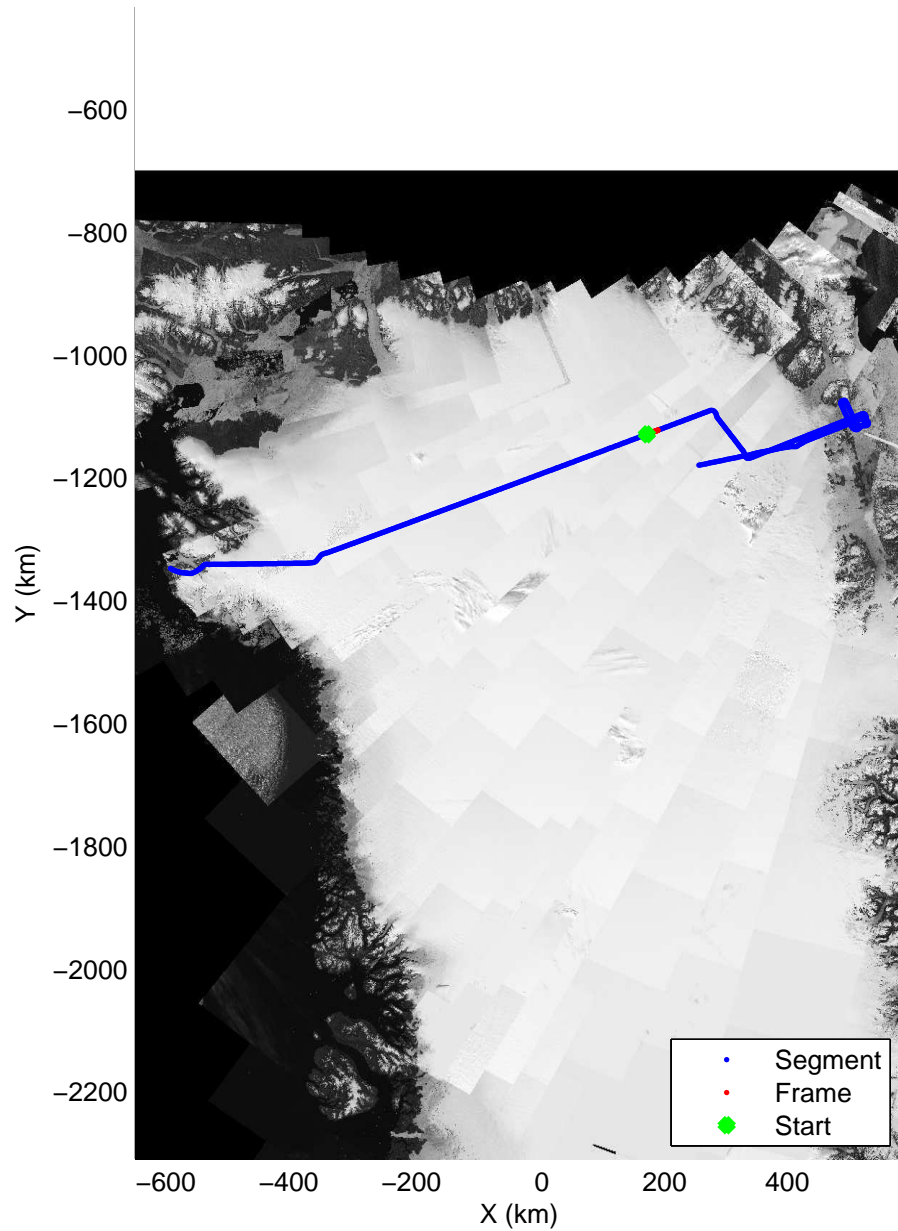


accum 2010_Greenland_P3: "NEIS 04" 20100526_01_042: 12:49:09.5 to 12:51:19.3 GPS




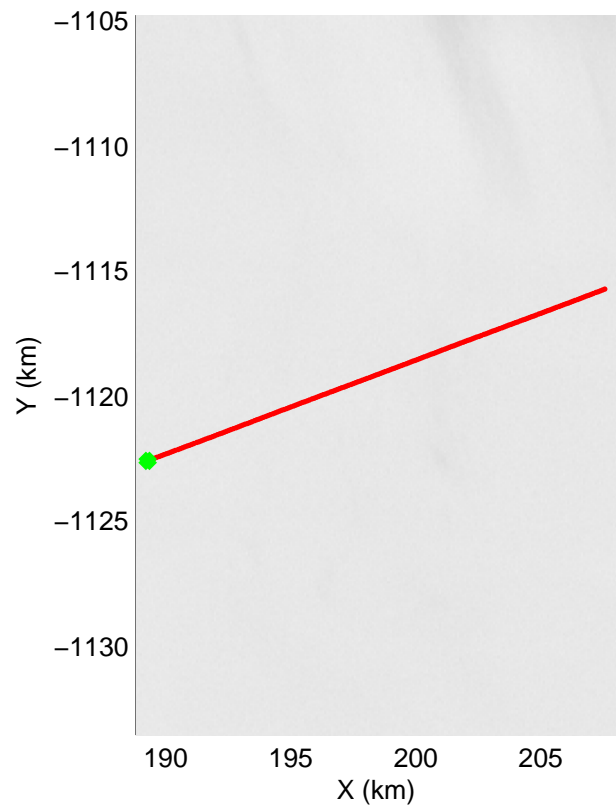
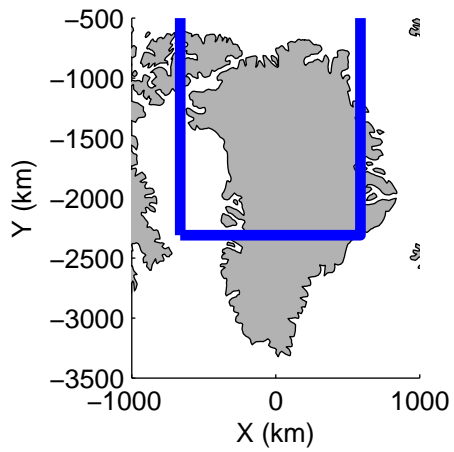


Polar Stereograph 70N/-45E

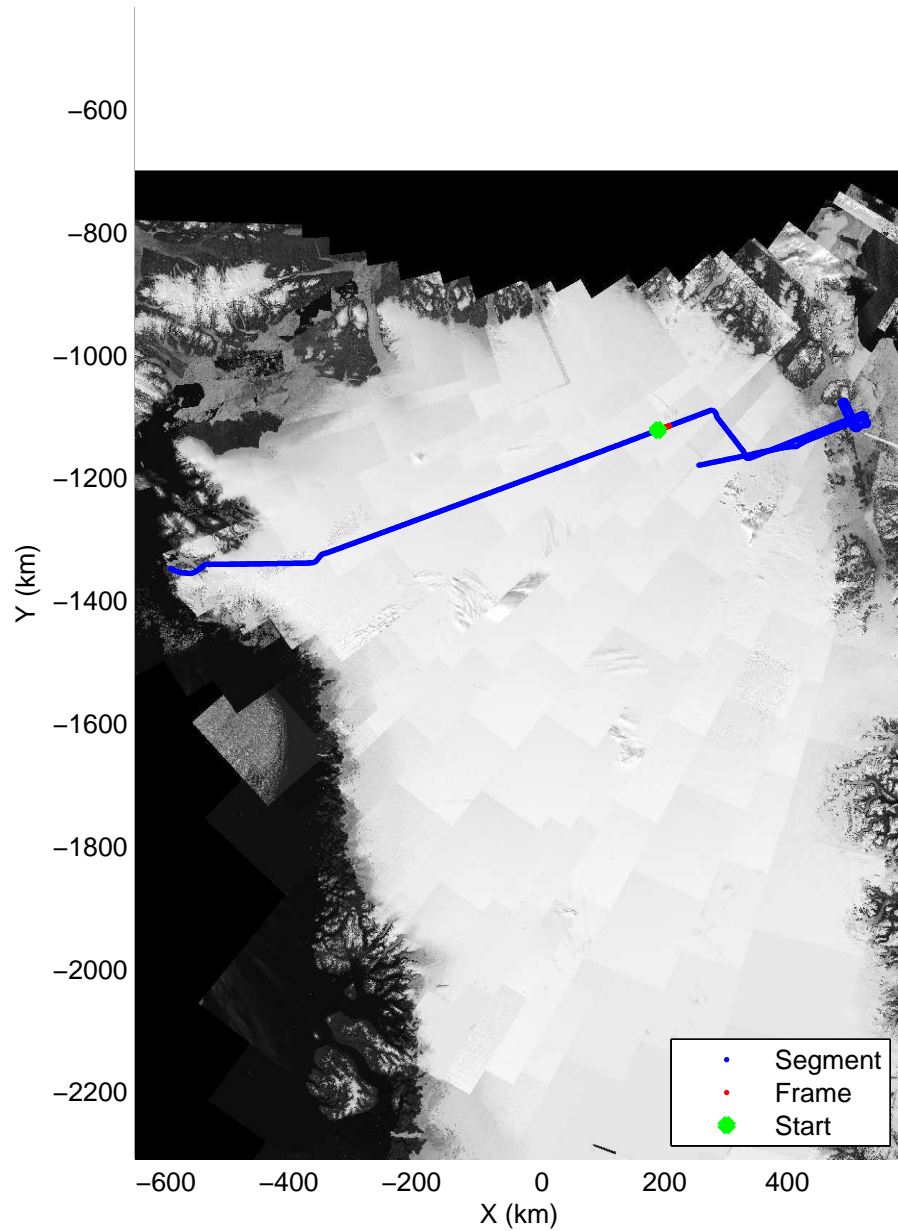


accum 2010_Greenland_P3: "NEIS 04" 20100526_01_043: 12:51:19.4 to 12:53:28.7 GPS




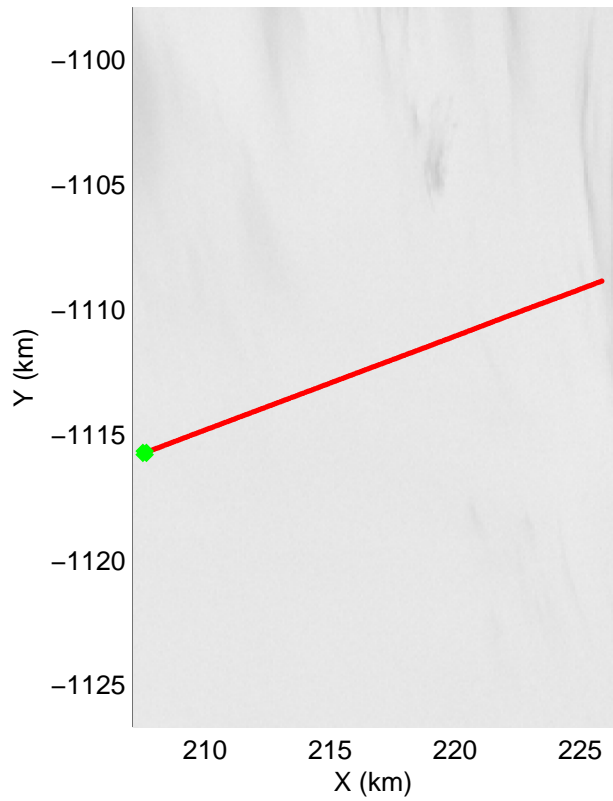
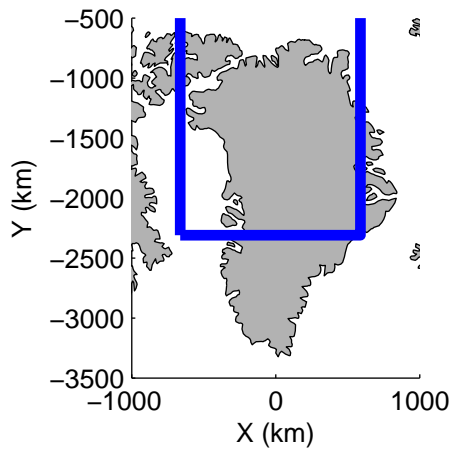


Polar Stereograph 70N/-45E

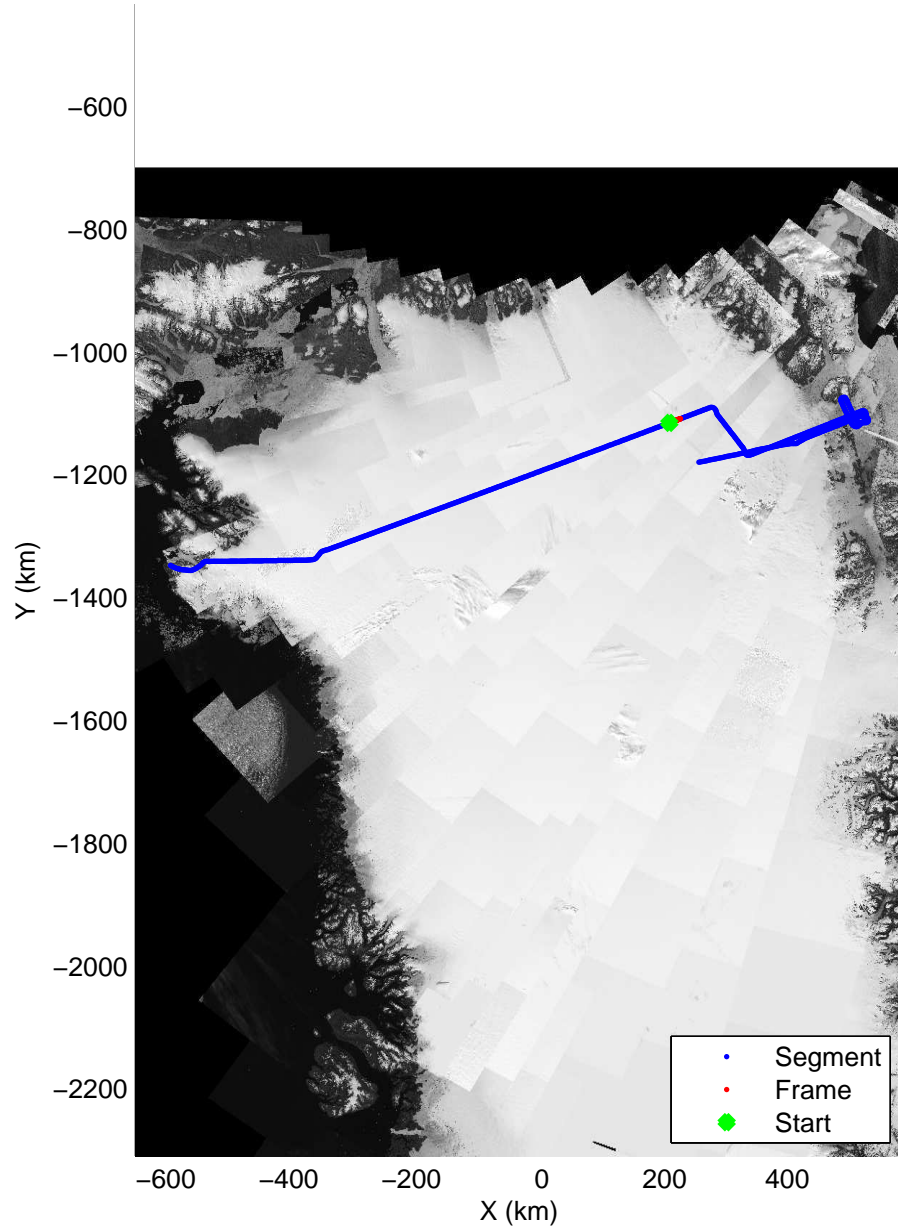


accum 2010_Greenland_P3: "NEIS 04" 20100526_01_044: 12:53:28.9 to 12:55:39.4 GPS




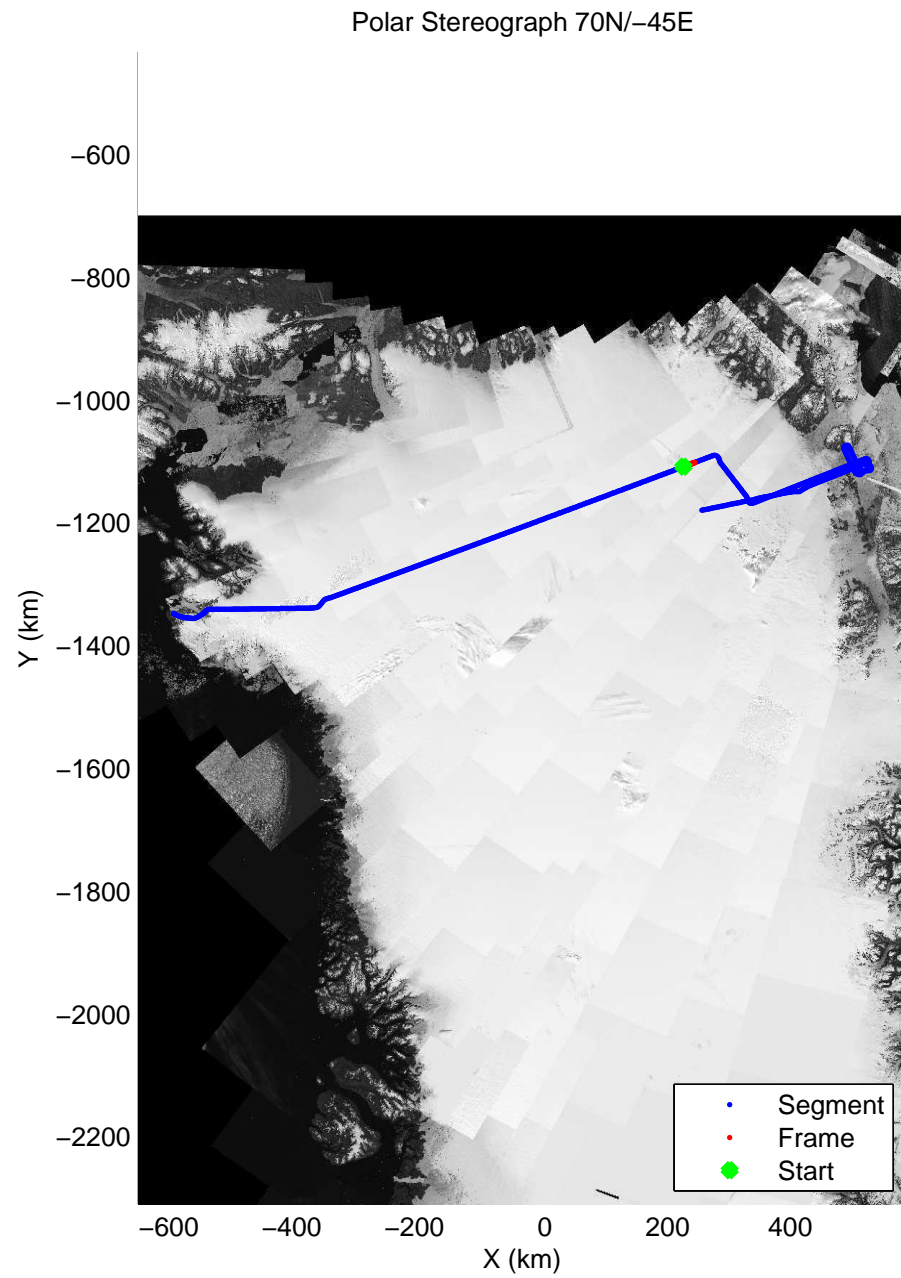
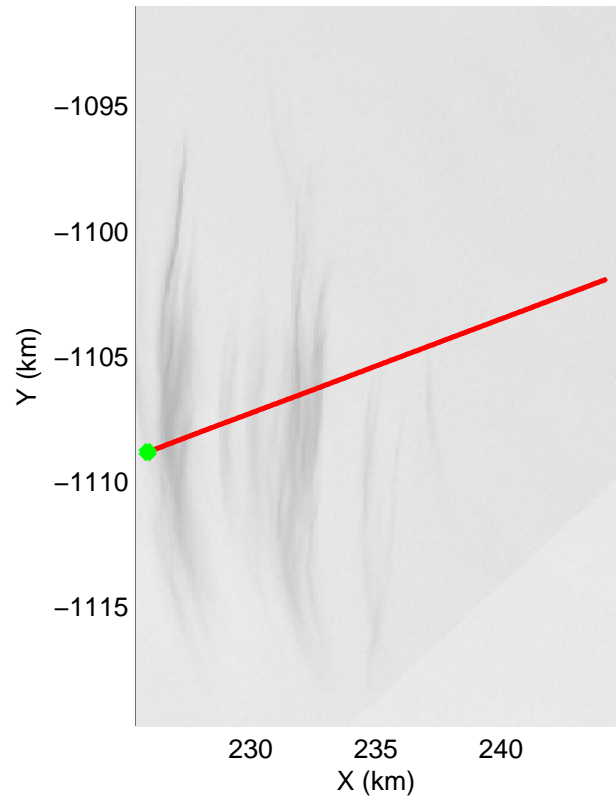
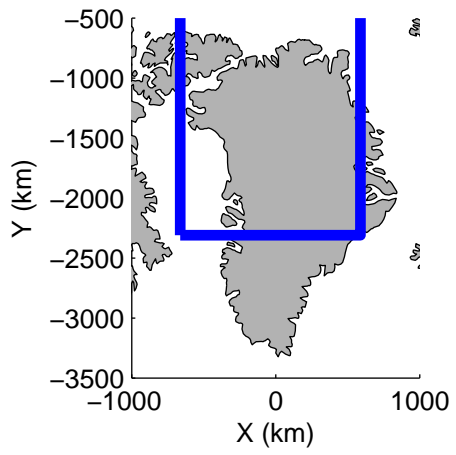


Polar Stereograph 70N/-45E




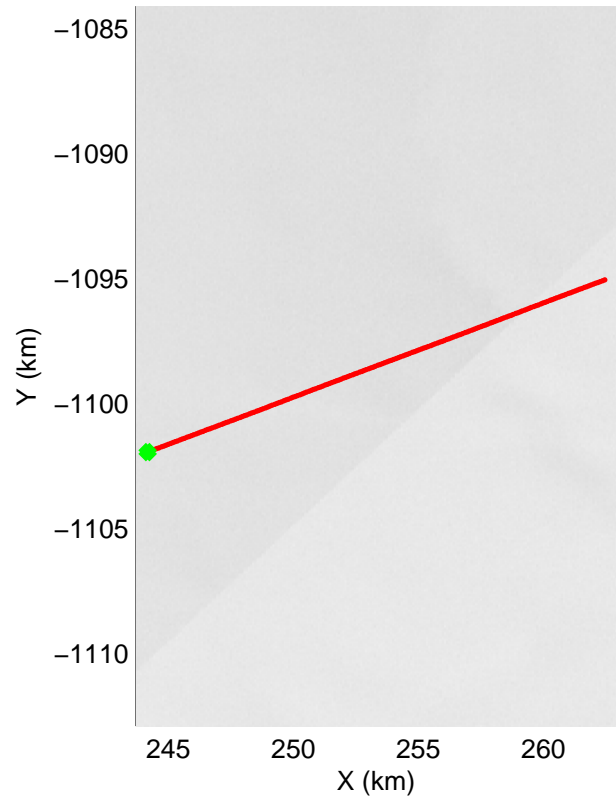
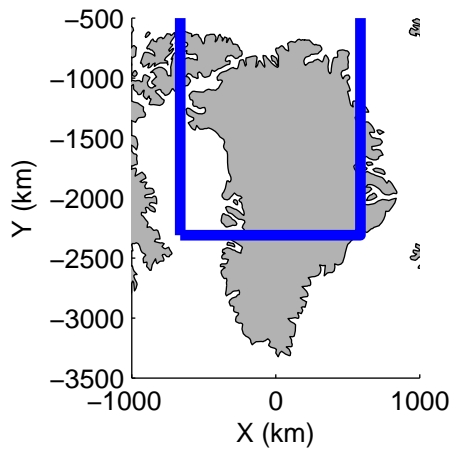
accum 2010_Greenland_P3: "NEIS 04" 20100526_01_045: 12:55:39.5 to 12:57:51.5 GPS



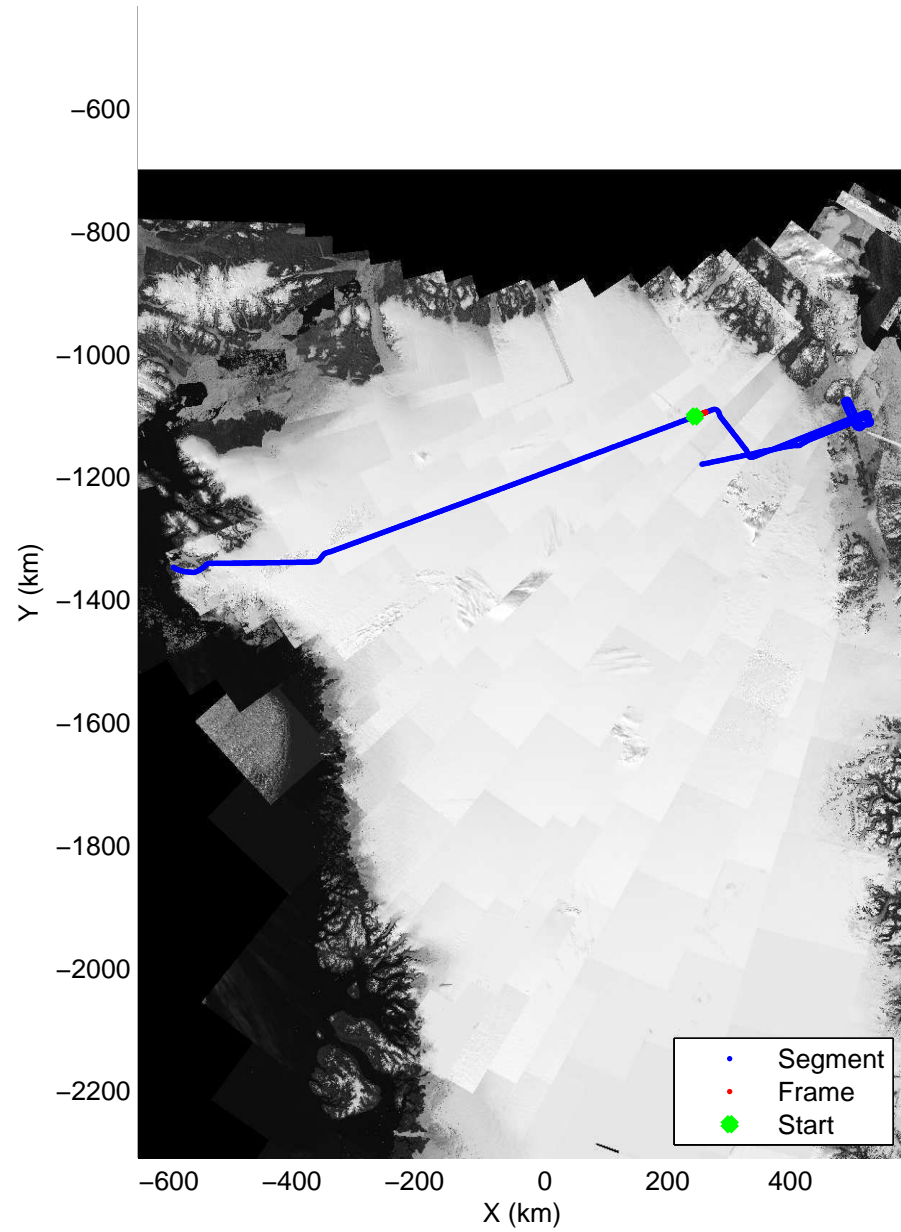


accum 2010_Greenland_P3: "NEIS 04" 20100526_01_046: 12:57:51.6 to 13:00:04.0 GPS




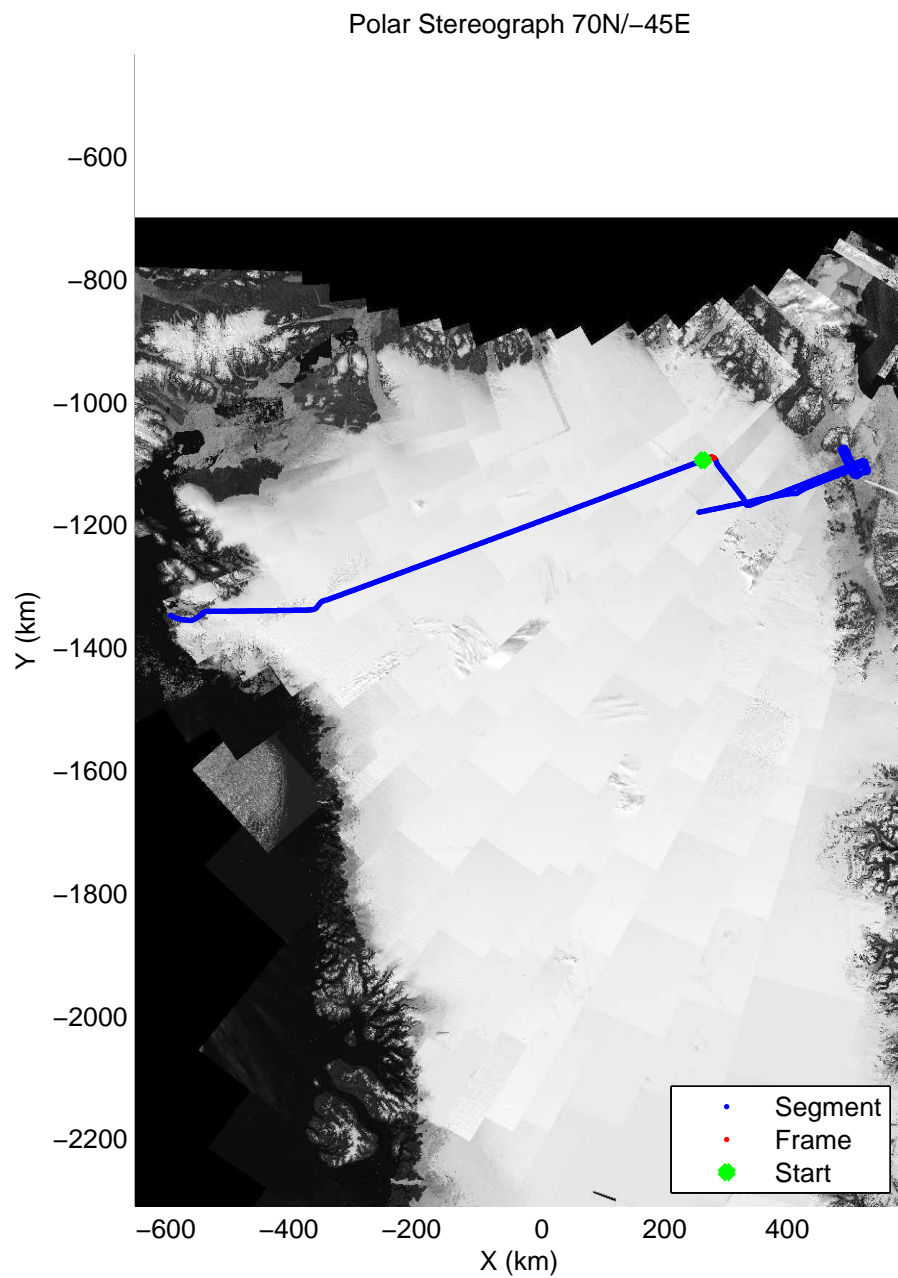
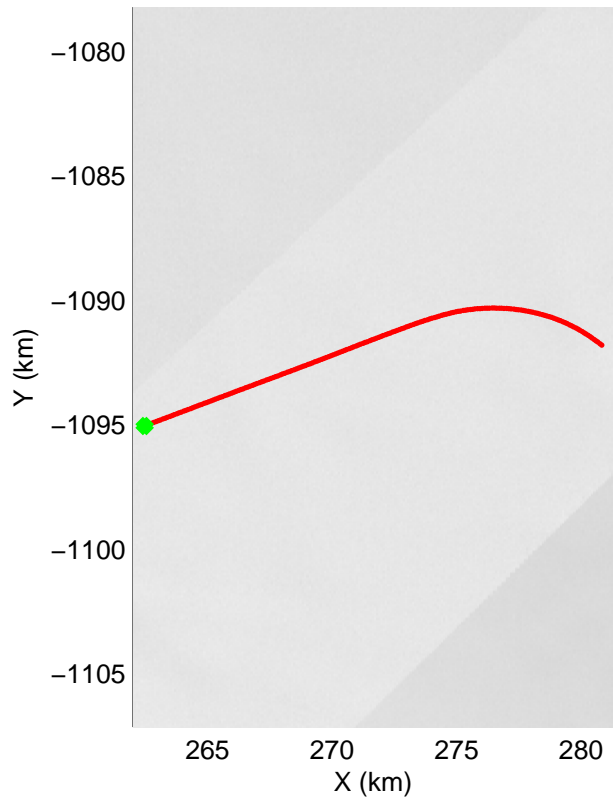


Polar Stereograph 70N/-45E




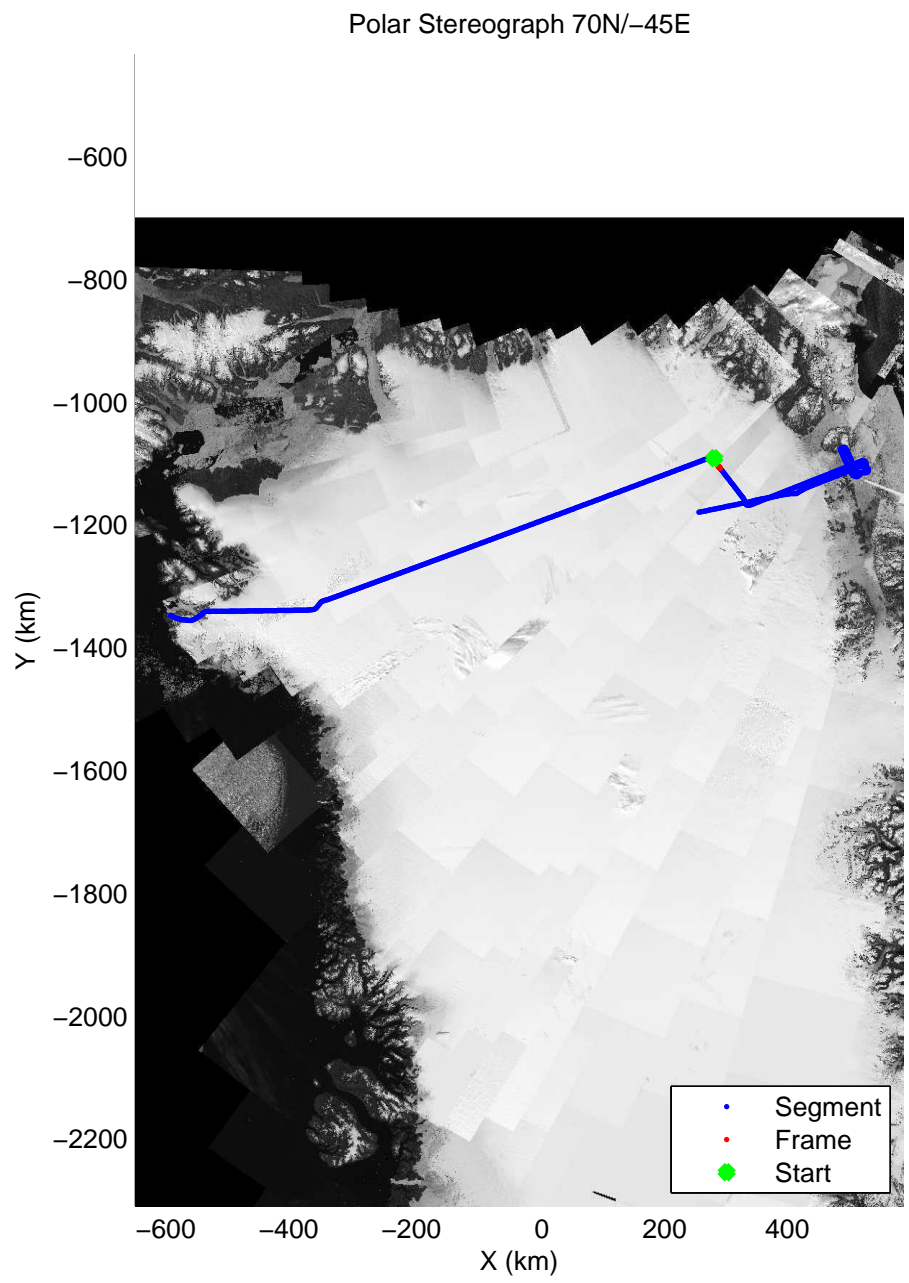
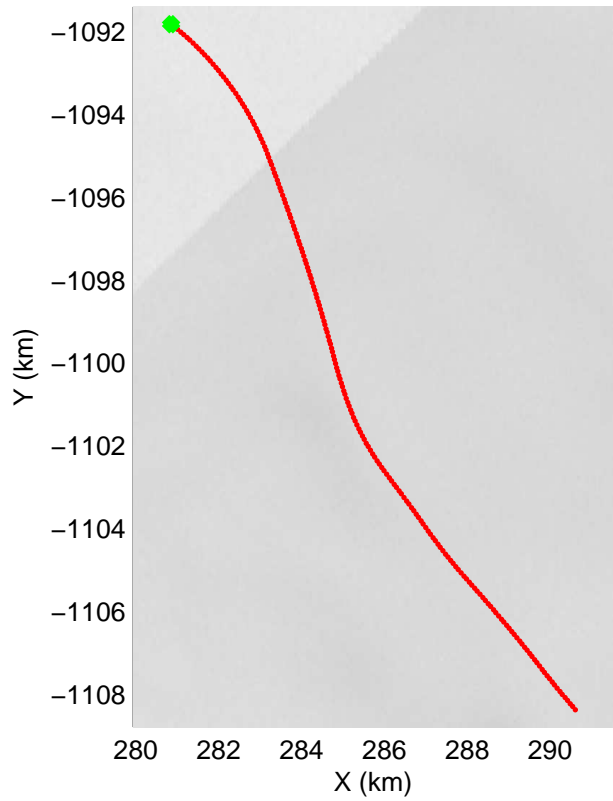
accum 2010_Greenland_P3: "NEIS 04" 20100526_01_047: 13:00:04.2 to 13:02:18.3 GPS






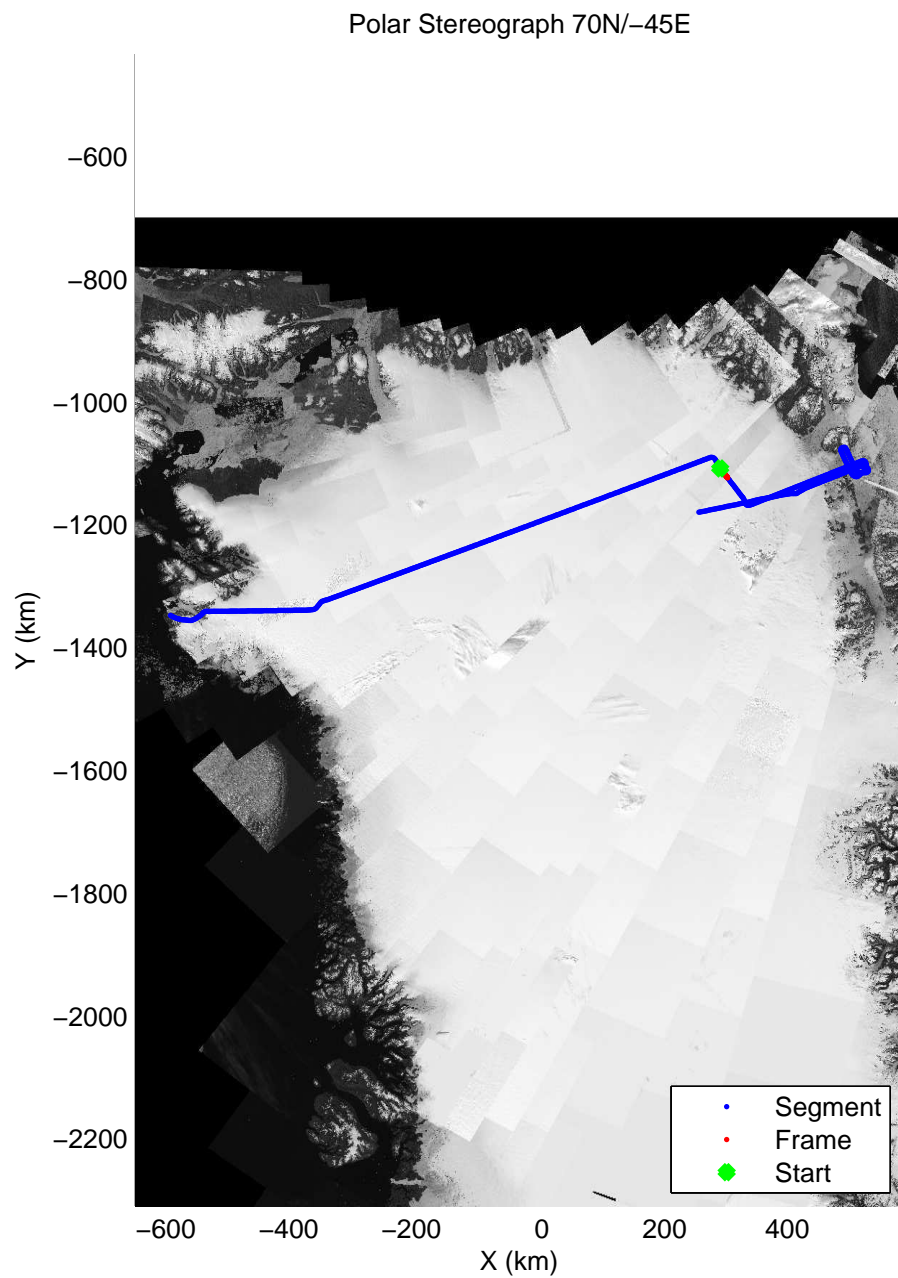

accum 2010_Greenland_P3: "NEIS 04" 20100526_01_048: 13:02:18.4 to 13:04:34.3 GPS






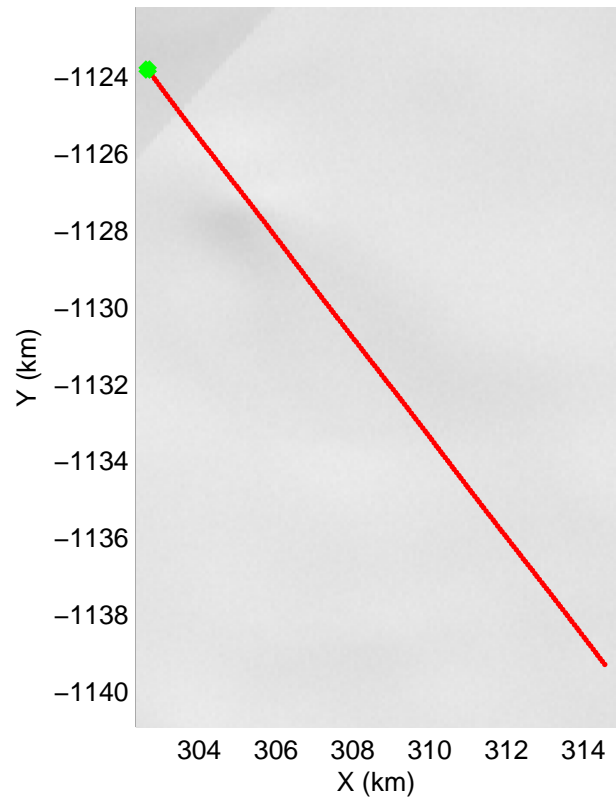
accum 2010_Greenland_P3: "NEIS 04" 20100526_01_049: 13:04:34.4 to 13:06:56.2 GPS



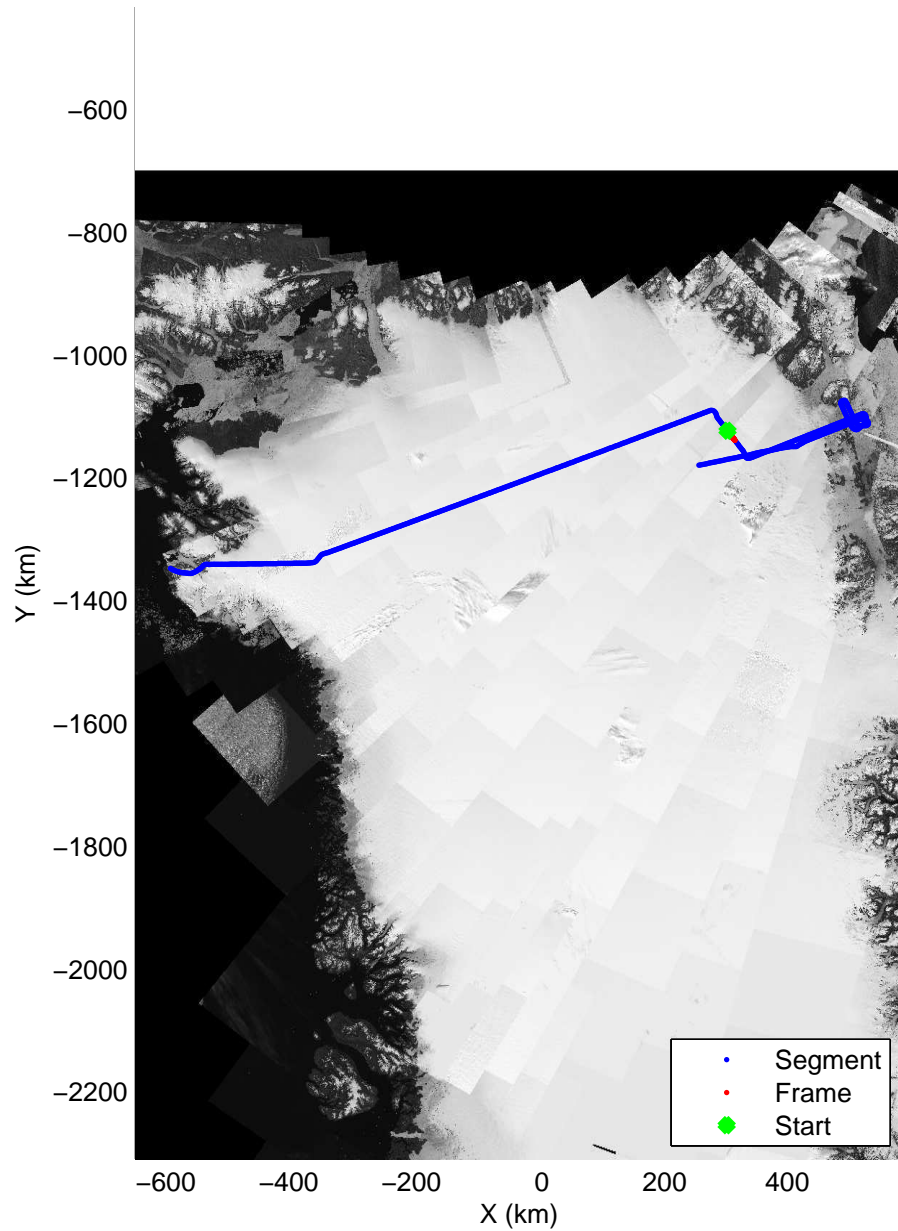


accum 2010_Greenland_P3: "NEIS 04" 20100526_01_050: 13:06:56.4 to 13:09:19.4 GPS




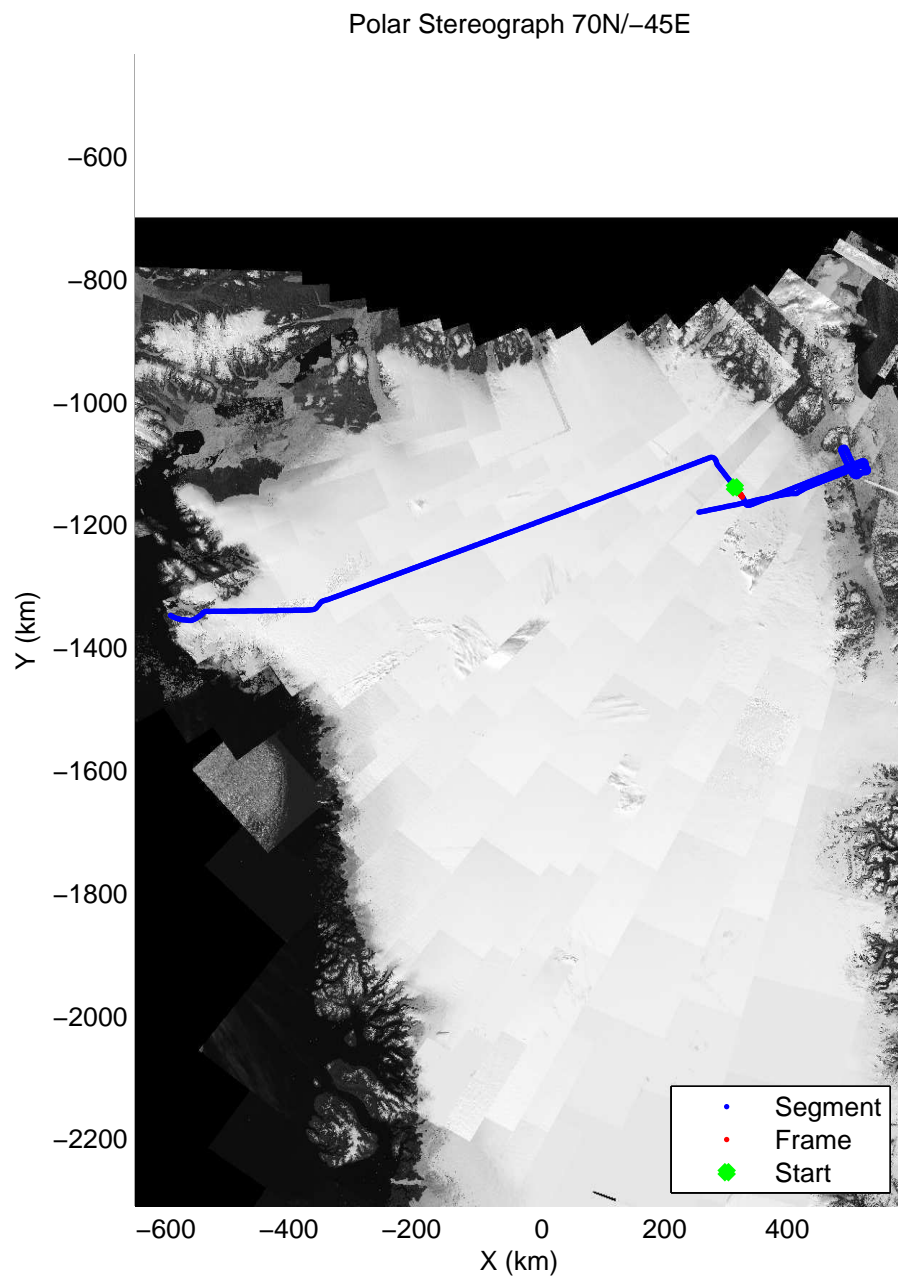
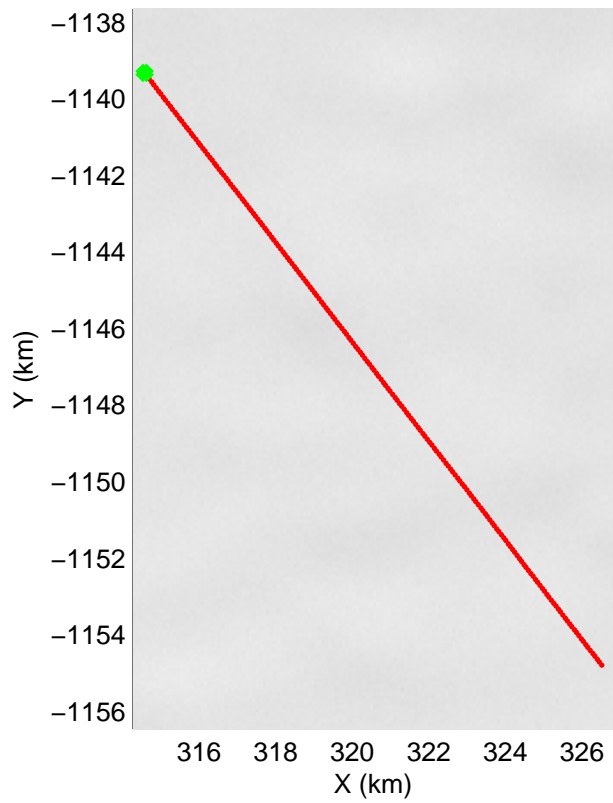


Polar Stereograph 70N/-45E




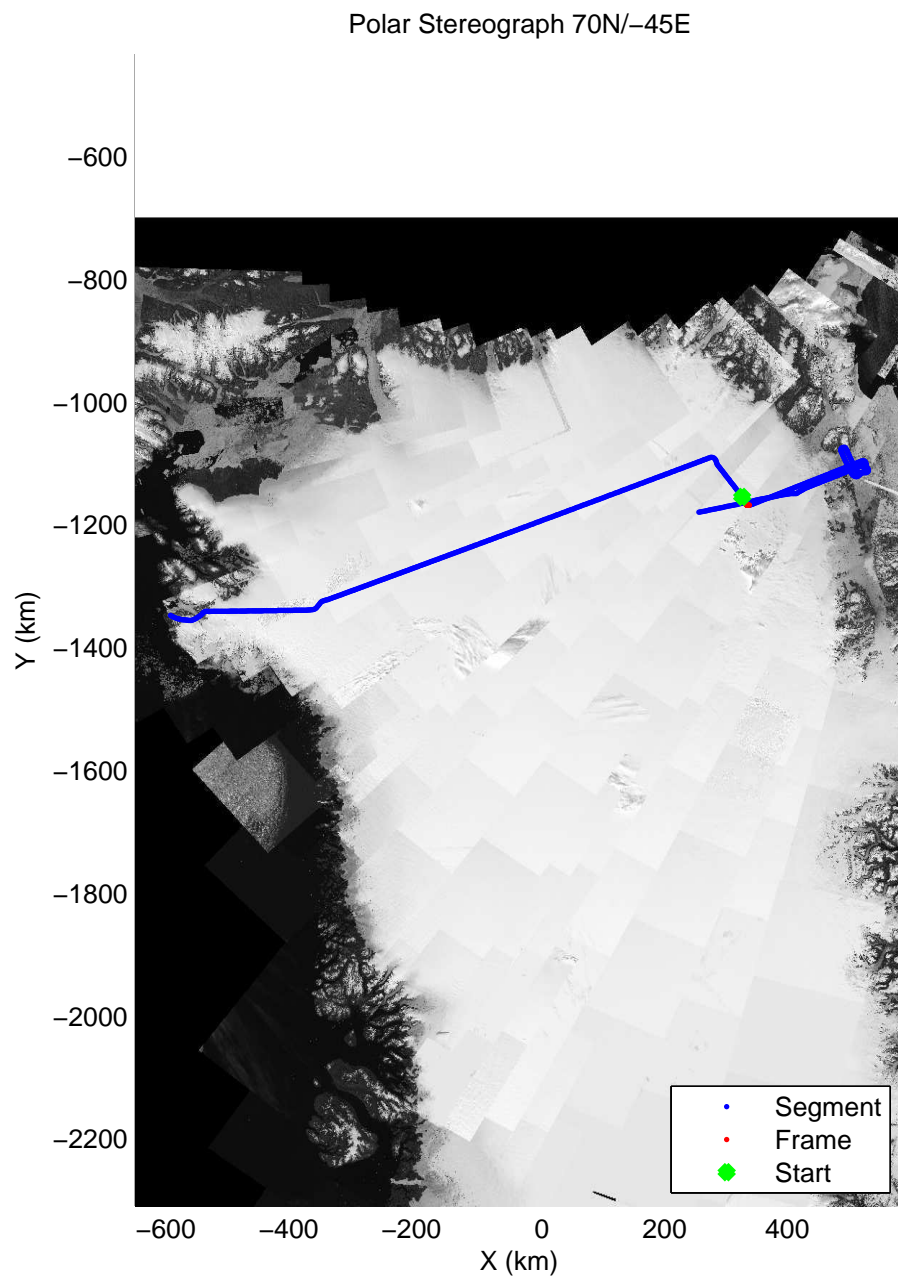
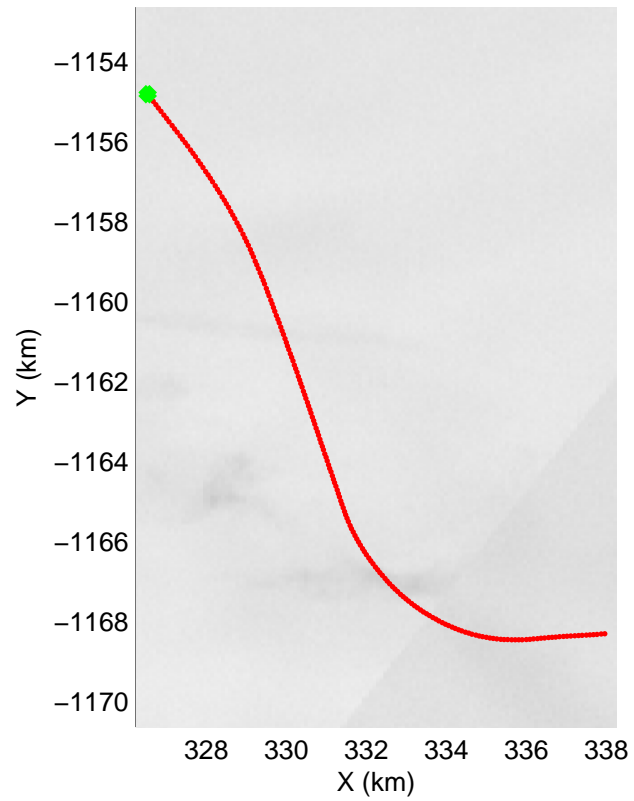
accum 2010_Greenland_P3: "NEIS 04" 20100526_01_051: 13:09:19.5 to 13:11:42.4 GPS






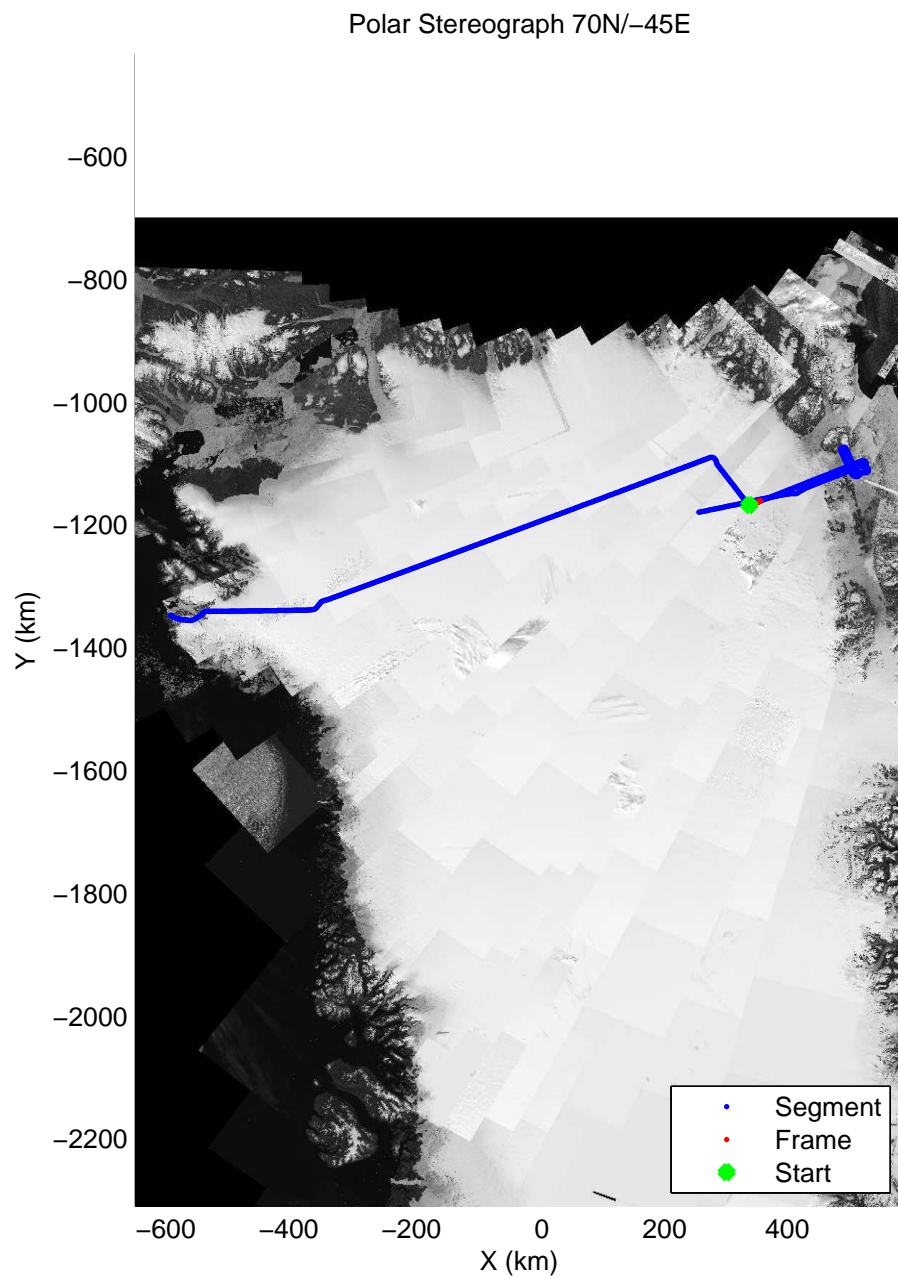

accum 2010_Greenland_P3: "NEIS 04" 20100526_01_052: 13:11:42.6 to 13:14:05.1 GPS






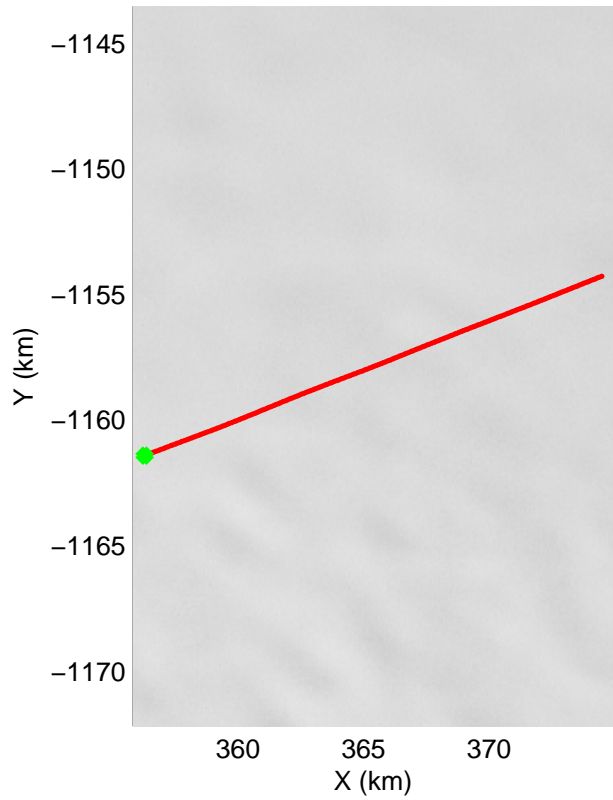
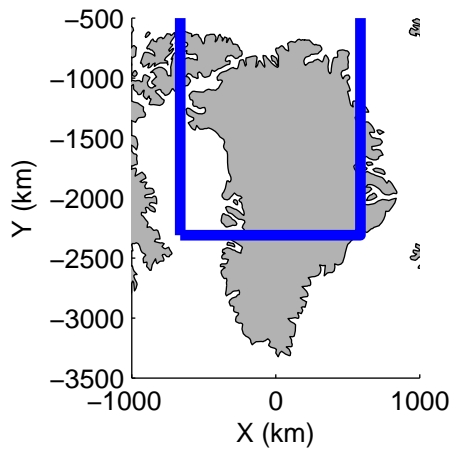
accum 2010_Greenland_P3: "NEIS 04" 20100526_01_053: 13:14:05.2 to 13:16:45.6 GPS



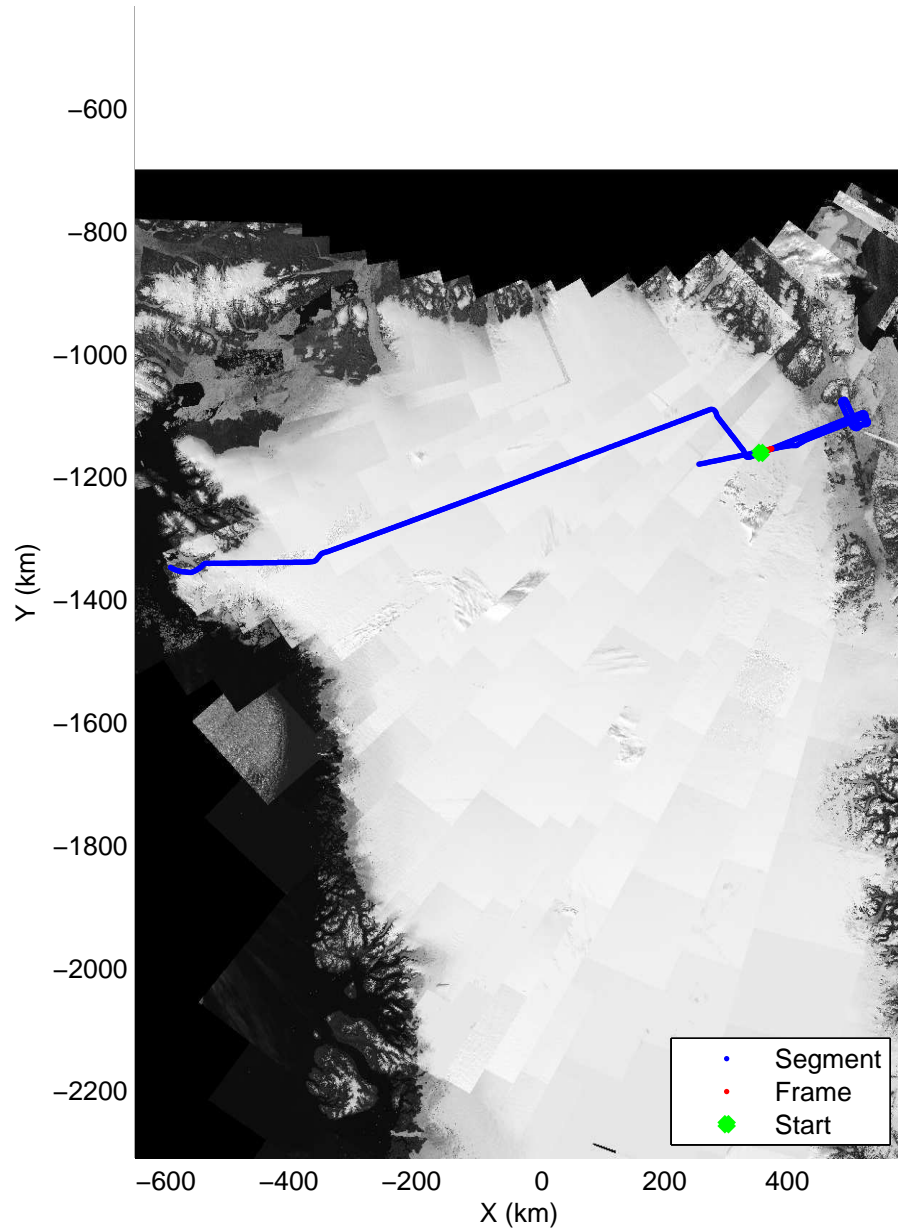


accum 2010_Greenland_P3: "NEIS 04" 20100526_01_054: 13:16:45.8 to 13:19:19.9 GPS




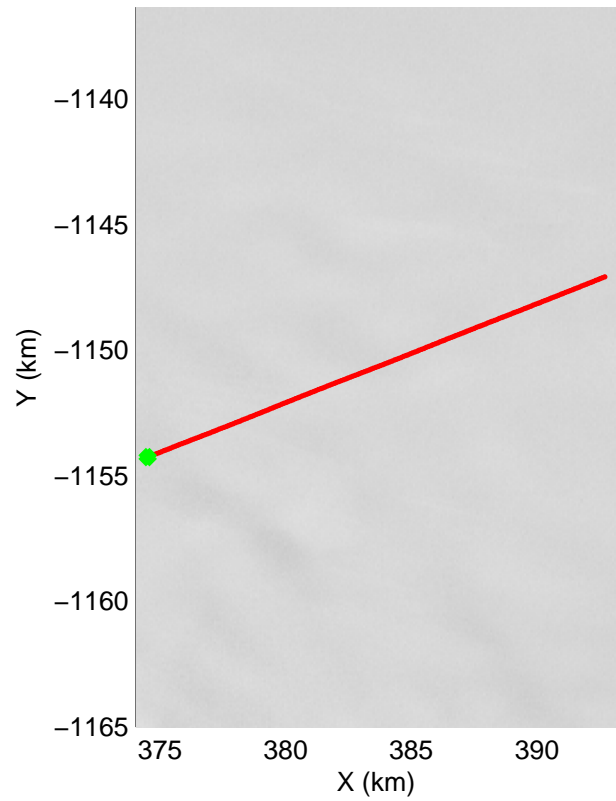


Polar Stereograph 70N/-45E

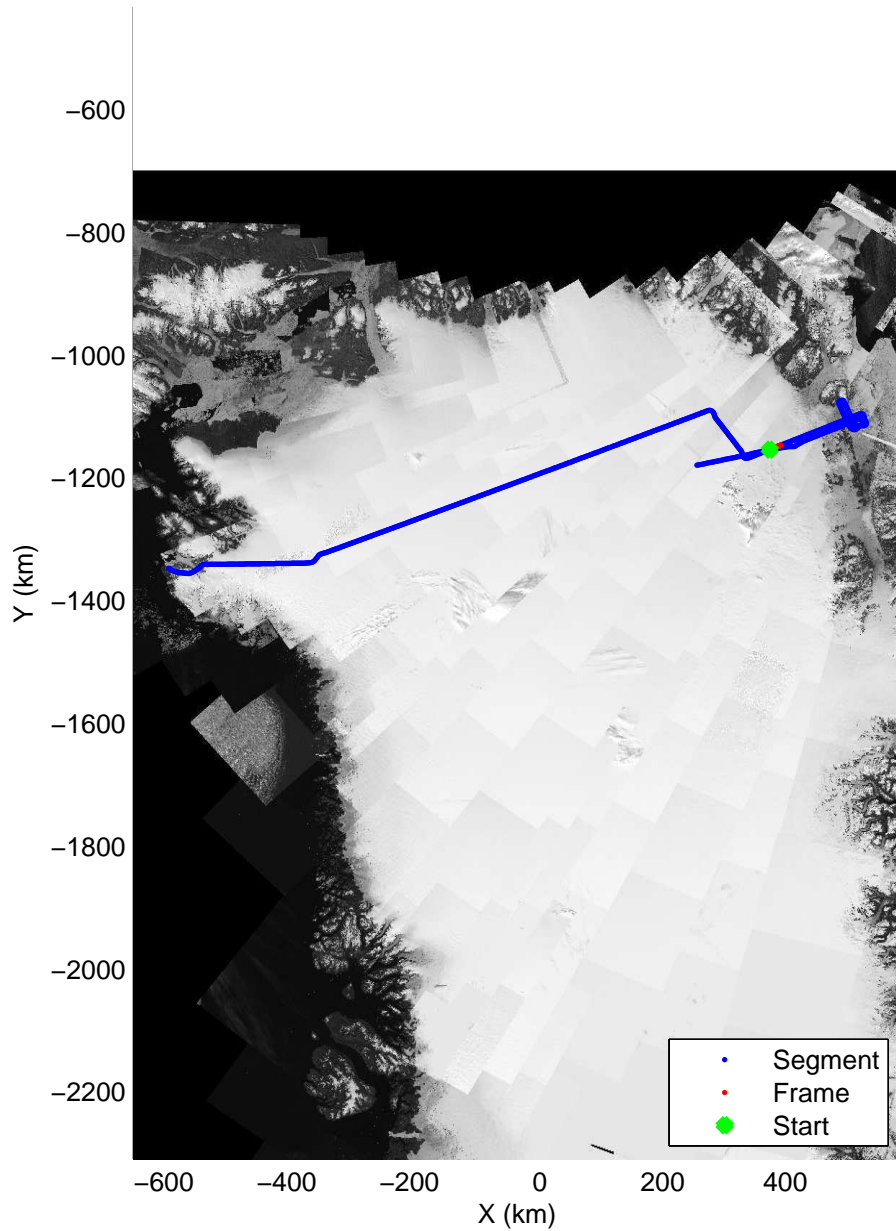


accum 2010_Greenland_P3: "NEIS 04" 20100526_01_055: 13:19:20.1 to 13:21:42.6 GPS




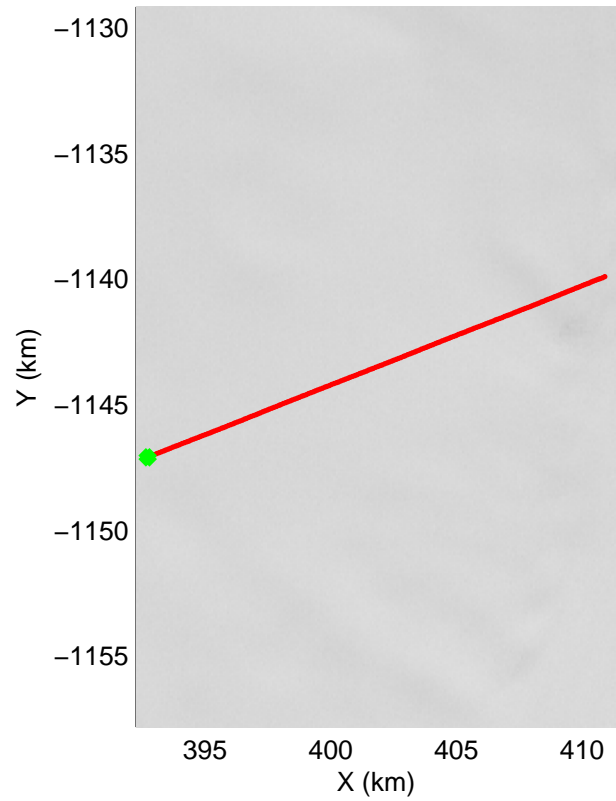


Polar Stereograph 70N/-45E

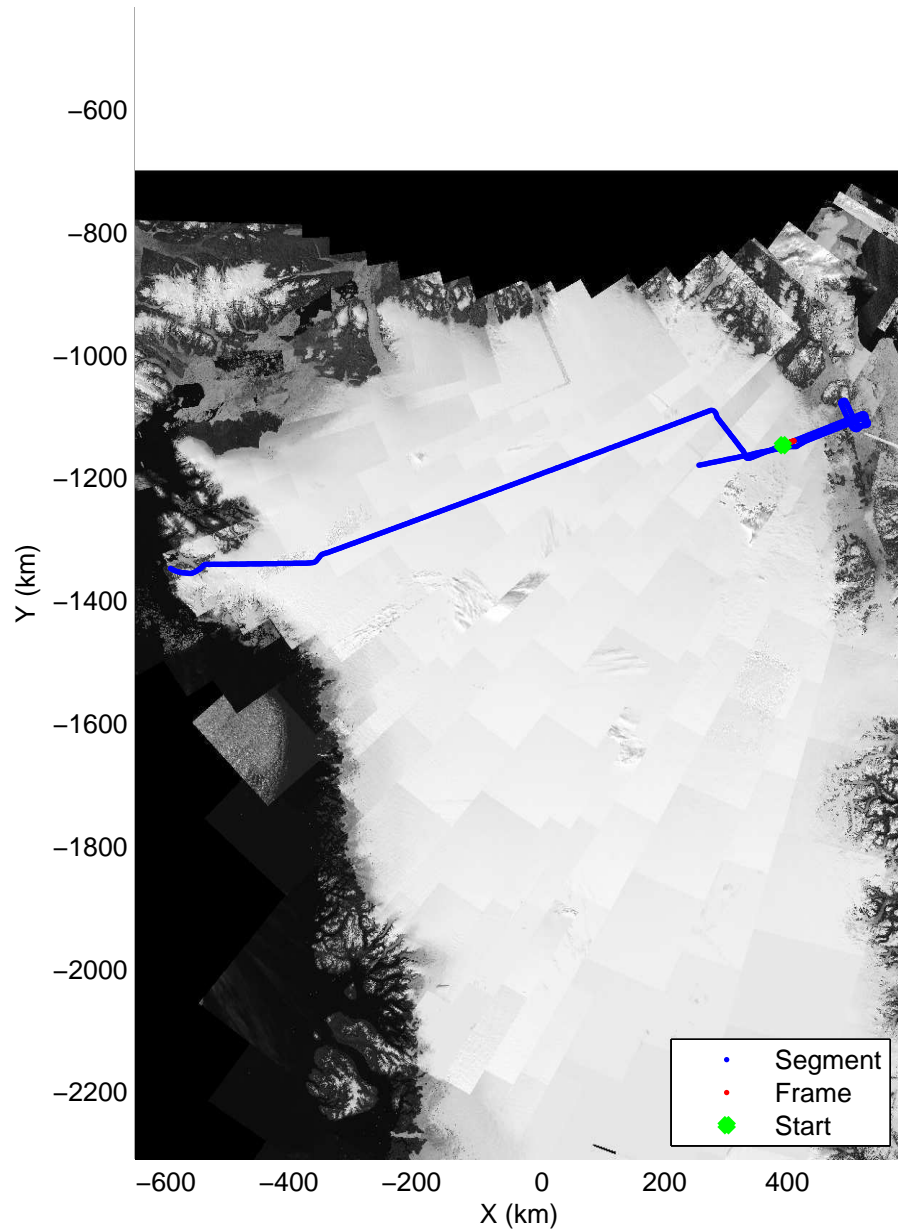


accum 2010_Greenland_P3: "NEIS 04" 20100526_01_056: 13:21:42.8 to 13:24:10.8 GPS







Polar Stereograph 70N/-45E

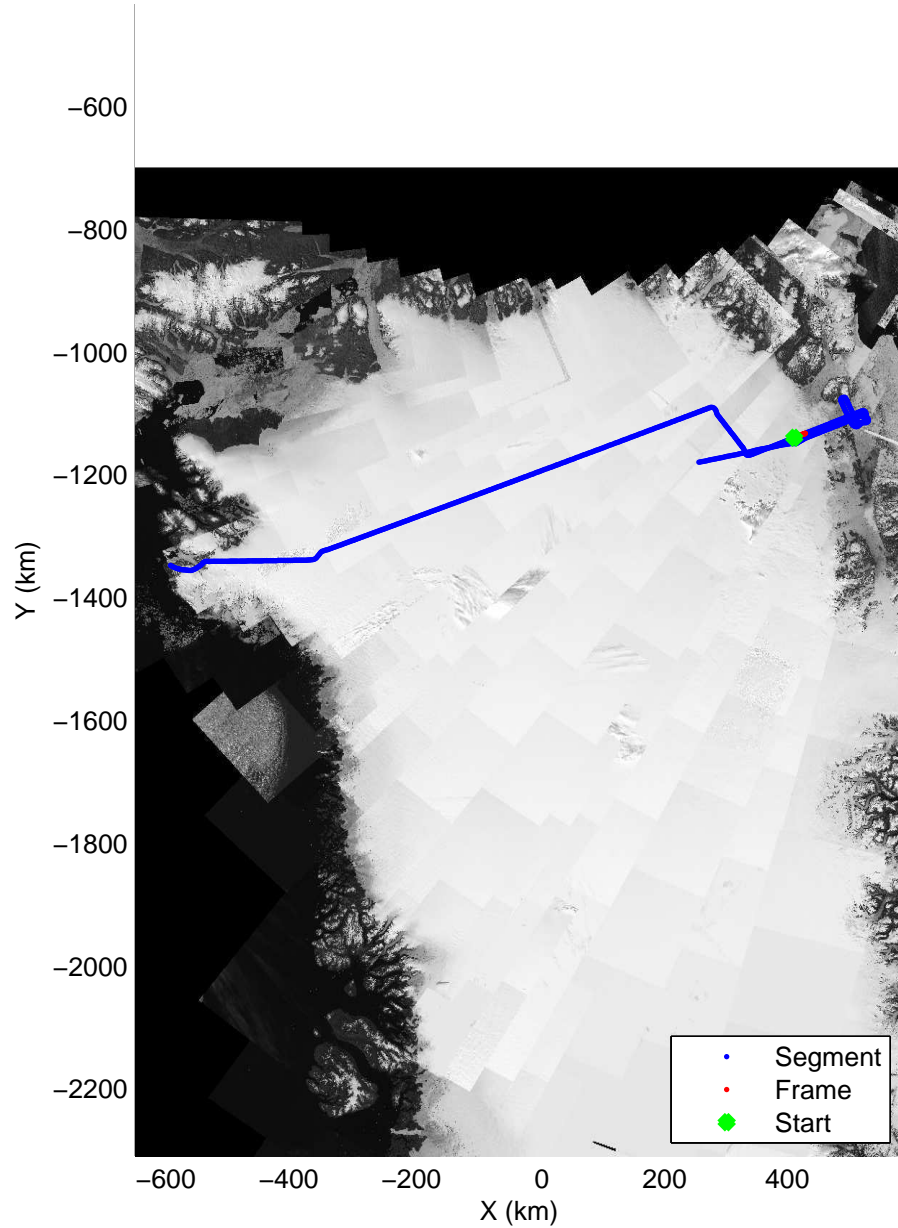


accum 2010_Greenland_P3: "NEIS 04" 20100526_01_057: 13:24:10.9 to 13:26:38.6 GPS







Polar Stereograph 70N/-45E

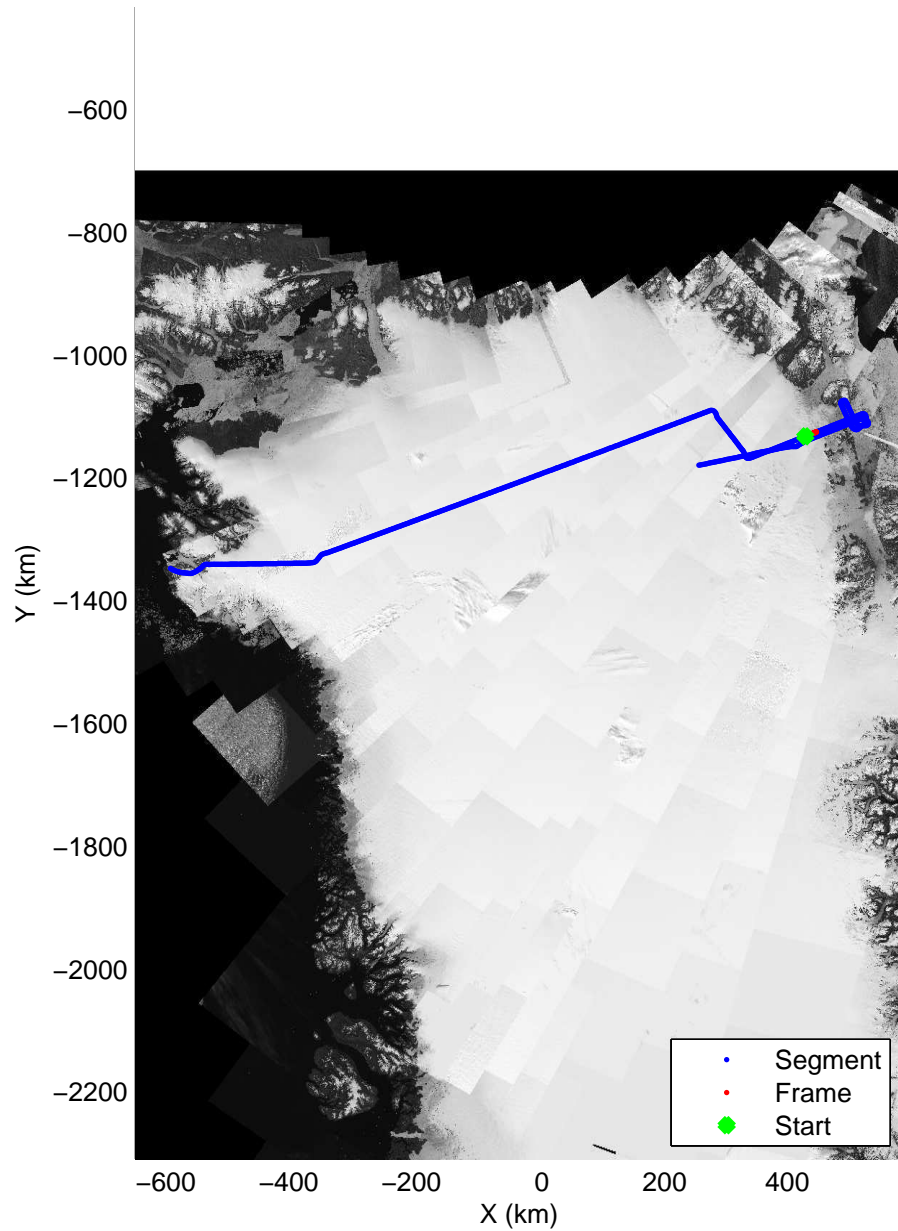


accum 2010_Greenland_P3: "NEIS 04" 20100526_01_058: 13:26:38.8 to 13:29:06.1 GPS




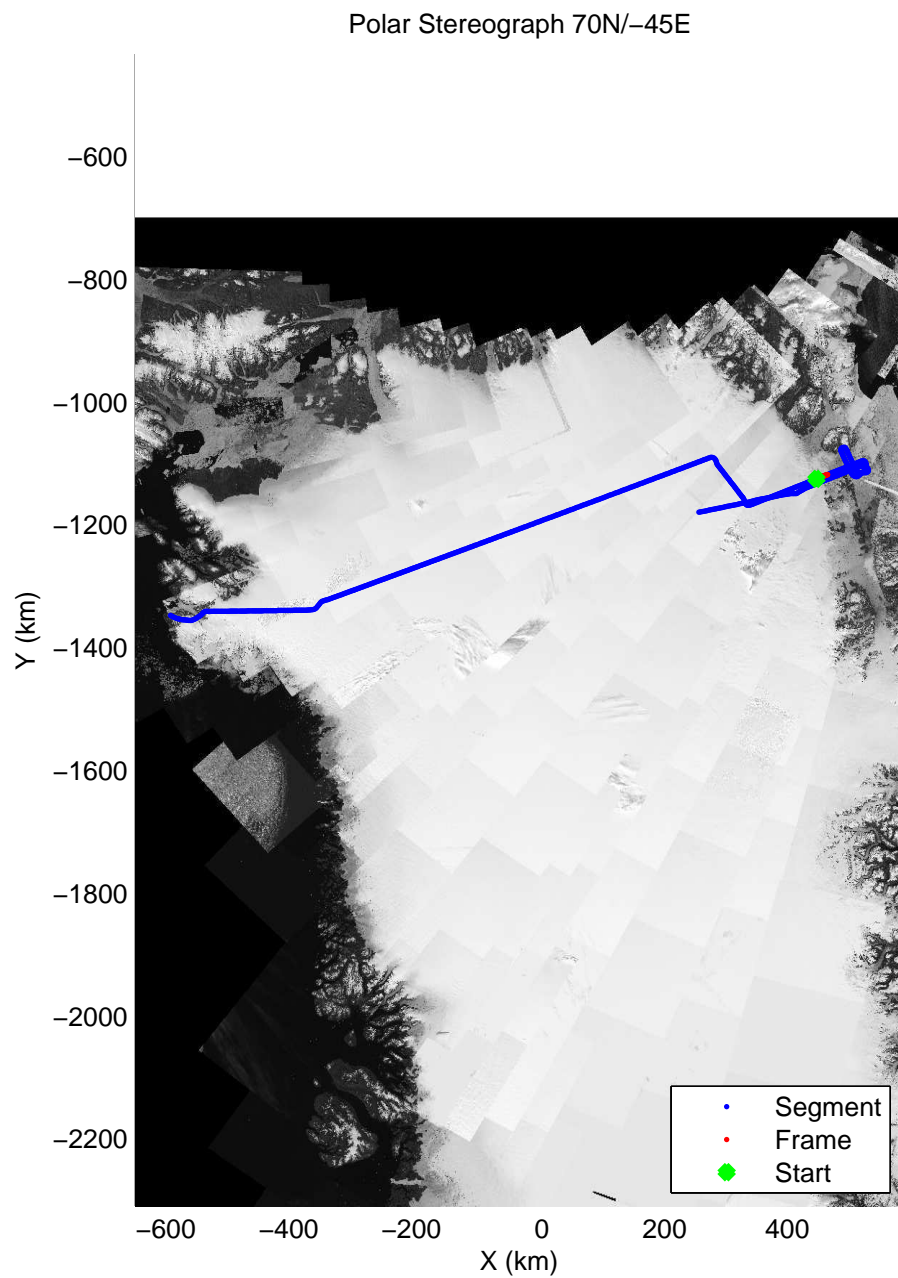
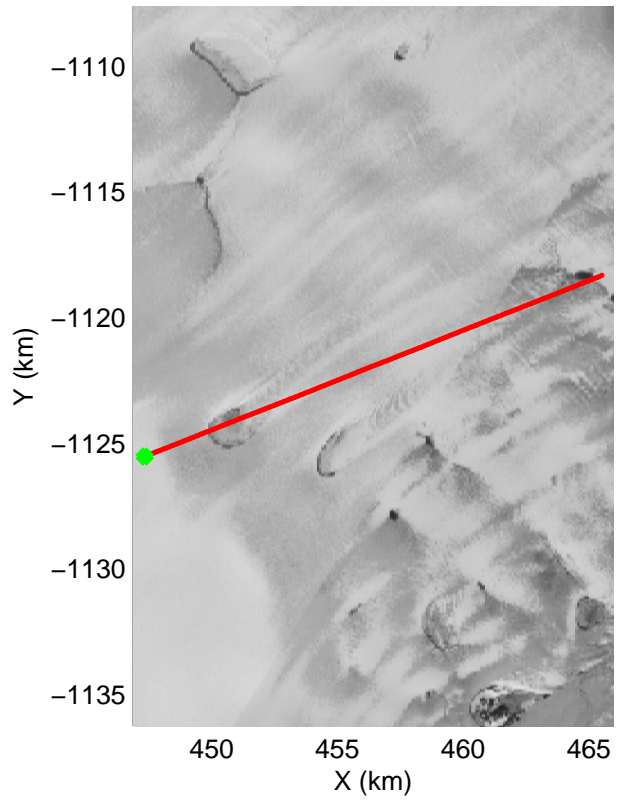


Polar Stereograph 70N/-45E





accum 2010_Greenland_P3: "NEIS 04" 20100526_01_059: 13:29:06.2 to 13:31:45.2 GPS



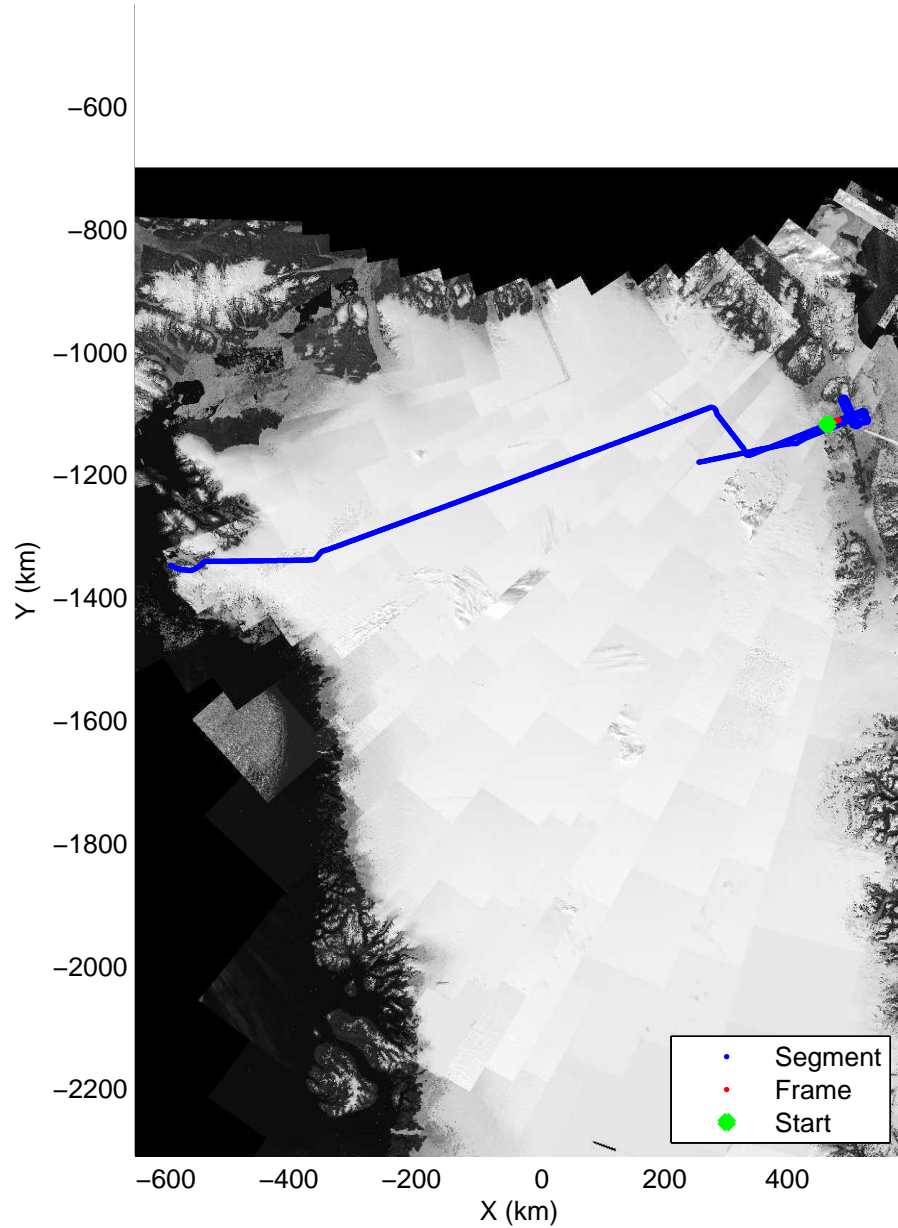


accum 2010_Greenland_P3: "NEIS 04" 20100526_01_060: 13:31:45.5 to 13:34:09.0 GPS







Polar Stereograph 70N/-45E

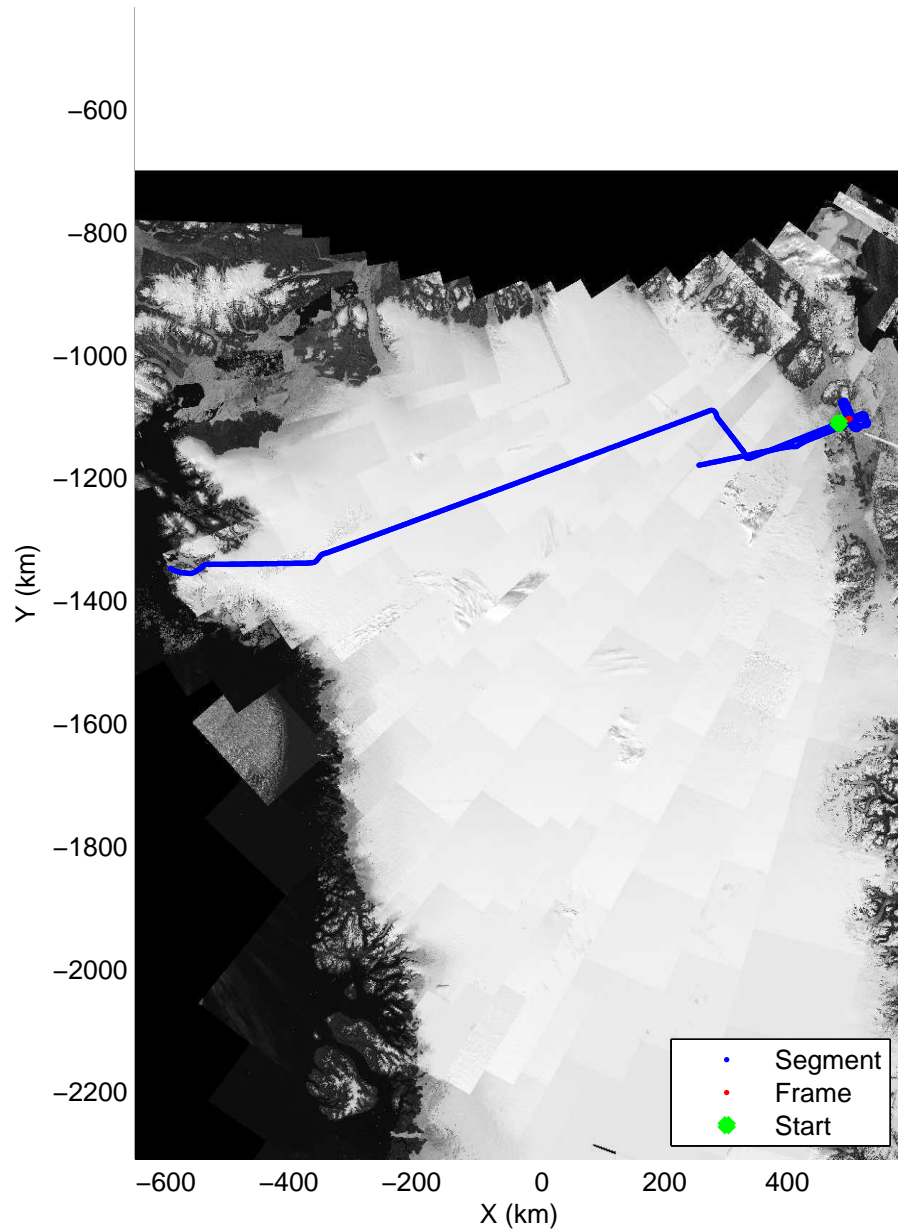


accum 2010_Greenland_P3: "NEIS 04" 20100526_01_061: 13:34:09.1 to 13:36:46.1 GPS




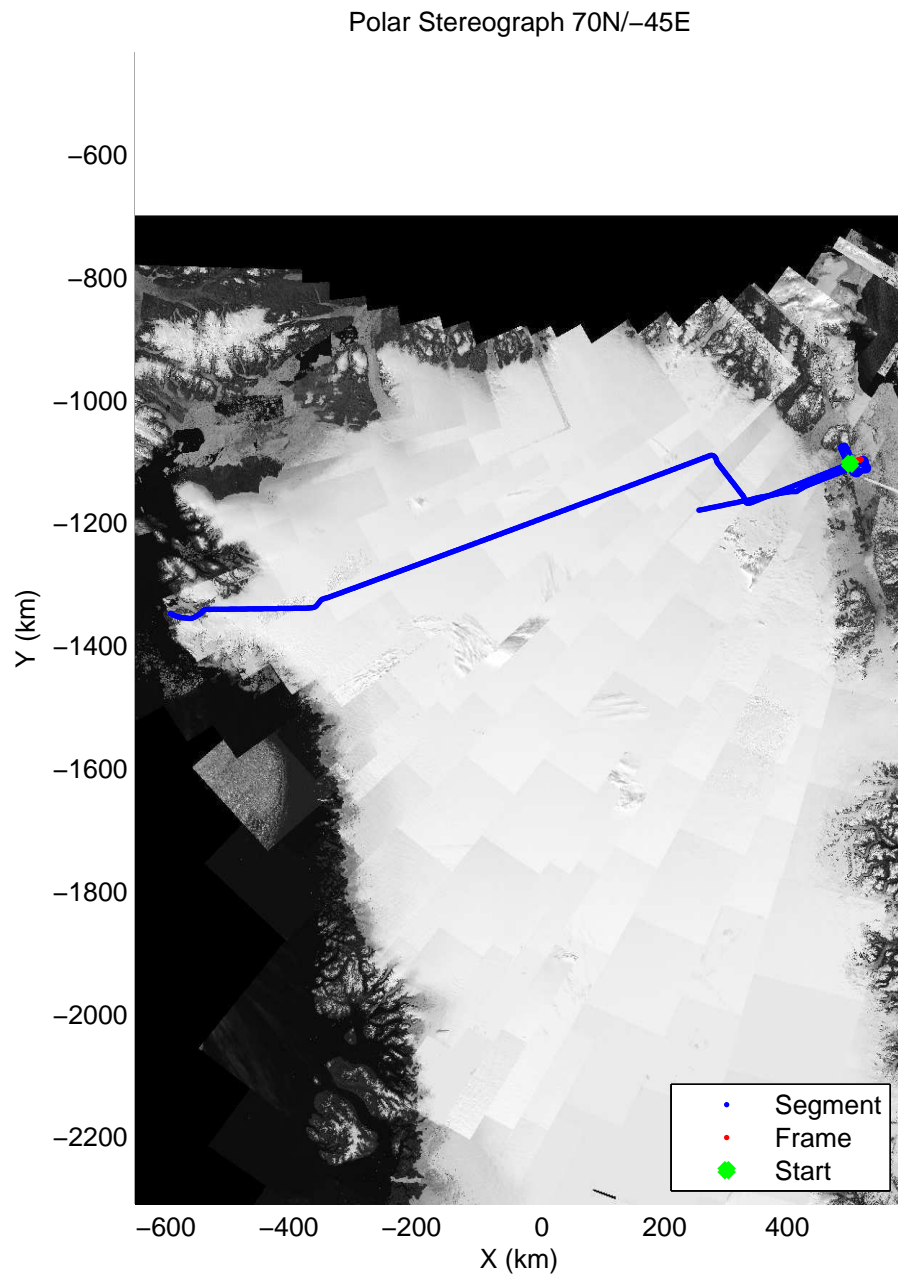
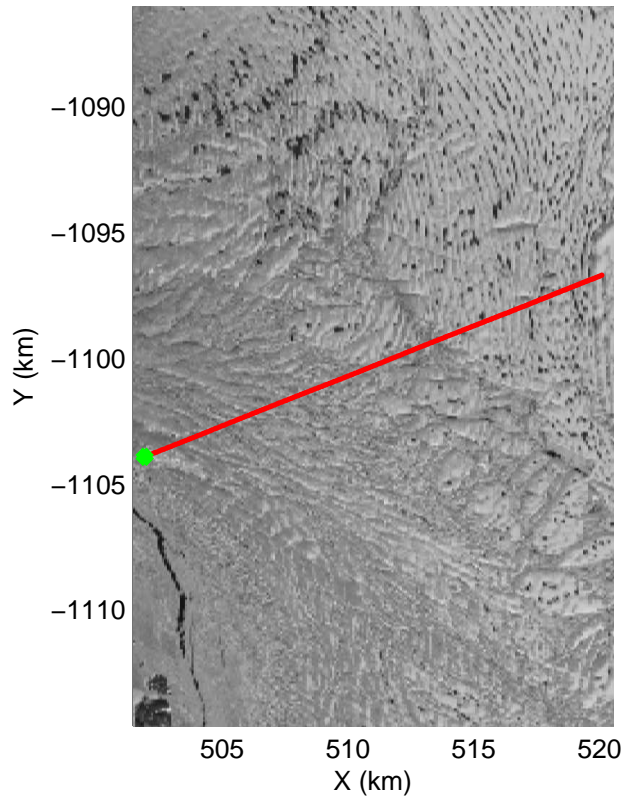


Polar Stereograph 70N/-45E




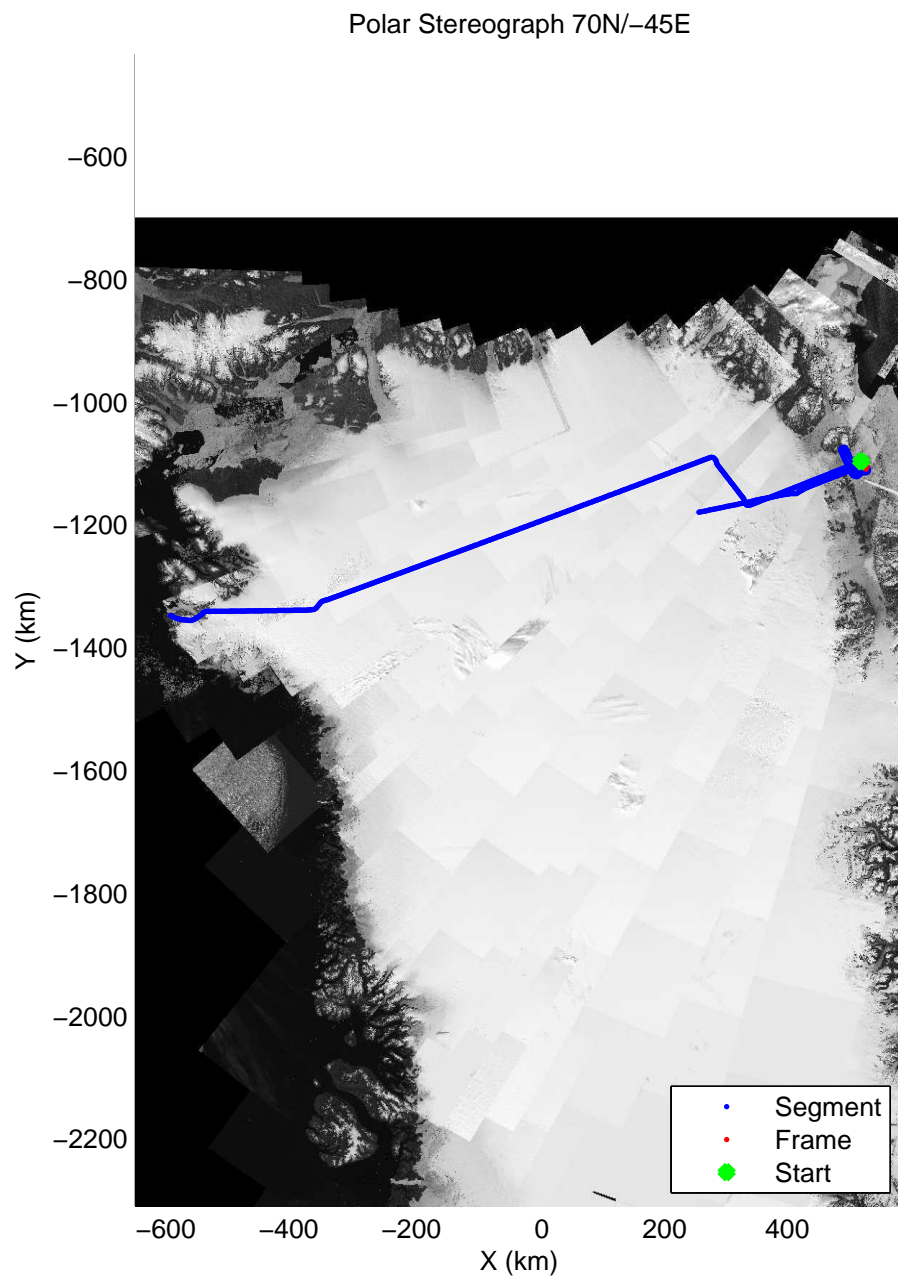

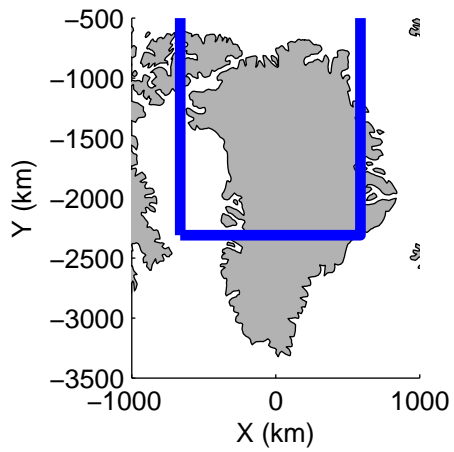
accum 2010_Greenland_P3: "NEIS 04" 20100526_01_062: 13:36:46.2 to 13:39:09.6 GPS






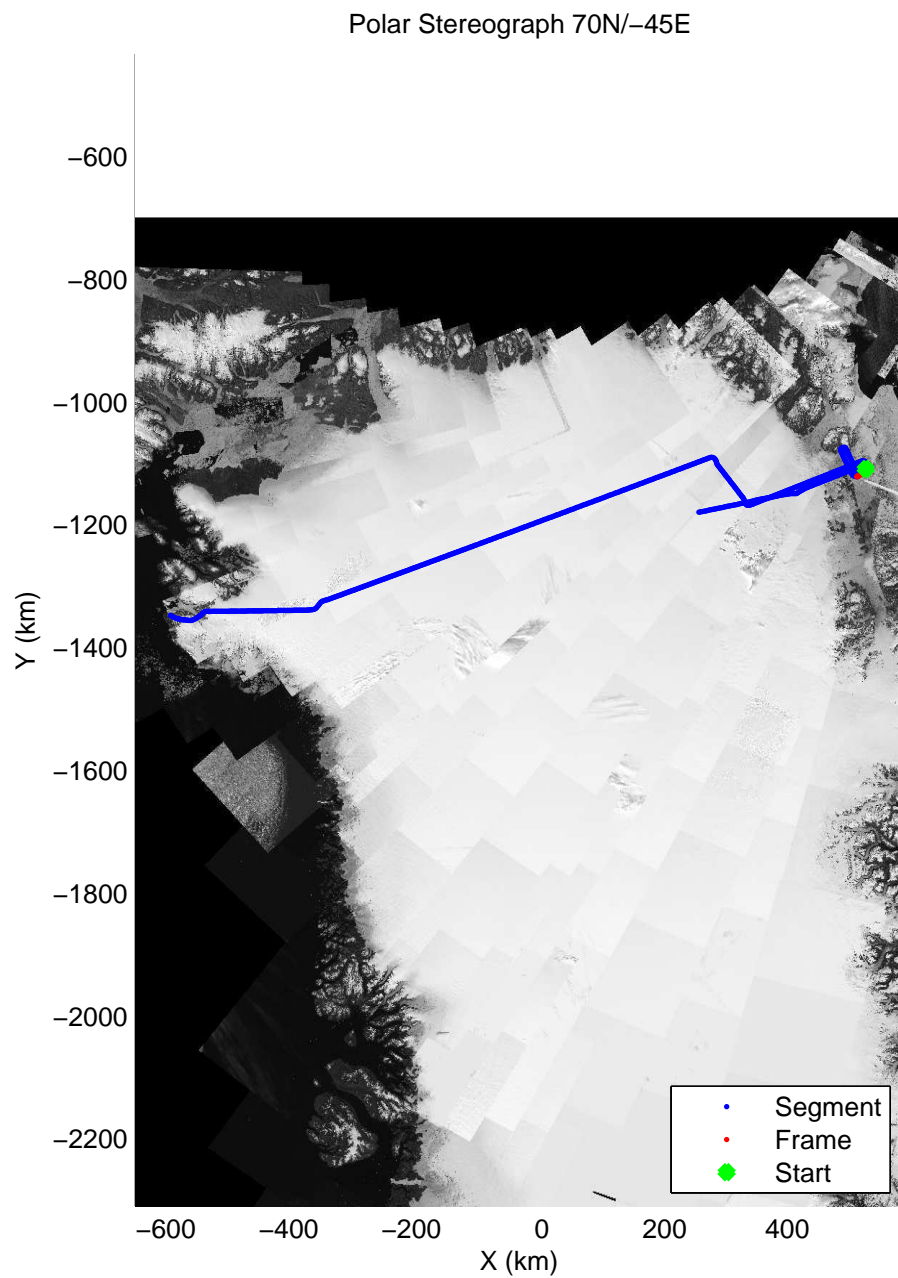
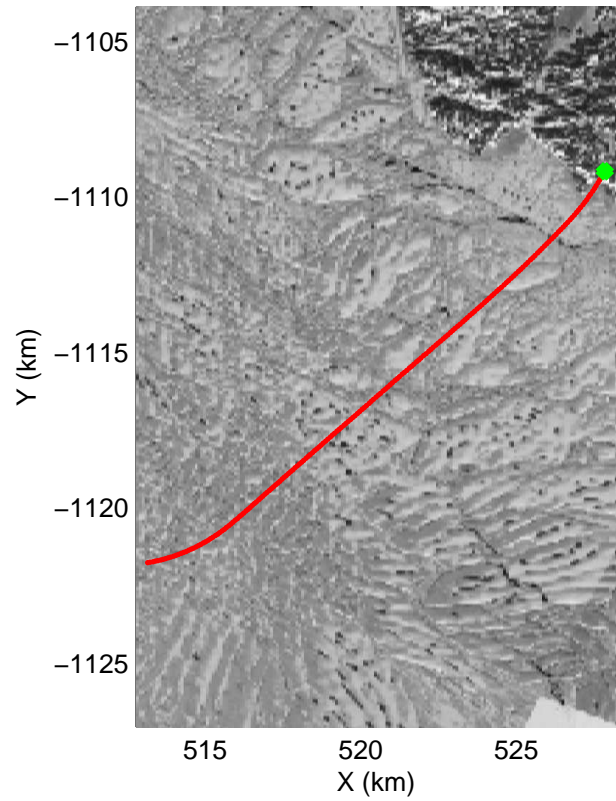
accum 2010_Greenland_P3: "NEIS 04" 20100526_01_063: 13:39:09.8 to 13:41:33.7 GPS






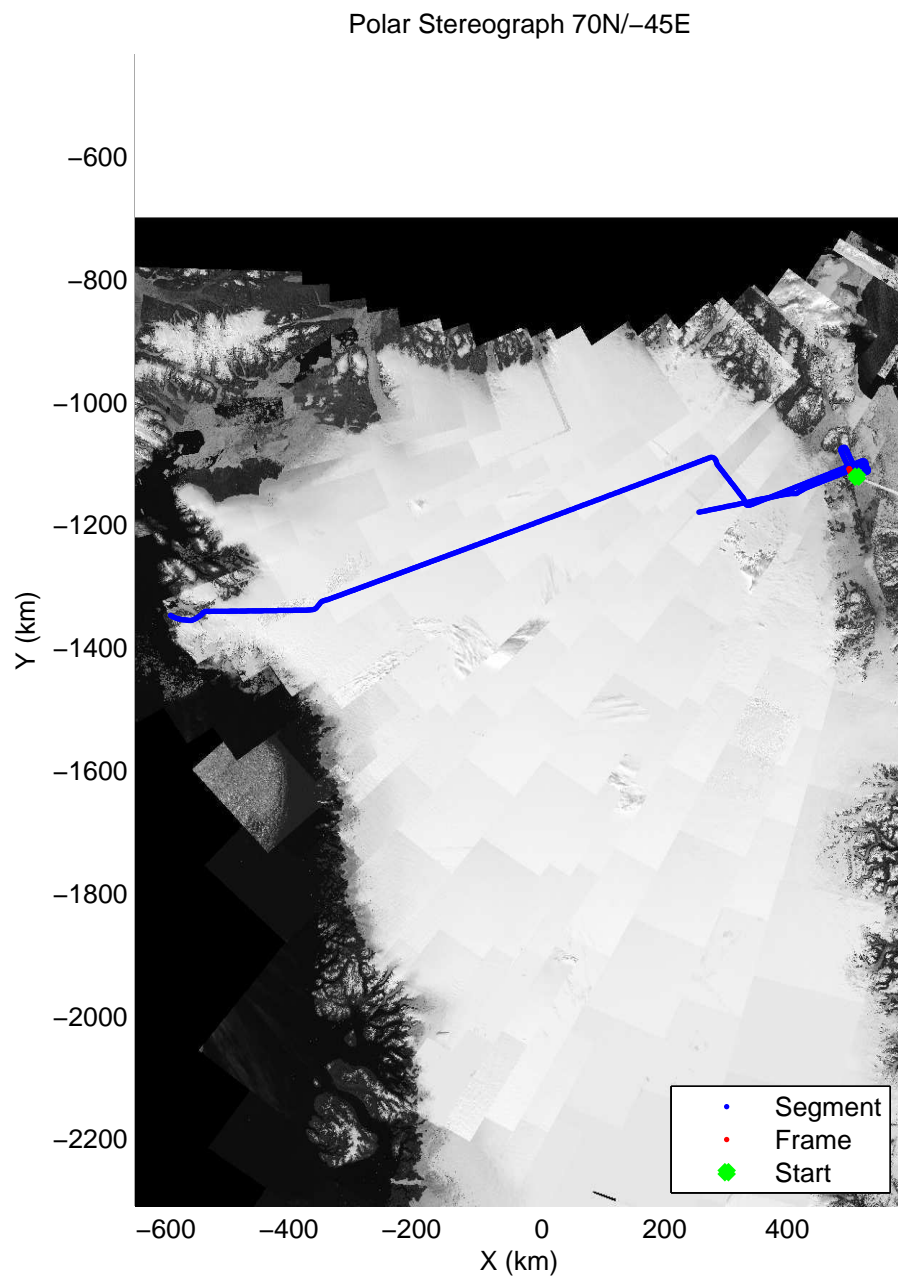

accum 2010_Greenland_P3: "NEIS 04" 20100526_01_064: 13:41:33.8 to 13:44:14.6 GPS






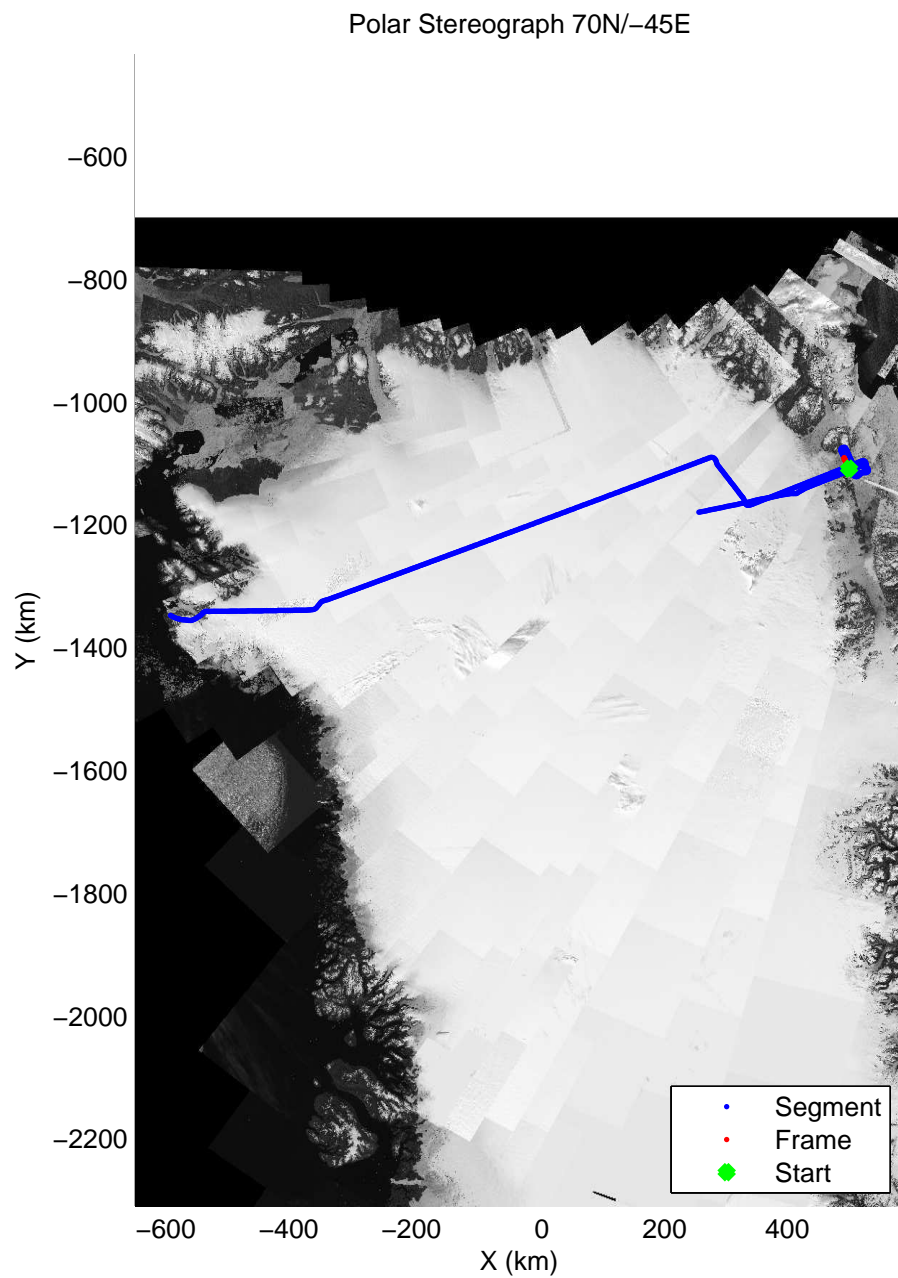

accum 2010_Greenland_P3: "NEIS 04" 20100526_01_065: 13:44:14.8 to 13:46:56.7 GPS






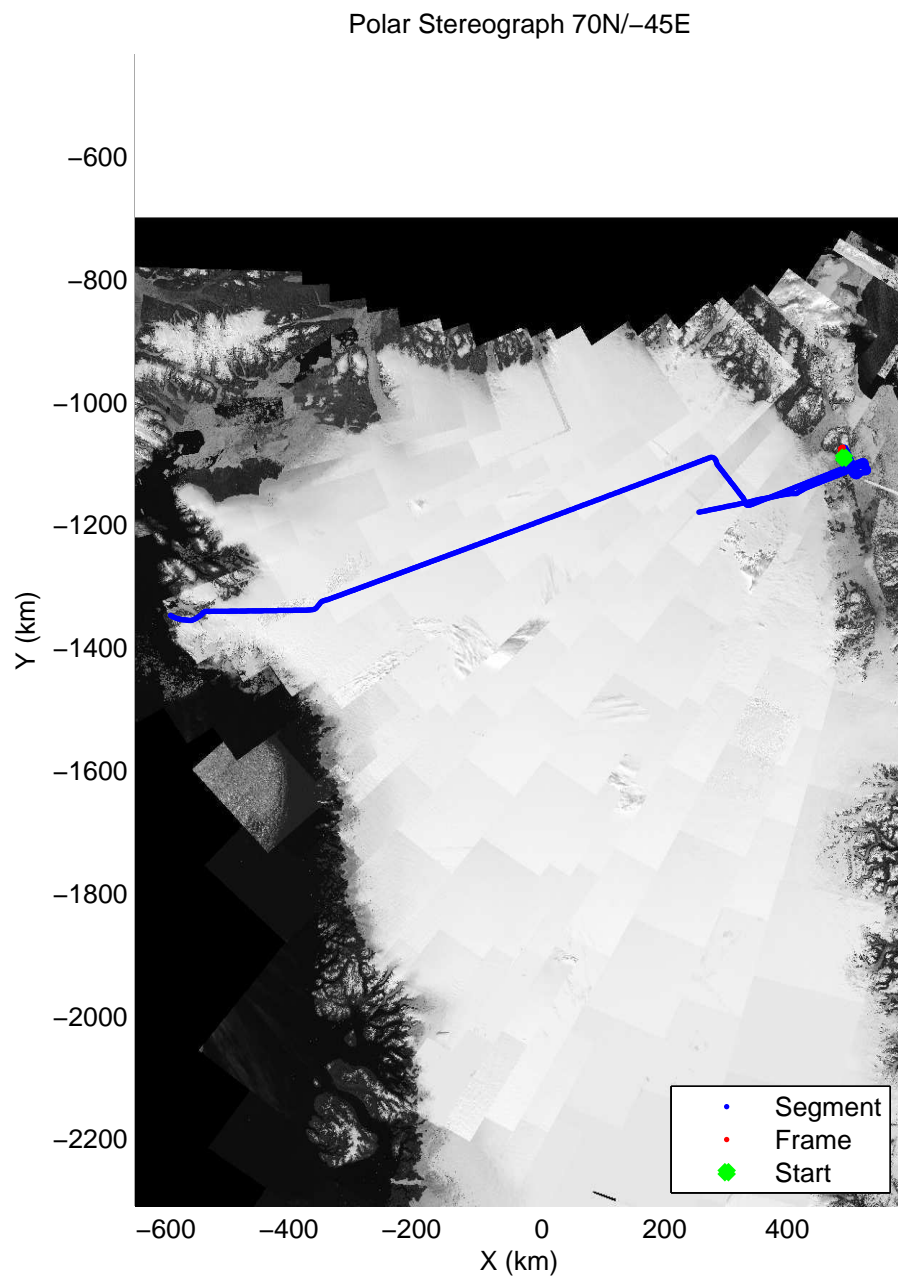

accum 2010_Greenland_P3: "NEIS 04" 20100526_01_066: 13:46:56.9 to 13:50:00.8 GPS







accum 2010_Greenland_P3: "NEIS 04" 20100526_01_067: 13:50:01.0 to 13:52:34.7 GPS



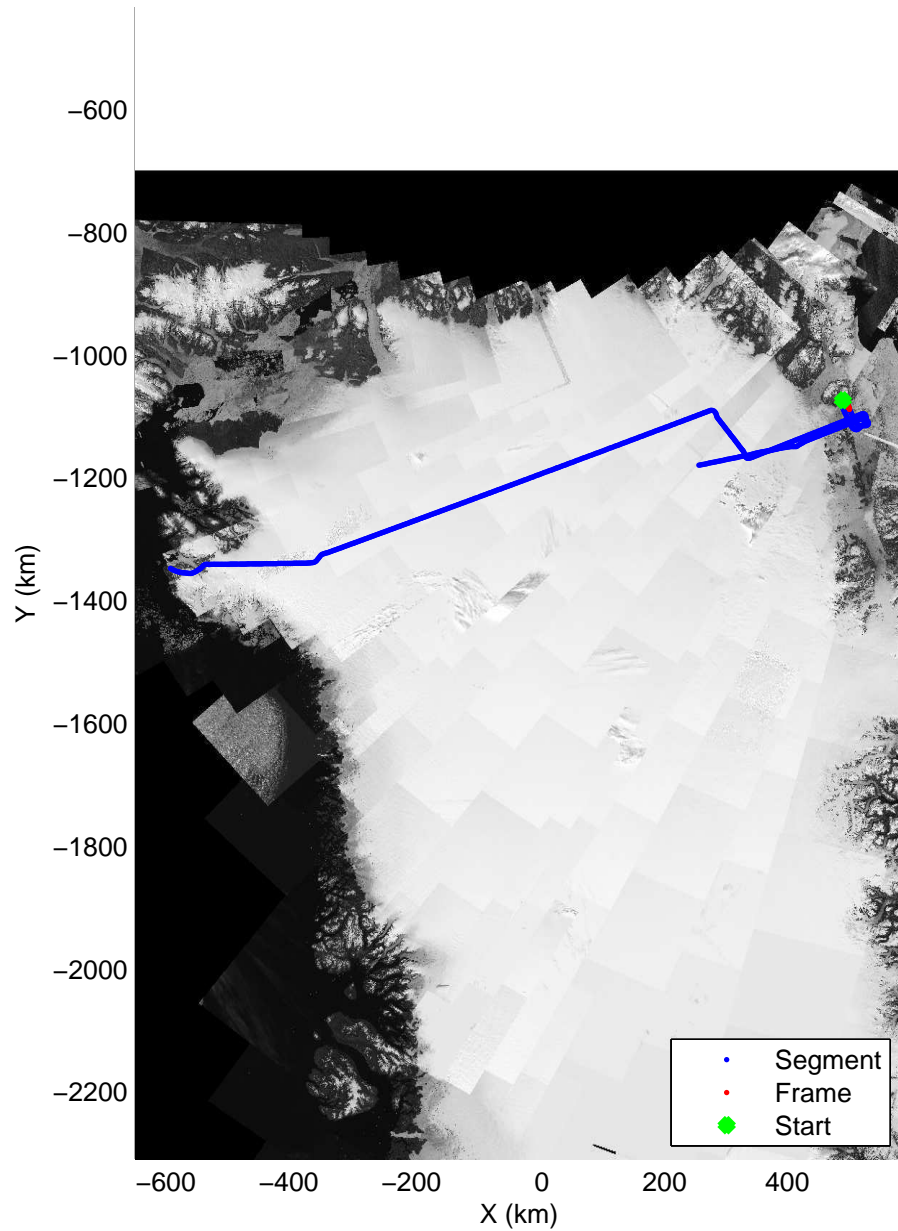


accum 2010_Greenland_P3: "NEIS 04" 20100526_01_068: 13:52:34.9 to 13:55:29.3 GPS




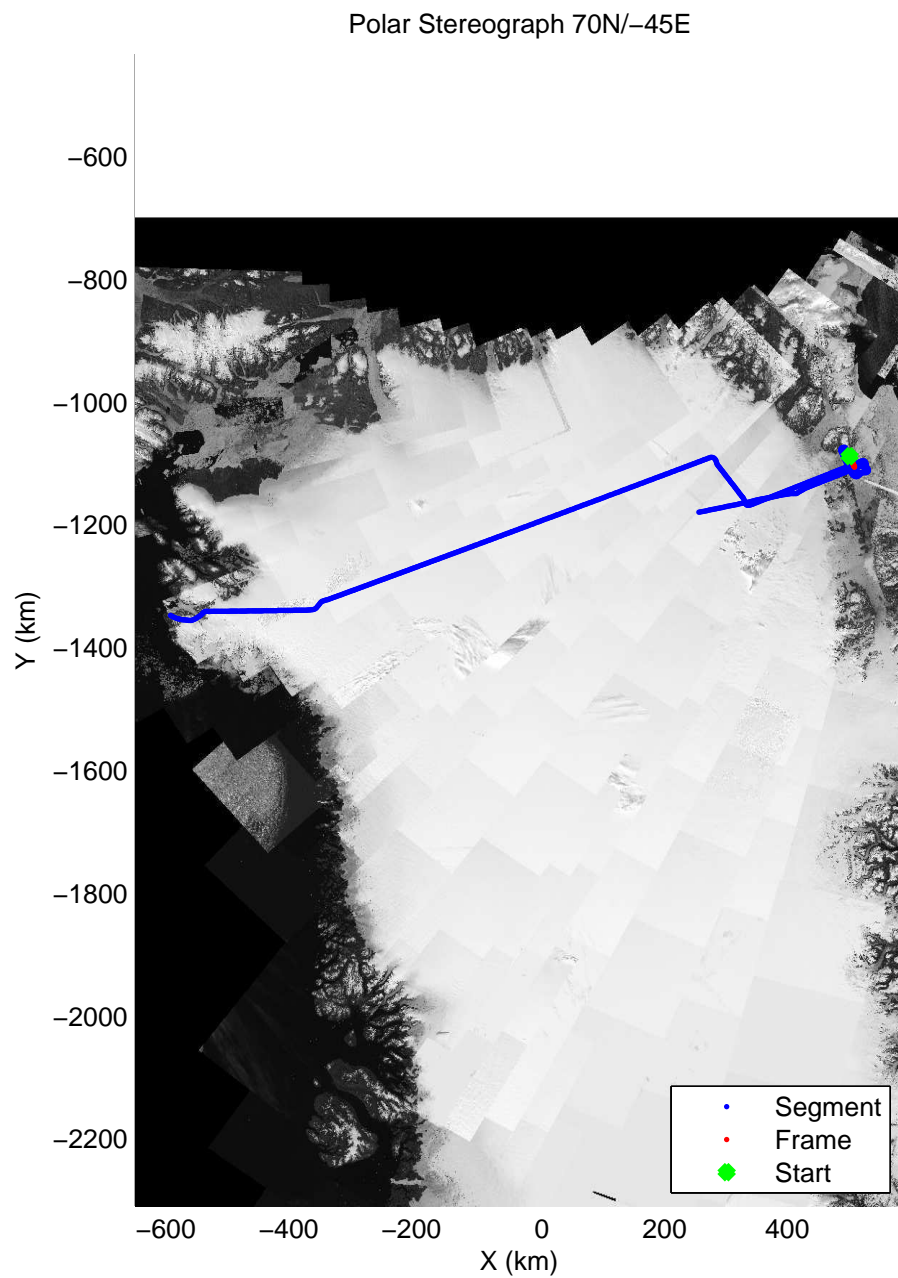

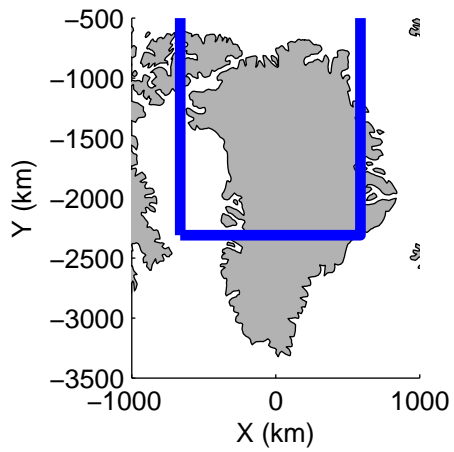


Polar Stereograph 70N/-45E




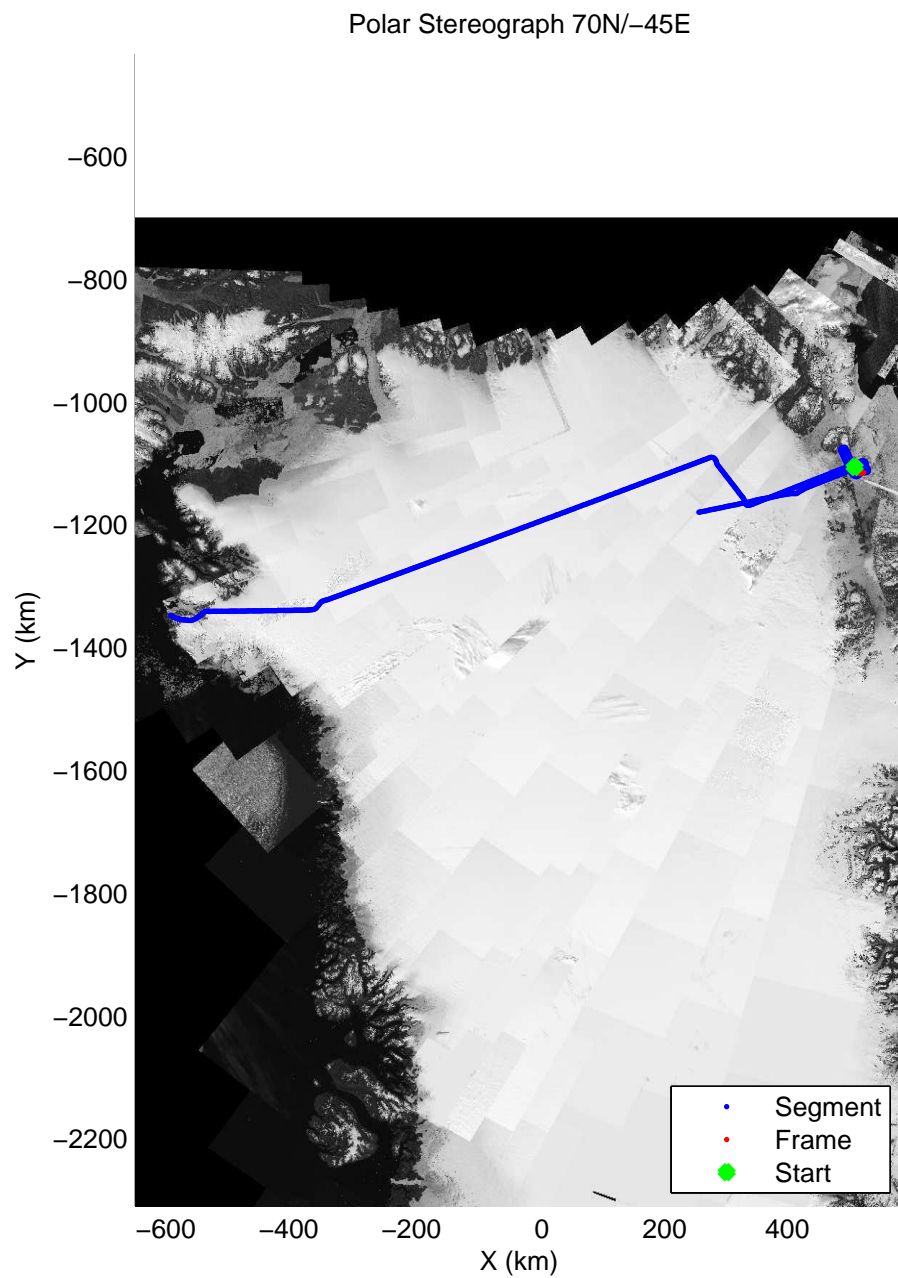

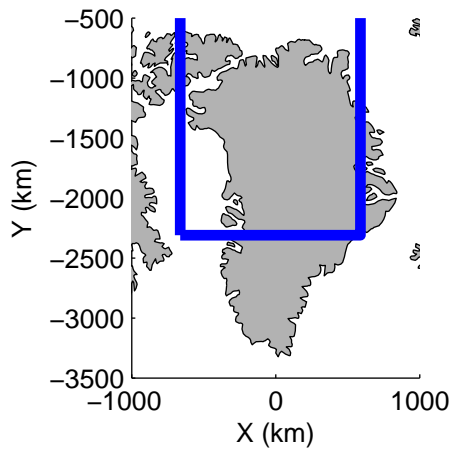
accum 2010_Greenland_P3: "NEIS 04" 20100526_01_069: 13:55:29.4 to 13:58:03.9 GPS






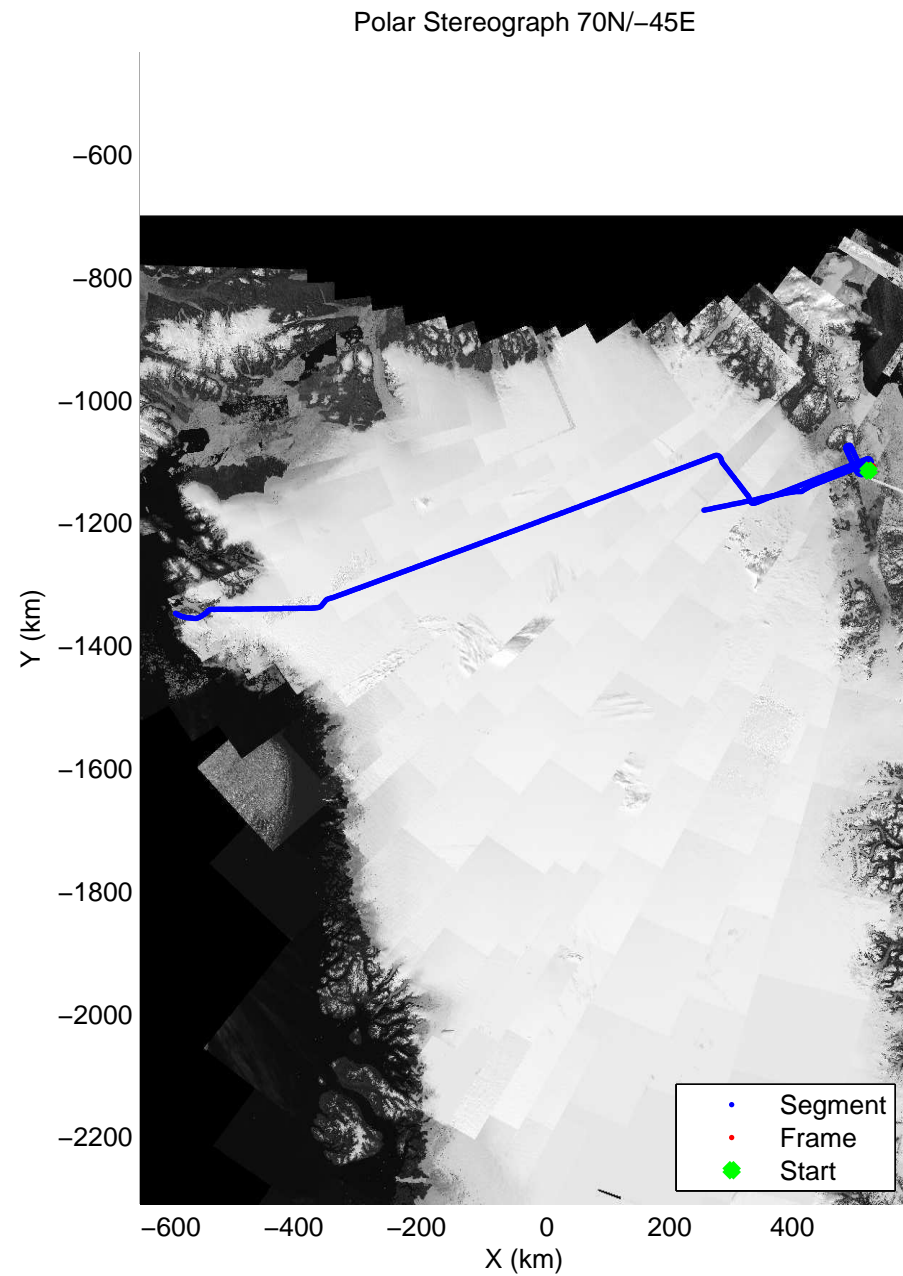

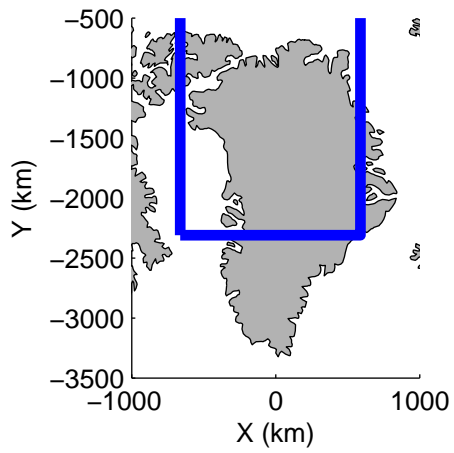
accum 2010_Greenland_P3: "NEIS 04" 20100526_01_070: 13:58:04.2 to 14:00:19.7 GPS






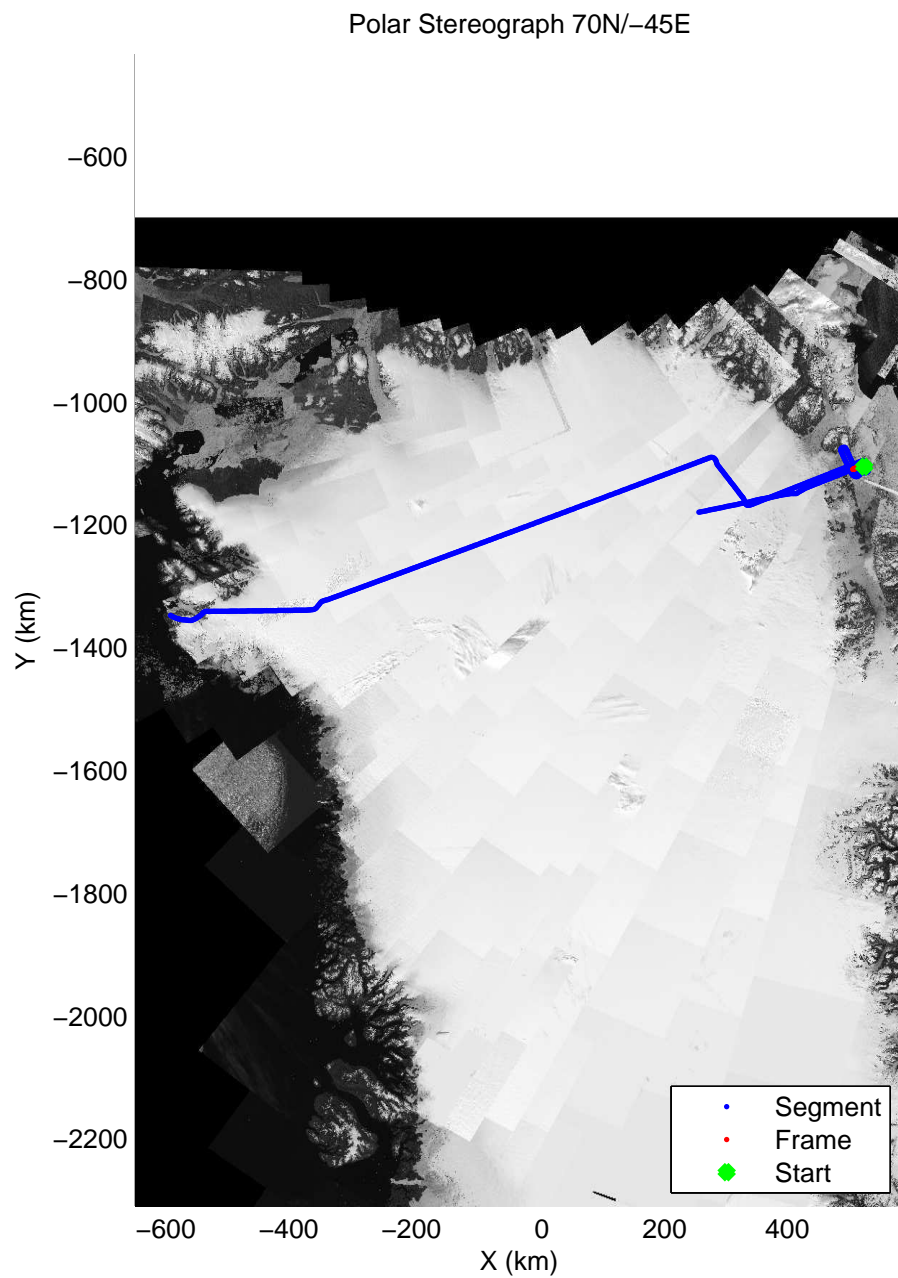
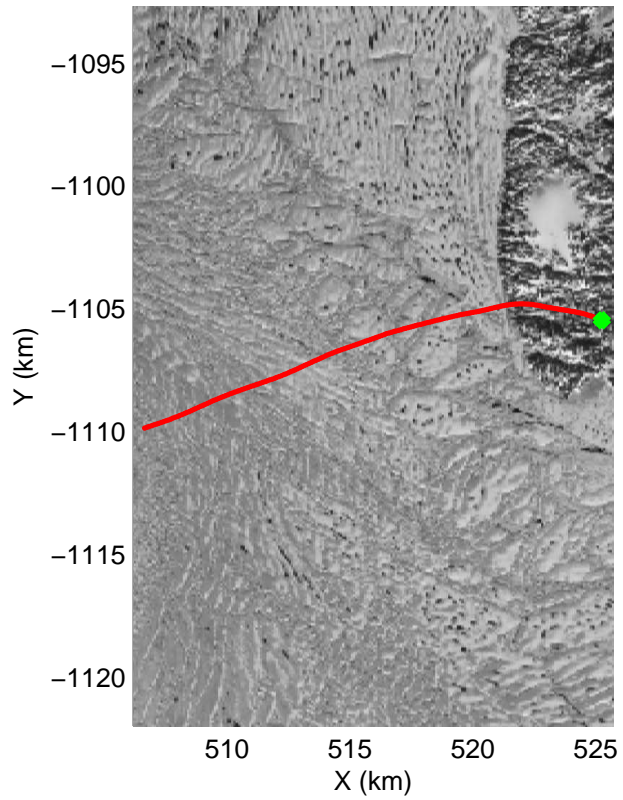
accum 2010_Greenland_P3: "NEIS 04" 20100526_01_071: 14:00:19.9 to 14:02:43.0 GPS







accum 2010_Greenland_P3: "NEIS 04" 20100526_01_072: 14:02:43.2 to 14:05:45.3 GPS



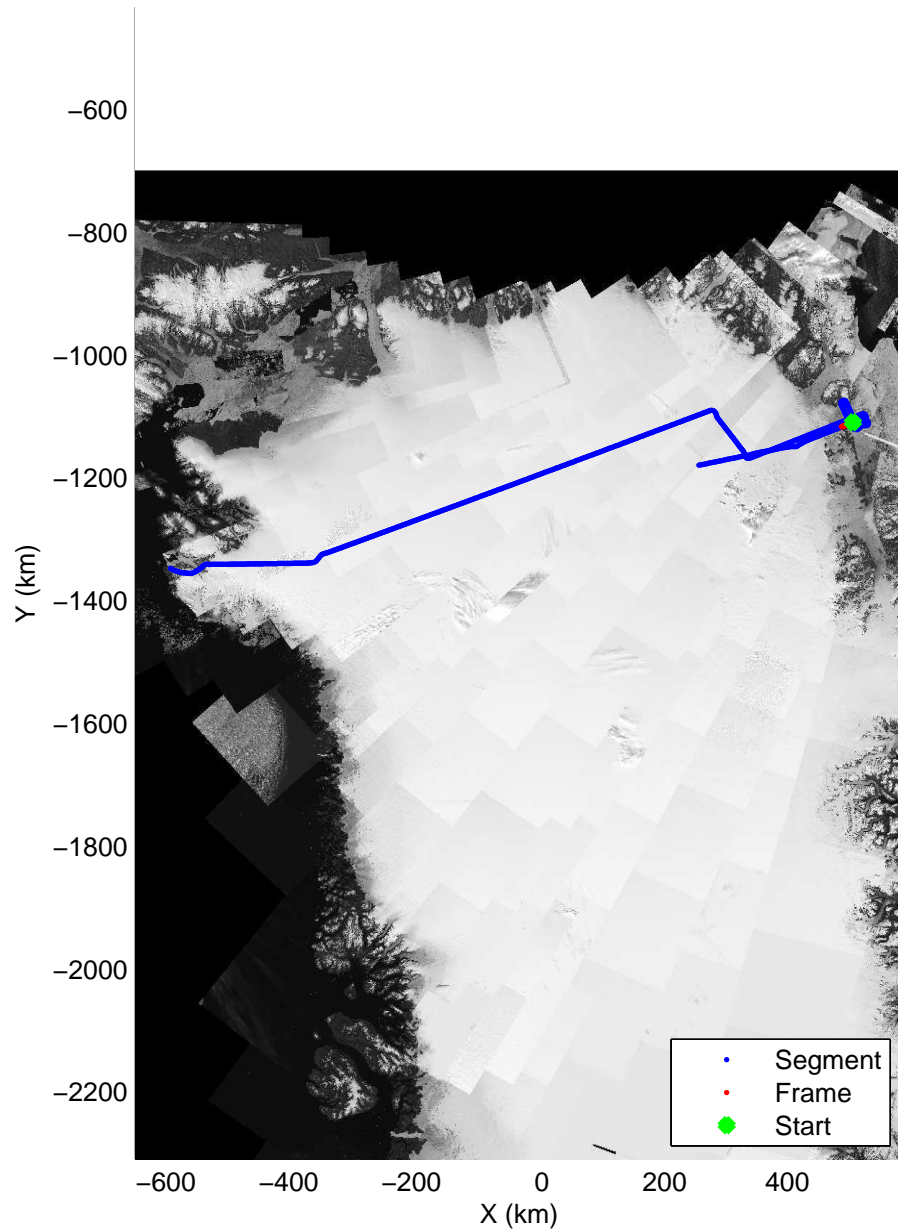


accum 2010_Greenland_P3: "NEIS 04" 20100526_01_073: 14:05:45.6 to 14:08:37.3 GPS







Polar Stereograph 70N/-45E

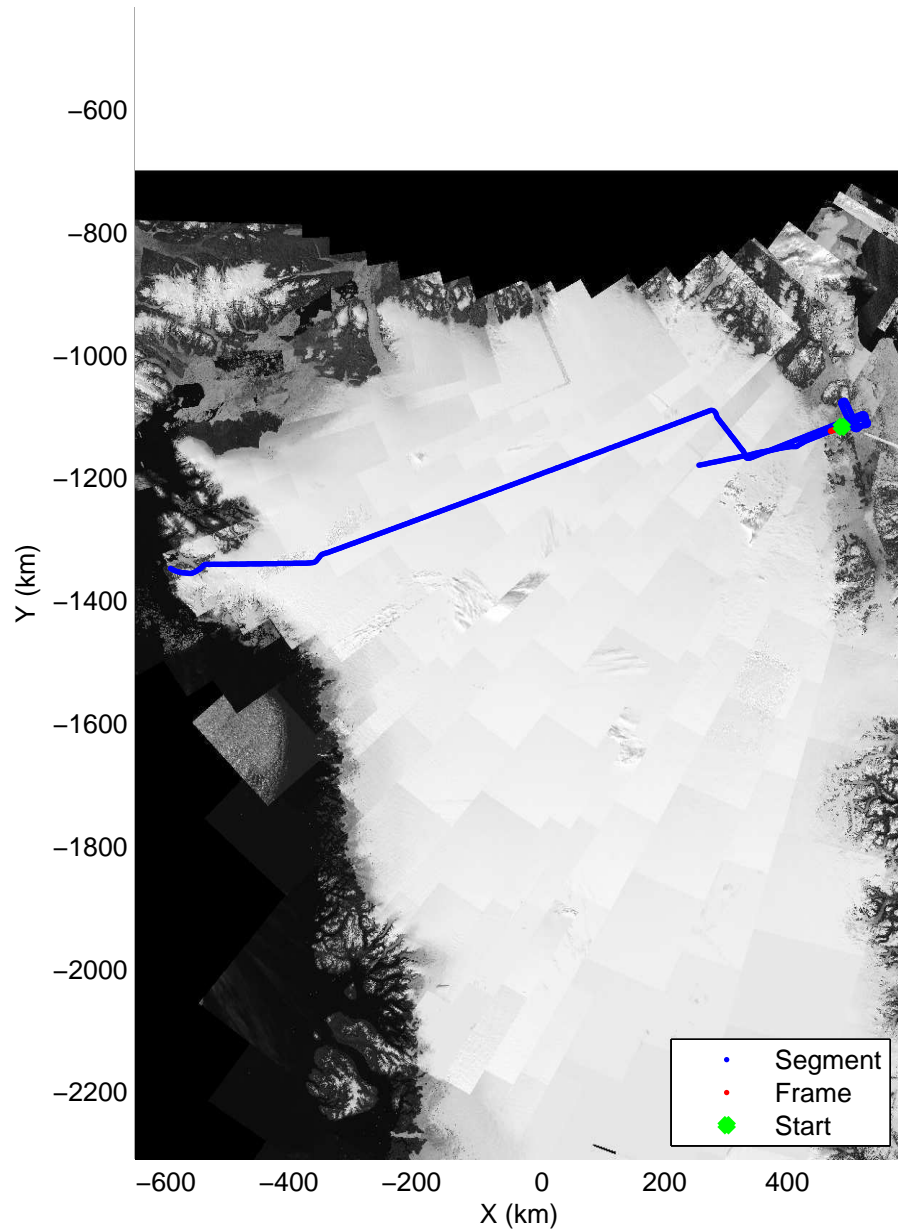


accum 2010_Greenland_P3: "NEIS 04" 20100526_01_074: 14:08:37.6 to 14:11:10.4 GPS

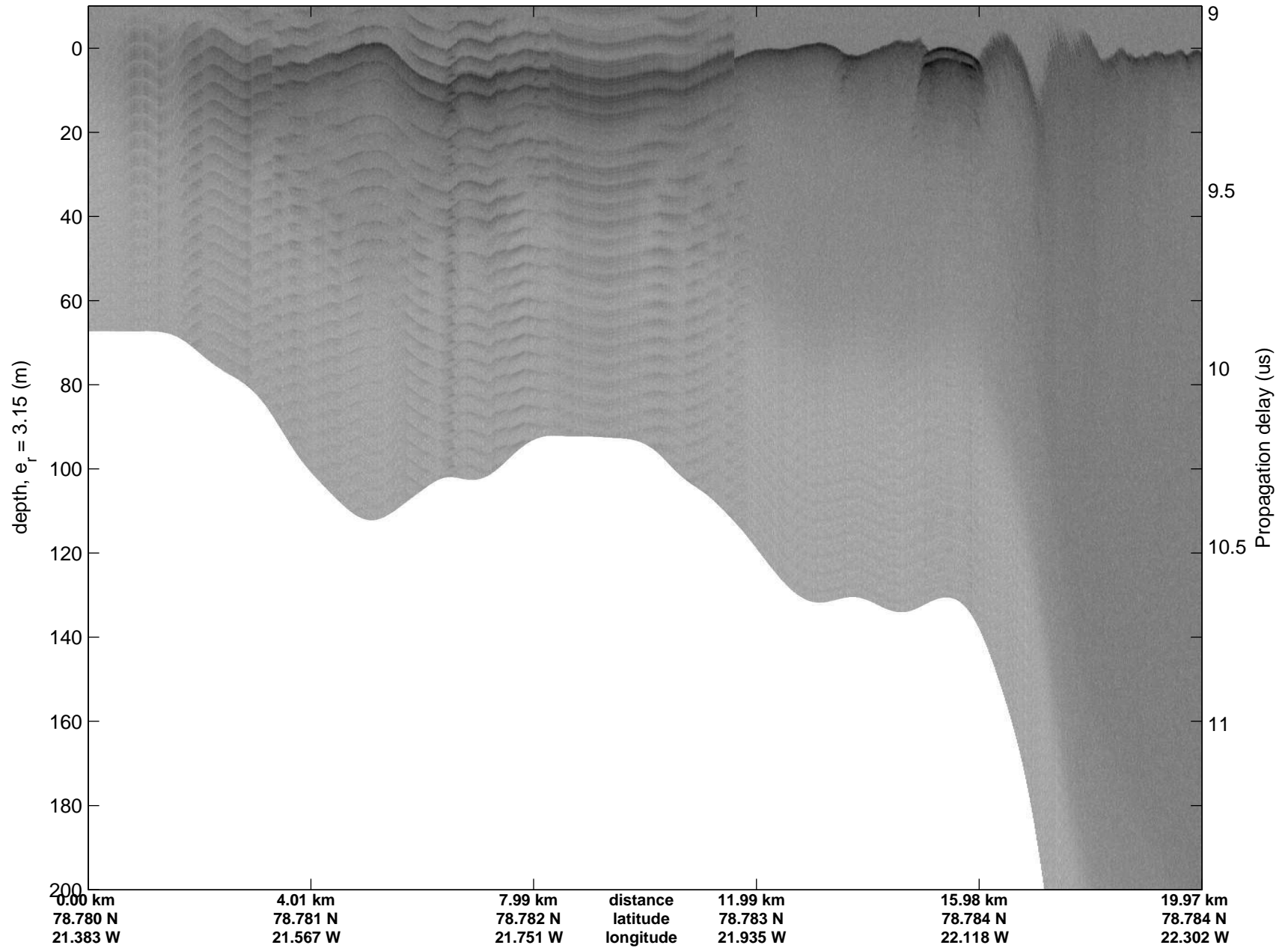



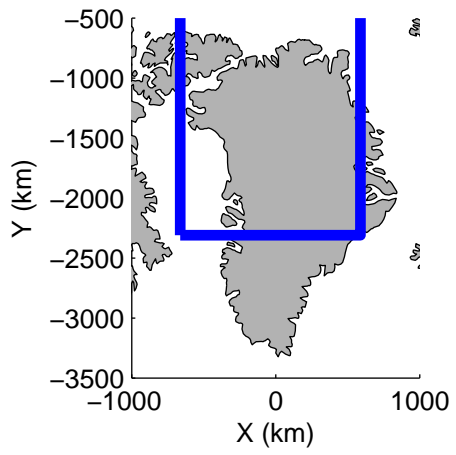


Polar Stereograph 70N/-45E

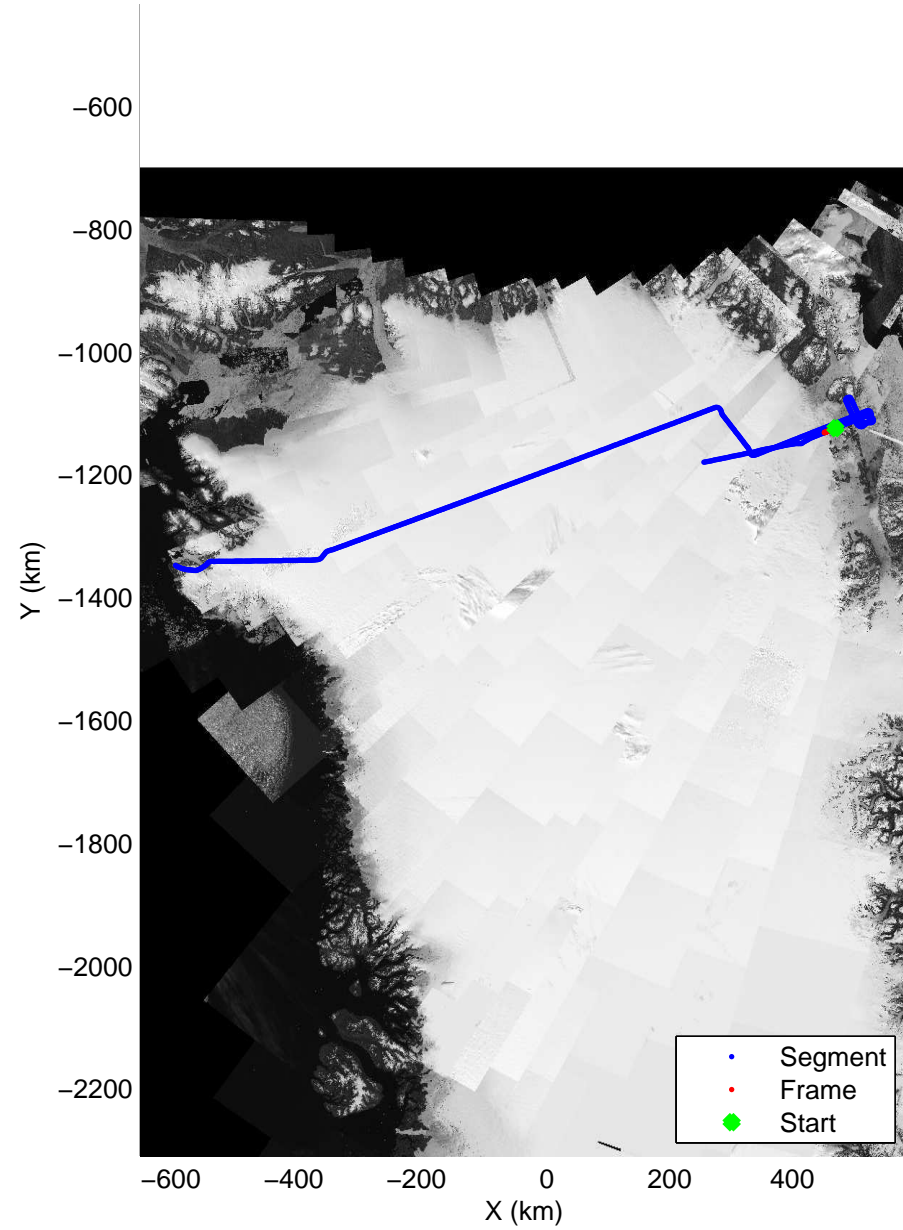


accum 2010_Greenland_P3: "NEIS 04" 20100526_01_075: 14:11:10.7 to 14:13:45.0 GPS




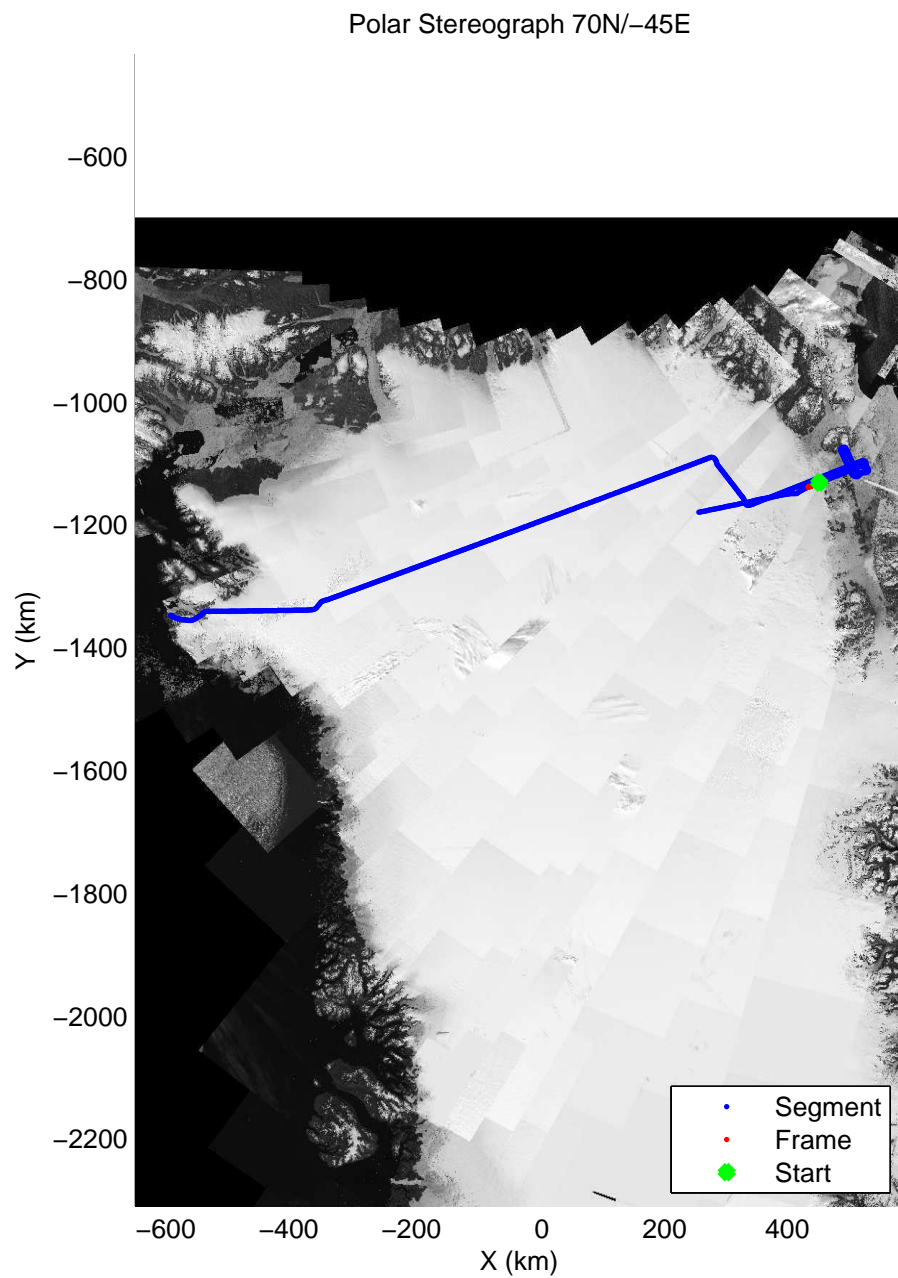
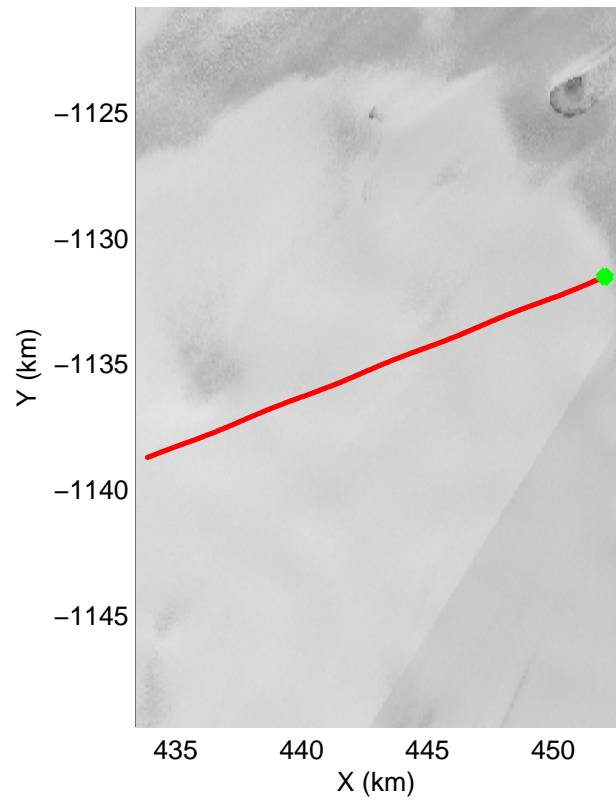


Polar Stereograph 70N/-45E




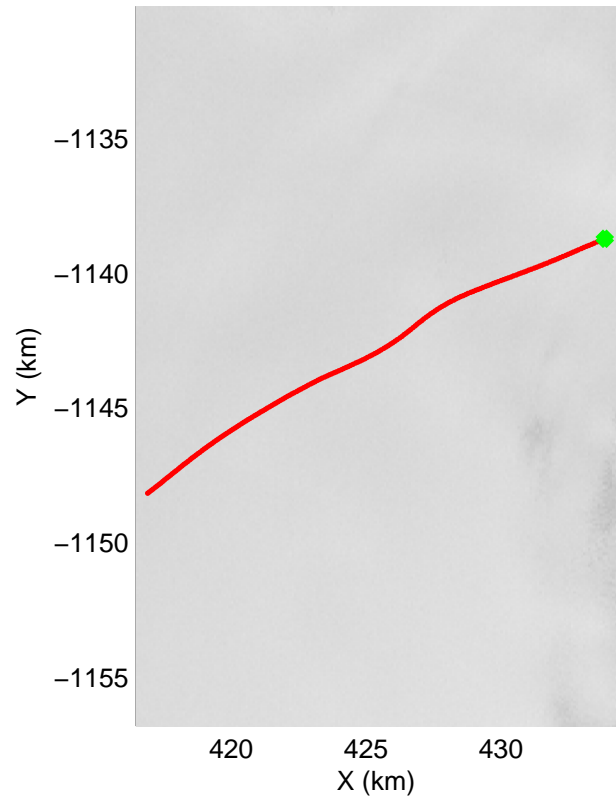
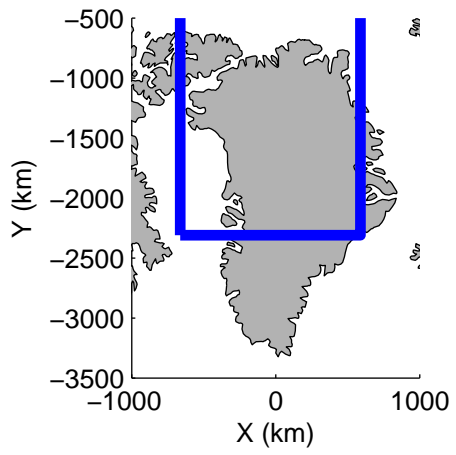
accum 2010_Greenland_P3: "NEIS 04" 20100526_01_076: 14:13:45.2 to 14:16:09.4 GPS



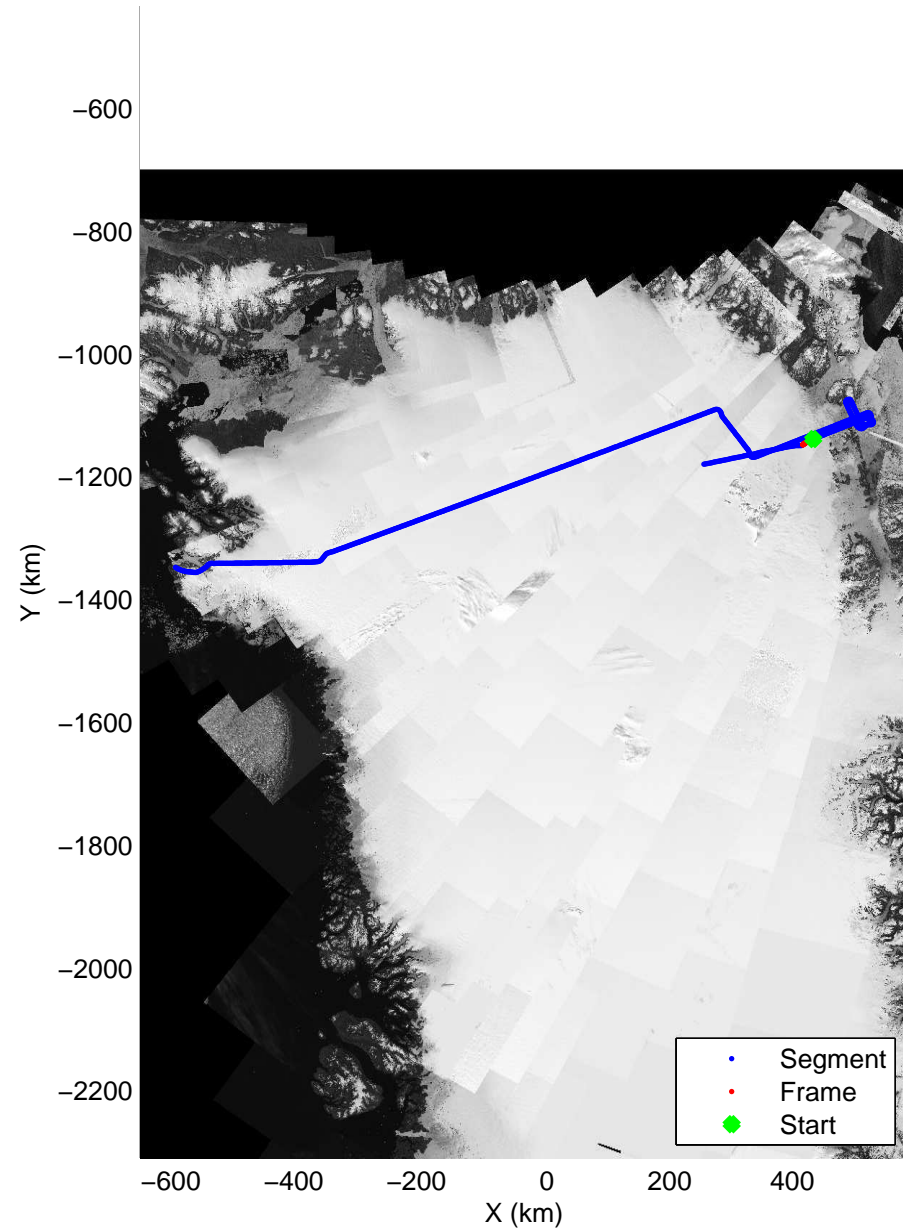


accum 2010_Greenland_P3: "NEIS 04" 20100526_01_077: 14:16:09.6 to 14:18:39.8 GPS




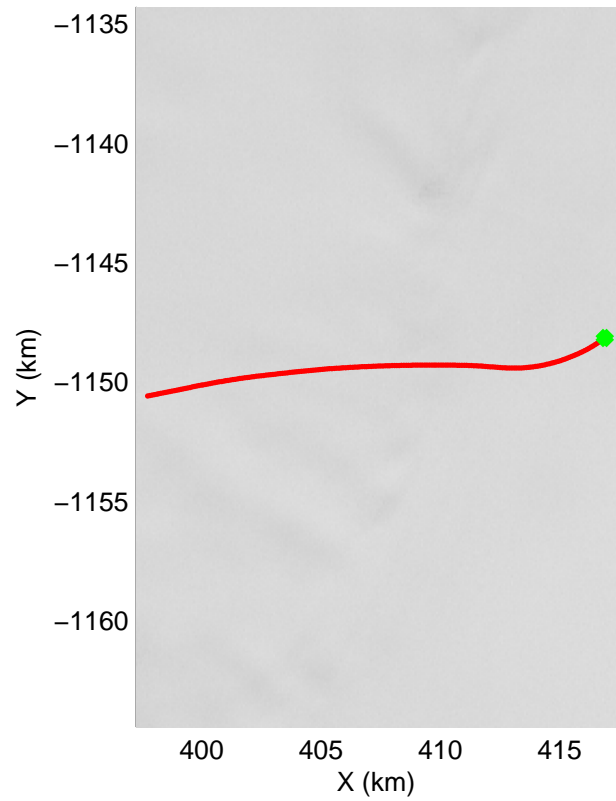


Polar Stereograph 70N/-45E

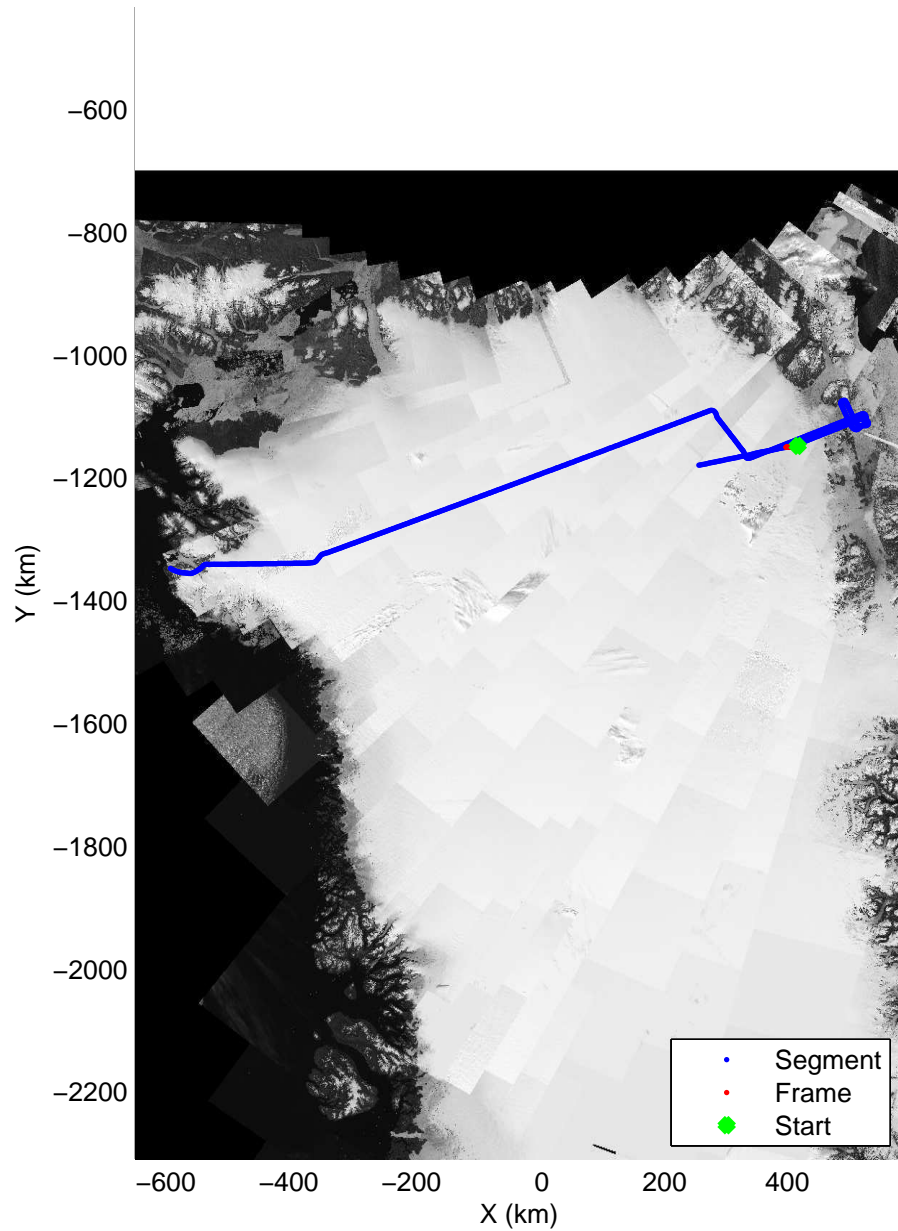


accum 2010_Greenland_P3: "NEIS 04" 20100526_01_078: 14:18:40.0 to 14:21:16.9 GPS




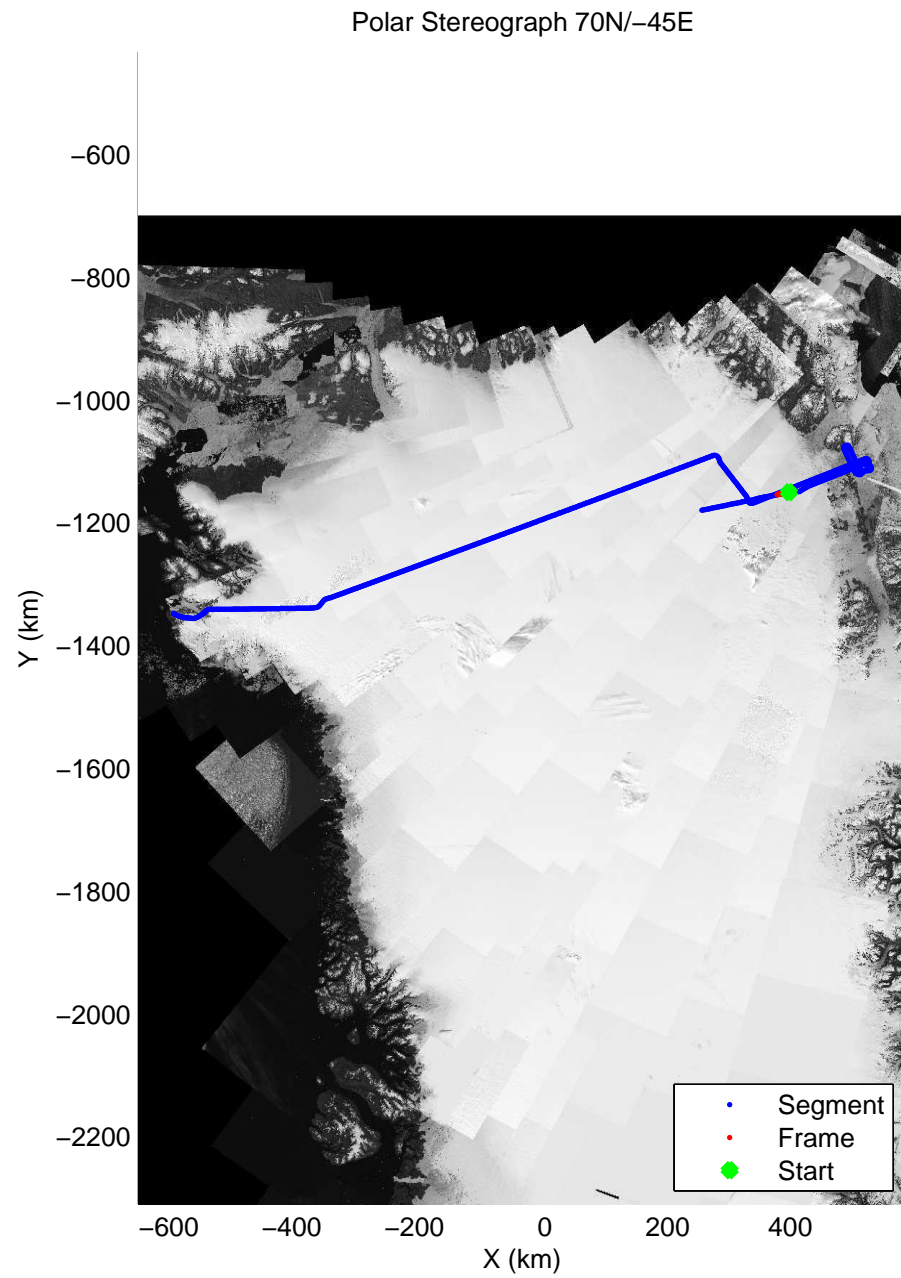
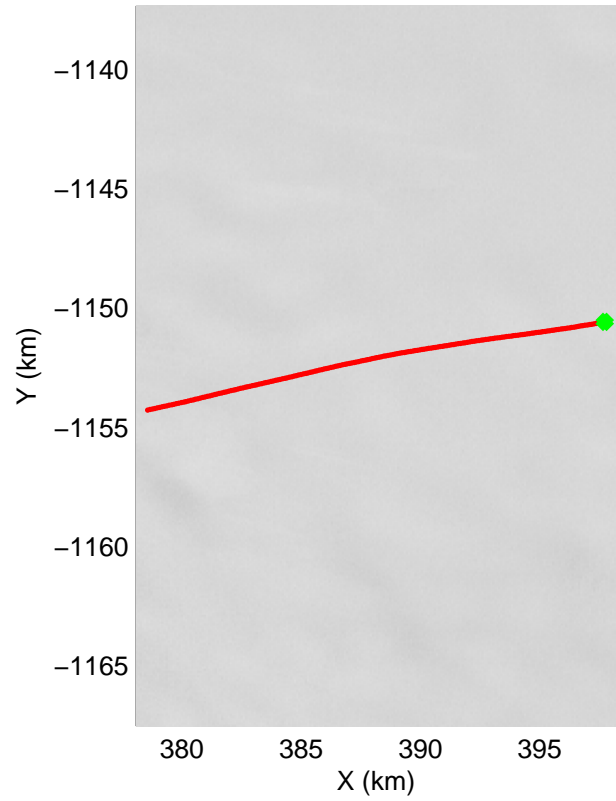
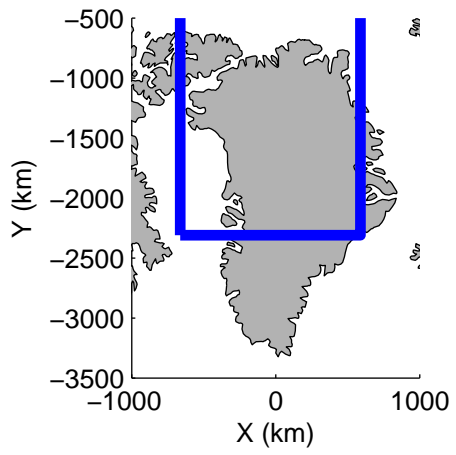


Polar Stereograph 70N/-45E




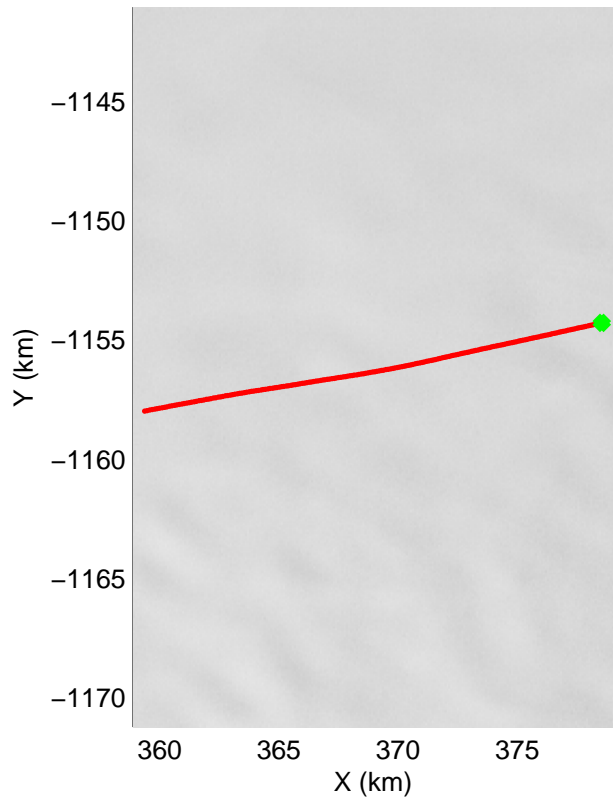
accum 2010_Greenland_P3: "NEIS 04" 20100526_01_079: 14:21:17.1 to 14:24:12.8 GPS



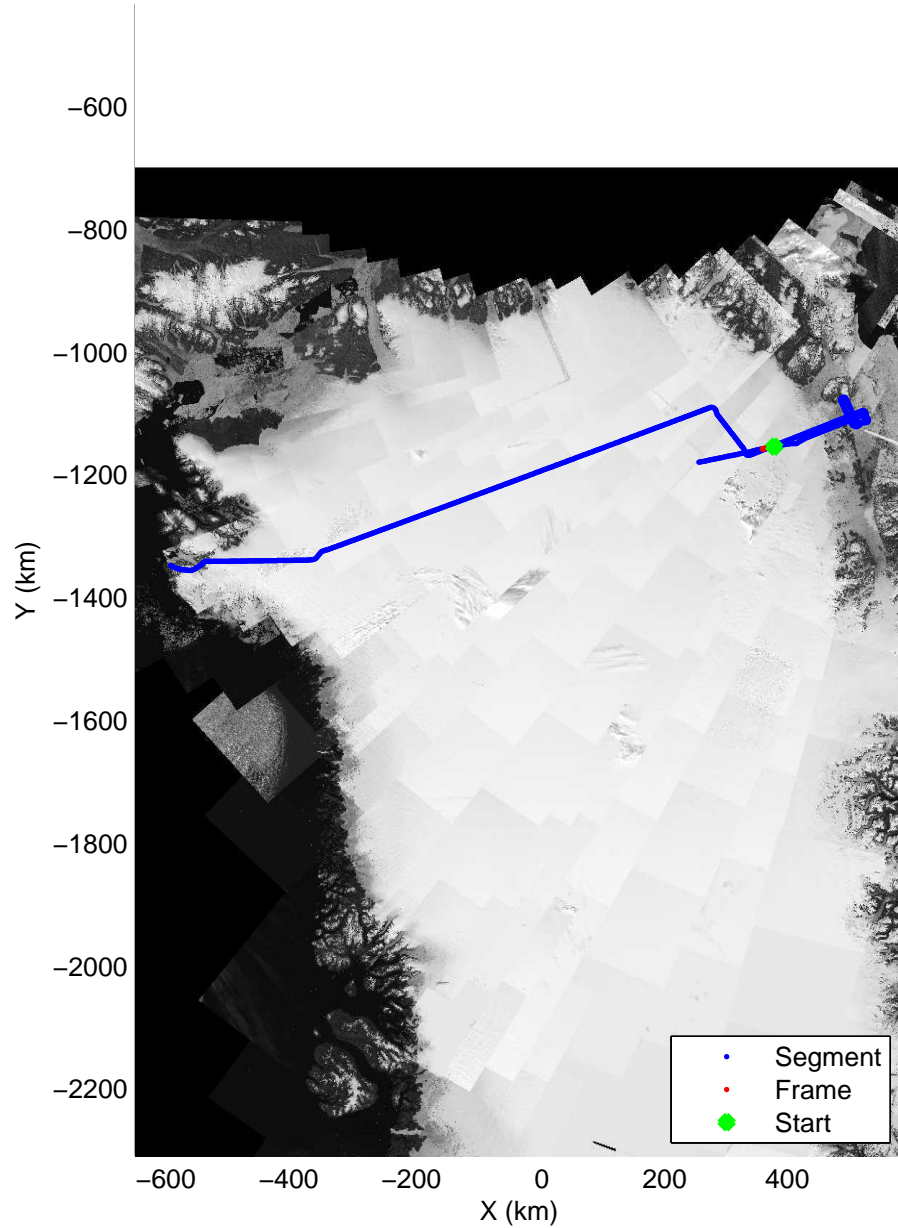


accum 2010_Greenland_P3: "NEIS 04" 20100526_01_080: 14:24:13.0 to 14:27:05.4 GPS




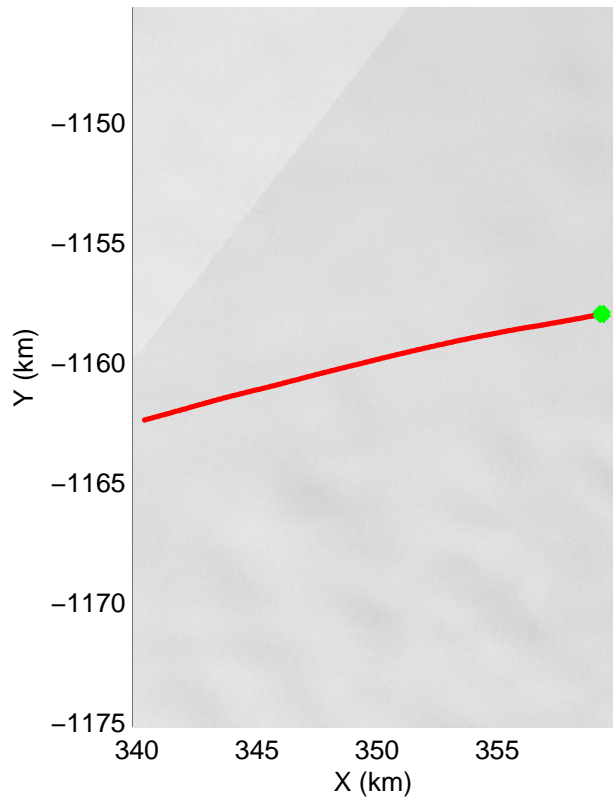


Polar Stereograph 70N/-45E

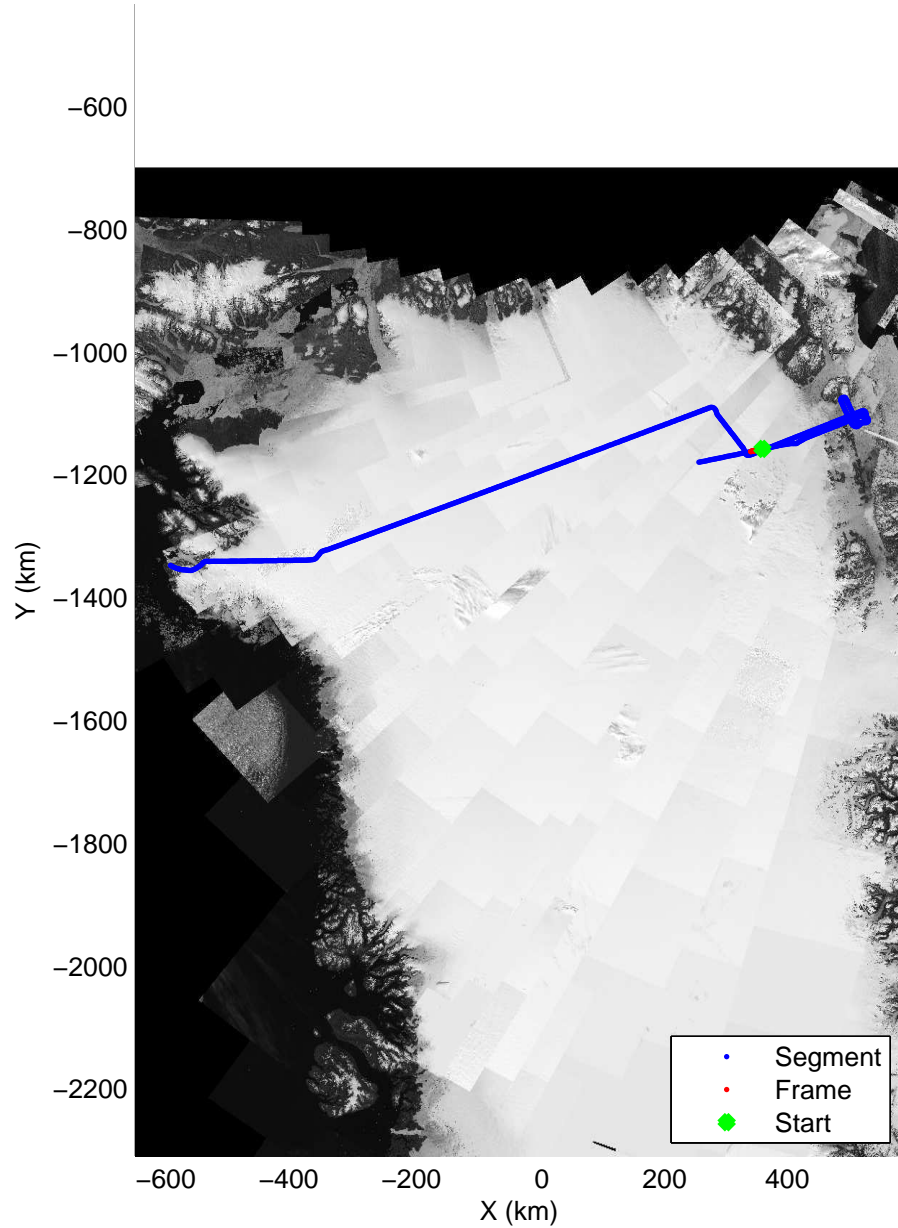


accum 2010_Greenland_P3: "NEIS 04" 20100526_01_081: 14:27:05.5 to 14:29:48.2 GPS




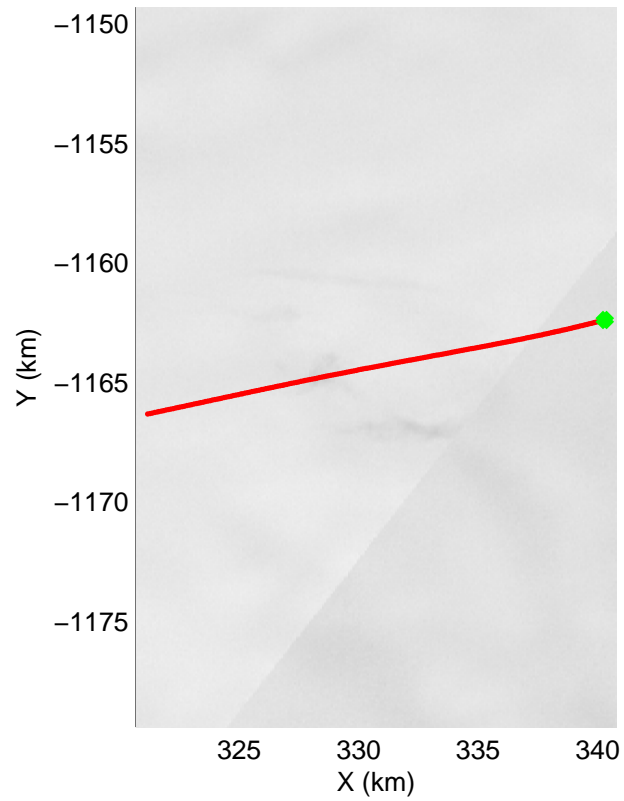


Polar Stereograph 70N/-45E

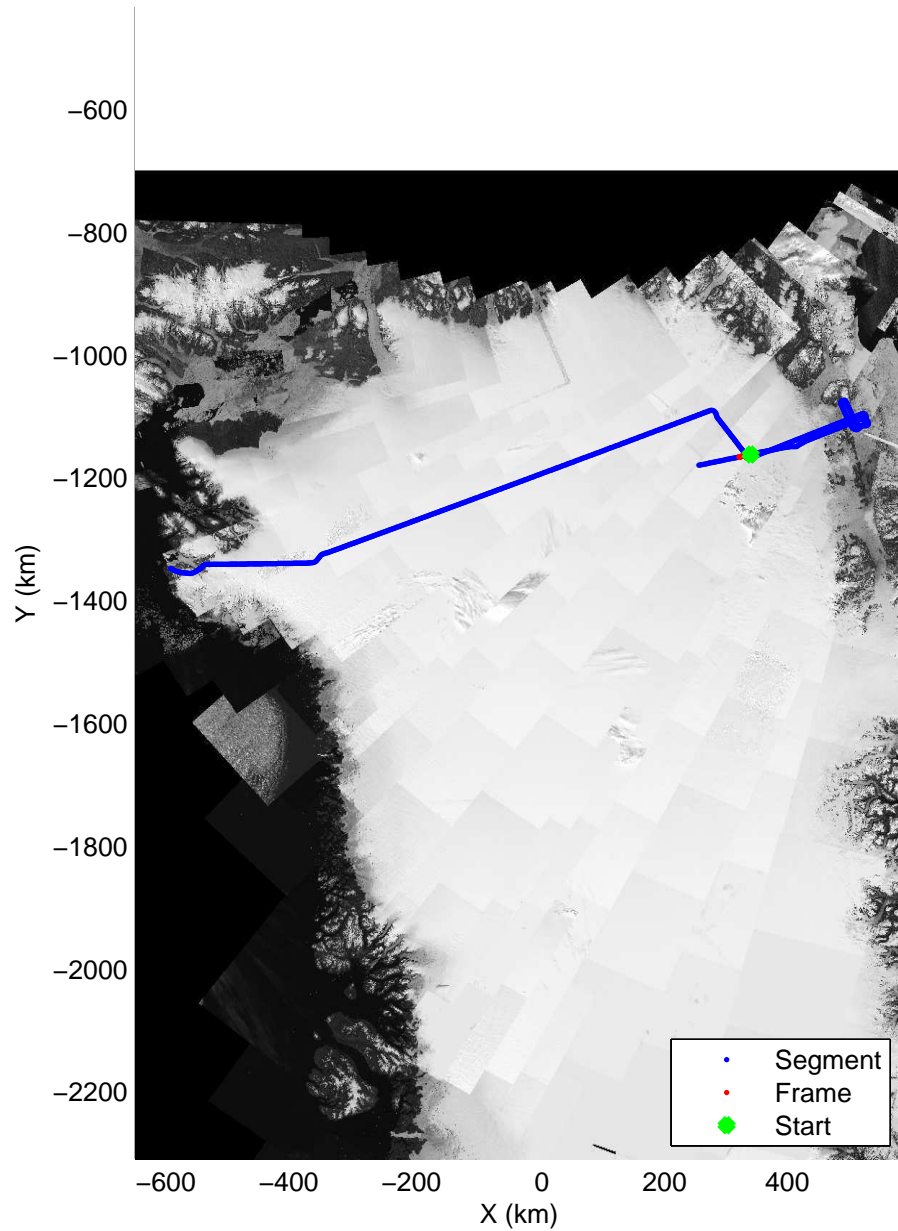


accum 2010_Greenland_P3: "NEIS 04" 20100526_01_082: 14:29:48.4 to 14:32:04.0 GPS




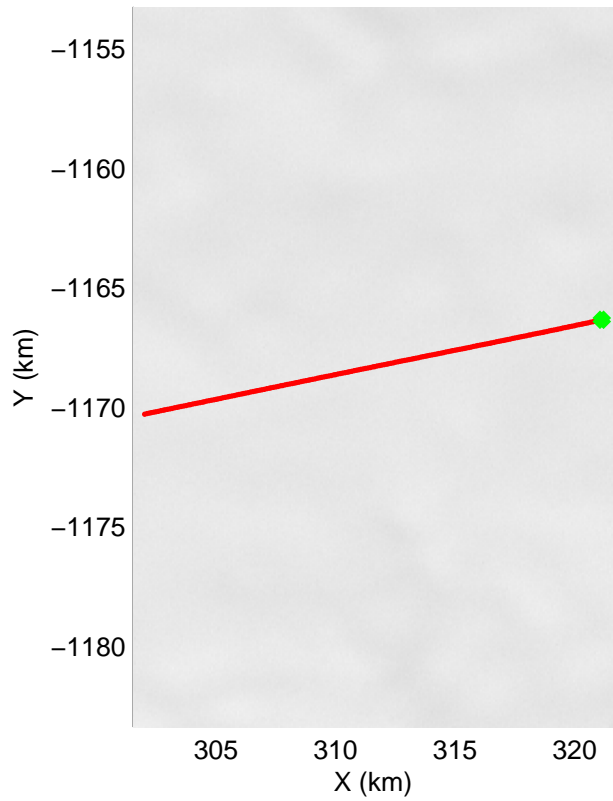


Polar Stereograph 70N/-45E

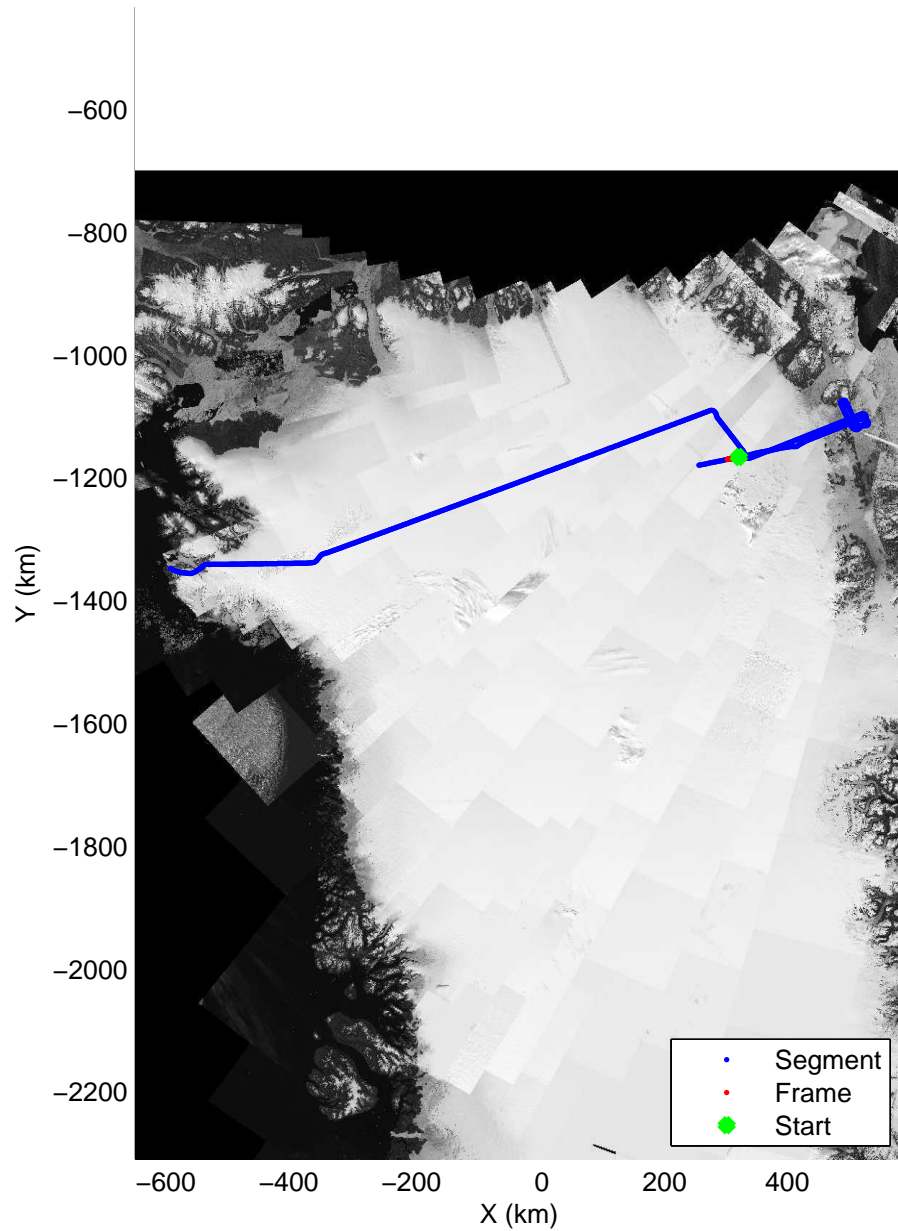


accum 2010_Greenland_P3: "NEIS 04" 20100526_01_083: 14:32:04.1 to 14:34:08.7 GPS




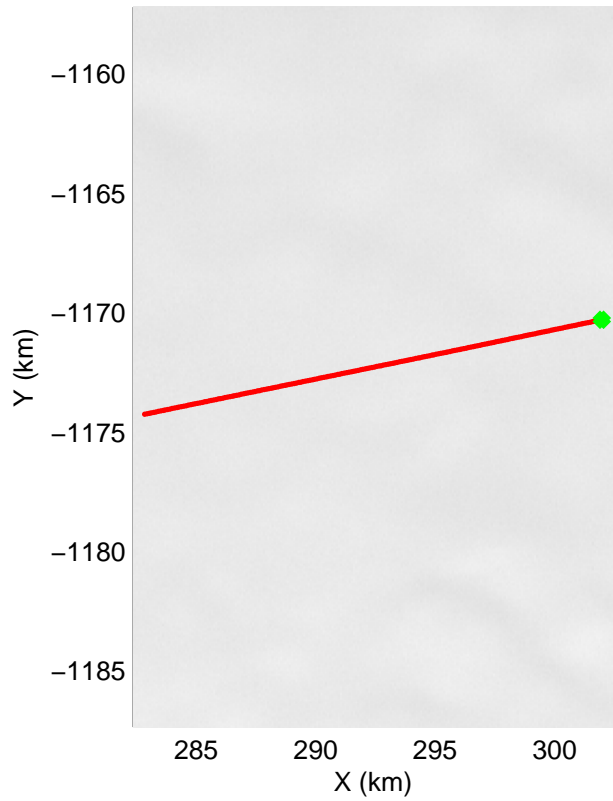


Polar Stereograph 70N/-45E

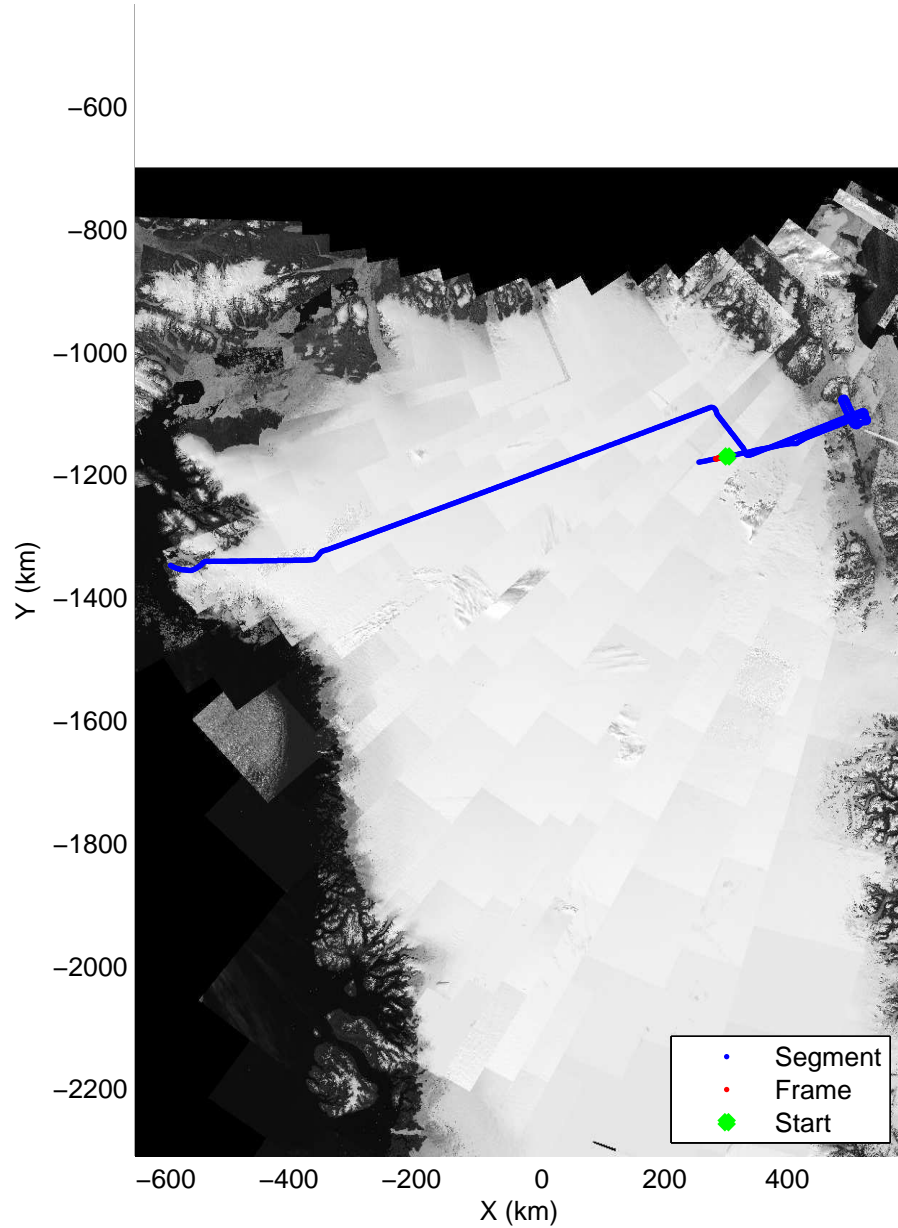


accum 2010_Greenland_P3: "NEIS 04" 20100526_01_084: 14:34:08.9 to 14:36:11.8 GPS







Polar Stereograph 70N/-45E

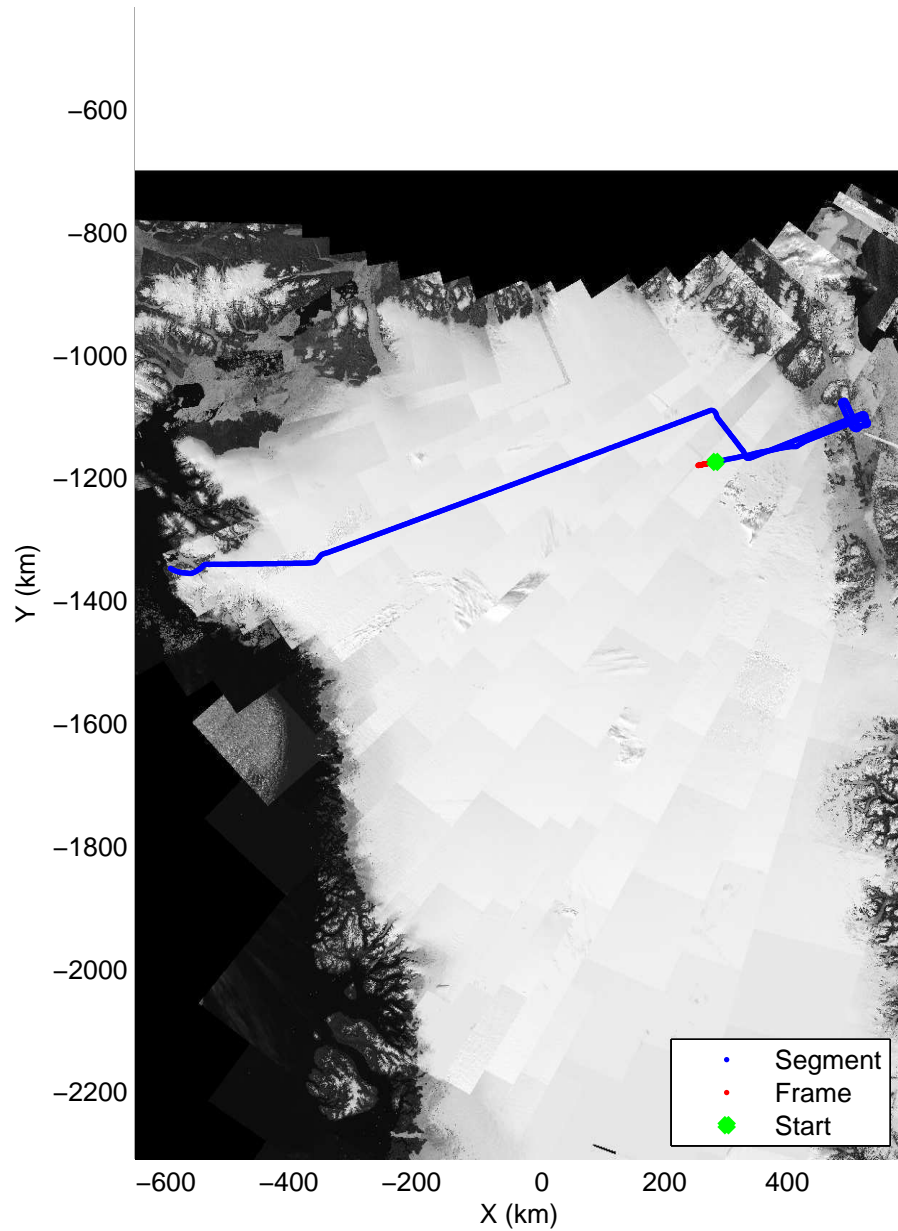


accum 2010_Greenland_P3: "NEIS 04" 20100526_01_085: 14:36:12.1 to 14:38:15.1 GPS





Polar Stereograph 70N/-45E



accum 2010_Greenland_P3: "NEIS 04" 20100526_01_086: 14:38:15.2 to 14:41:18.9 GPS

