
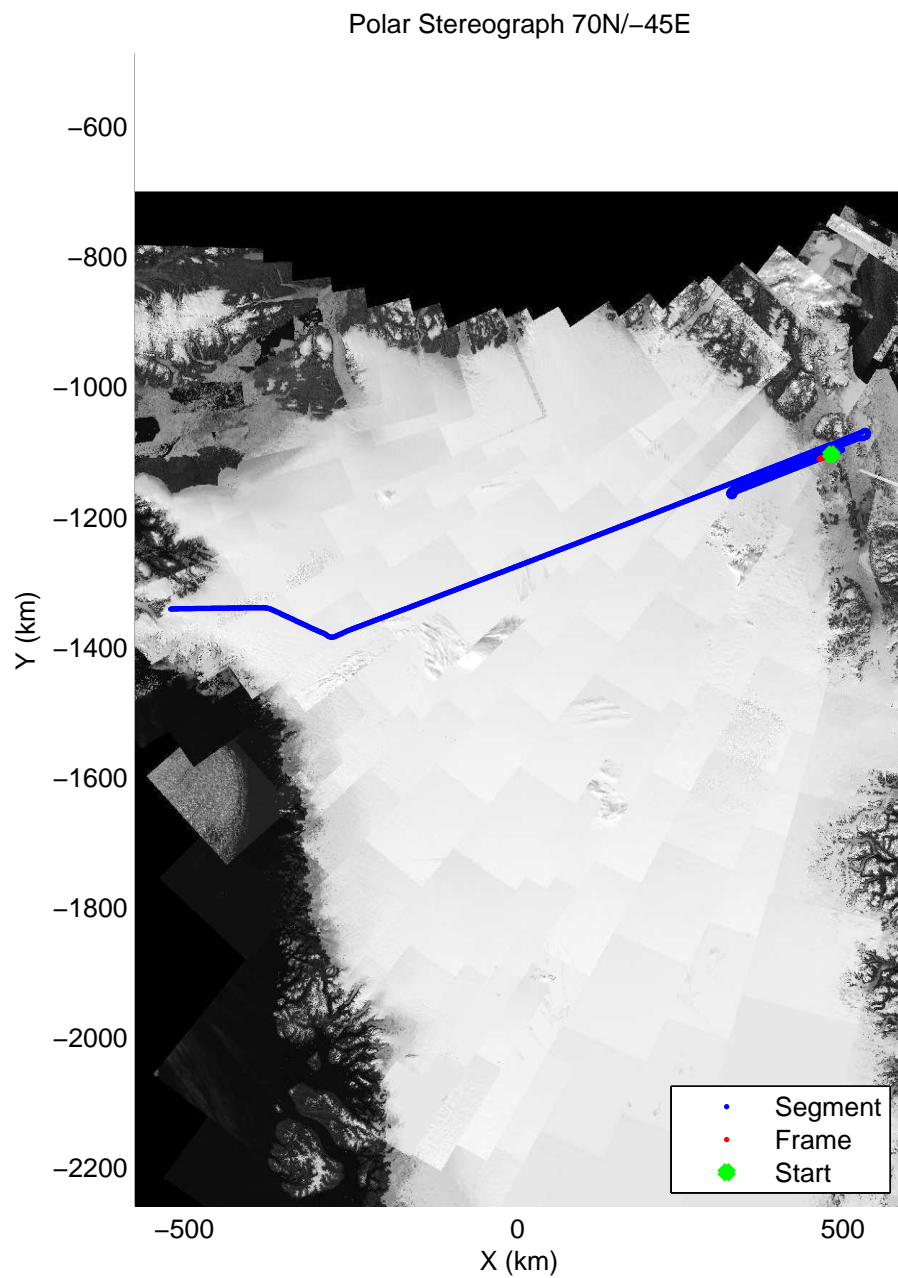

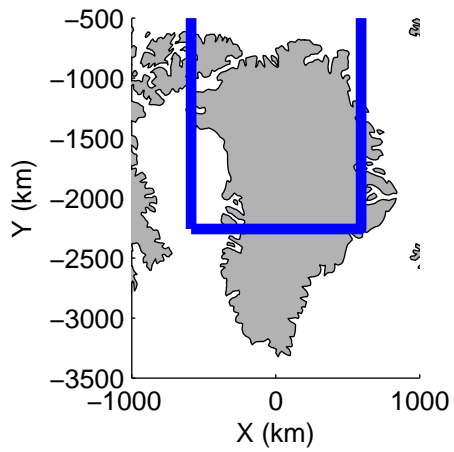





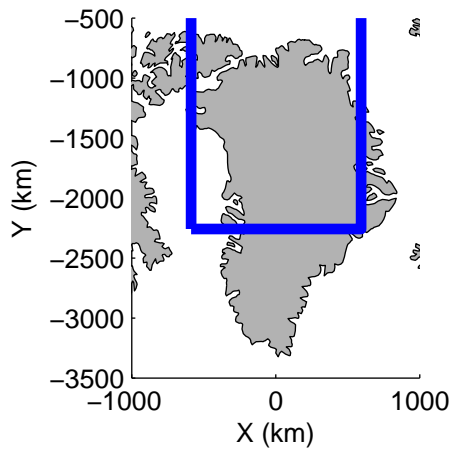
accum 2010\_Greenland\_P3: "NEIS 03" 20100525\_02\_001: 14:55:47.6 to 14:58:23.9 GPS






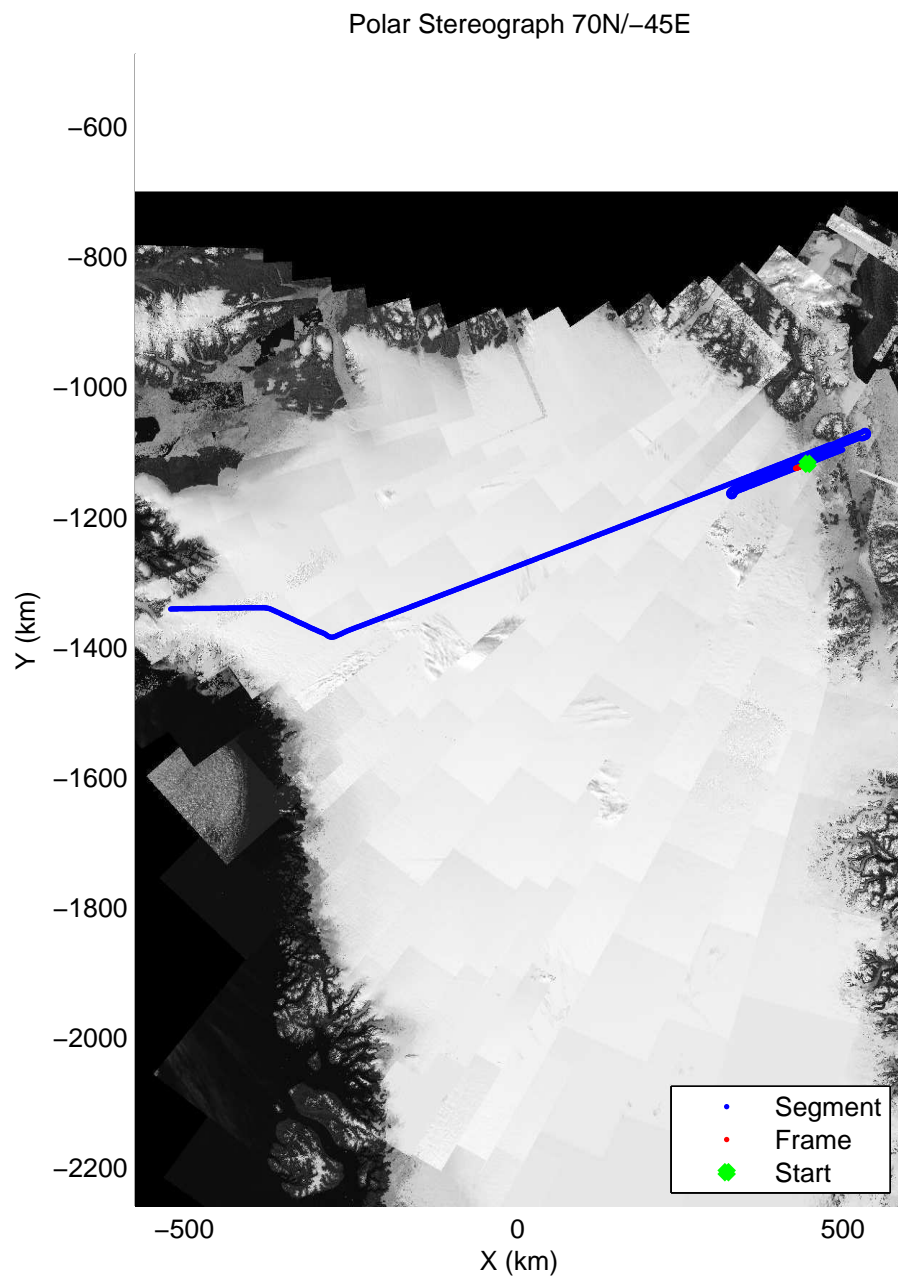
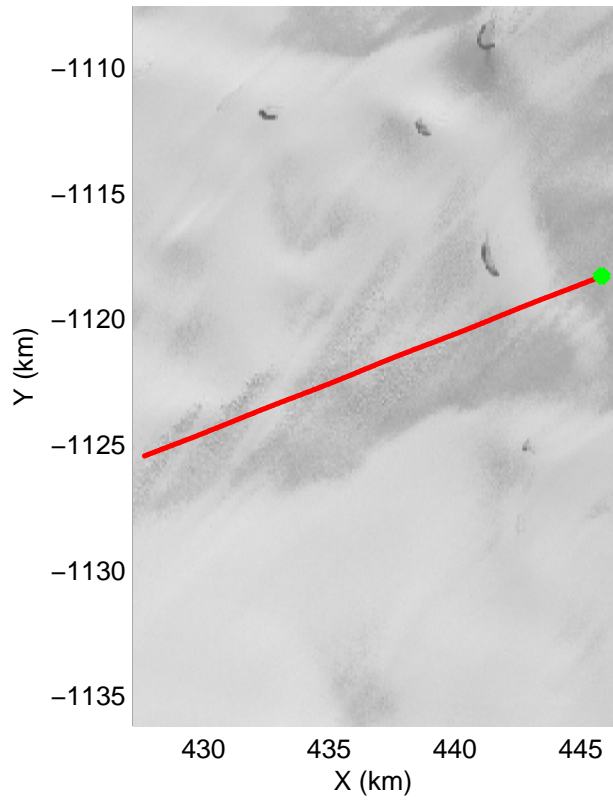
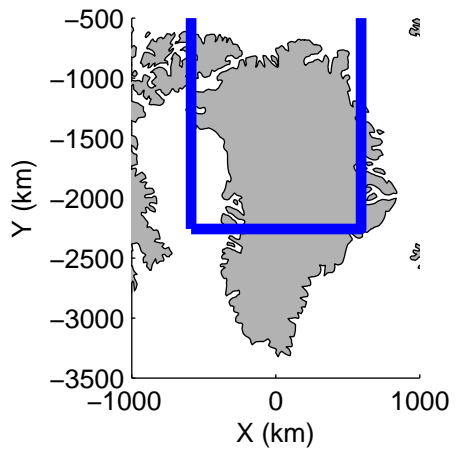
accum 2010\_Greenland\_P3: "NEIS 03" 20100525\_02\_002: 14:58:24.1 to 15:00:55.8 GPS






accum 2010\_Greenland\_P3: "NEIS 03" 20100525\_02\_003: 15:00:56.0 to 15:03:25.2 GPS


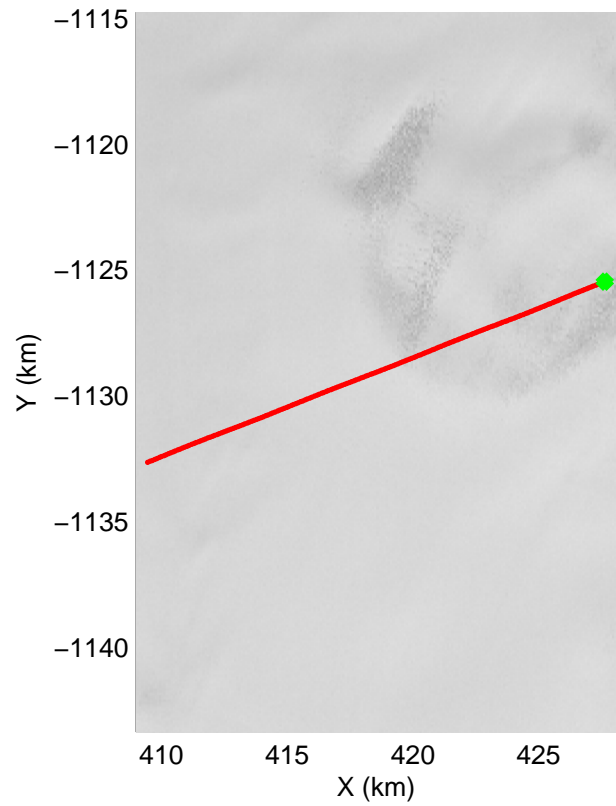
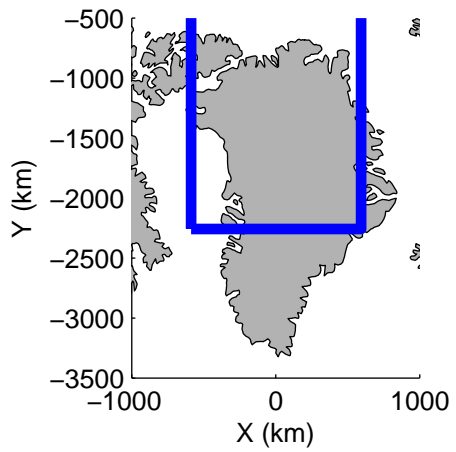





accum 2010\_Greenland\_P3: "NEIS 03" 20100525\_02\_004: 15:03:25.5 to 15:05:50.4 GPS


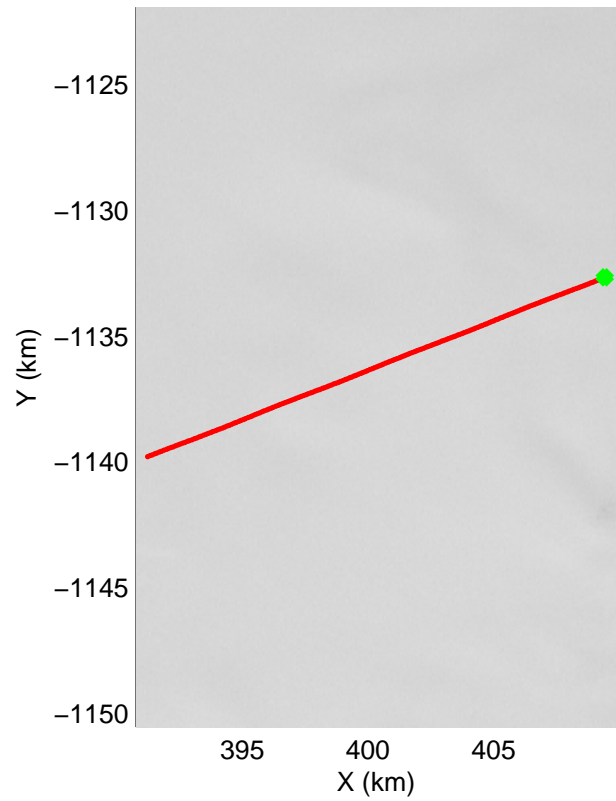
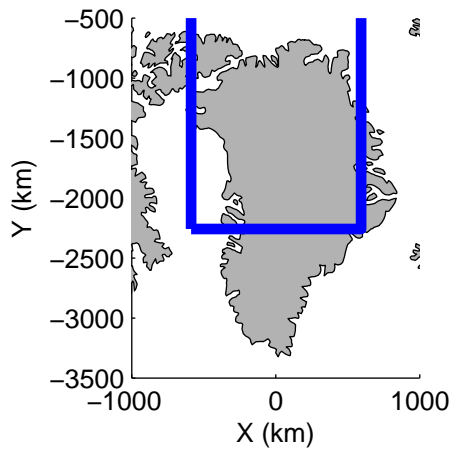








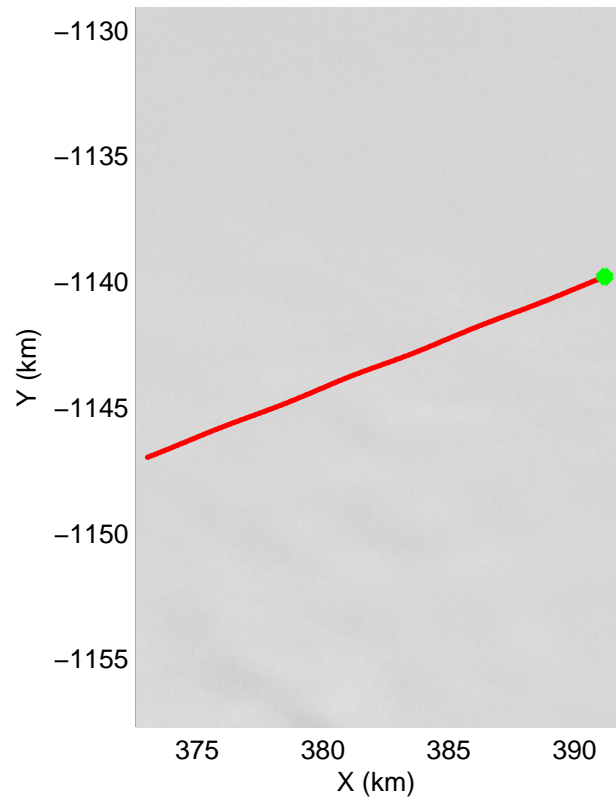
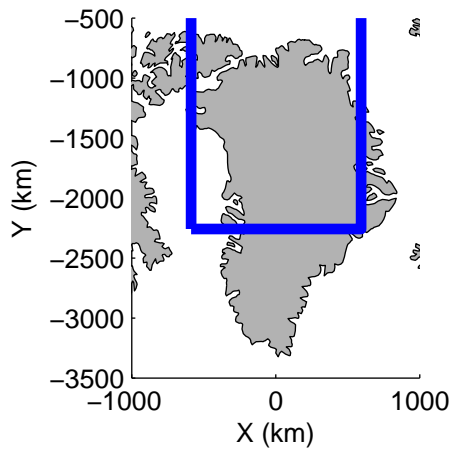
accum 2010\_Greenland\_P3: "NEIS 03" 20100525\_02\_005: 15:05:50.6 to 15:08:11.4 GPS







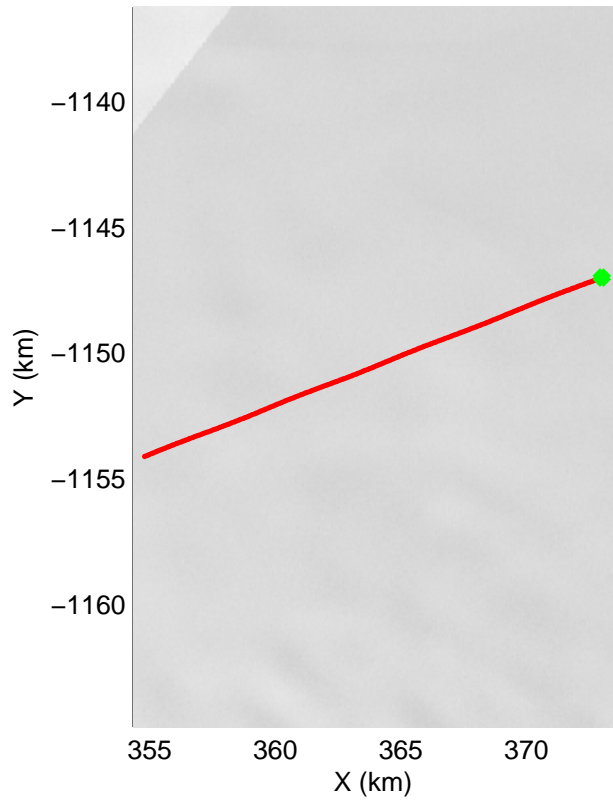
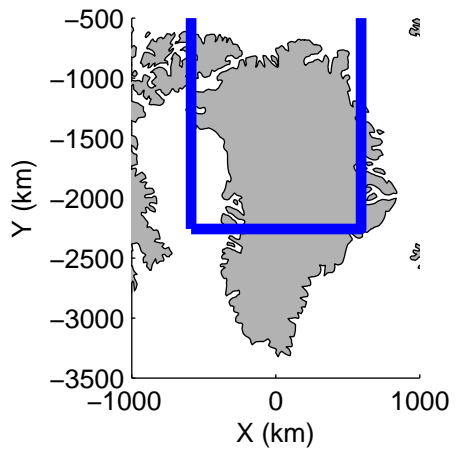
accum 2010\_Greenland\_P3: "NEIS 03" 20100525\_02\_006: 15:08:11.6 to 15:10:33.8 GPS






accum 2010\_Greenland\_P3: "NEIS 03" 20100525\_02\_007: 15:10:34.0 to 15:12:55.1 GPS


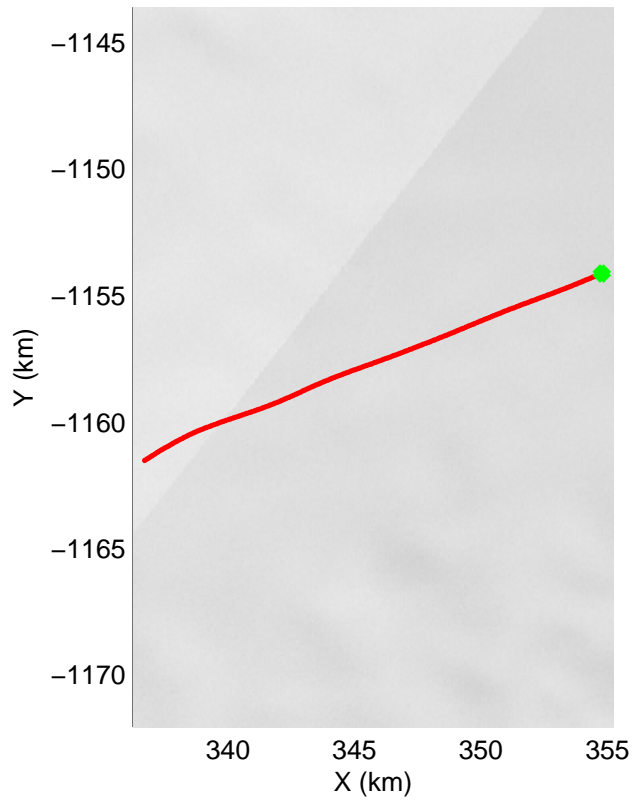
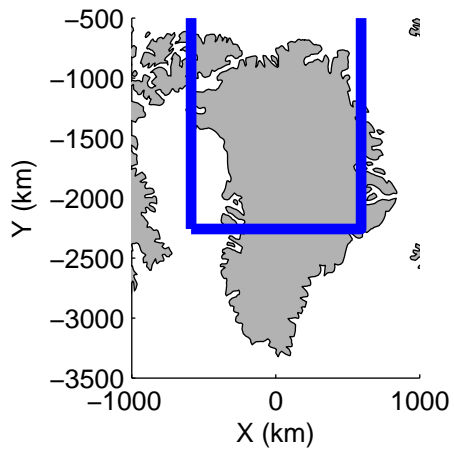





accum 2010\_Greenland\_P3: "NEIS 03" 20100525\_02\_008: 15:12:55.3 to 15:15:16.7 GPS


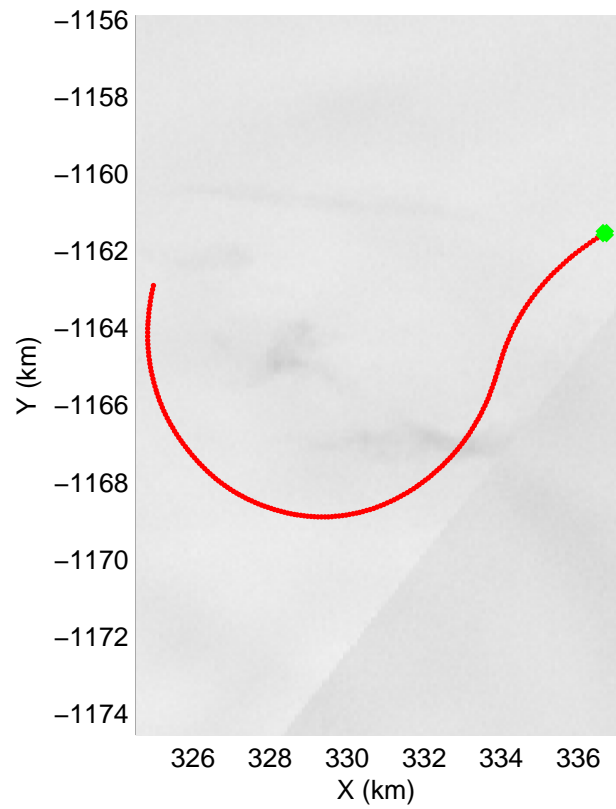
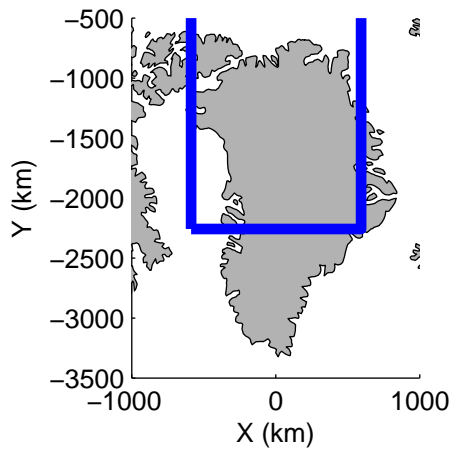








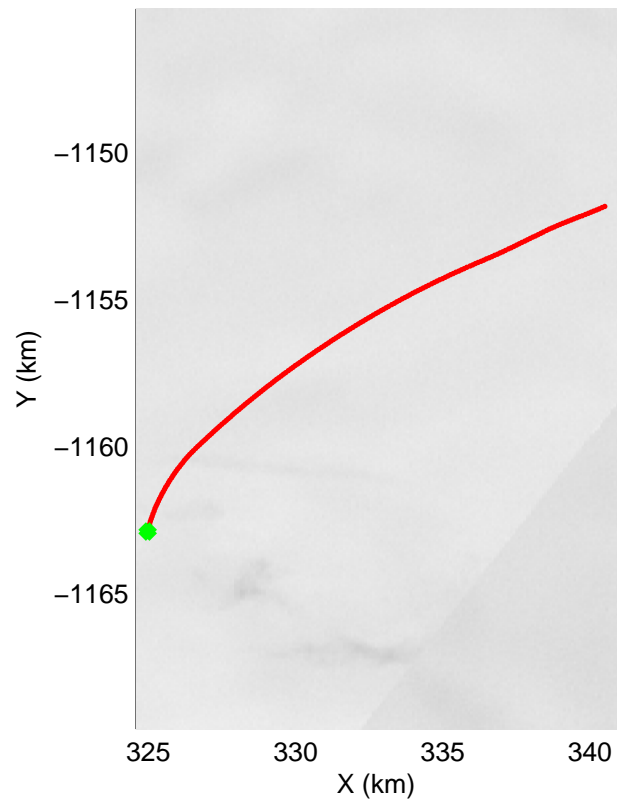
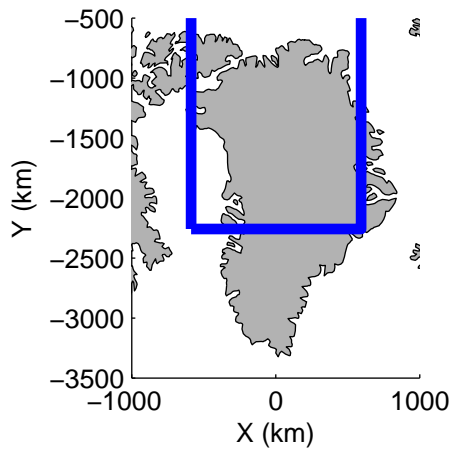
accum 2010\_Greenland\_P3: "NEIS 03" 20100525\_02\_009: 15:15:16.9 to 15:17:39.4 GPS







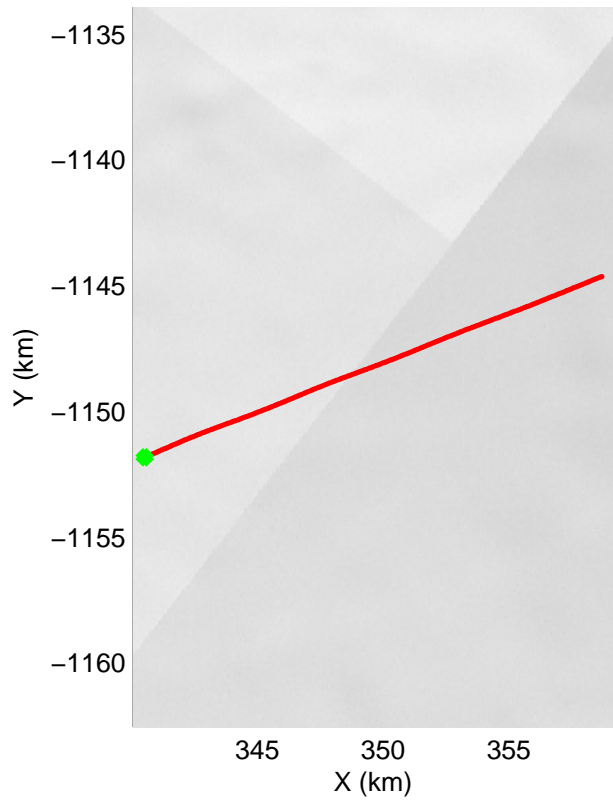
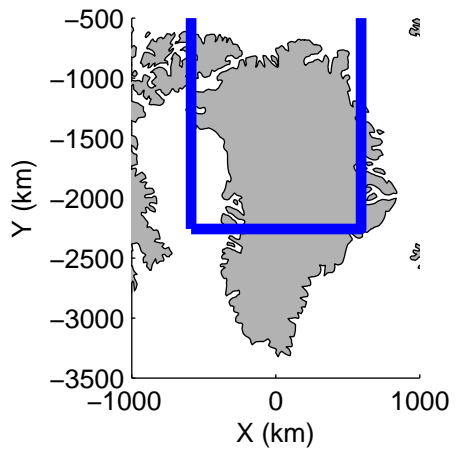
accum 2010\_Greenland\_P3: "NEIS 03" 20100525\_02\_010: 15:17:39.5 to 15:20:36.5 GPS






accum 2010\_Greenland\_P3: "NEIS 03" 20100525\_02\_011: 15:20:36.6 to 15:23:11.3 GPS


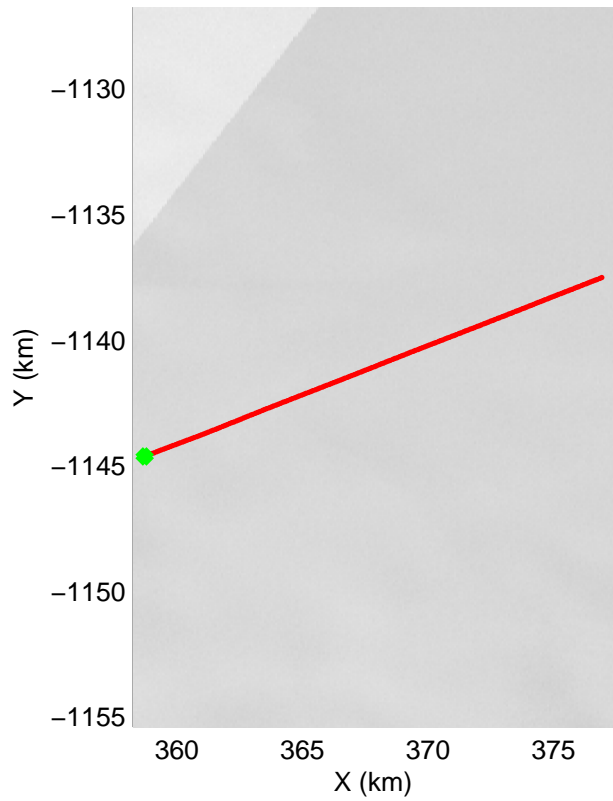
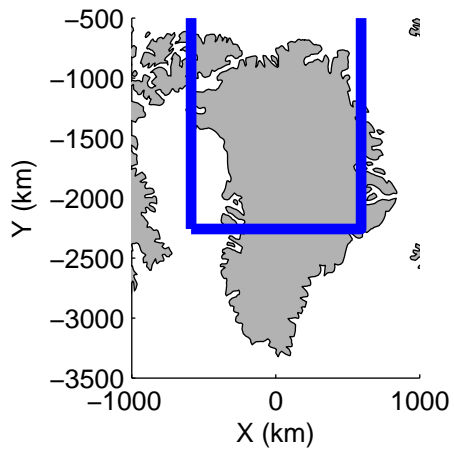





accum 2010\_Greenland\_P3: "NEIS 03" 20100525\_02\_012: 15:23:11.4 to 15:25:26.8 GPS


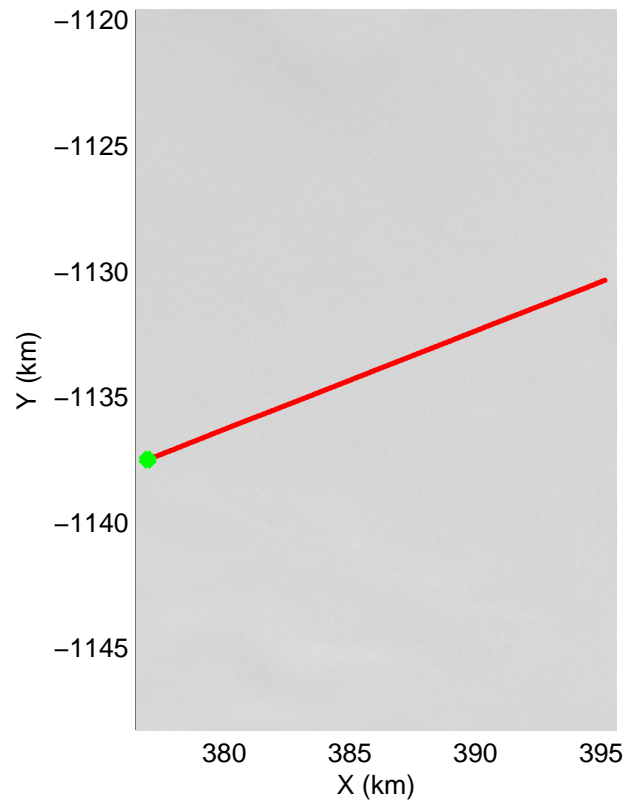
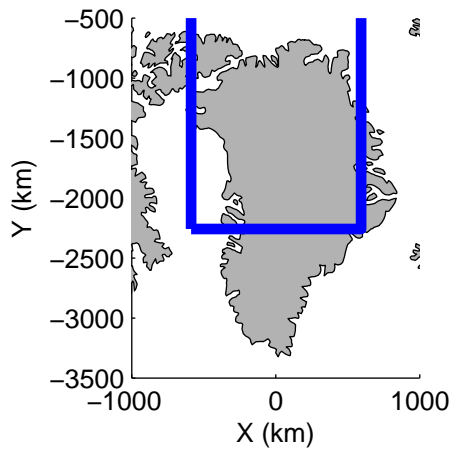







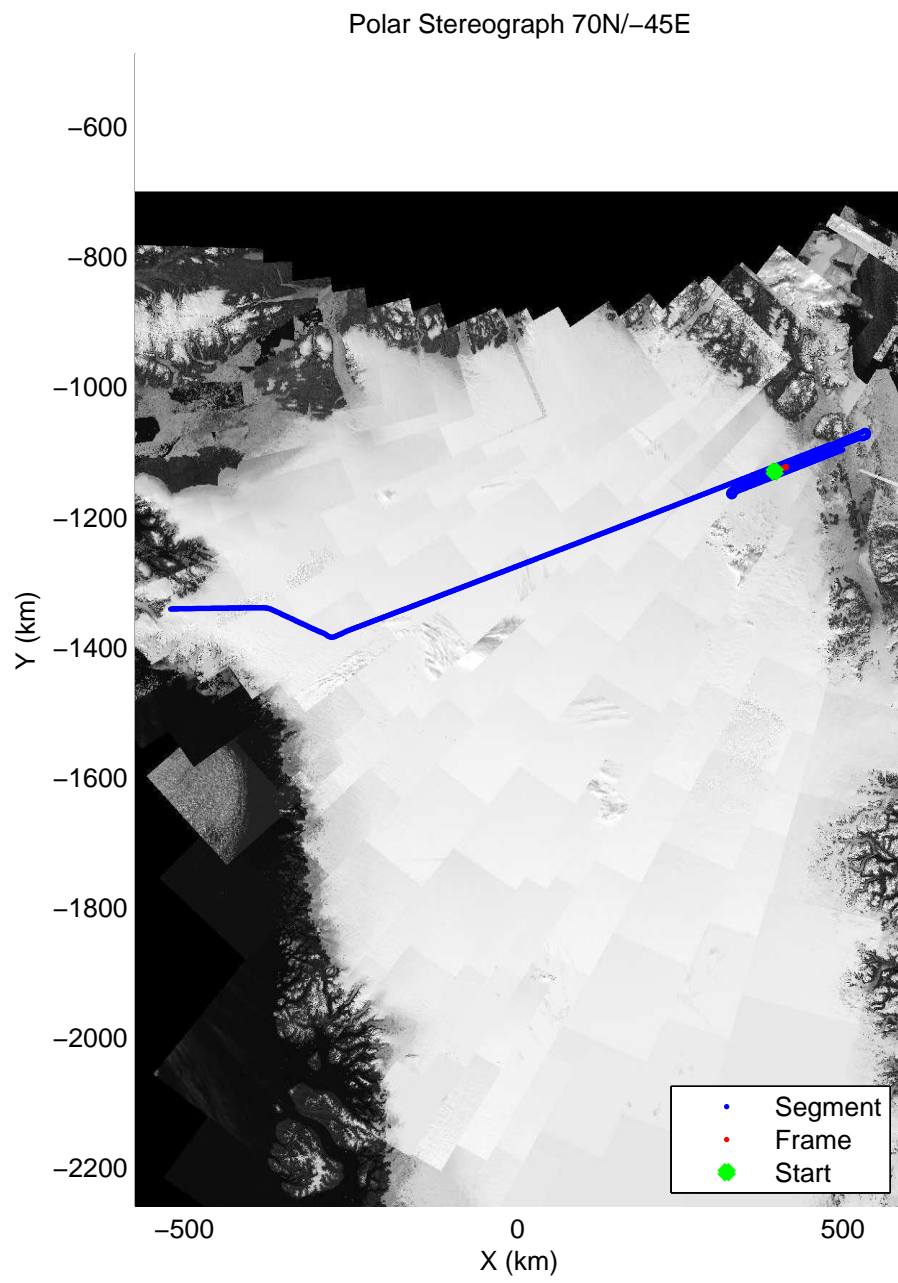
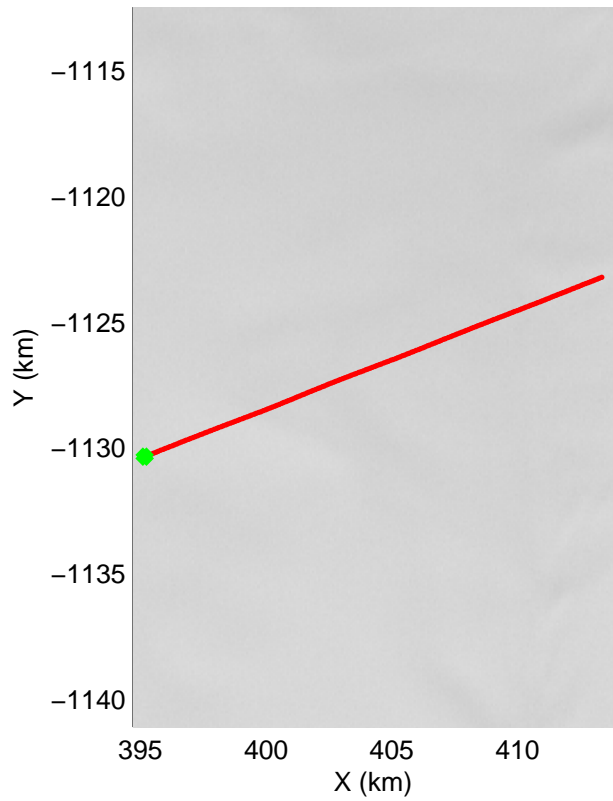
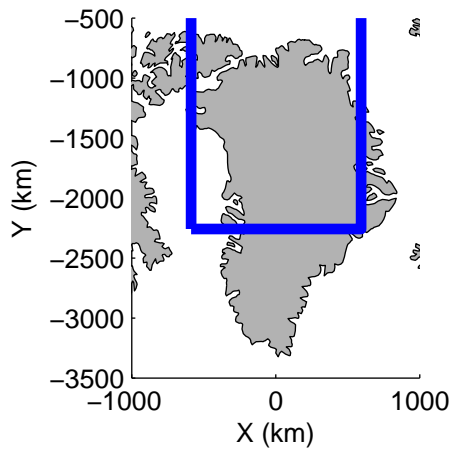
accum 2010\_Greenland\_P3: "NEIS 03" 20100525\_02\_013: 15:25:27.0 to 15:27:43.3 GPS







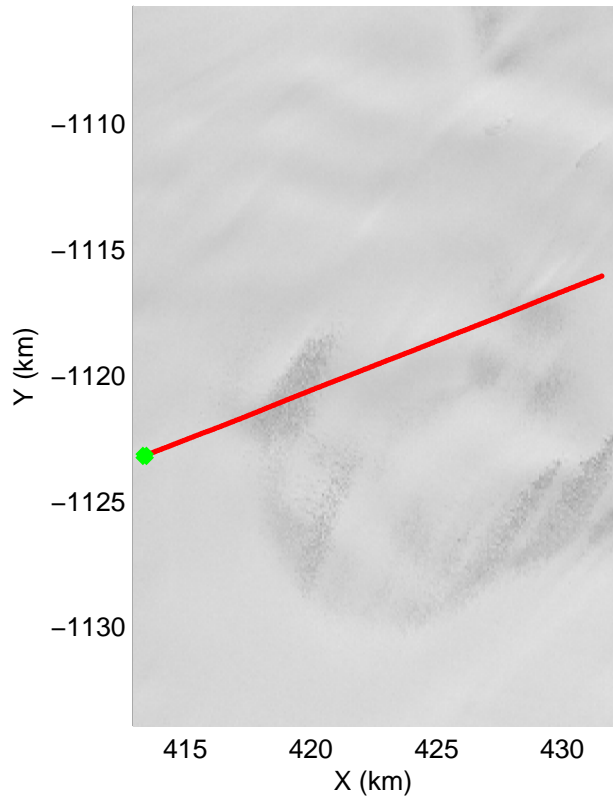
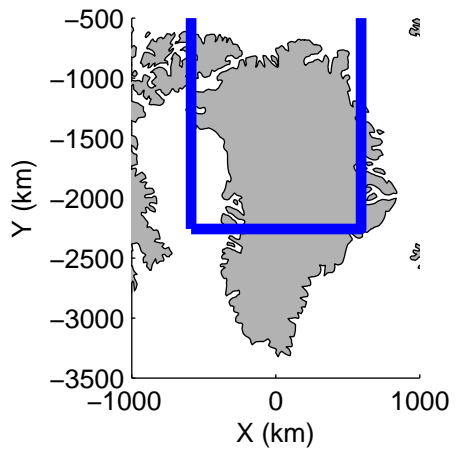
accum 2010\_Greenland\_P3: "NEIS 03" 20100525\_02\_014: 15:27:43.5 to 15:30:04.0 GPS






accum 2010\_Greenland\_P3: "NEIS 03" 20100525\_02\_015: 15:30:04.2 to 15:32:26.0 GPS



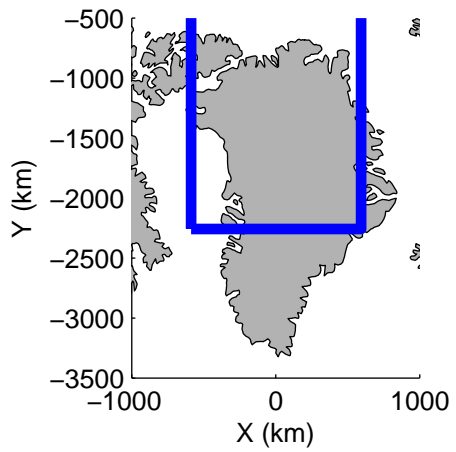





accum 2010\_Greenland\_P3: "NEIS 03" 20100525\_02\_016: 15:32:26.2 to 15:34:50.2 GPS


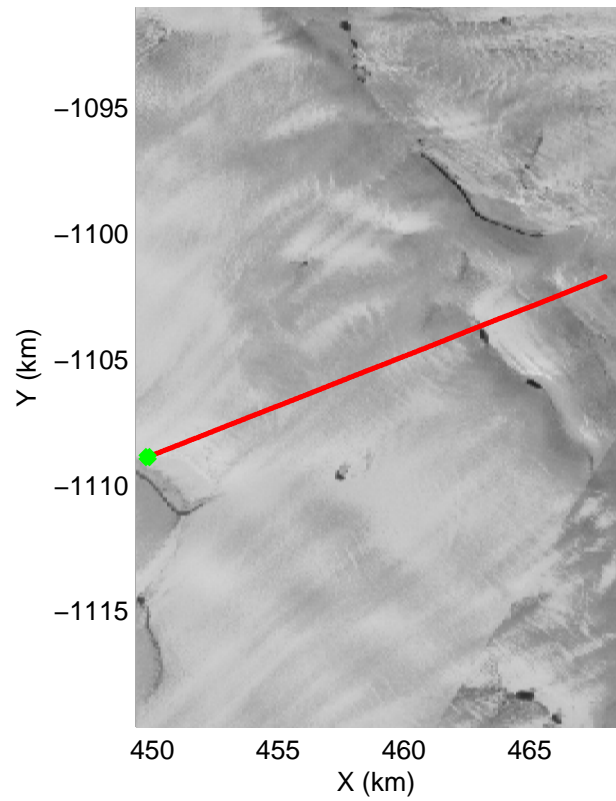
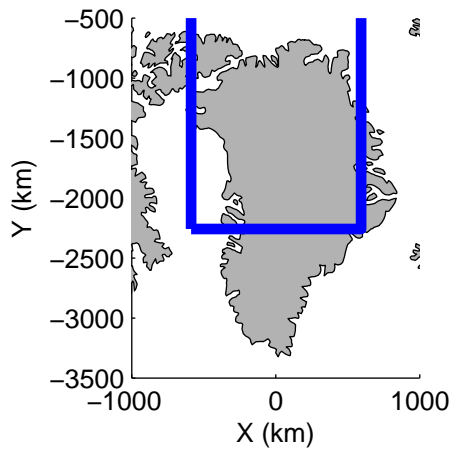









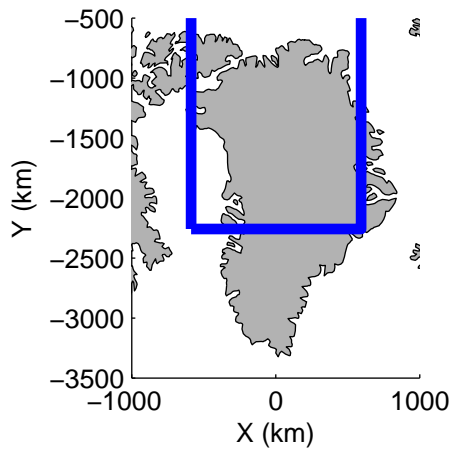
accum 2010\_Greenland\_P3: "NEIS 03" 20100525\_02\_017: 15:34:50.4 to 15:37:11.9 GPS






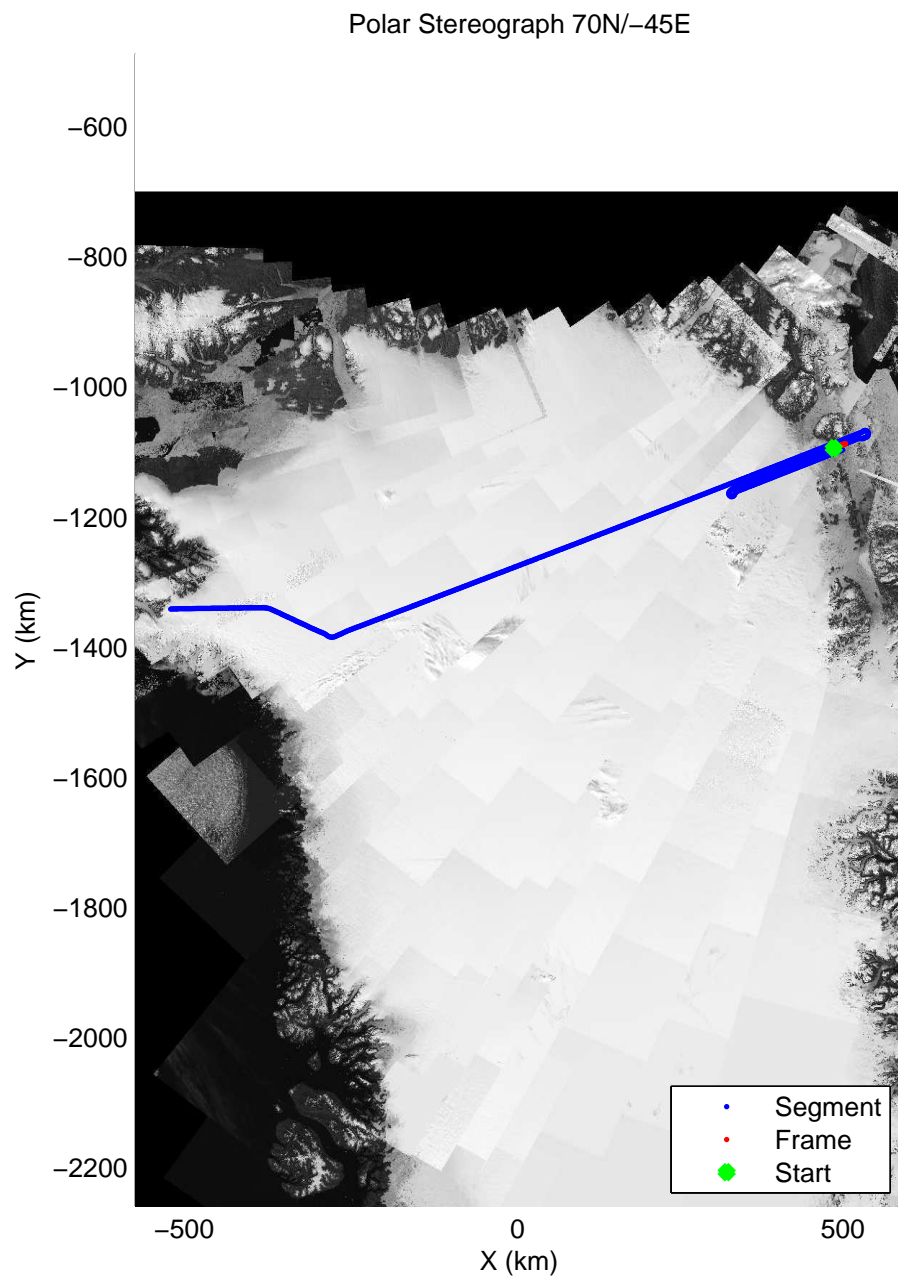
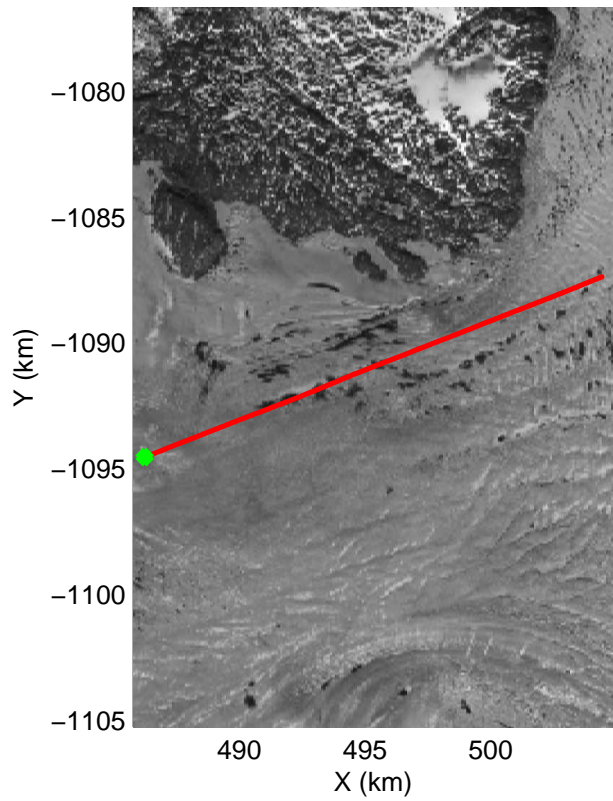
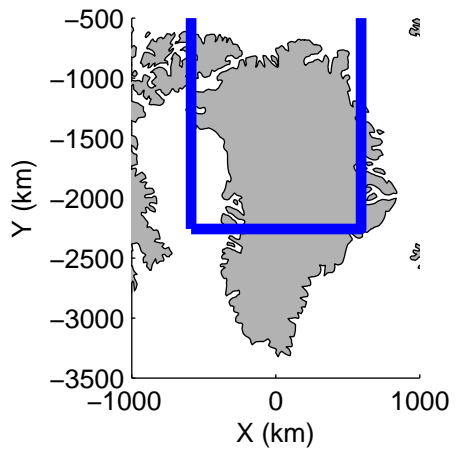
accum 2010\_Greenland\_P3: "NEIS 03" 20100525\_02\_018: 15:37:12.0 to 15:39:33.8 GPS






accum 2010\_Greenland\_P3: "NEIS 03" 20100525\_02\_019: 15:39:34.1 to 15:42:07.2 GPS



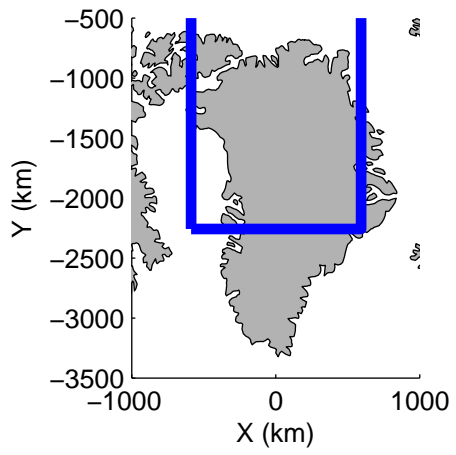




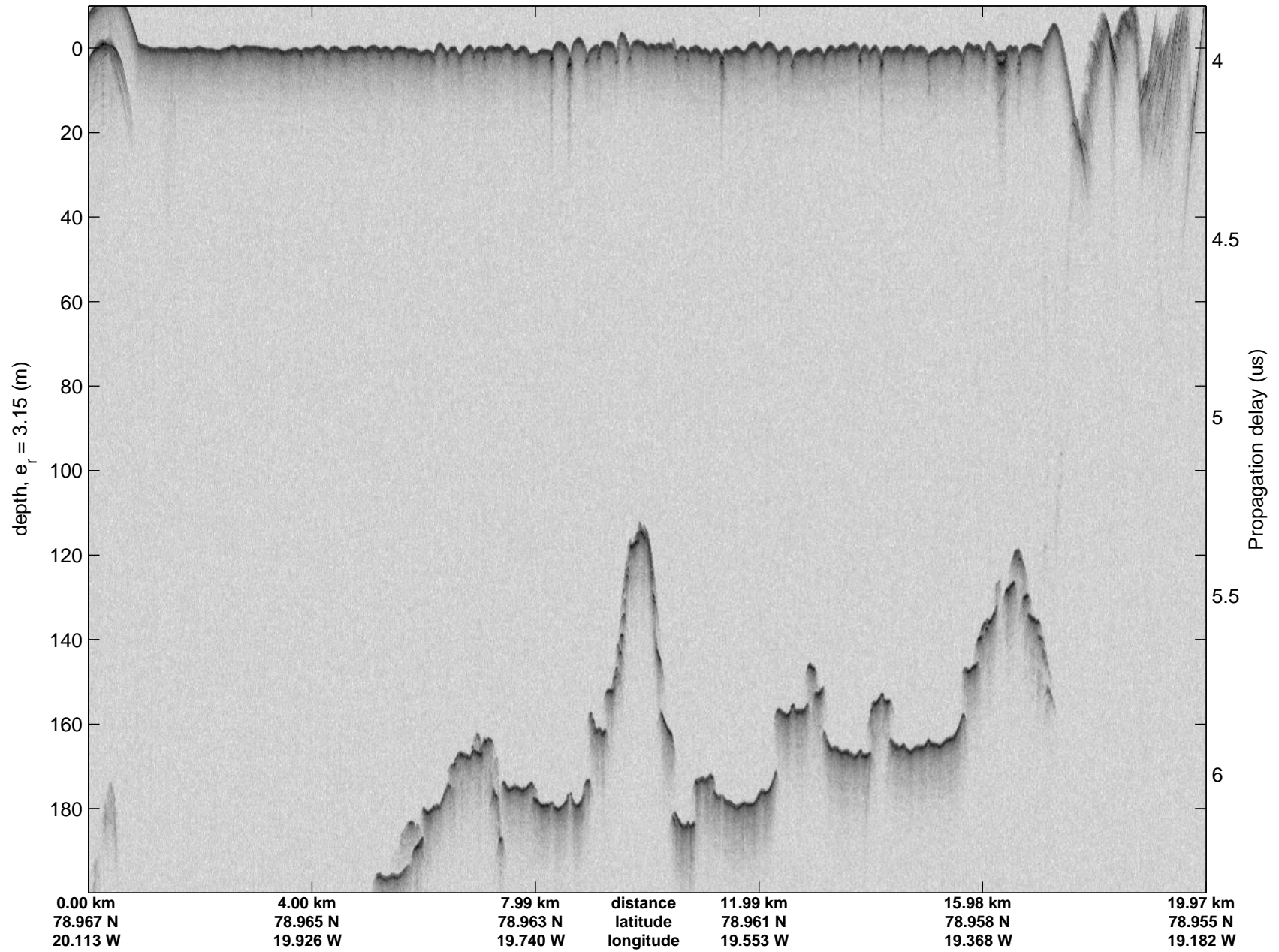
accum 2010\_Greenland\_P3: "NEIS 03" 20100525\_02\_020: 15:42:07.4 to 15:44:34.8 GPS

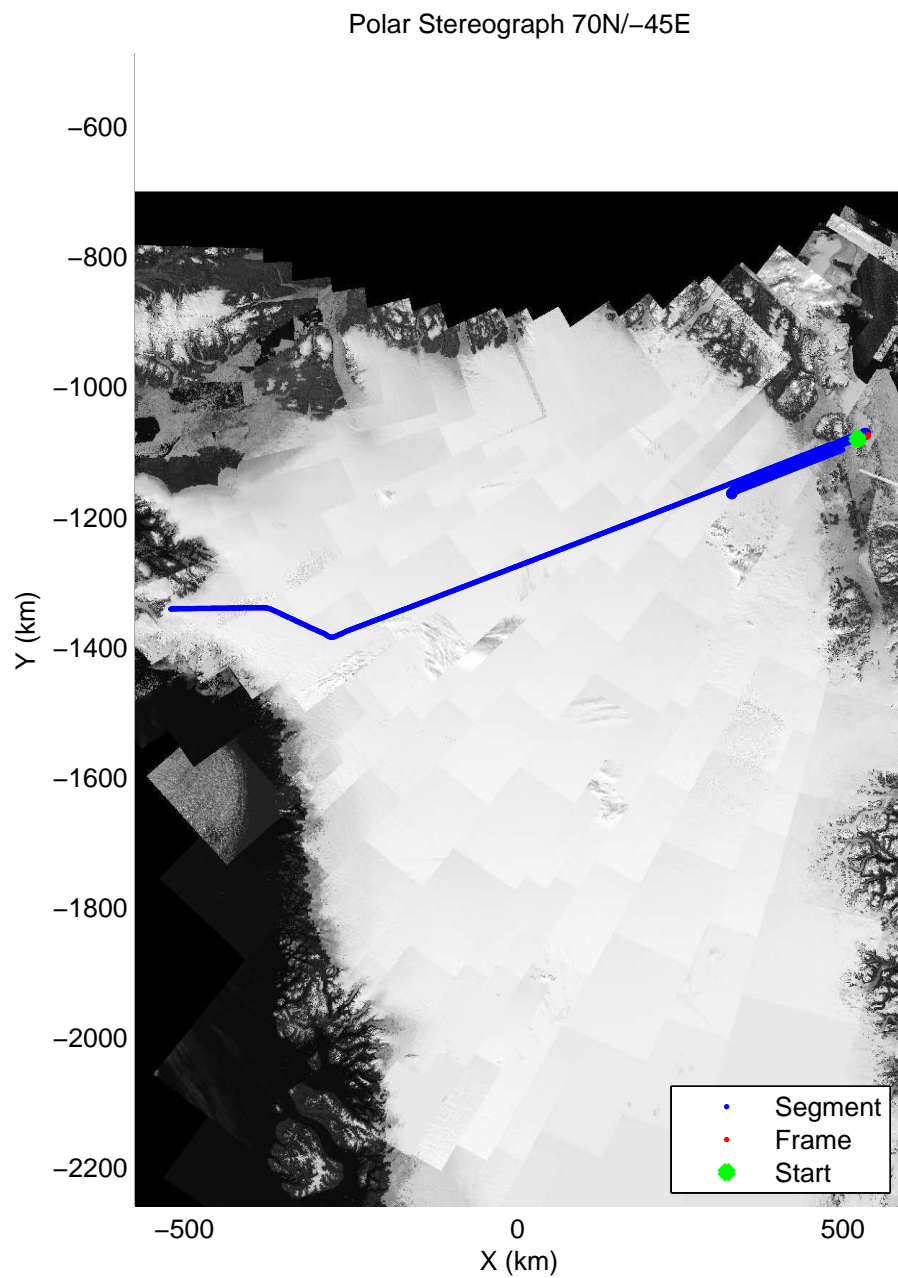
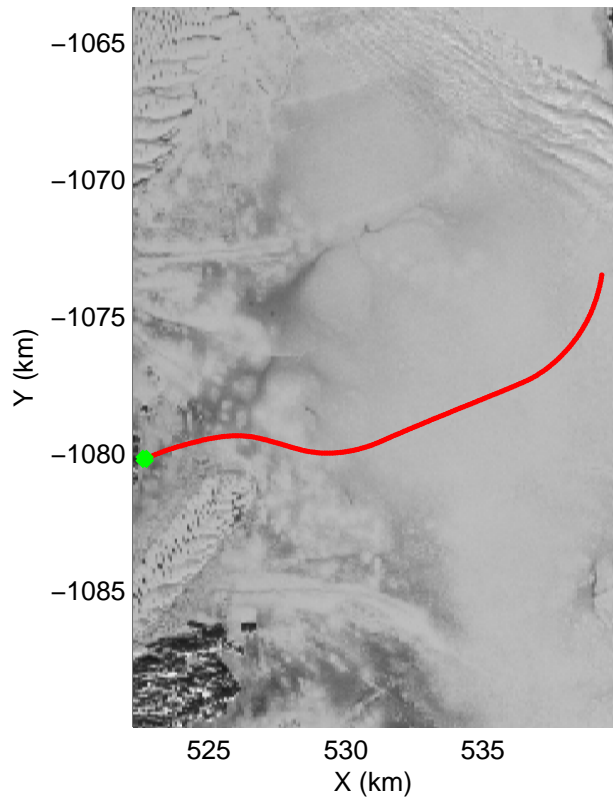
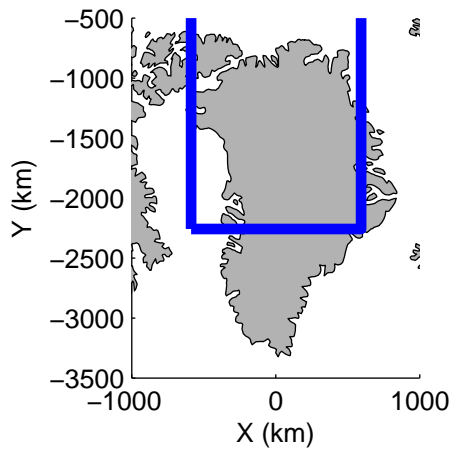







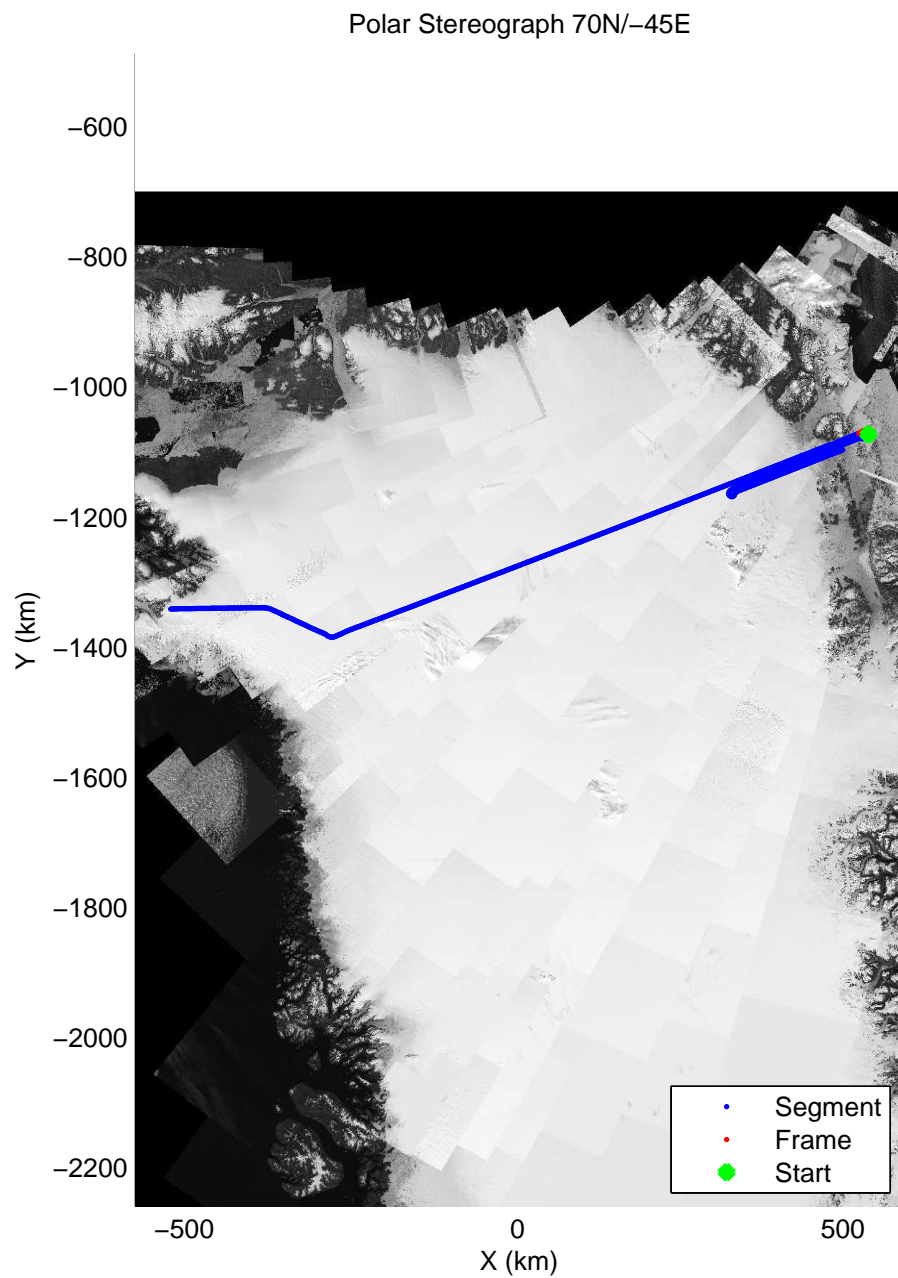
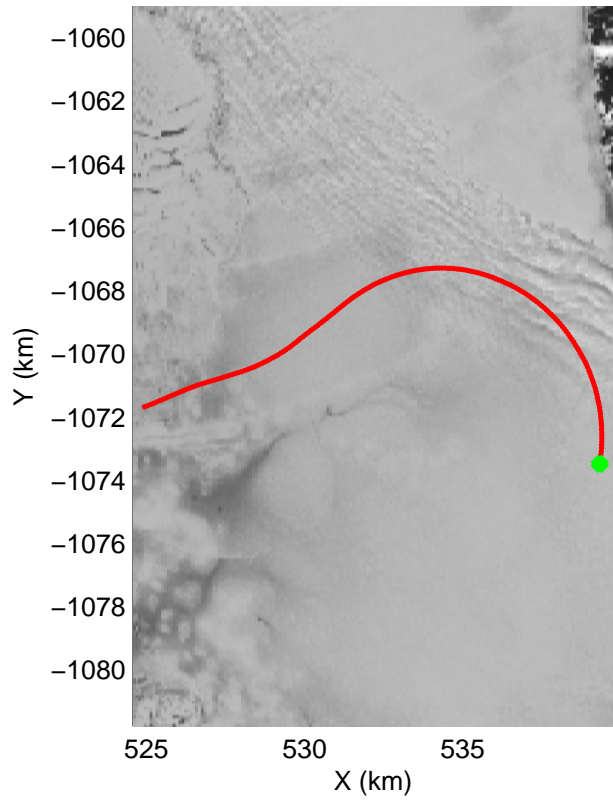
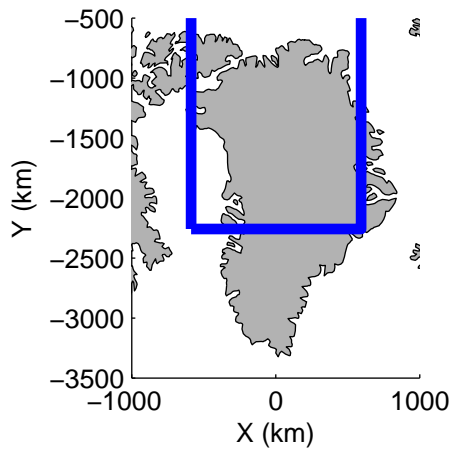
accum 2010\_Greenland\_P3: "NEIS 03" 20100525\_02\_021: 15:44:35.0 to 15:46:58.0 GPS







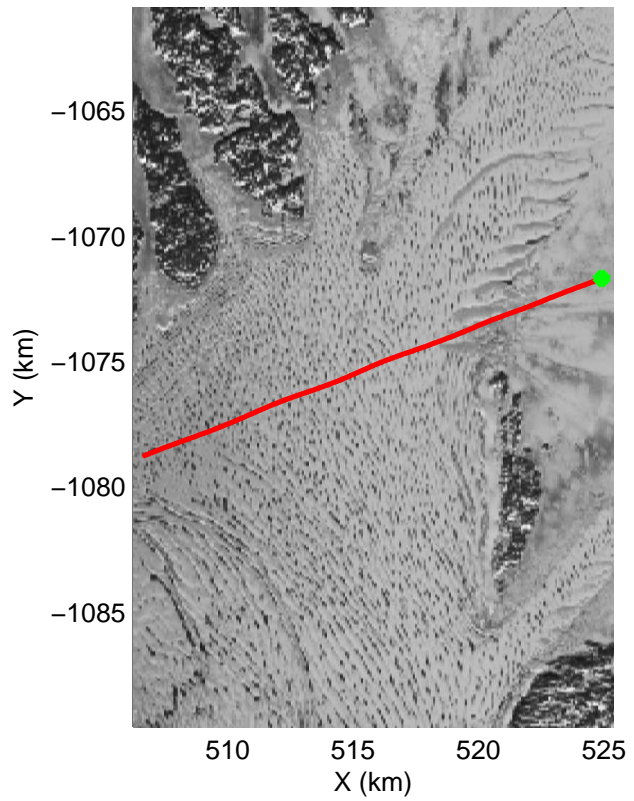
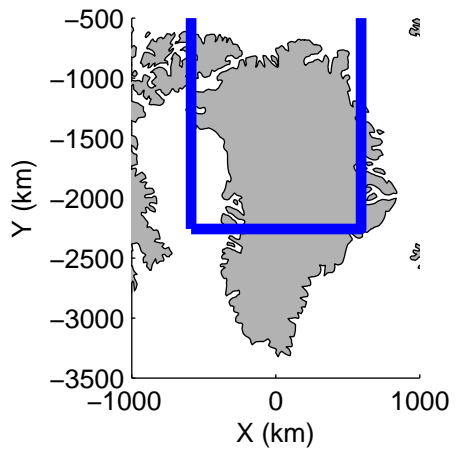
accum 2010\_Greenland\_P3: "NEIS 03" 20100525\_02\_022: 15:46:58.2 to 15:50:05.7 GPS






accum 2010\_Greenland\_P3: "NEIS 03" 20100525\_02\_023: 15:50:06.0 to 15:53:03.2 GPS

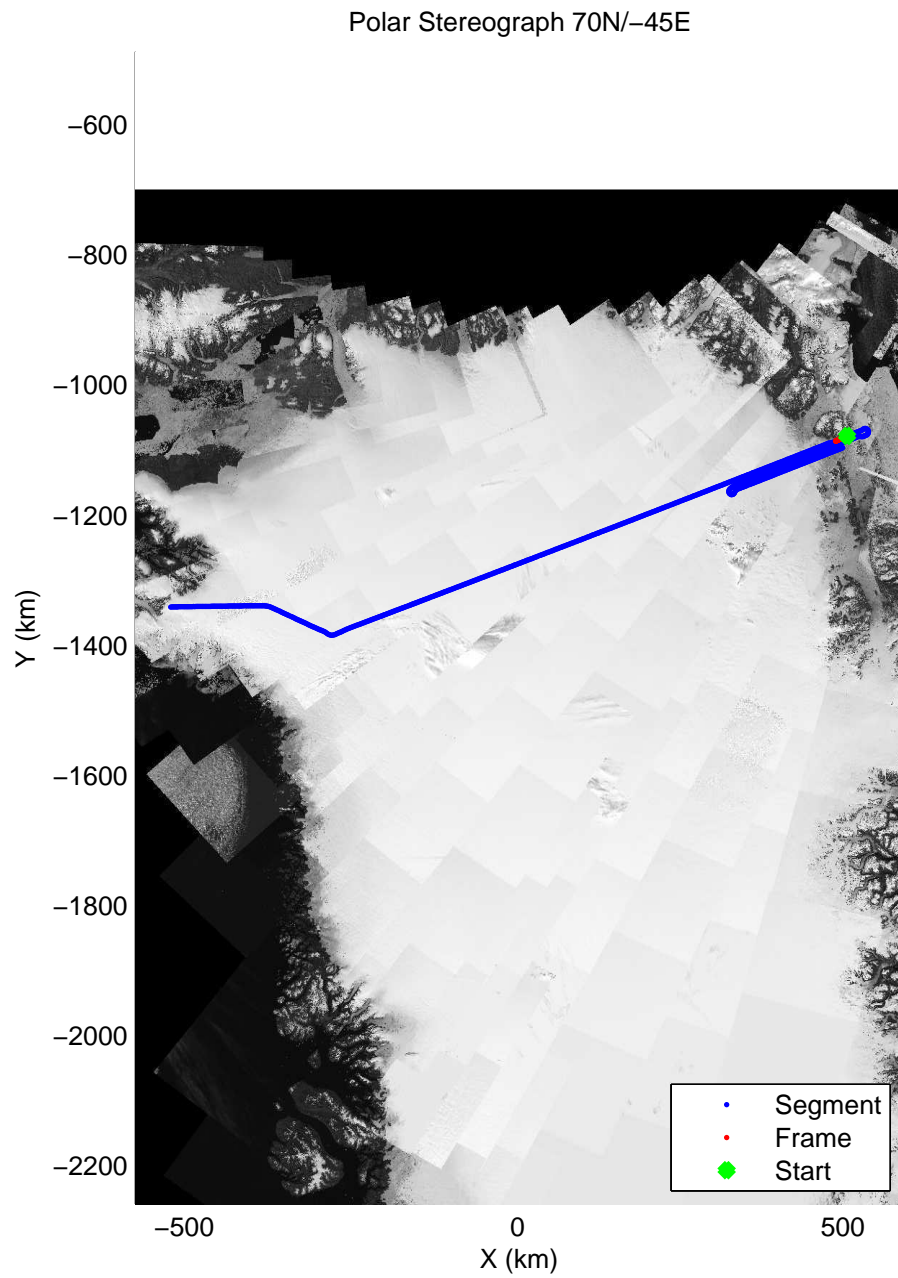
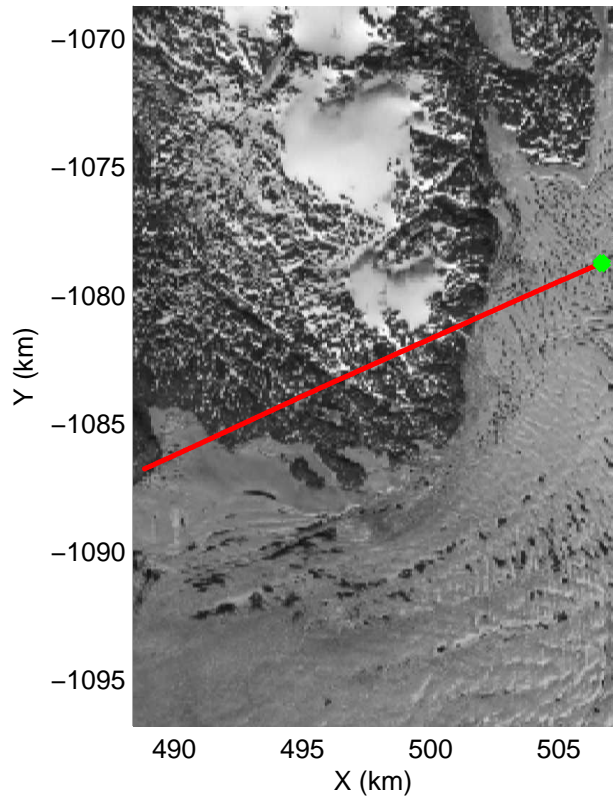
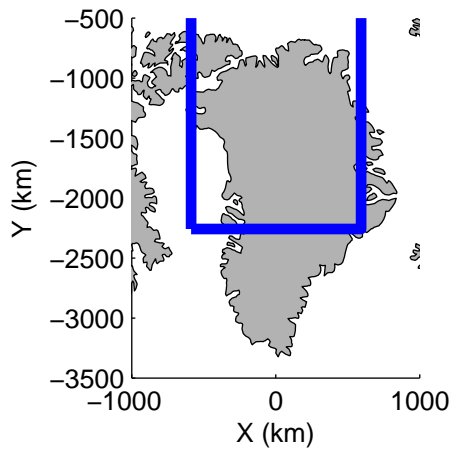





accum 2010\_Greenland\_P3: "NEIS 03" 20100525\_02\_024: 15:53:03.5 to 15:55:42.1 GPS

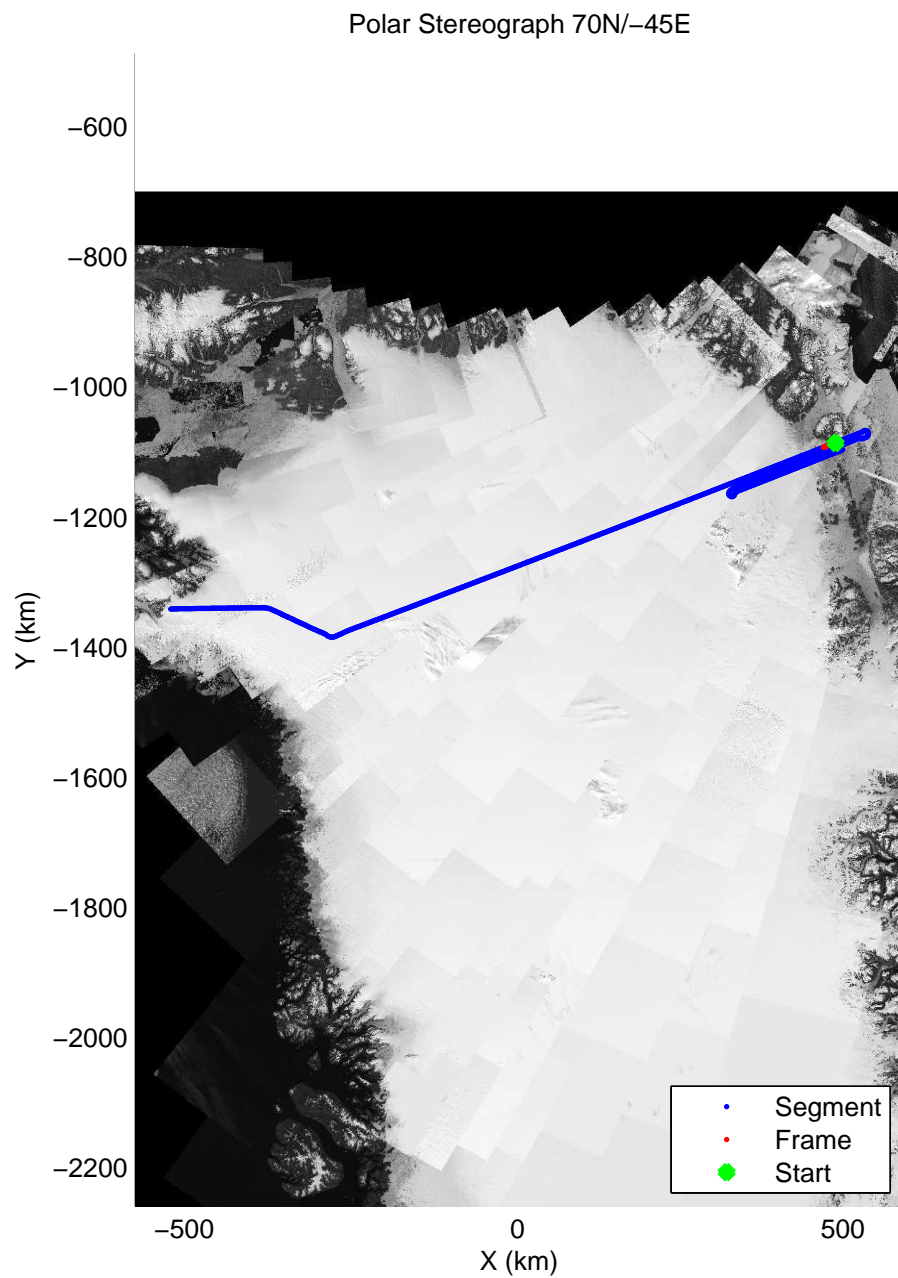
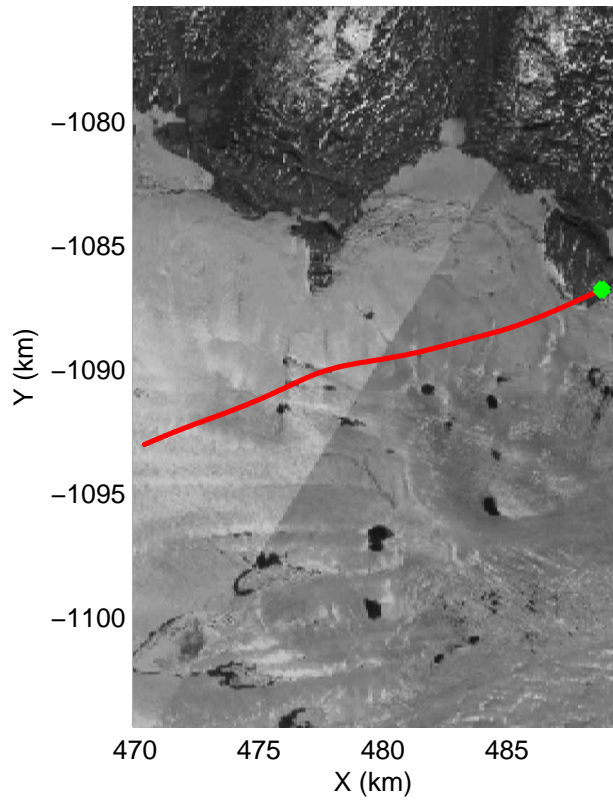
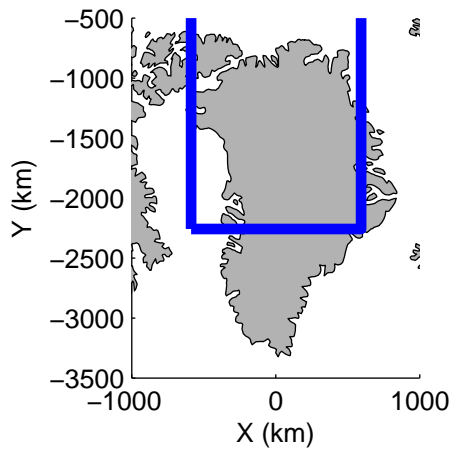







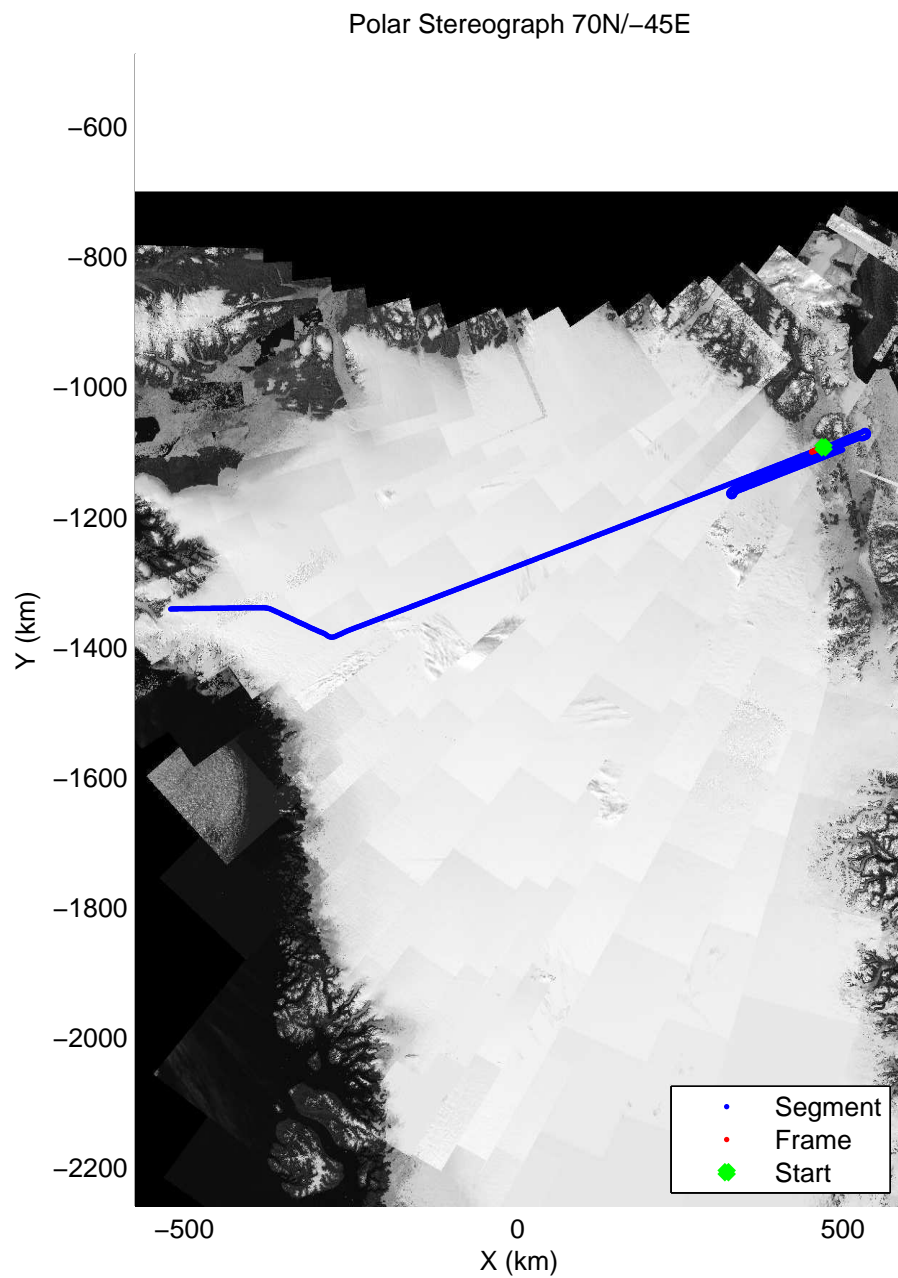
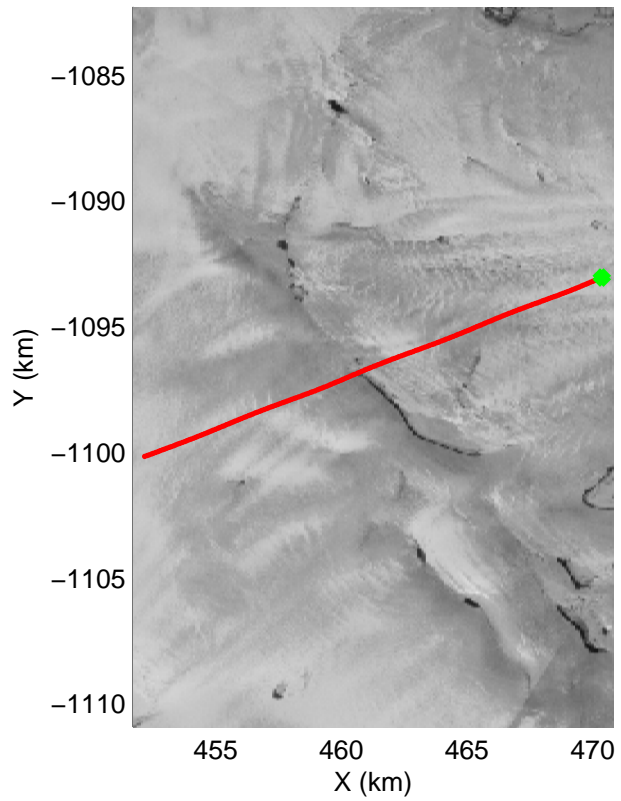
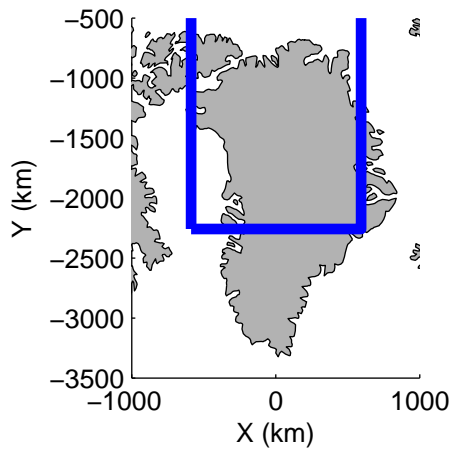
accum 2010\_Greenland\_P3: "NEIS 03" 20100525\_02\_025: 15:55:42.2 to 15:58:24.4 GPS








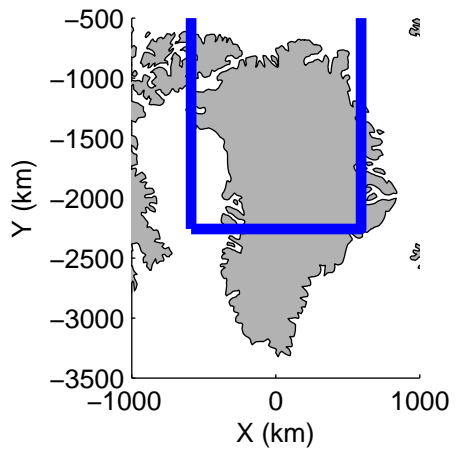
accum 2010\_Greenland\_P3: "NEIS 03" 20100525\_02\_026: 15:58:24.5 to 16:00:44.7 GPS






accum 2010\_Greenland\_P3: "NEIS 03" 20100525\_02\_027: 16:00:44.9 to 16:03:07.4 GPS



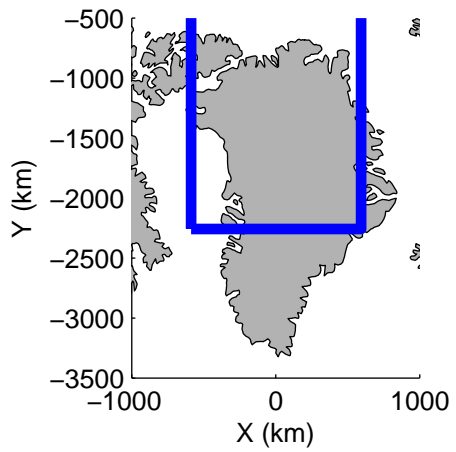





accum 2010\_Greenland\_P3: "NEIS 03" 20100525\_02\_028: 16:03:07.6 to 16:05:26.7 GPS


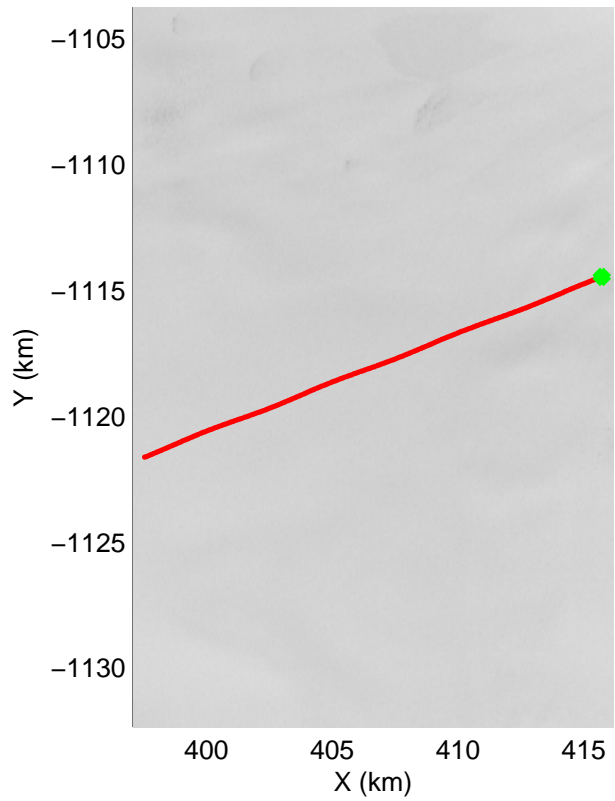
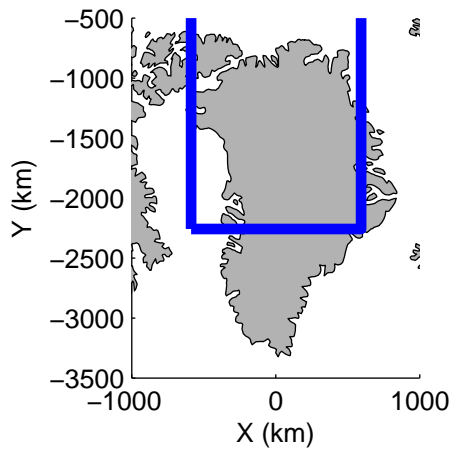








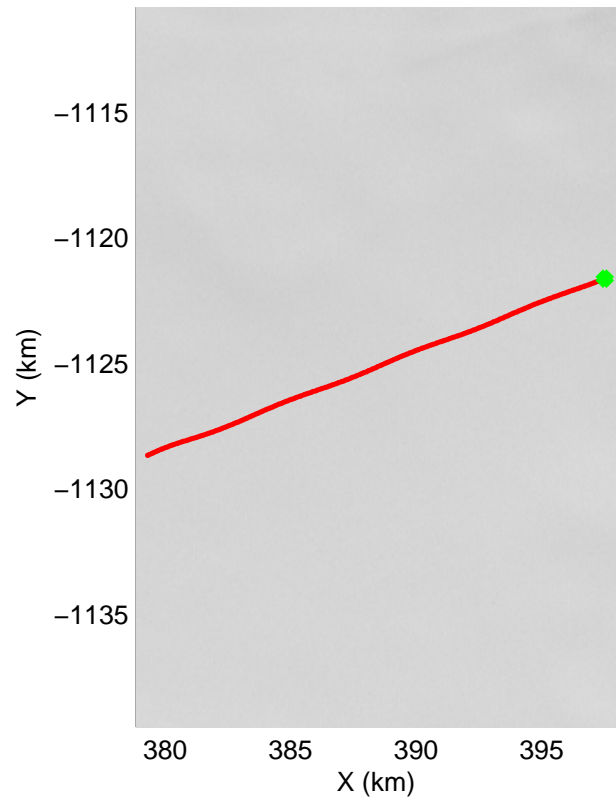
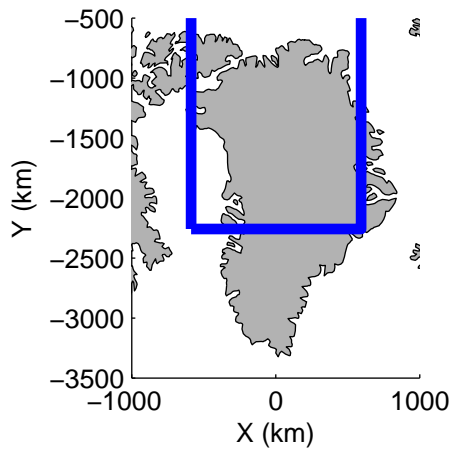
accum 2010\_Greenland\_P3: "NEIS 03" 20100525\_02\_029: 16:05:26.9 to 16:07:43.4 GPS







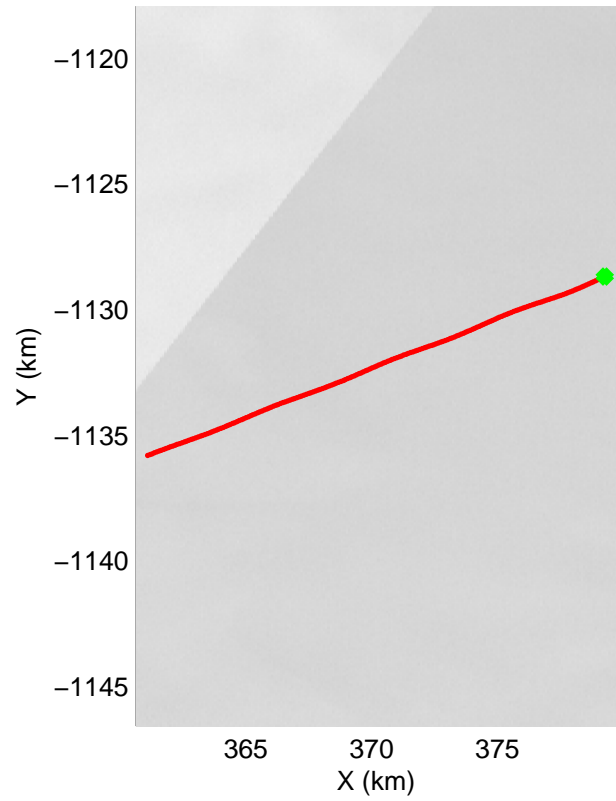
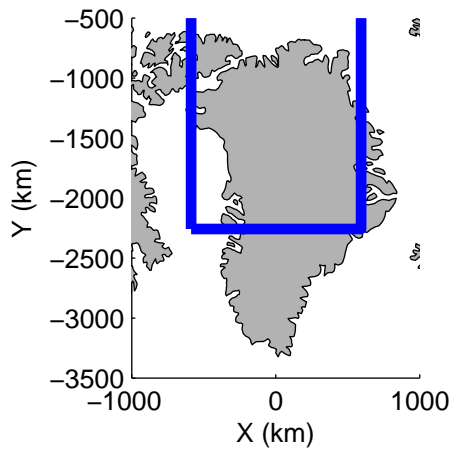
accum 2010\_Greenland\_P3: "NEIS 03" 20100525\_02\_030: 16:07:43.6 to 16:09:58.9 GPS






accum 2010\_Greenland\_P3: "NEIS 03" 20100525\_02\_031: 16:09:59.0 to 16:12:18.1 GPS


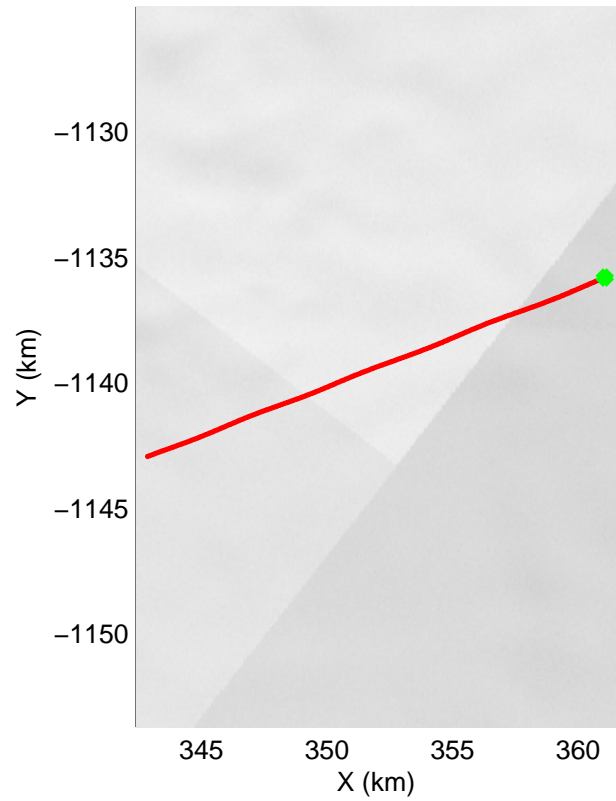
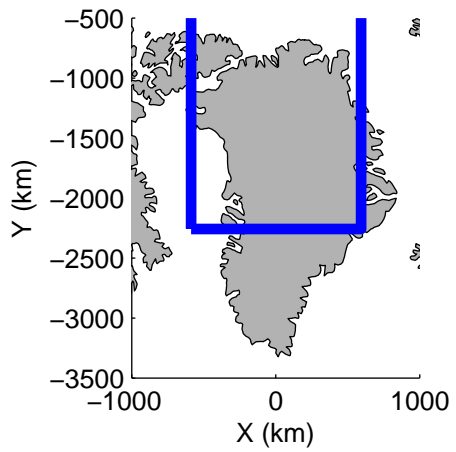





accum 2010\_Greenland\_P3: "NEIS 03" 20100525\_02\_032: 16:12:18.3 to 16:14:44.1 GPS


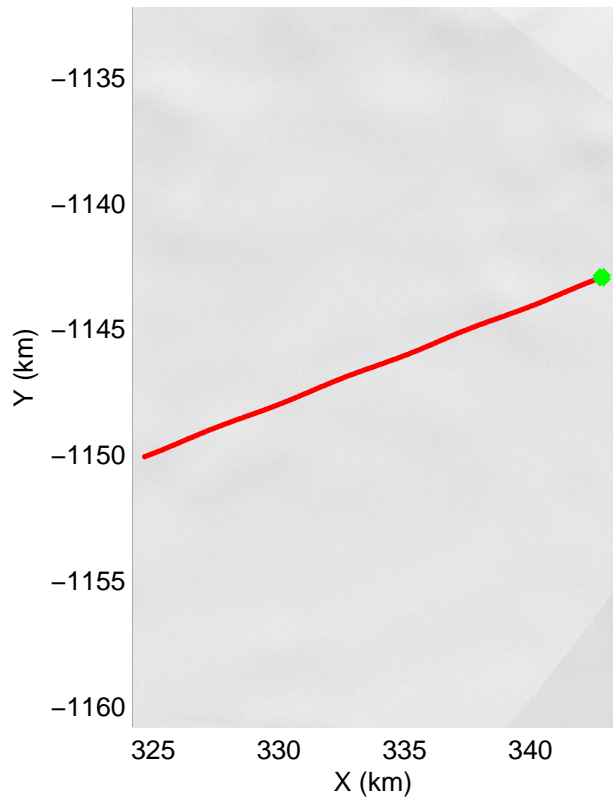
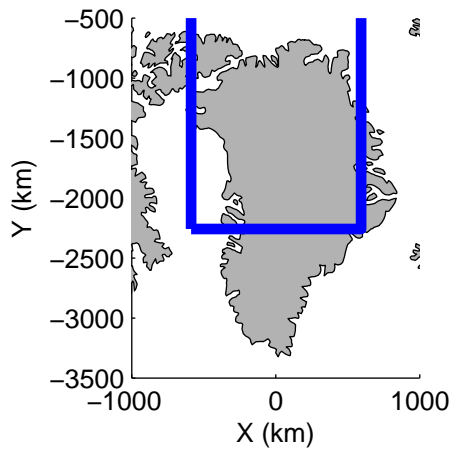








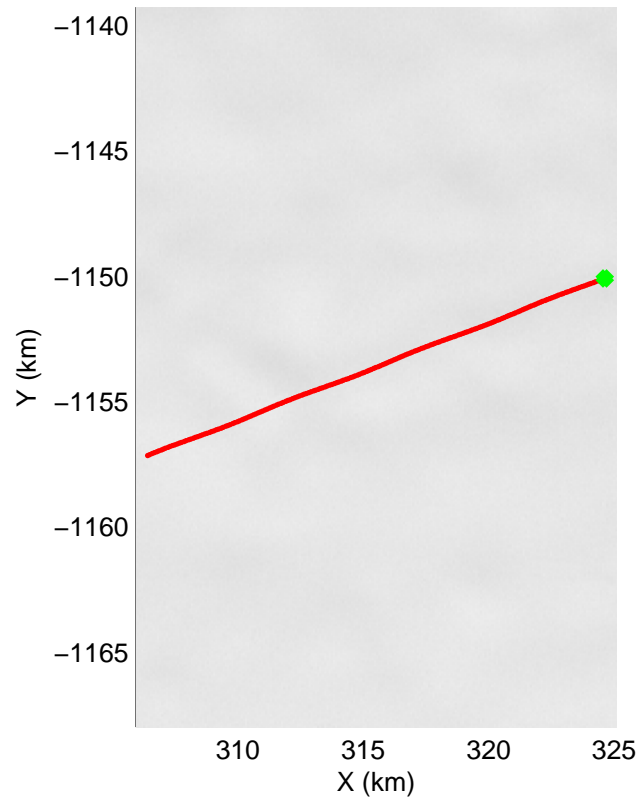
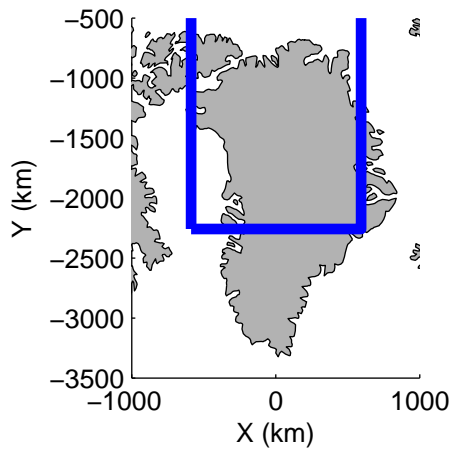
accum 2010\_Greenland\_P3: "NEIS 03" 20100525\_02\_033: 16:14:44.3 to 16:17:11.0 GPS







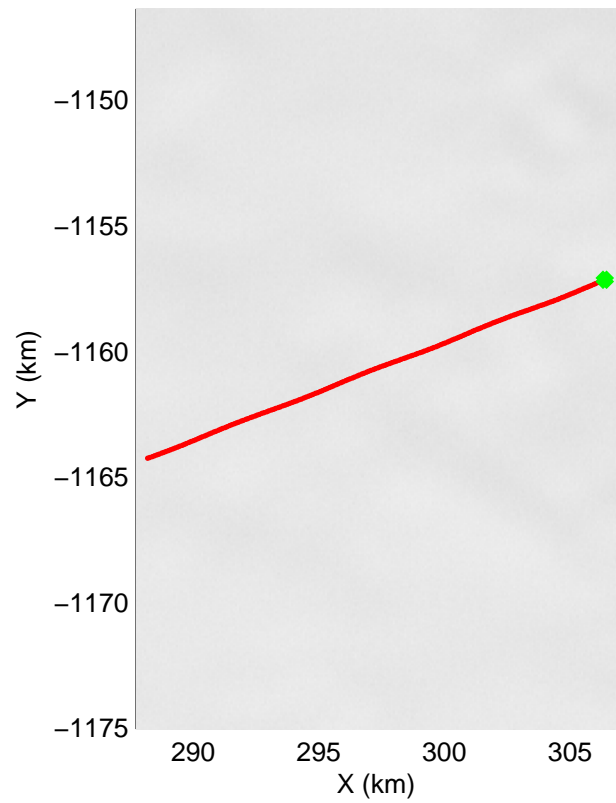
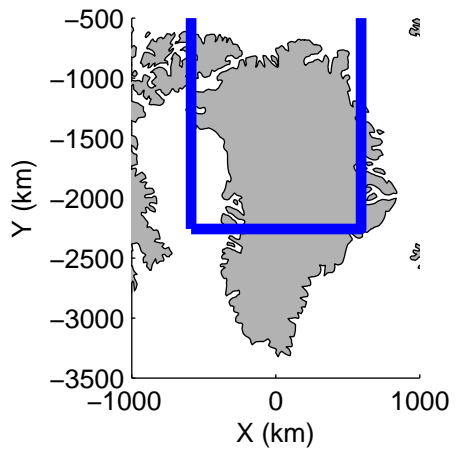
accum 2010\_Greenland\_P3: "NEIS 03" 20100525\_02\_034: 16:17:11.1 to 16:19:32.3 GPS






accum 2010\_Greenland\_P3: "NEIS 03" 20100525\_02\_035: 16:19:32.5 to 16:21:50.8 GPS


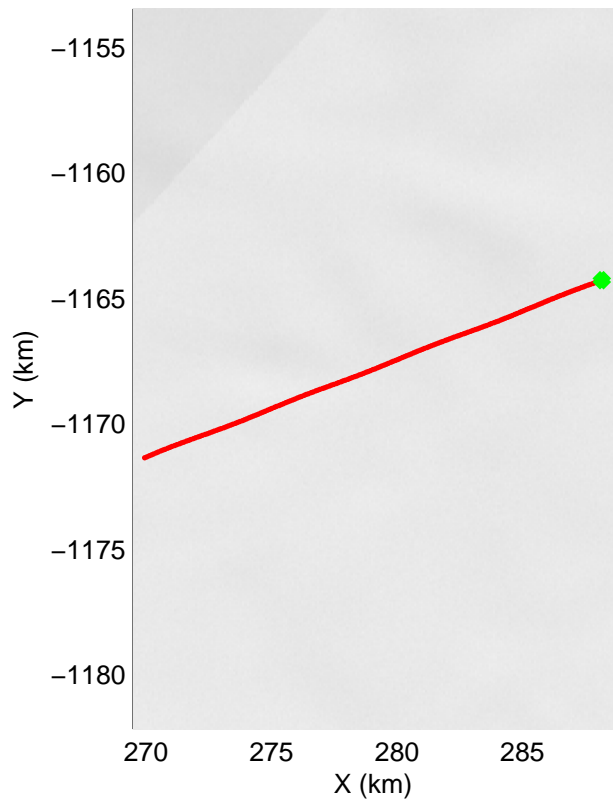
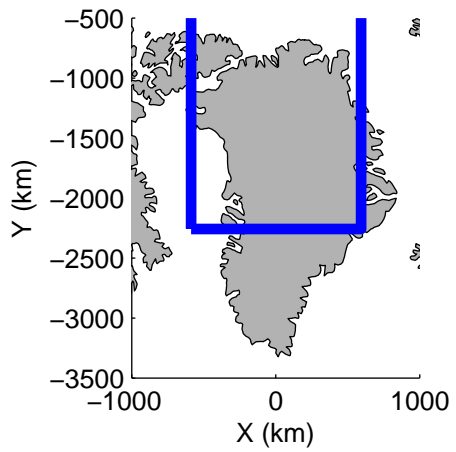





accum 2010\_Greenland\_P3: "NEIS 03" 20100525\_02\_036: 16:21:50.9 to 16:24:09.4 GPS


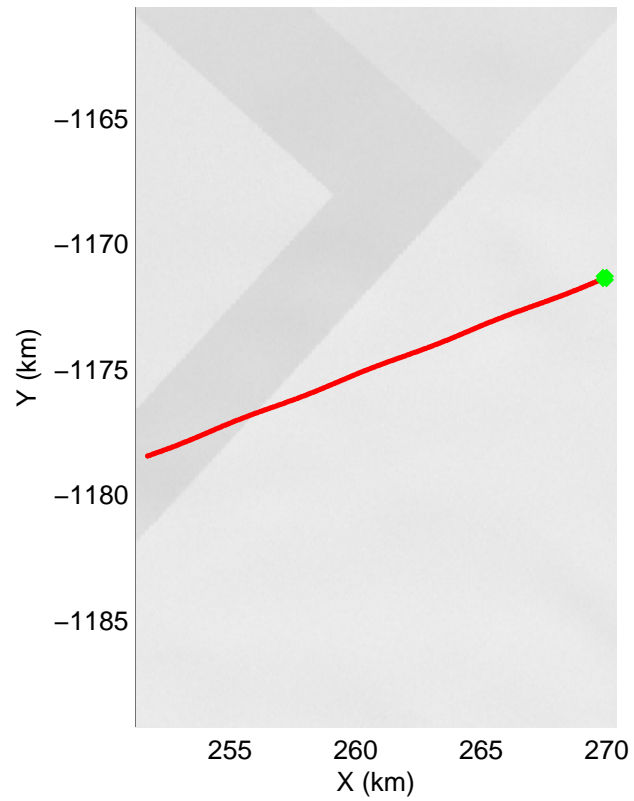
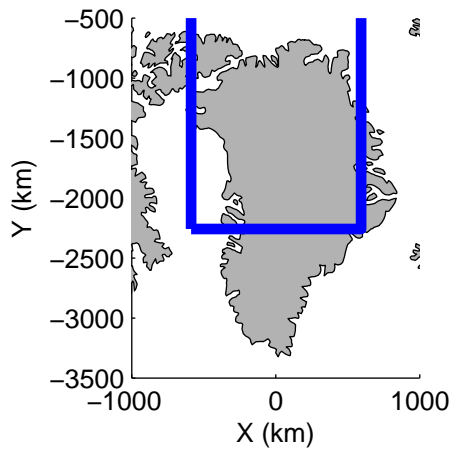








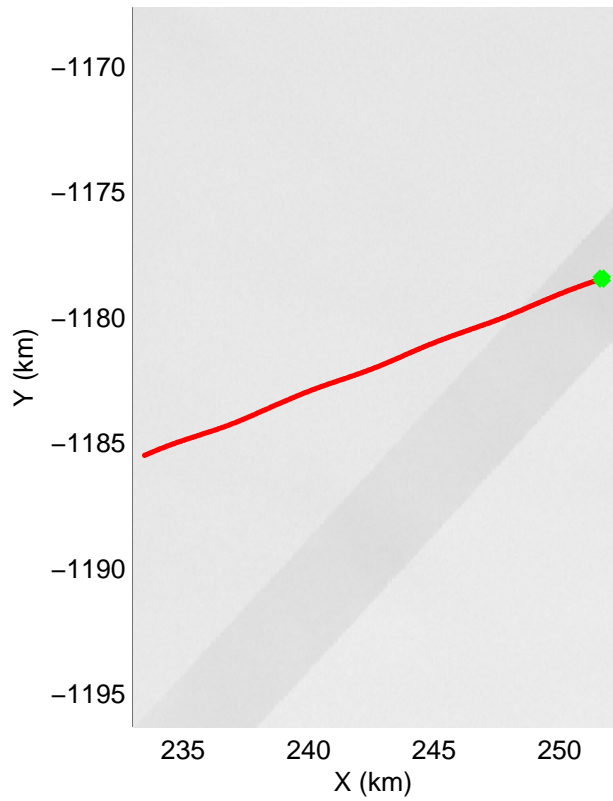
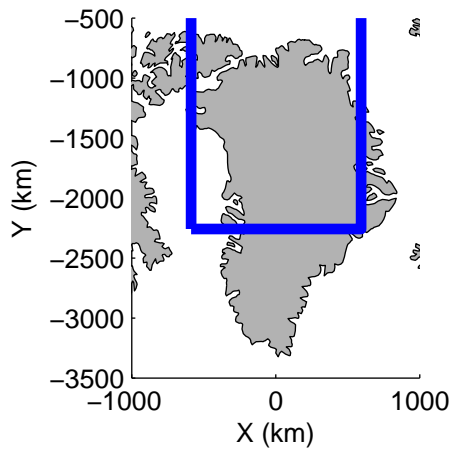
accum 2010\_Greenland\_P3: "NEIS 03" 20100525\_02\_037: 16:24:09.6 to 16:26:26.4 GPS







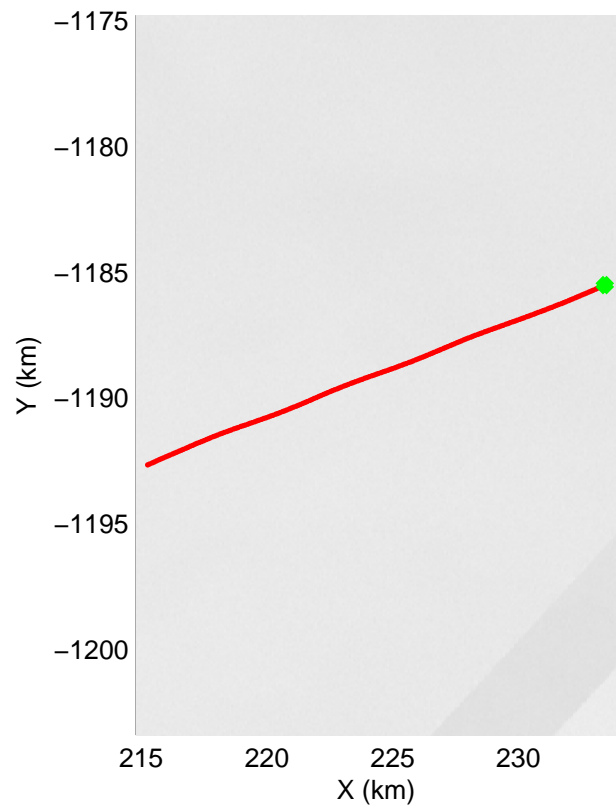
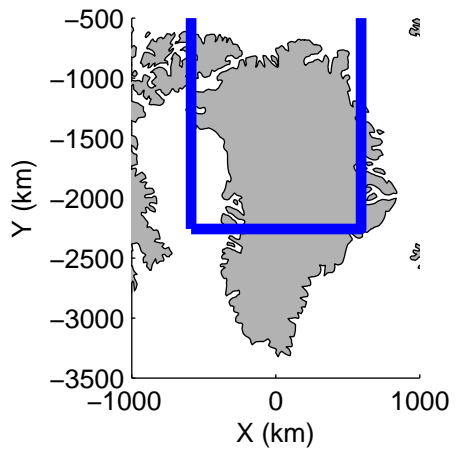
accum 2010\_Greenland\_P3: "NEIS 03" 20100525\_02\_038: 16:26:26.6 to 16:28:42.1 GPS






accum 2010\_Greenland\_P3: "NEIS 03" 20100525\_02\_039: 16:28:42.3 to 16:30:58.0 GPS


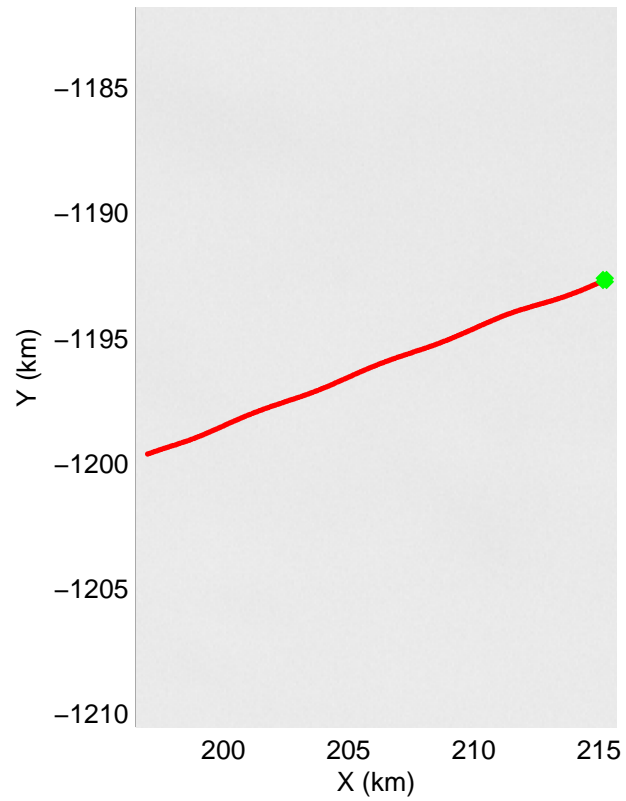
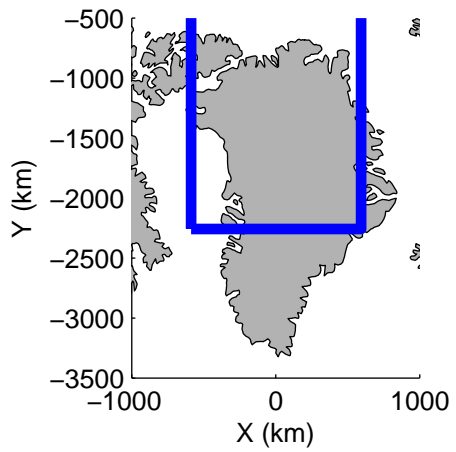





accum 2010\_Greenland\_P3: "NEIS 03" 20100525\_02\_040: 16:30:58.2 to 16:33:14.0 GPS


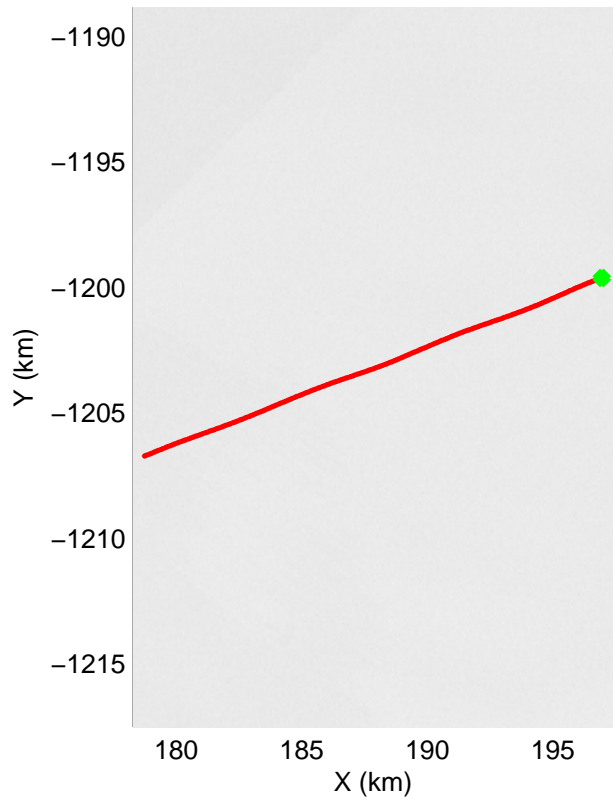
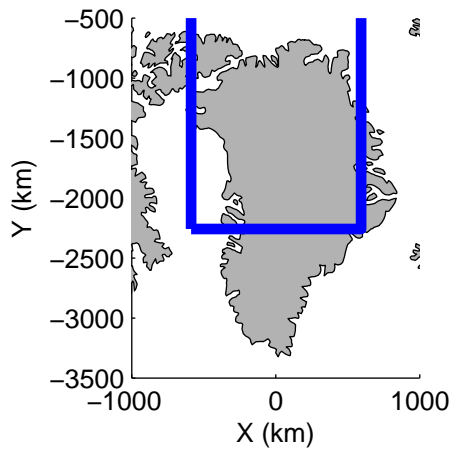







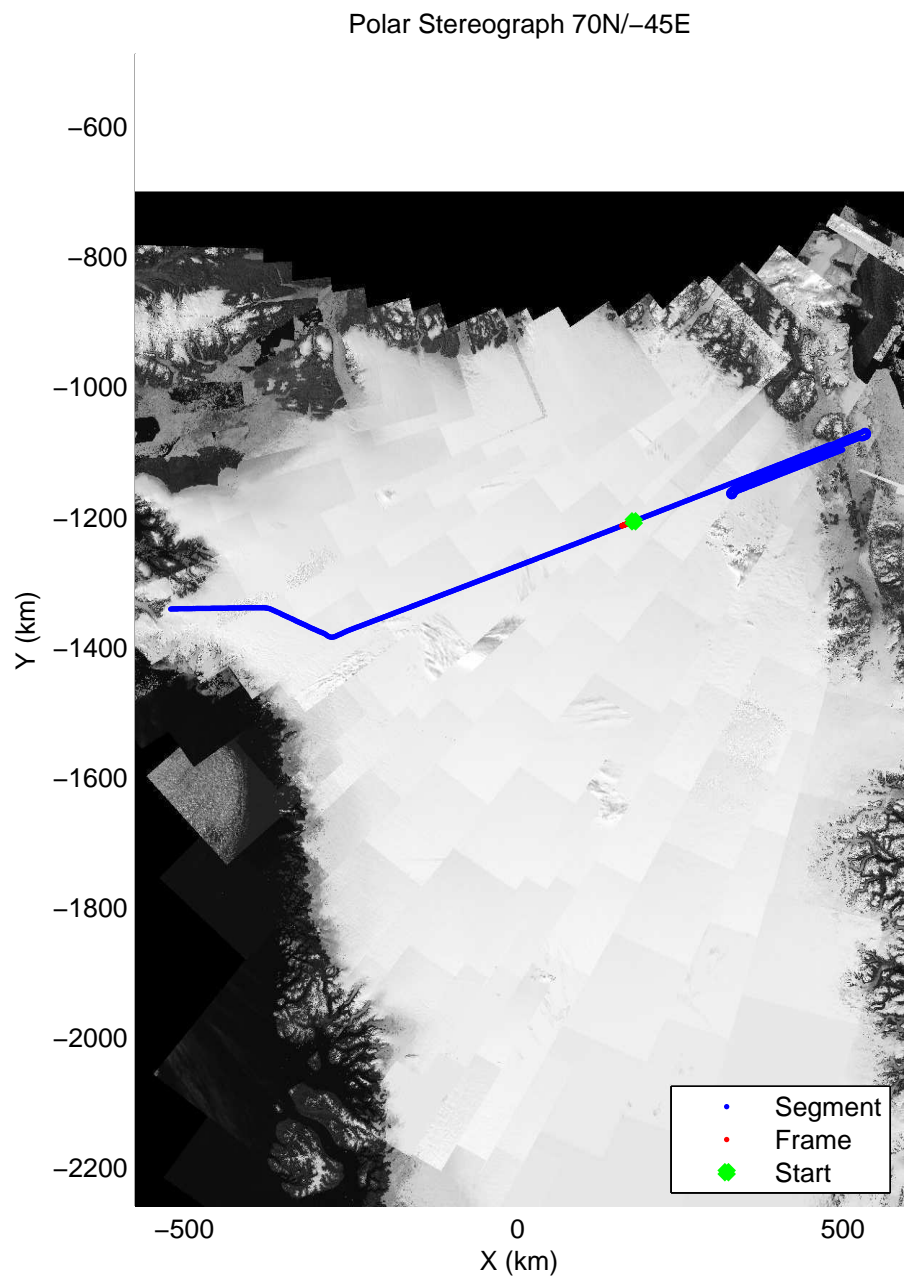
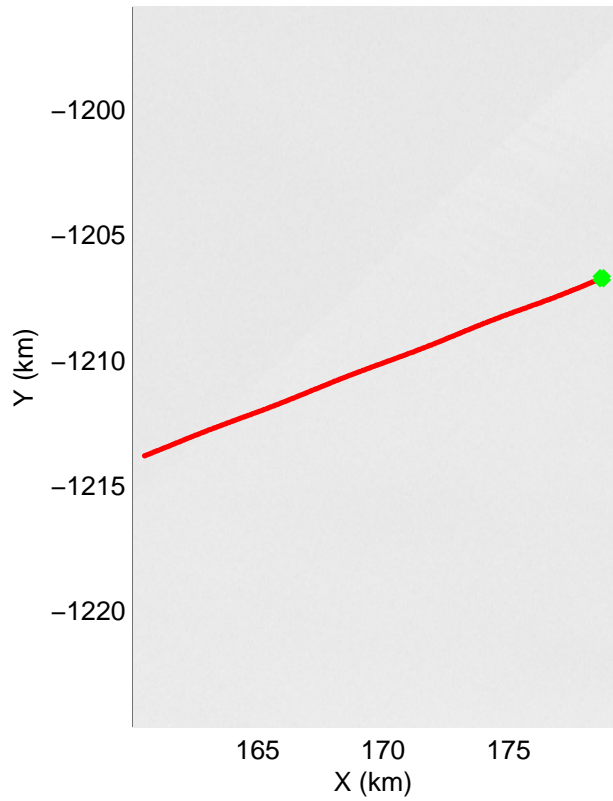
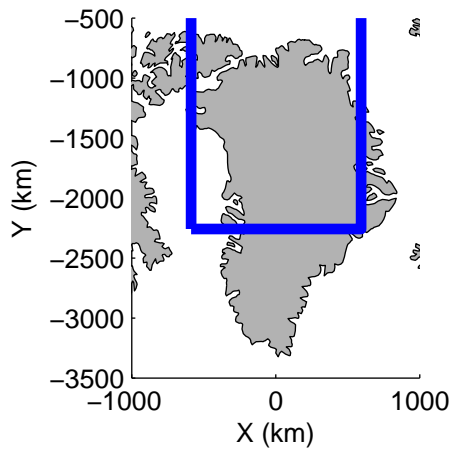
accum 2010\_Greenland\_P3: "NEIS 03" 20100525\_02\_041: 16:33:14.2 to 16:35:31.3 GPS






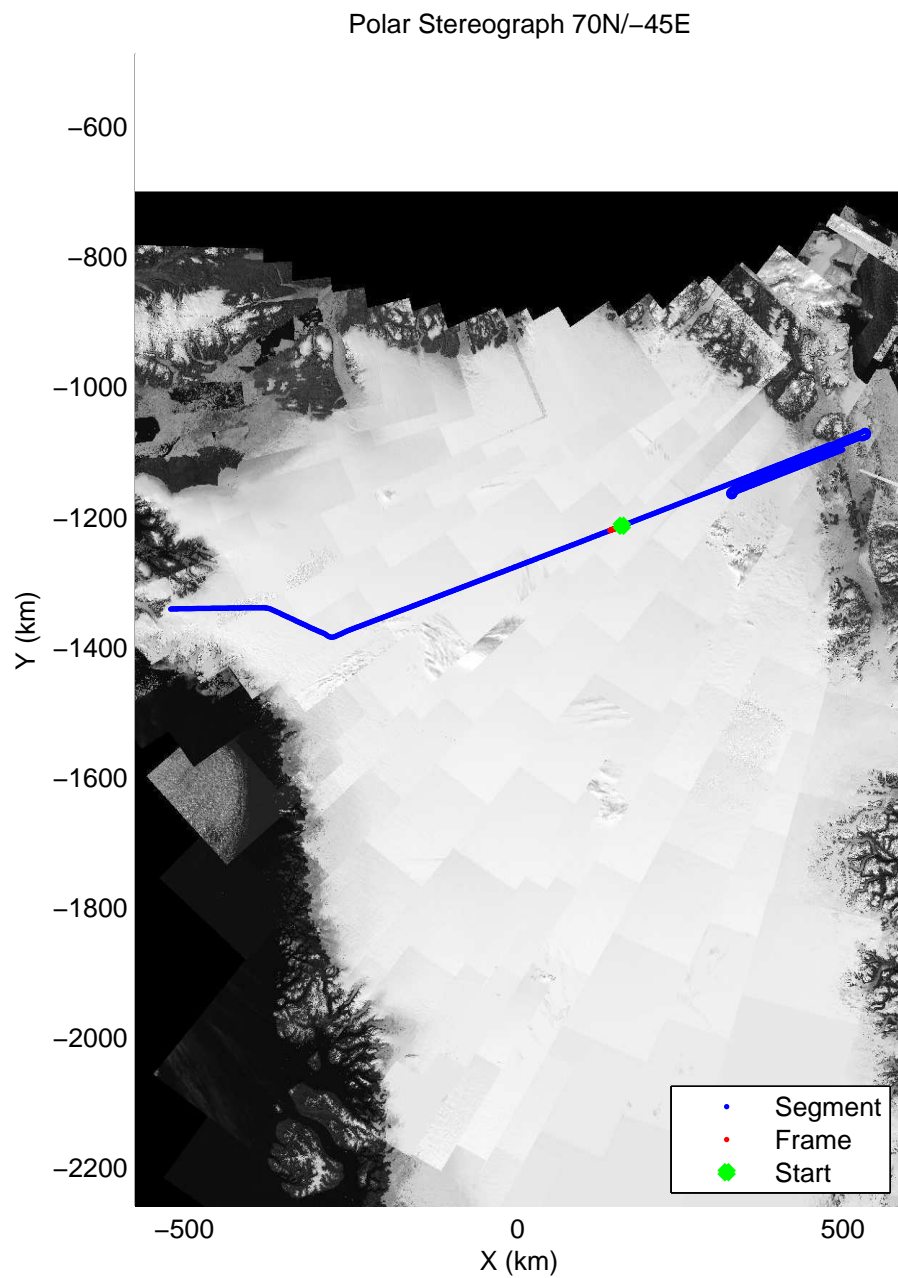
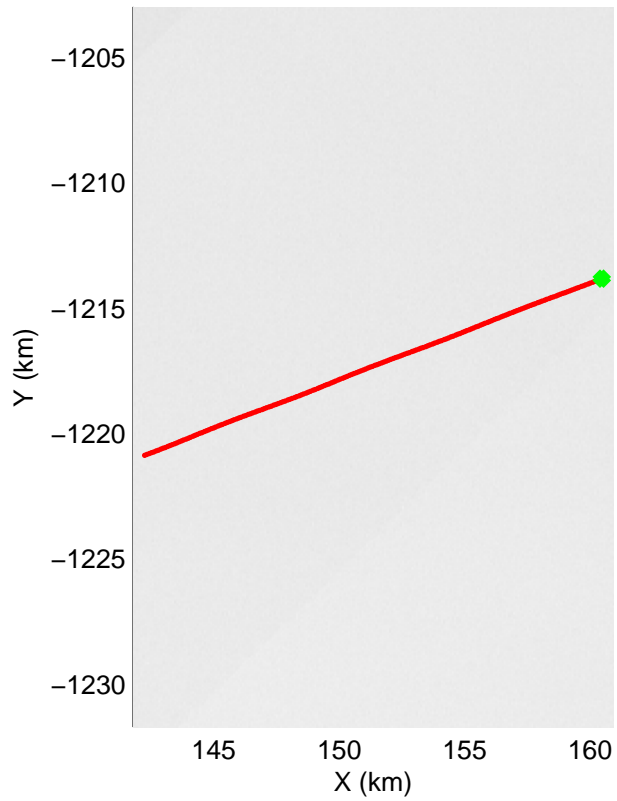
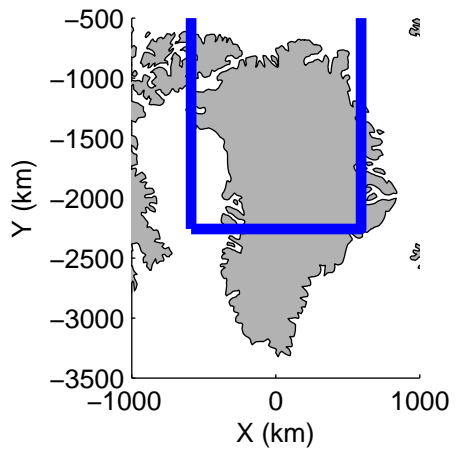
accum 2010\_Greenland\_P3: "NEIS 03" 20100525\_02\_042: 16:35:31.4 to 16:37:49.3 GPS






accum 2010\_Greenland\_P3: "NEIS 03" 20100525\_02\_043: 16:37:49.5 to 16:40:06.7 GPS

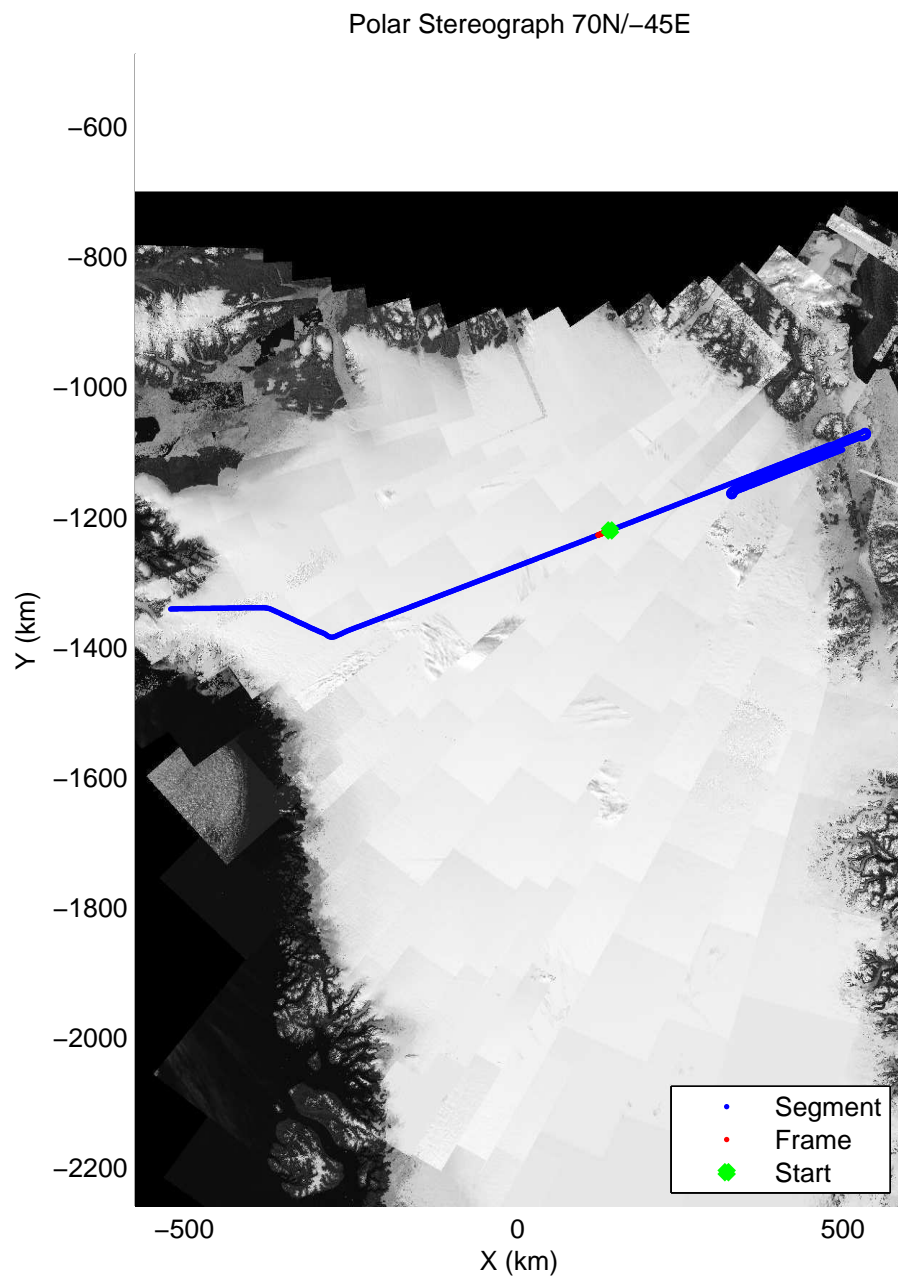
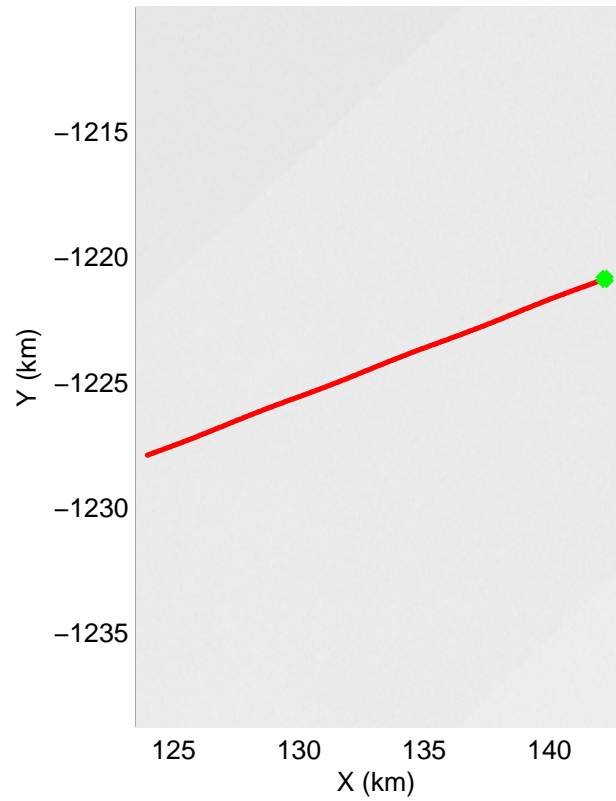
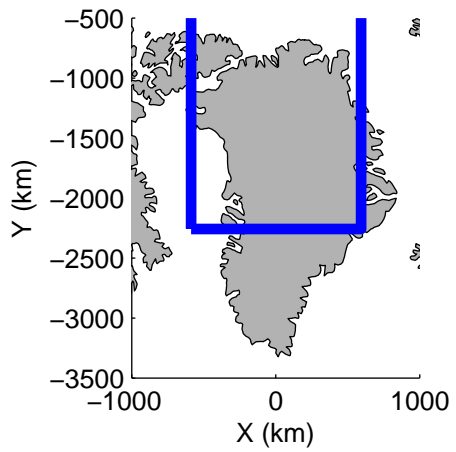





accum 2010\_Greenland\_P3: "NEIS 03" 20100525\_02\_044: 16:40:06.9 to 16:42:23.6 GPS


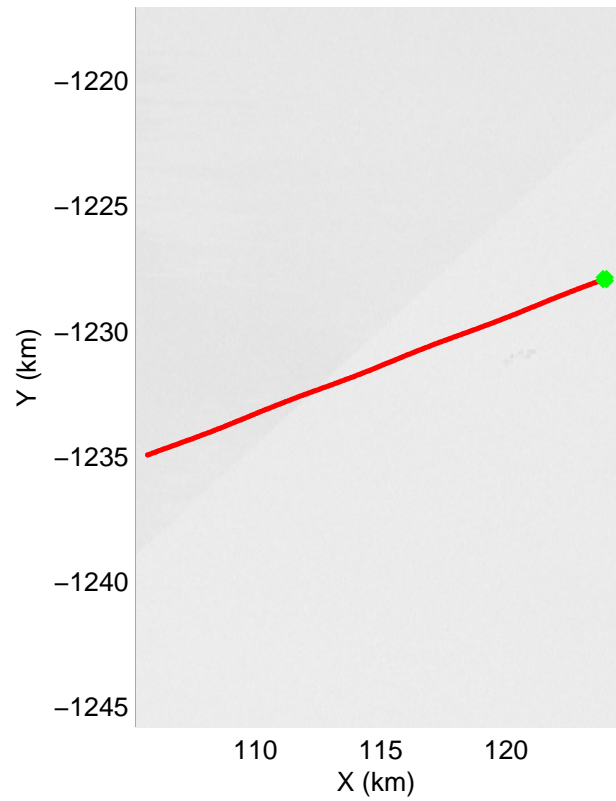
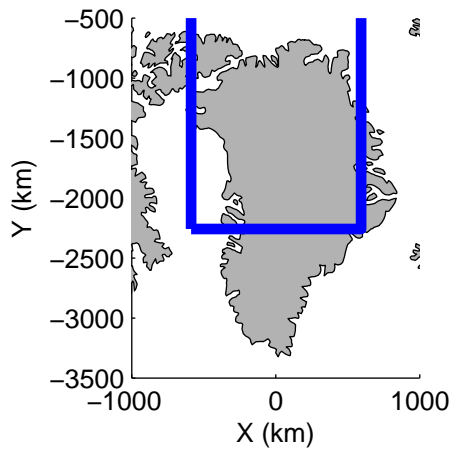








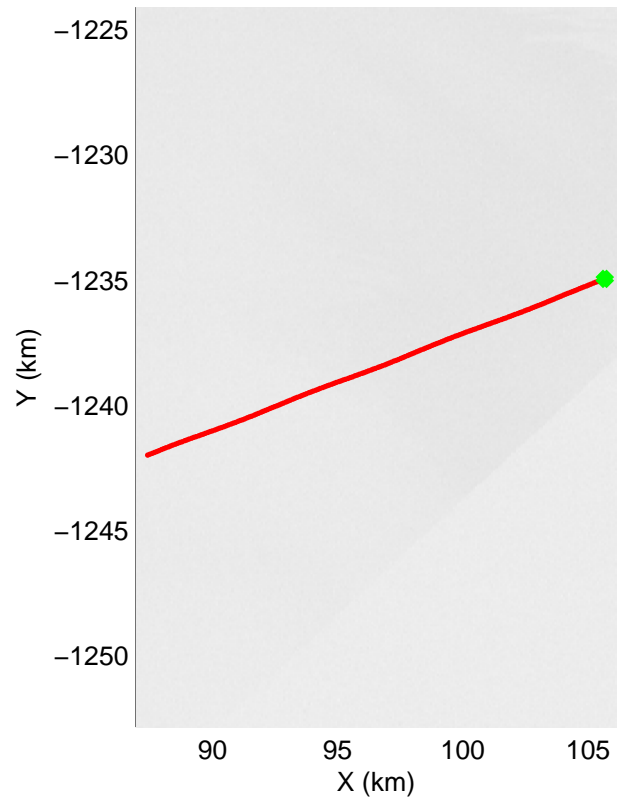
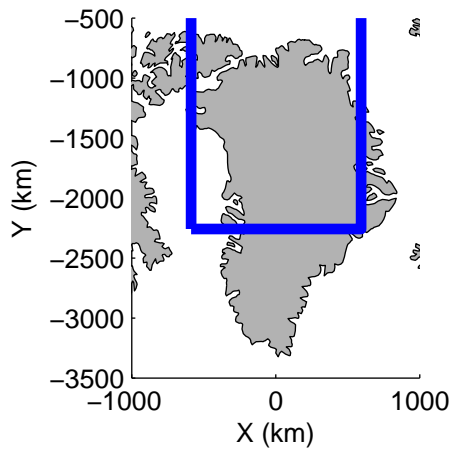
accum 2010\_Greenland\_P3: "NEIS 03" 20100525\_02\_045: 16:42:23.8 to 16:44:39.7 GPS






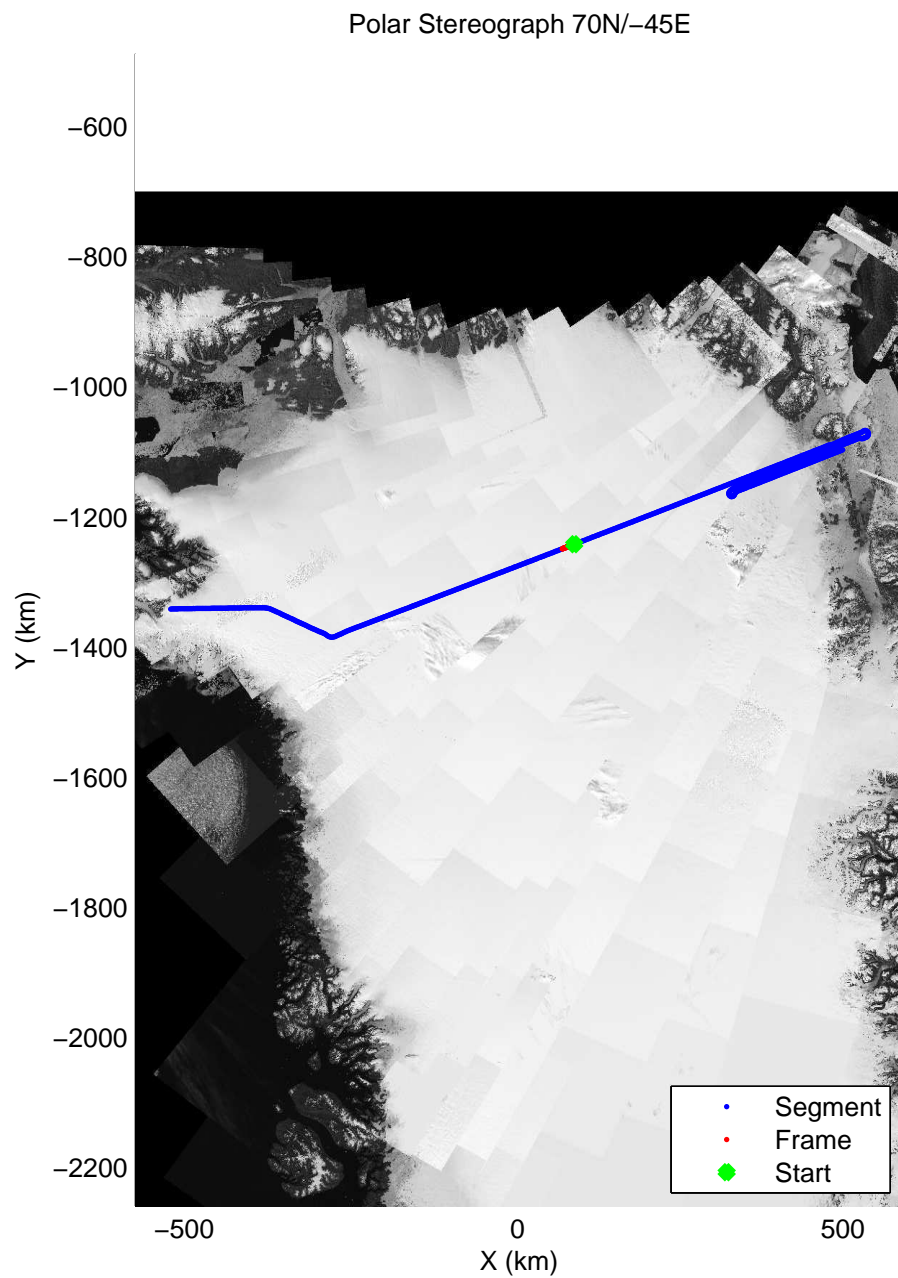
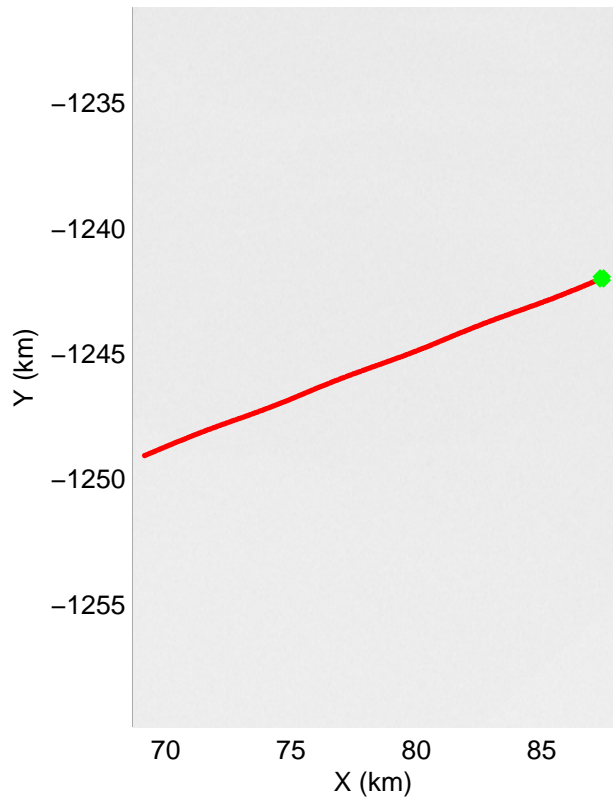
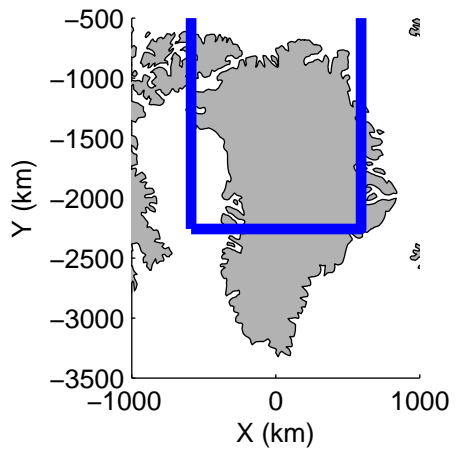
accum 2010\_Greenland\_P3: "NEIS 03" 20100525\_02\_046: 16:44:39.9 to 16:46:54.7 GPS






accum 2010\_Greenland\_P3: "NEIS 03" 20100525\_02\_047: 16:46:54.9 to 16:49:09.8 GPS

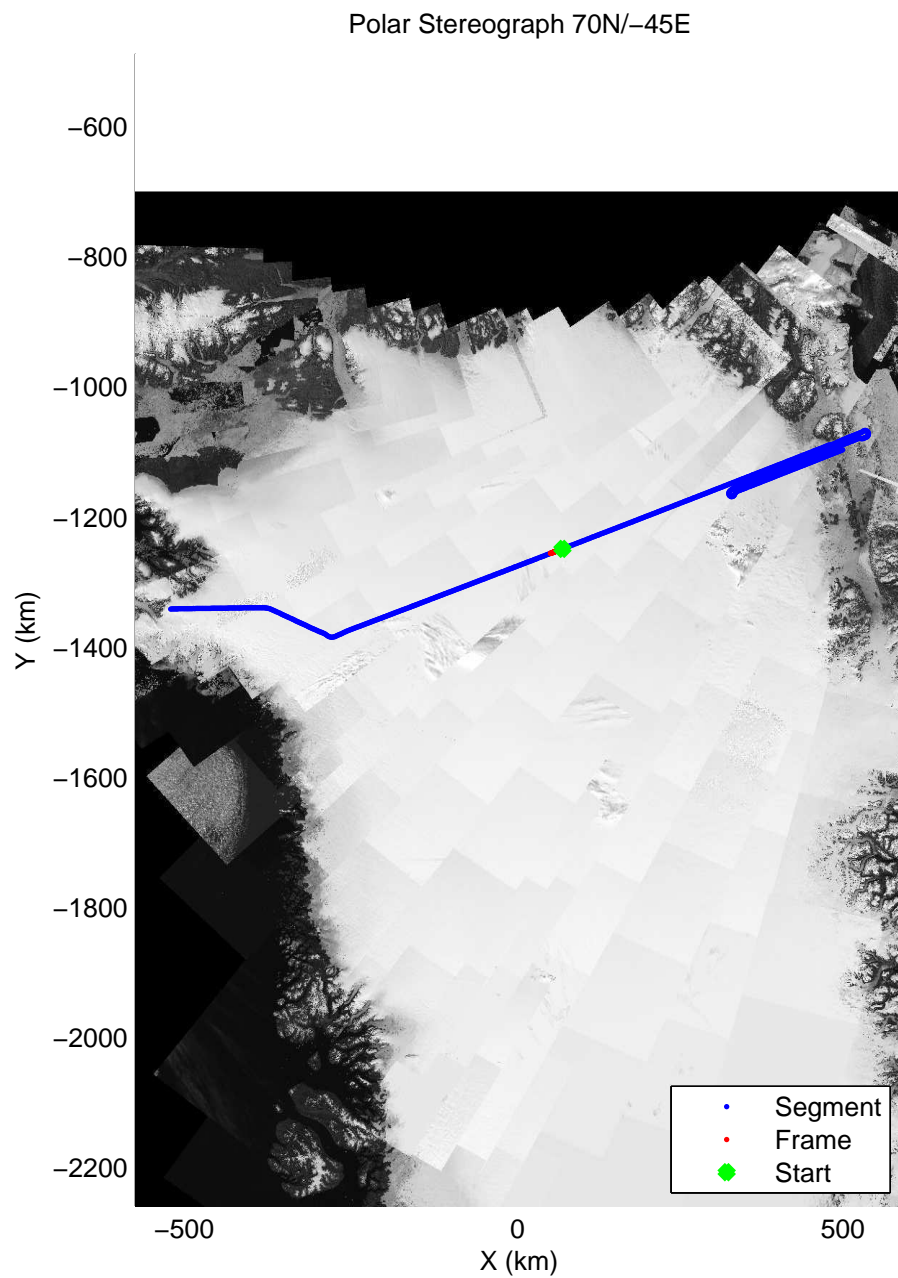
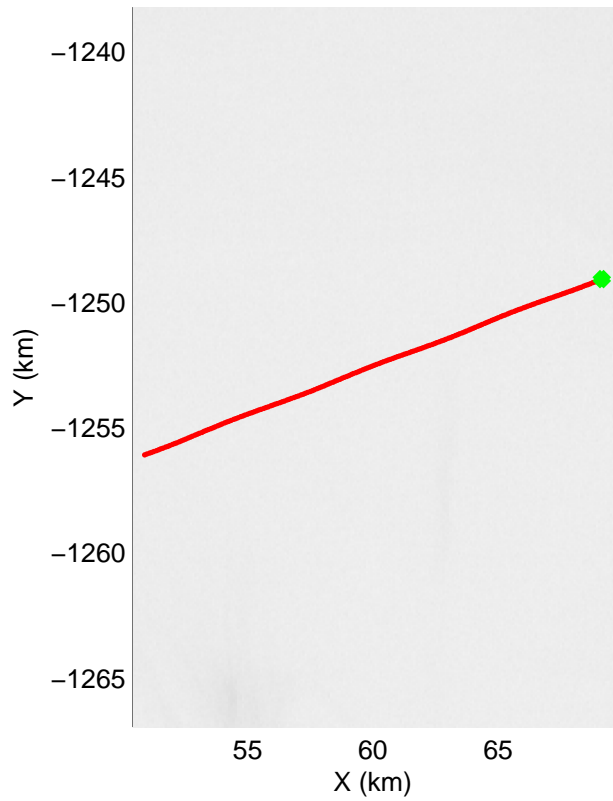
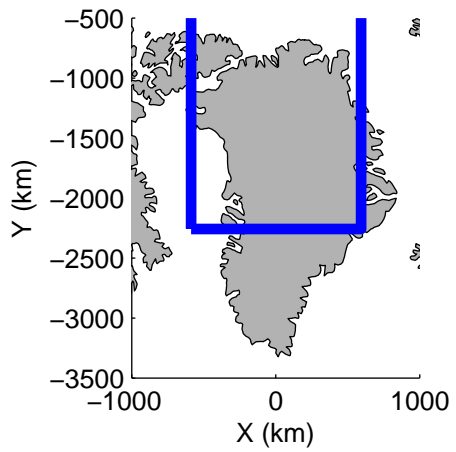





accum 2010\_Greenland\_P3: "NEIS 03" 20100525\_02\_048: 16:49:09.9 to 16:51:24.7 GPS

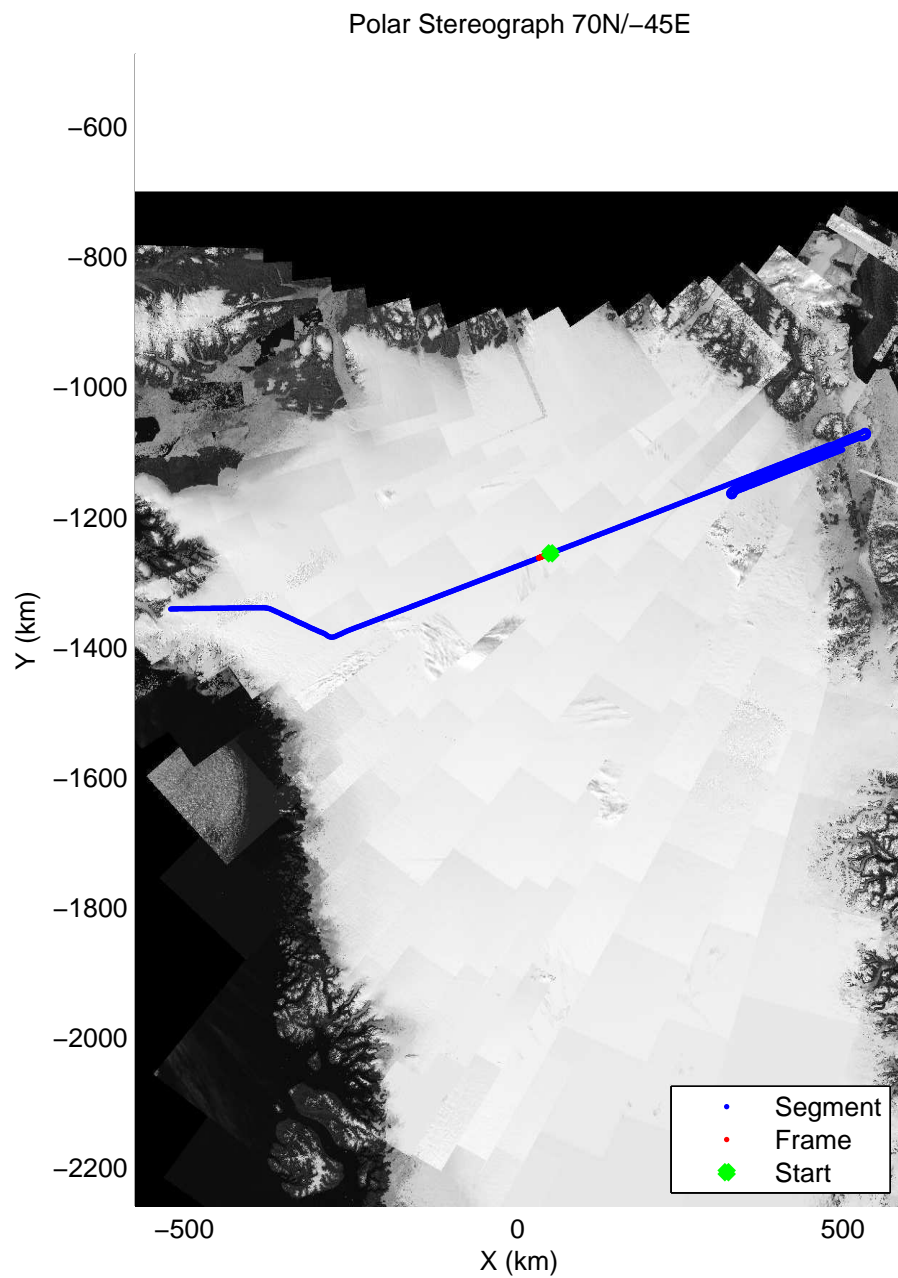
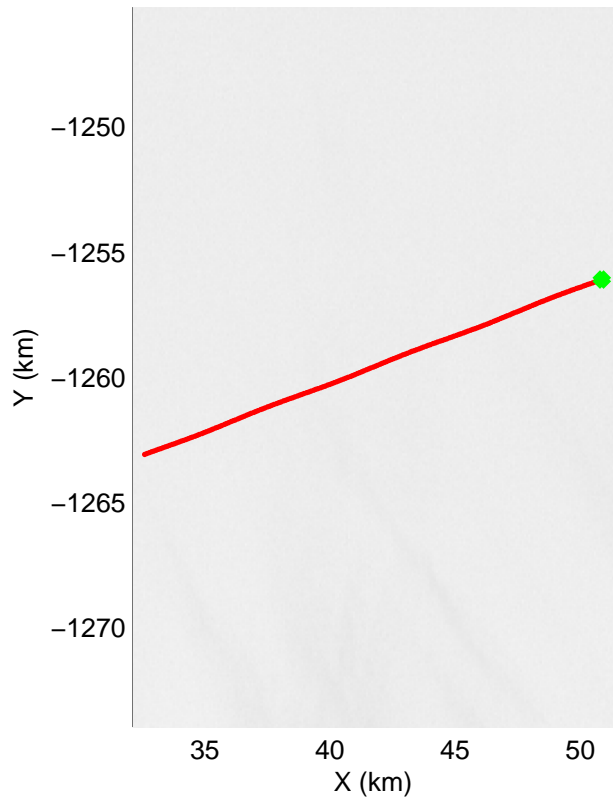
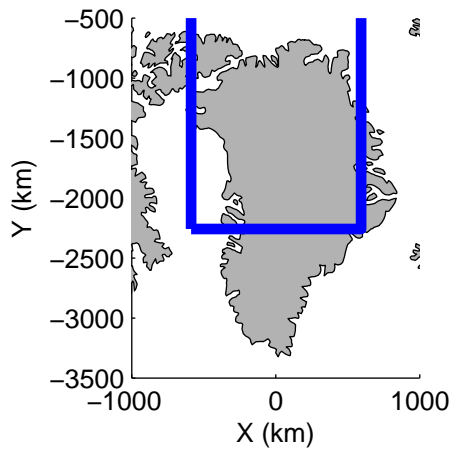








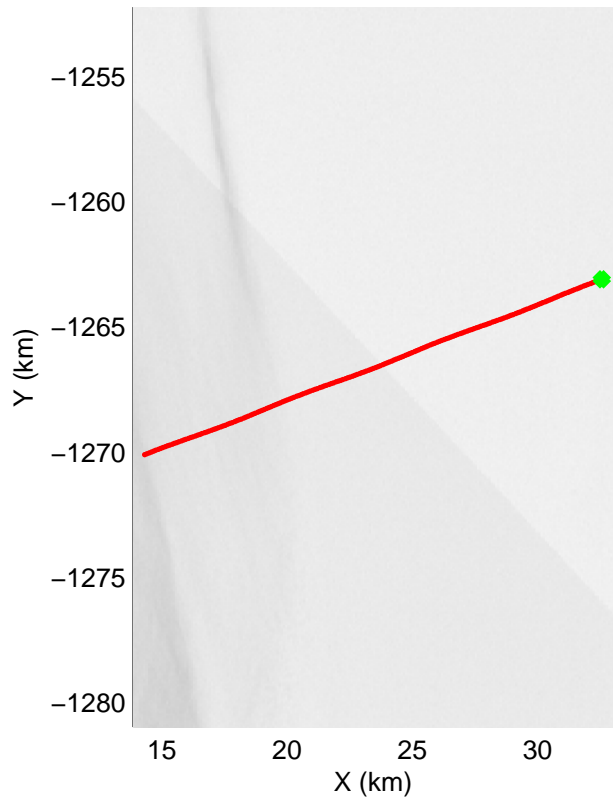
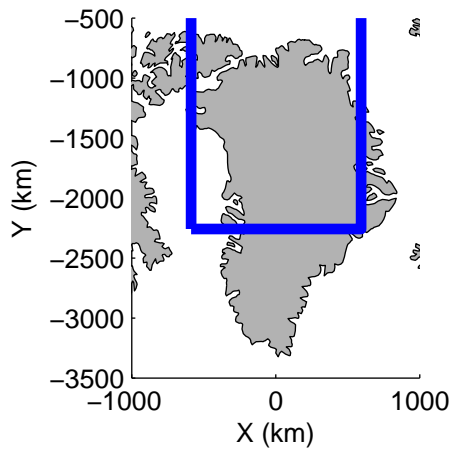
accum 2010\_Greenland\_P3: "NEIS 03" 20100525\_02\_049: 16:51:24.9 to 16:53:39.9 GPS







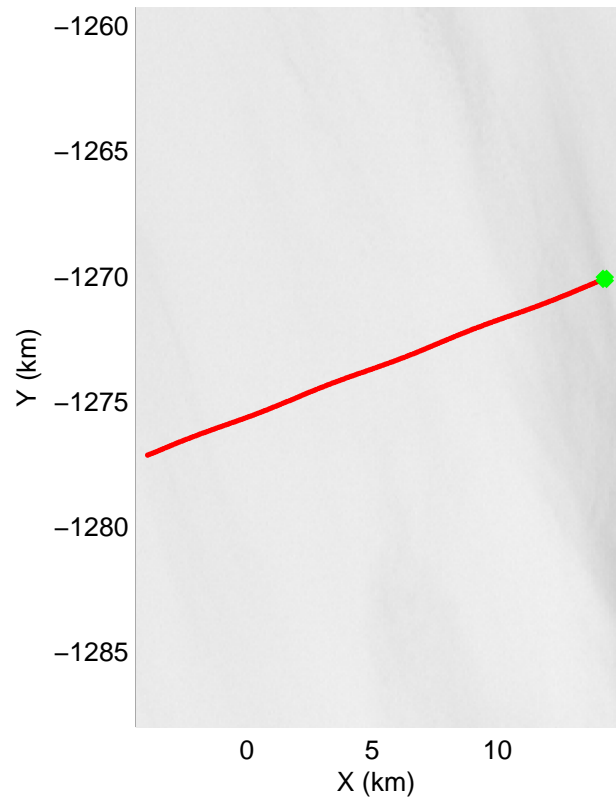
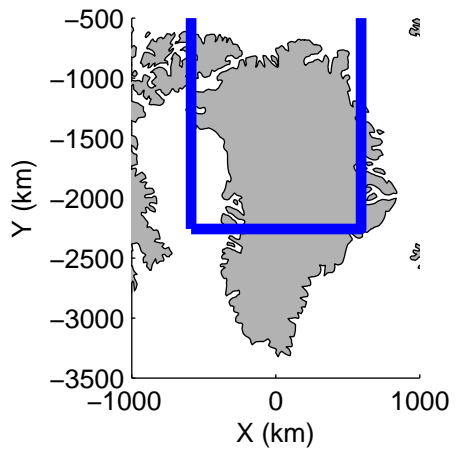
accum 2010\_Greenland\_P3: "NEIS 03" 20100525\_02\_050: 16:53:40.1 to 16:55:55.3 GPS






accum 2010\_Greenland\_P3: "NEIS 03" 20100525\_02\_051: 16:55:55.5 to 16:58:10.4 GPS


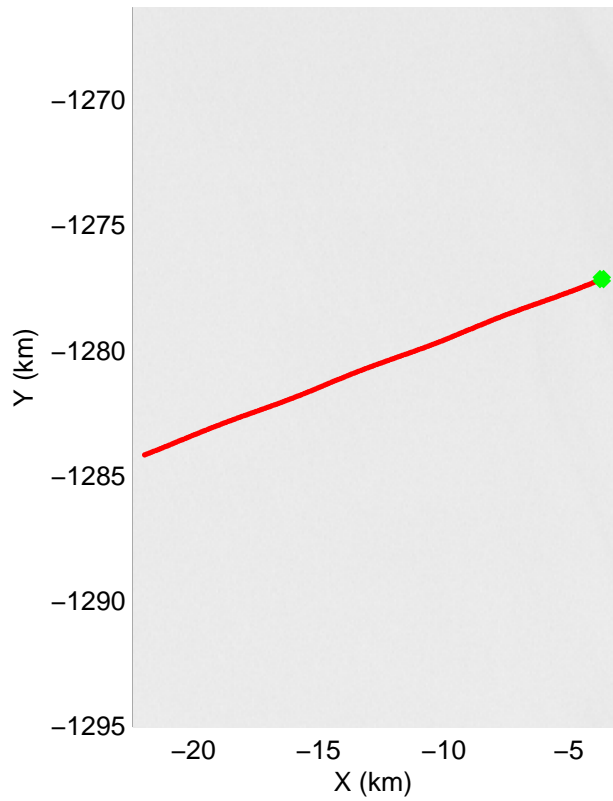
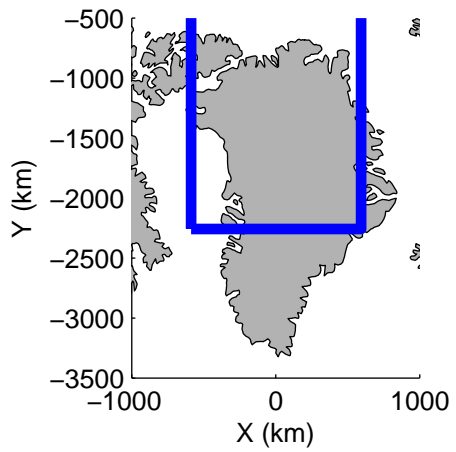





accum 2010\_Greenland\_P3: "NEIS 03" 20100525\_02\_052: 16:58:10.7 to 17:00:26.1 GPS


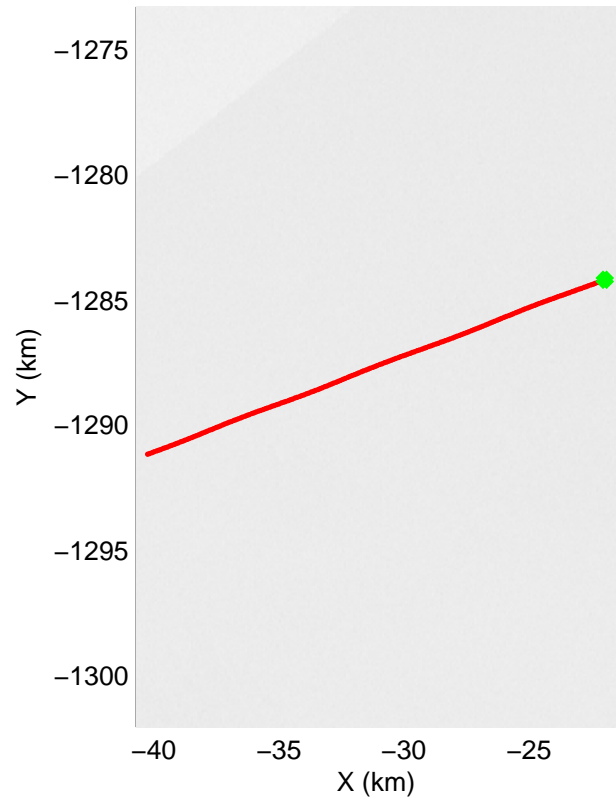
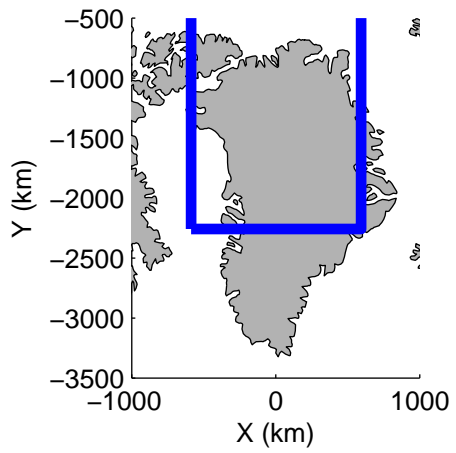








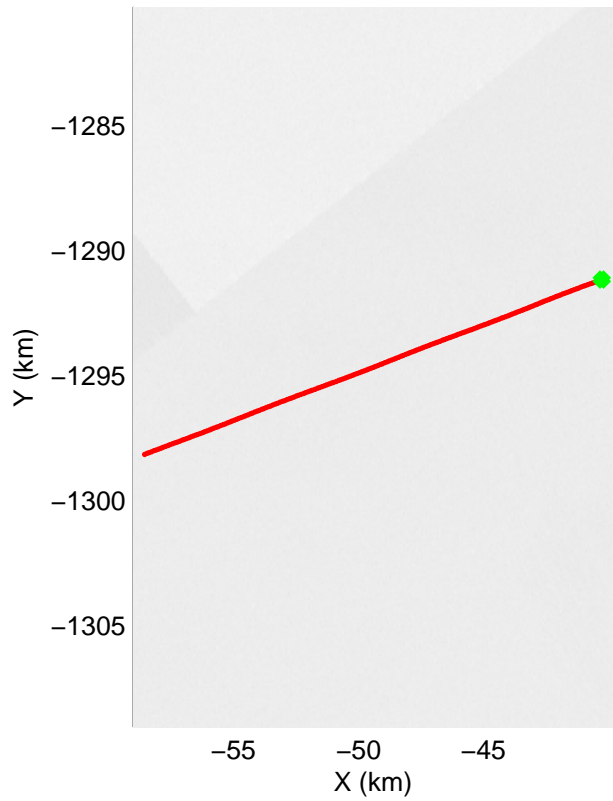
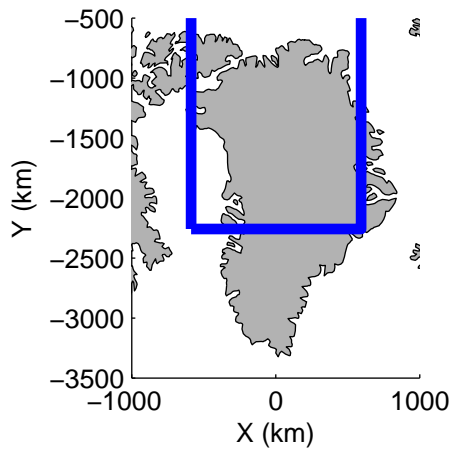
accum 2010\_Greenland\_P3: "NEIS 03" 20100525\_02\_053: 17:00:26.3 to 17:02:41.6 GPS






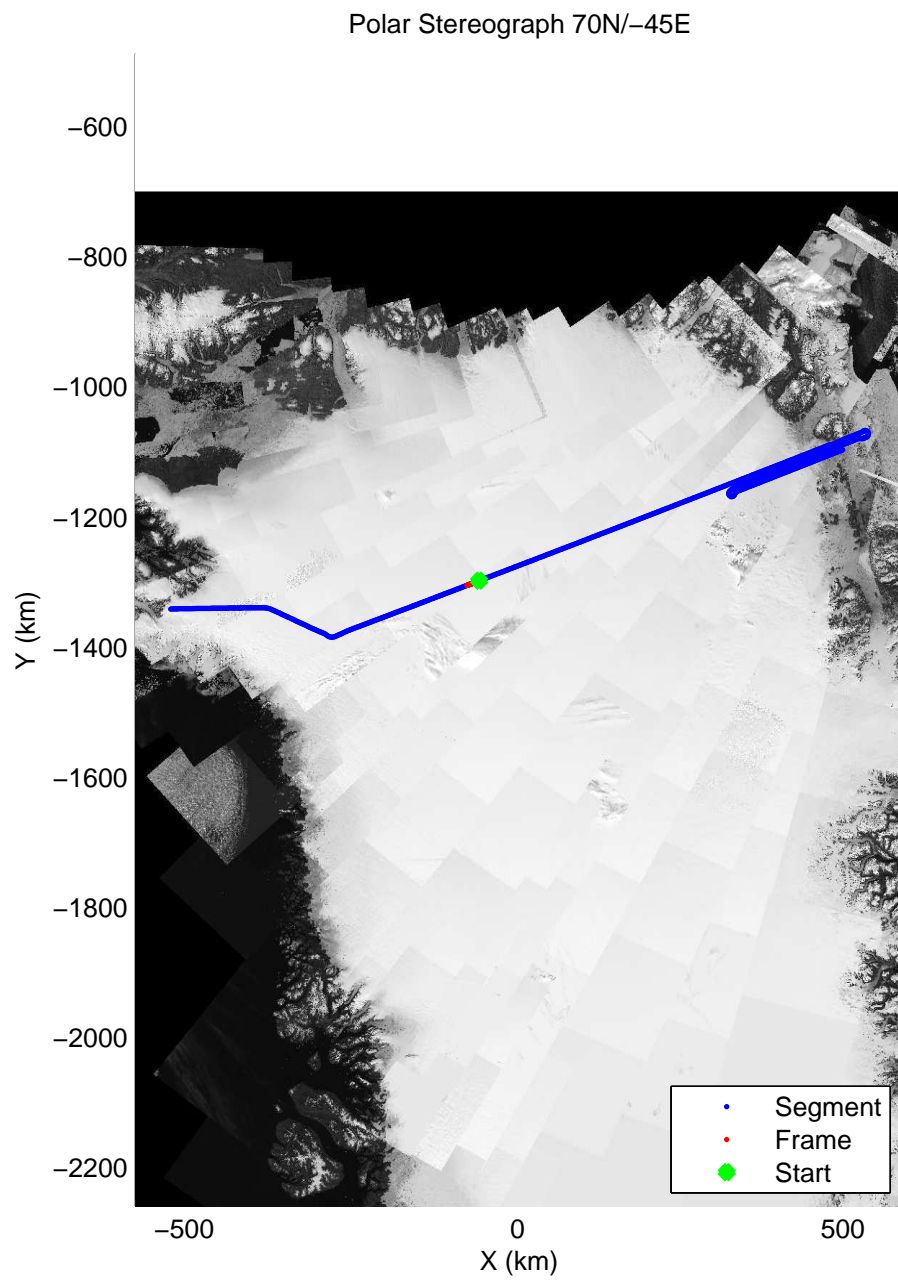
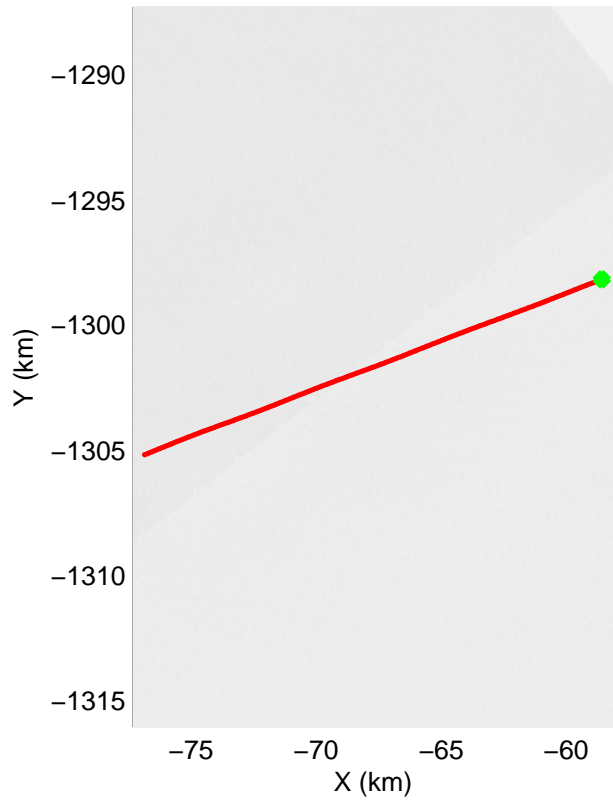
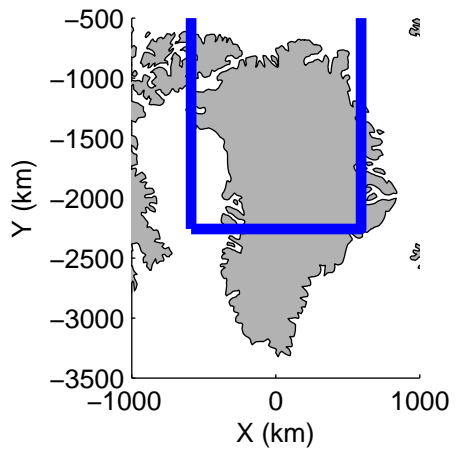
accum 2010\_Greenland\_P3: "NEIS 03" 20100525\_02\_054: 17:02:41.8 to 17:04:58.8 GPS






accum 2010\_Greenland\_P3: "NEIS 03" 20100525\_02\_055: 17:04:59.0 to 17:07:23.2 GPS

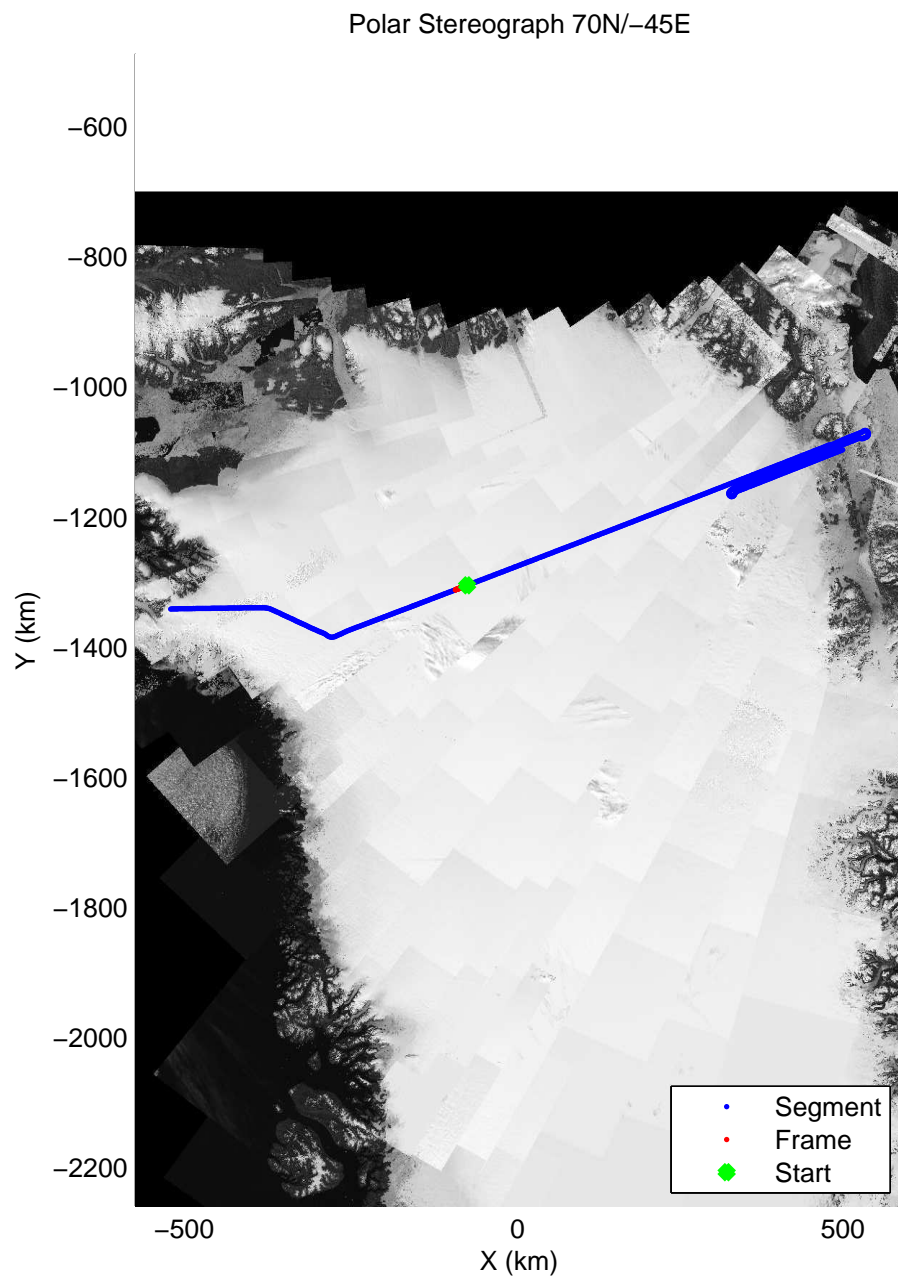
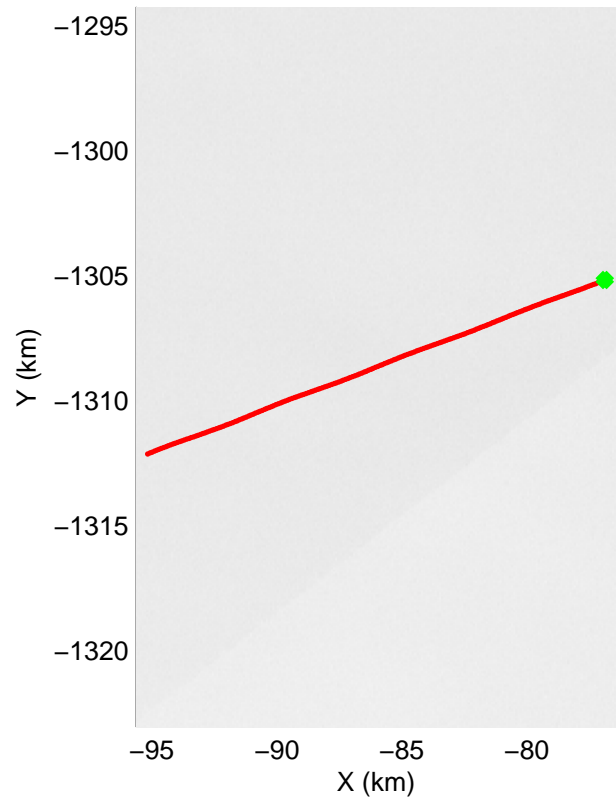
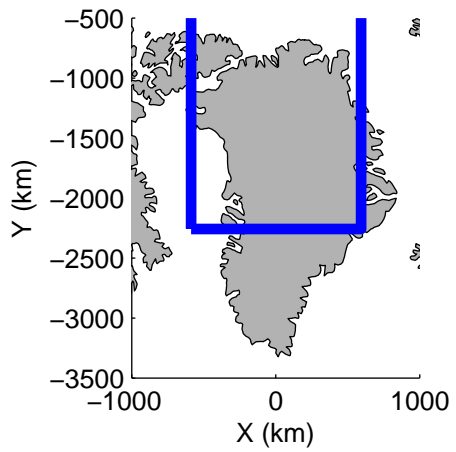





accum 2010\_Greenland\_P3: "NEIS 03" 20100525\_02\_056: 17:07:23.4 to 17:09:46.3 GPS

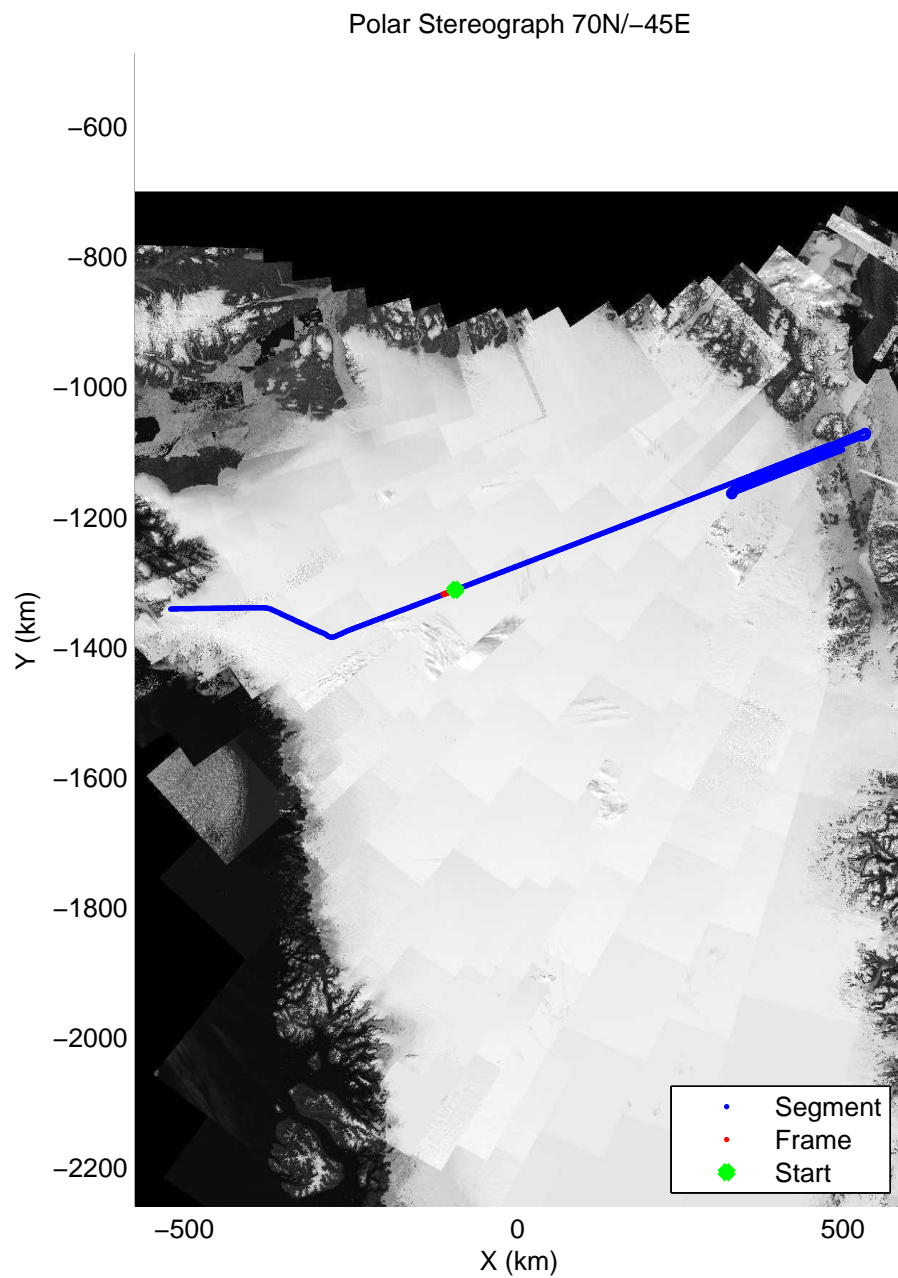
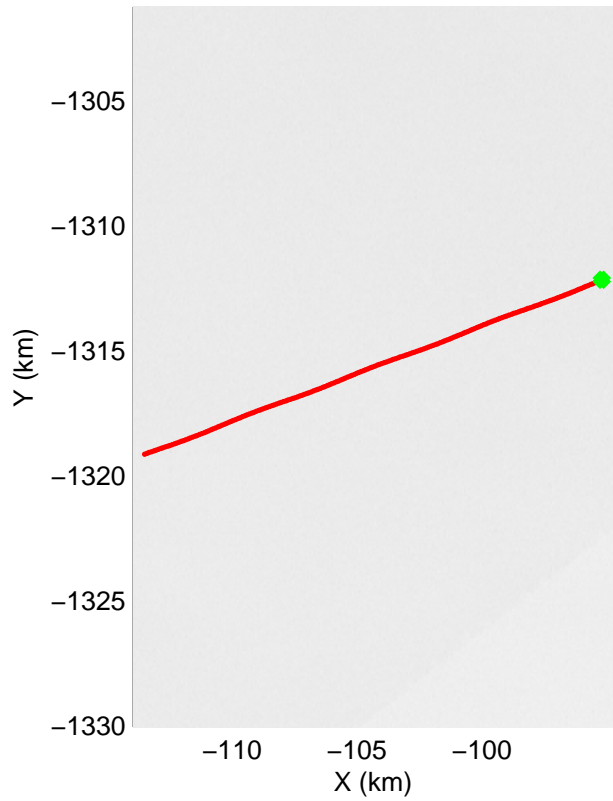
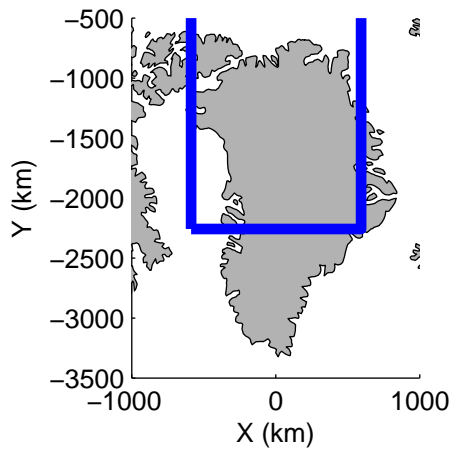







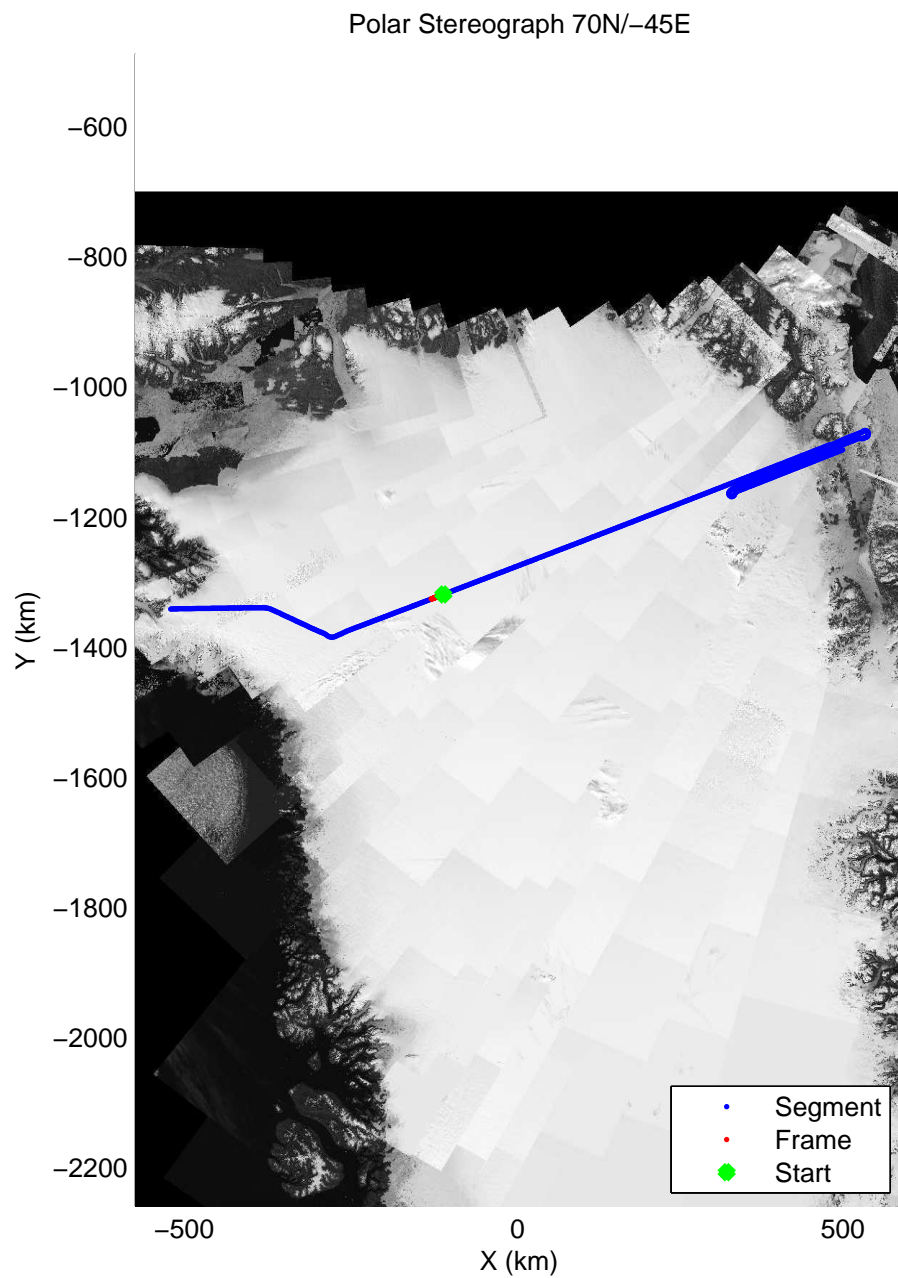
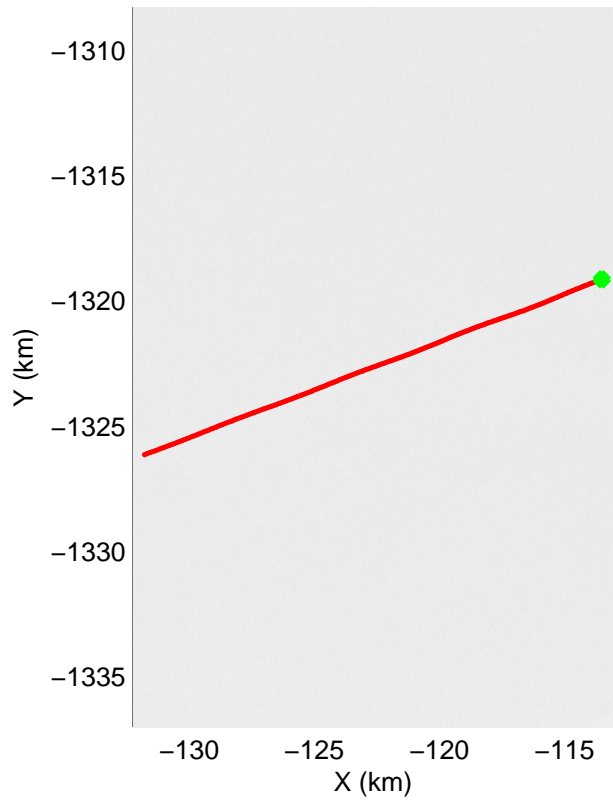
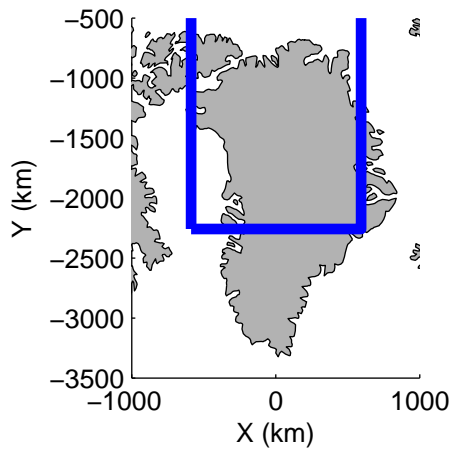
accum 2010\_Greenland\_P3: "NEIS 03" 20100525\_02\_057: 17:09:46.4 to 17:12:11.6 GPS






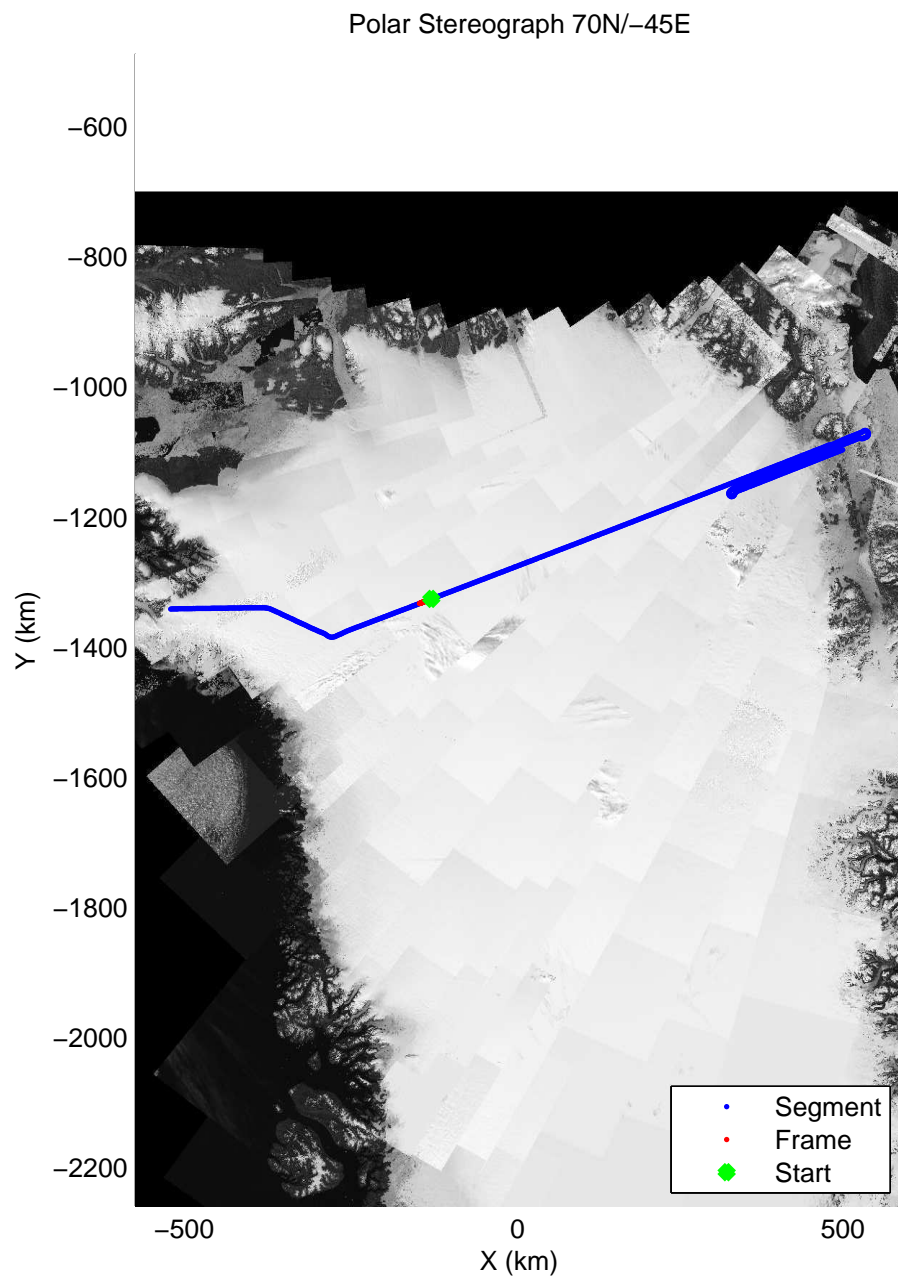
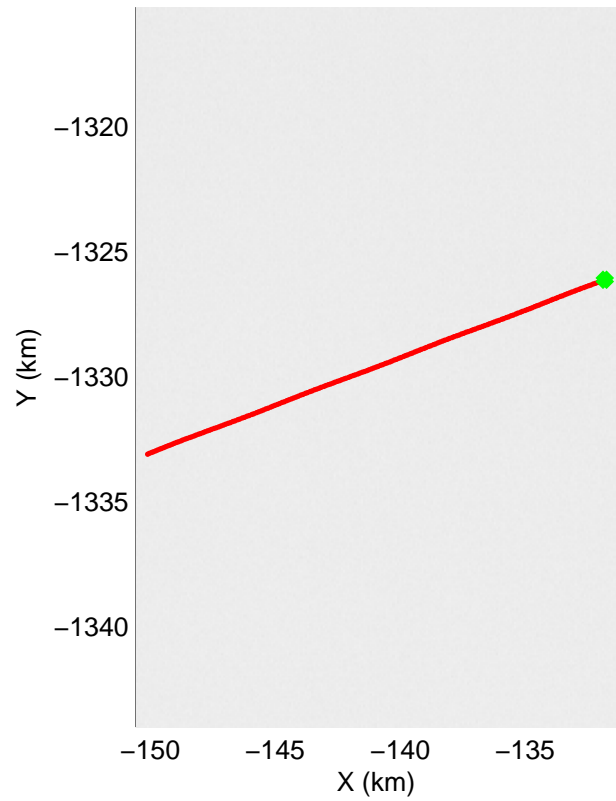
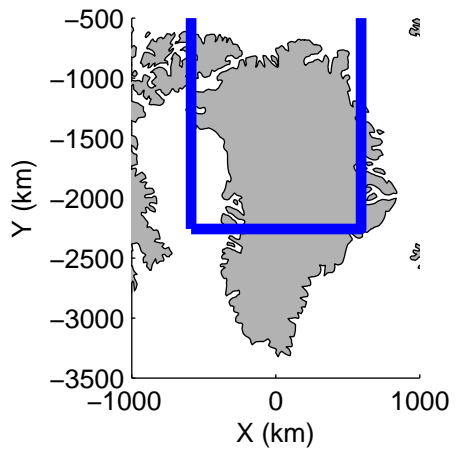
accum 2010\_Greenland\_P3: "NEIS 03" 20100525\_02\_058: 17:12:11.8 to 17:14:36.3 GPS






accum 2010\_Greenland\_P3: "NEIS 03" 20100525\_02\_059: 17:14:36.5 to 17:17:07.5 GPS

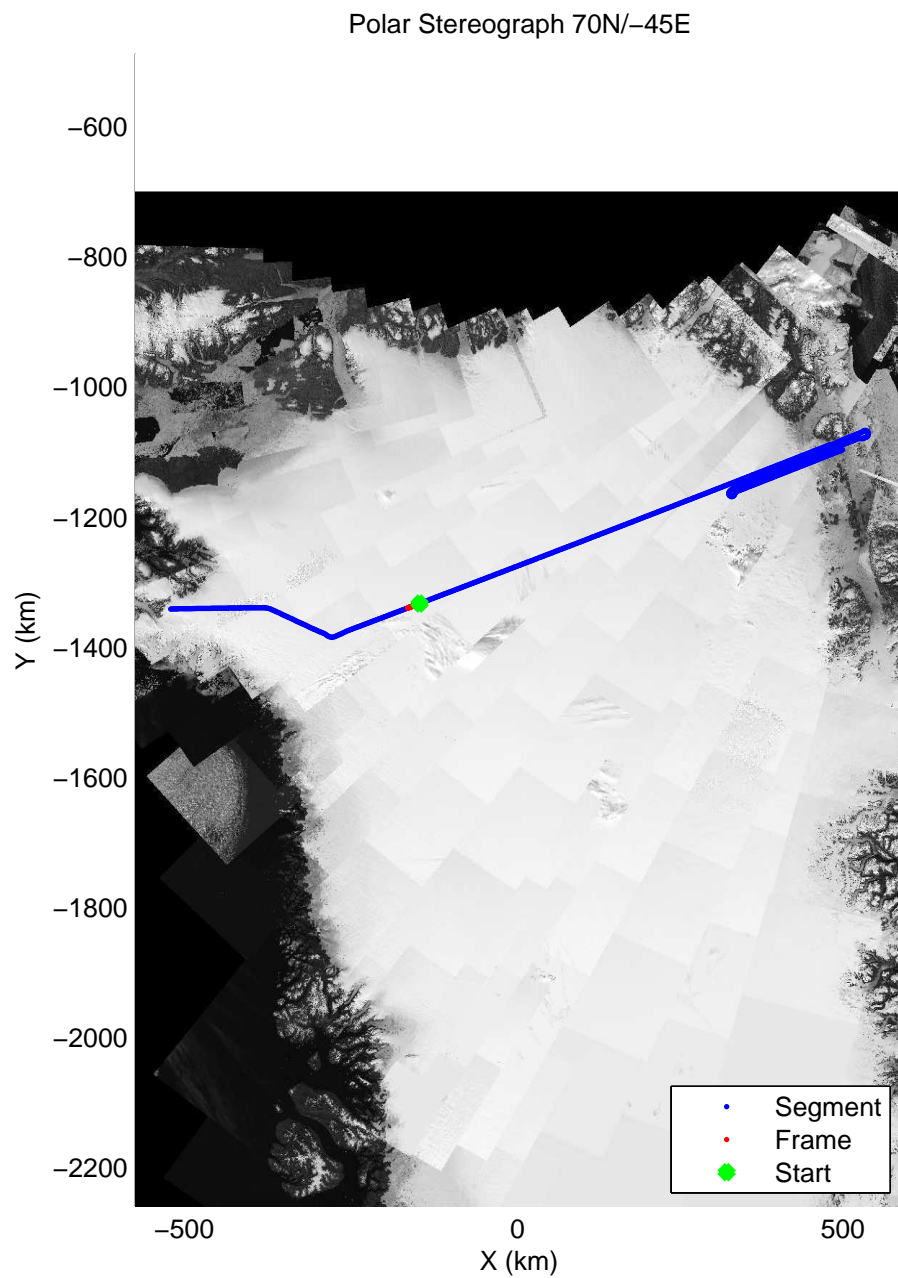
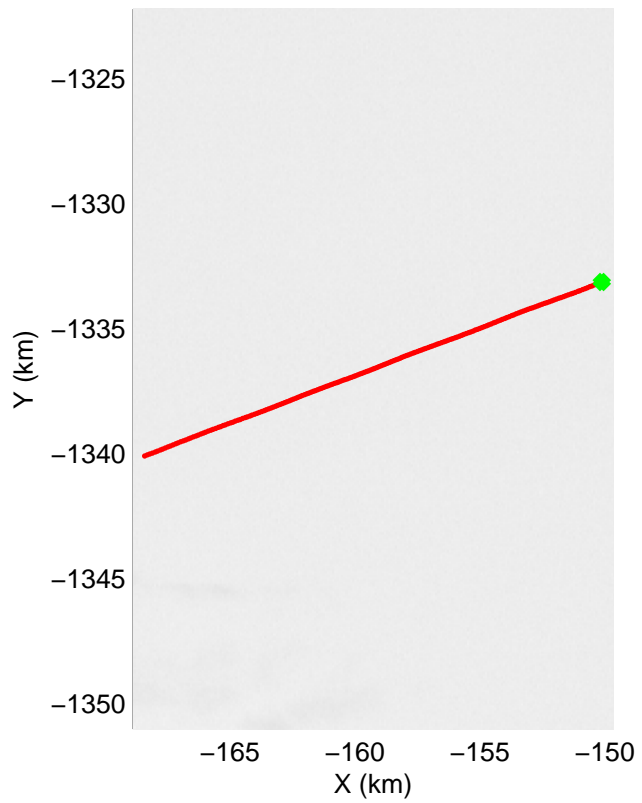
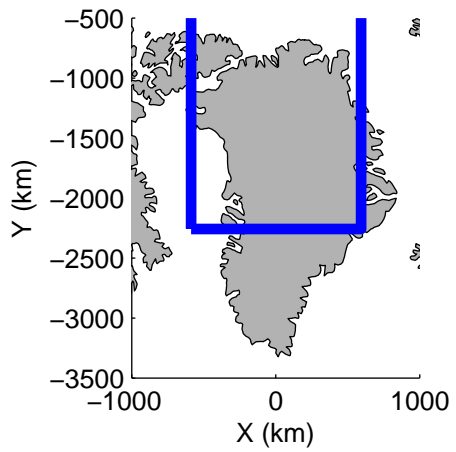





accum 2010\_Greenland\_P3: "NEIS 03" 20100525\_02\_060: 17:17:07.8 to 17:19:27.4 GPS

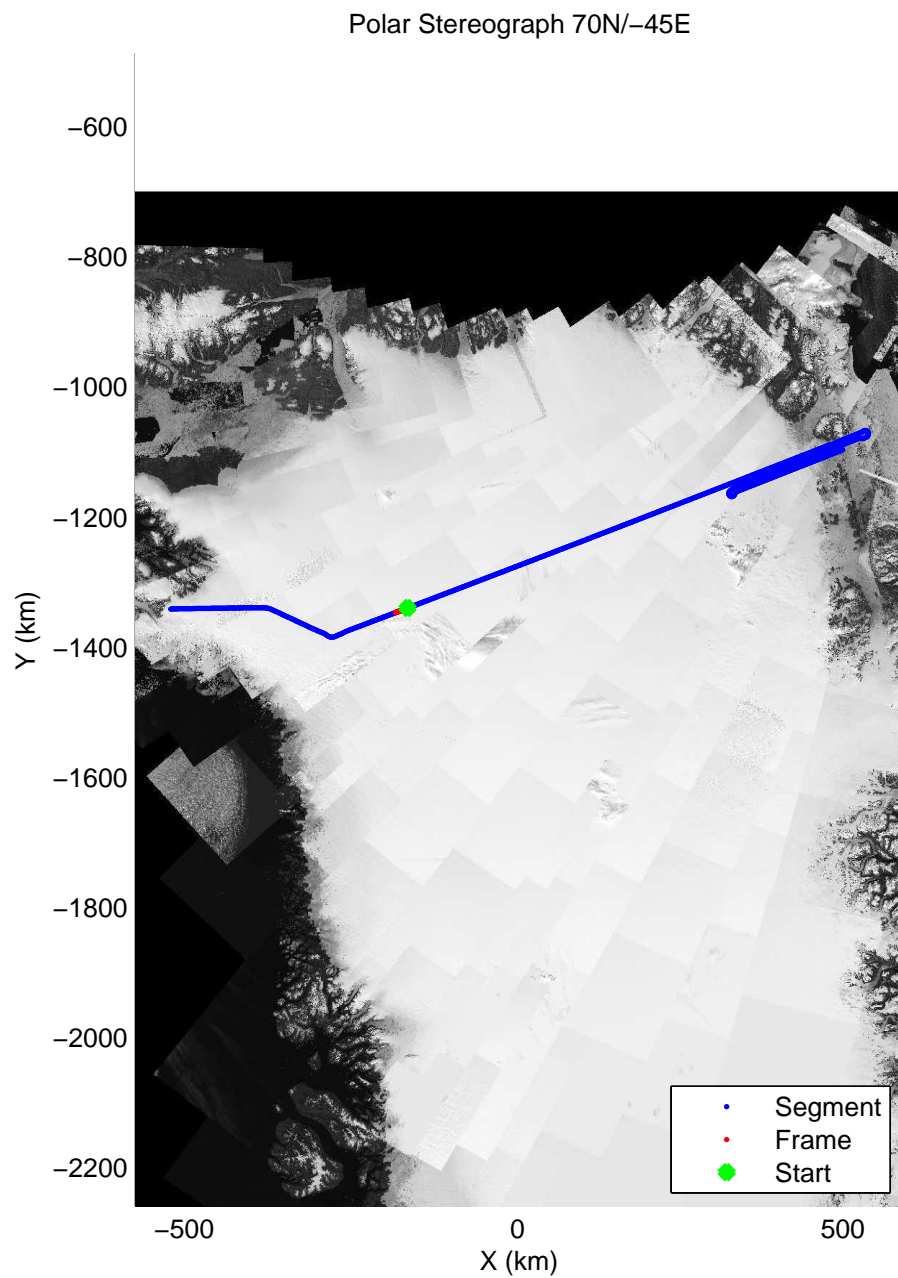
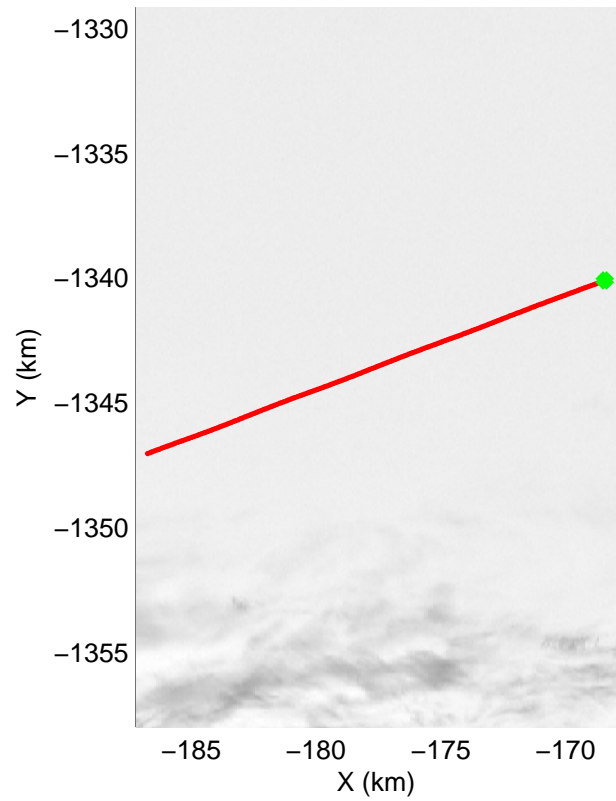
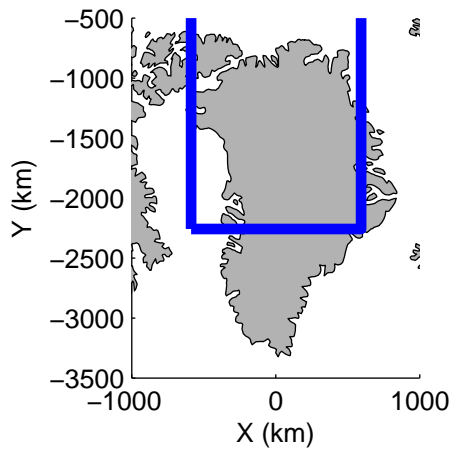







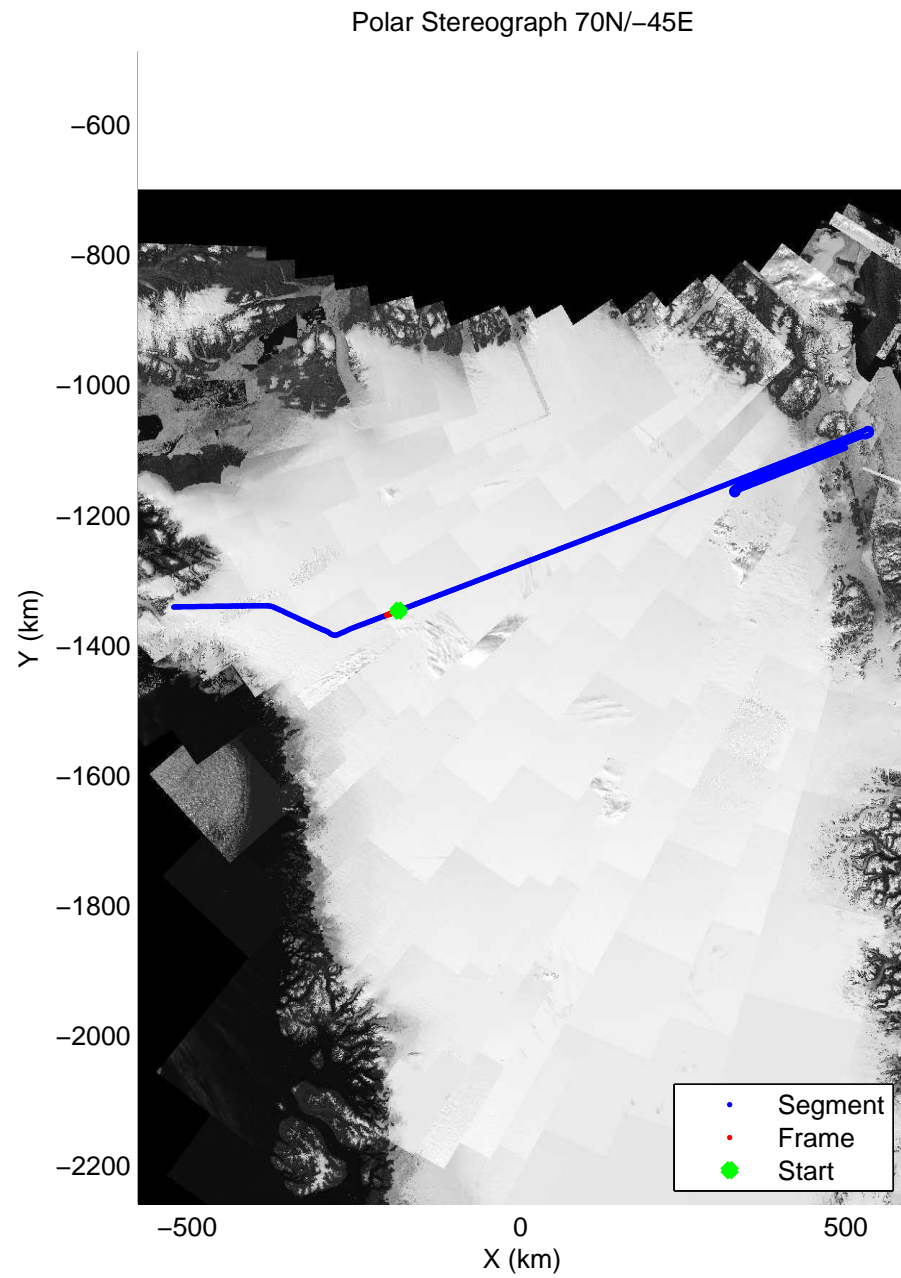
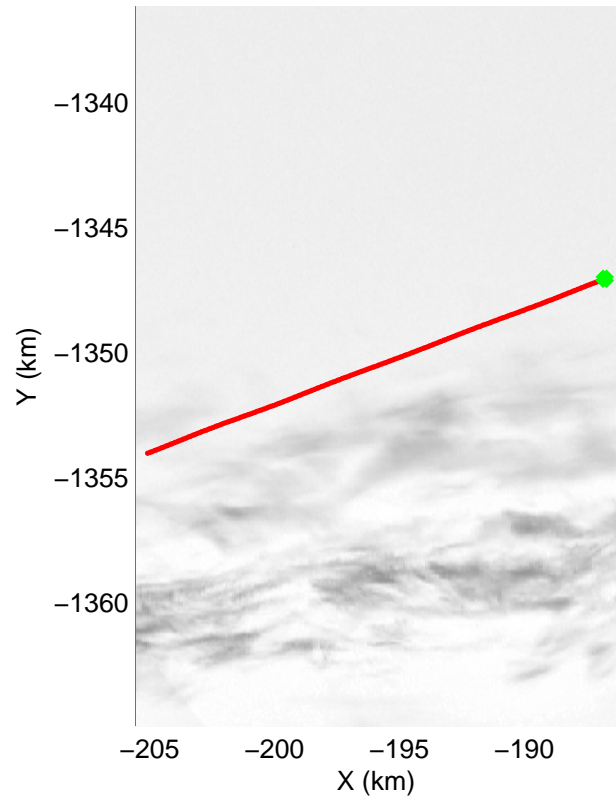
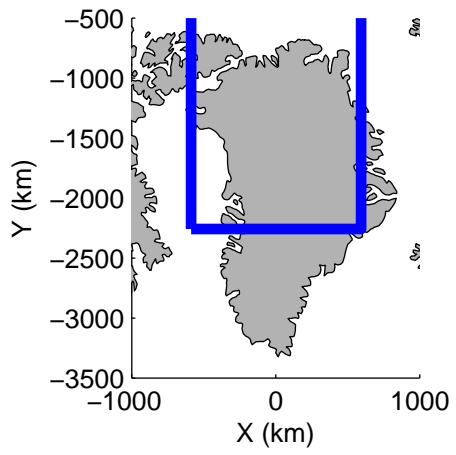
accum 2010\_Greenland\_P3: "NEIS 03" 20100525\_02\_061: 17:19:27.7 to 17:22:16.8 GPS







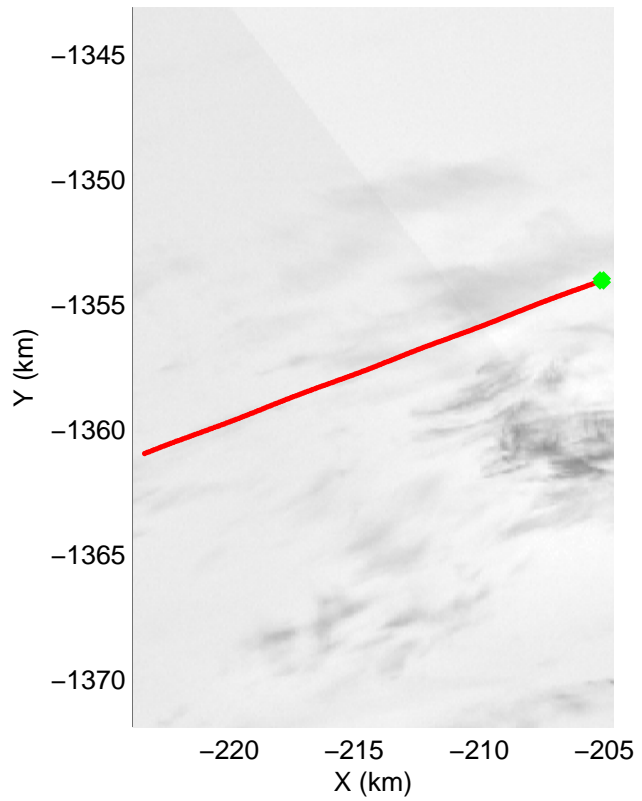
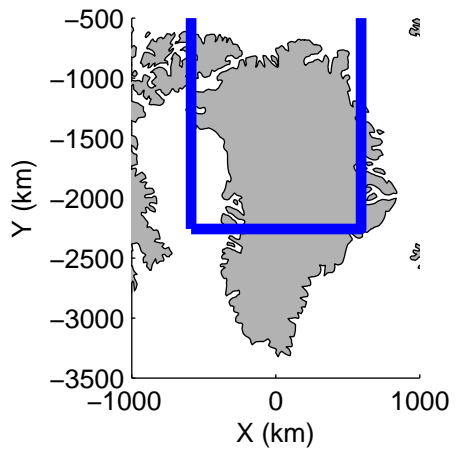
accum 2010\_Greenland\_P3: "NEIS 03" 20100525\_02\_062: 17:22:16.9 to 17:24:42.0 GPS






accum 2010\_Greenland\_P3: "NEIS 03" 20100525\_02\_063: 17:24:42.1 to 17:27:04.5 GPS


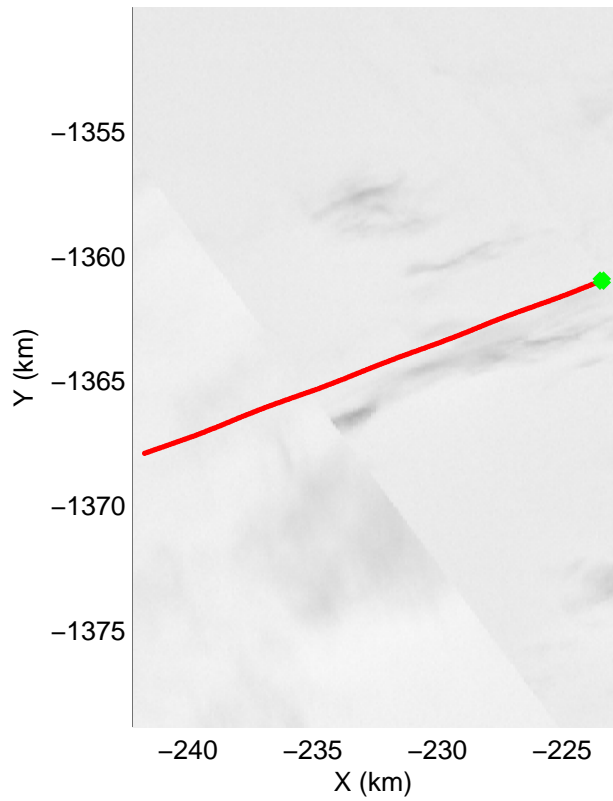
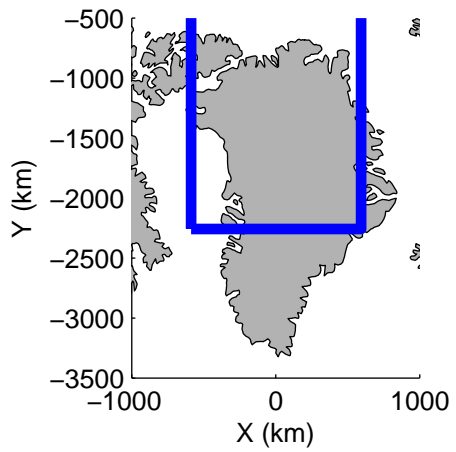





accum 2010\_Greenland\_P3: "NEIS 03" 20100525\_02\_064: 17:27:04.7 to 17:29:27.0 GPS


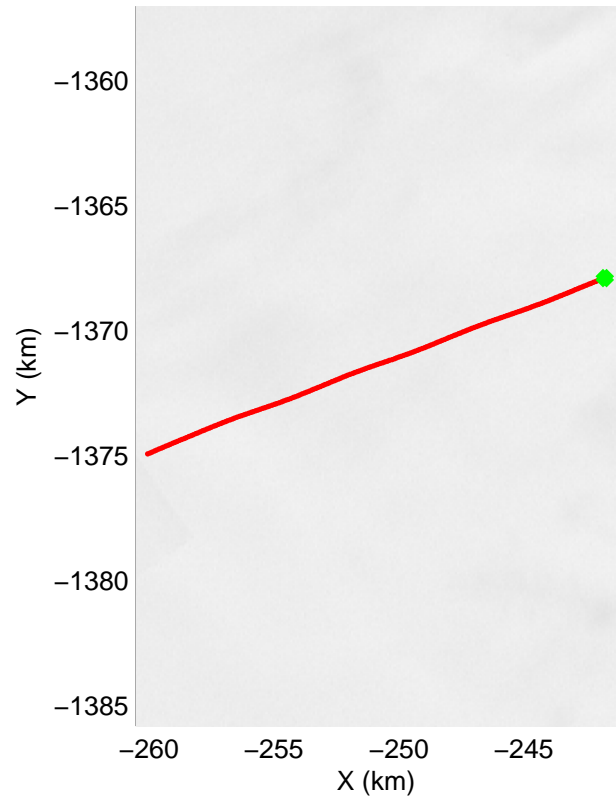
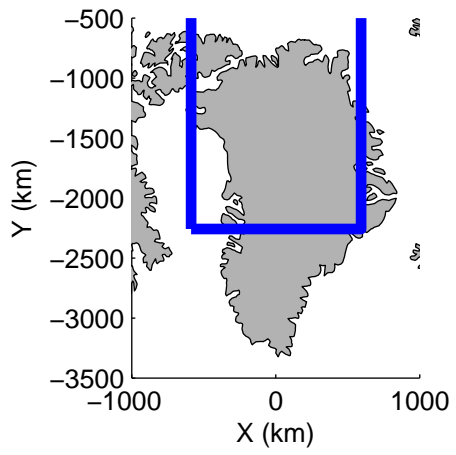







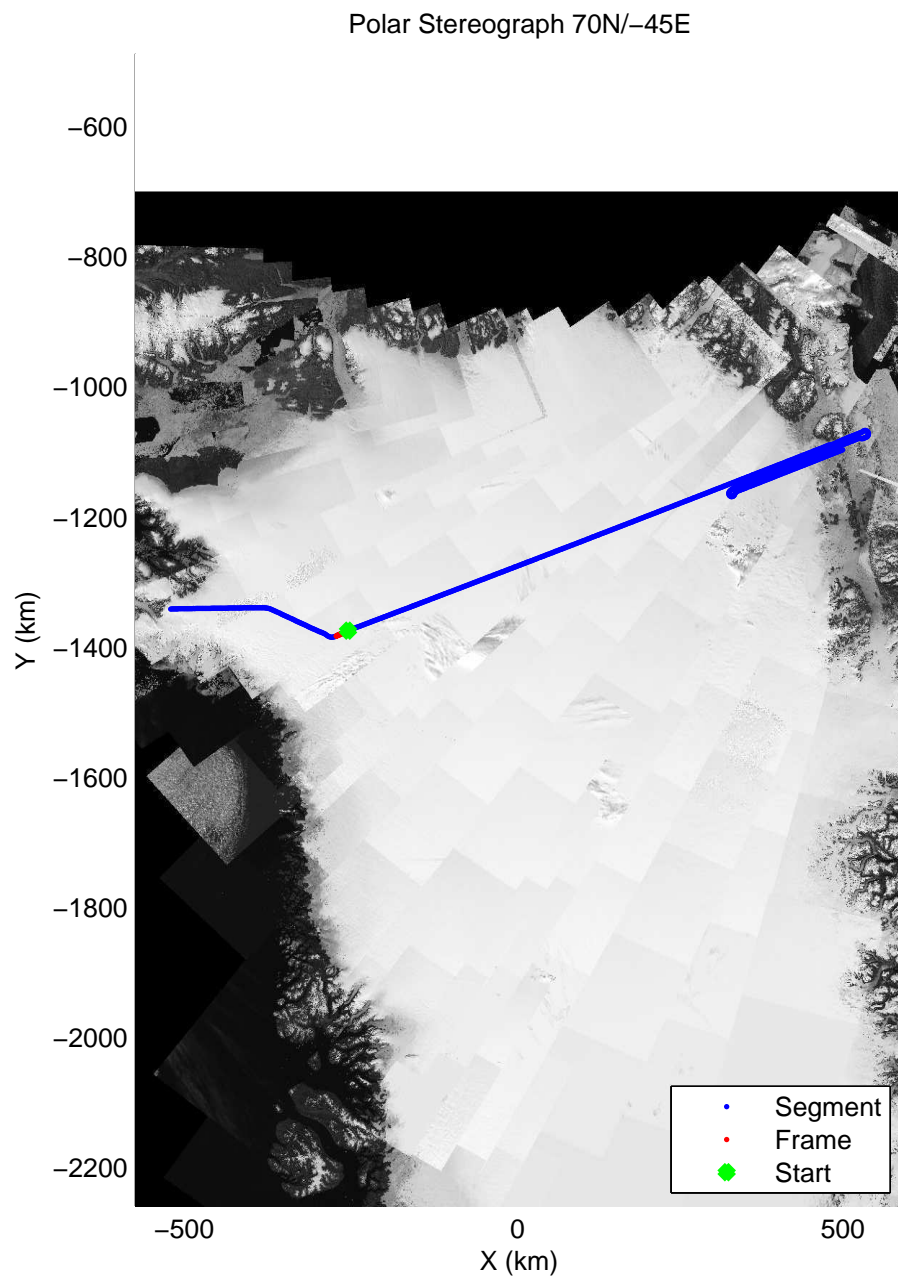
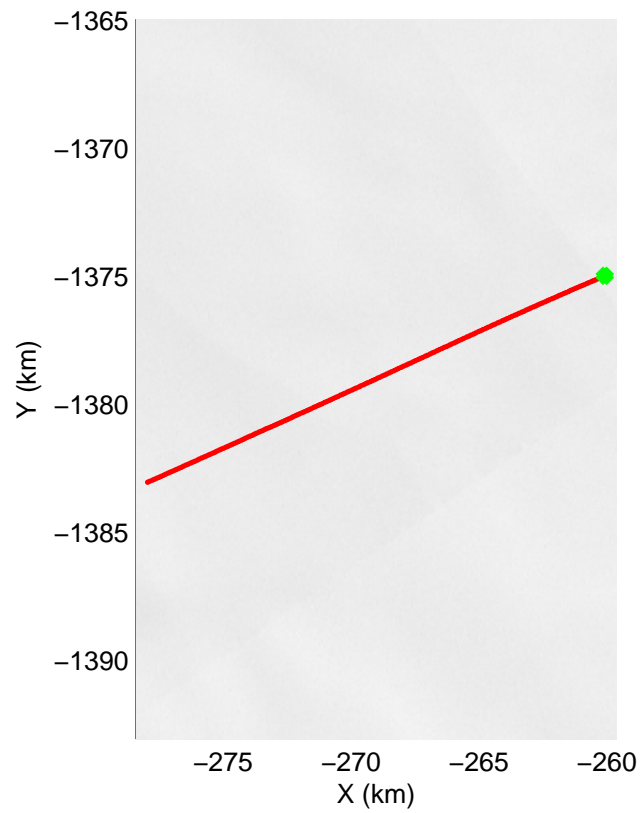
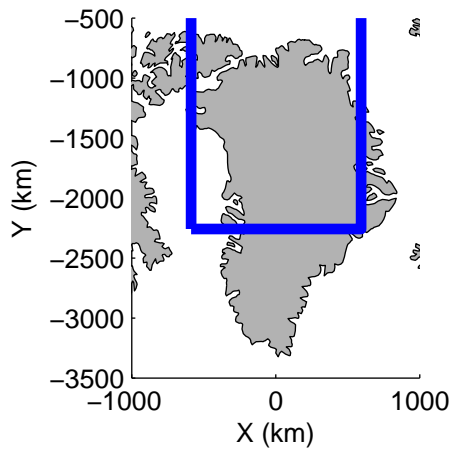
accum 2010\_Greenland\_P3: "NEIS 03" 20100525\_02\_065: 17:29:27.2 to 17:31:50.6 GPS






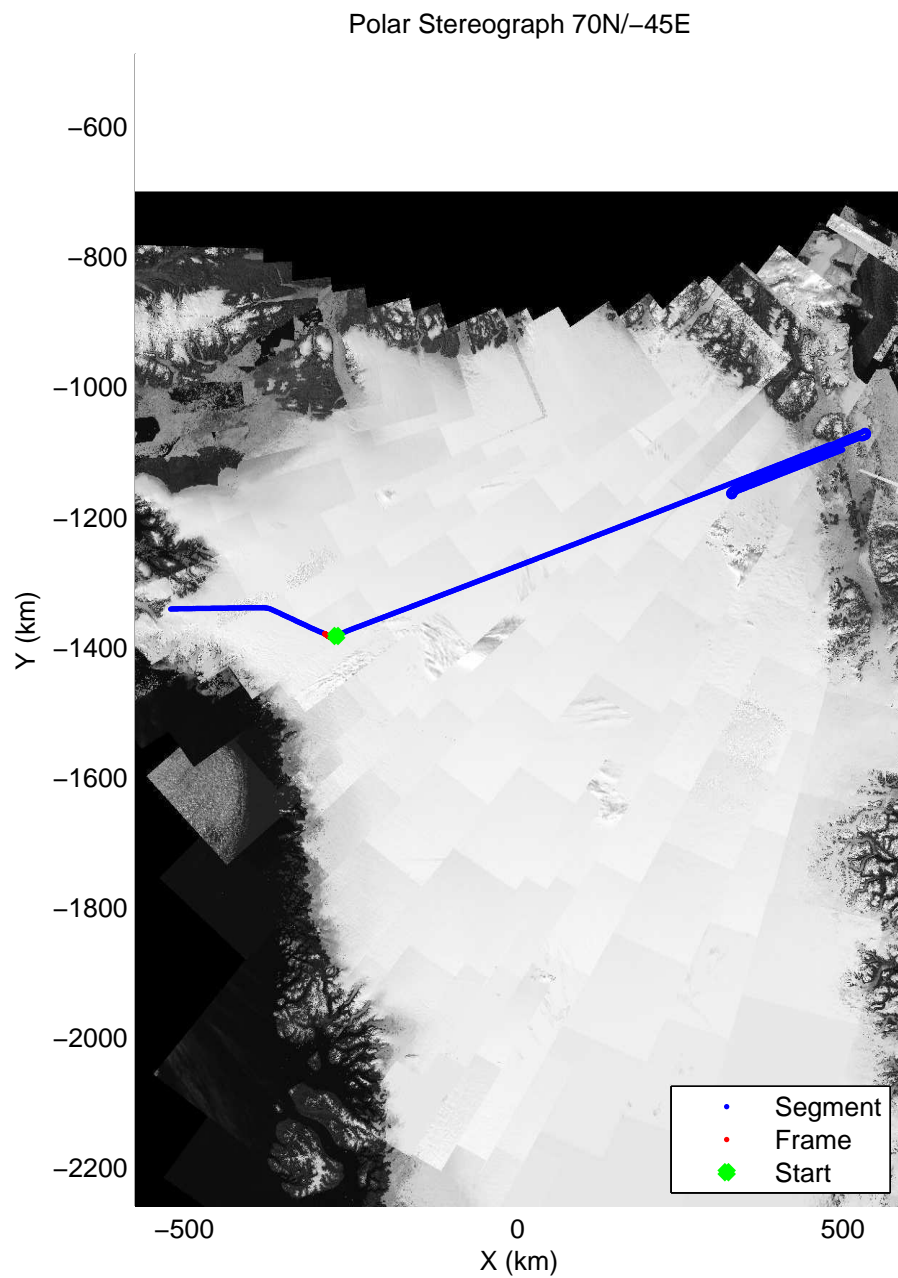
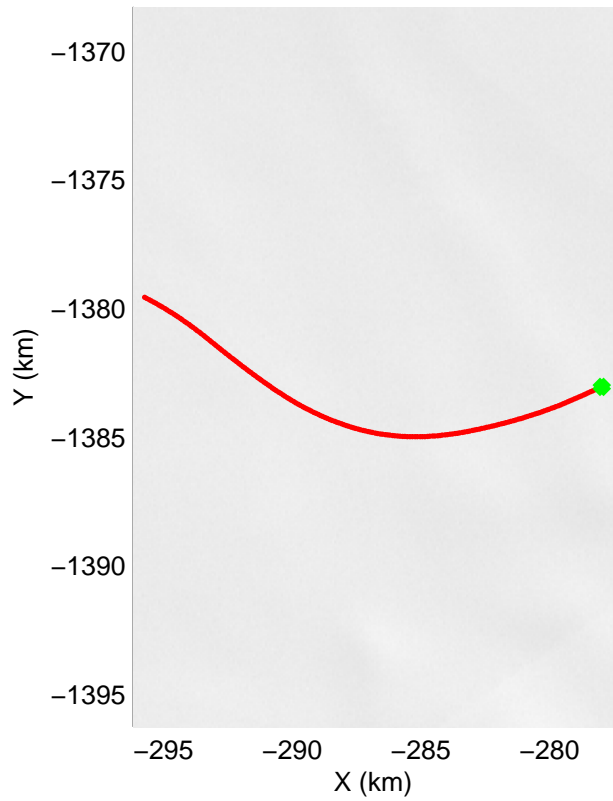
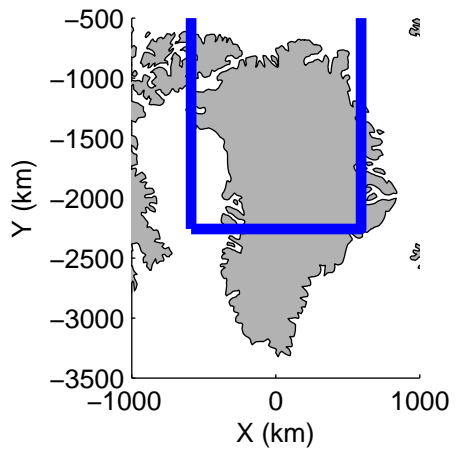
accum 2010\_Greenland\_P3: "NEIS 03" 20100525\_02\_066: 17:31:50.8 to 17:34:13.7 GPS






accum 2010\_Greenland\_P3: "NEIS 03" 20100525\_02\_067: 17:34:14.0 to 17:36:31.5 GPS

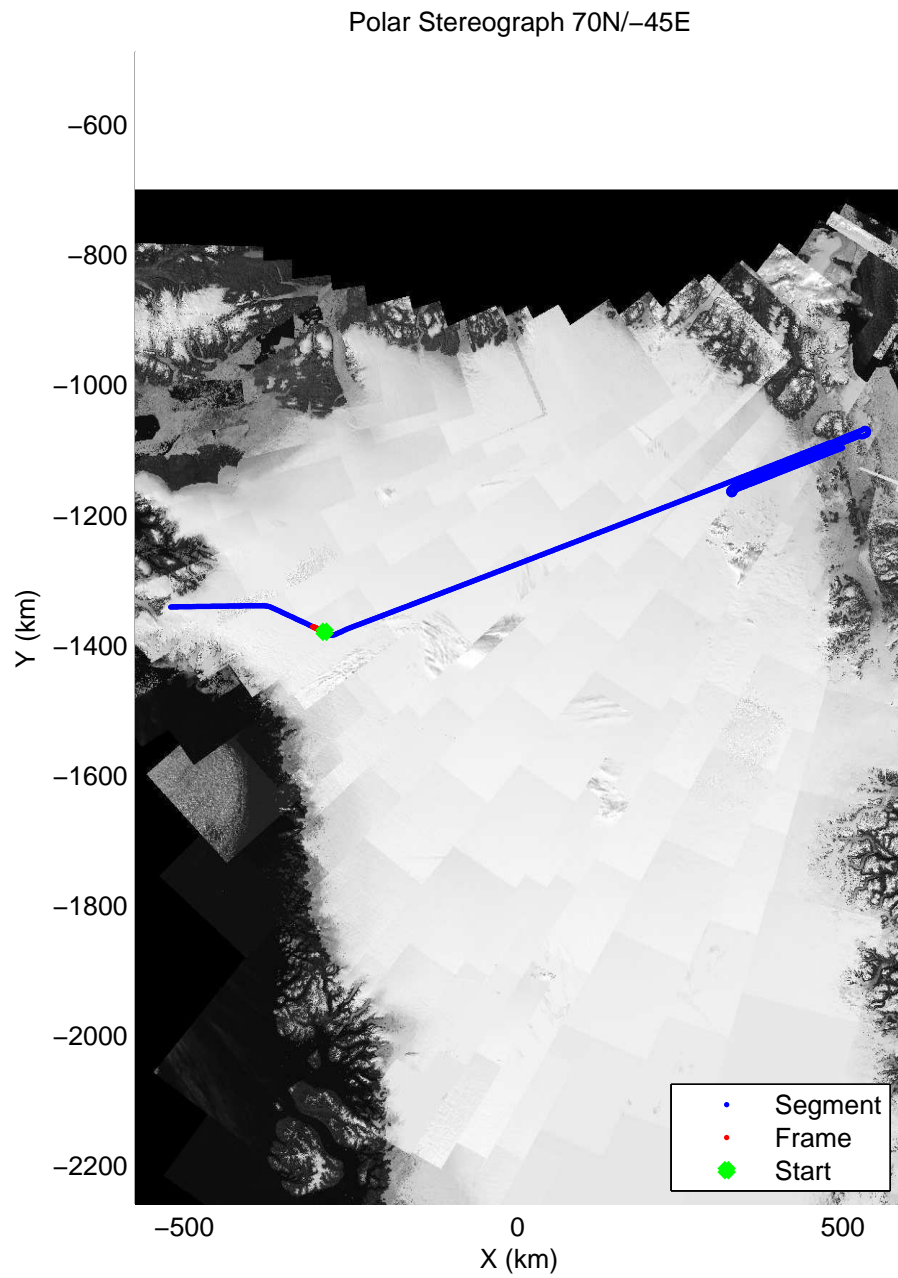
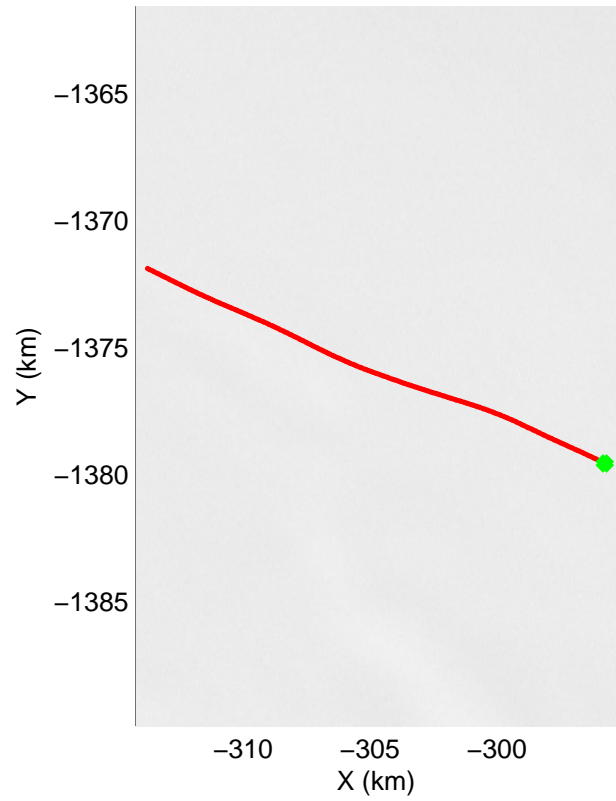
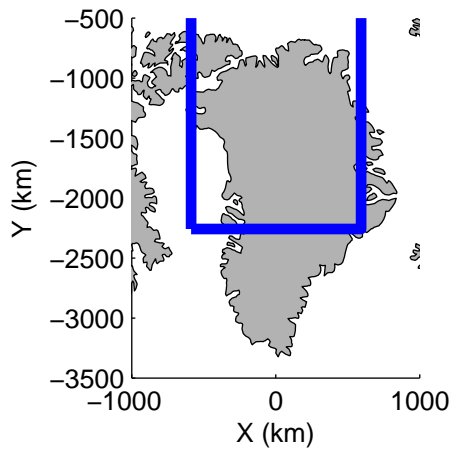





accum 2010\_Greenland\_P3: "NEIS 03" 20100525\_02\_068: 17:36:31.6 to 17:38:49.9 GPS

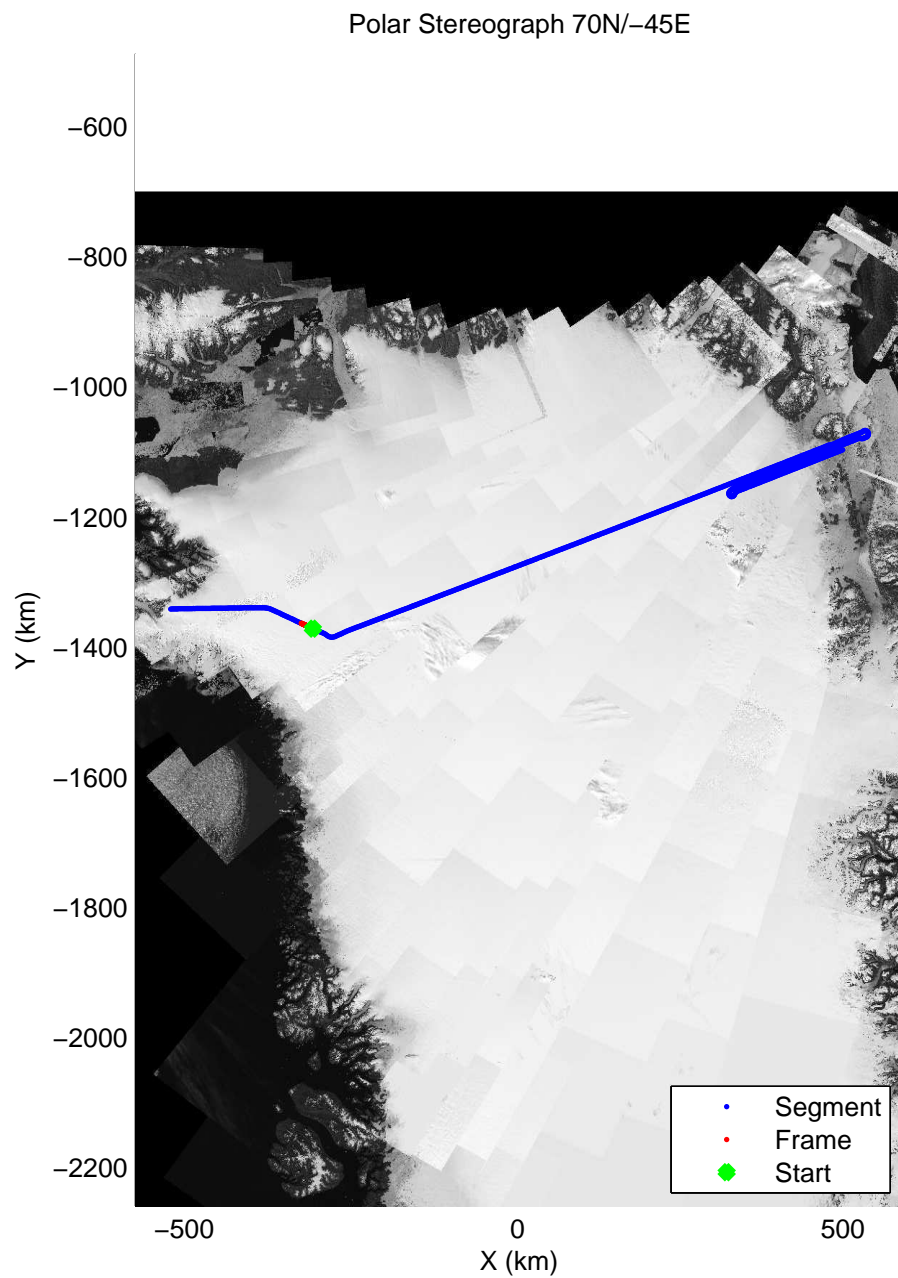
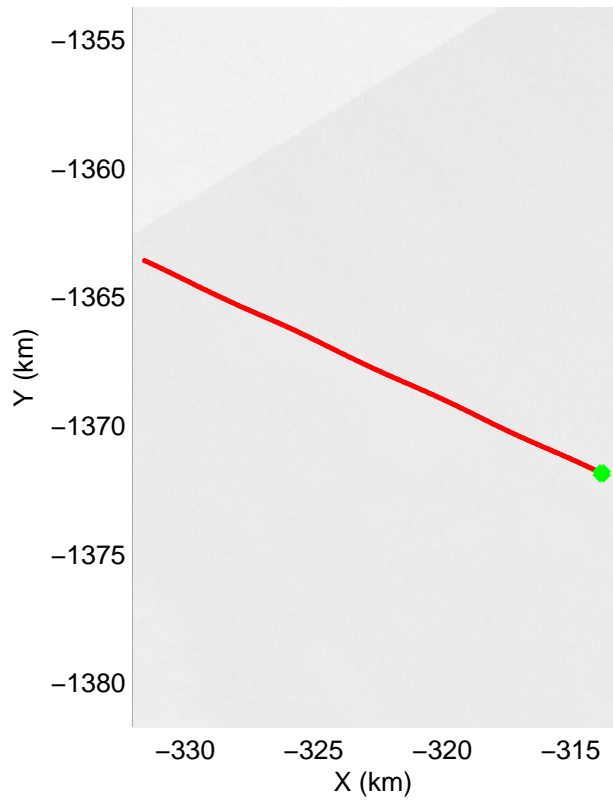
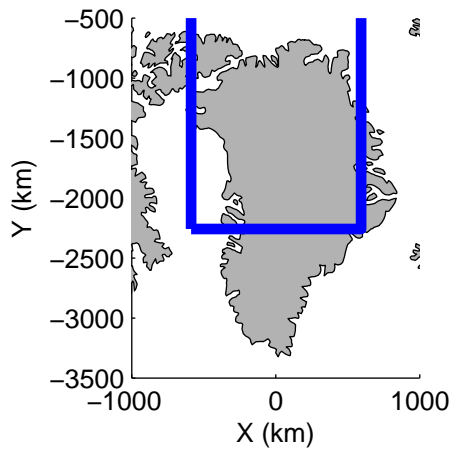







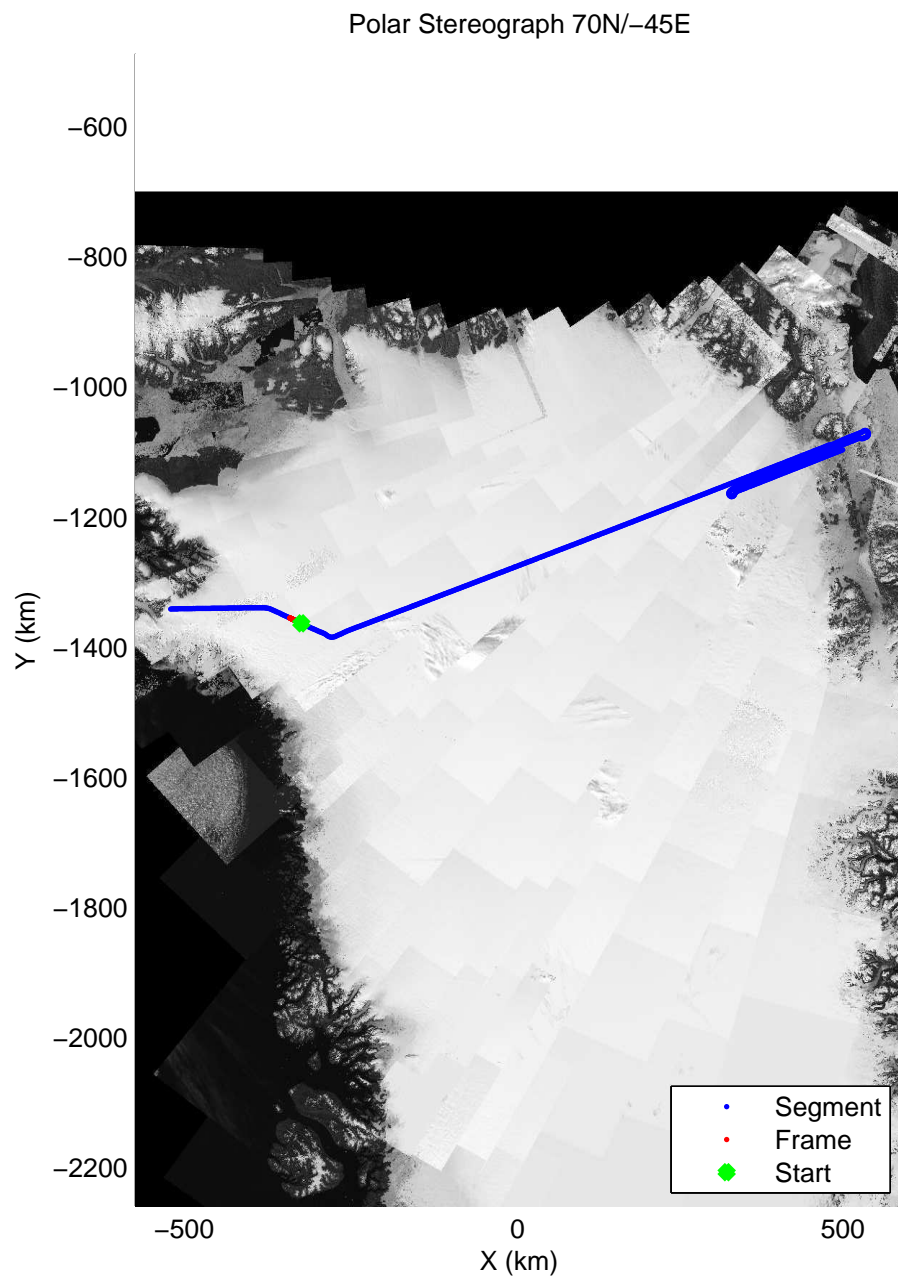
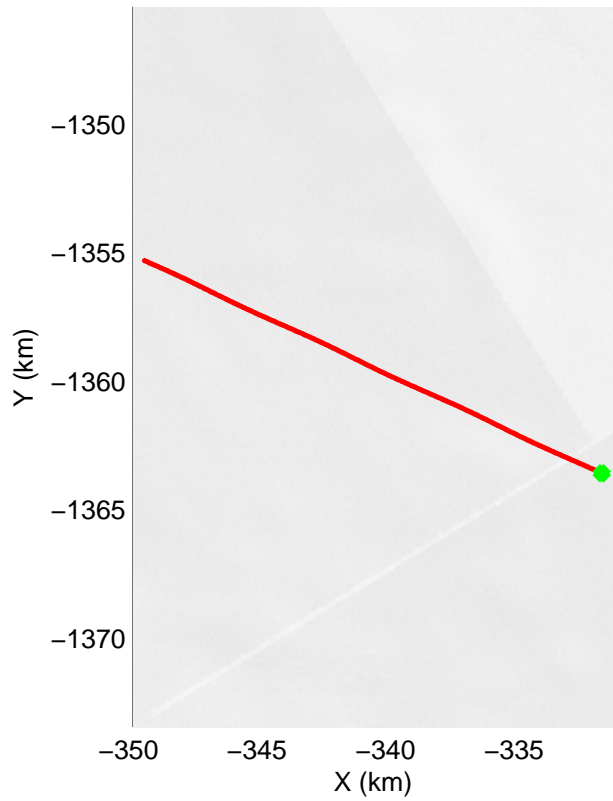
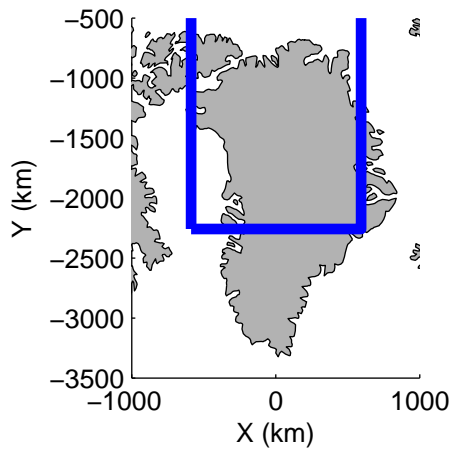
accum 2010\_Greenland\_P3: "NEIS 03" 20100525\_02\_069: 17:38:50.0 to 17:41:08.0 GPS






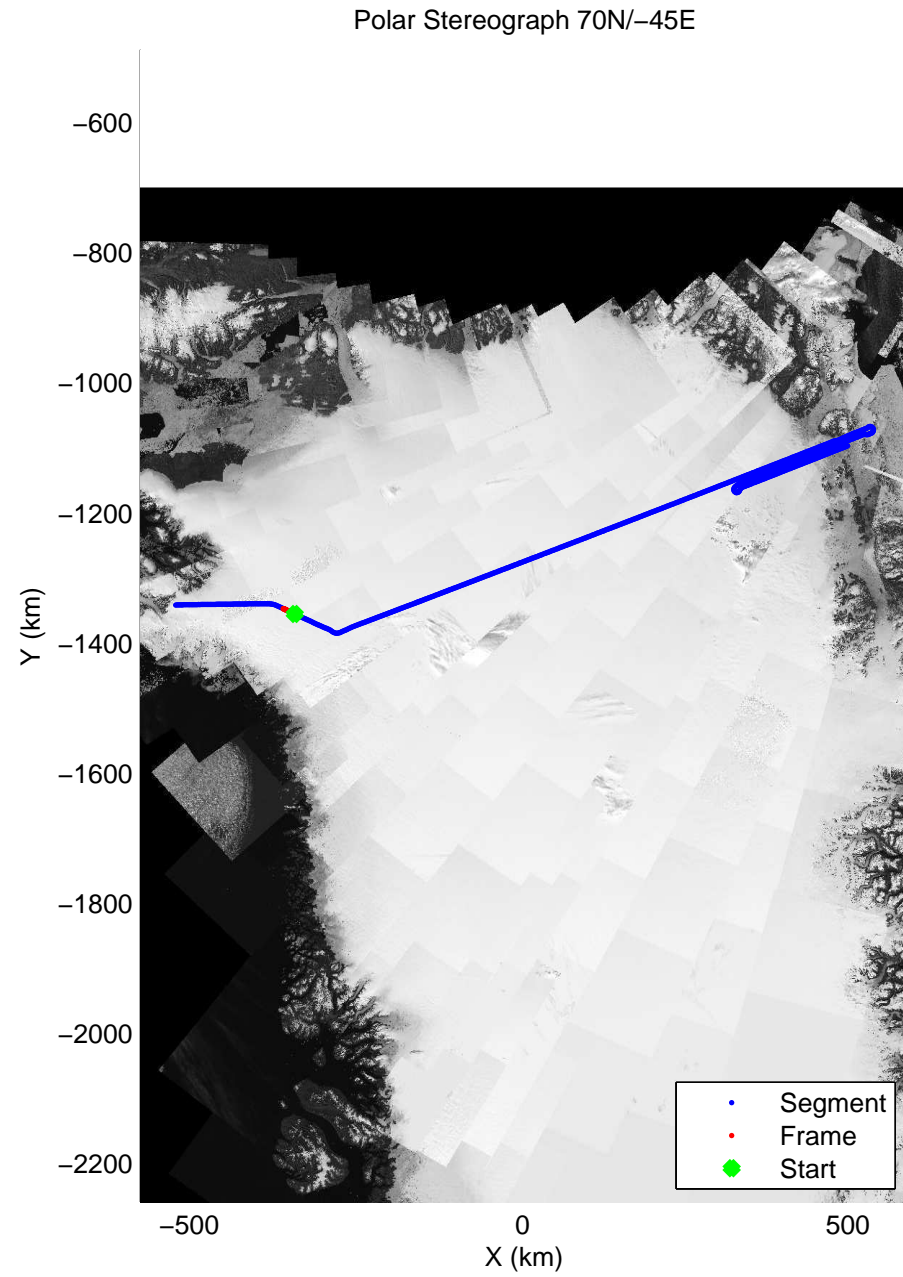
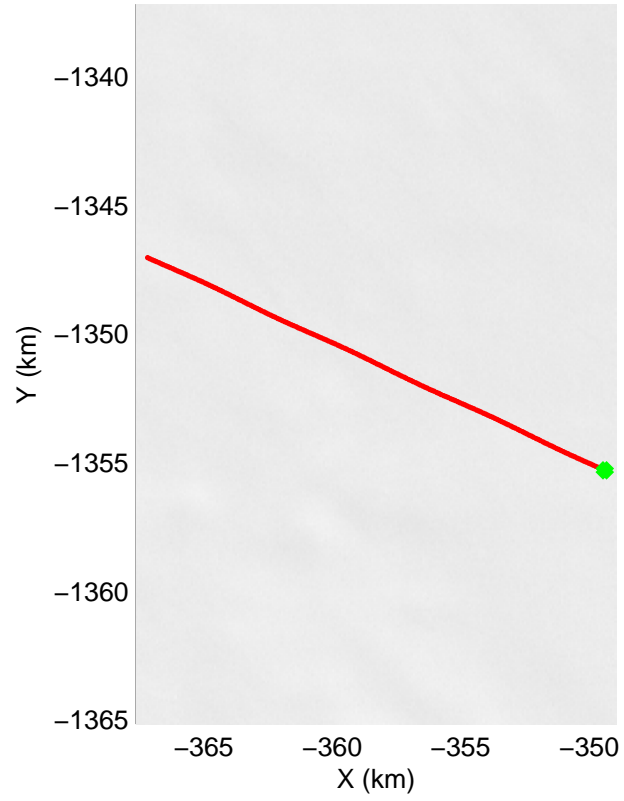
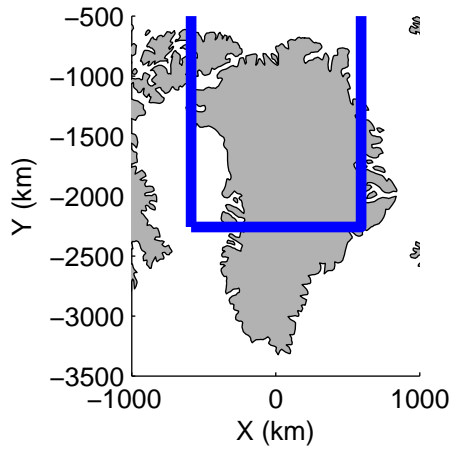
accum 2010\_Greenland\_P3: "NEIS 03" 20100525\_02\_070: 17:41:08.2 to 17:43:23.0 GPS






accum 2010\_Greenland\_P3: "NEIS 03" 20100525\_02\_071: 17:43:23.1 to 17:45:38.1 GPS


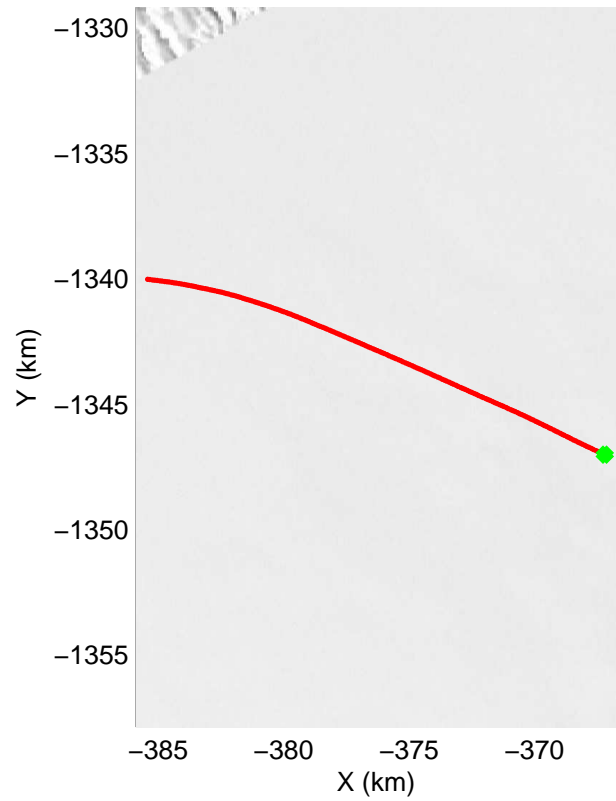
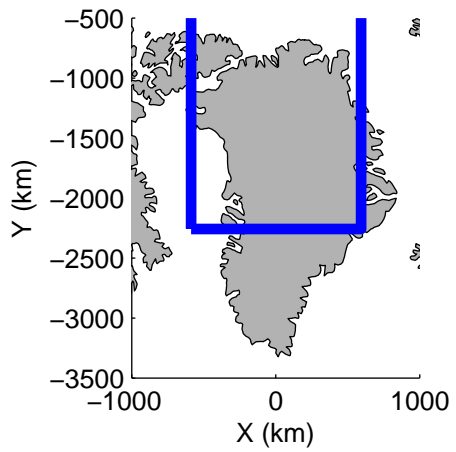





accum 2010\_Greenland\_P3: "NEIS 03" 20100525\_02\_072: 17:45:38.3 to 17:47:54.5 GPS


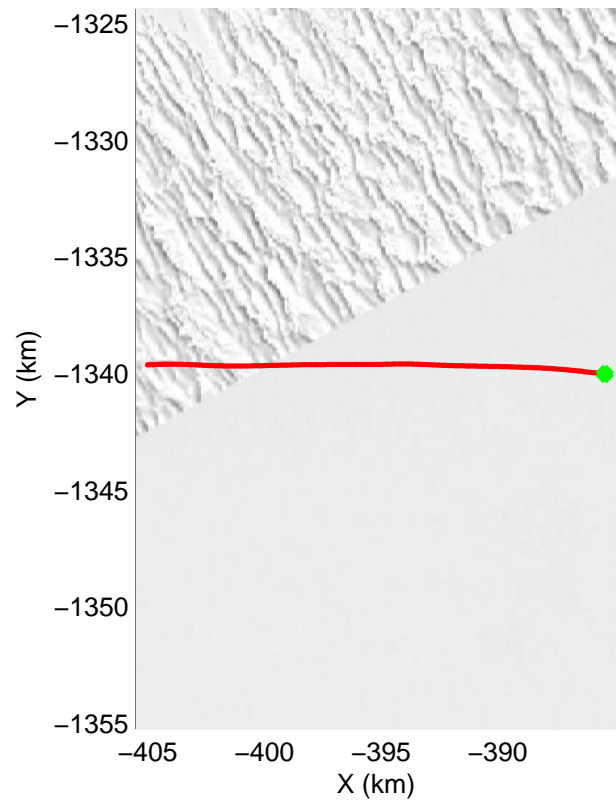
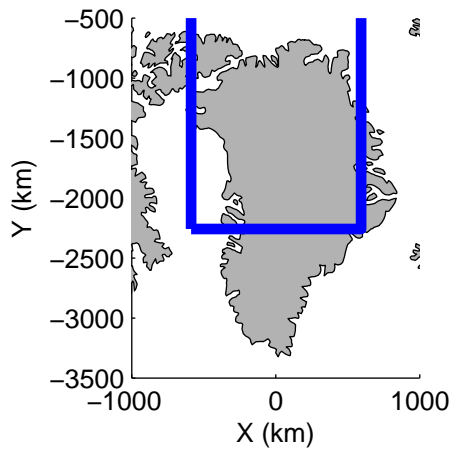








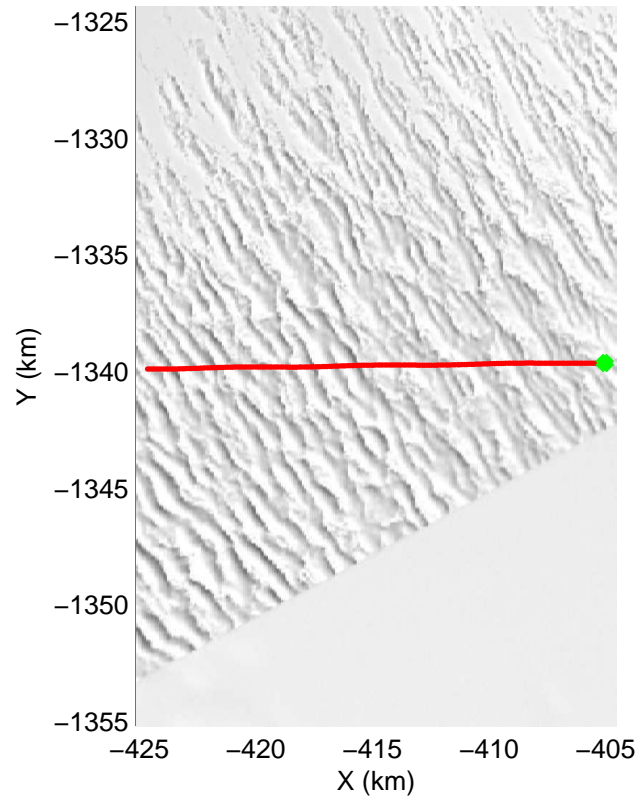
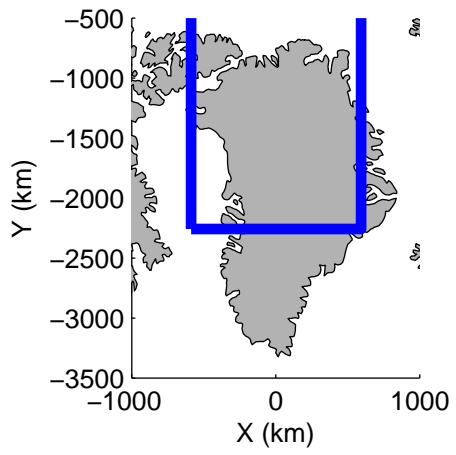
accum 2010\_Greenland\_P3: "NEIS 03" 20100525\_02\_073: 17:47:54.6 to 17:50:11.3 GPS







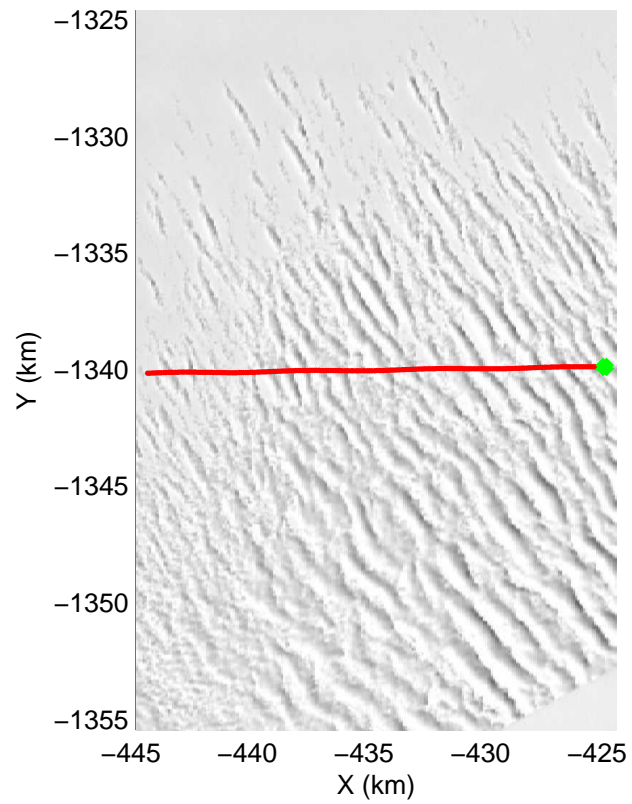
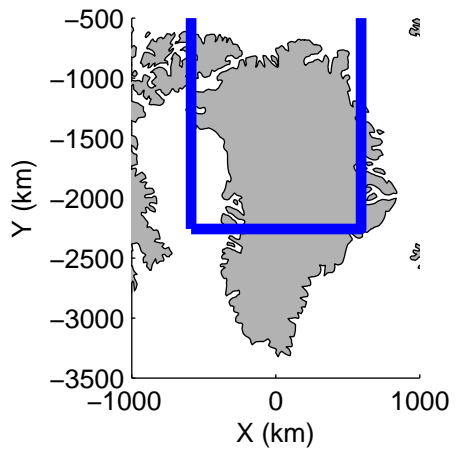
accum 2010\_Greenland\_P3: "NEIS 03" 20100525\_02\_074: 17:50:11.5 to 17:52:28.2 GPS






accum 2010\_Greenland\_P3: "NEIS 03" 20100525\_02\_075: 17:52:28.4 to 17:54:45.4 GPS

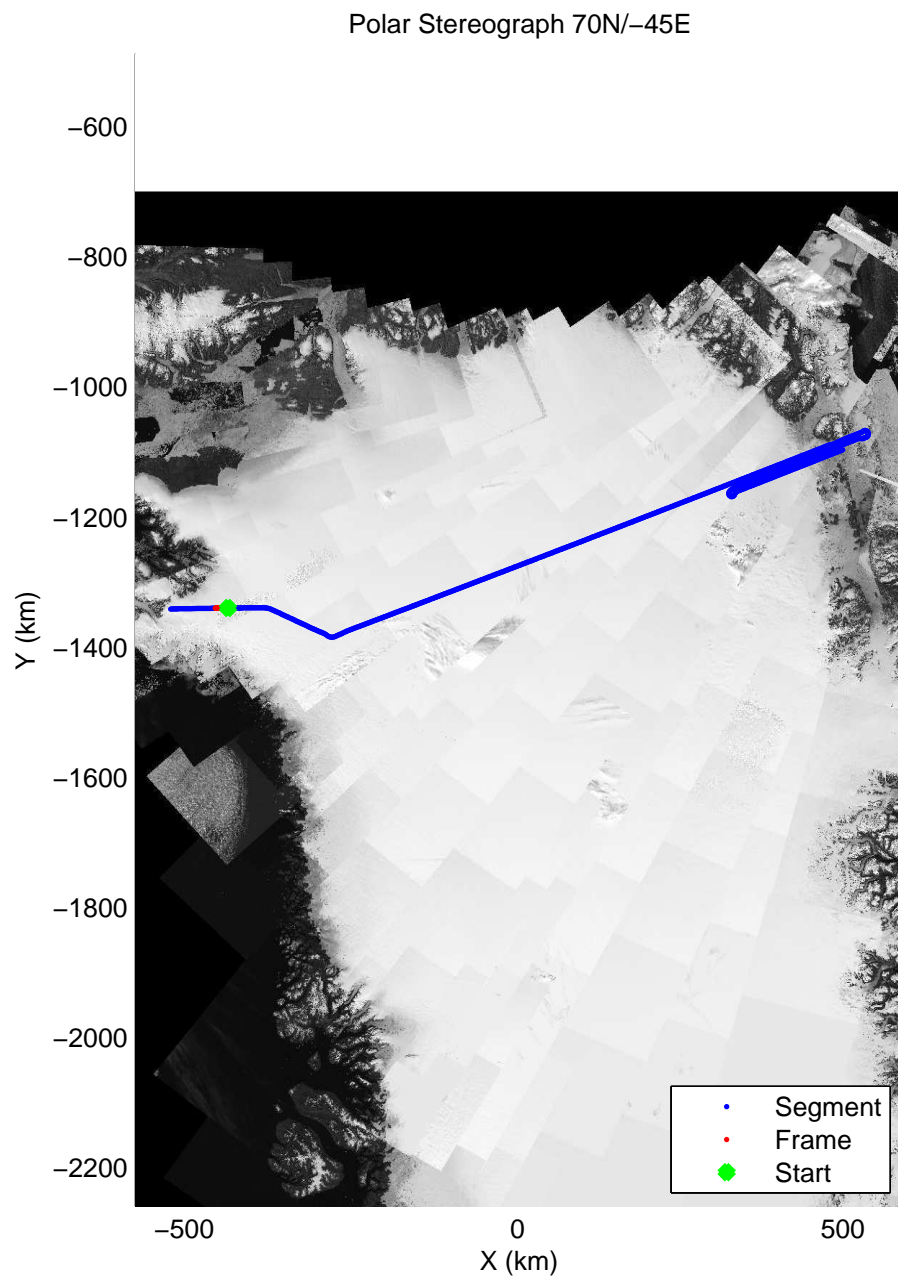
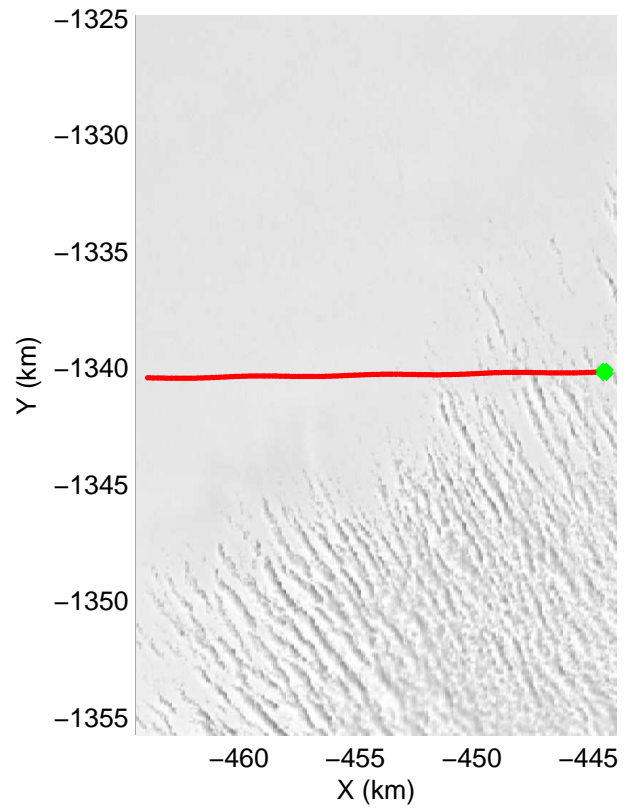
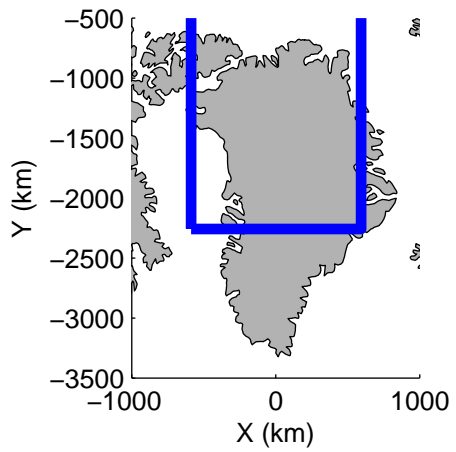





accum 2010\_Greenland\_P3: "NEIS 03" 20100525\_02\_076: 17:54:45.6 to 17:57:03.0 GPS

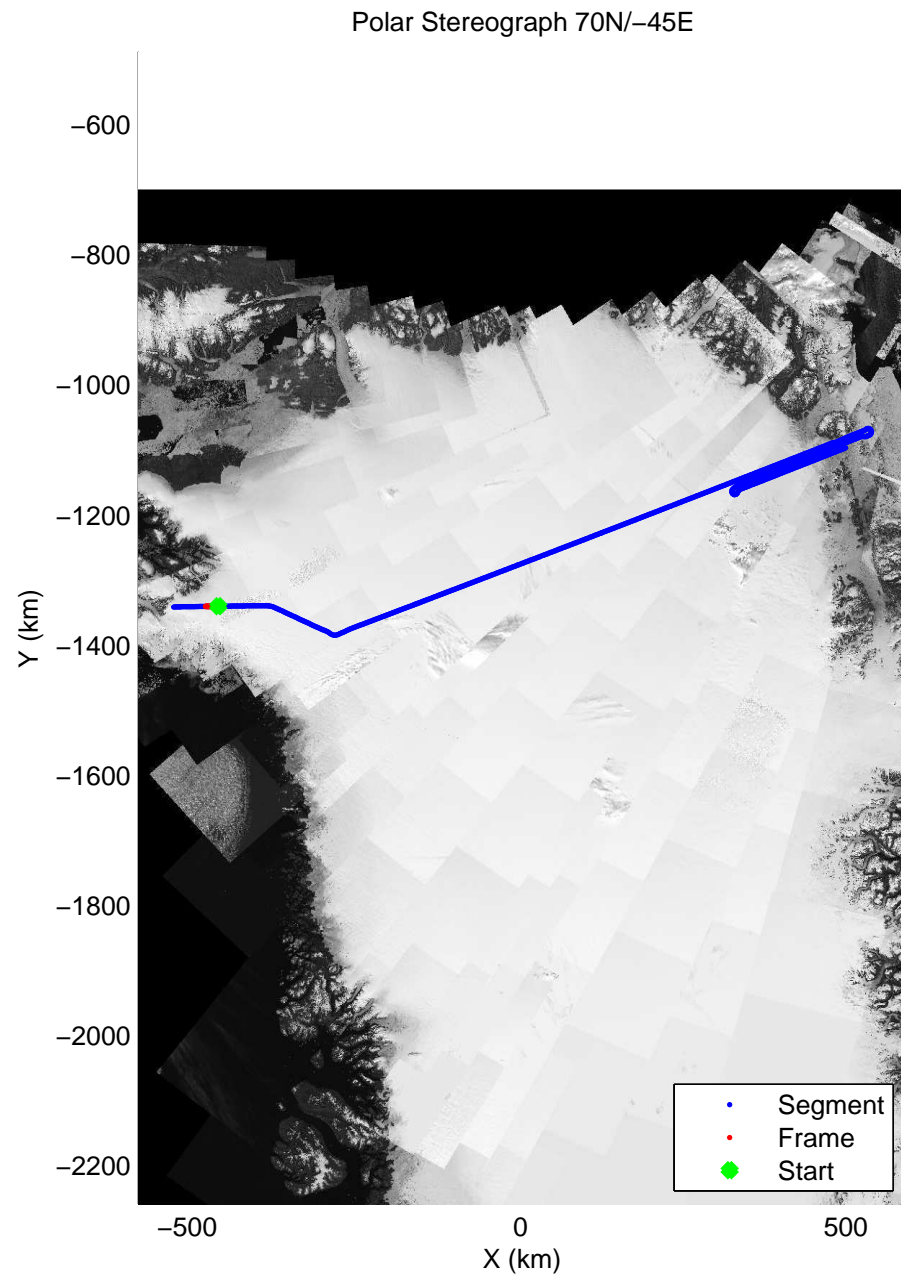
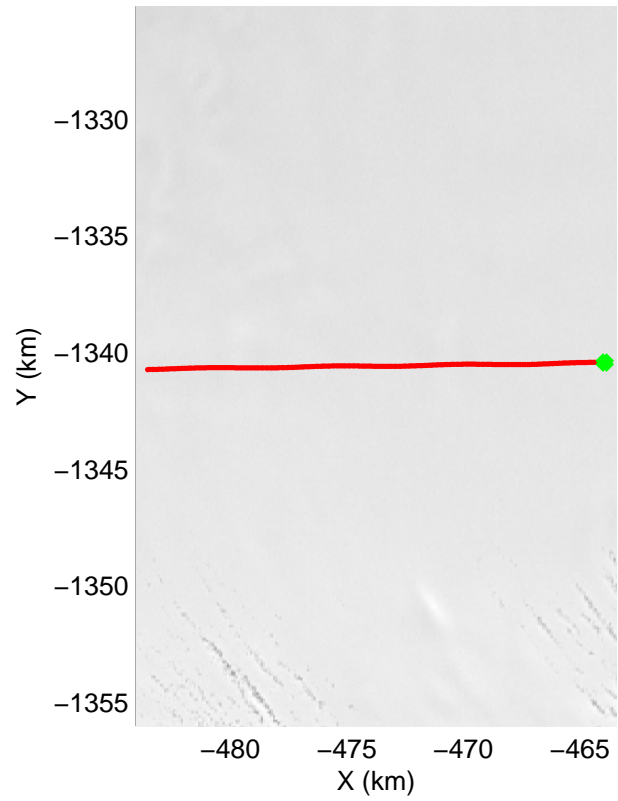
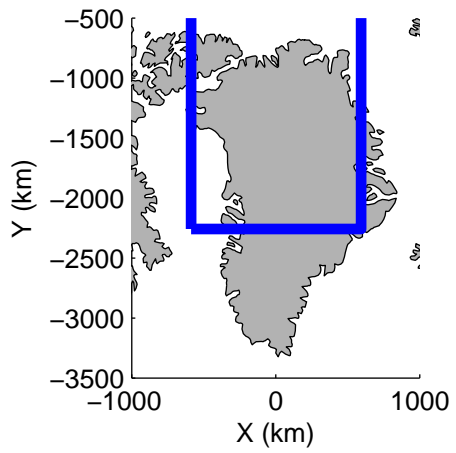







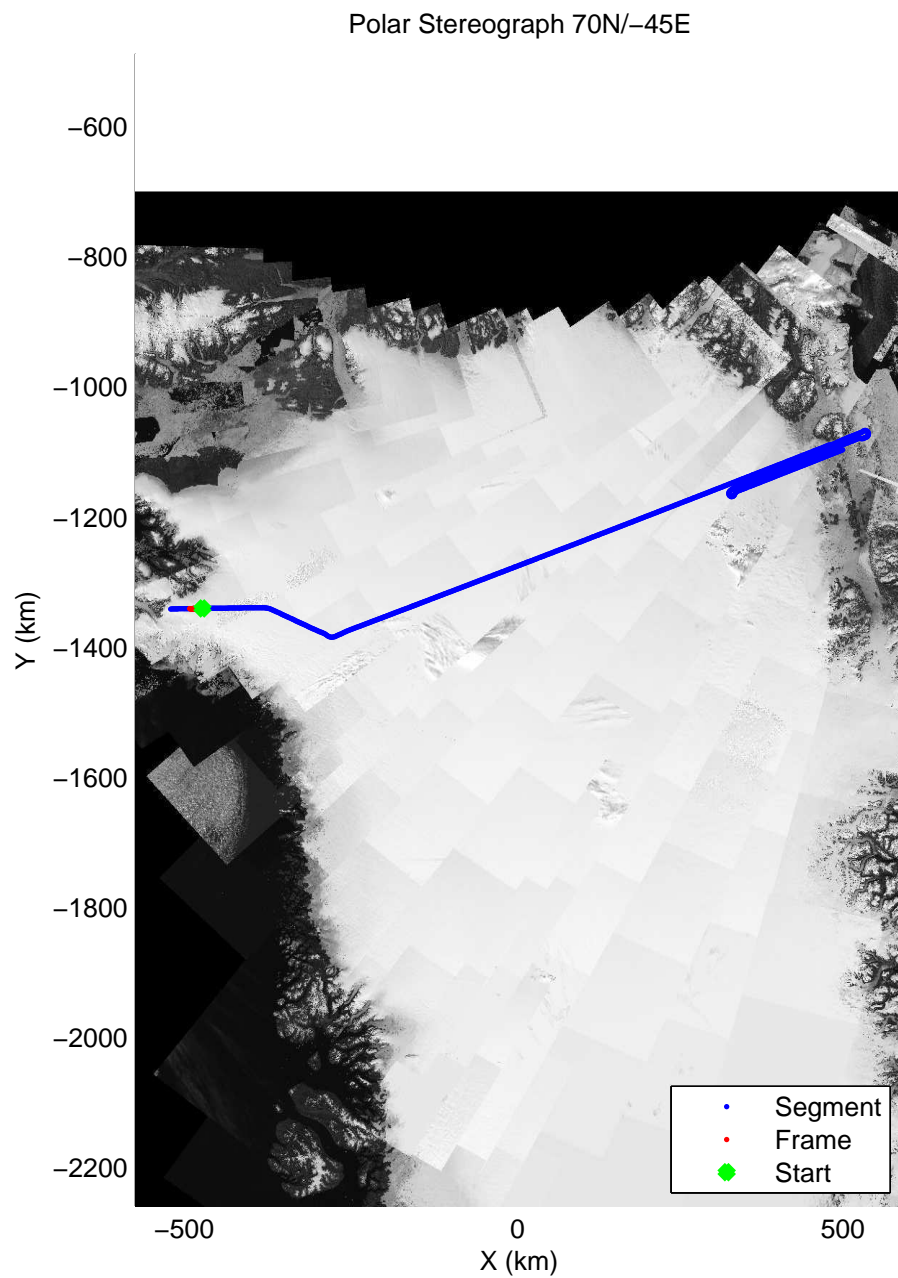
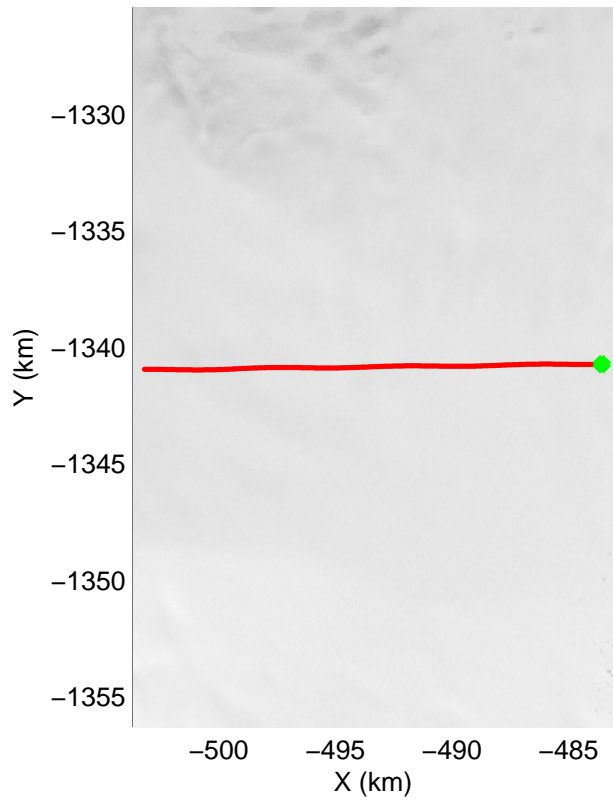
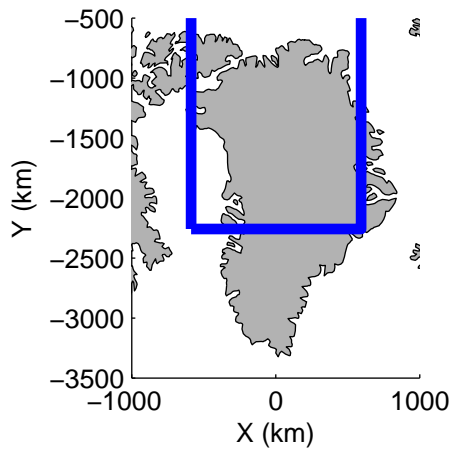
accum 2010\_Greenland\_P3: "NEIS 03" 20100525\_02\_077: 17:57:03.1 to 17:59:20.2 GPS






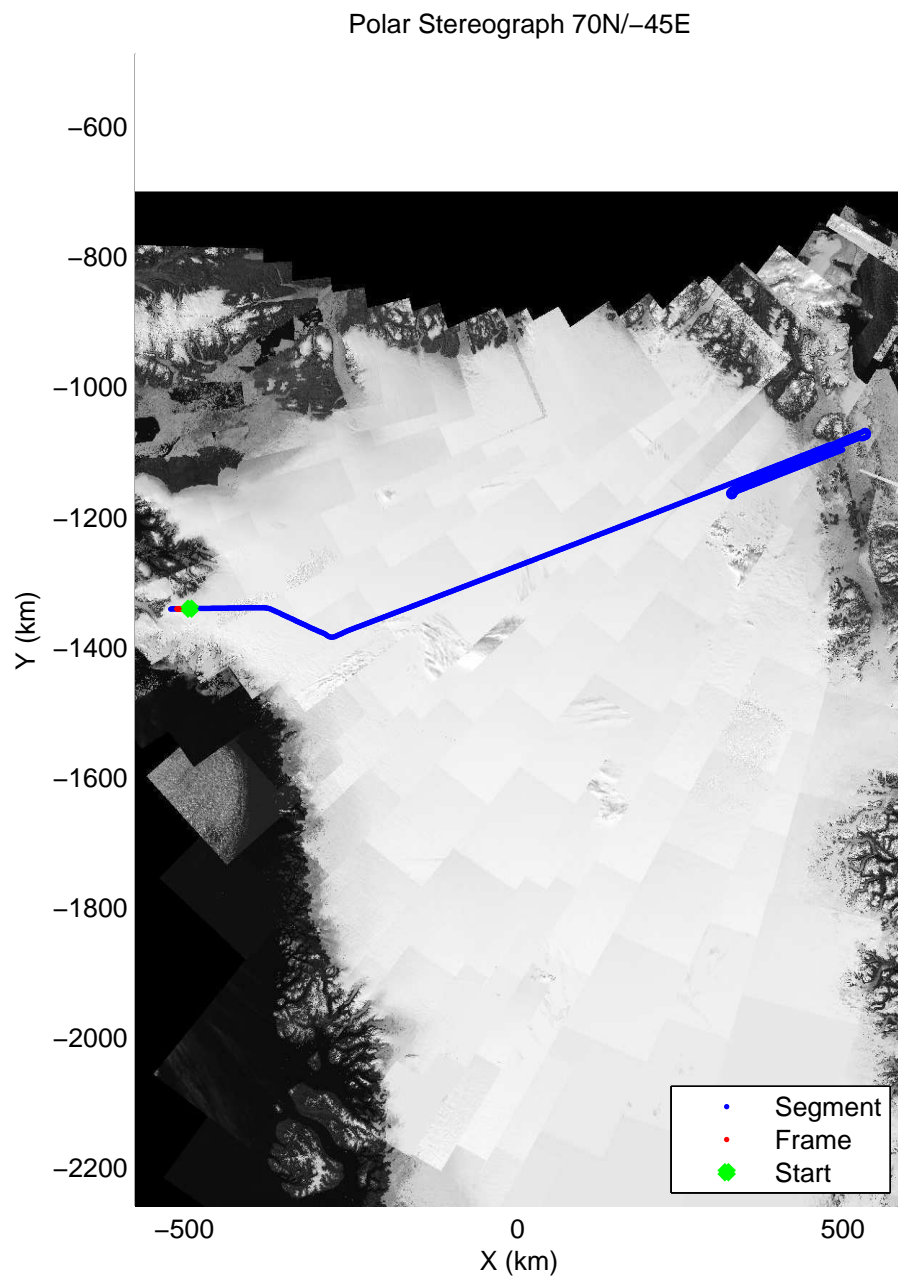
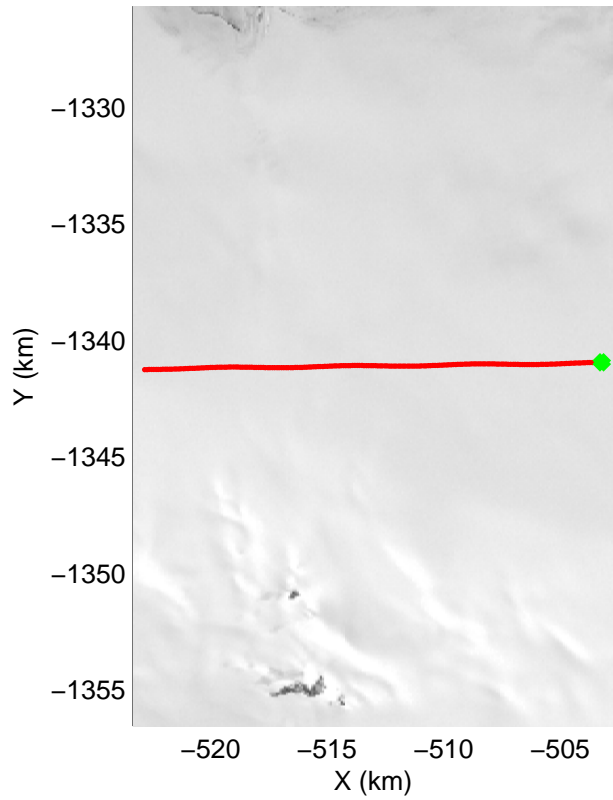
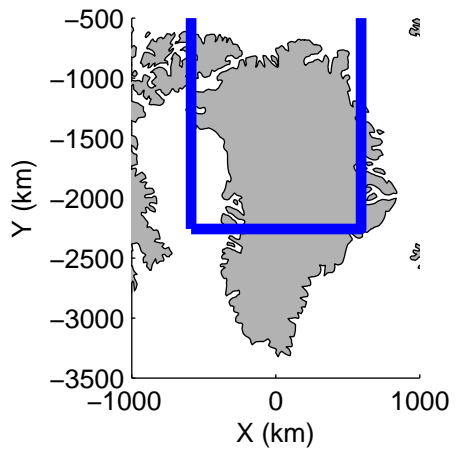
accum 2010\_Greenland\_P3: "NEIS 03" 20100525\_02\_078: 17:59:20.4 to 18:01:39.1 GPS






accum 2010\_Greenland\_P3: "NEIS 03" 20100525\_02\_079: 18:01:39.4 to 18:03:55.3 GPS

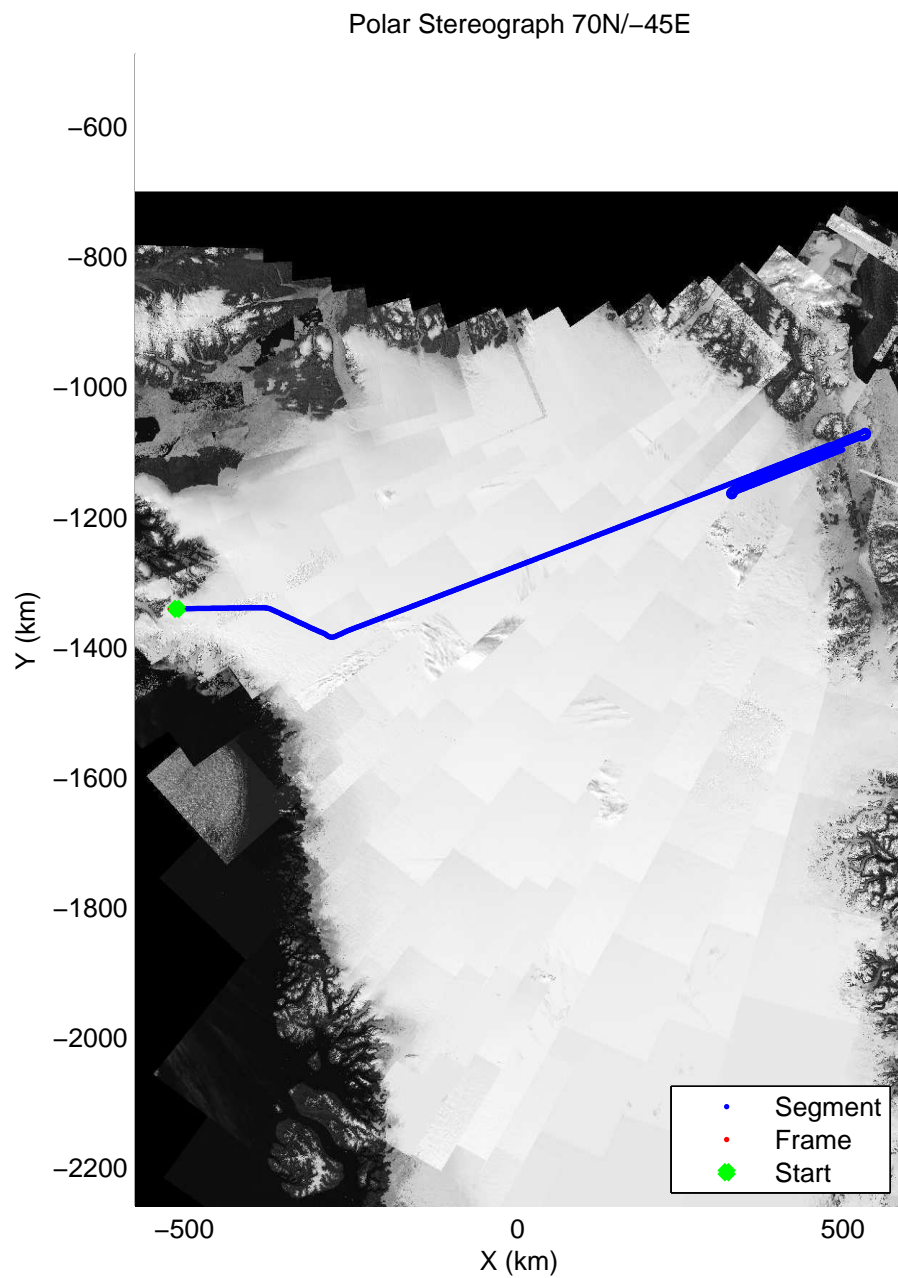
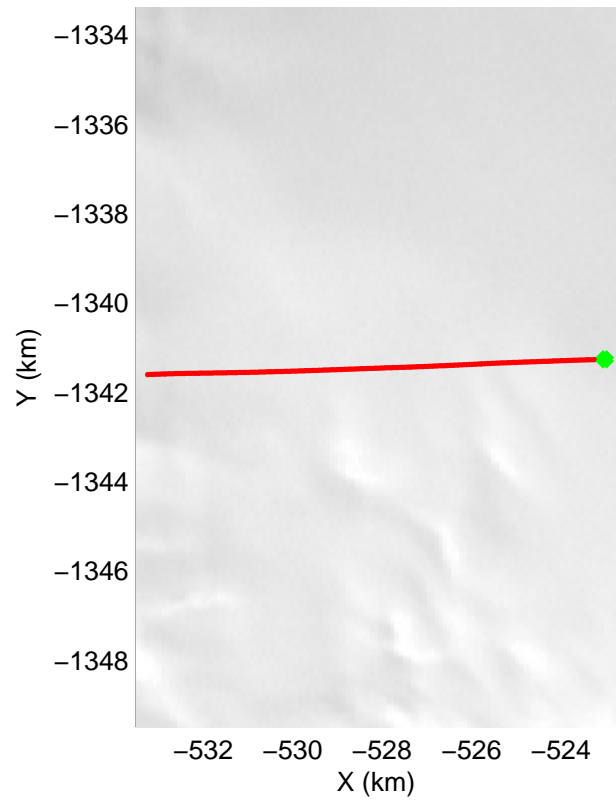
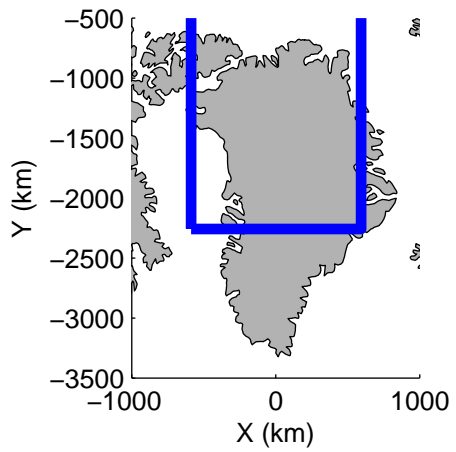




accum 2010\_Greenland\_P3: "NEIS 03" 20100525\_02\_080: 18:03:55.5 to 18:06:16.0 GPS







accum 2010\_Greenland\_P3: "NEIS 03" 20100525\_02\_081: 18:06:16.2 to 18:07:30.9 GPS

