
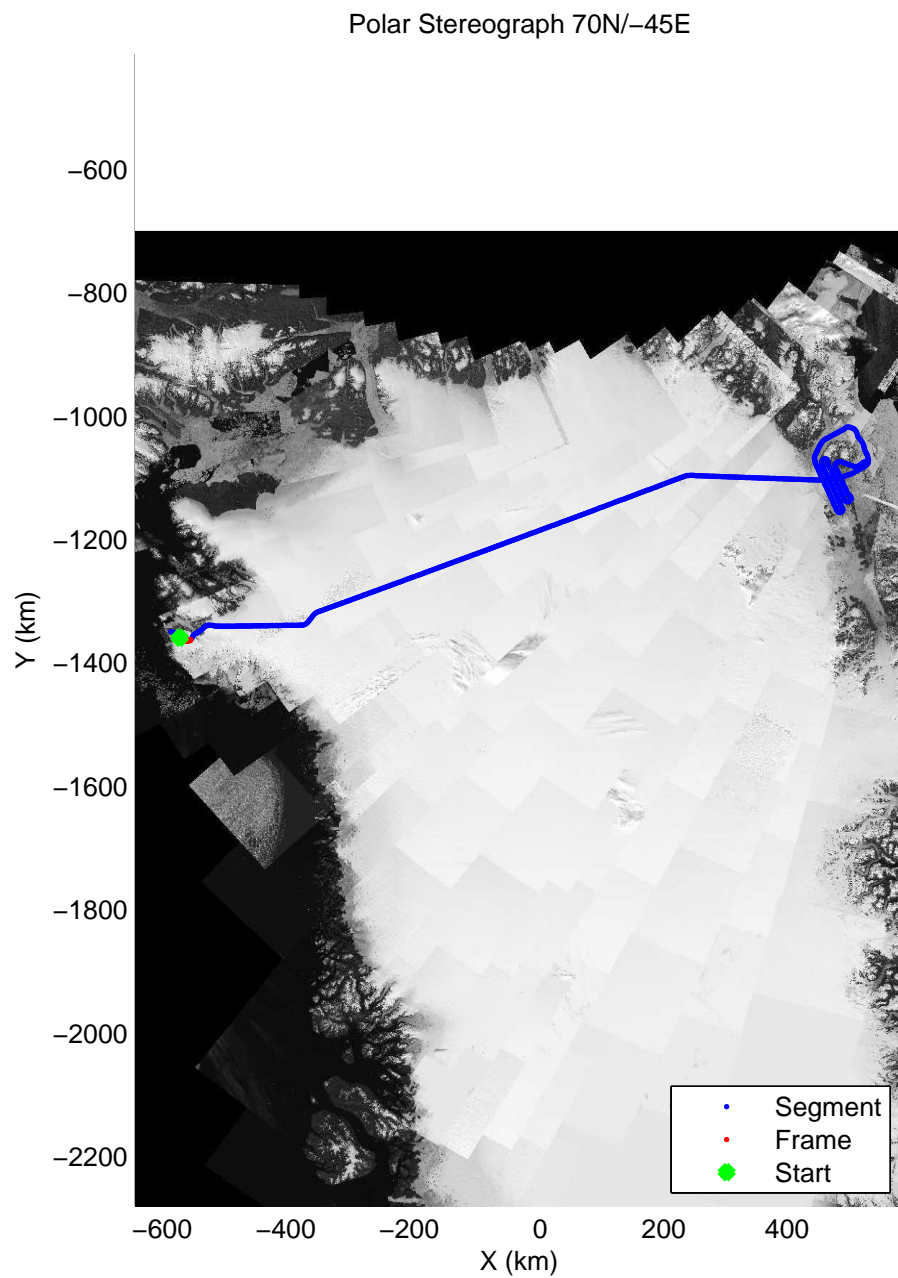

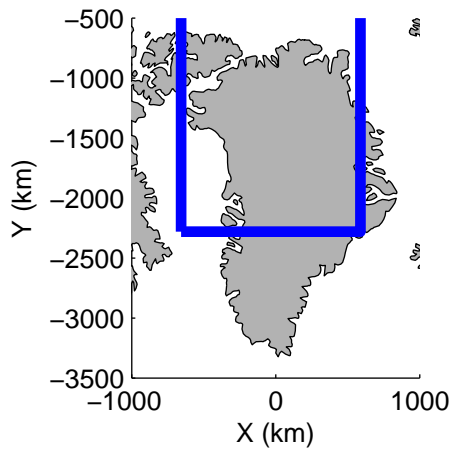



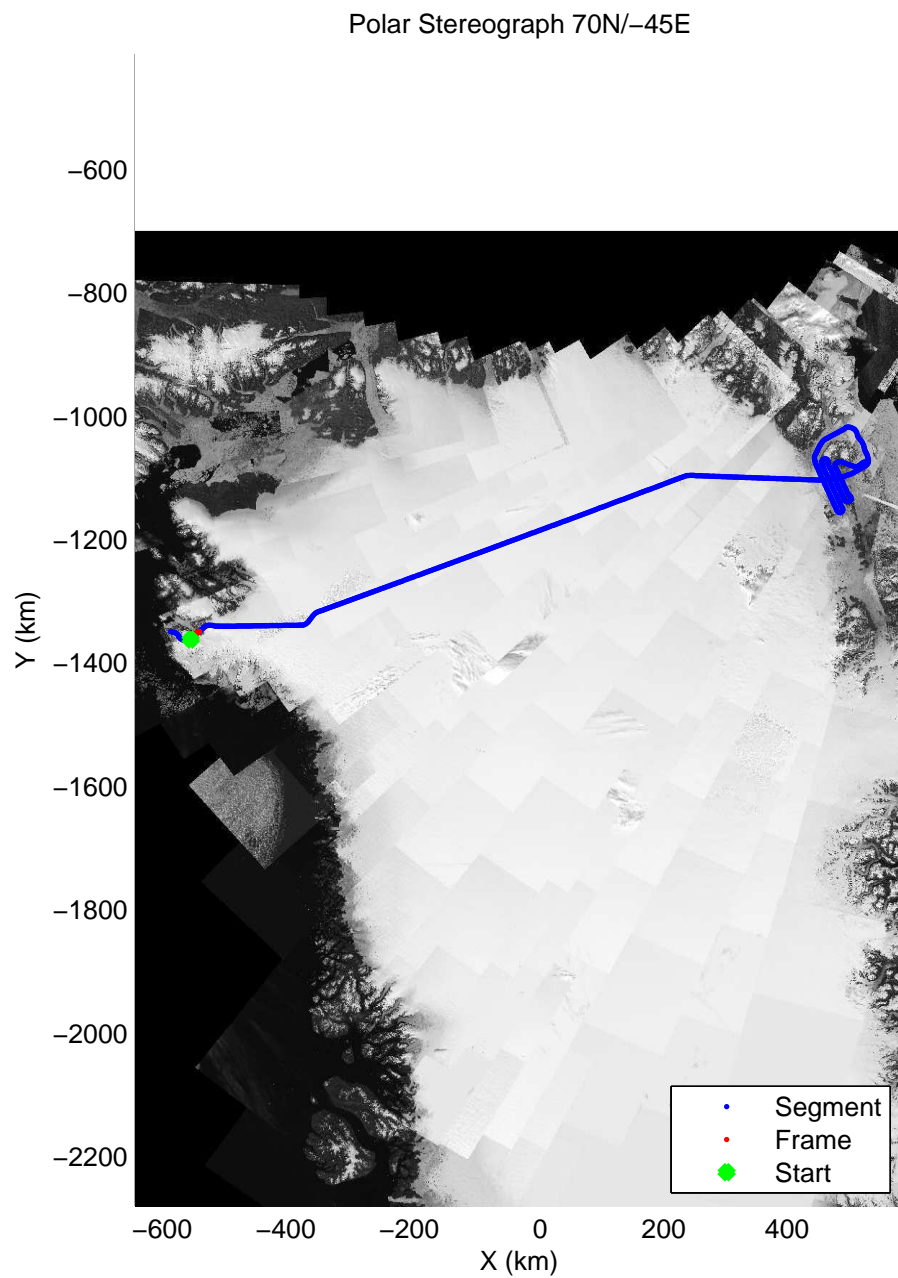

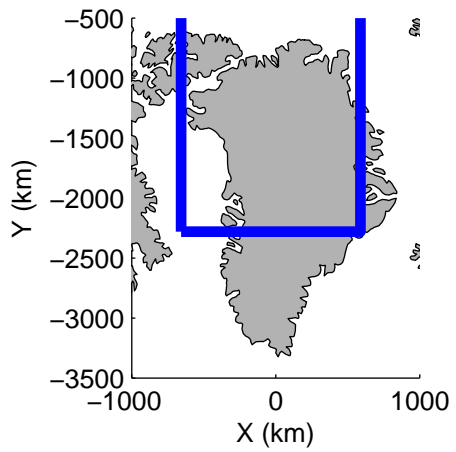
accum 2010_Greenland_P3: "NEIS 03" 20100525_01_001: 11:07:30.3 to 11:10:15.0 GPS






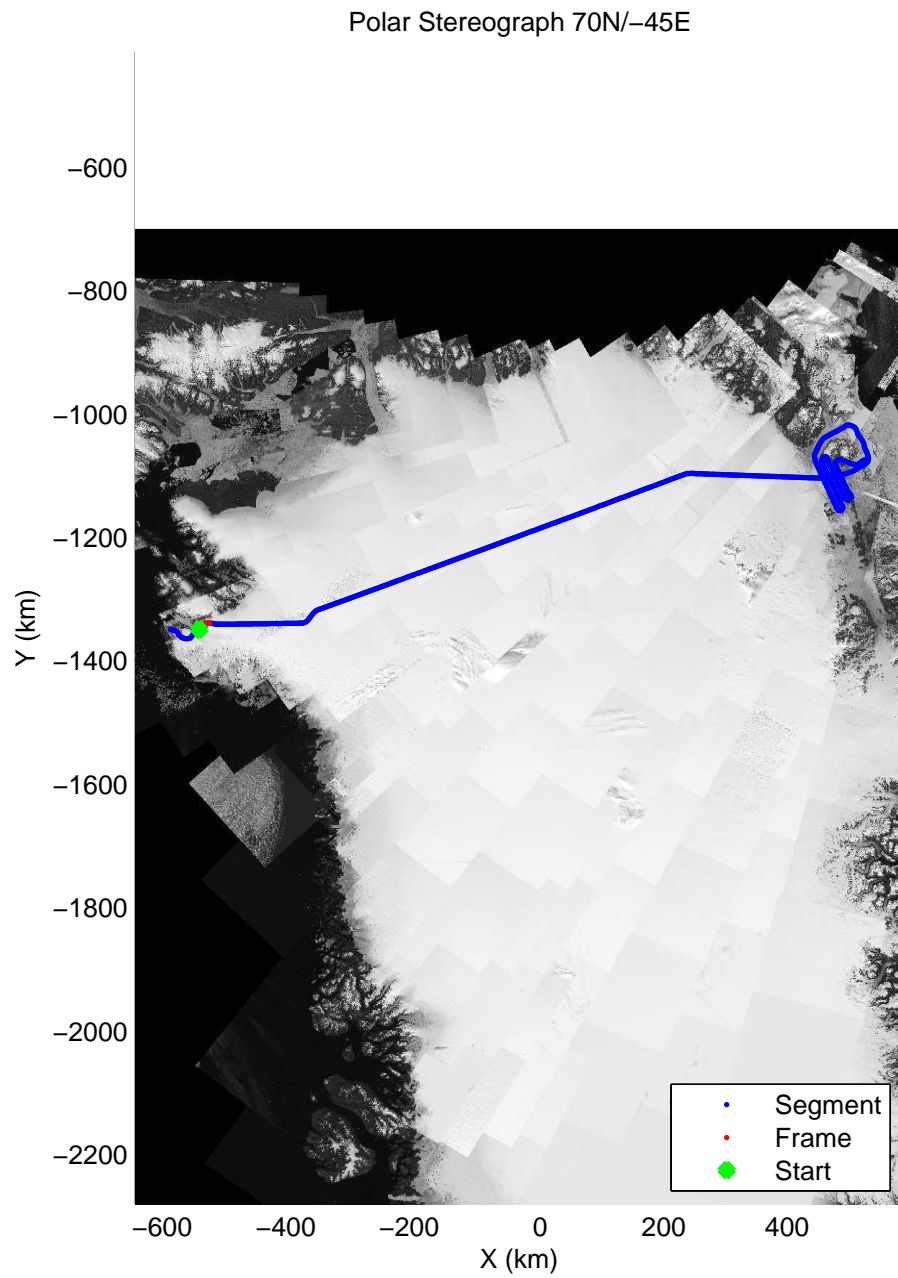
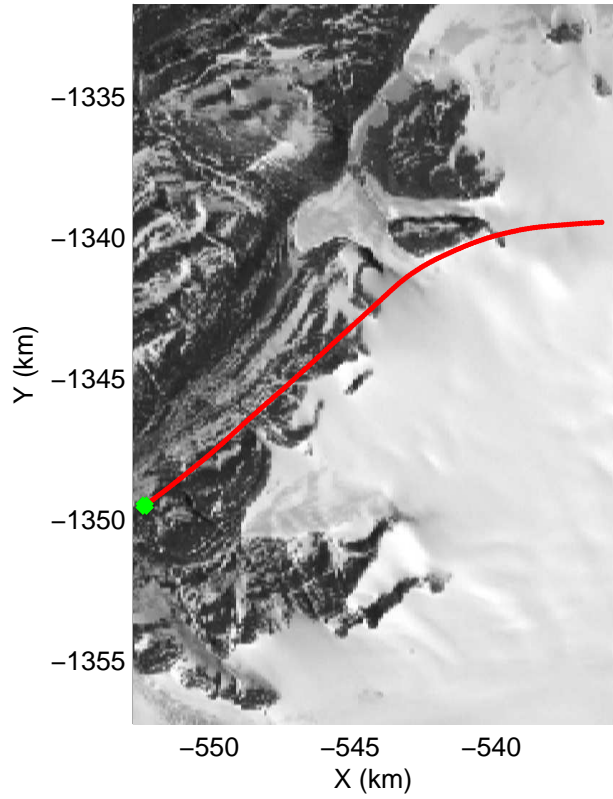
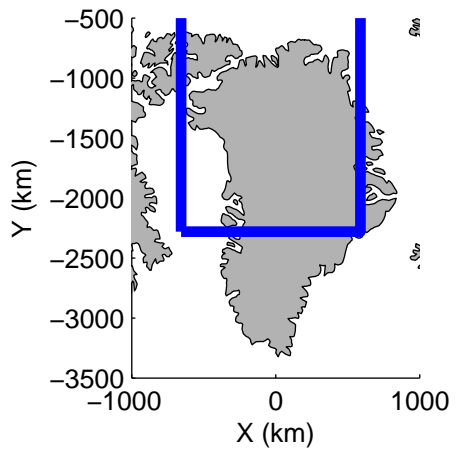
accum 2010_Greenland_P3: "NEIS 03" 20100525_01_002: 11:10:15.2 to 11:13:06.7 GPS






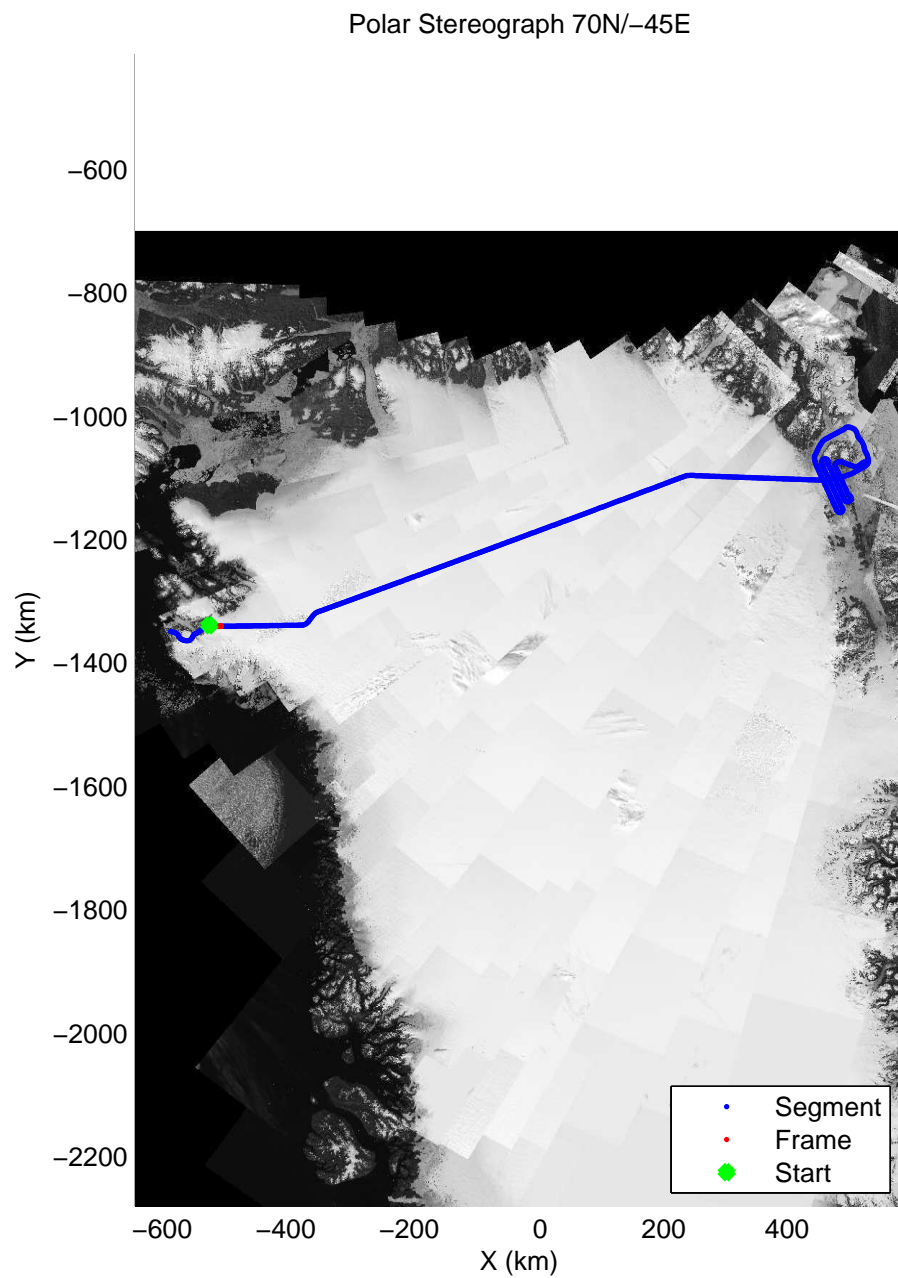

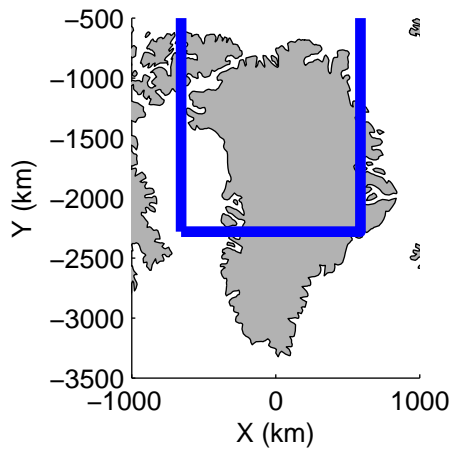
accum 2010_Greenland_P3: "NEIS 03" 20100525_01_003: 11:13:06.9 to 11:15:56.9 GPS






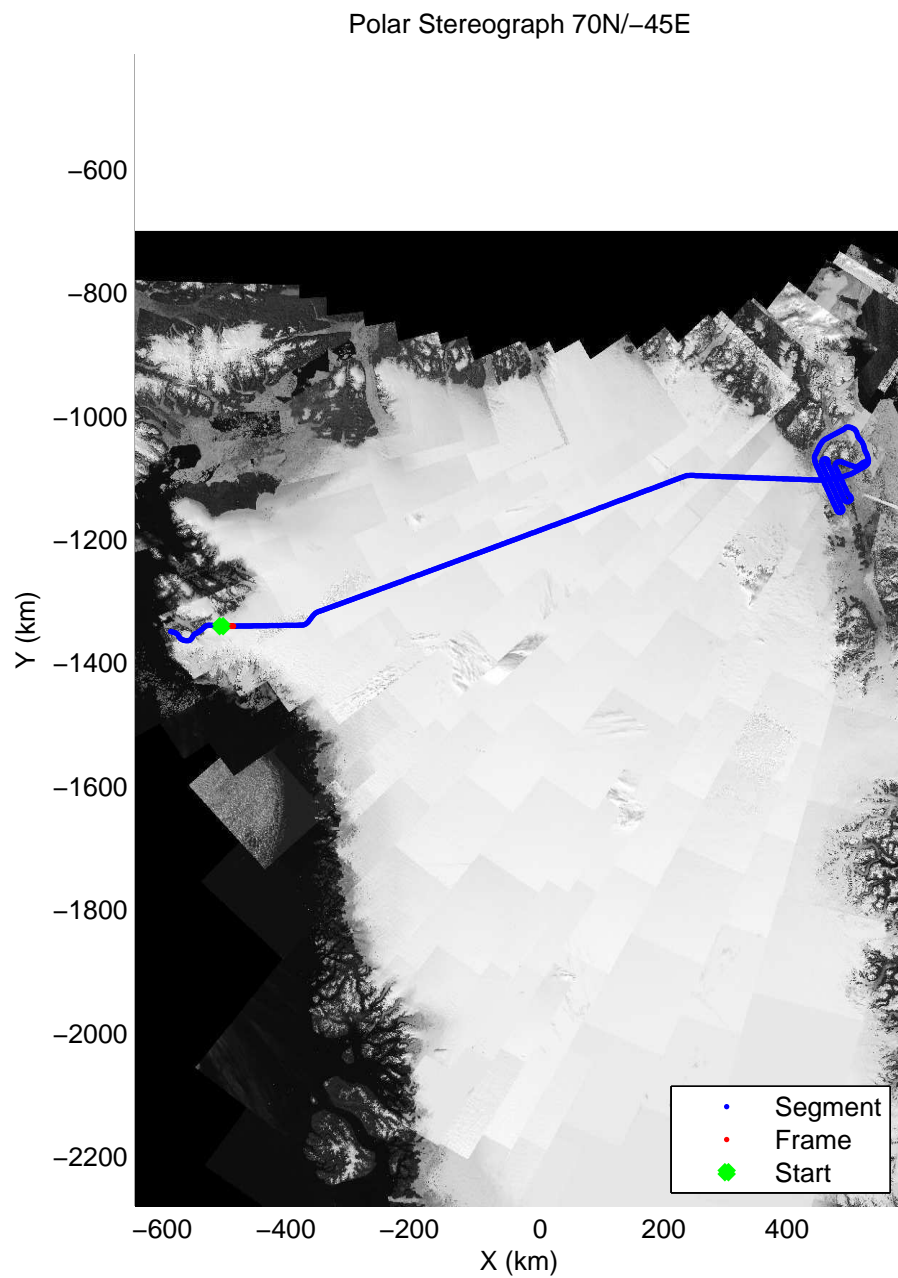
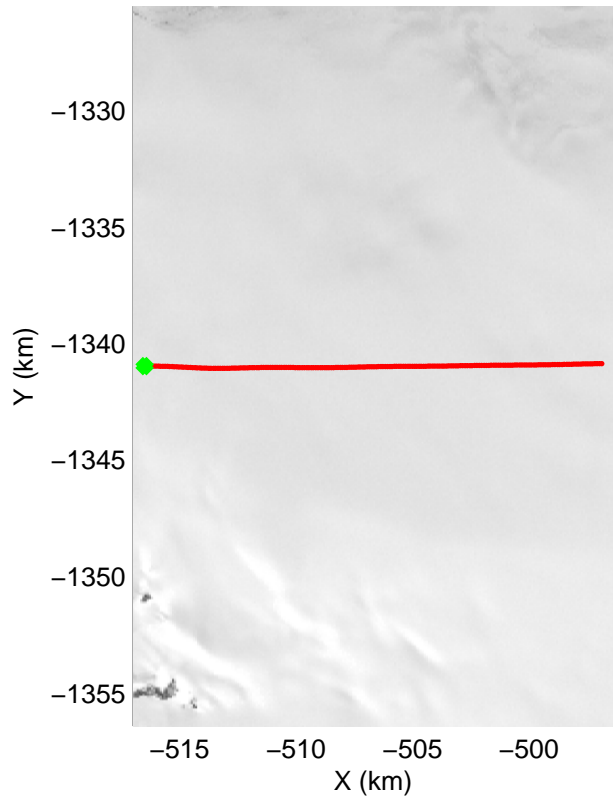
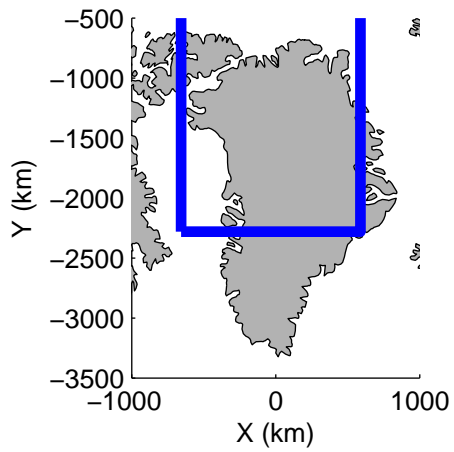
accum 2010_Greenland_P3: "NEIS 03" 20100525_01_004: 11:15:57.1 to 11:18:57.4 GPS







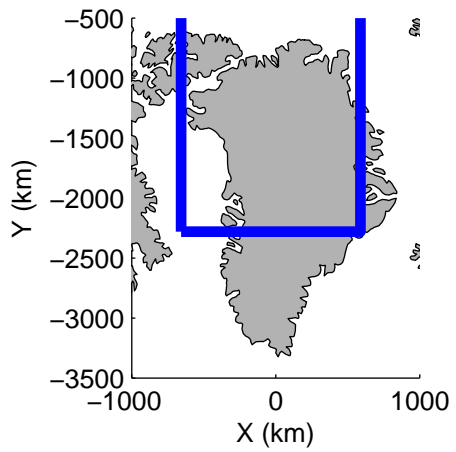
accum 2010_Greenland_P3: "NEIS 03" 20100525_01_005: 11:18:57.5 to 11:21:45.1 GPS



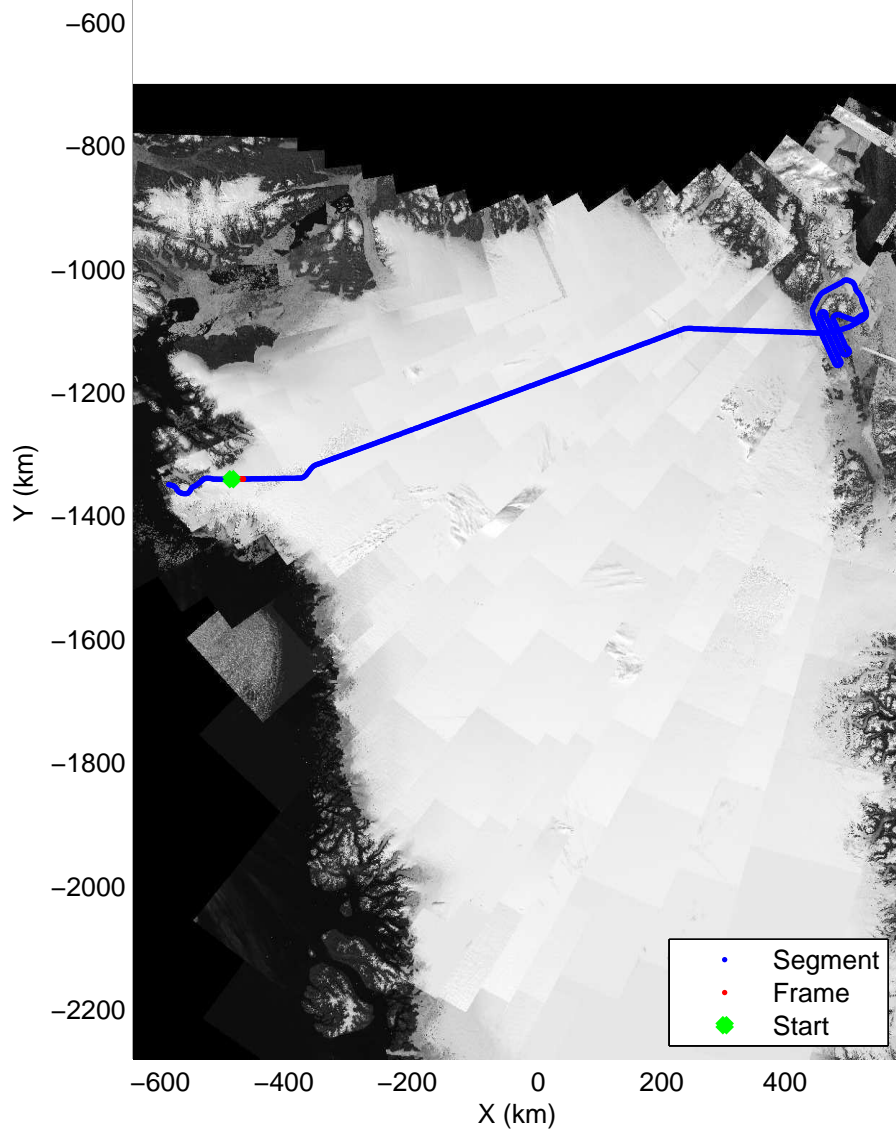


accum 2010_Greenland_P3: "NEIS 03" 20100525_01_006: 11:21:45.2 to 11:24:30.5 GPS




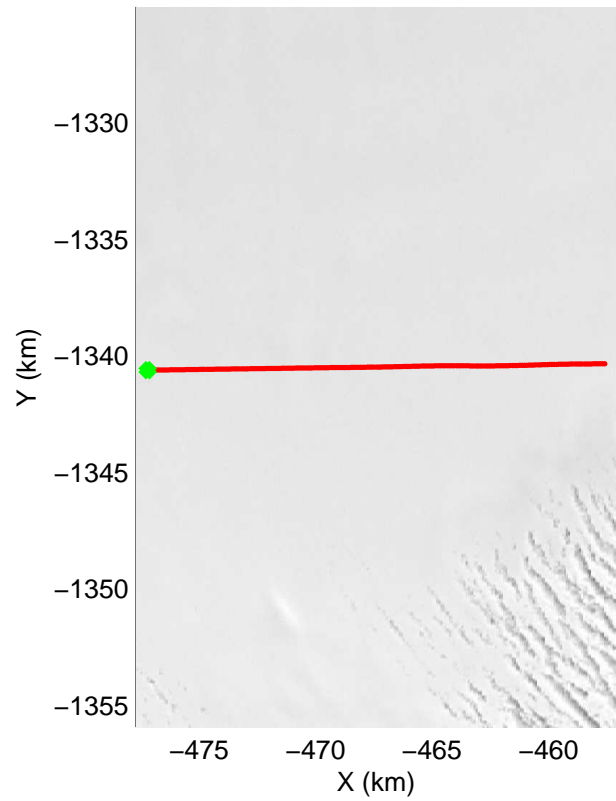
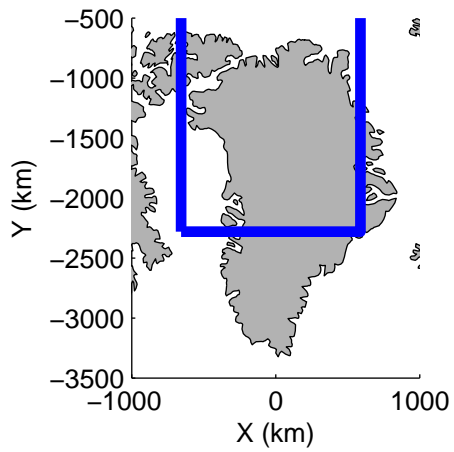


Polar Stereograph 70N/-45E

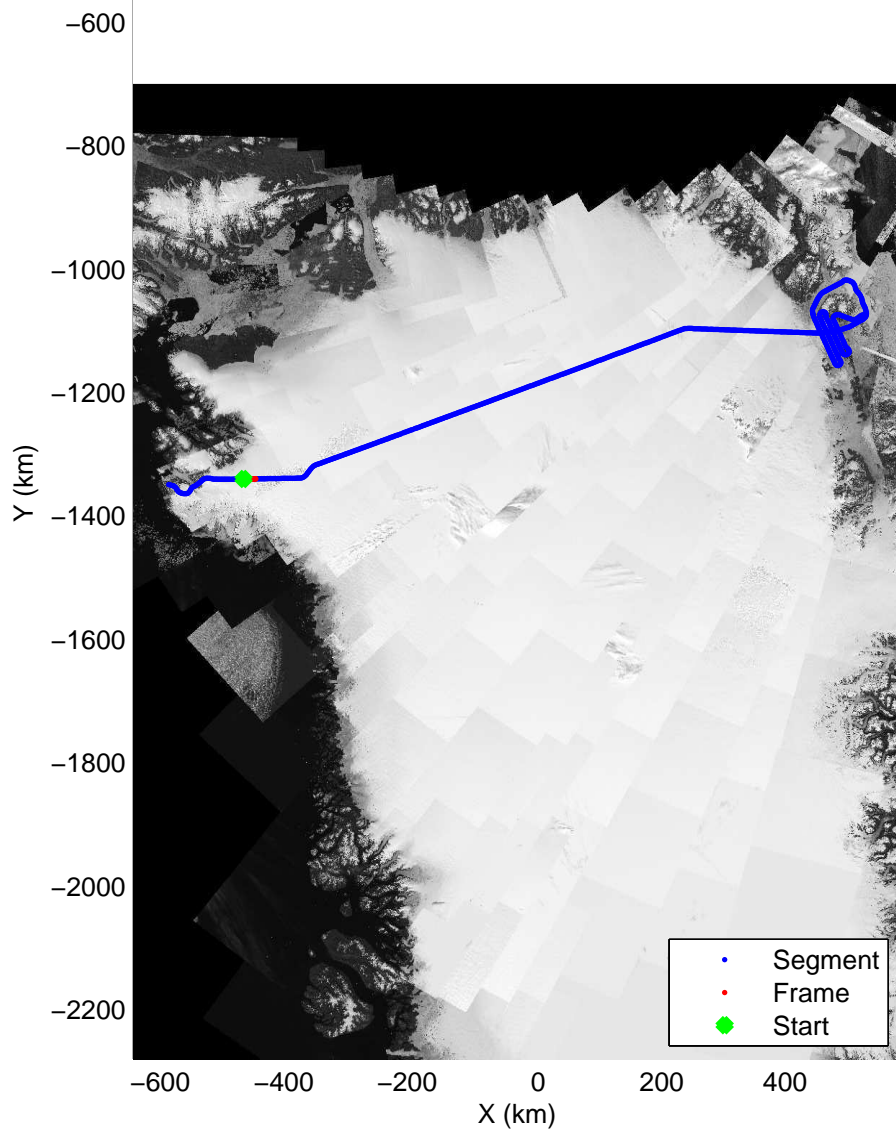


accum 2010_Greenland_P3: "NEIS 03" 20100525_01_007: 11:24:30.7 to 11:27:10.2 GPS




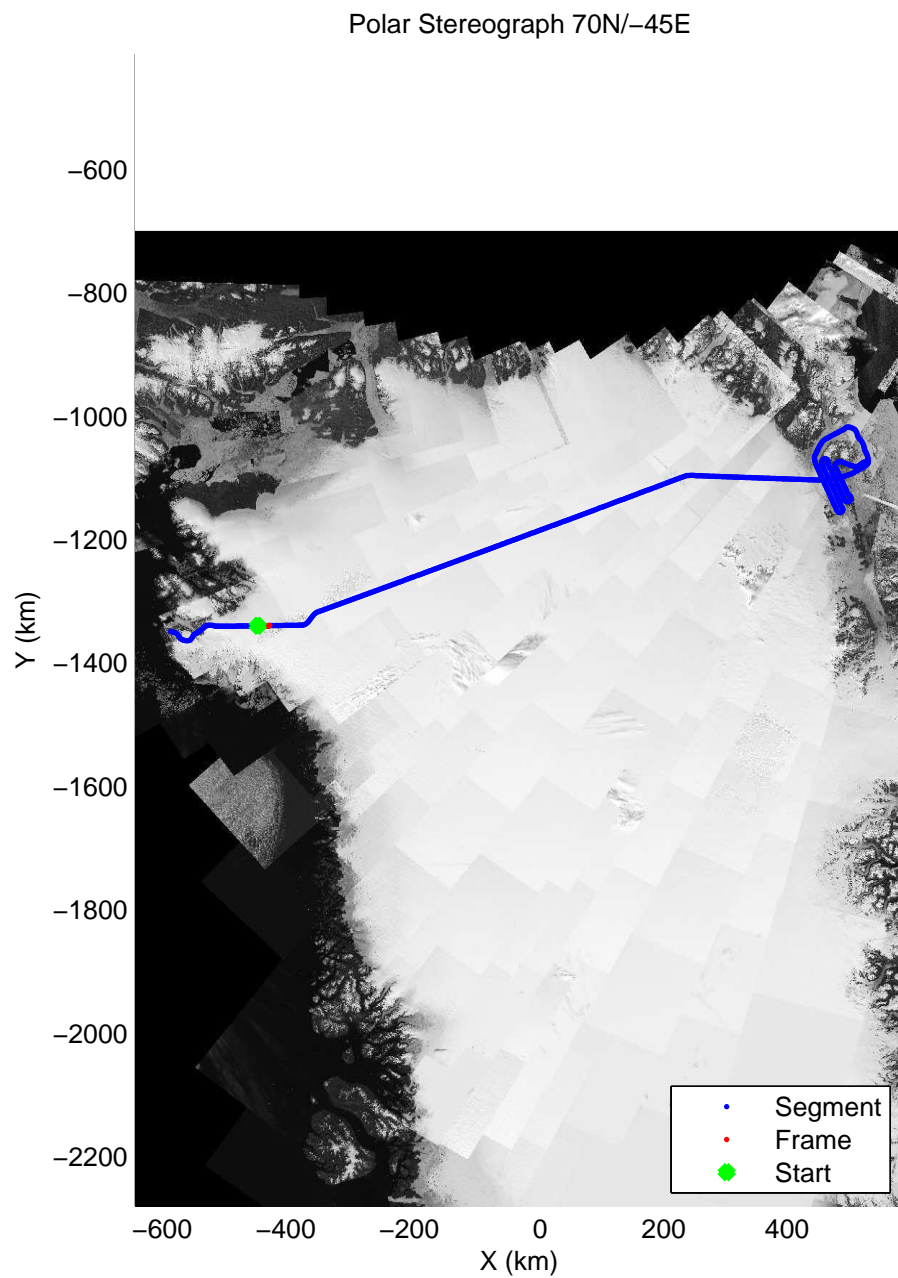

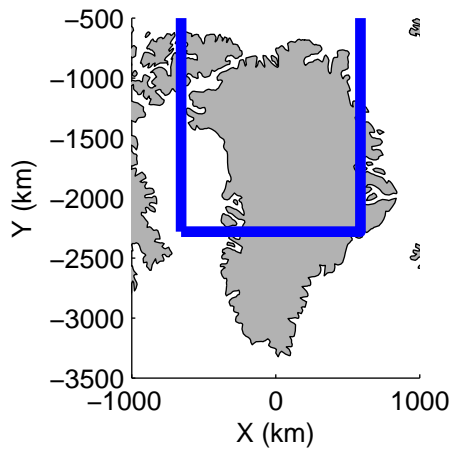


Polar Stereograph 70N/-45E




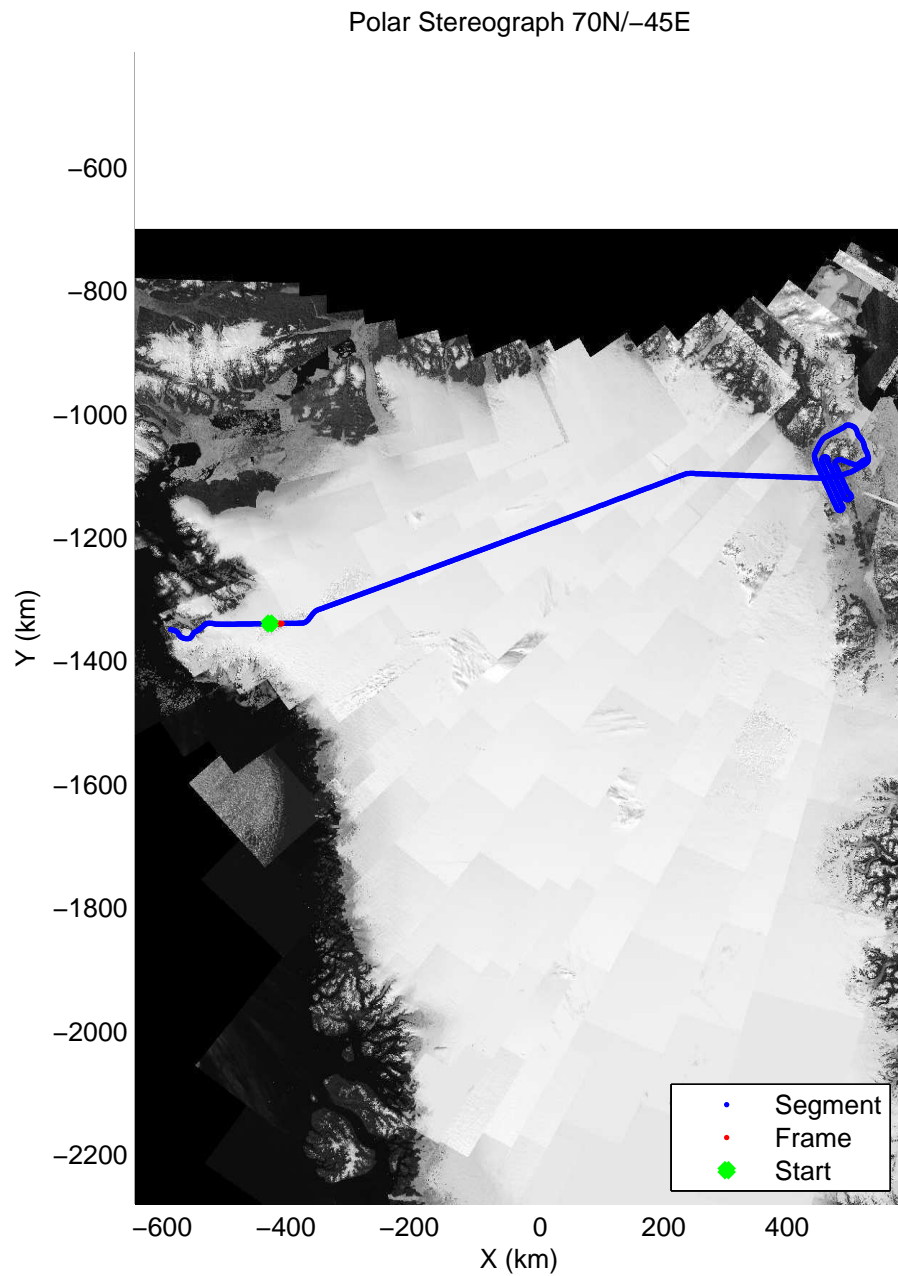

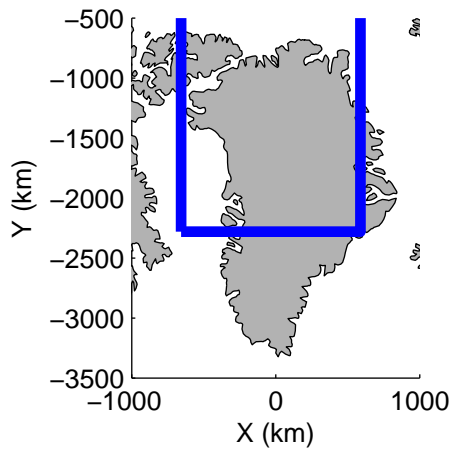
accum 2010_Greenland_P3: "NEIS 03" 20100525_01_008: 11:27:10.4 to 11:29:49.8 GPS






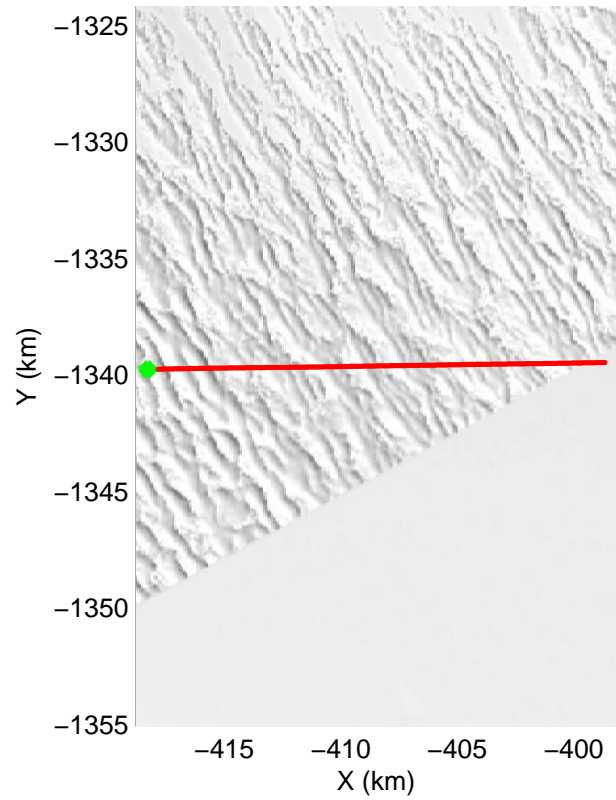
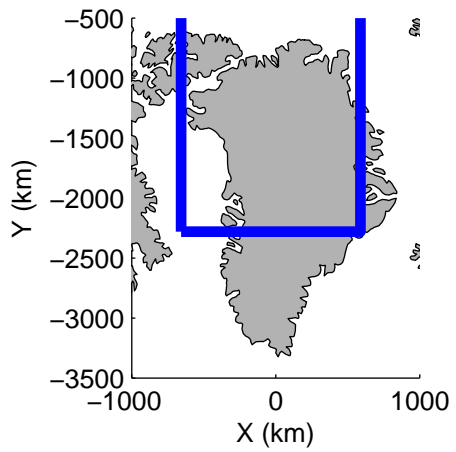
accum 2010_Greenland_P3: "NEIS 03" 20100525_01_009: 11:29:50.0 to 11:32:30.6 GPS



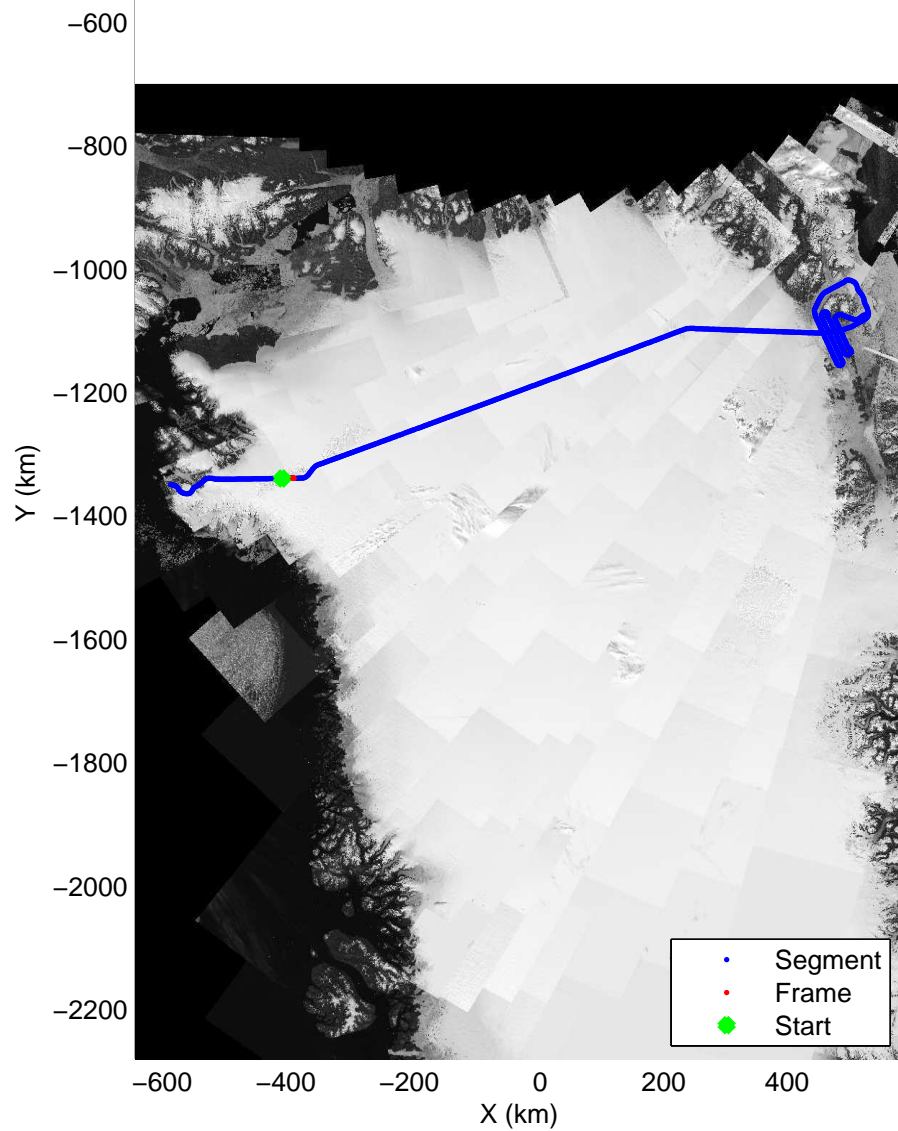


accum 2010_Greenland_P3: "NEIS 03" 20100525_01_010: 11:32:30.8 to 11:35:06.7 GPS




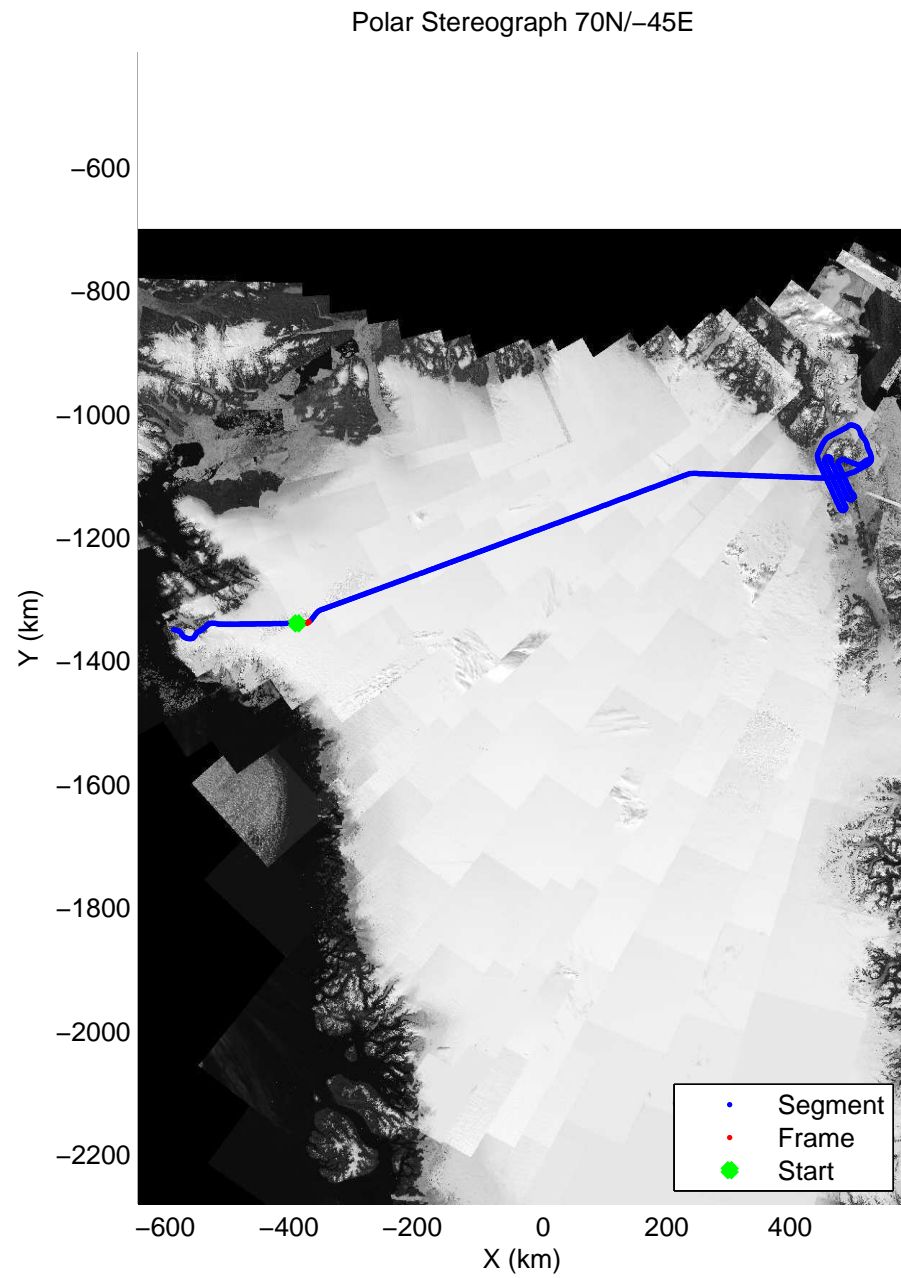
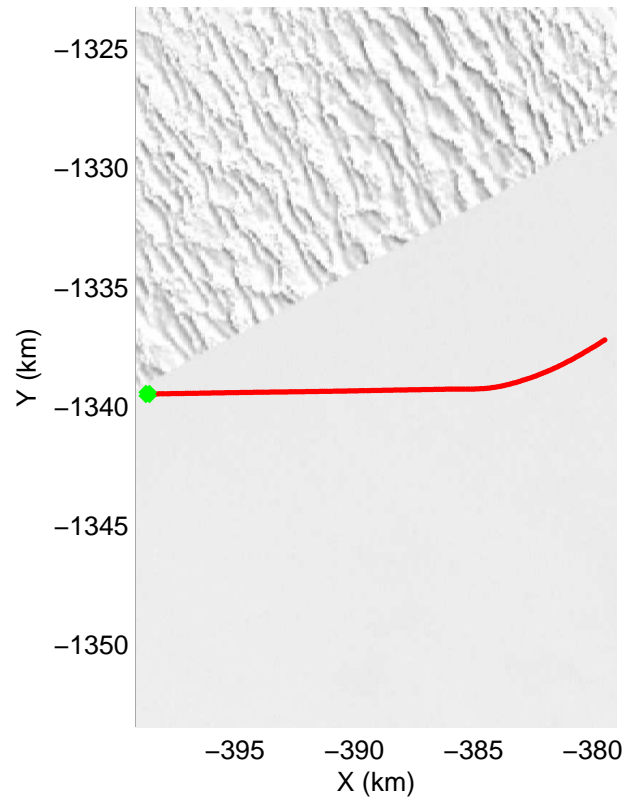
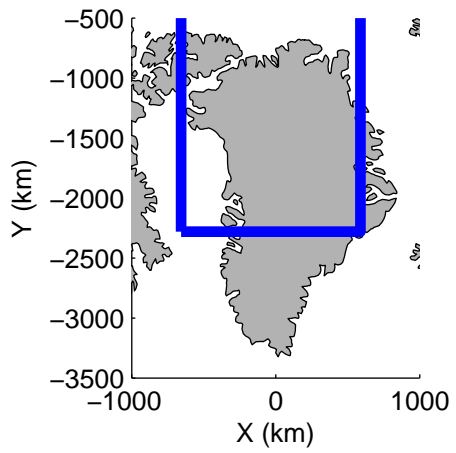


Polar Stereograph 70N/-45E




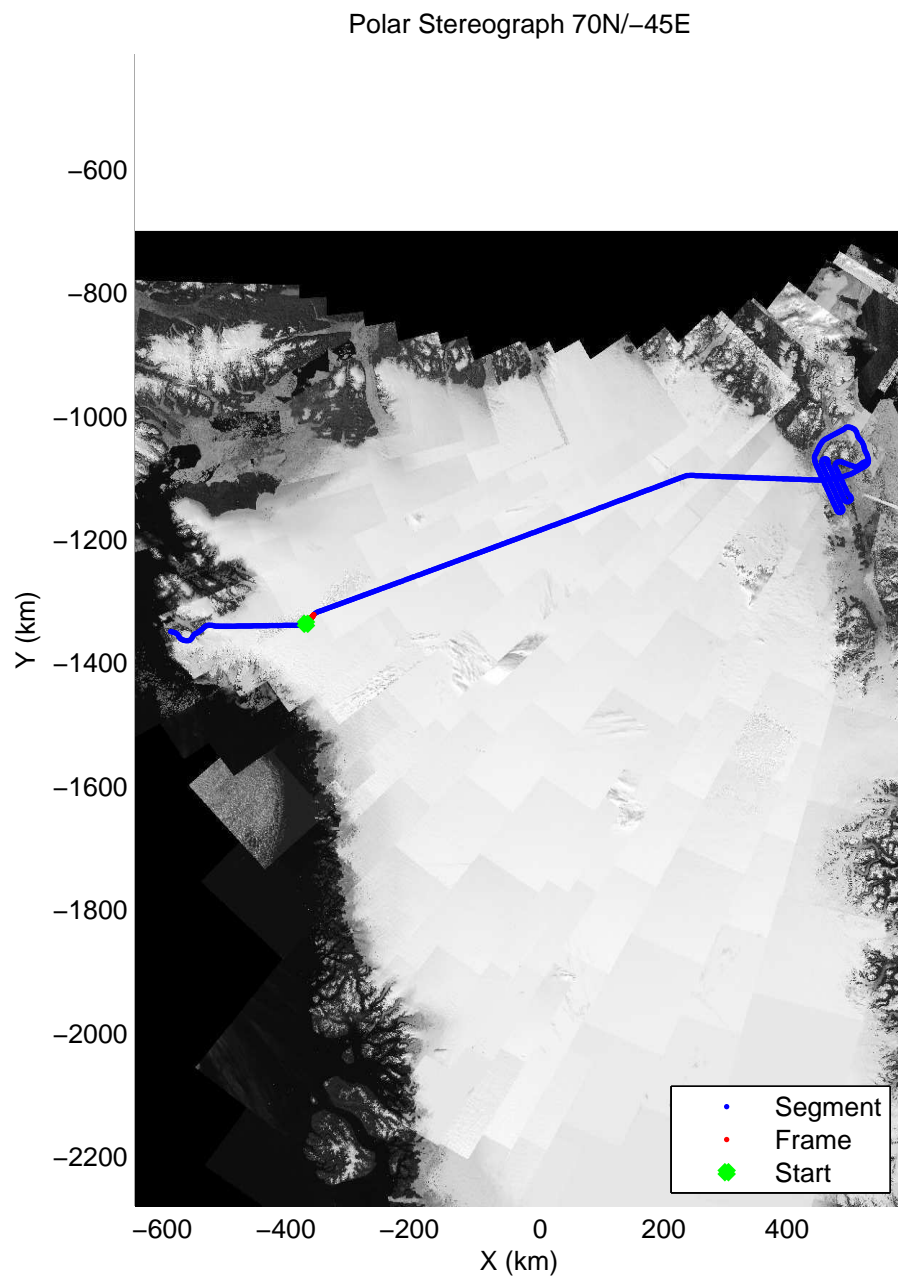
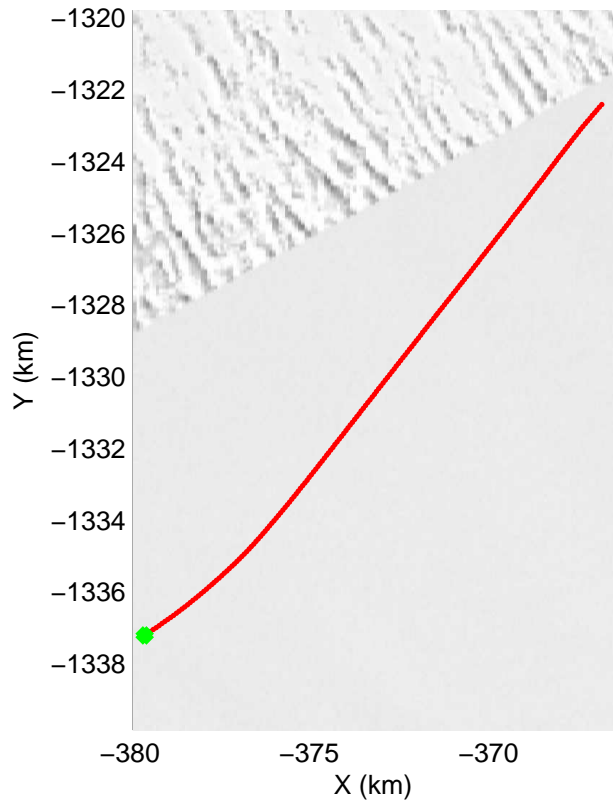
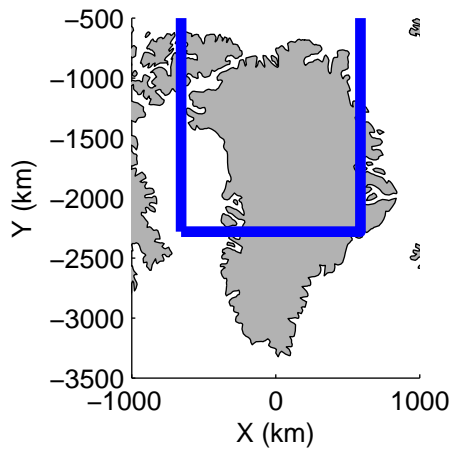
accum 2010_Greenland_P3: "NEIS 03" 20100525_01_011: 11:35:06.9 to 11:37:42.1 GPS






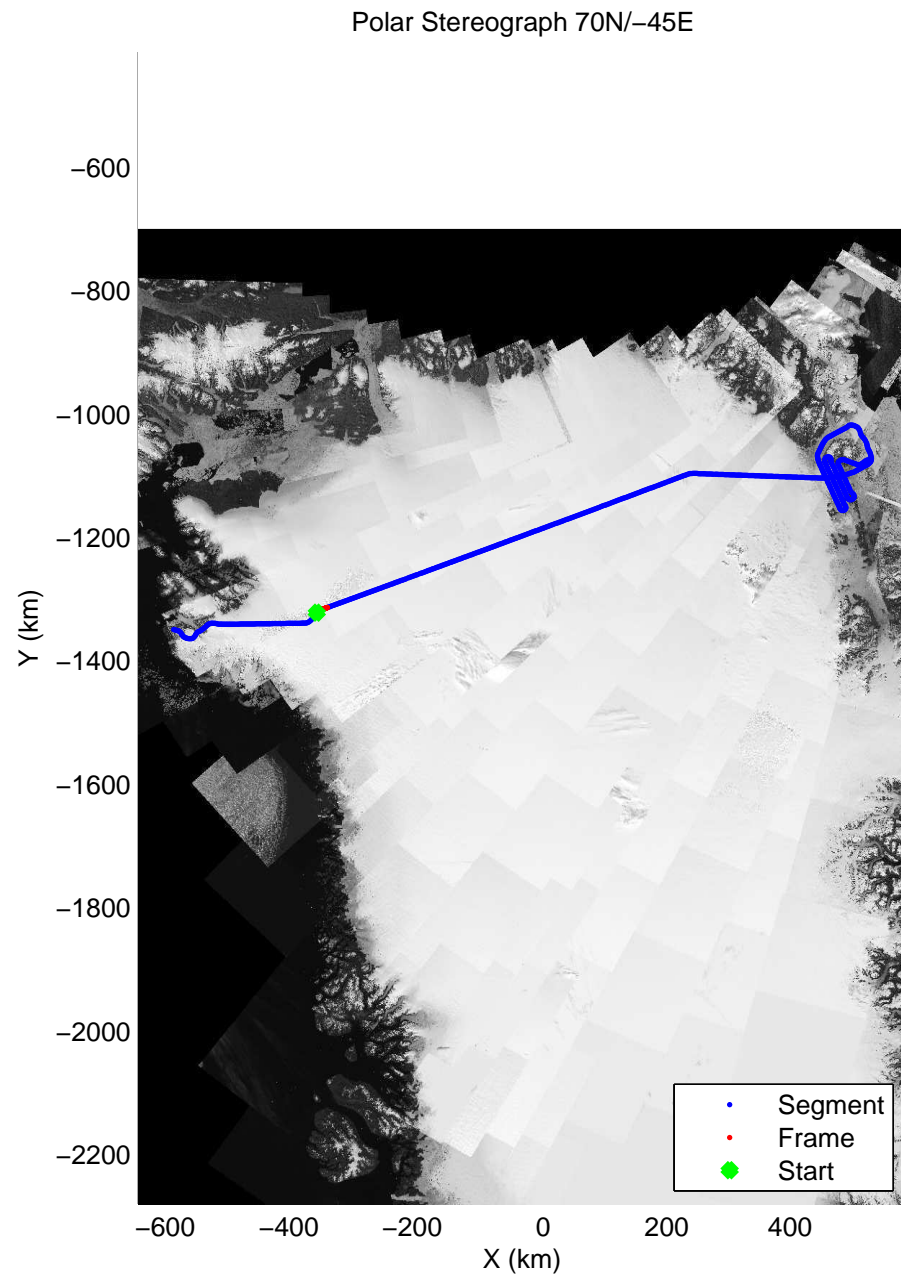
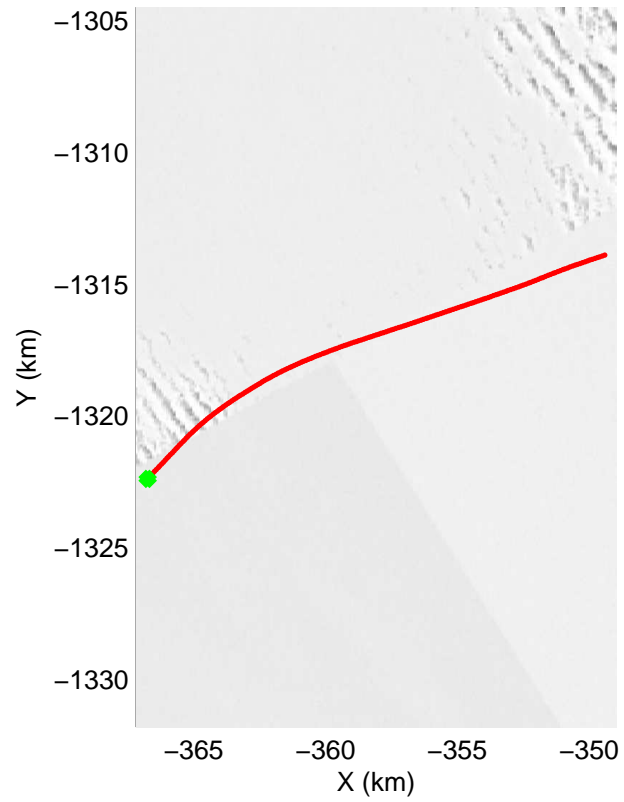
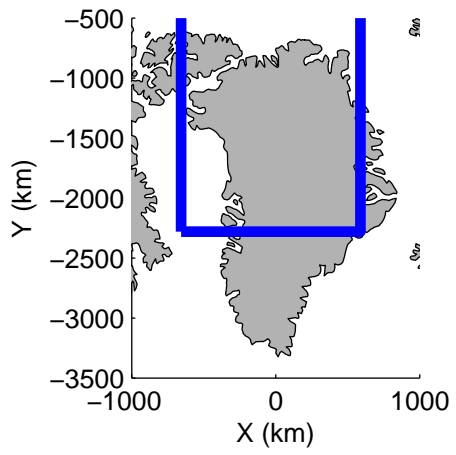
accum 2010_Greenland_P3: "NEIS 03" 20100525_01_012: 11:37:42.2 to 11:40:16.8 GPS






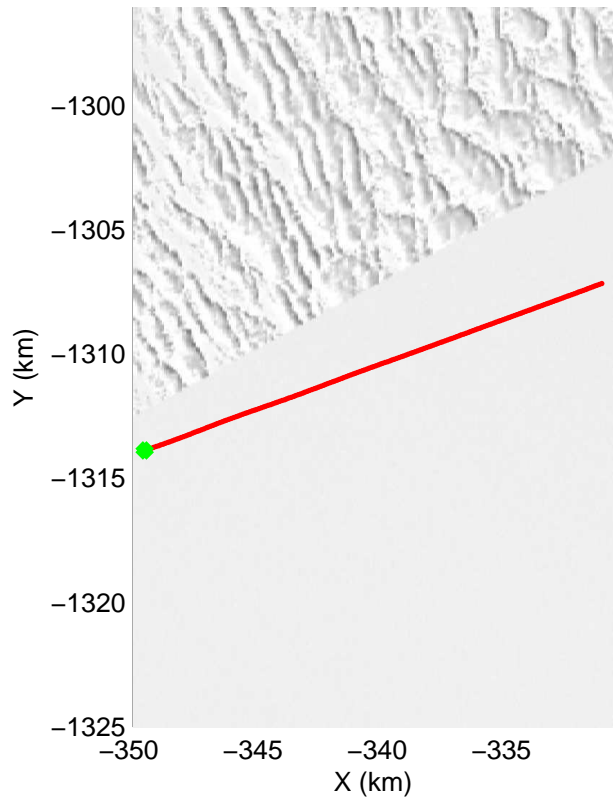
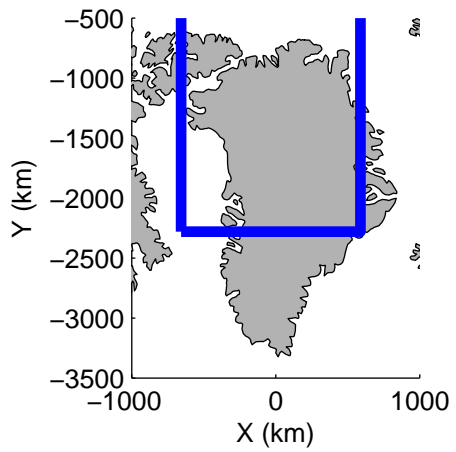
accum 2010_Greenland_P3: "NEIS 03" 20100525_01_013: 11:40:17.0 to 11:42:49.3 GPS



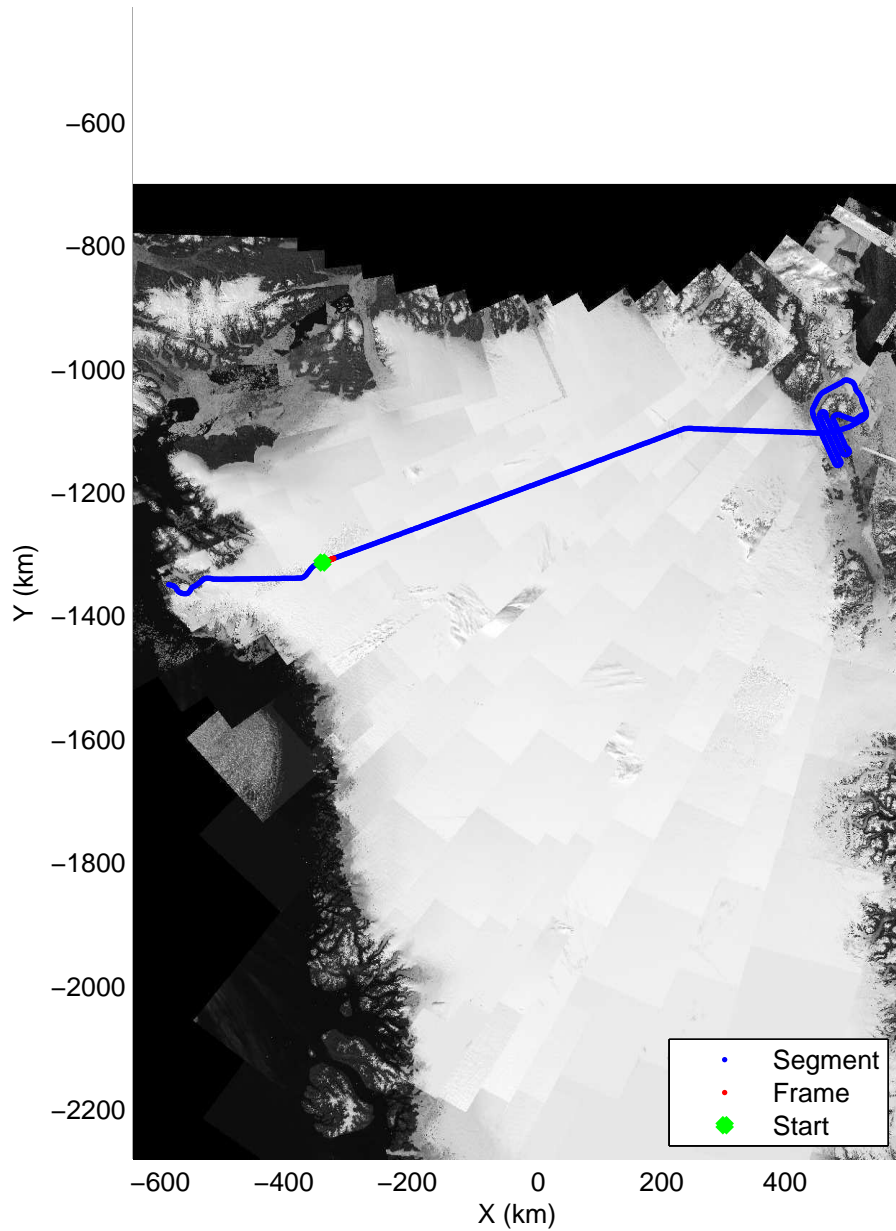


accum 2010_Greenland_P3: "NEIS 03" 20100525_01_014: 11:42:49.5 to 11:45:16.9 GPS




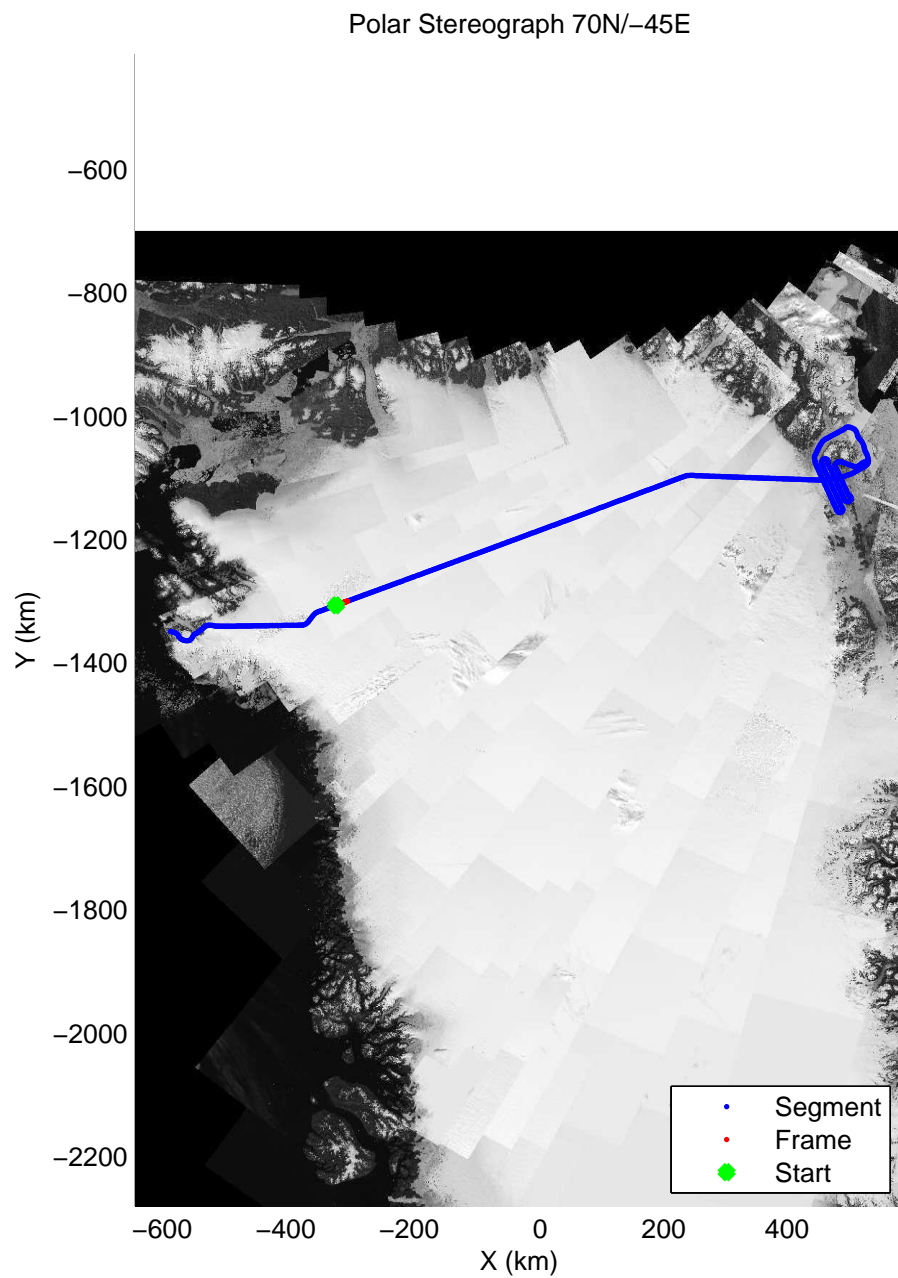
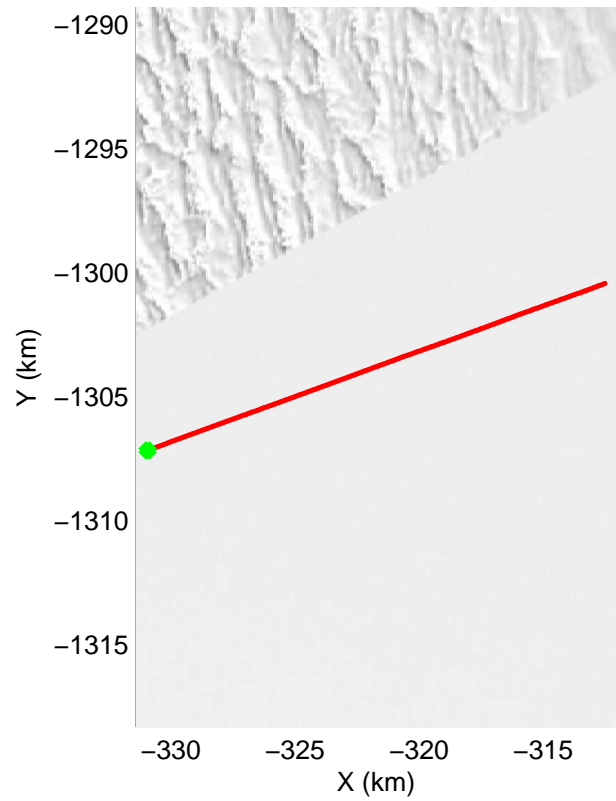
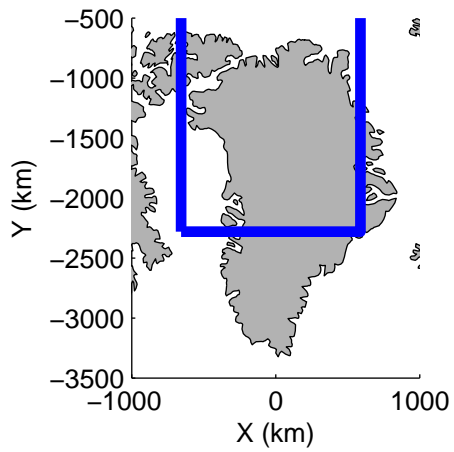


Polar Stereograph 70N/-45E




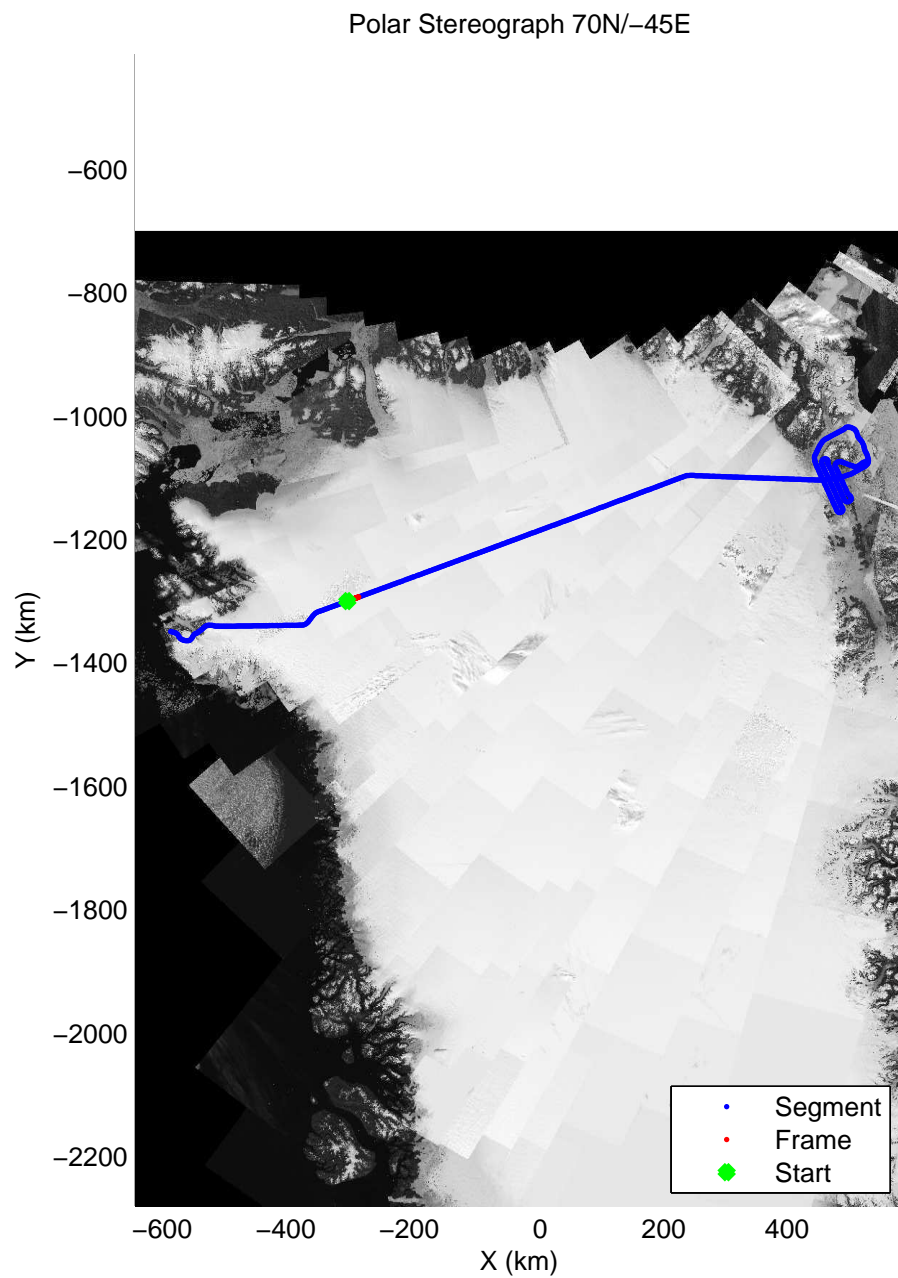
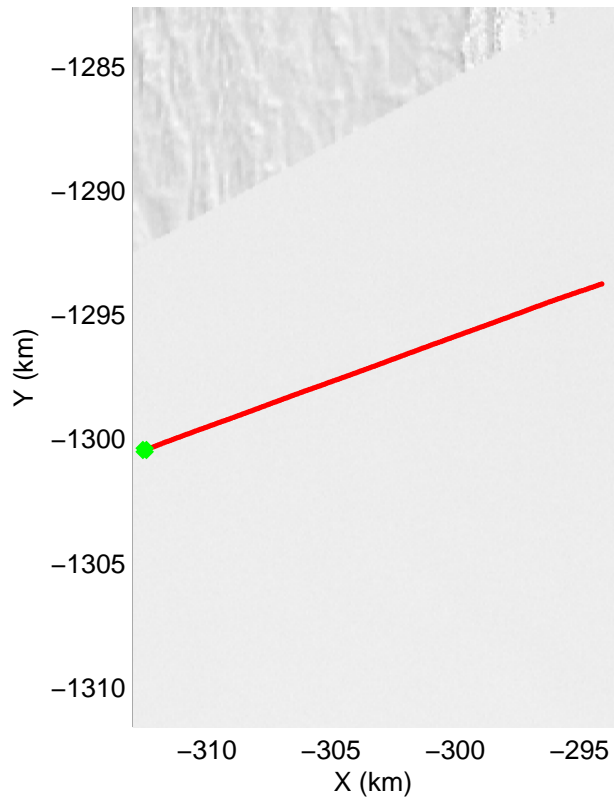
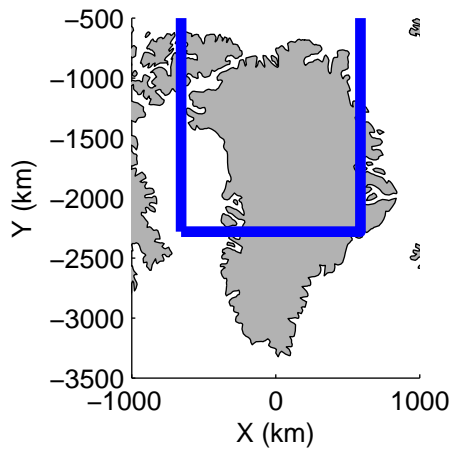
accum 2010_Greenland_P3: "NEIS 03" 20100525_01_015: 11:45:17.1 to 11:47:43.9 GPS






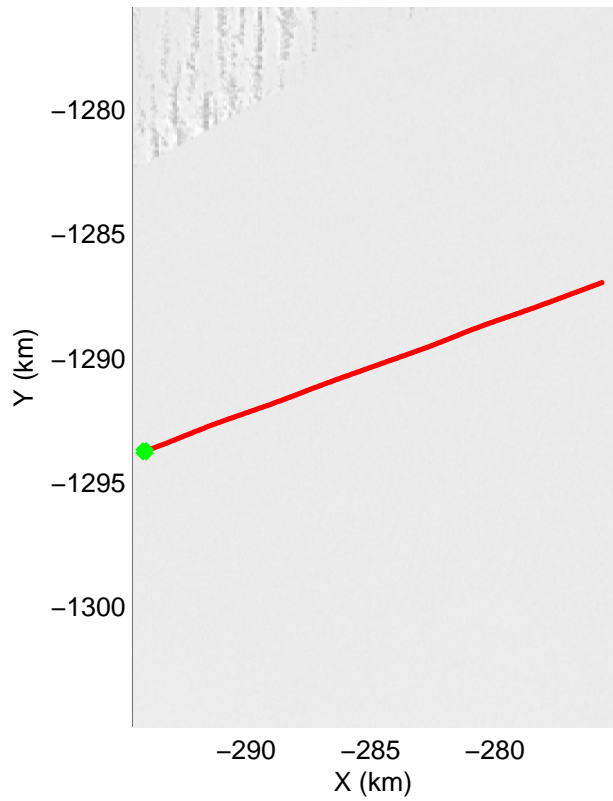
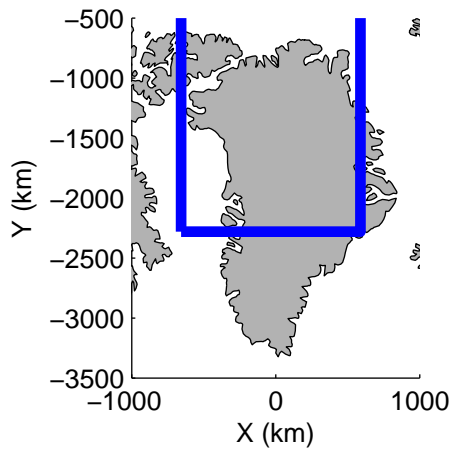
accum 2010_Greenland_P3: "NEIS 03" 20100525_01_016: 11:47:44.1 to 11:50:12.5 GPS



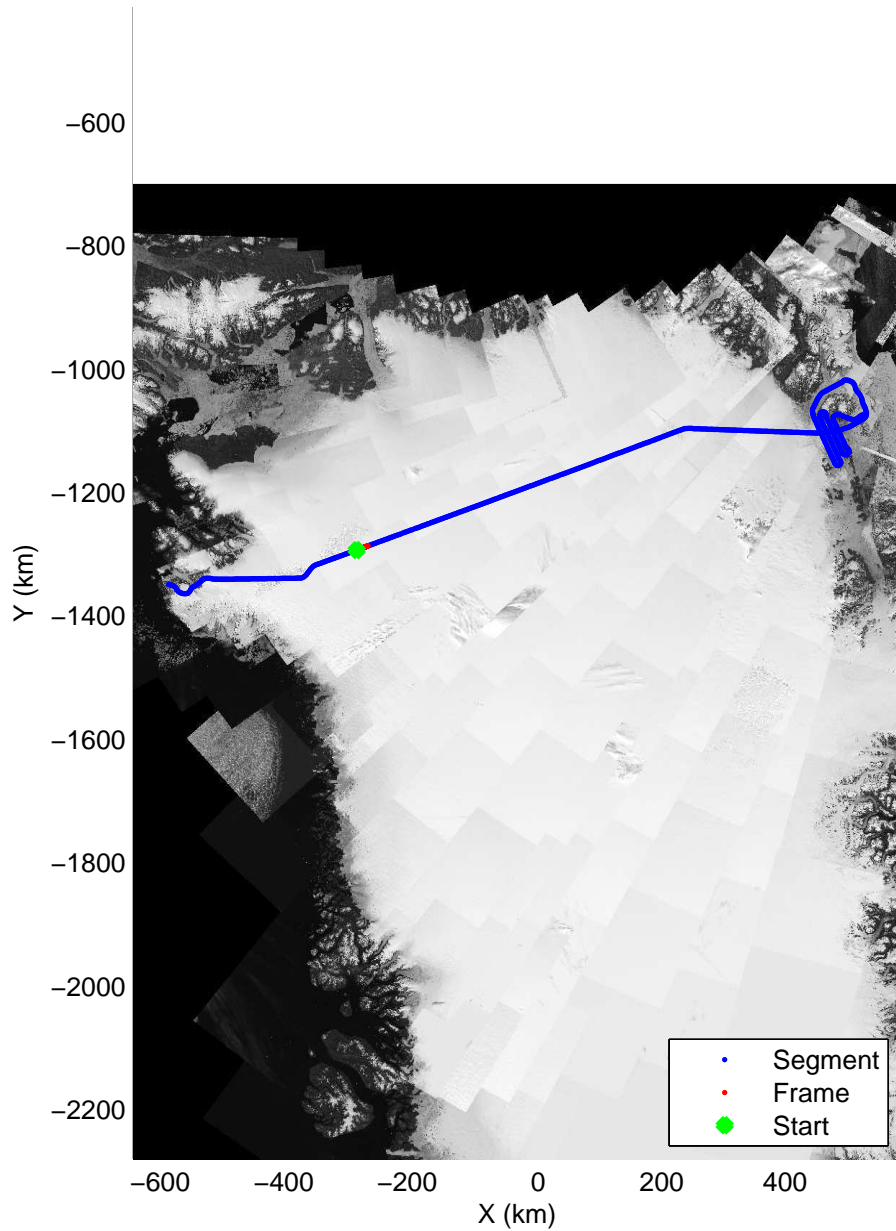


accum 2010_Greenland_P3: "NEIS 03" 20100525_01_017: 11:50:12.6 to 11:52:47.1 GPS




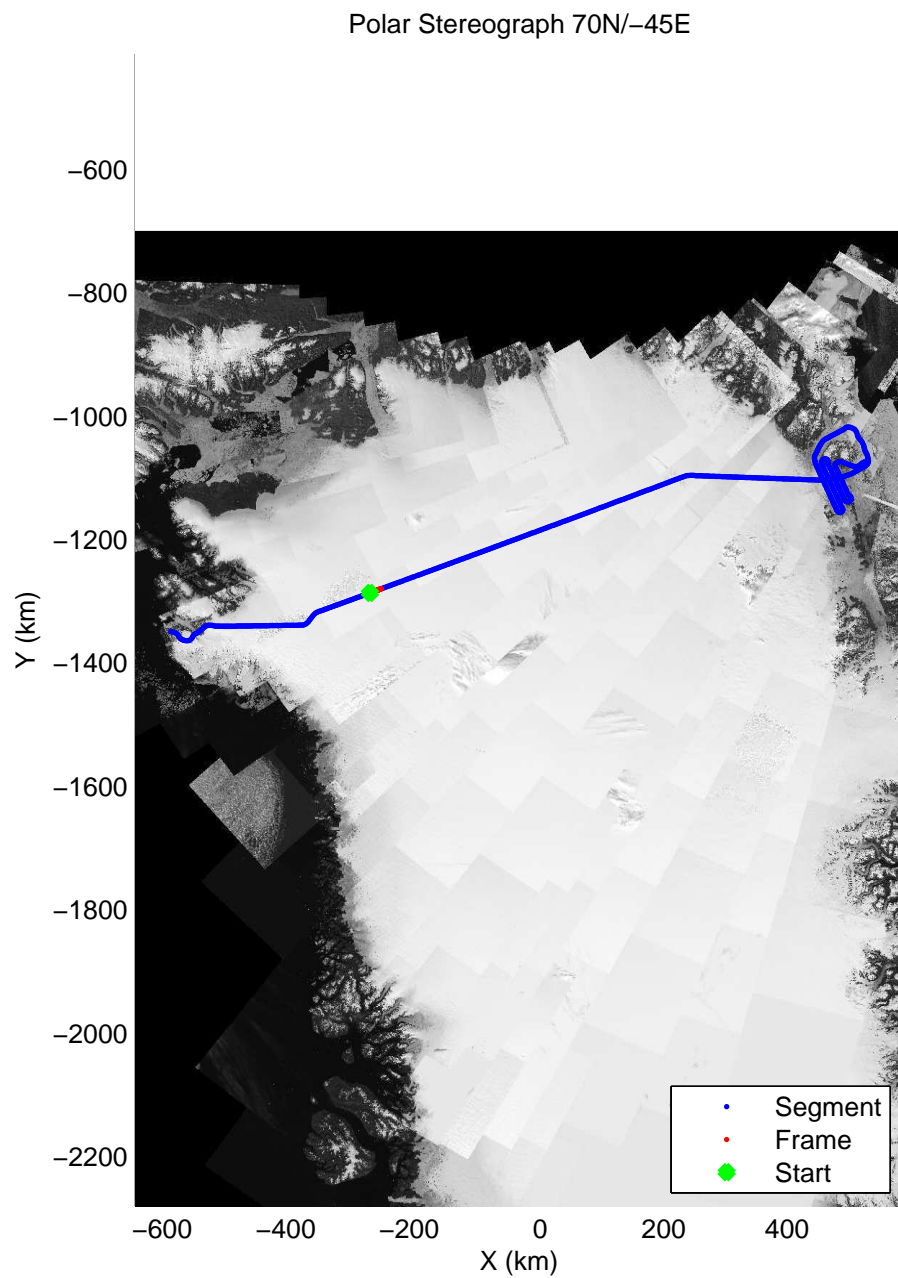
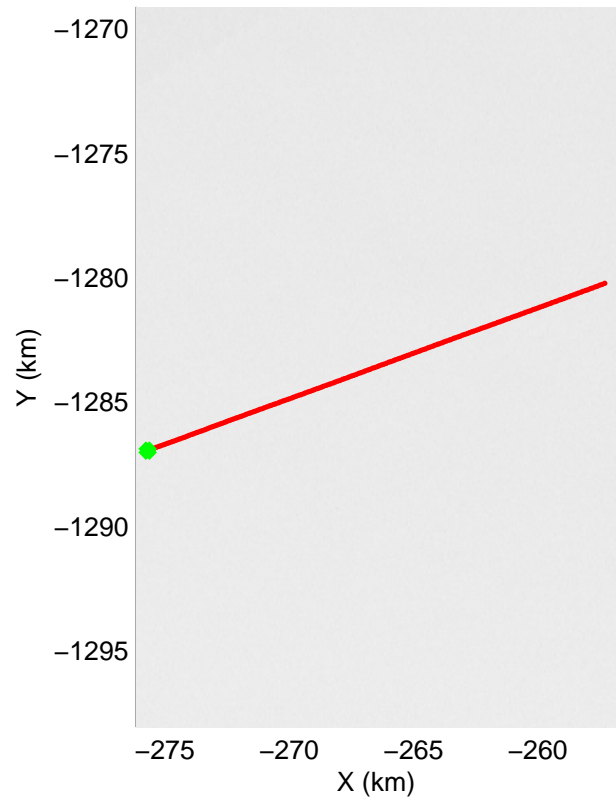
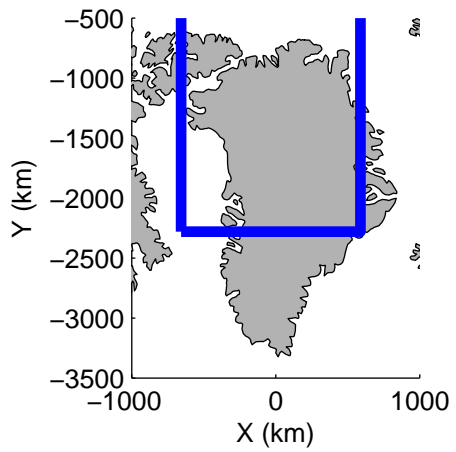


Polar Stereograph 70N/-45E




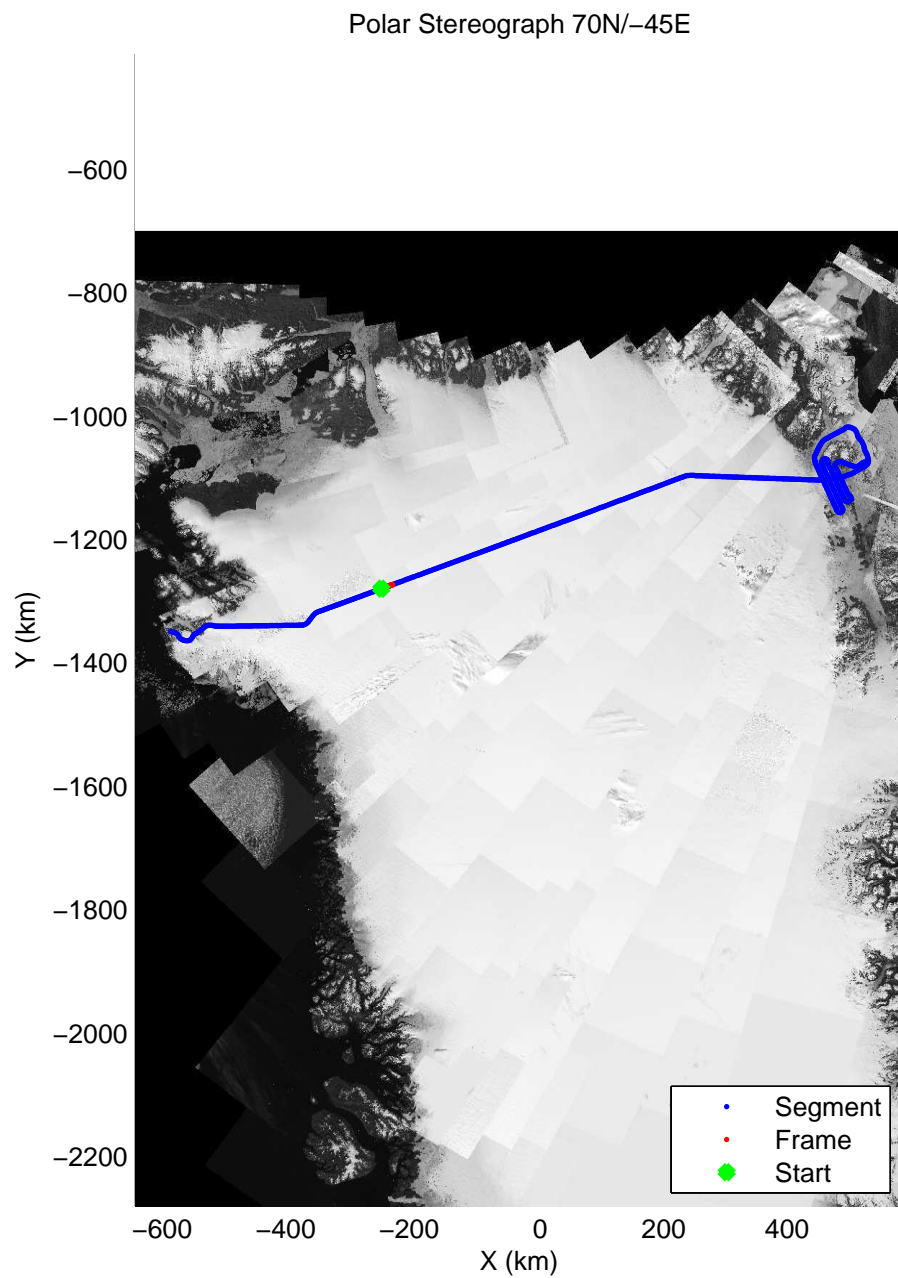
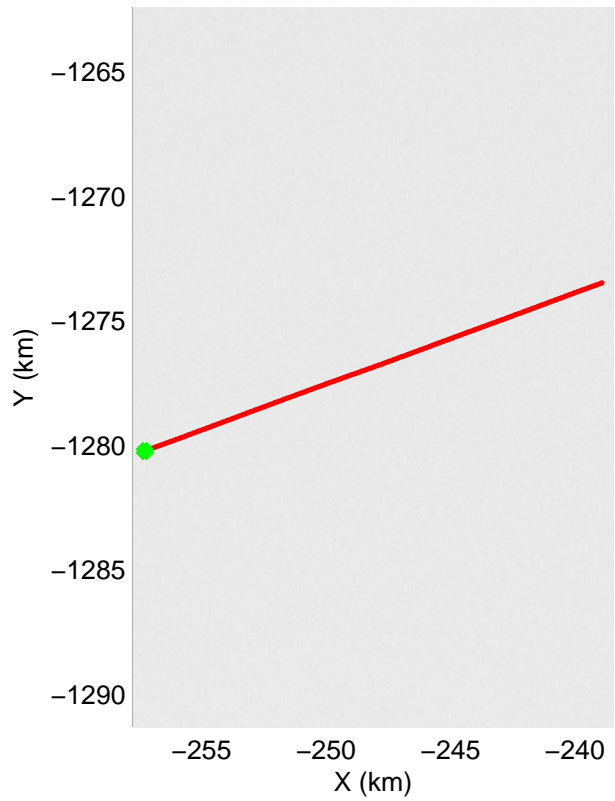
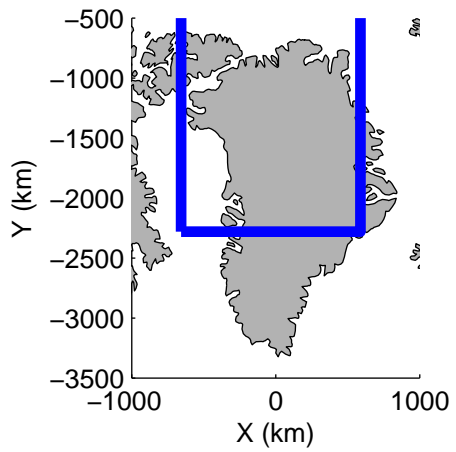
accum 2010_Greenland_P3: "NEIS 03" 20100525_01_018: 11:52:47.3 to 11:55:19.1 GPS






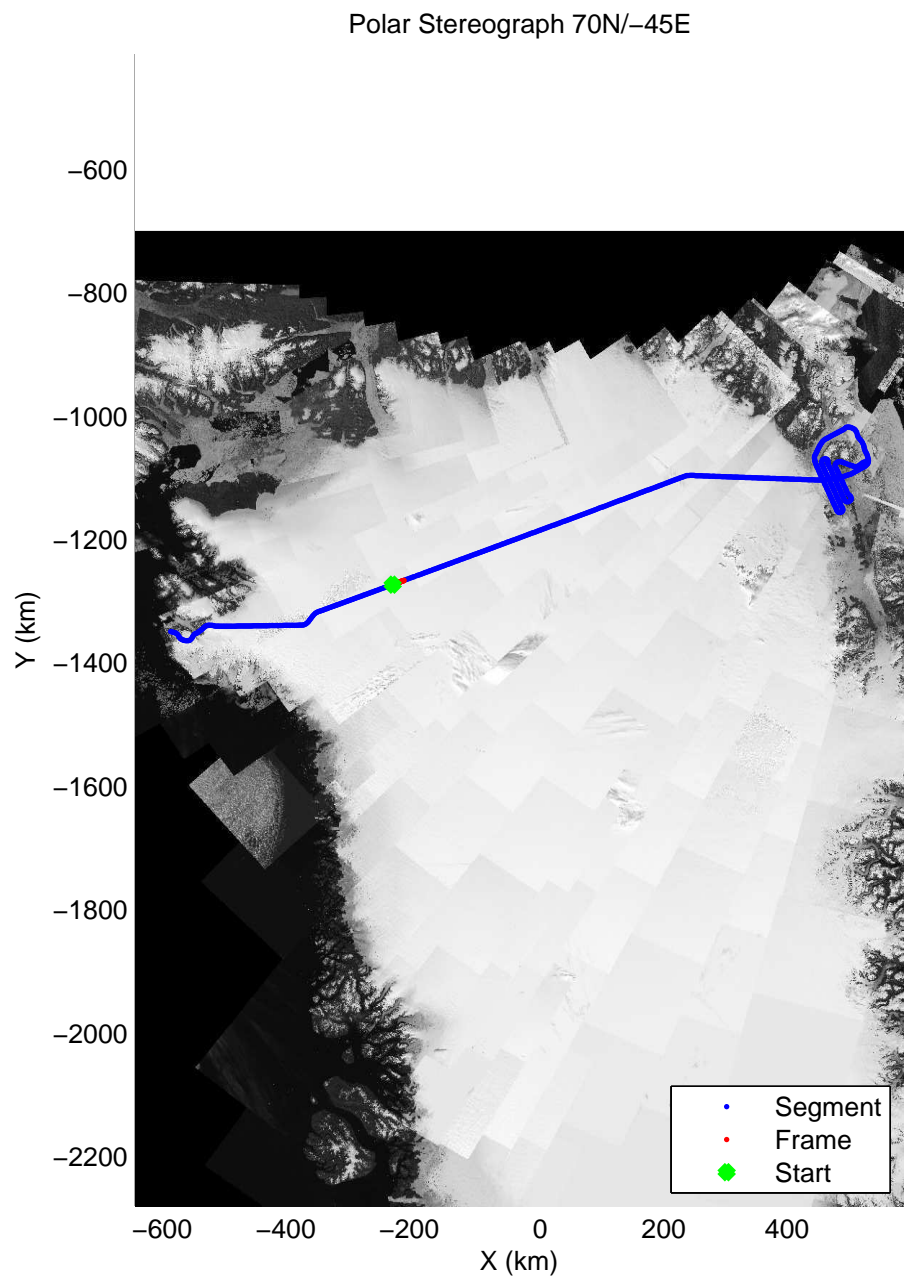
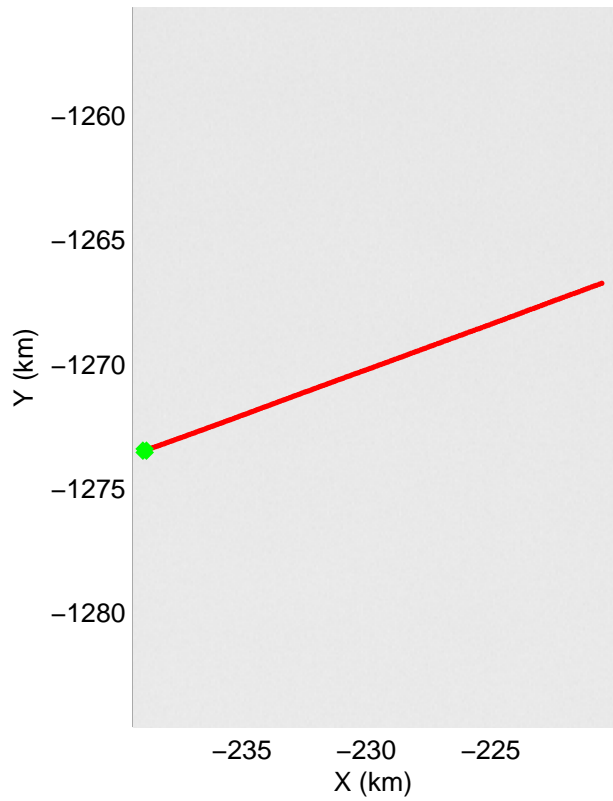
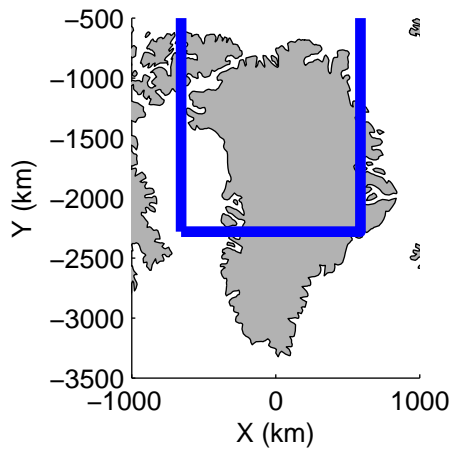
accum 2010_Greenland_P3: "NEIS 03" 20100525_01_019: 11:55:19.2 to 11:57:40.3 GPS






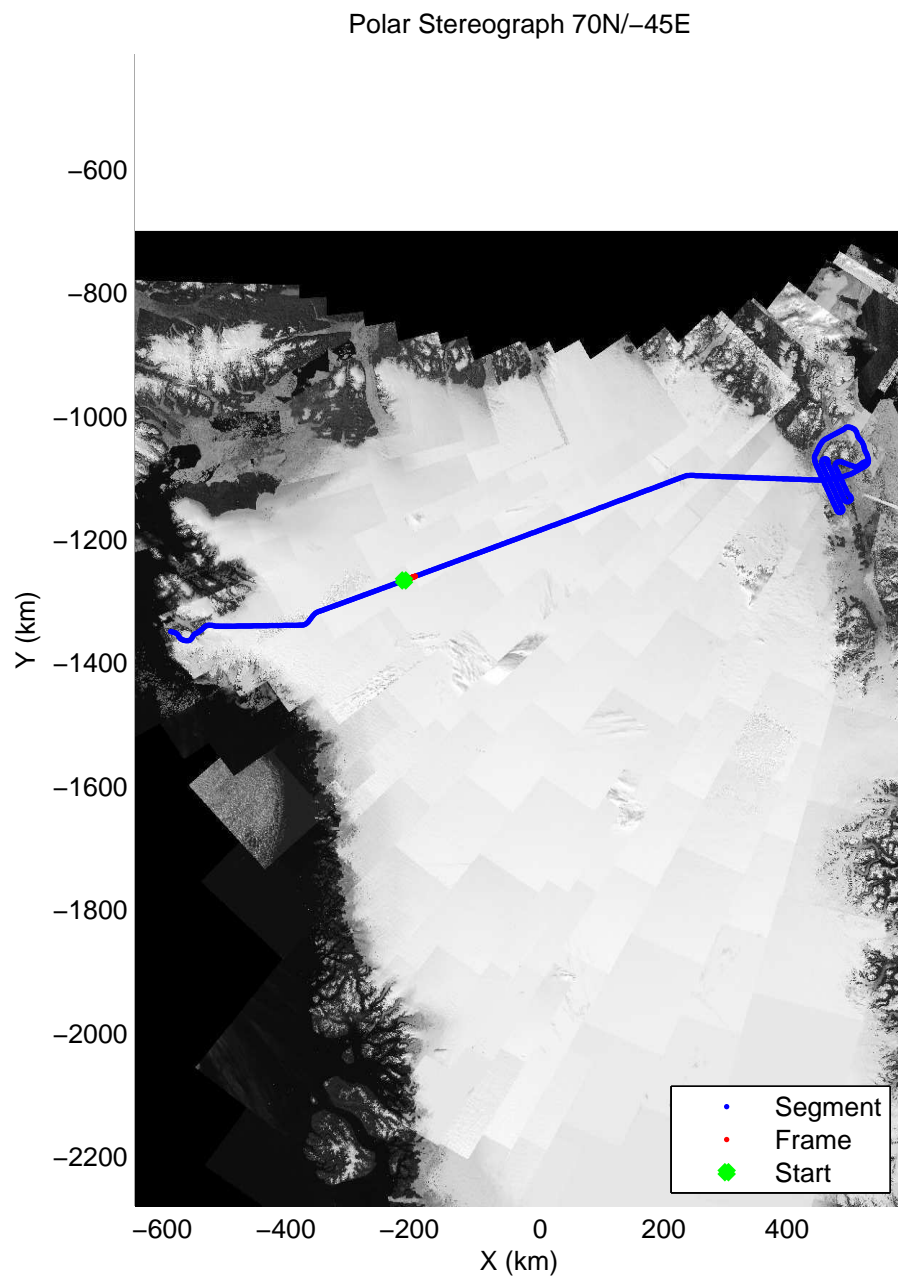
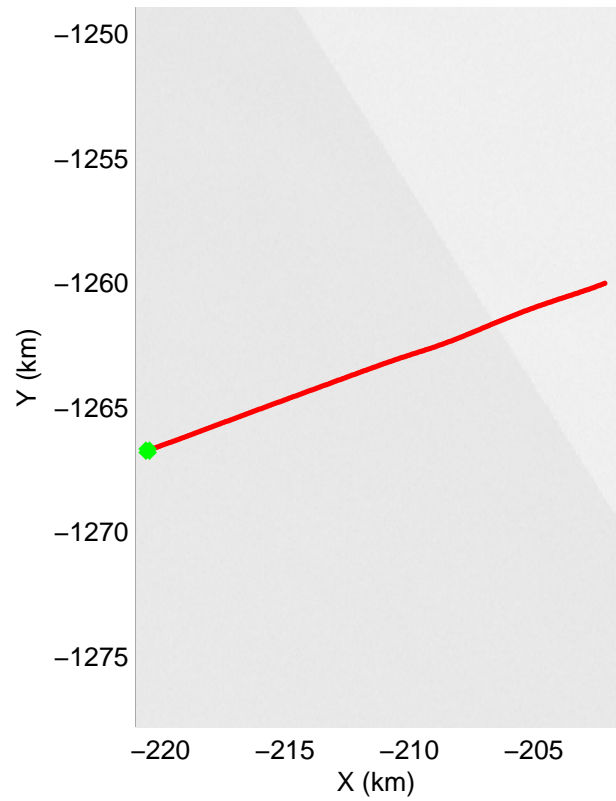
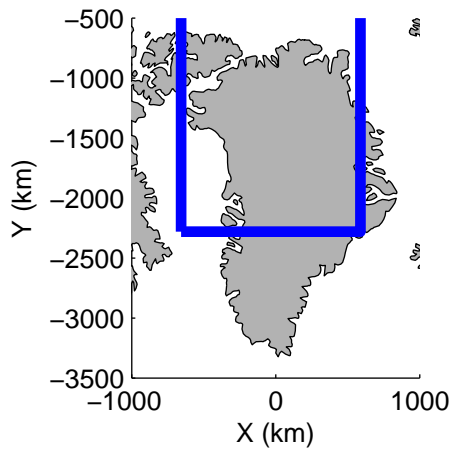
accum 2010_Greenland_P3: "NEIS 03" 20100525_01_020: 11:57:40.5 to 12:00:00.4 GPS






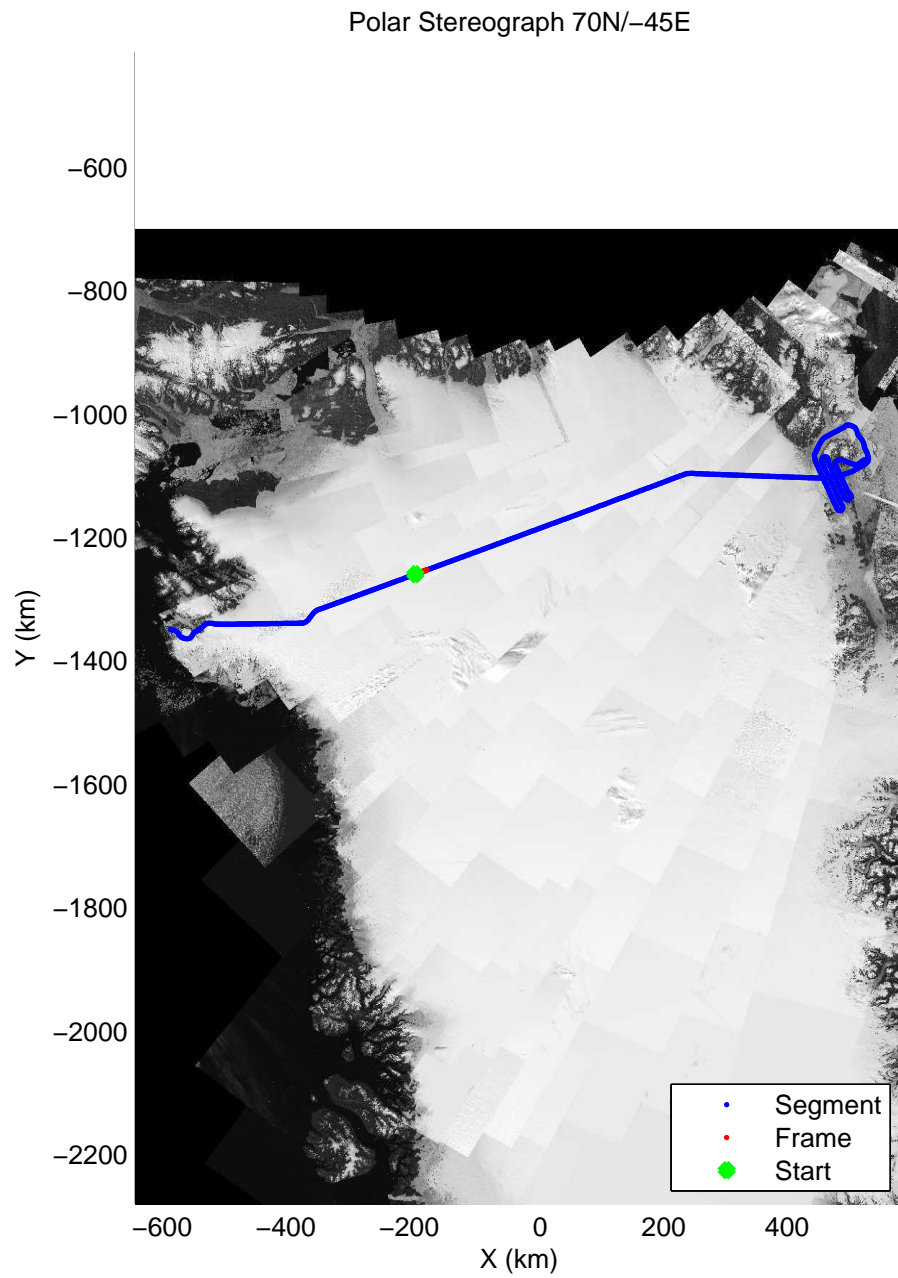
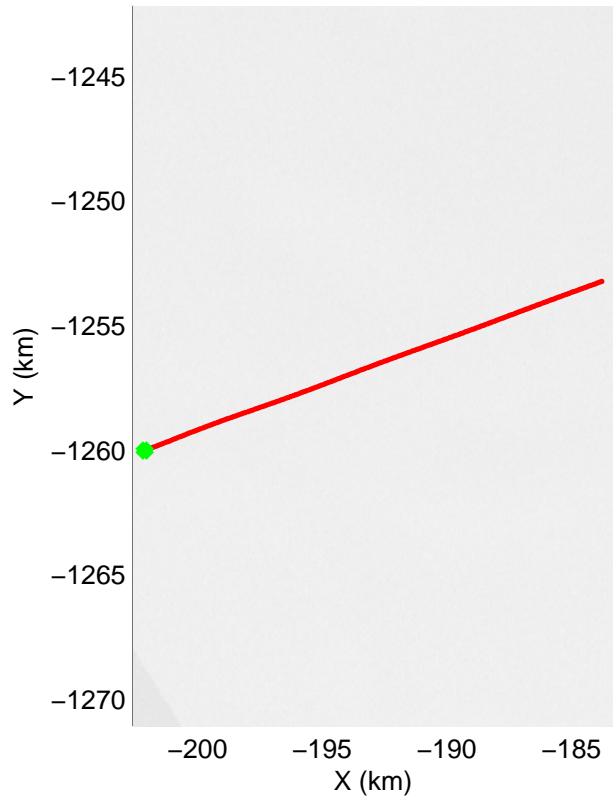
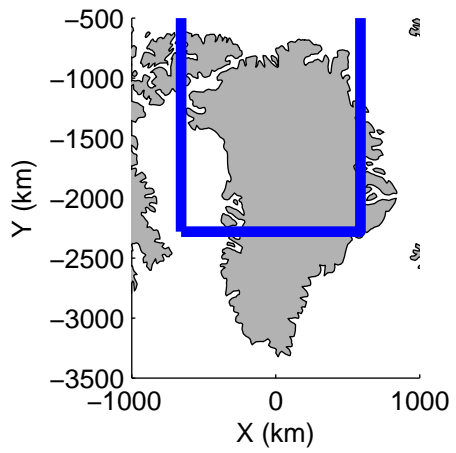
accum 2010_Greenland_P3: "NEIS 03" 20100525_01_021: 12:00:00.5 to 12:02:15.7 GPS






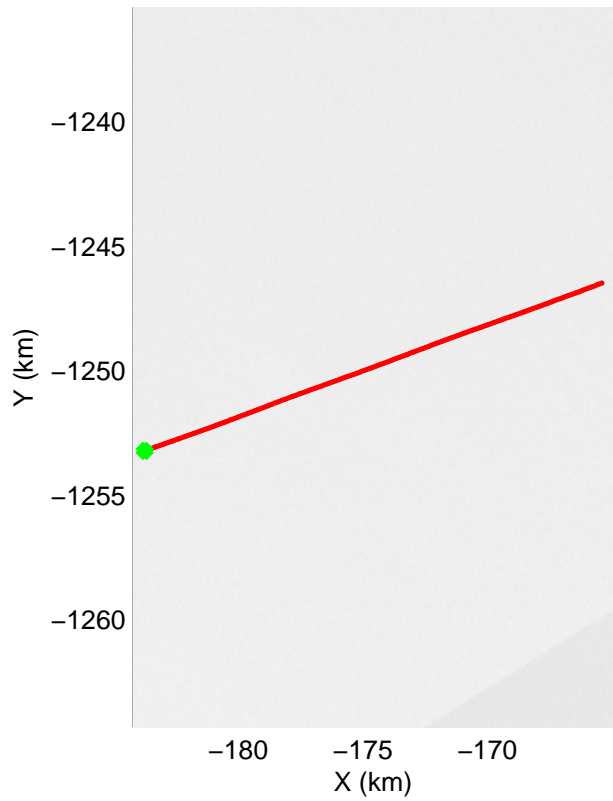
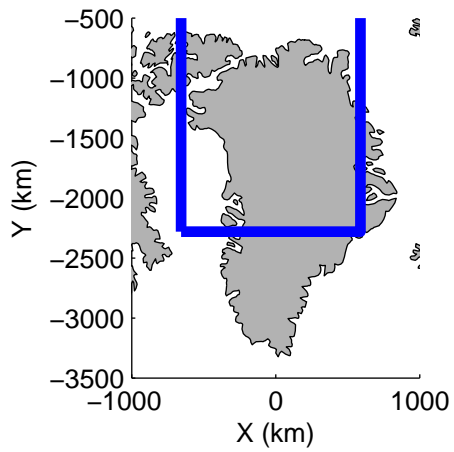
accum 2010_Greenland_P3: "NEIS 03" 20100525_01_022: 12:02:15.9 to 12:04:23.1 GPS



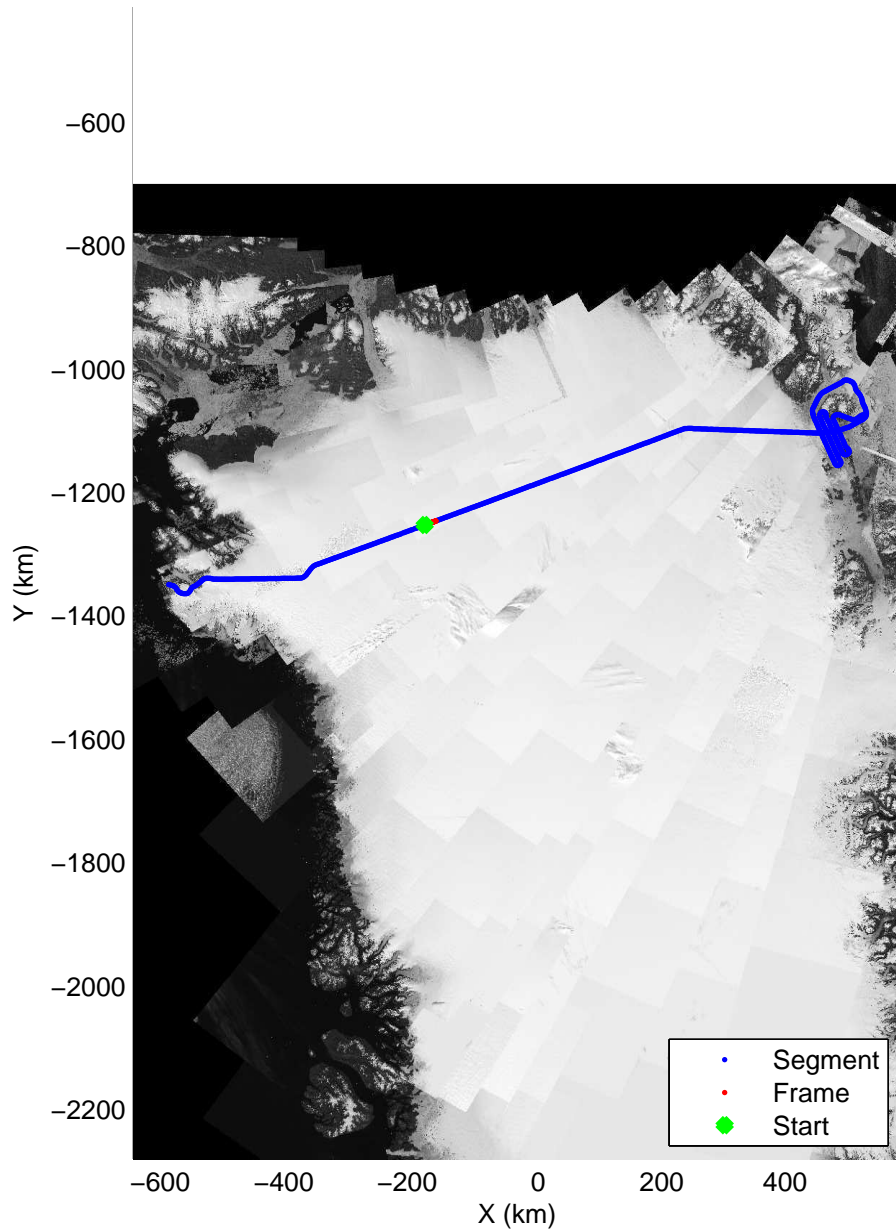


accum 2010_Greenland_P3: "NEIS 03" 20100525_01_023: 12:04:23.3 to 12:06:38.6 GPS




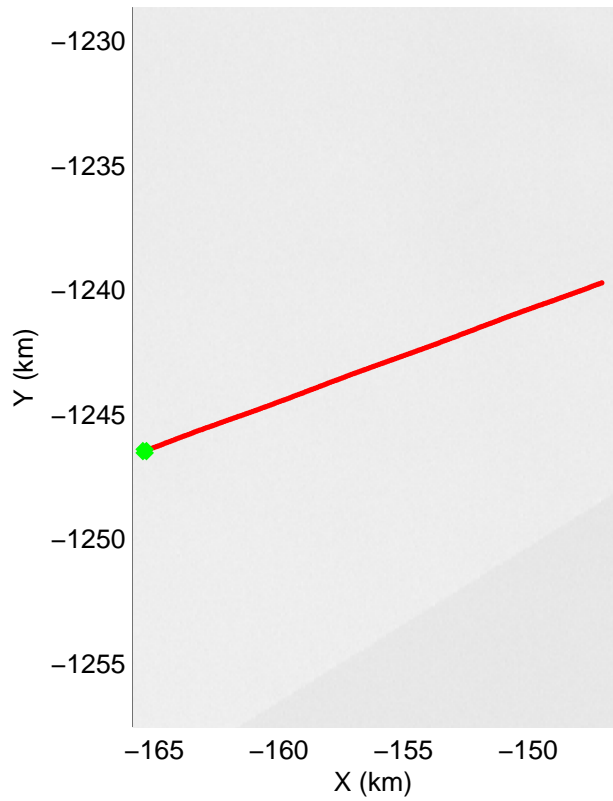
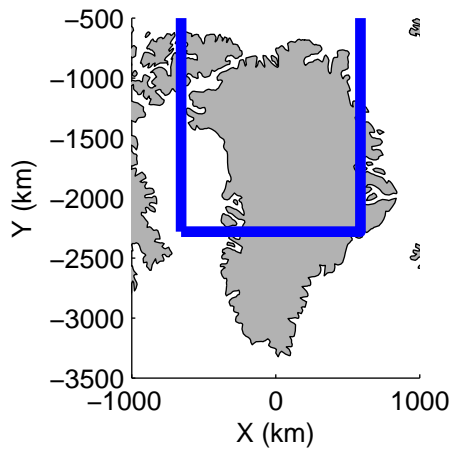


Polar Stereograph 70N/-45E

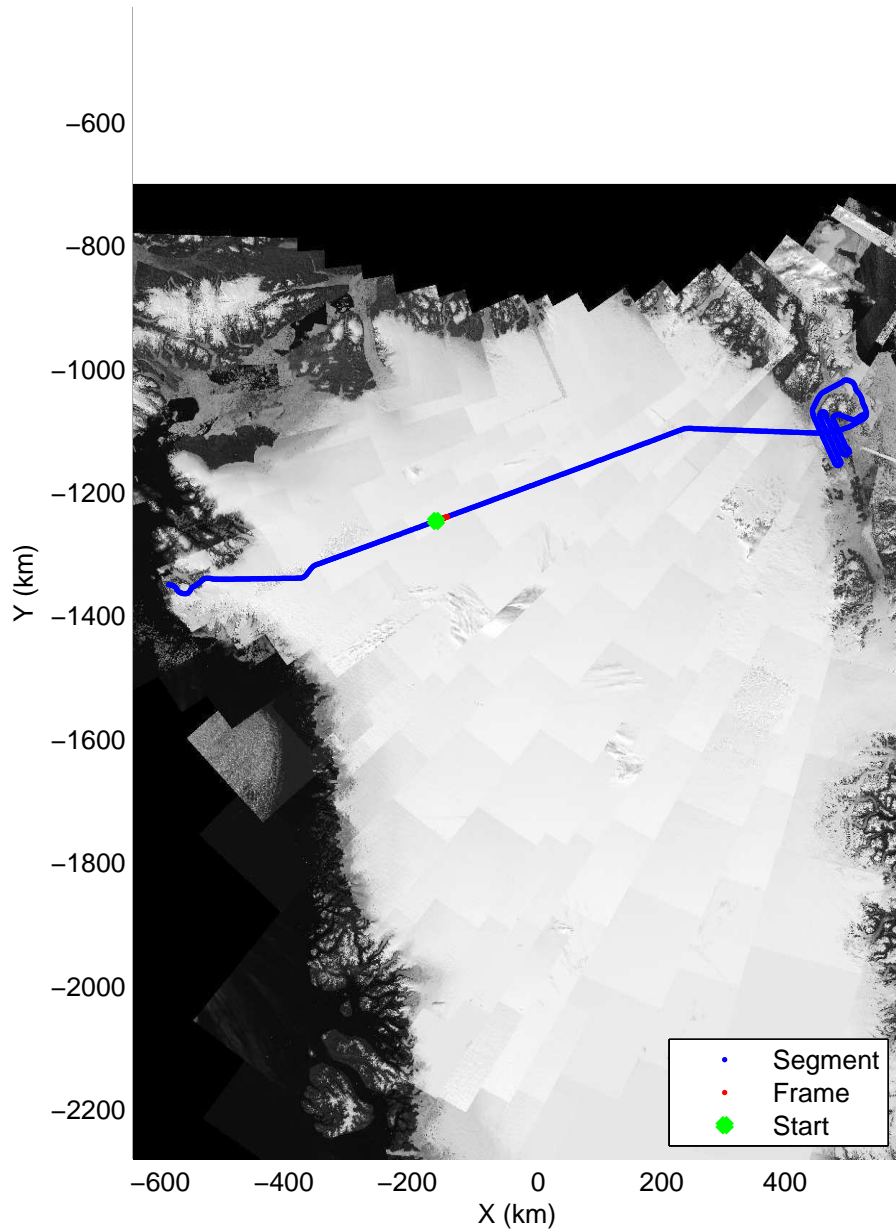


accum 2010_Greenland_P3: "NEIS 03" 20100525_01_024: 12:06:38.7 to 12:09:03.8 GPS




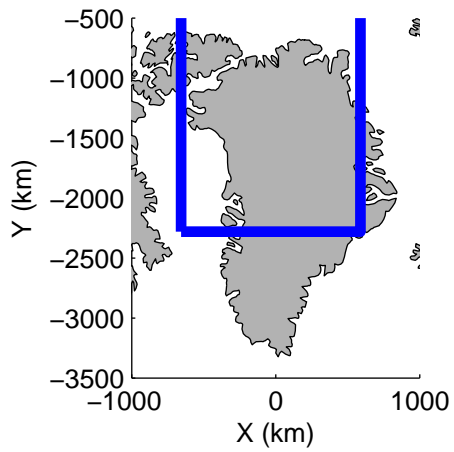


Polar Stereograph 70N/-45E

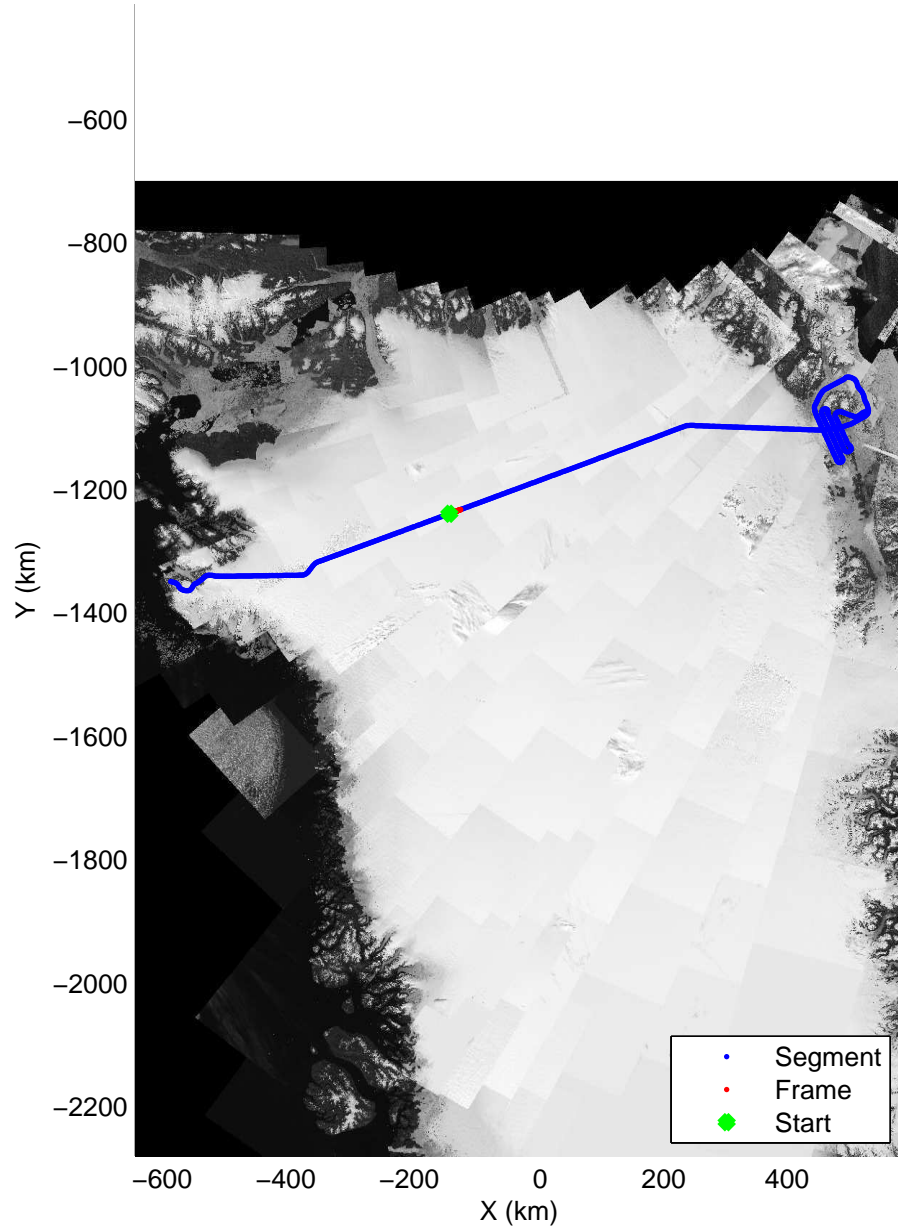


accum 2010_Greenland_P3: "NEIS 03" 20100525_01_025: 12:09:04.0 to 12:11:30.3 GPS




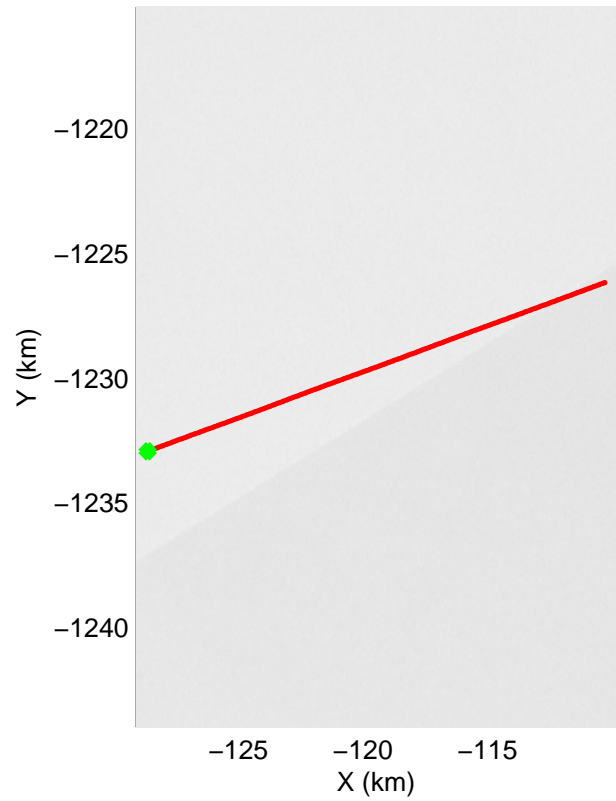
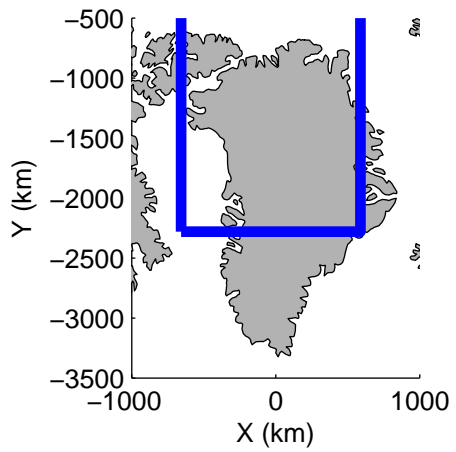


Polar Stereograph 70N/-45E

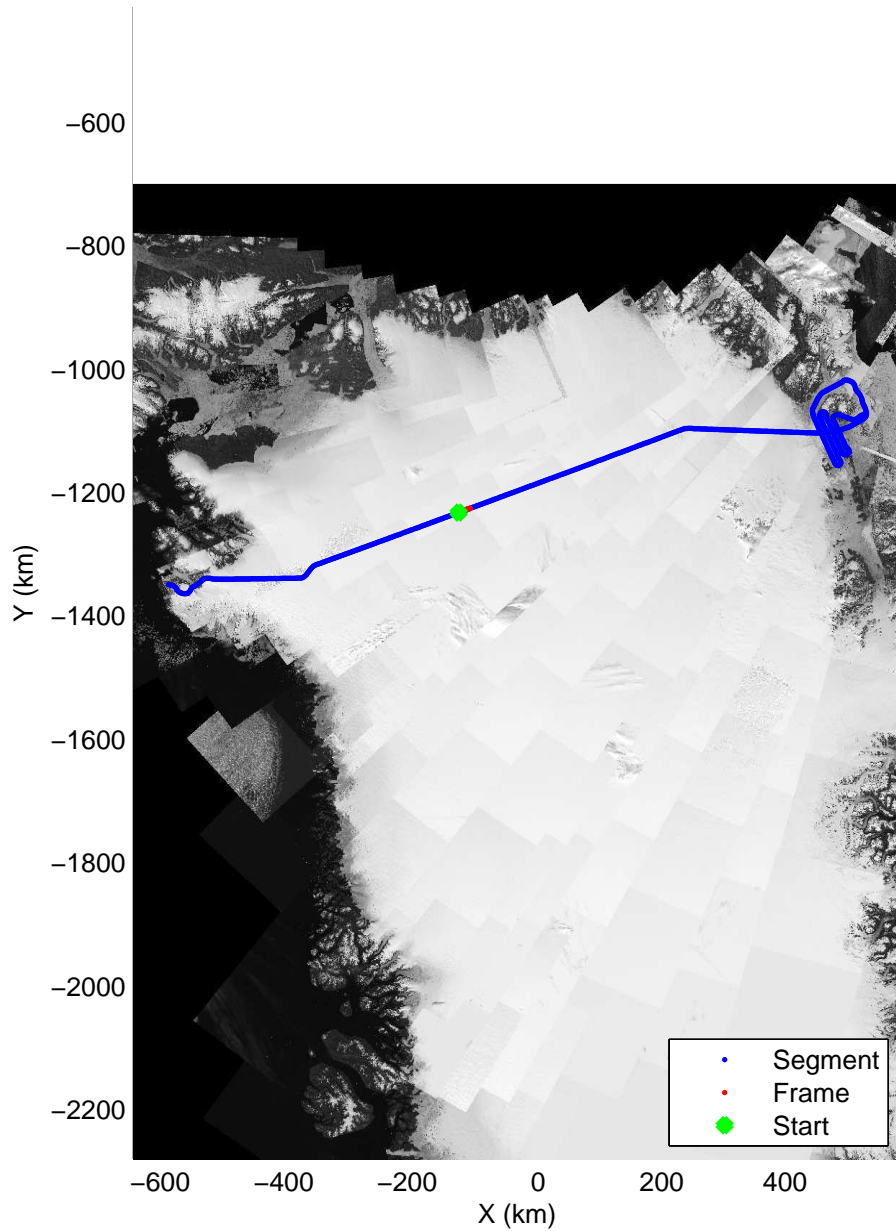


accum 2010_Greenland_P3: "NEIS 03" 20100525_01_026: 12:11:30.5 to 12:13:51.4 GPS




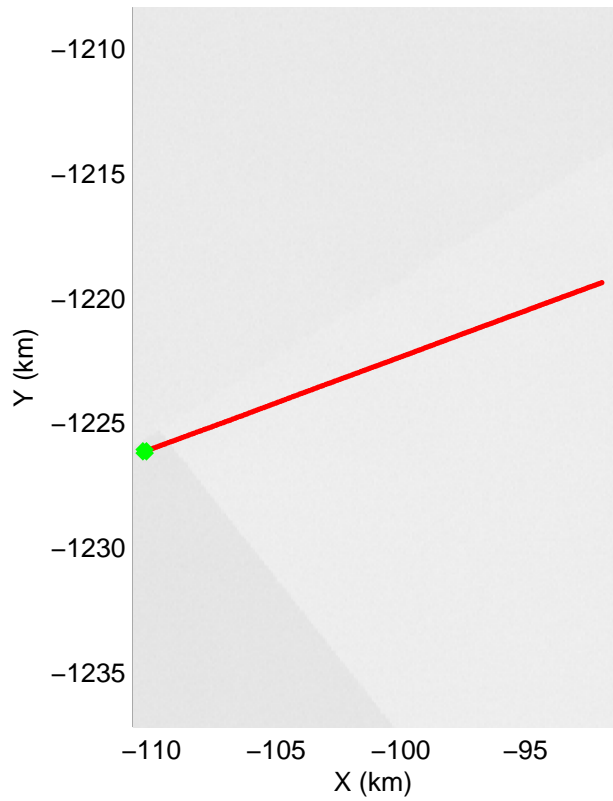
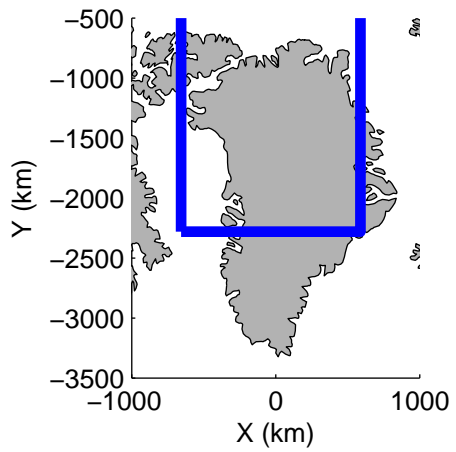


Polar Stereograph 70N/-45E

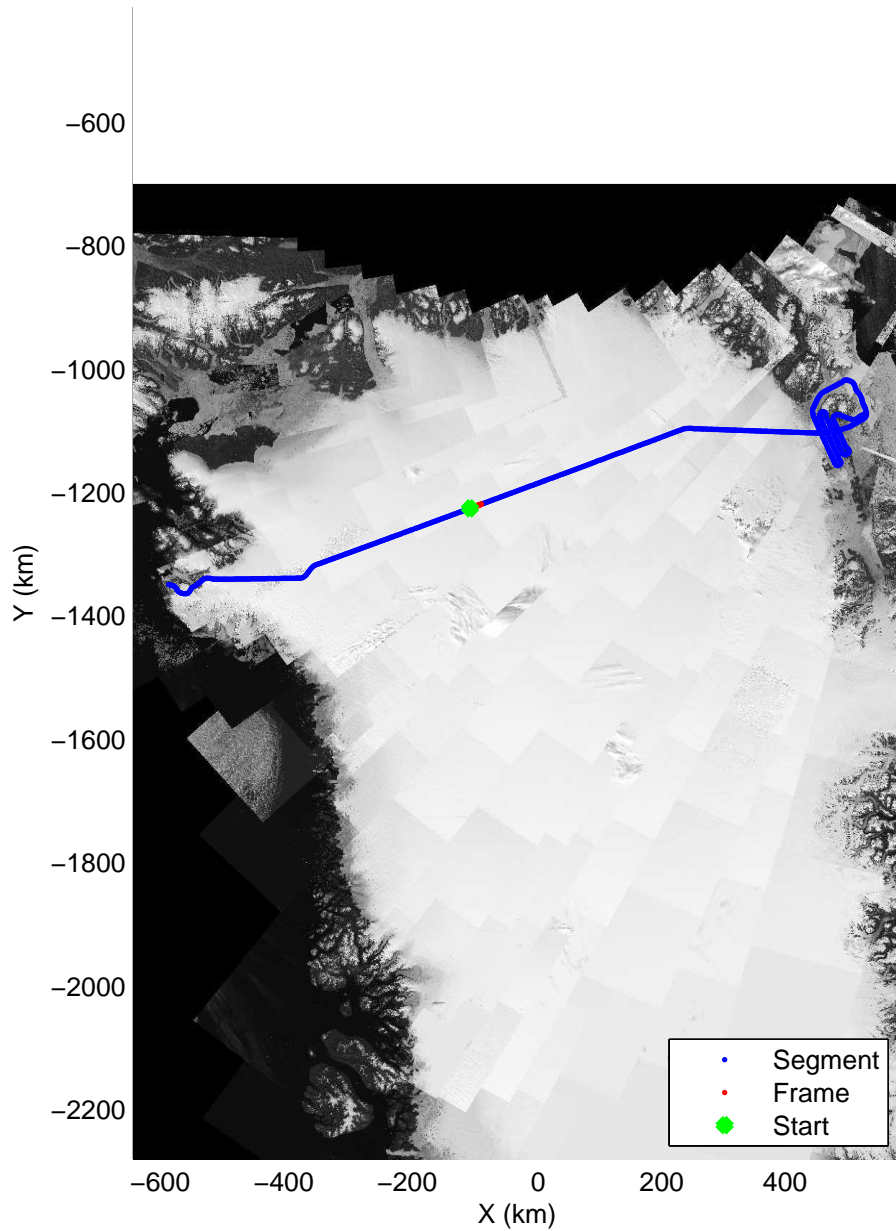


accum 2010_Greenland_P3: "NEIS 03" 20100525_01_027: 12:13:51.6 to 12:16:11.6 GPS




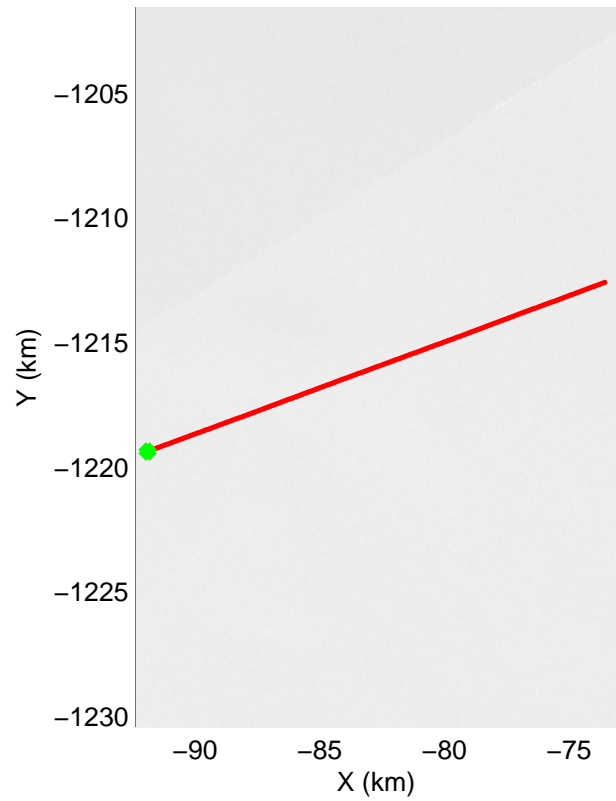
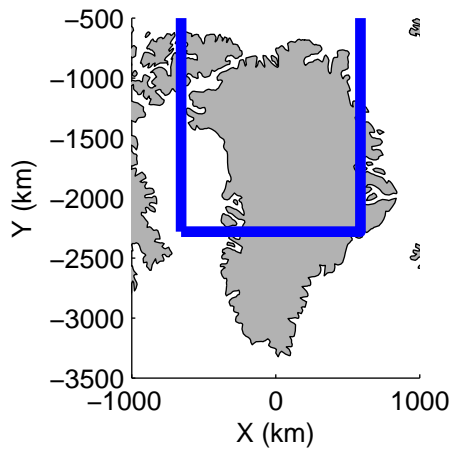


Polar Stereograph 70N/-45E

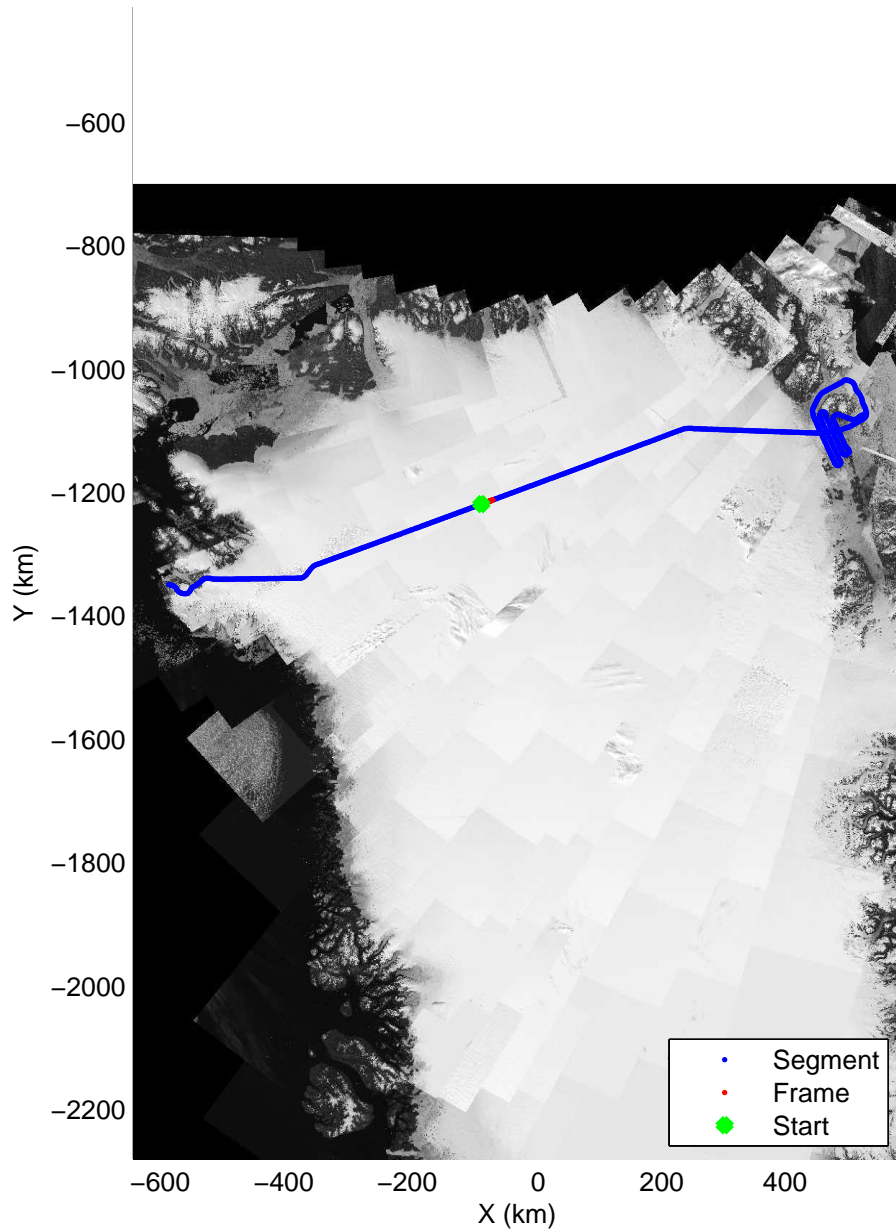


accum 2010_Greenland_P3: "NEIS 03" 20100525_01_028: 12:16:11.8 to 12:18:34.3 GPS




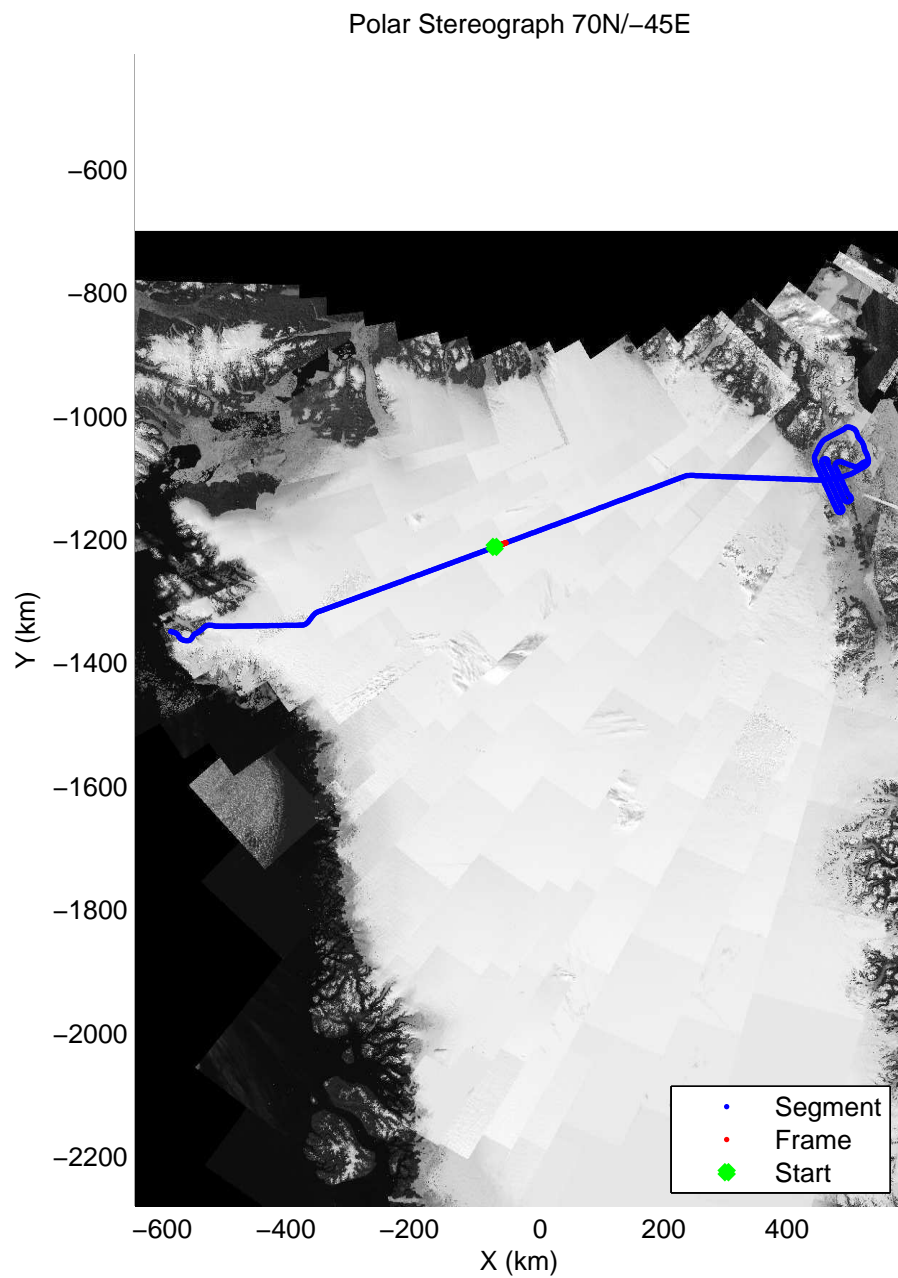
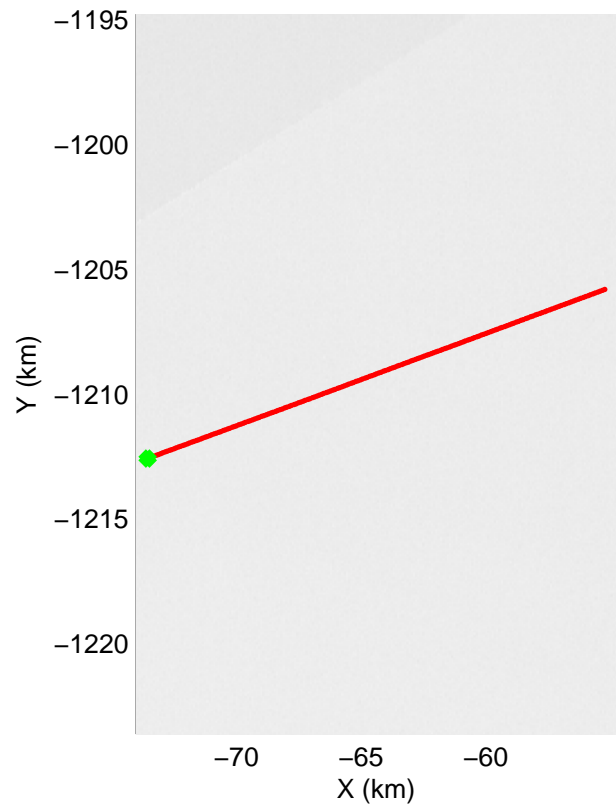
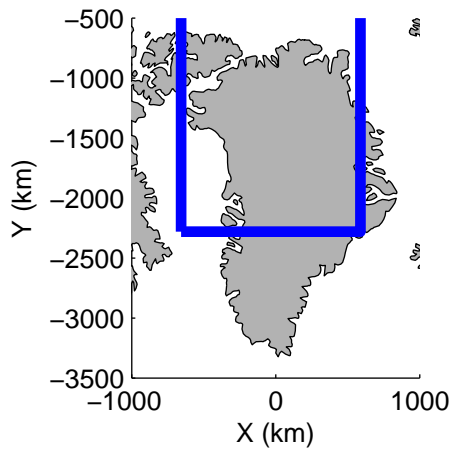


Polar Stereograph 70N/-45E




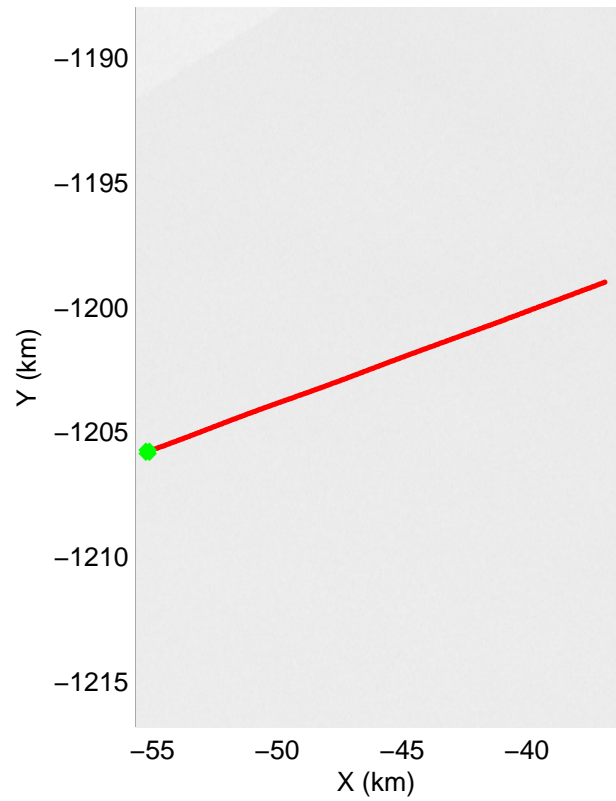
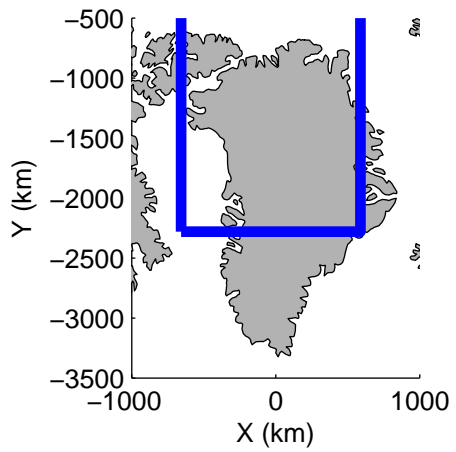
accum 2010_Greenland_P3: "NEIS 03" 20100525_01_029: 12:18:34.5 to 12:21:04.8 GPS



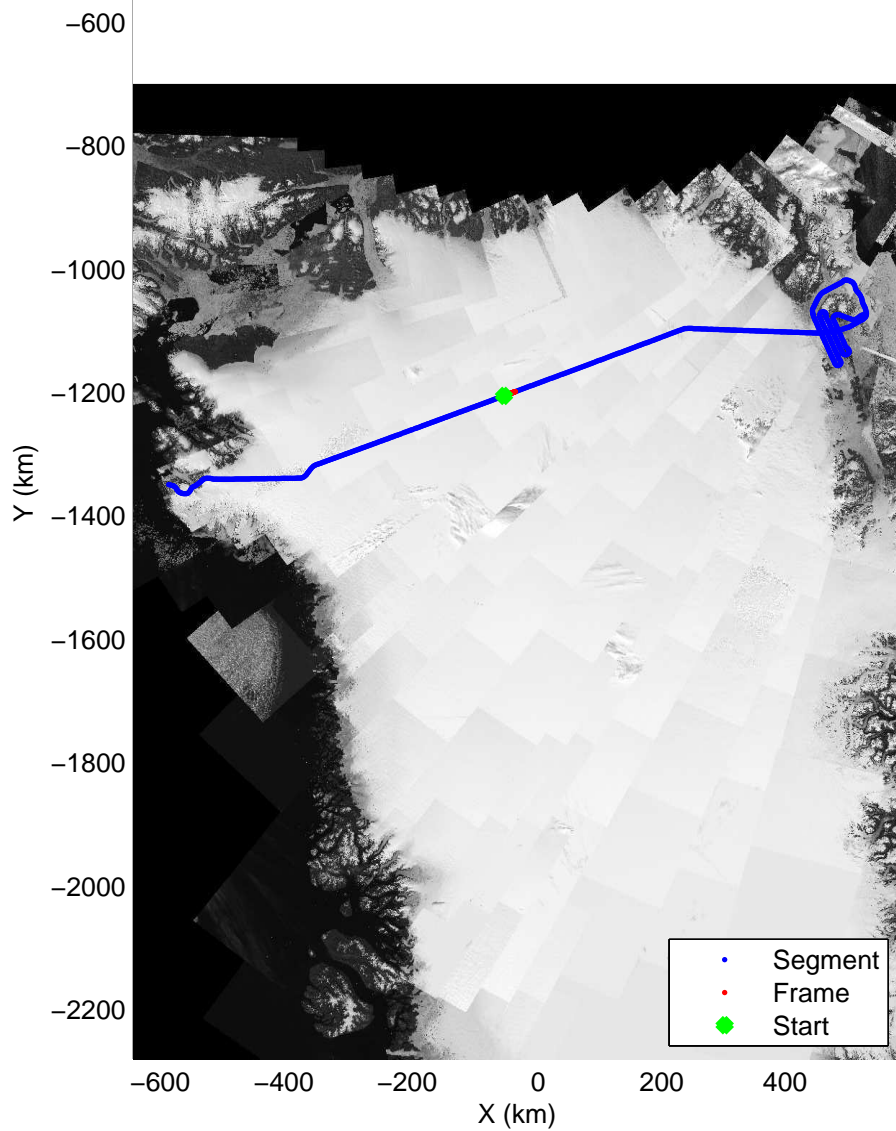


accum 2010_Greenland_P3: "NEIS 03" 20100525_01_030: 12:21:05.0 to 12:23:24.8 GPS




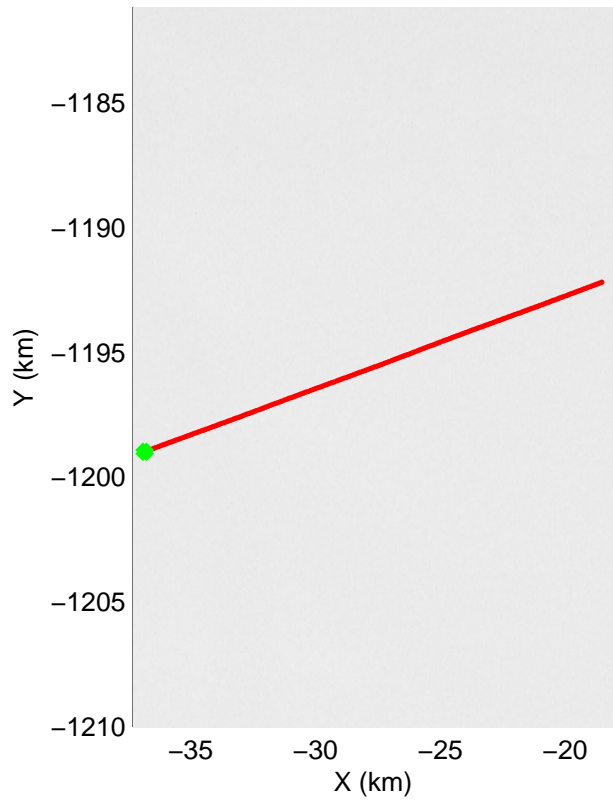
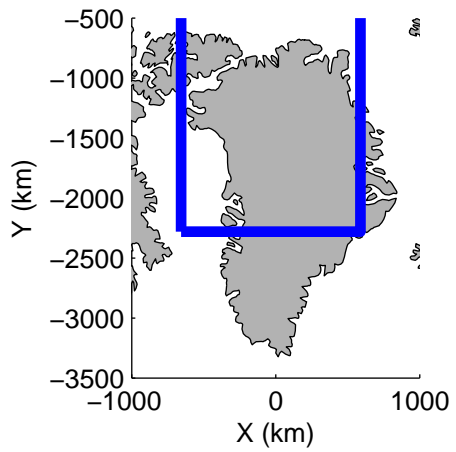


Polar Stereograph 70N/-45E

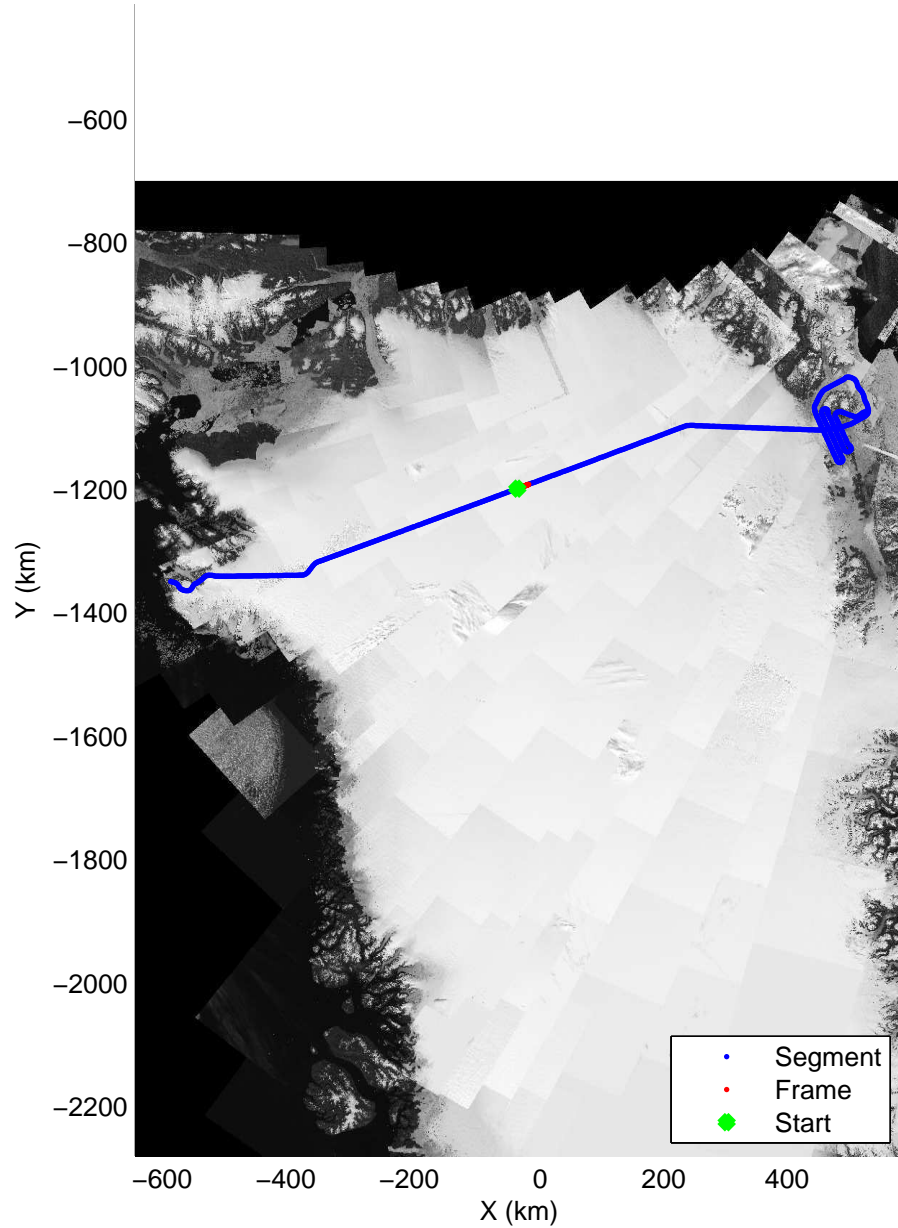


accum 2010_Greenland_P3: "NEIS 03" 20100525_01_031: 12:23:25.0 to 12:25:43.5 GPS




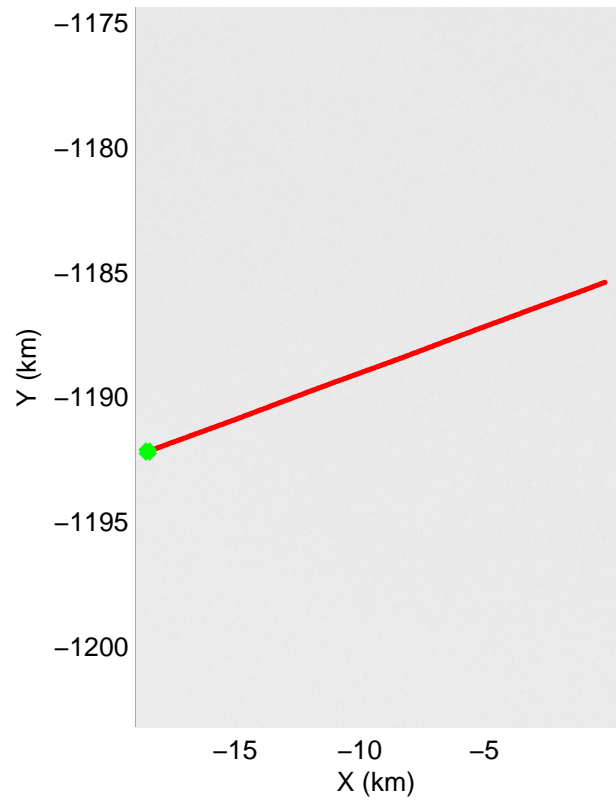
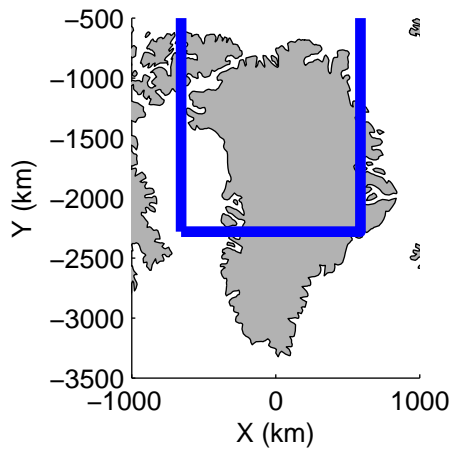


Polar Stereograph 70N/-45E

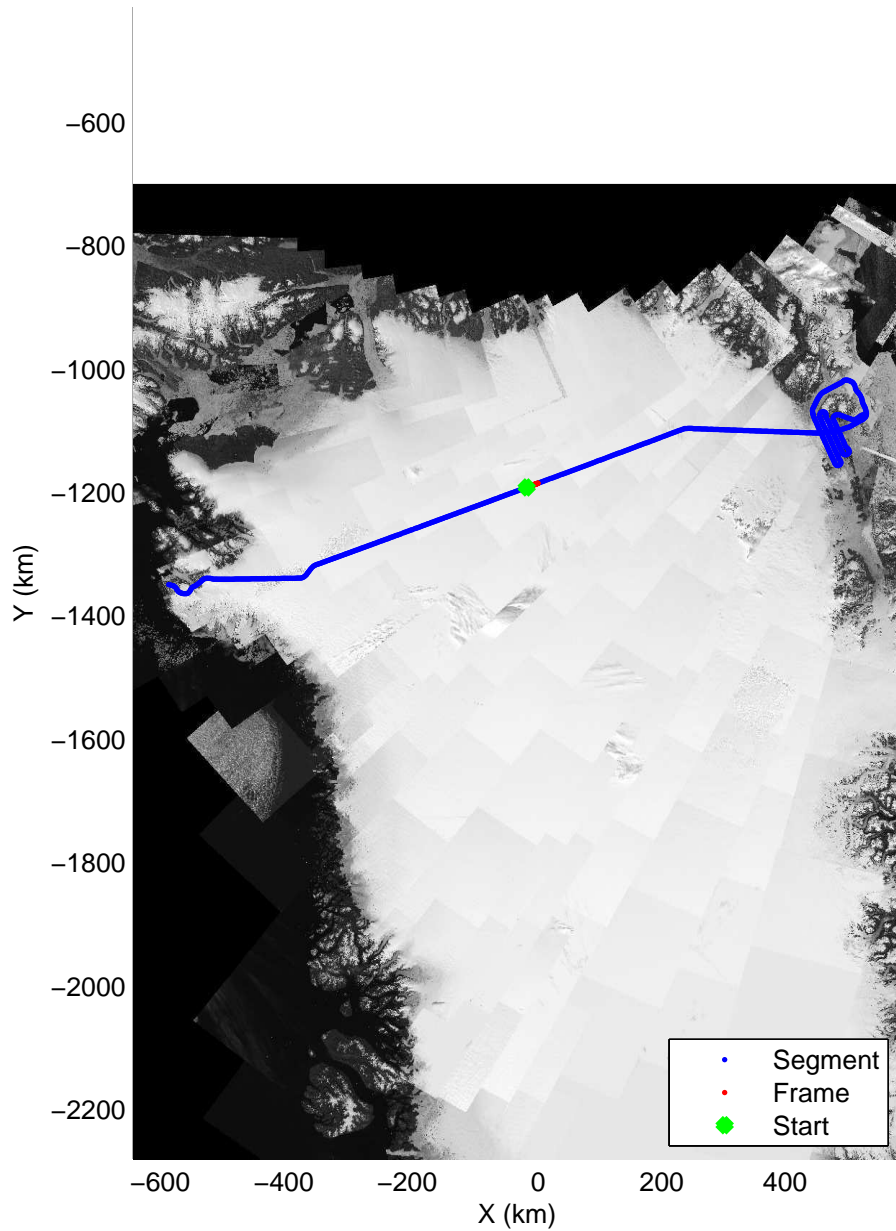


accum 2010_Greenland_P3: "NEIS 03" 20100525_01_032: 12:25:43.7 to 12:27:53.4 GPS




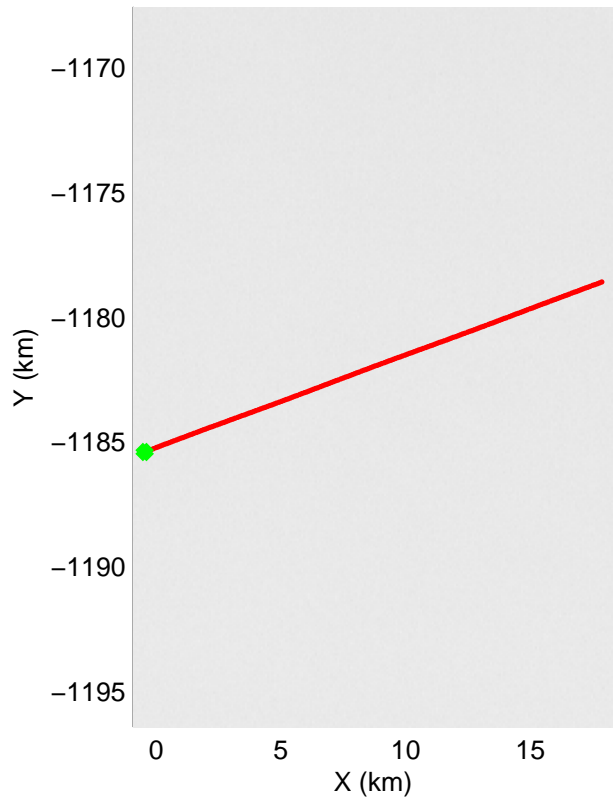
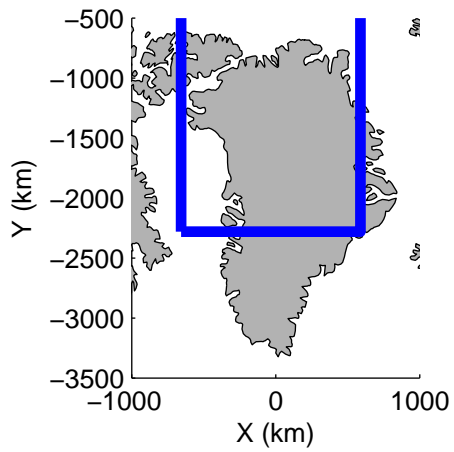


Polar Stereograph 70N/-45E

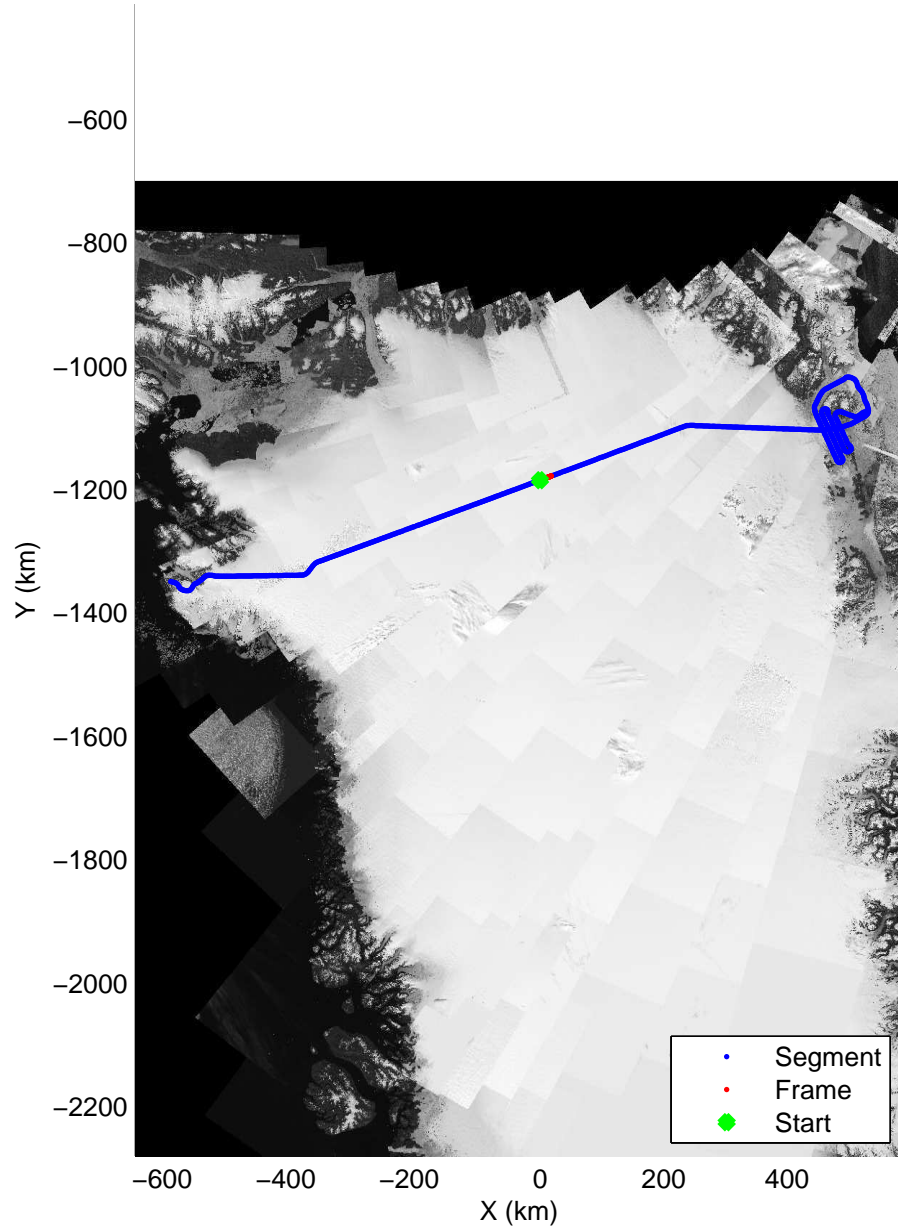


accum 2010_Greenland_P3: "NEIS 03" 20100525_01_033: 12:27:53.6 to 12:30:06.2 GPS




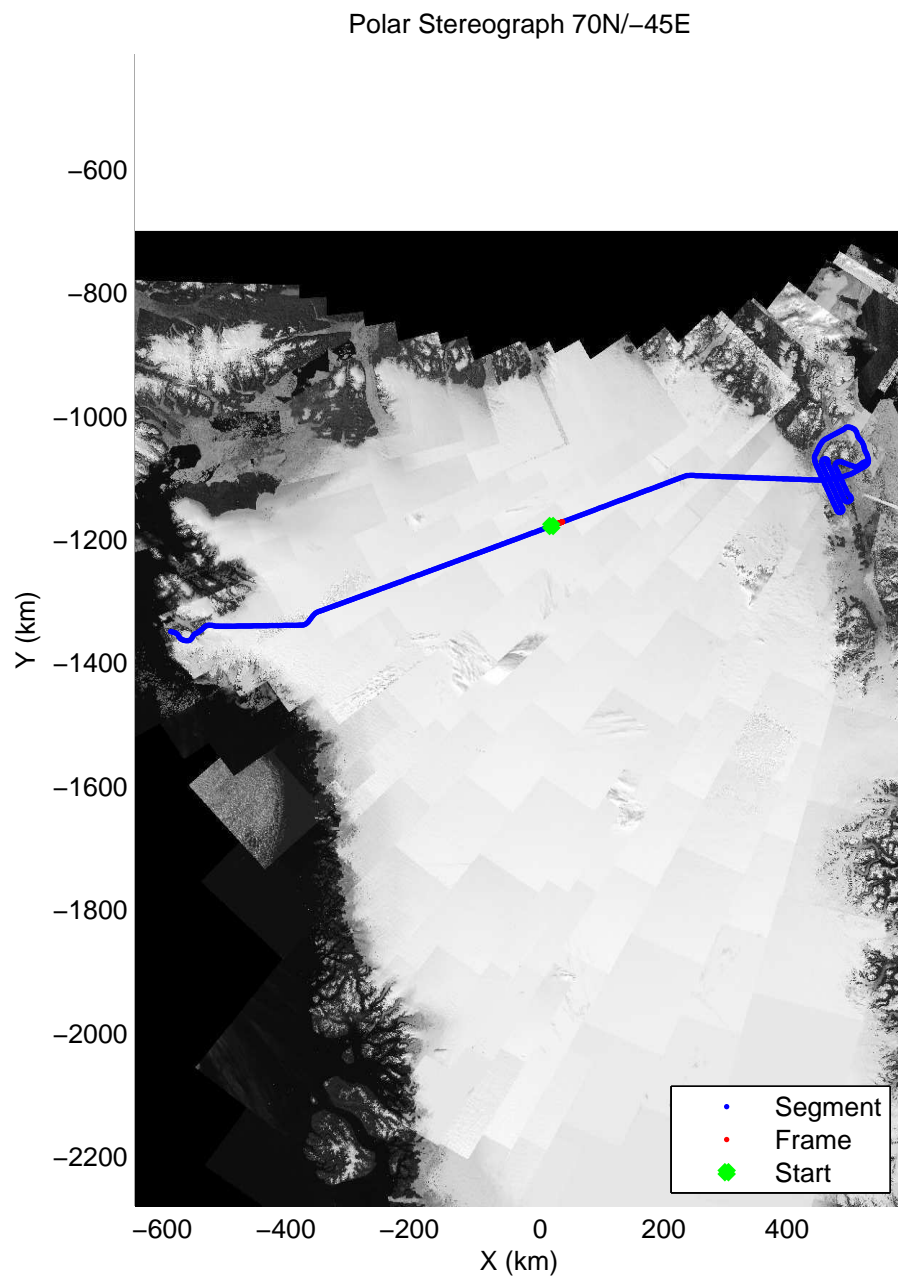
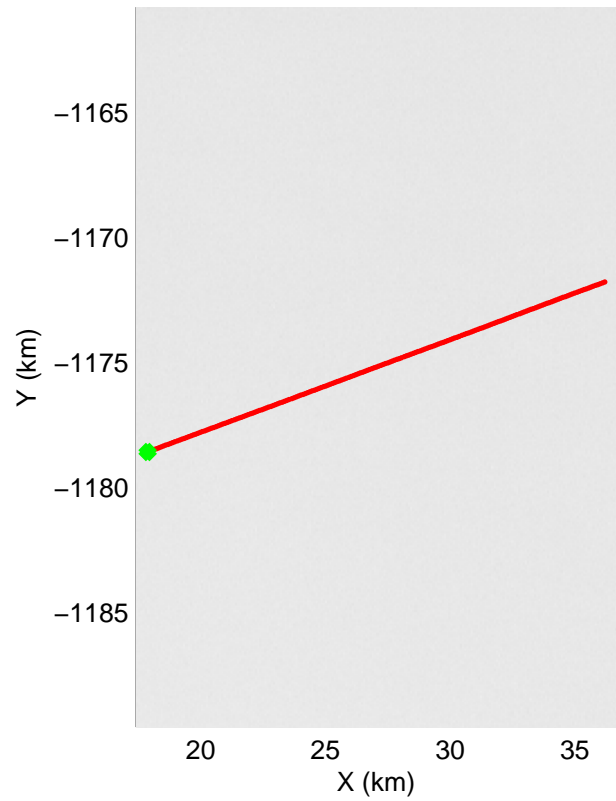
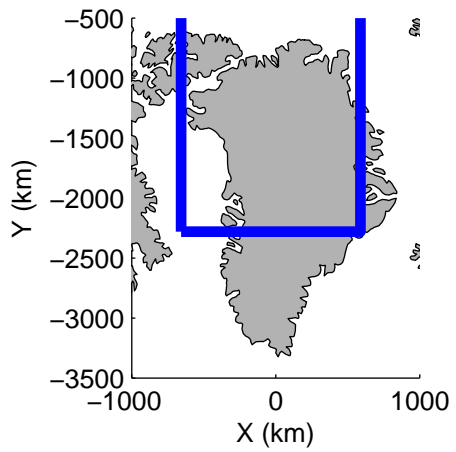


Polar Stereograph 70N/-45E




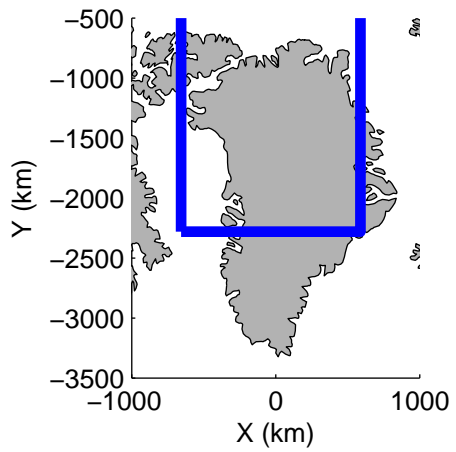
accum 2010_Greenland_P3: "NEIS 03" 20100525_01_034: 12:30:06.4 to 12:32:16.6 GPS



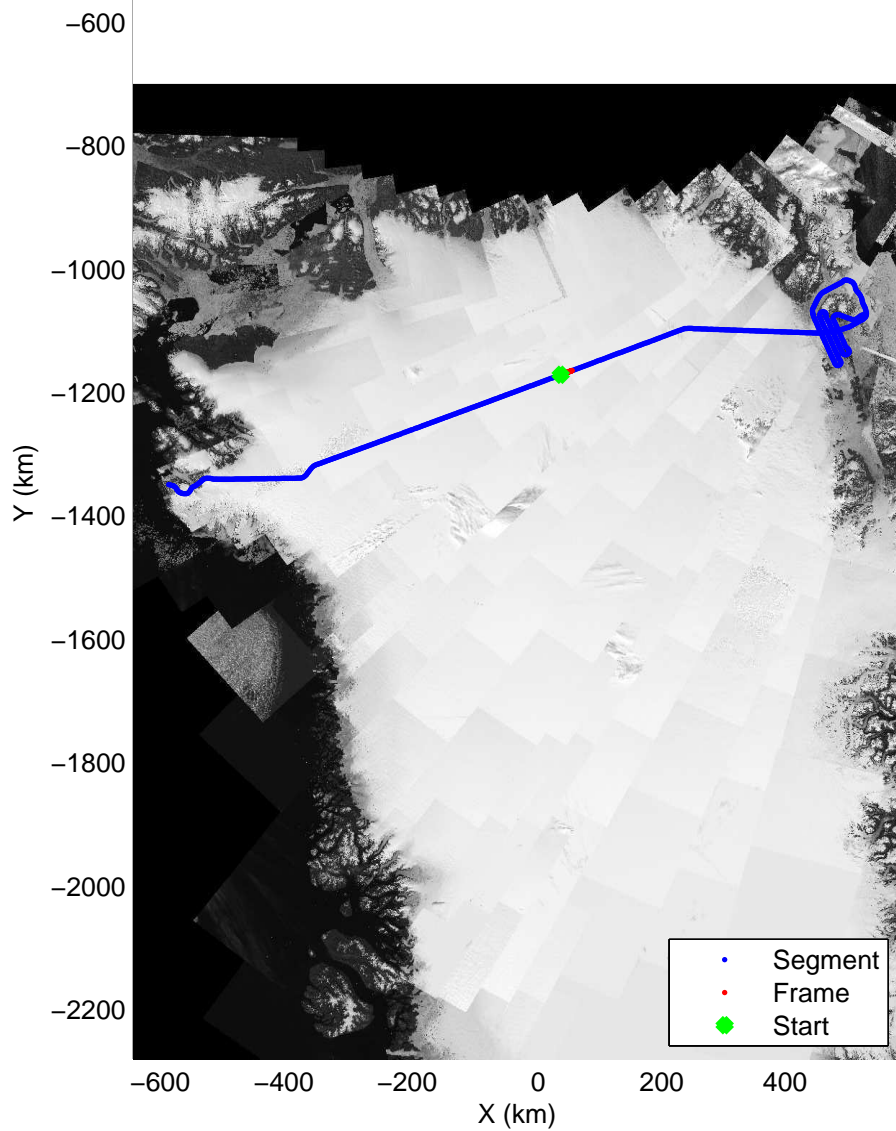


accum 2010_Greenland_P3: "NEIS 03" 20100525_01_035: 12:32:16.7 to 12:34:25.1 GPS




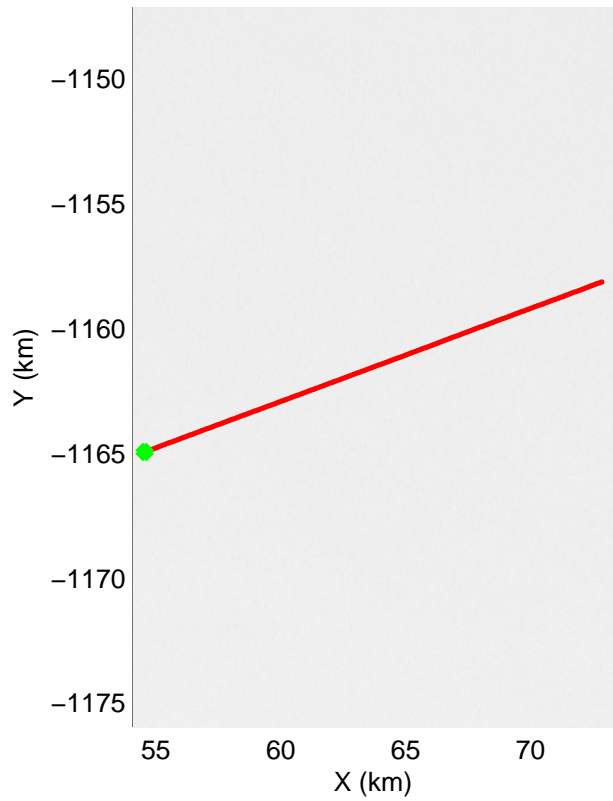
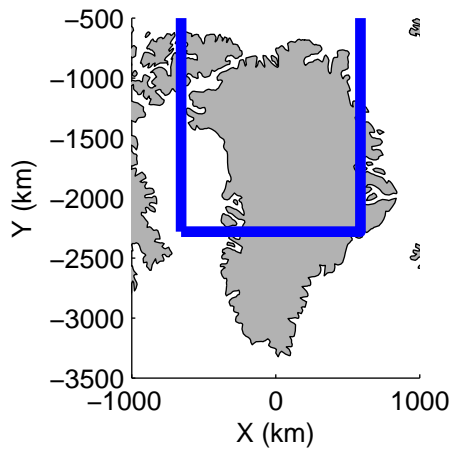


Polar Stereograph 70N/-45E

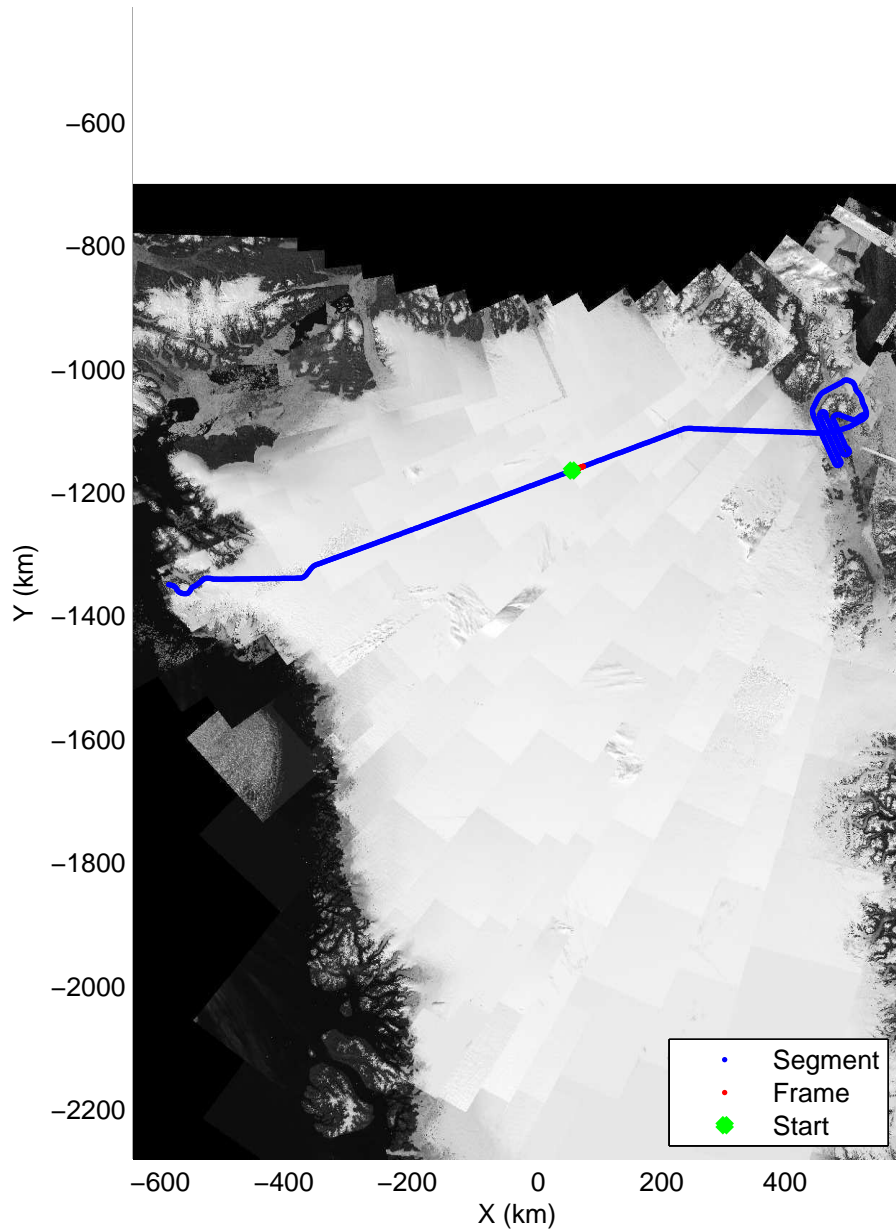


accum 2010_Greenland_P3: "NEIS 03" 20100525_01_036: 12:34:25.3 to 12:36:32.3 GPS




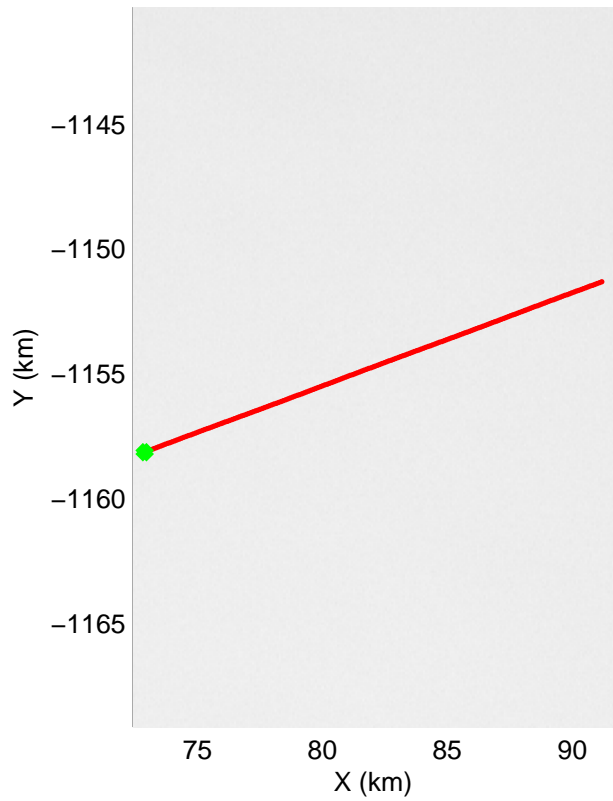
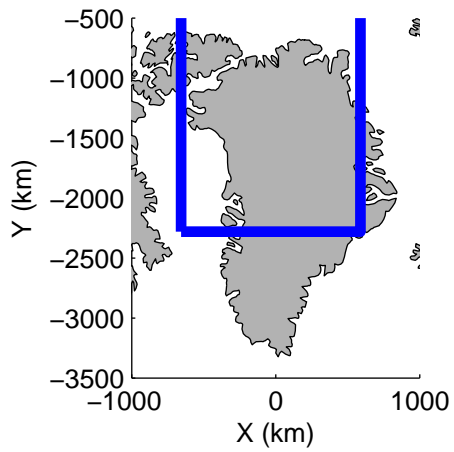


Polar Stereograph 70N/-45E

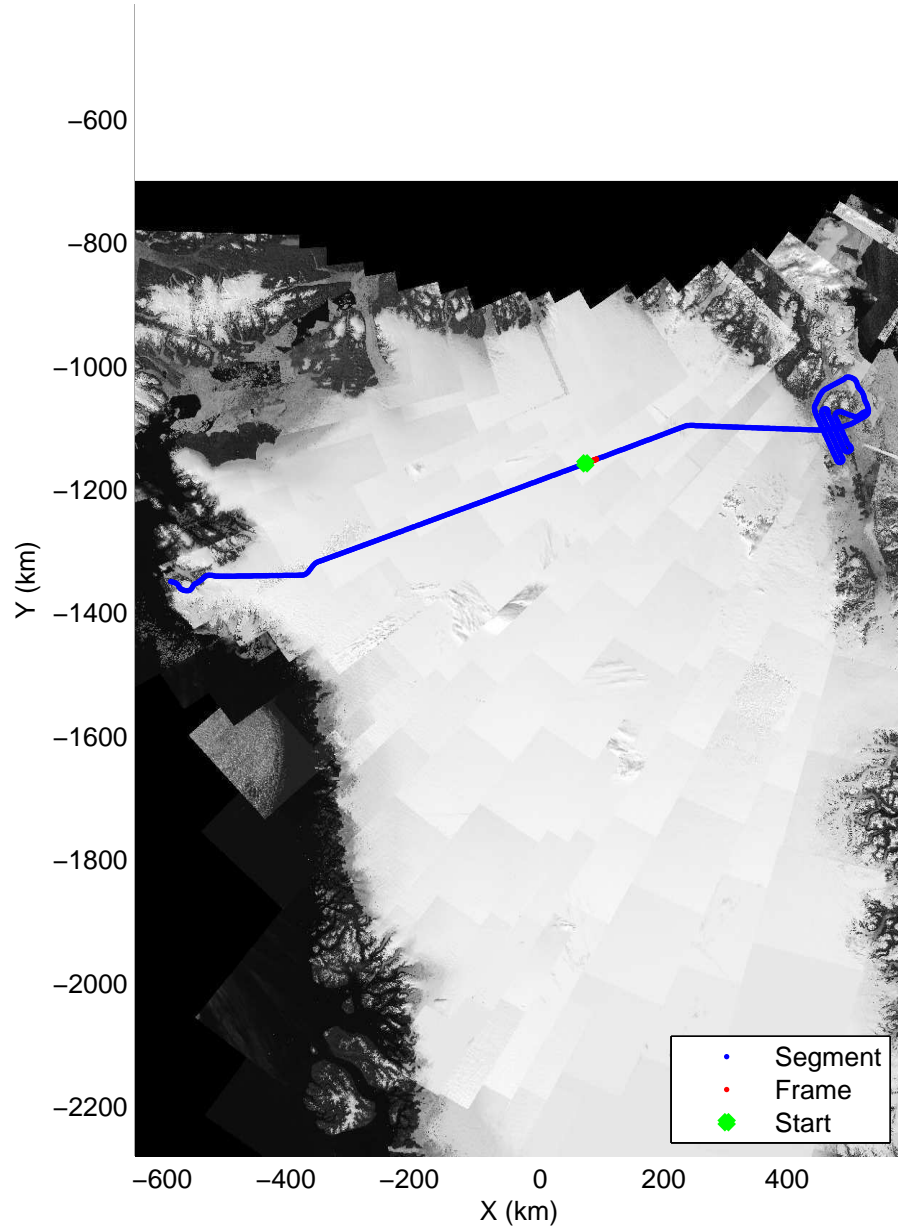


accum 2010_Greenland_P3: "NEIS 03" 20100525_01_037: 12:36:32.4 to 12:38:39.0 GPS




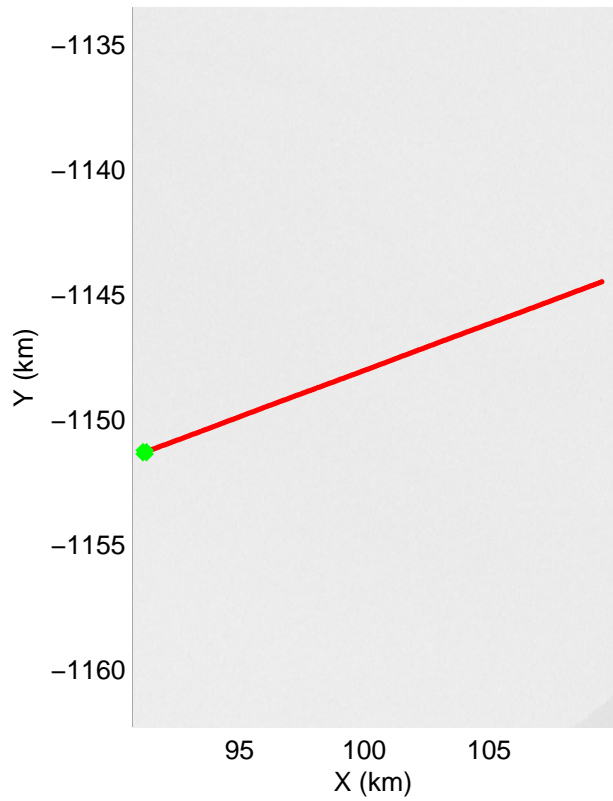
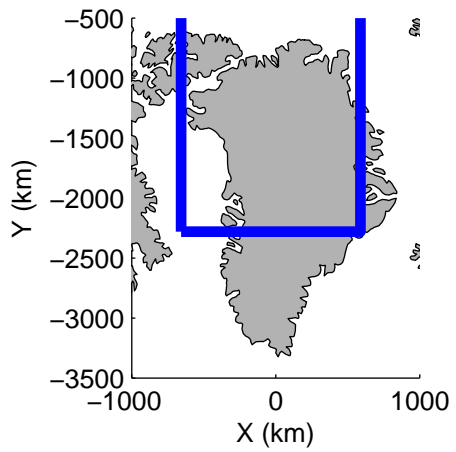


Polar Stereograph 70N/-45E

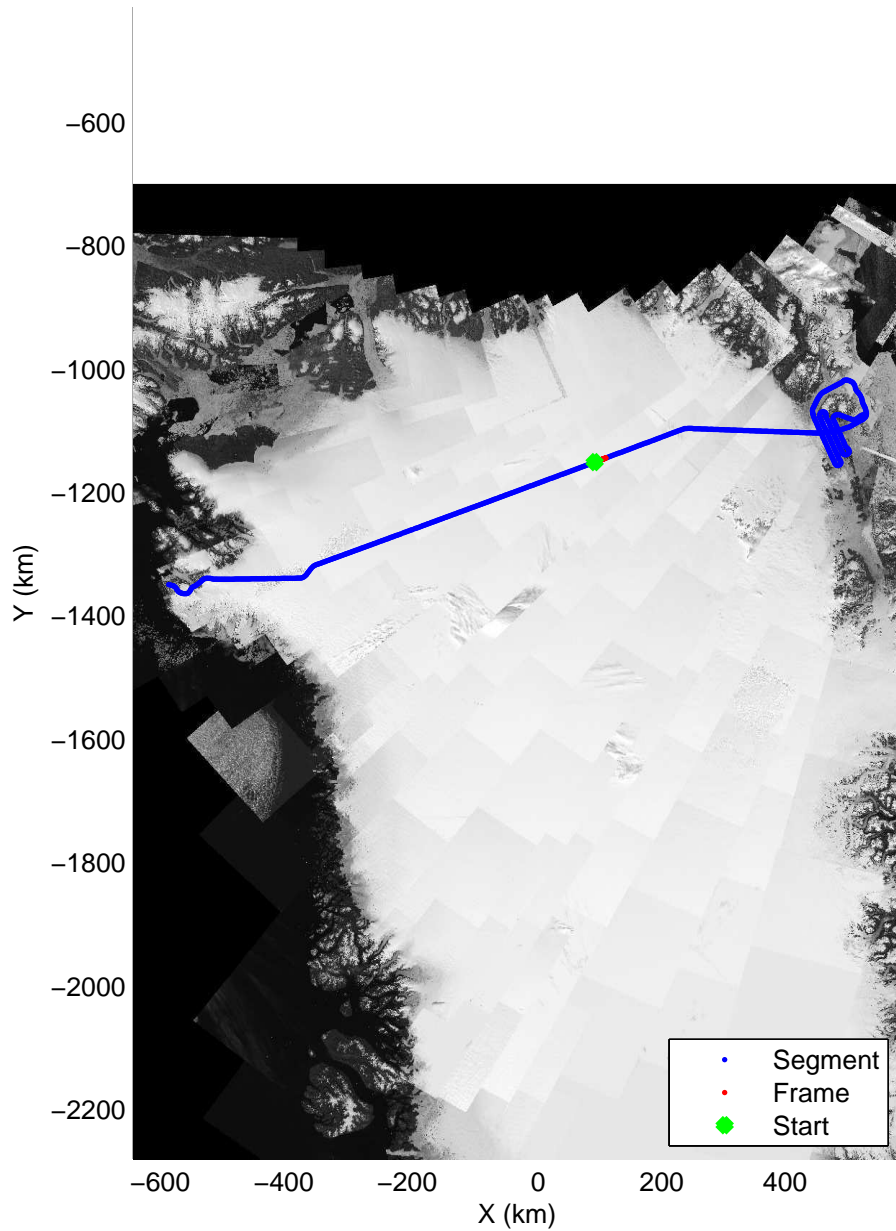


accum 2010_Greenland_P3: "NEIS 03" 20100525_01_038: 12:38:39.2 to 12:40:46.2 GPS




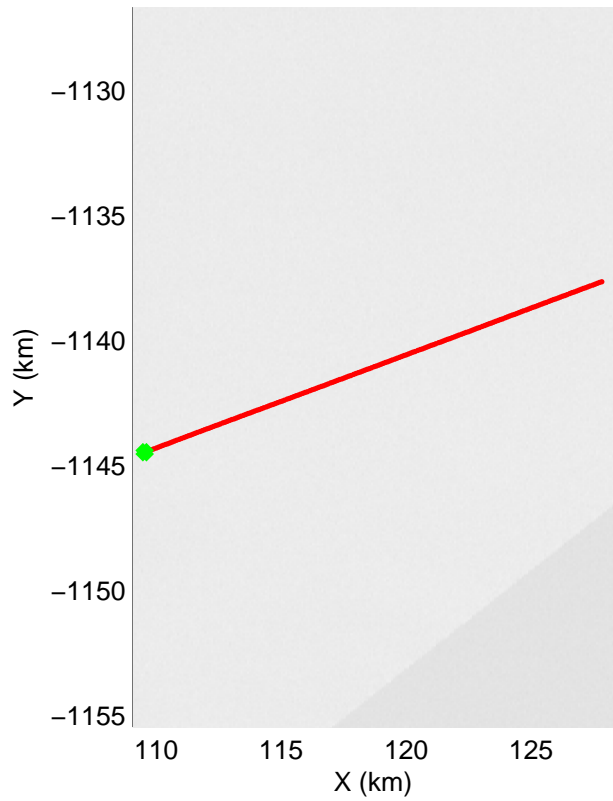
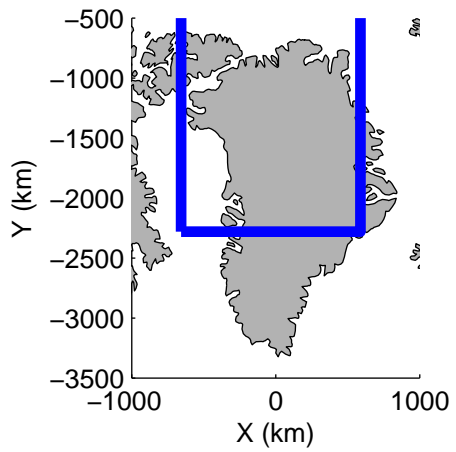


Polar Stereograph 70N/-45E

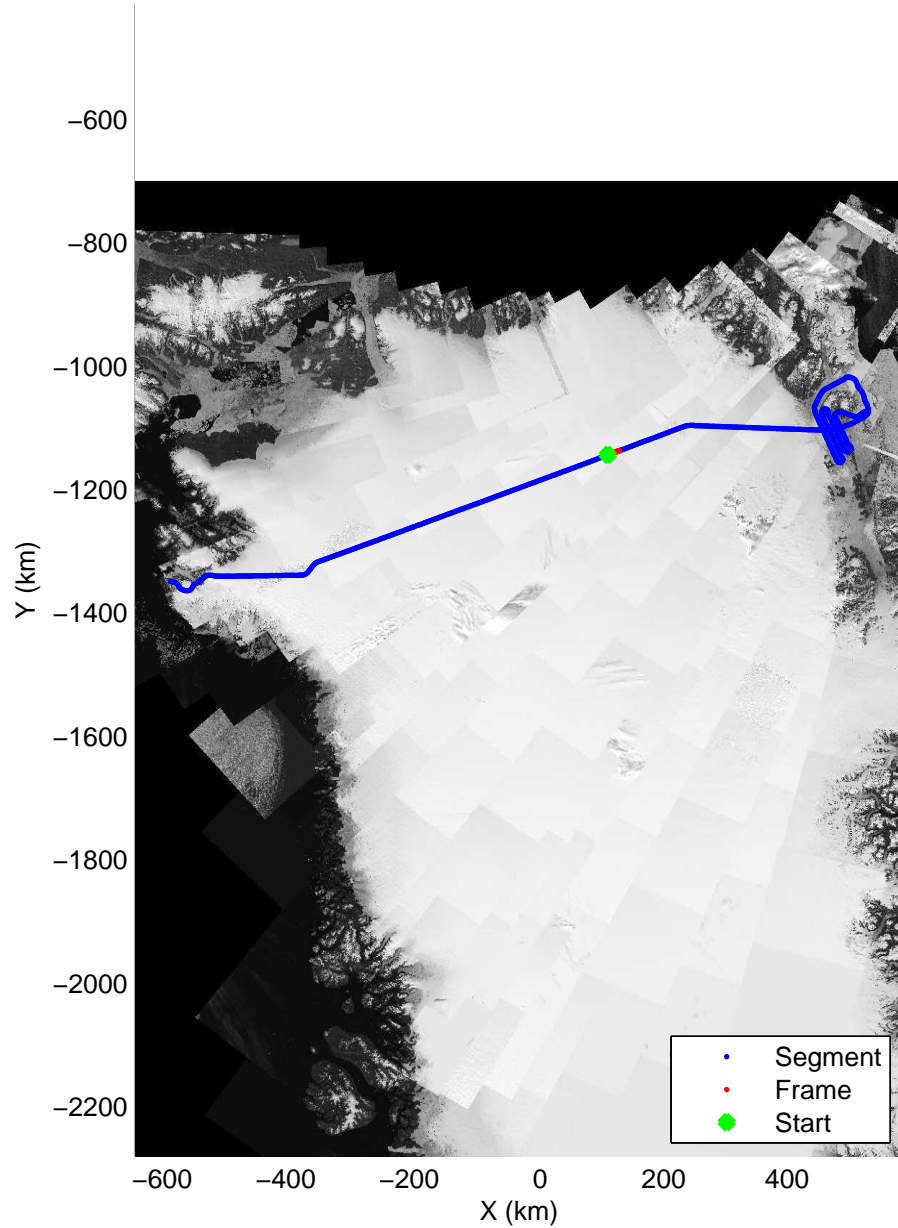


accum 2010_Greenland_P3: "NEIS 03" 20100525_01_039: 12:40:46.4 to 12:42:54.3 GPS




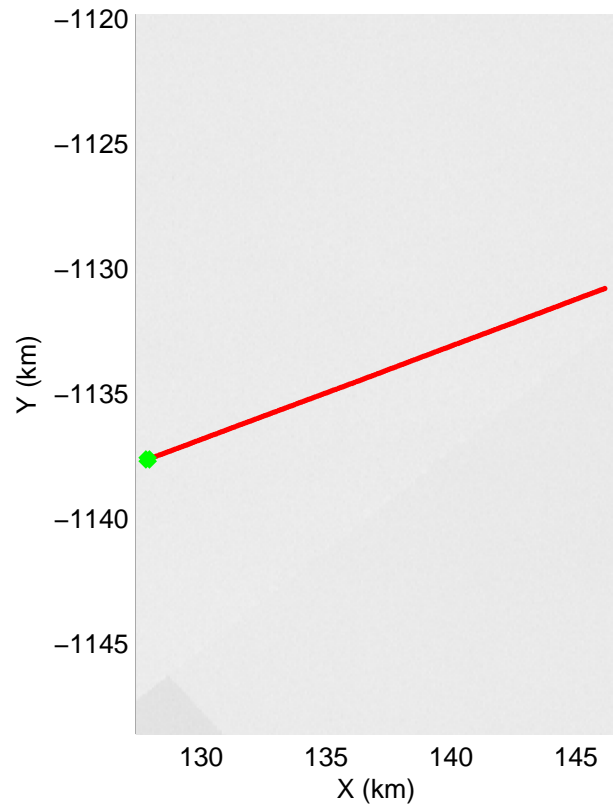
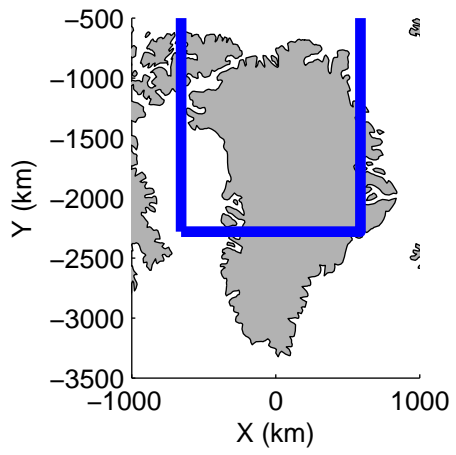


Polar Stereograph 70N/-45E

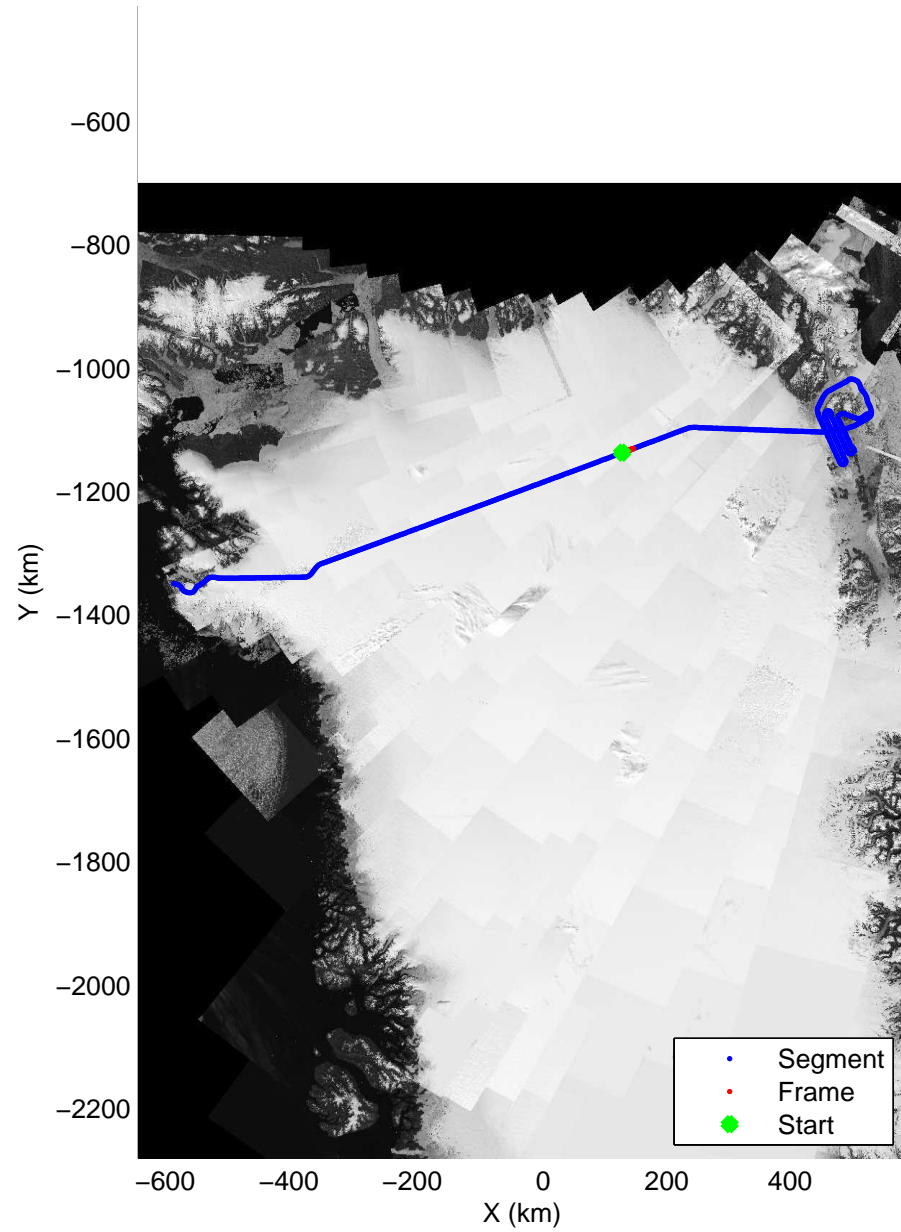


accum 2010_Greenland_P3: "NEIS 03" 20100525_01_040: 12:42:54.5 to 12:45:04.6 GPS




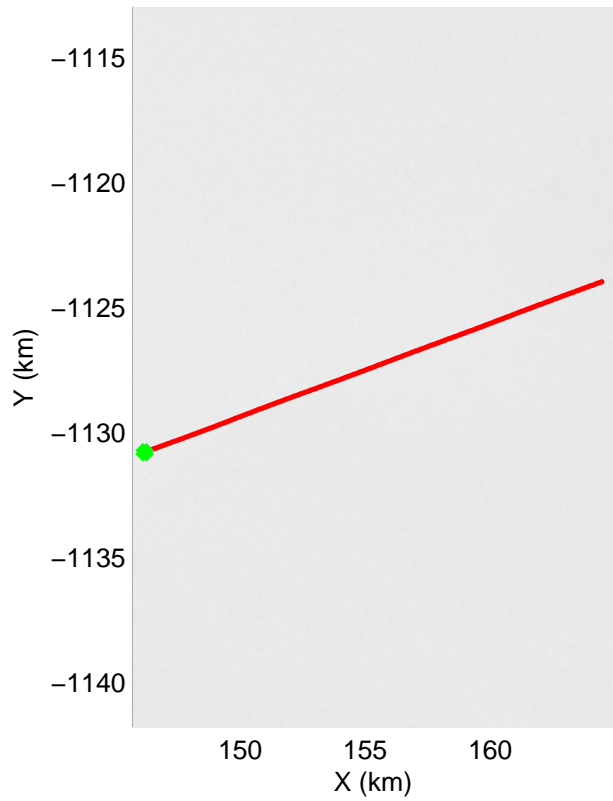
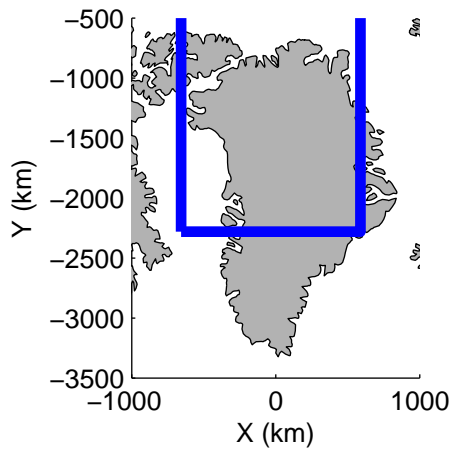


Polar Stereograph 70N/-45E

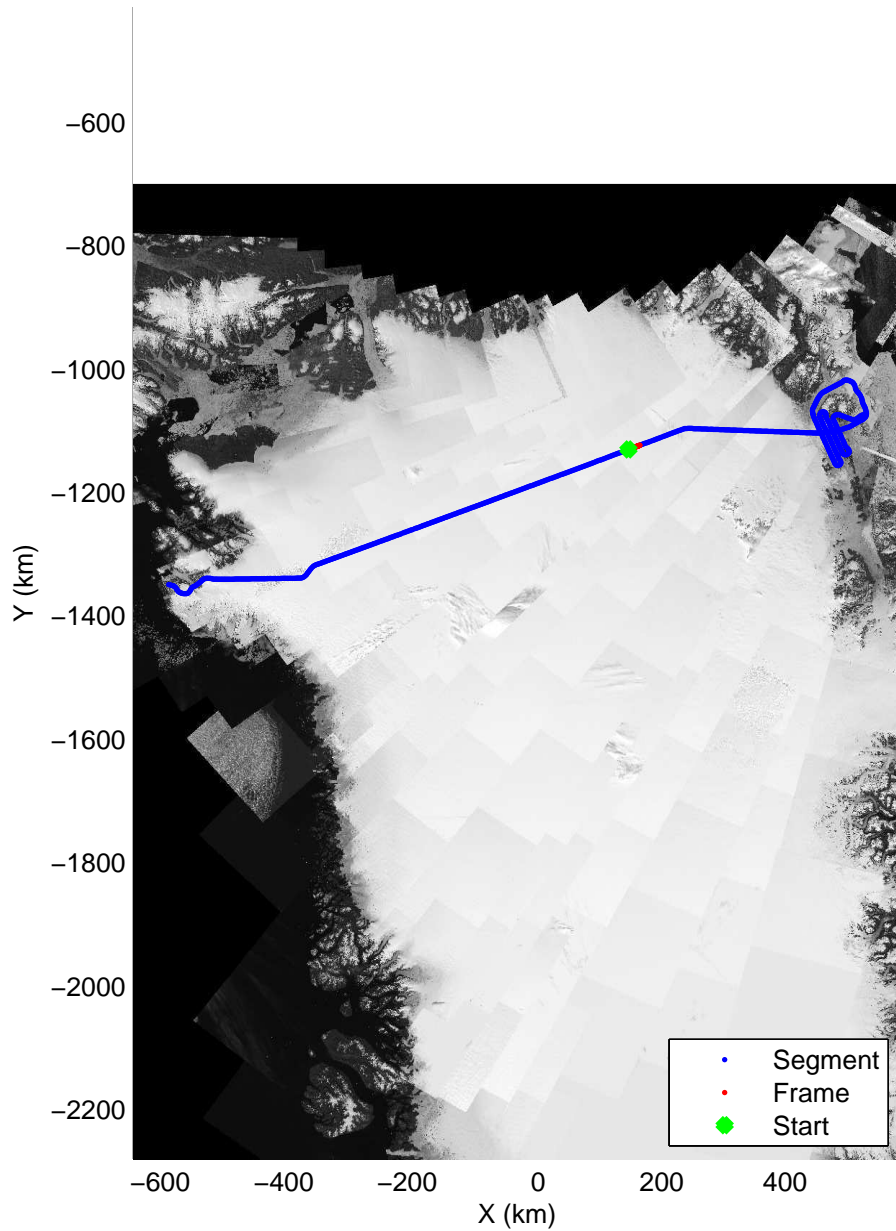


accum 2010_Greenland_P3: "NEIS 03" 20100525_01_041: 12:45:04.8 to 12:47:15.1 GPS




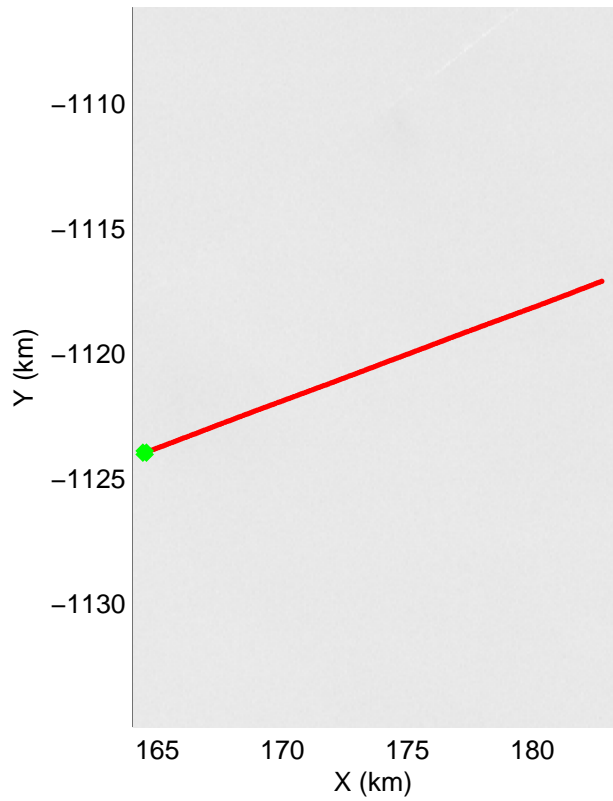
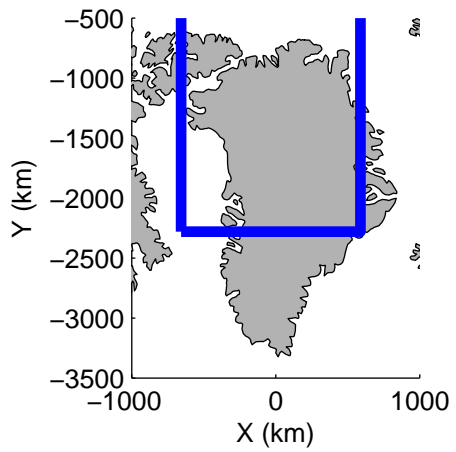


Polar Stereograph 70N/-45E

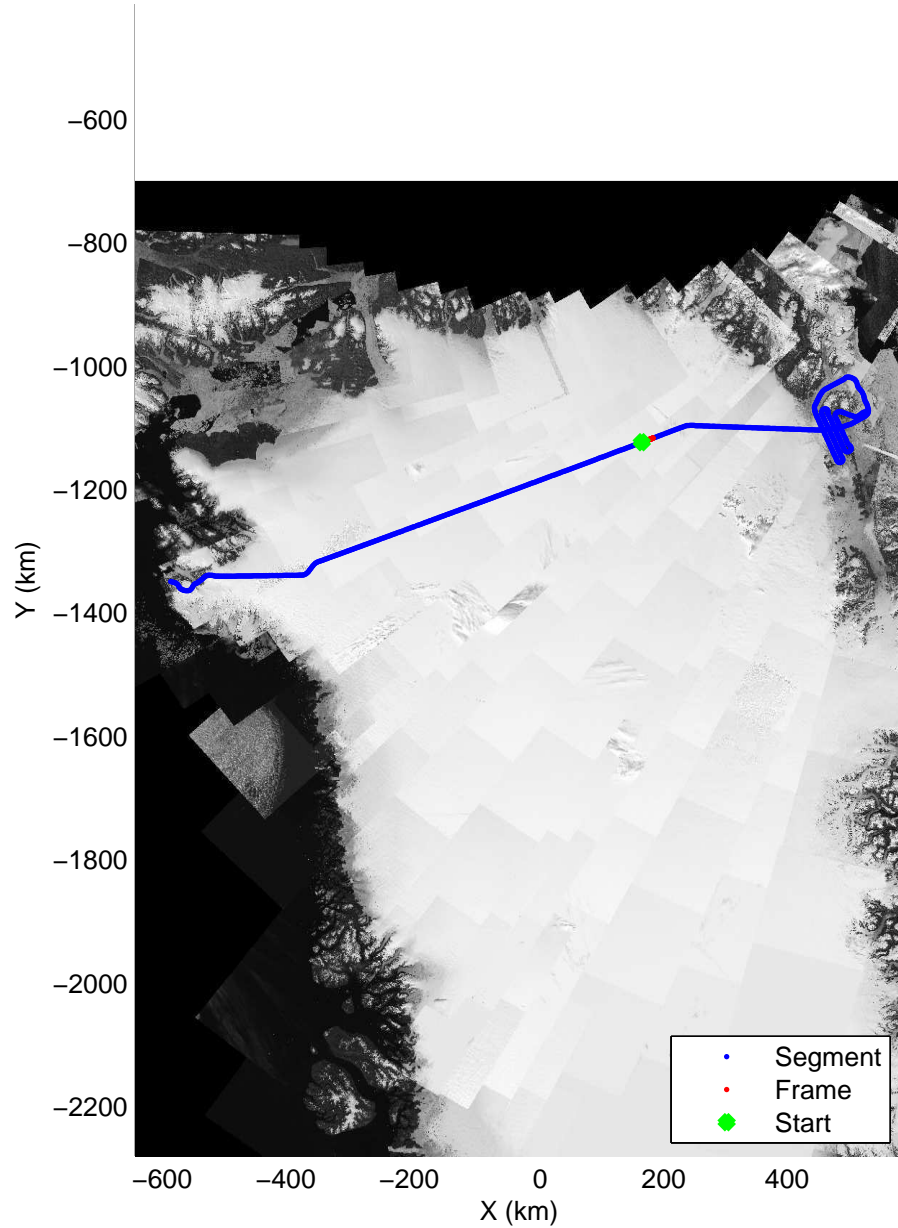


accum 2010_Greenland_P3: "NEIS 03" 20100525_01_042: 12:47:15.2 to 12:49:26.0 GPS




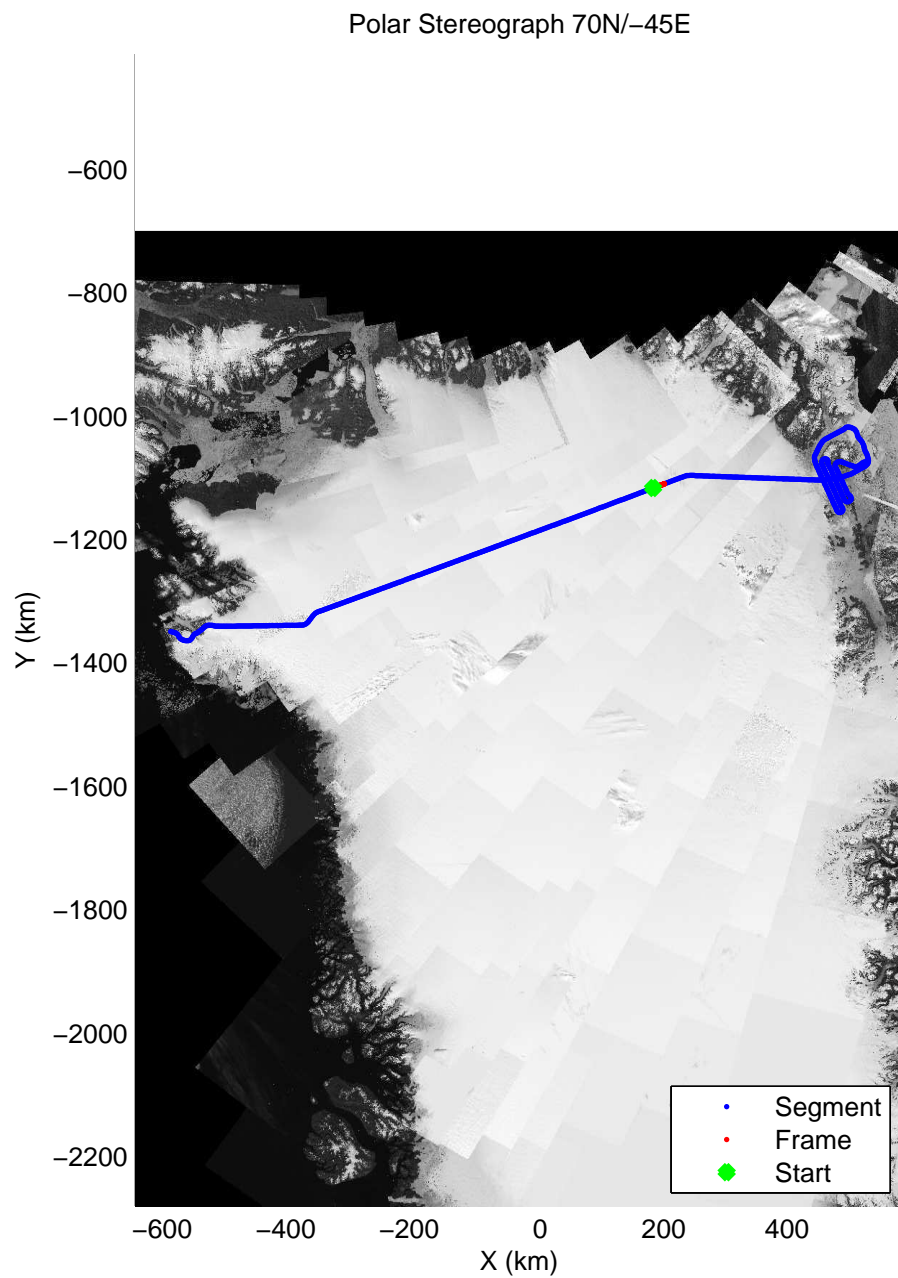
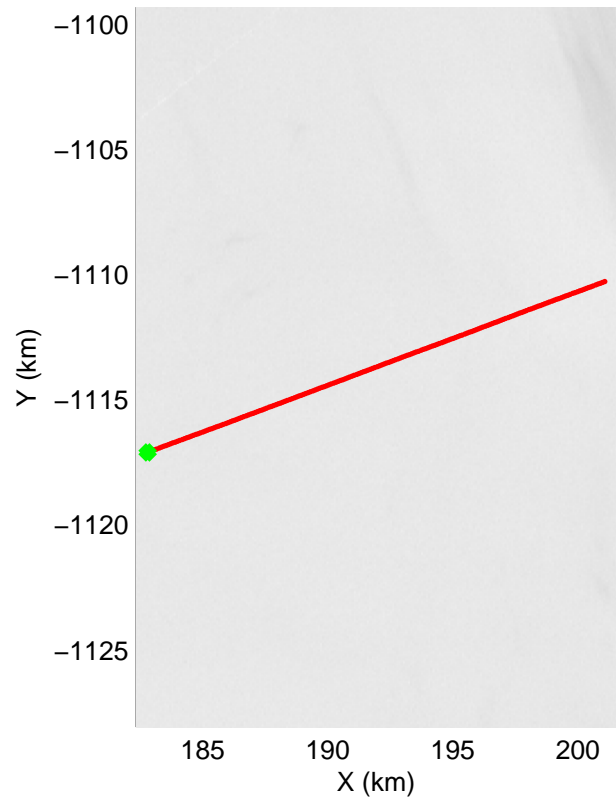
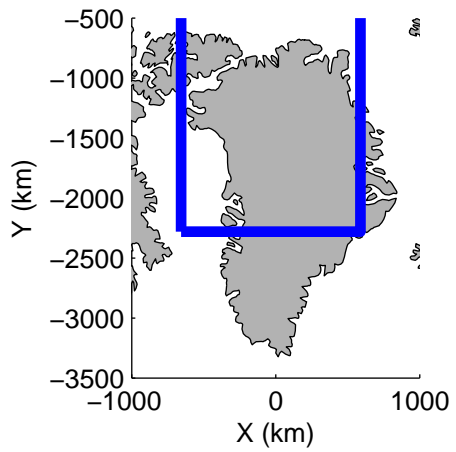


Polar Stereograph 70N/-45E




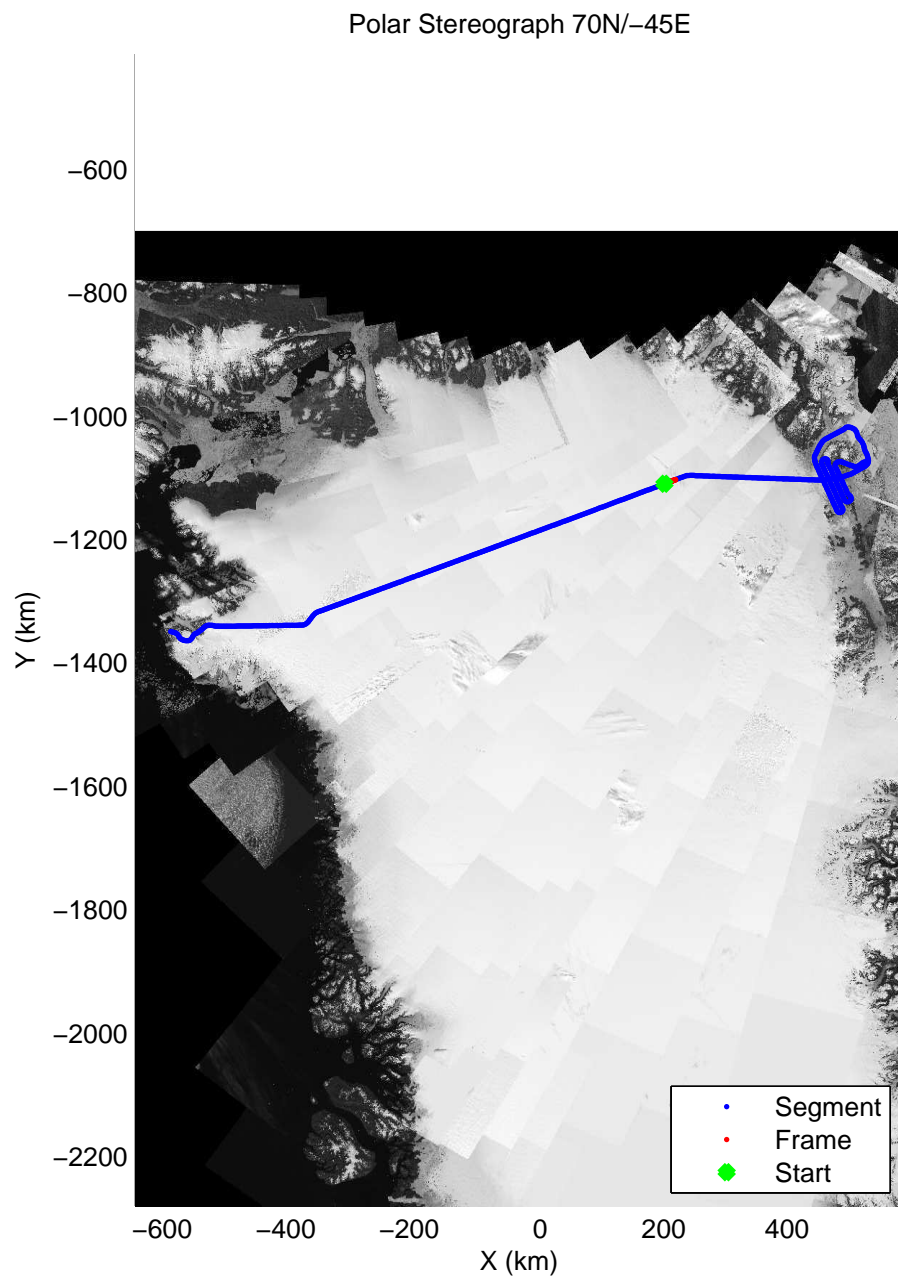
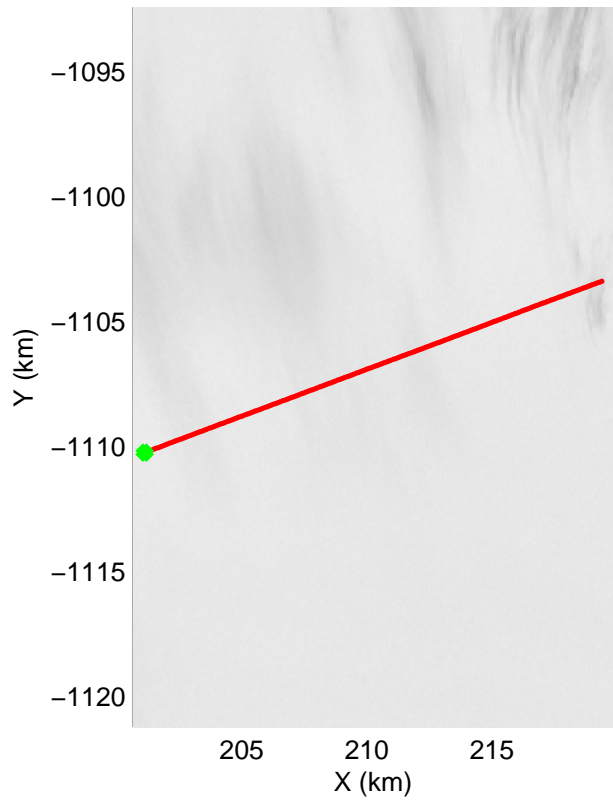
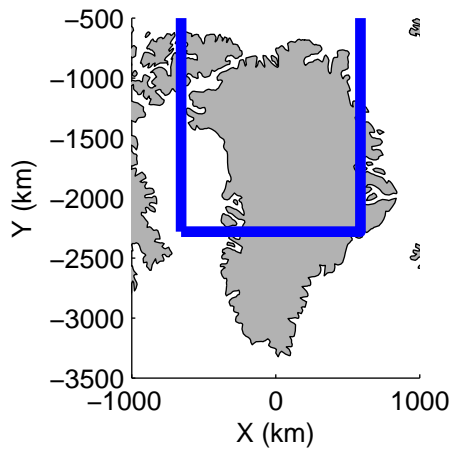
accum 2010_Greenland_P3: "NEIS 03" 20100525_01_043: 12:49:26.2 to 12:51:36.9 GPS






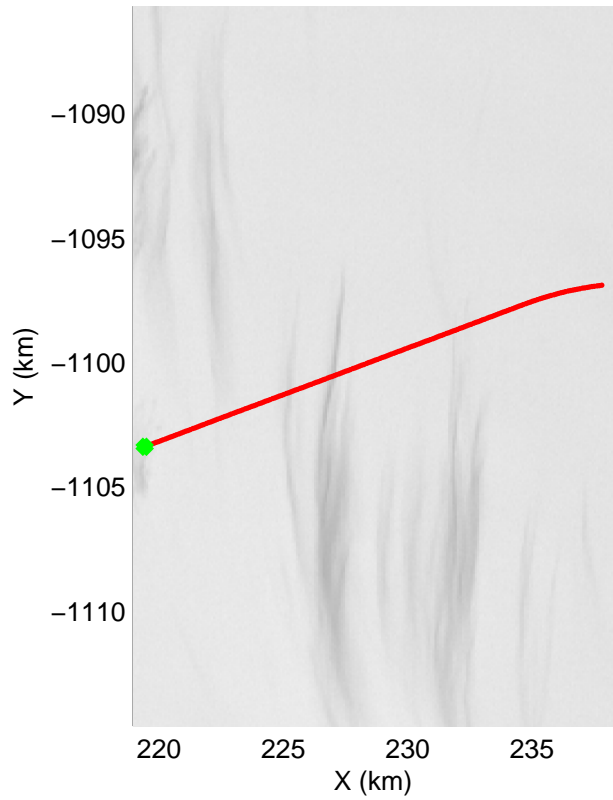
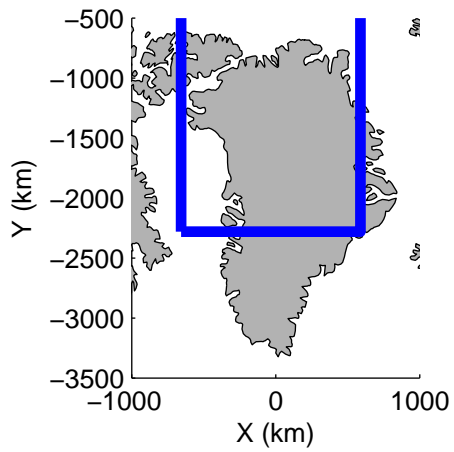
accum 2010_Greenland_P3: "NEIS 03" 20100525_01_044: 12:51:37.1 to 12:53:47.2 GPS



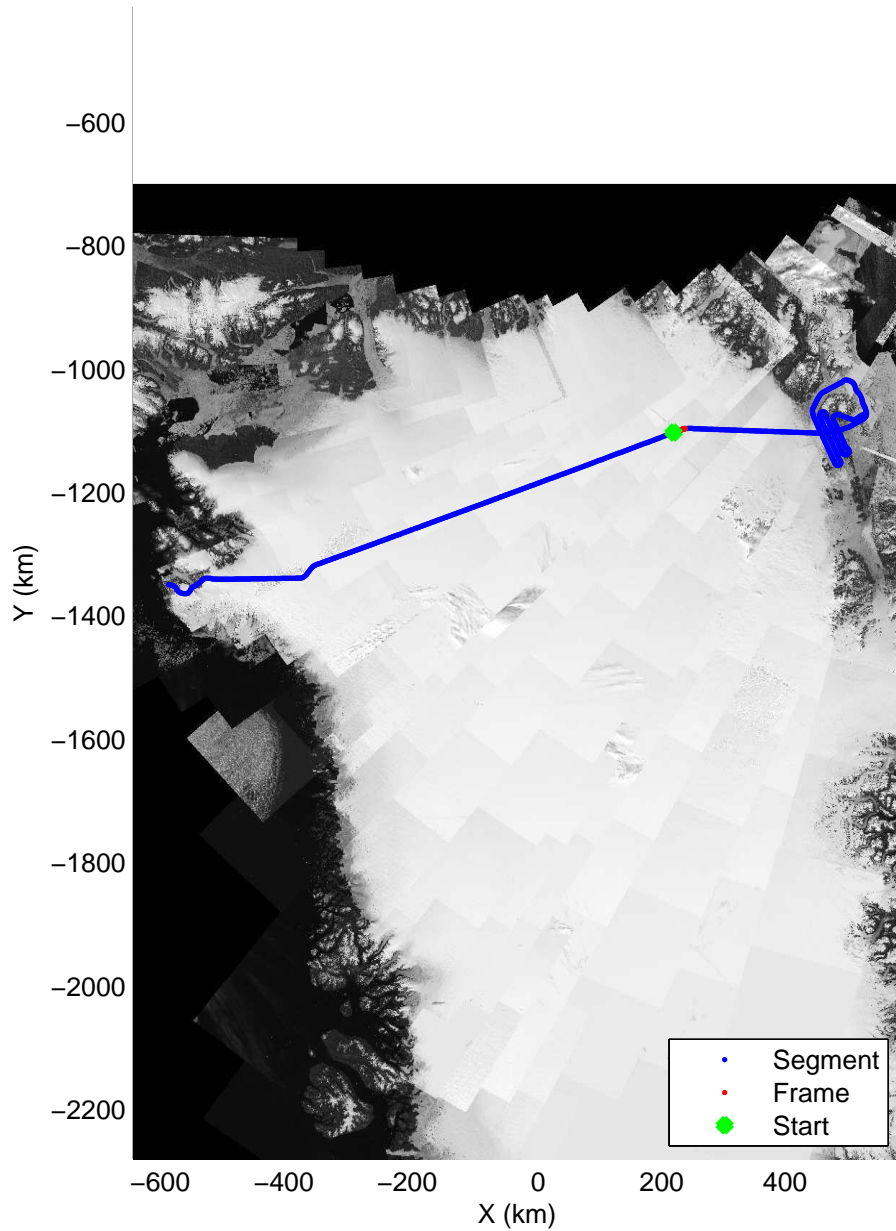


accum 2010_Greenland_P3: "NEIS 03" 20100525_01_045: 12:53:47.4 to 12:55:58.0 GPS




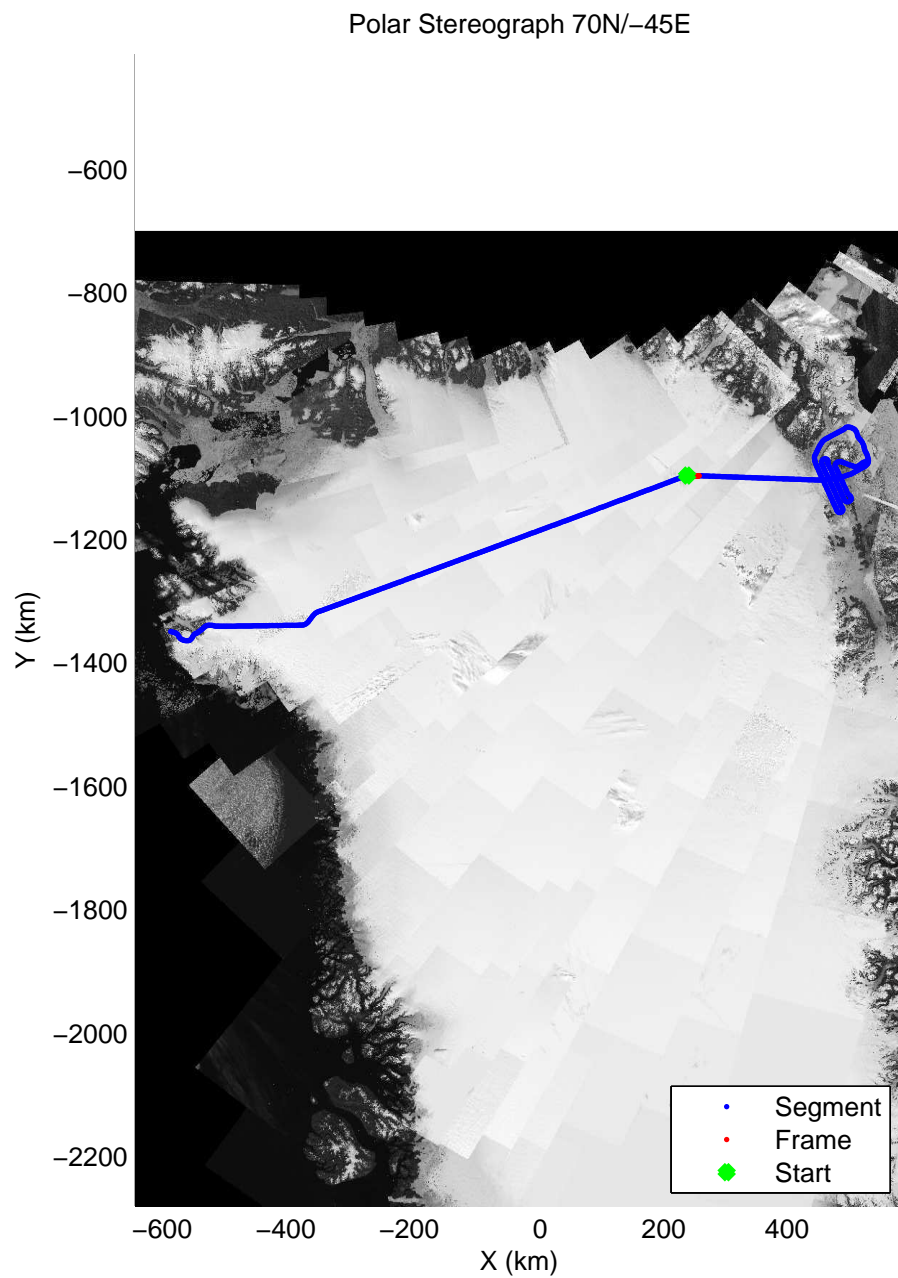
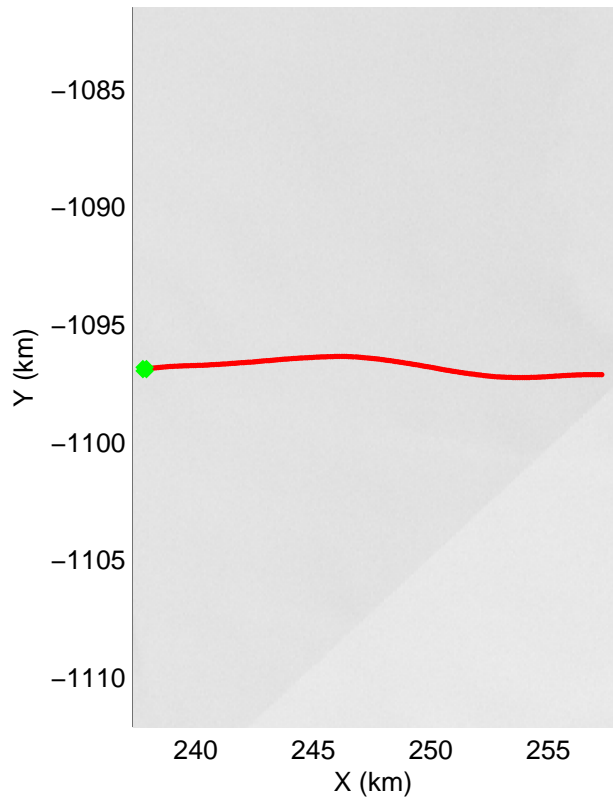
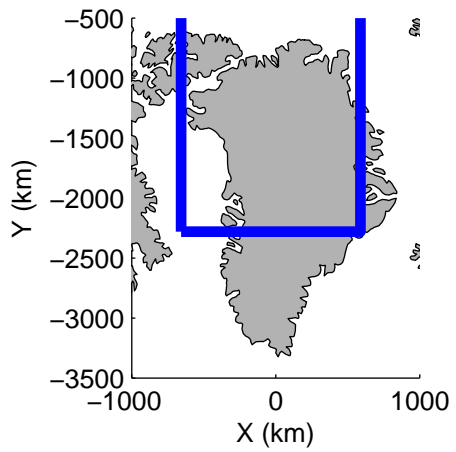


Polar Stereograph 70N/-45E




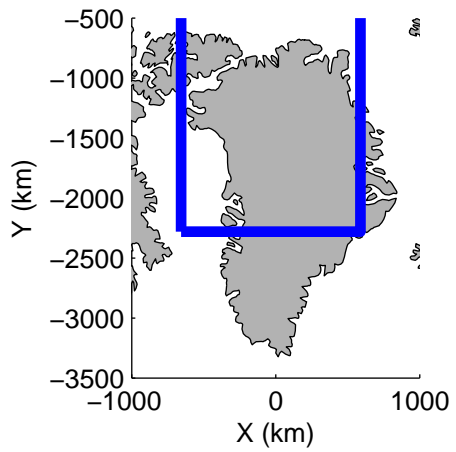
accum 2010_Greenland_P3: "NEIS 03" 20100525_01_046: 12:55:58.1 to 12:58:09.9 GPS



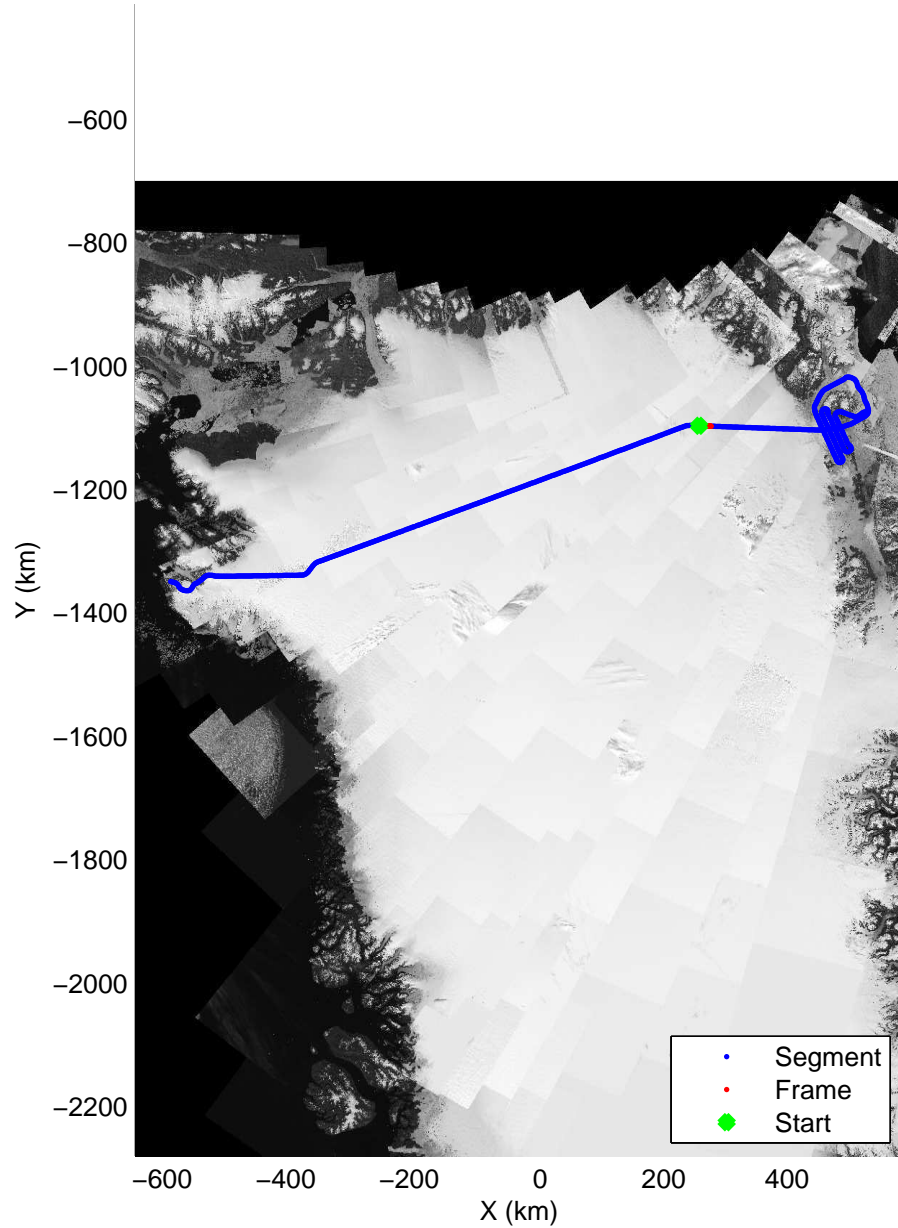


accum 2010_Greenland_P3: "NEIS 03" 20100525_01_047: 12:58:10.0 to 13:00:22.0 GPS




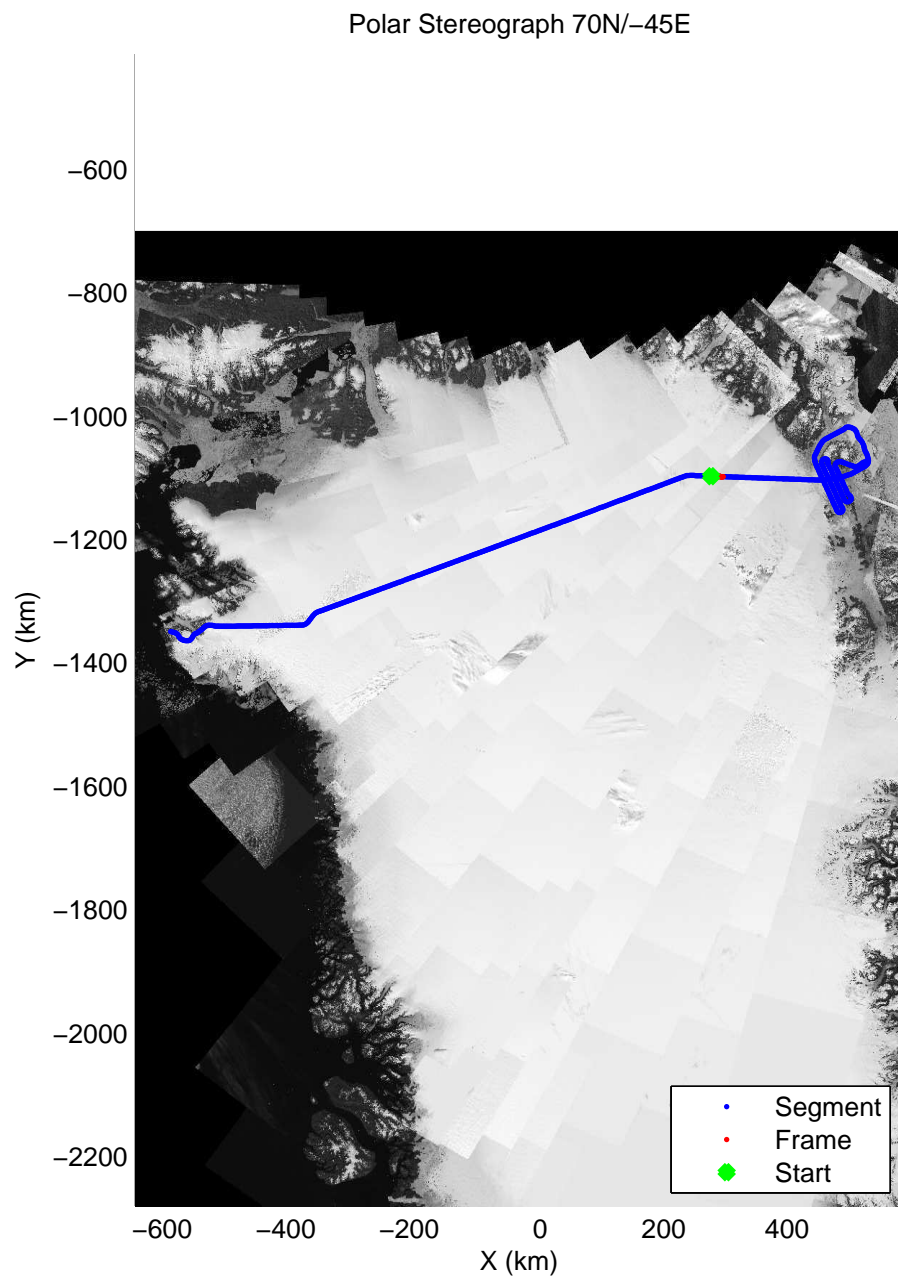
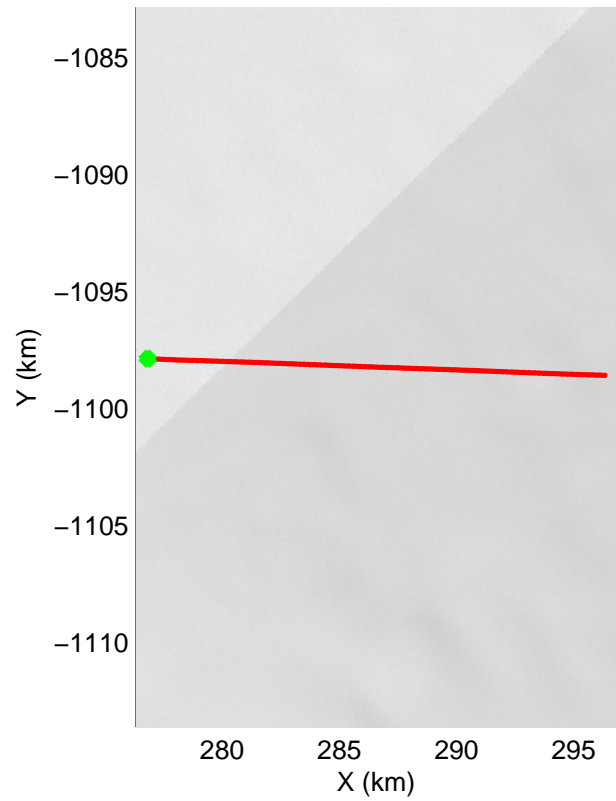
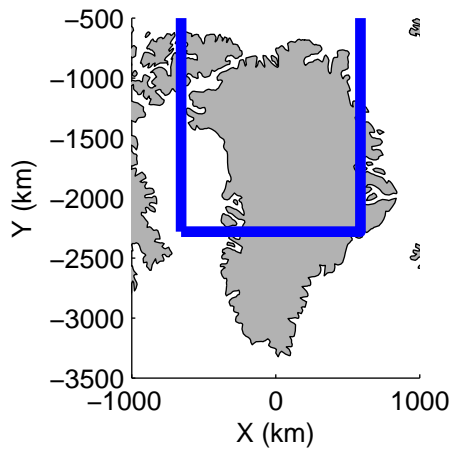


Polar Stereograph 70N/-45E




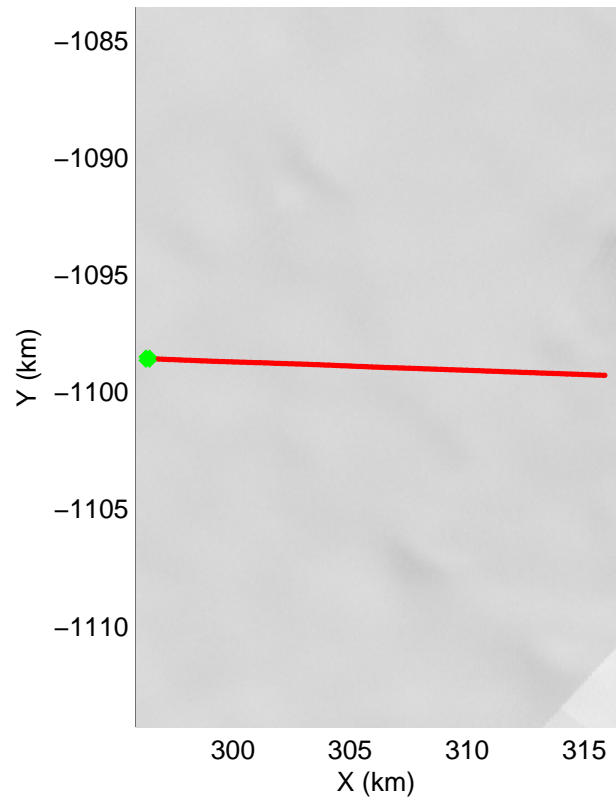
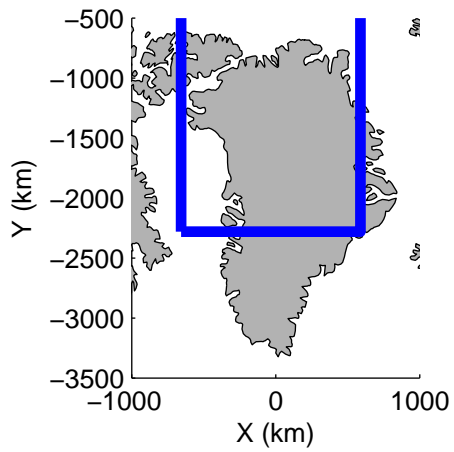
accum 2010_Greenland_P3: "NEIS 03" 20100525_01_048: 13:00:22.1 to 13:02:36.4 GPS



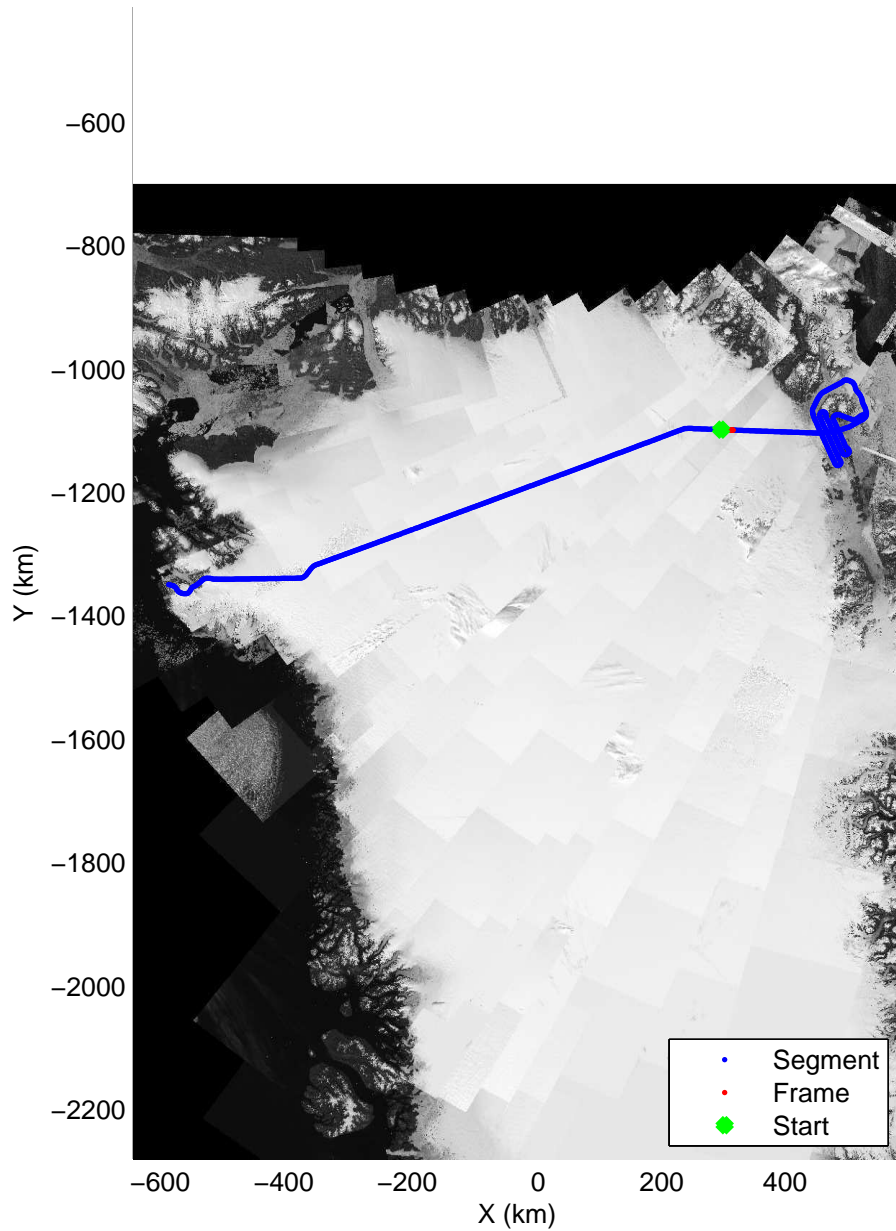


accum 2010_Greenland_P3: "NEIS 03" 20100525_01_049: 13:02:36.6 to 13:04:54.7 GPS




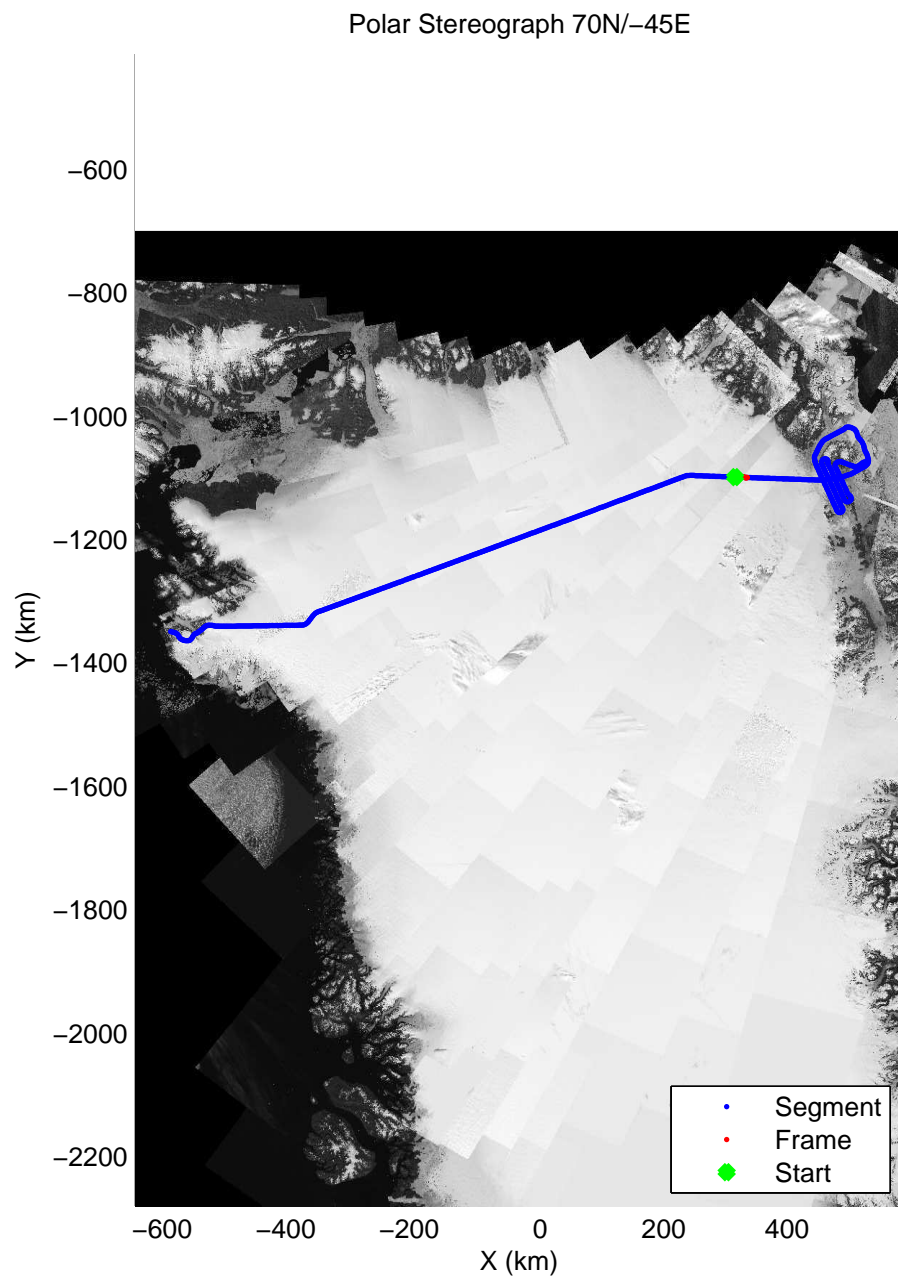
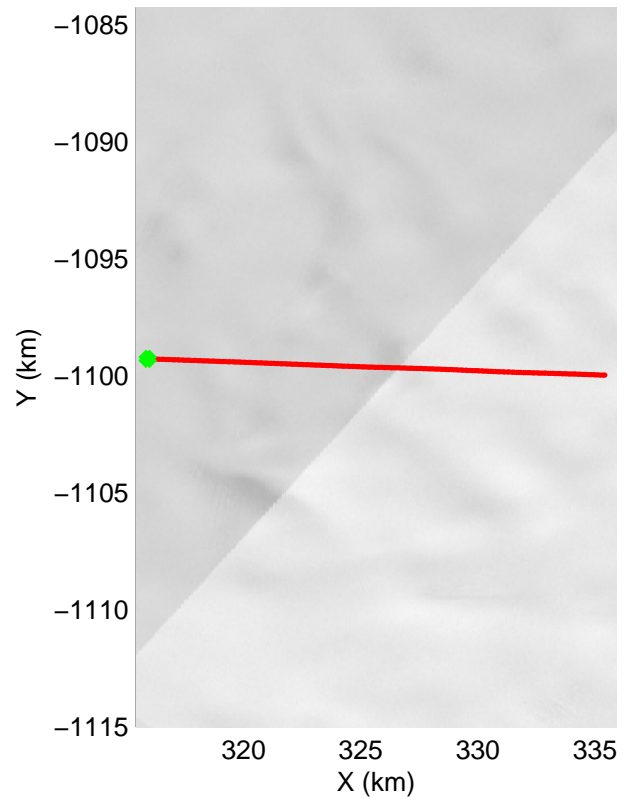
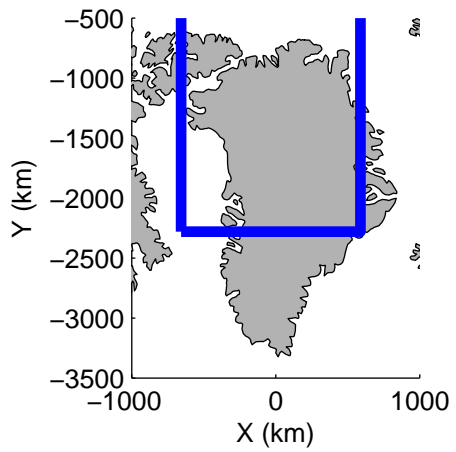


Polar Stereograph 70N/-45E




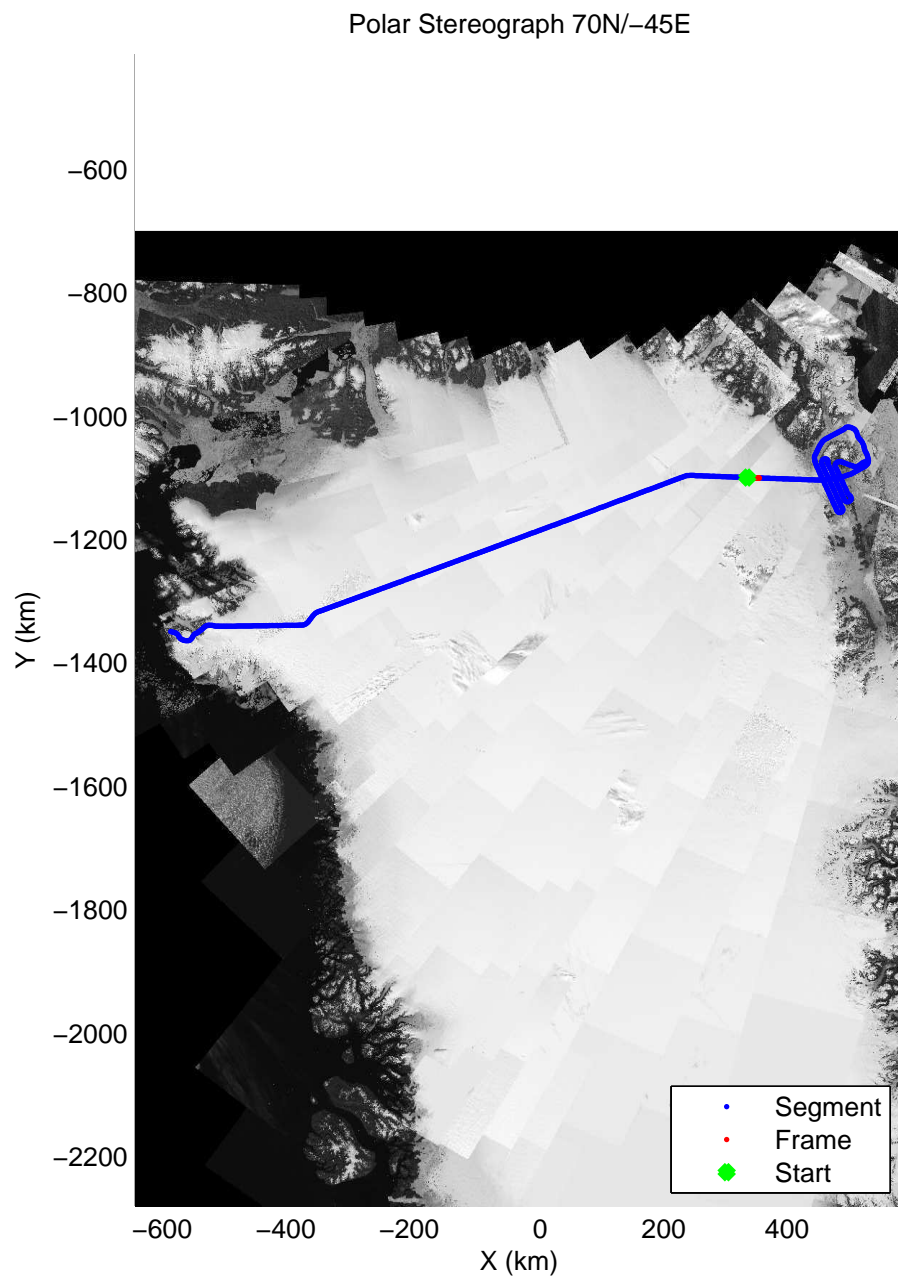
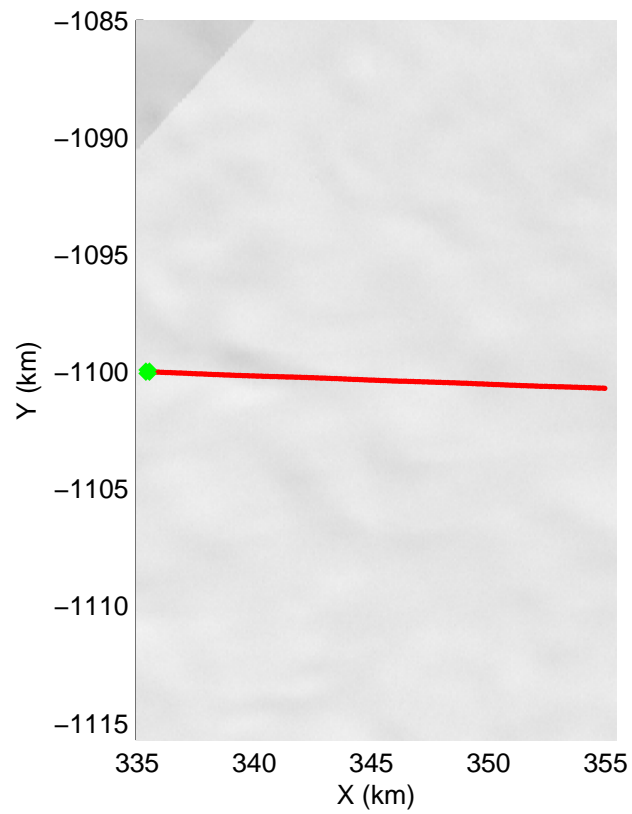
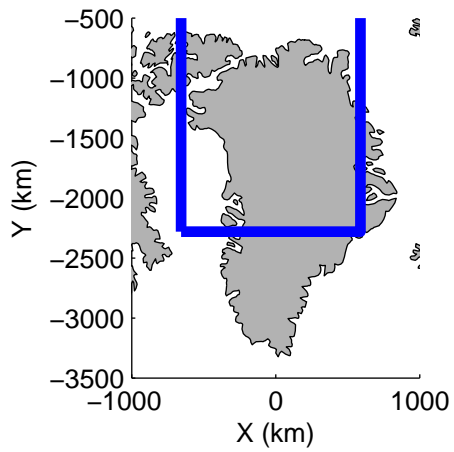
accum 2010_Greenland_P3: "NEIS 03" 20100525_01_050: 13:04:54.9 to 13:07:13.3 GPS






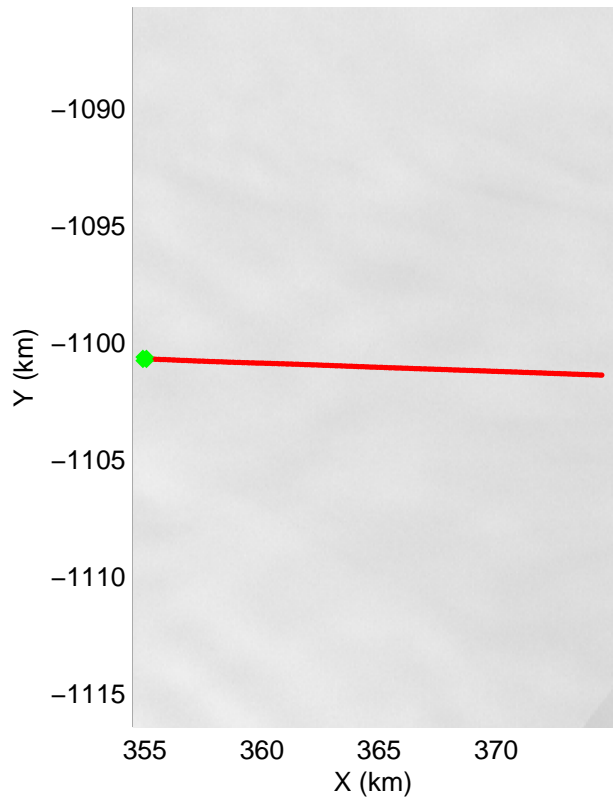
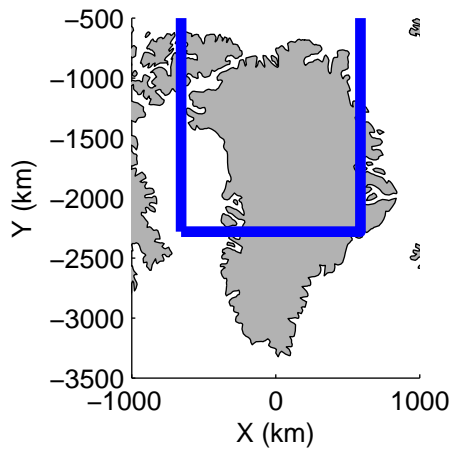
accum 2010_Greenland_P3: "NEIS 03" 20100525_01_051: 13:07:13.5 to 13:09:32.2 GPS



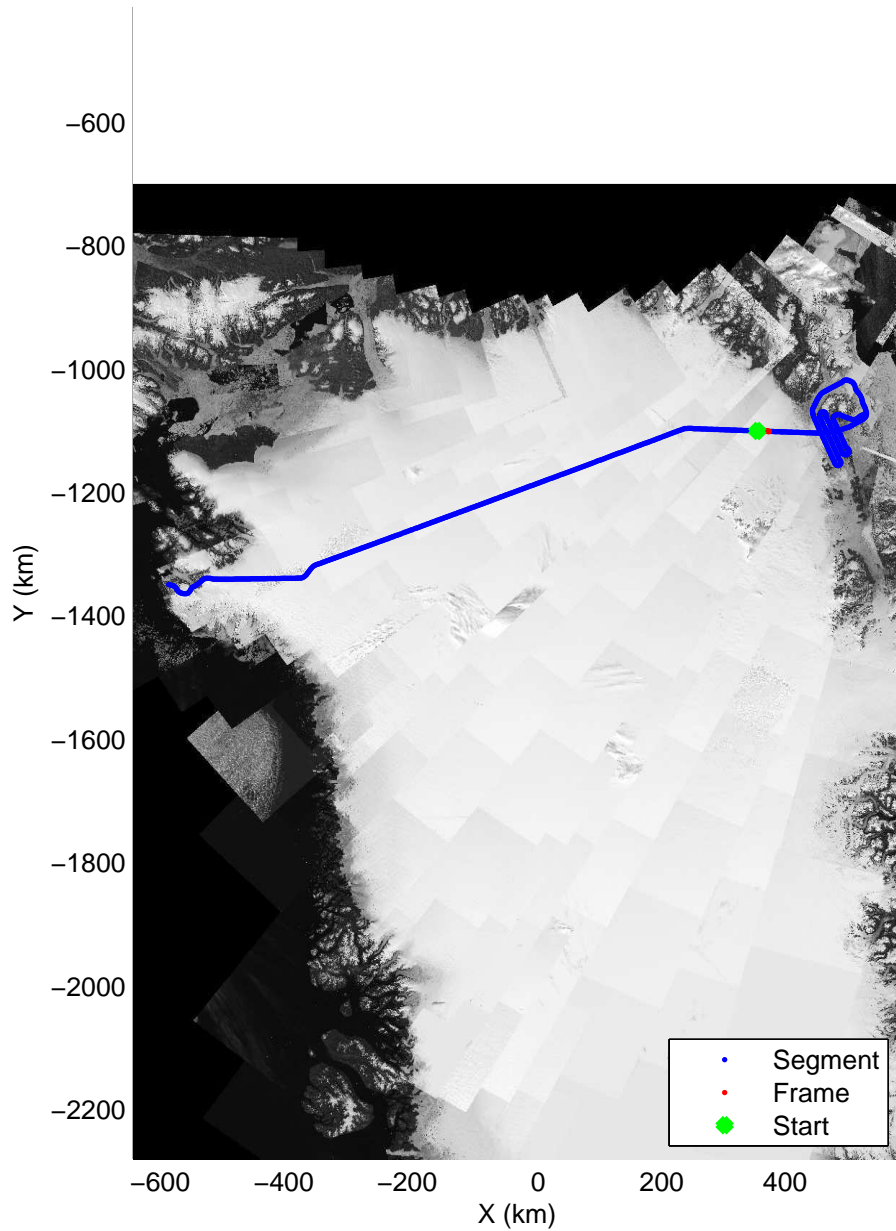


accum 2010_Greenland_P3: "NEIS 03" 20100525_01_052: 13:09:32.4 to 13:11:51.8 GPS




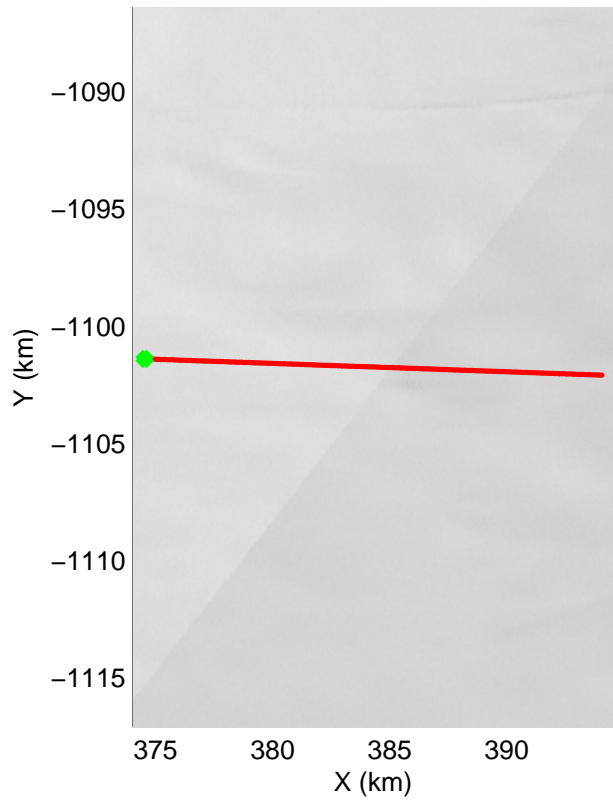
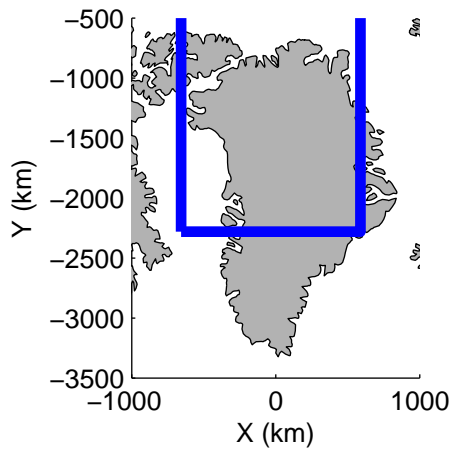


Polar Stereograph 70N/-45E

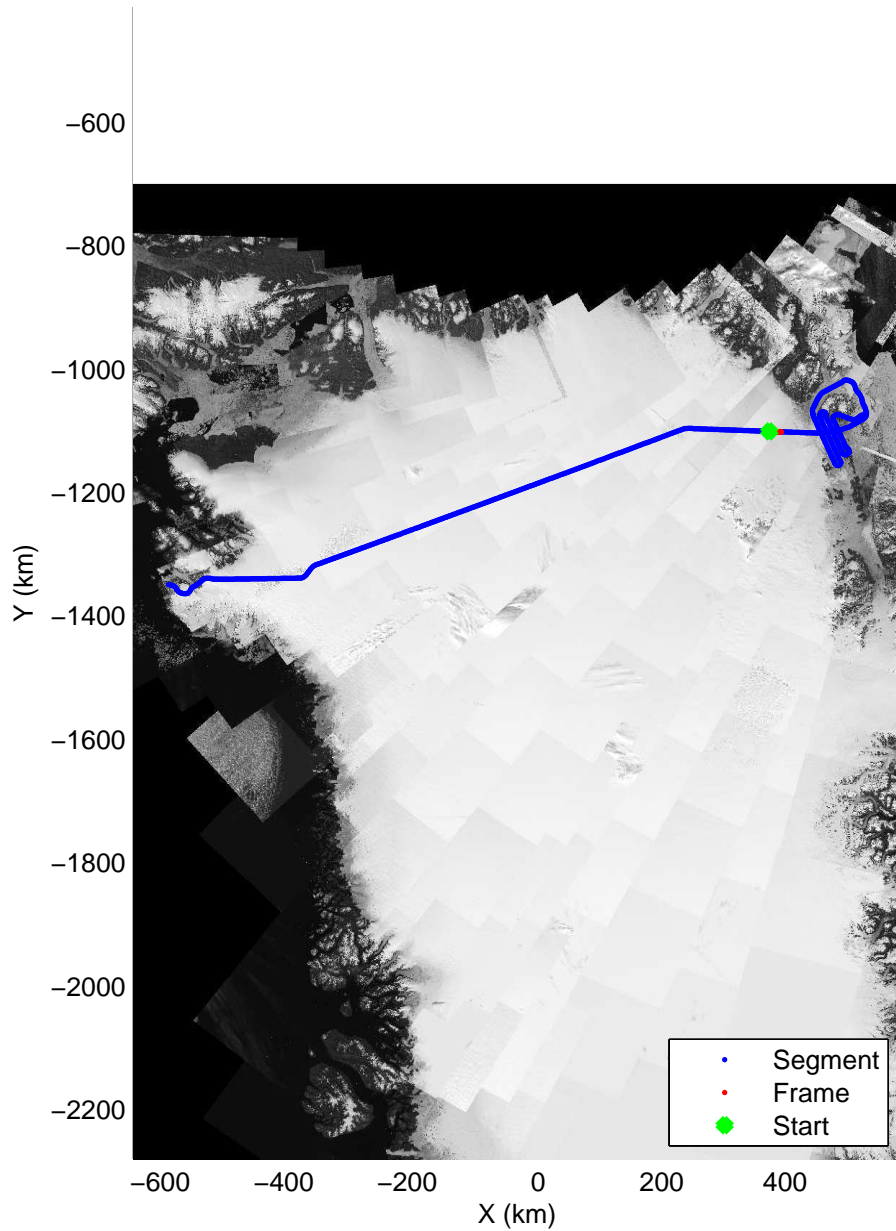


accum 2010_Greenland_P3: "NEIS 03" 20100525_01_053: 13:11:52.0 to 13:14:11.4 GPS




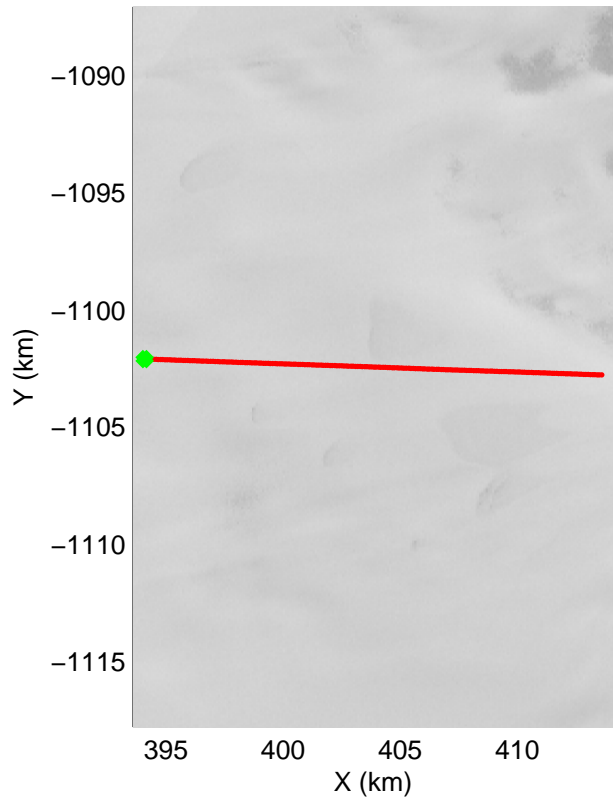
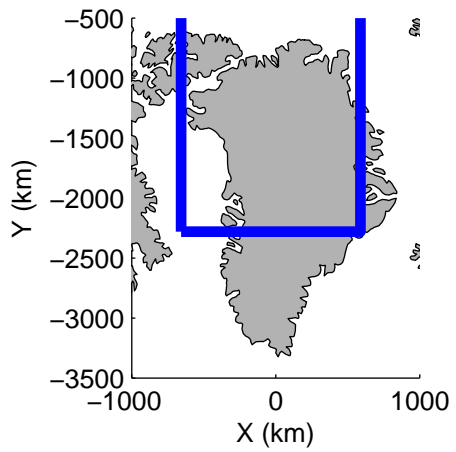


Polar Stereograph 70N/-45E

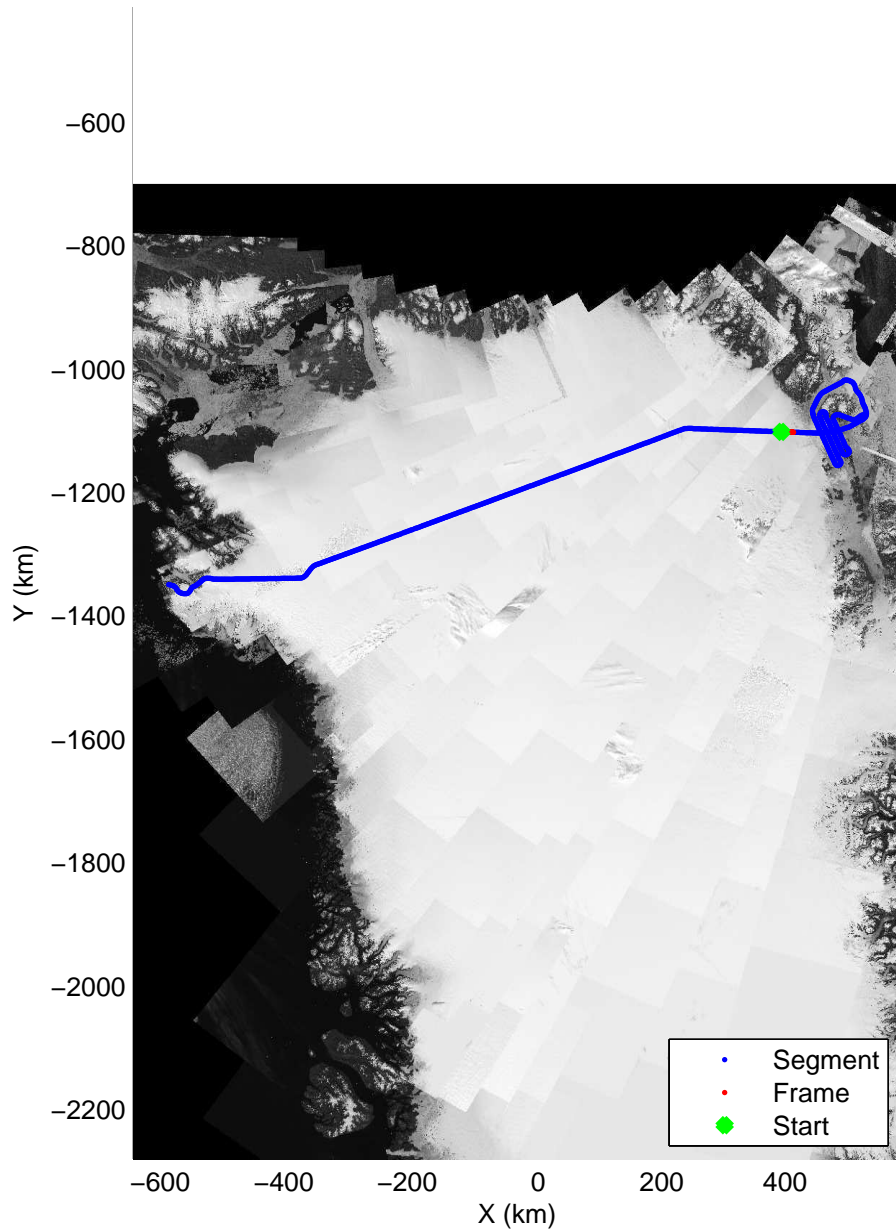


accum 2010_Greenland_P3: "NEIS 03" 20100525_01_054: 13:14:11.6 to 13:16:37.0 GPS




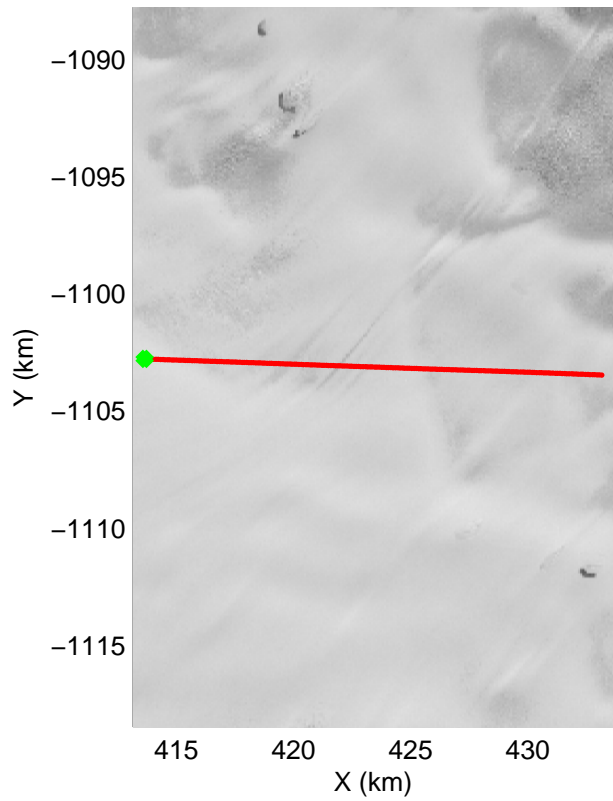
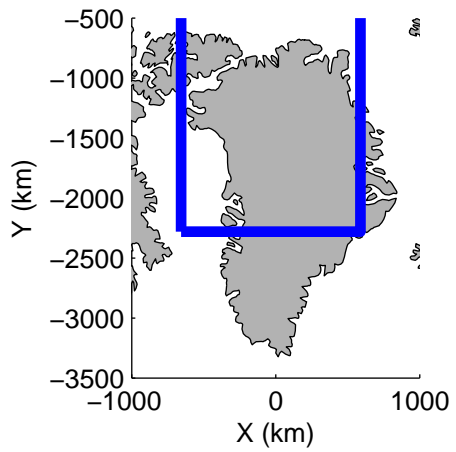


Polar Stereograph 70N/-45E

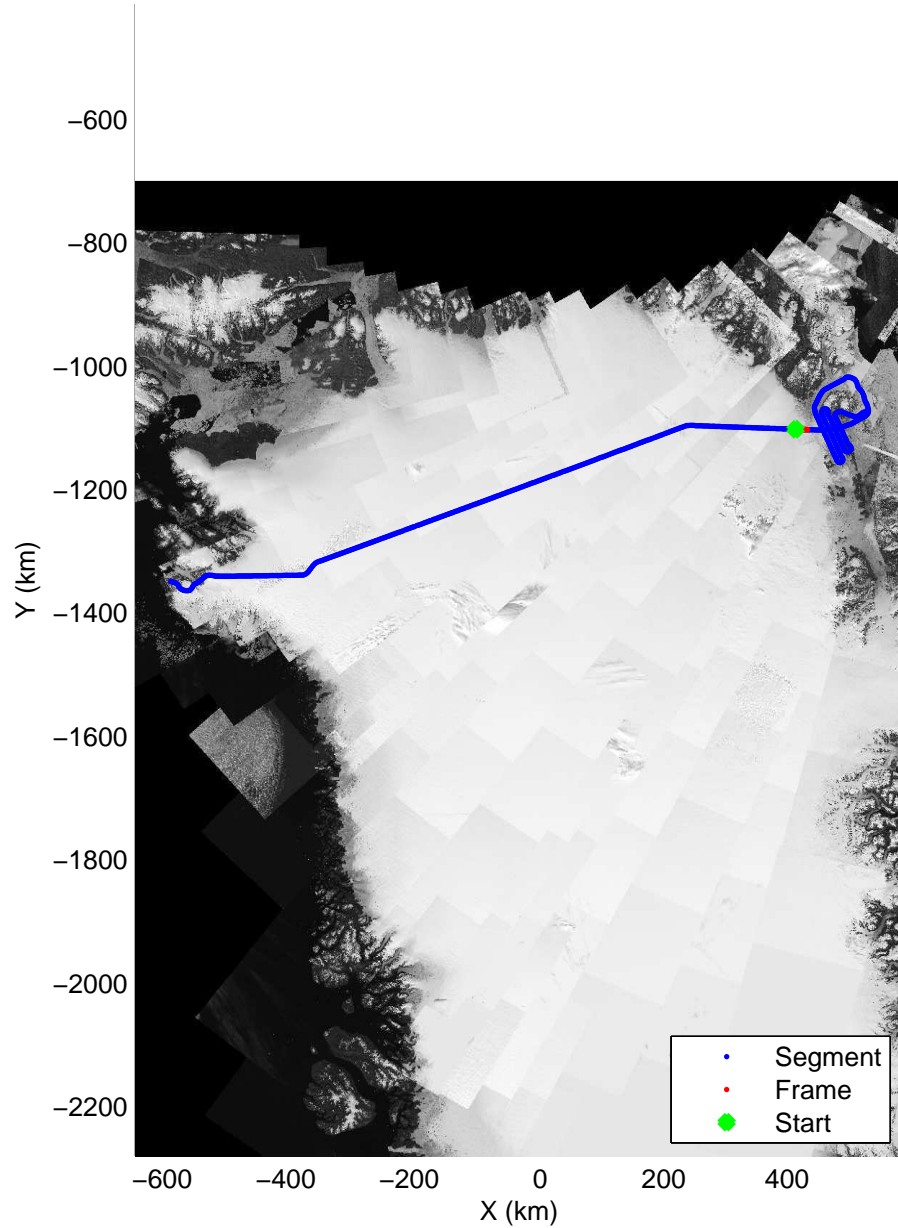


accum 2010_Greenland_P3: "NEIS 03" 20100525_01_055: 13:16:37.2 to 13:18:57.8 GPS




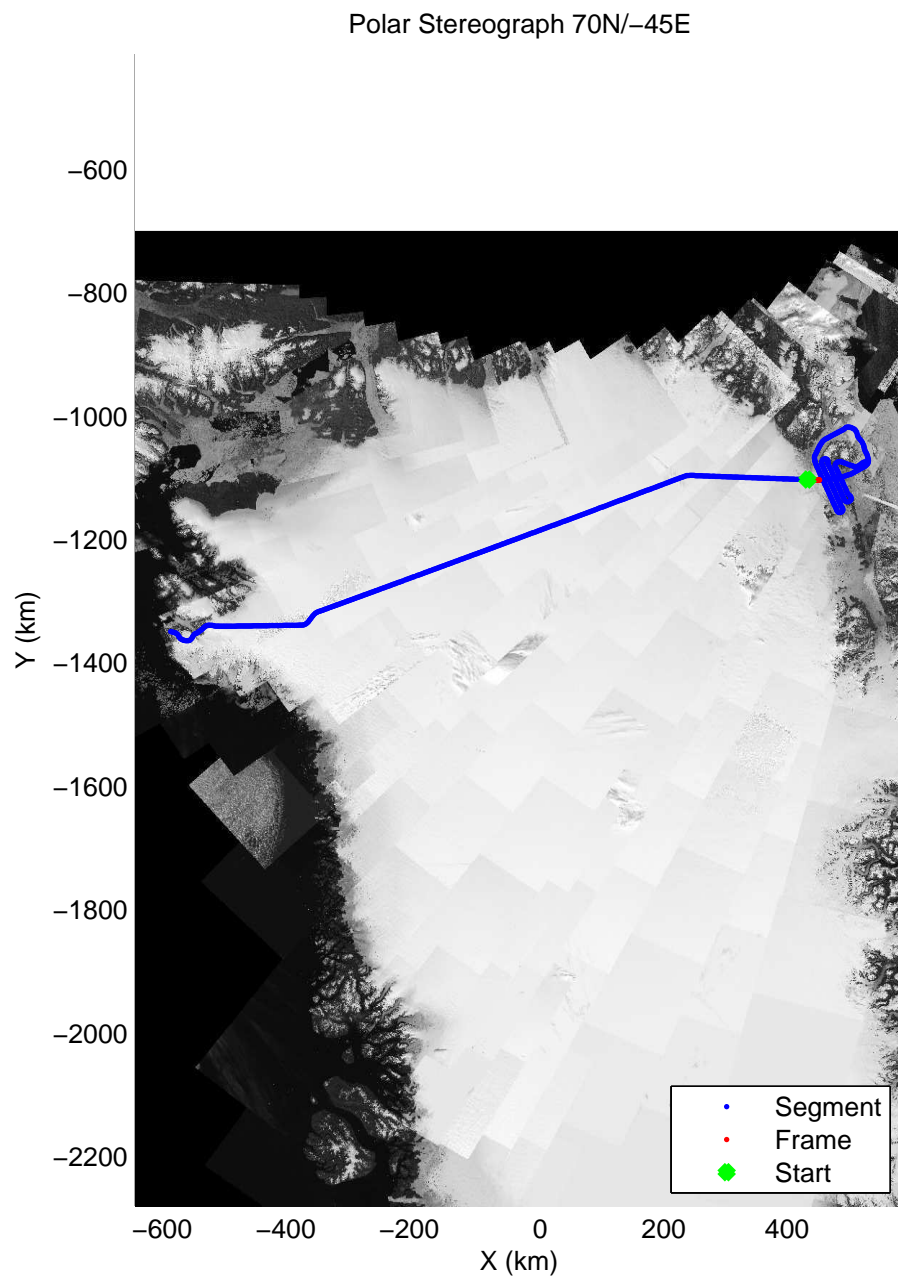

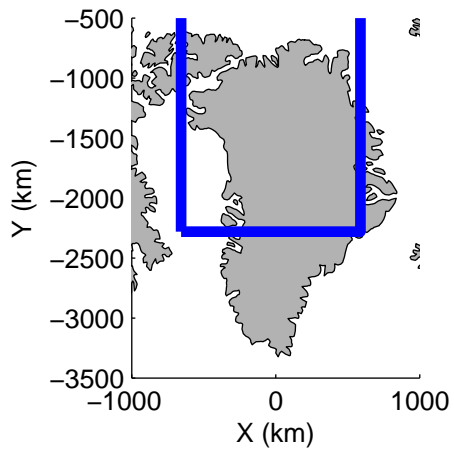


Polar Stereograph 70N/-45E




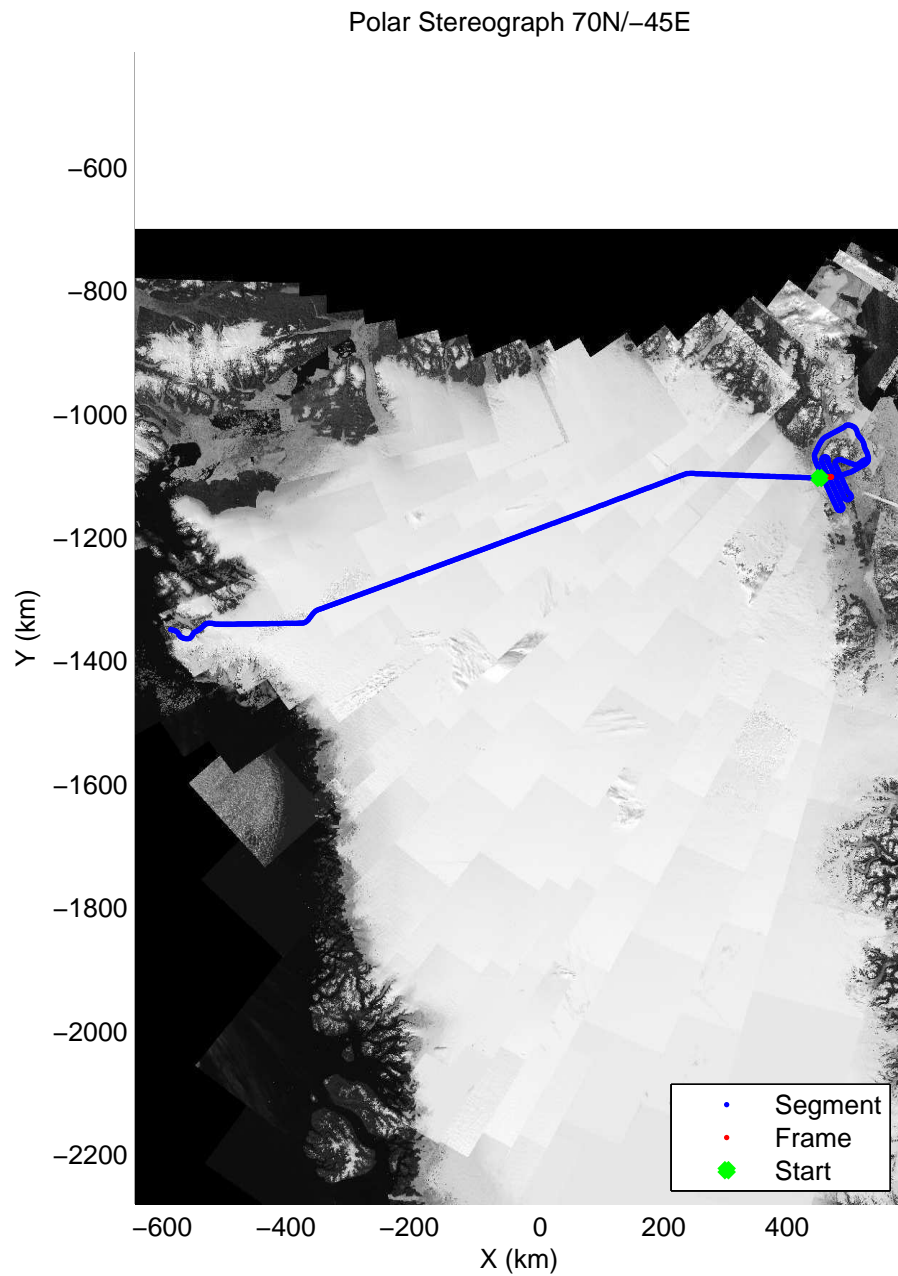
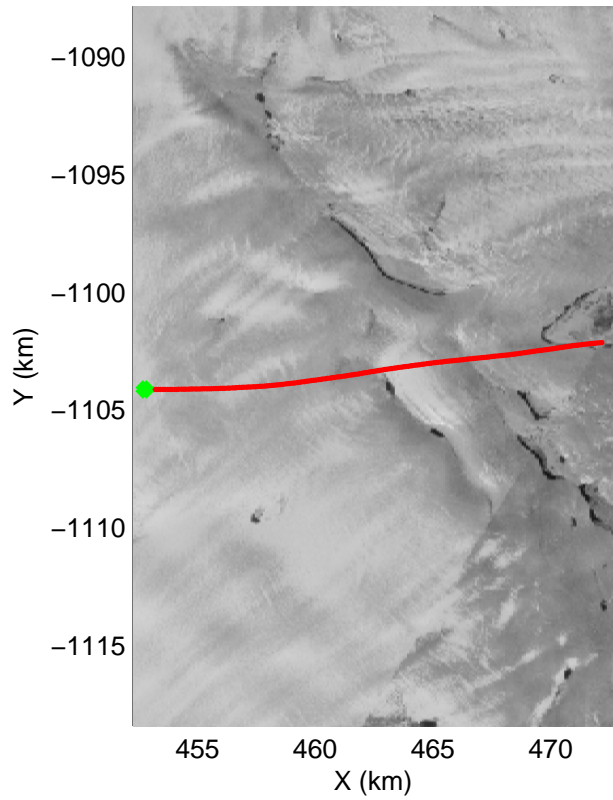
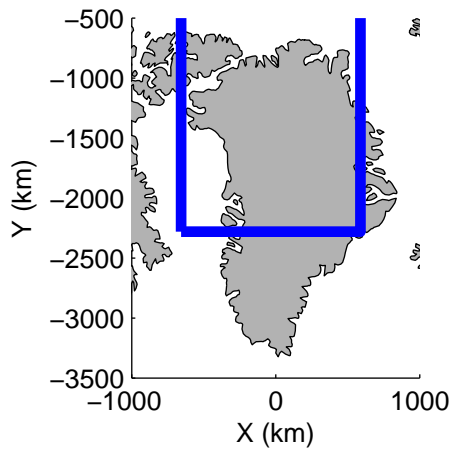
accum 2010_Greenland_P3: "NEIS 03" 20100525_01_056: 13:18:58.0 to 13:21:20.0 GPS







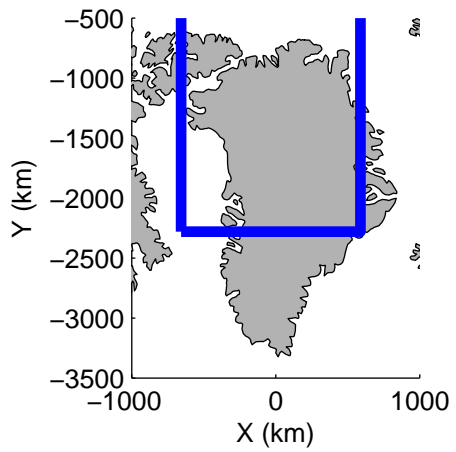
accum 2010_Greenland_P3: "NEIS 03" 20100525_01_057: 13:21:20.2 to 13:23:38.5 GPS



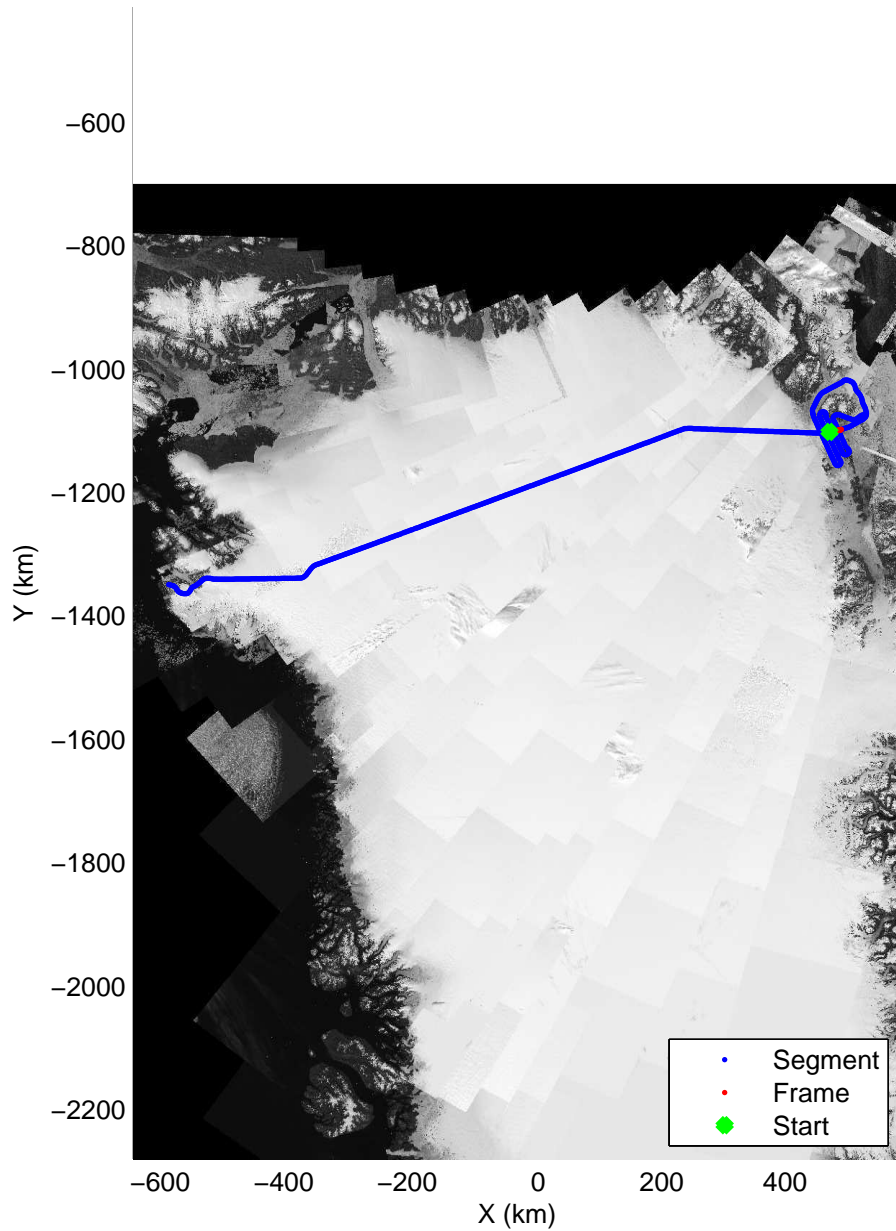


accum 2010_Greenland_P3: "NEIS 03" 20100525_01_058: 13:23:38.6 to 13:25:55.1 GPS




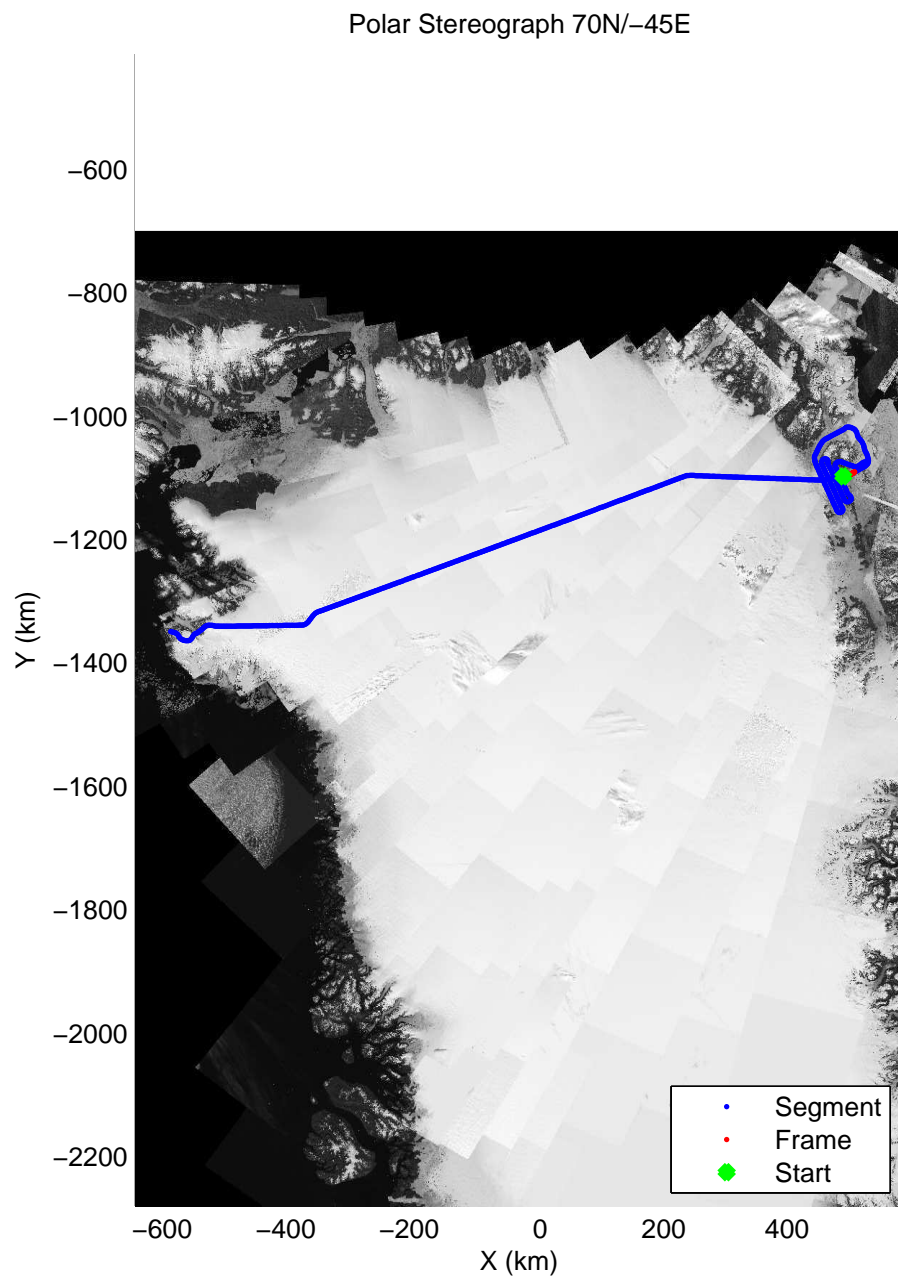
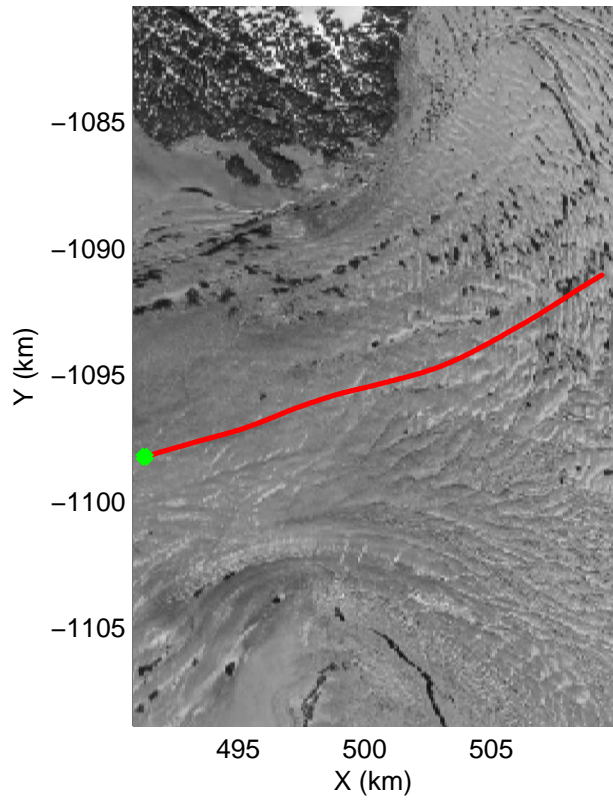
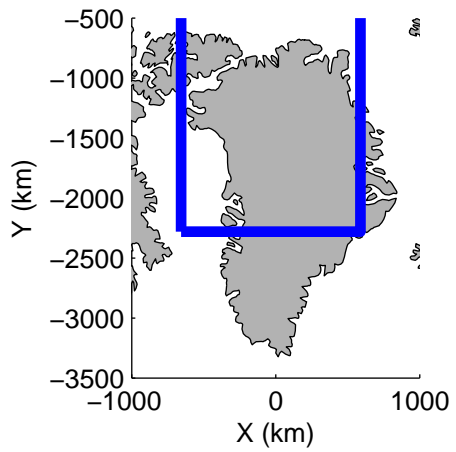


Polar Stereograph 70N/-45E




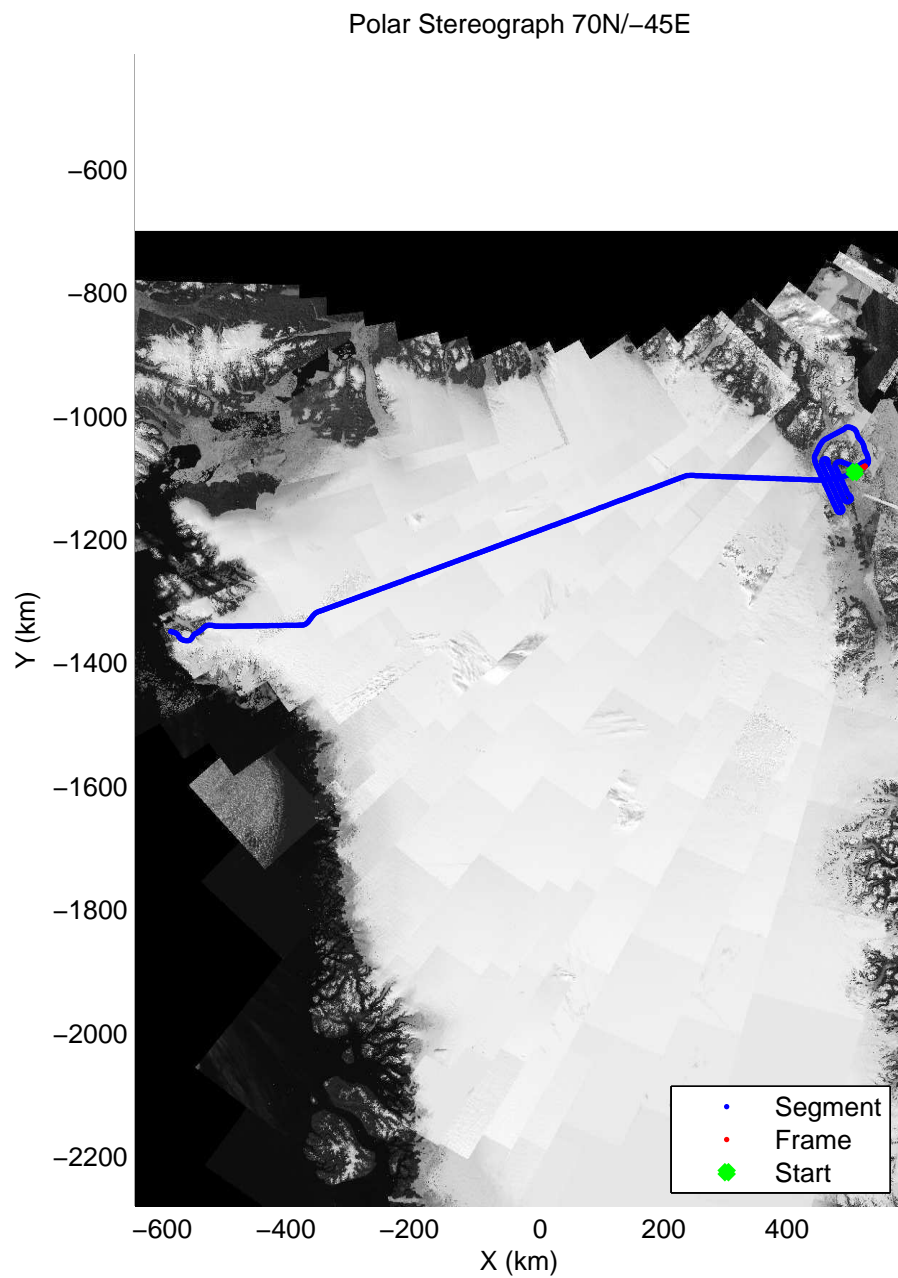

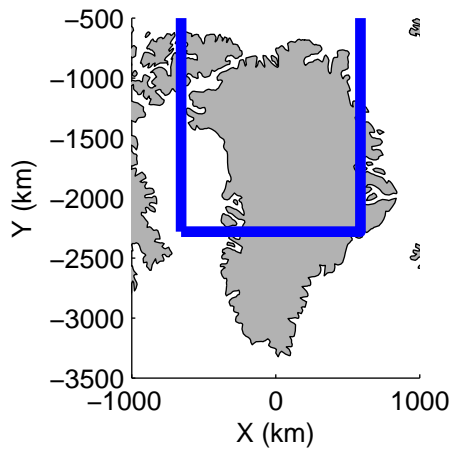
accum 2010_Greenland_P3: "NEIS 03" 20100525_01_059: 13:25:55.3 to 13:28:28.6 GPS



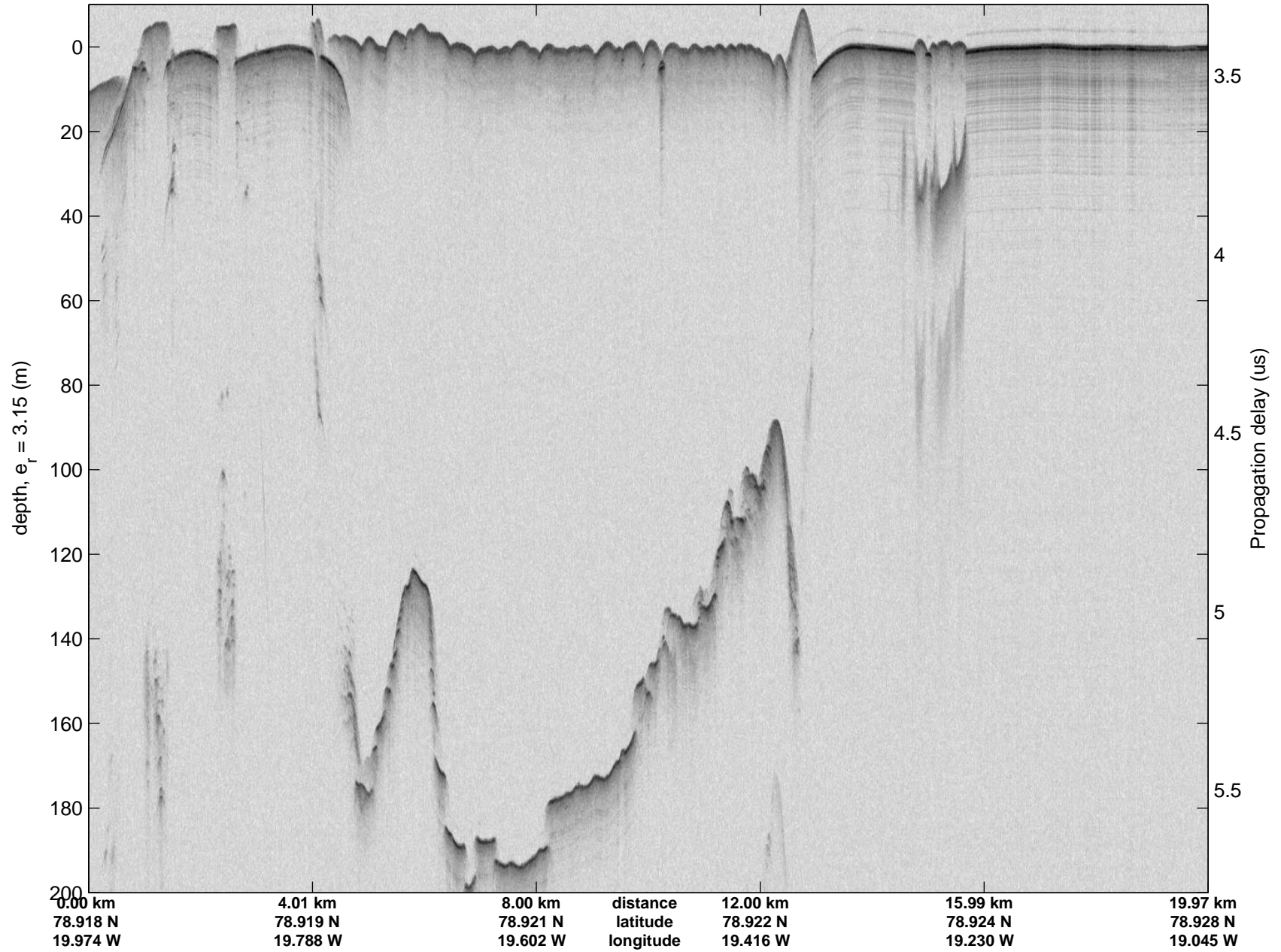


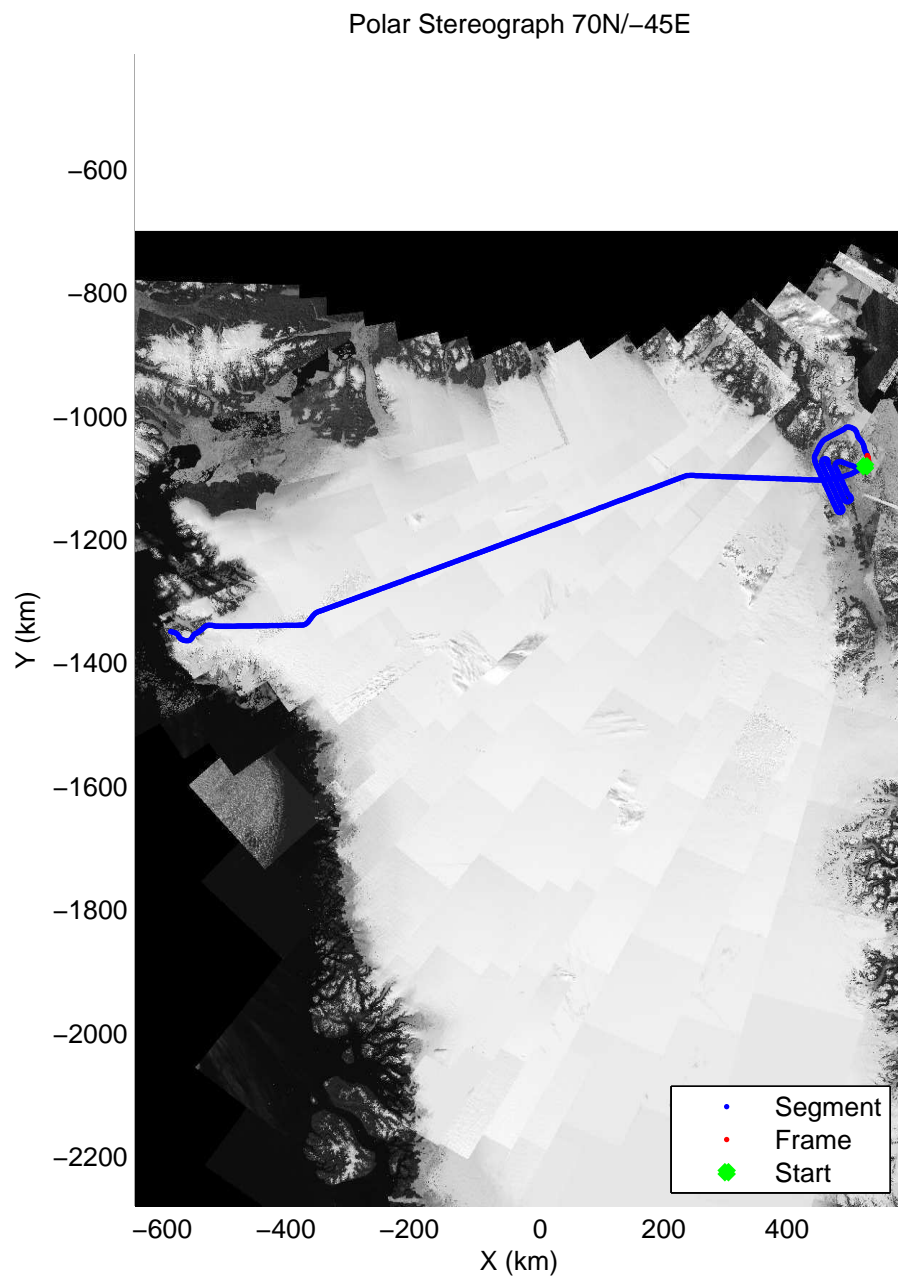

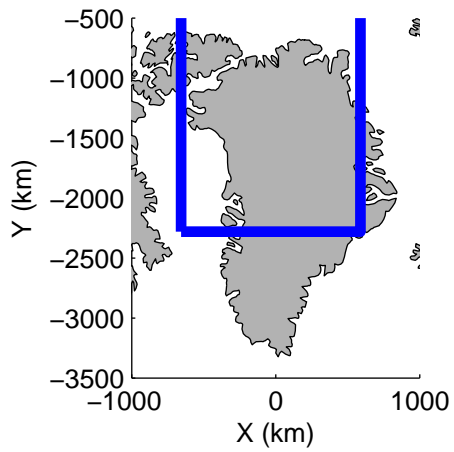
accum 2010_Greenland_P3: "NEIS 03" 20100525_01_060: 13:28:28.8 to 13:31:09.7 GPS






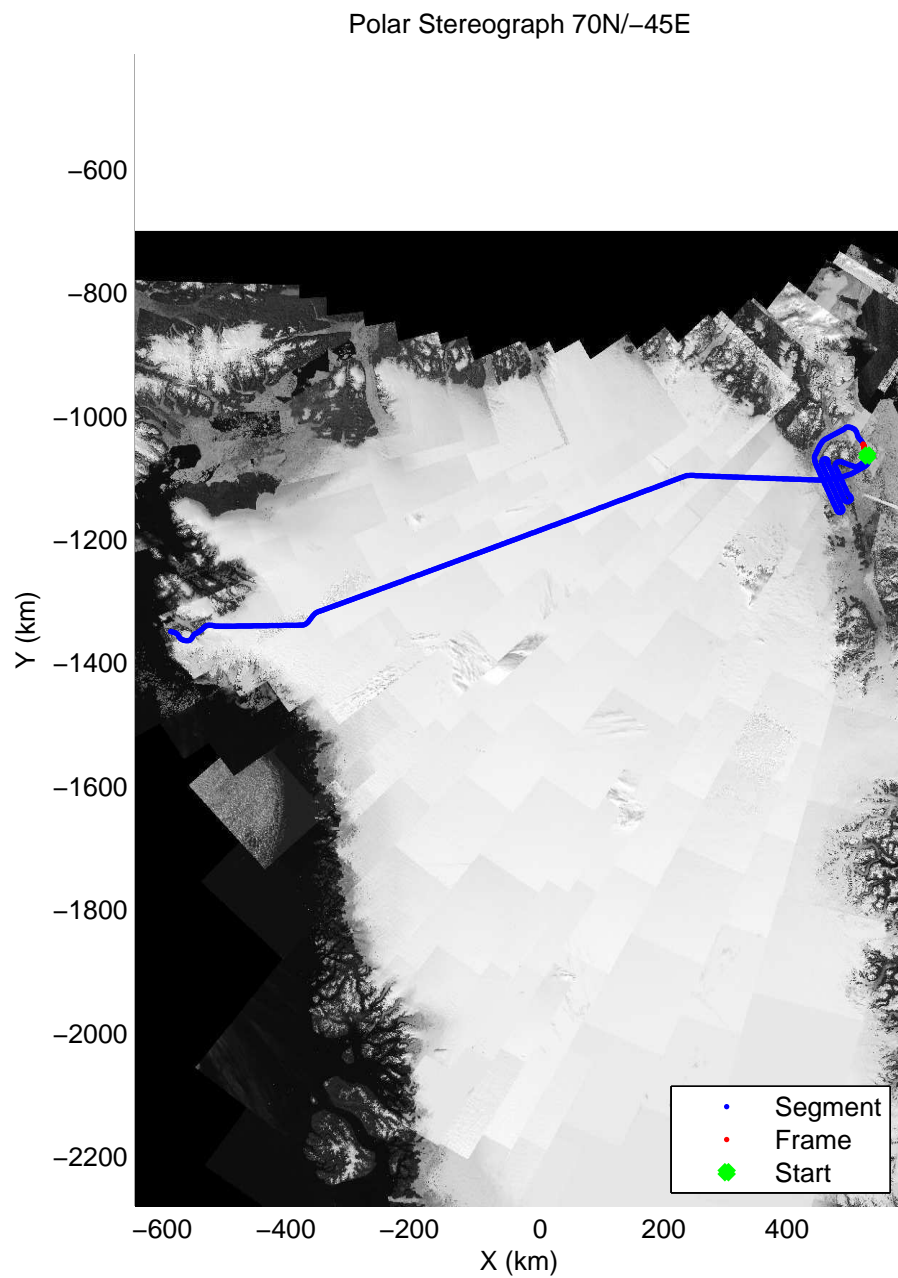

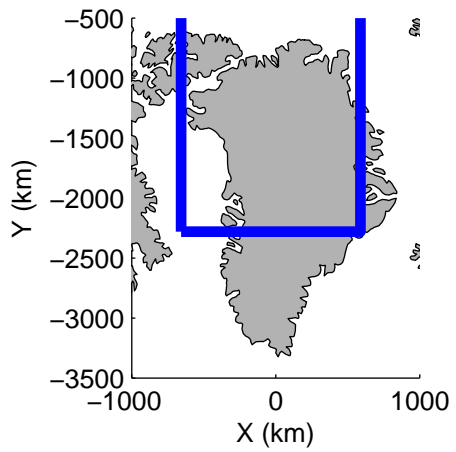
accum 2010_Greenland_P3: "NEIS 03" 20100525_01_061: 13:31:09.9 to 13:33:51.6 GPS






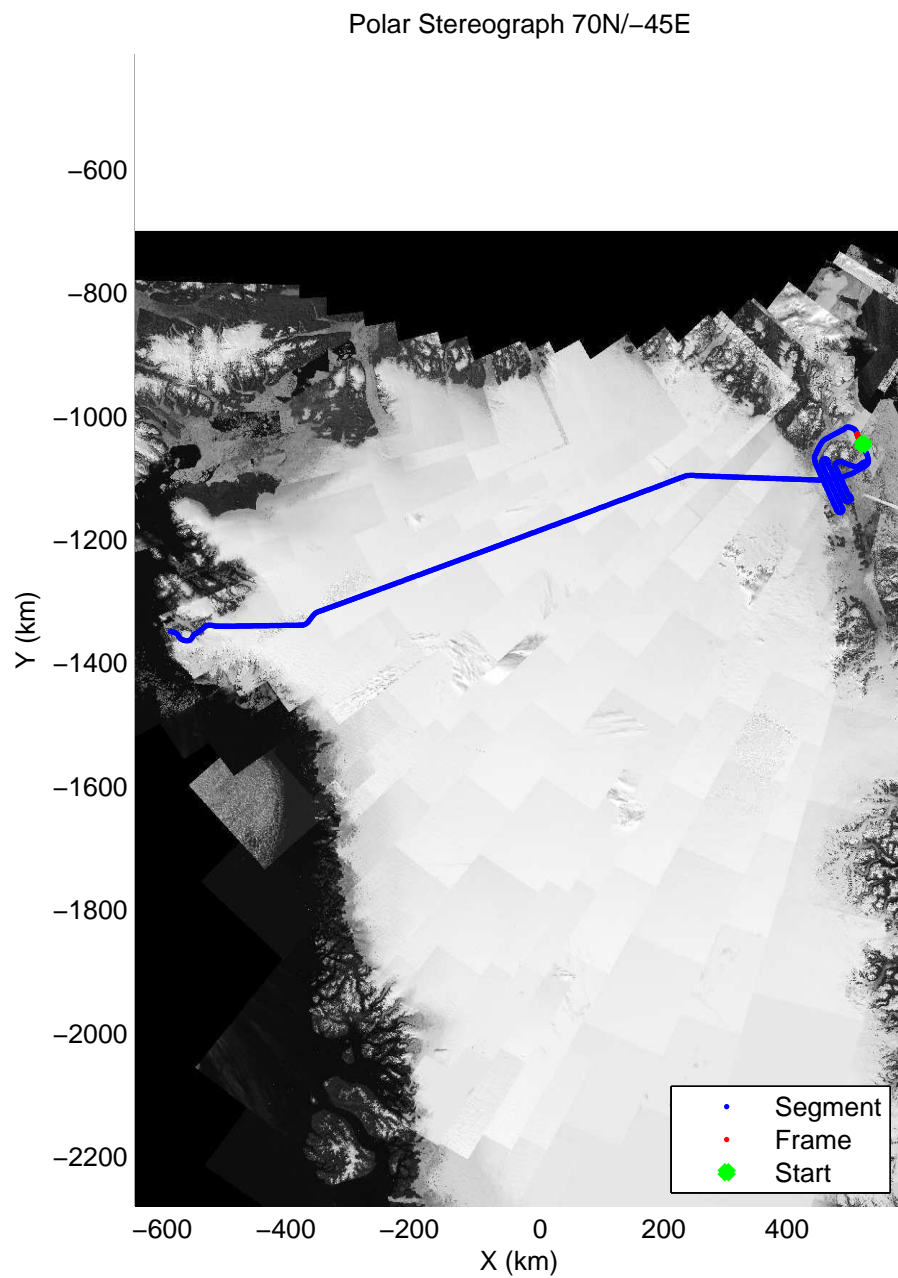

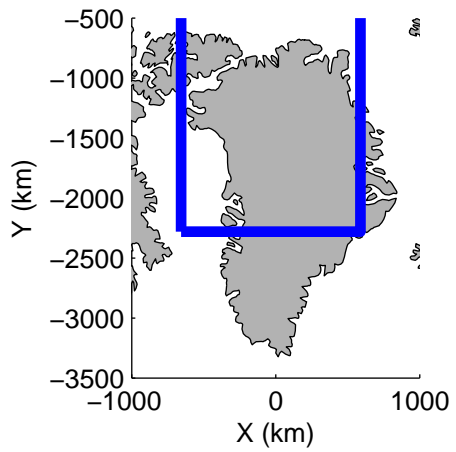
accum 2010_Greenland_P3: "NEIS 03" 20100525_01_062: 13:33:51.8 to 13:36:33.7 GPS






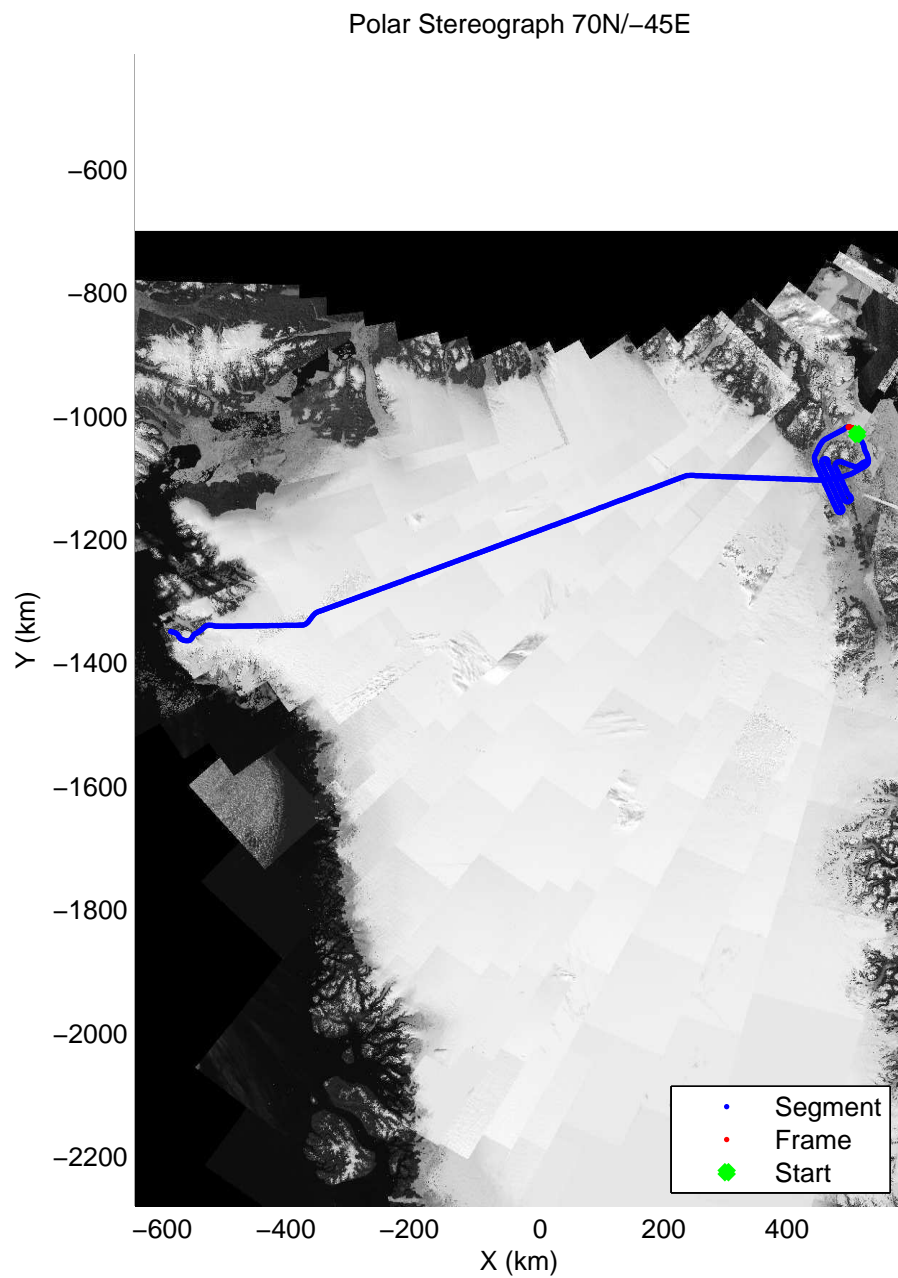

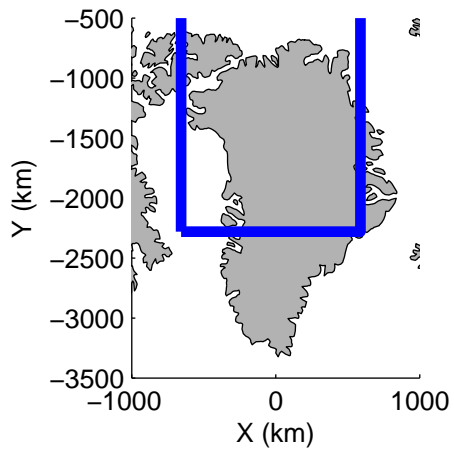
accum 2010_Greenland_P3: "NEIS 03" 20100525_01_063: 13:36:33.9 to 13:39:15.2 GPS






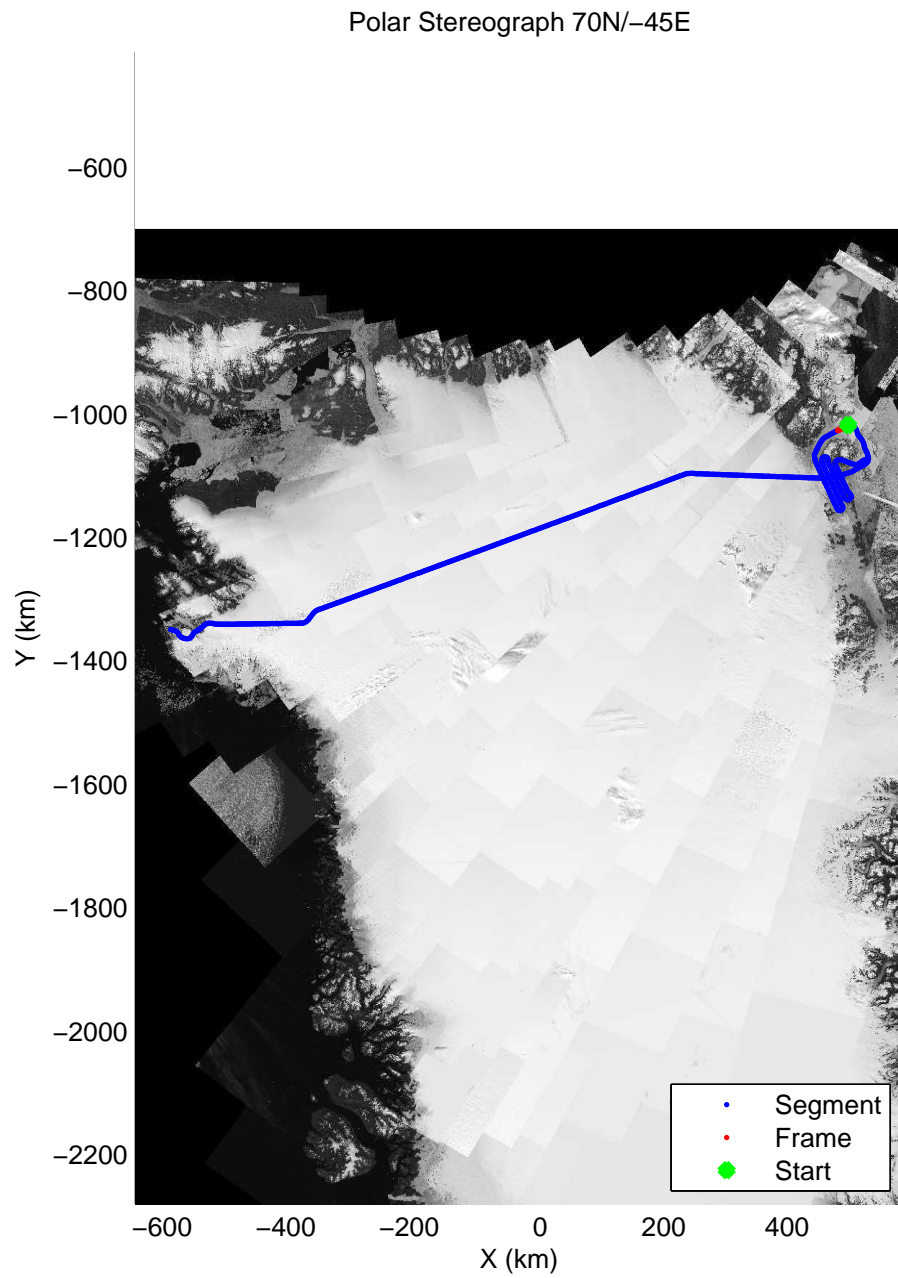

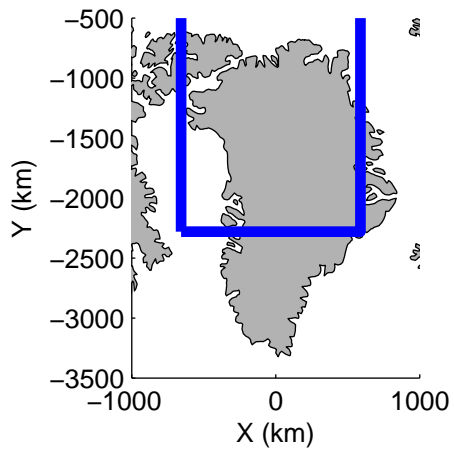
accum 2010_Greenland_P3: "NEIS 03" 20100525_01_064: 13:39:15.4 to 13:41:37.1 GPS






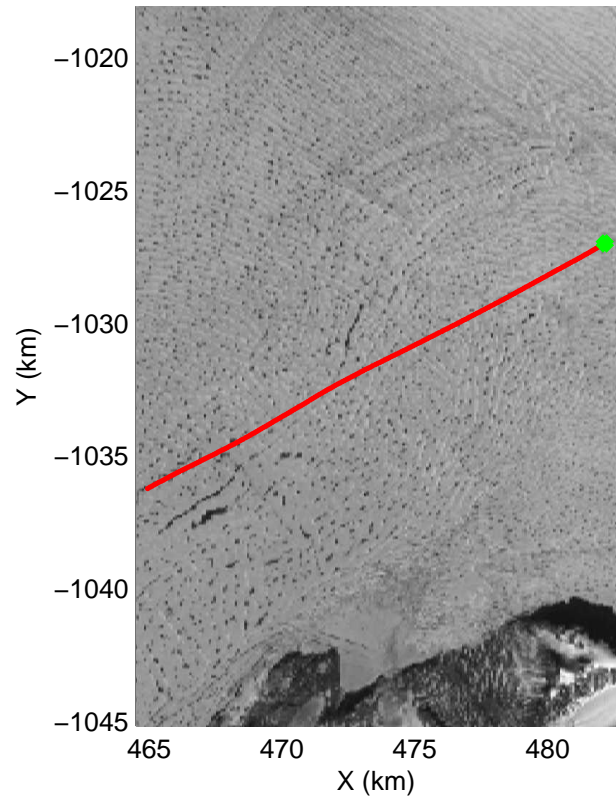
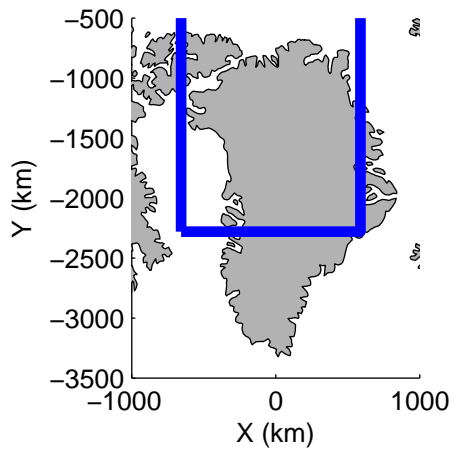
accum 2010_Greenland_P3: "NEIS 03" 20100525_01_065: 13:41:37.3 to 13:44:17.7 GPS



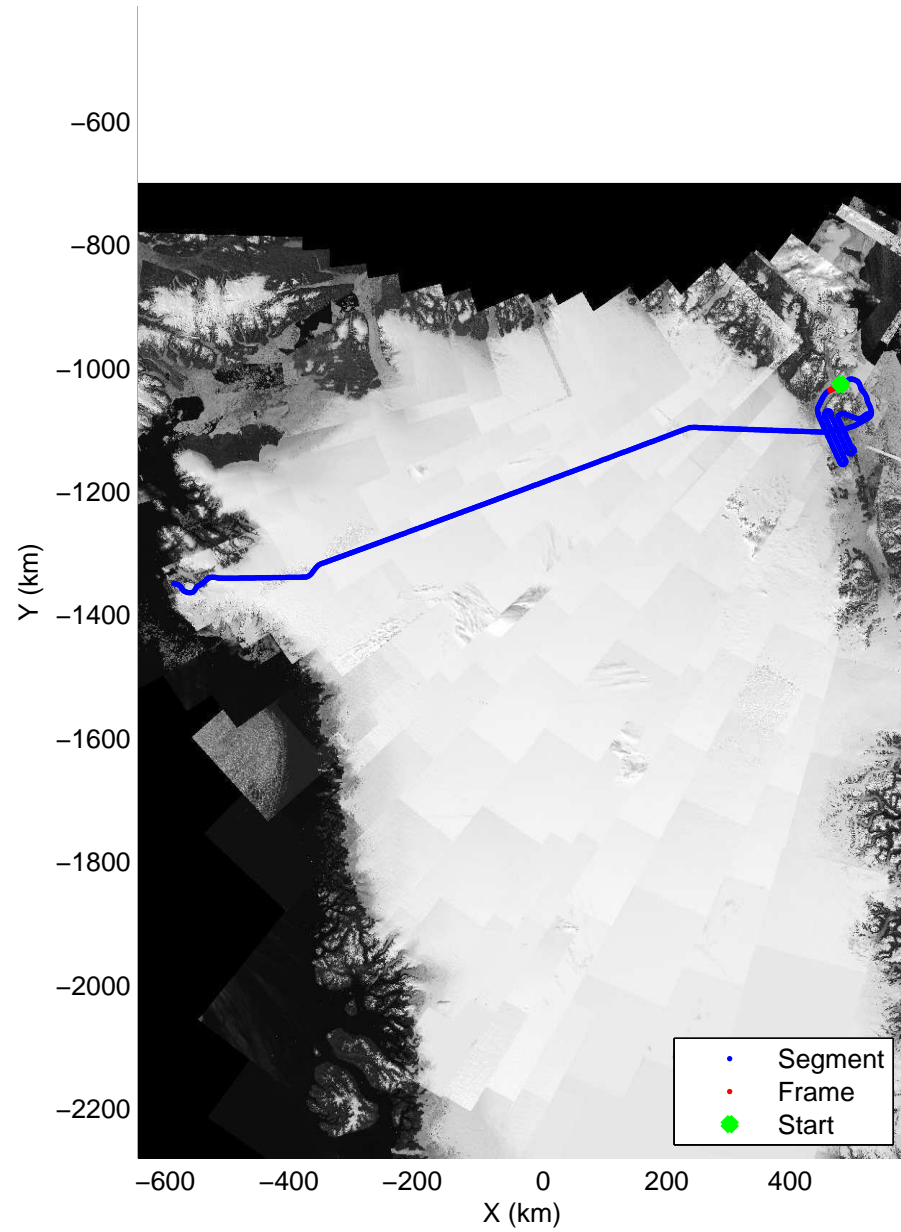


accum 2010_Greenland_P3: "NEIS 03" 20100525_01_066: 13:44:17.9 to 13:47:06.2 GPS




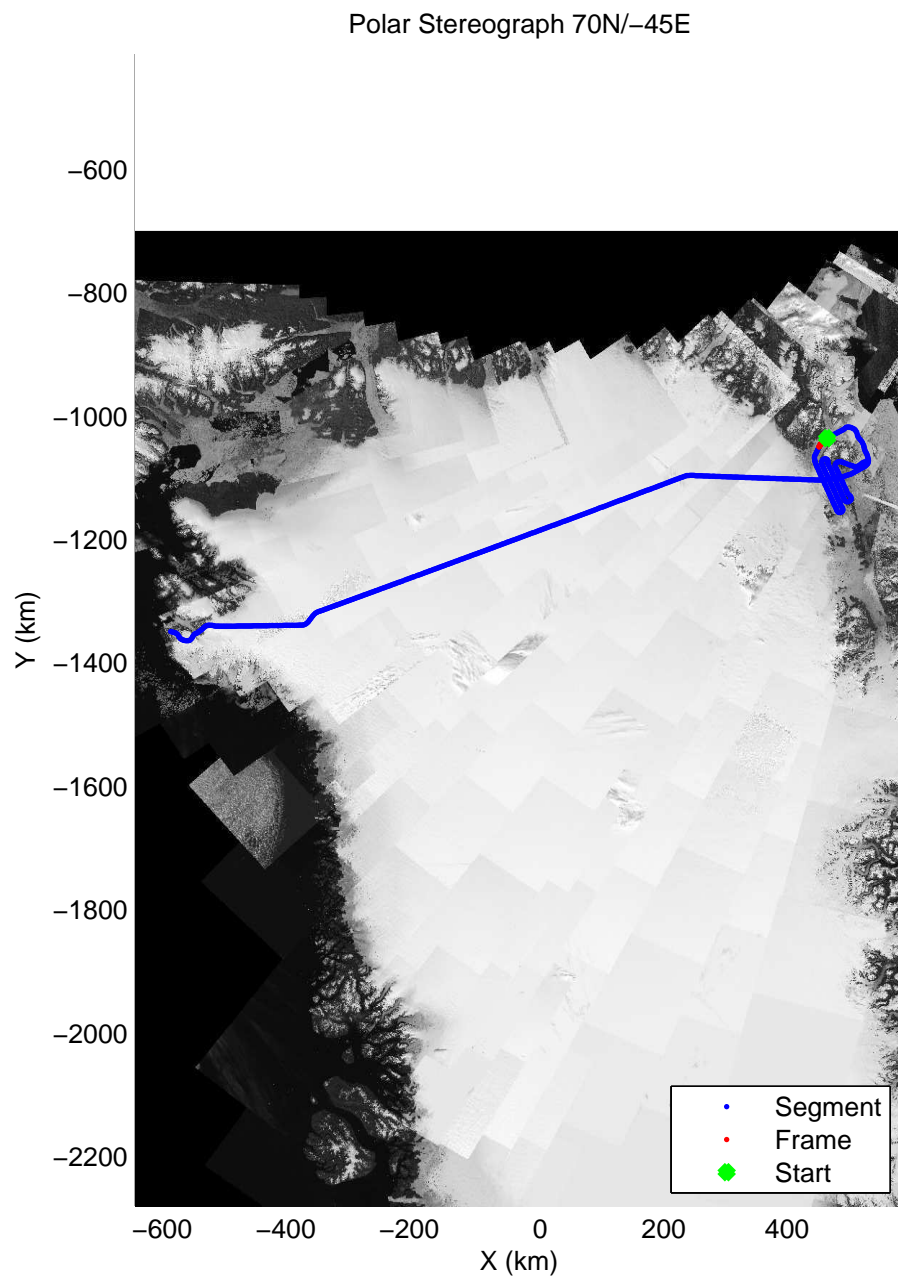

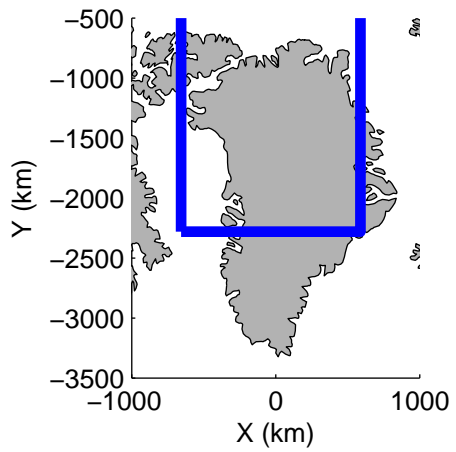


Polar Stereograph 70N/-45E




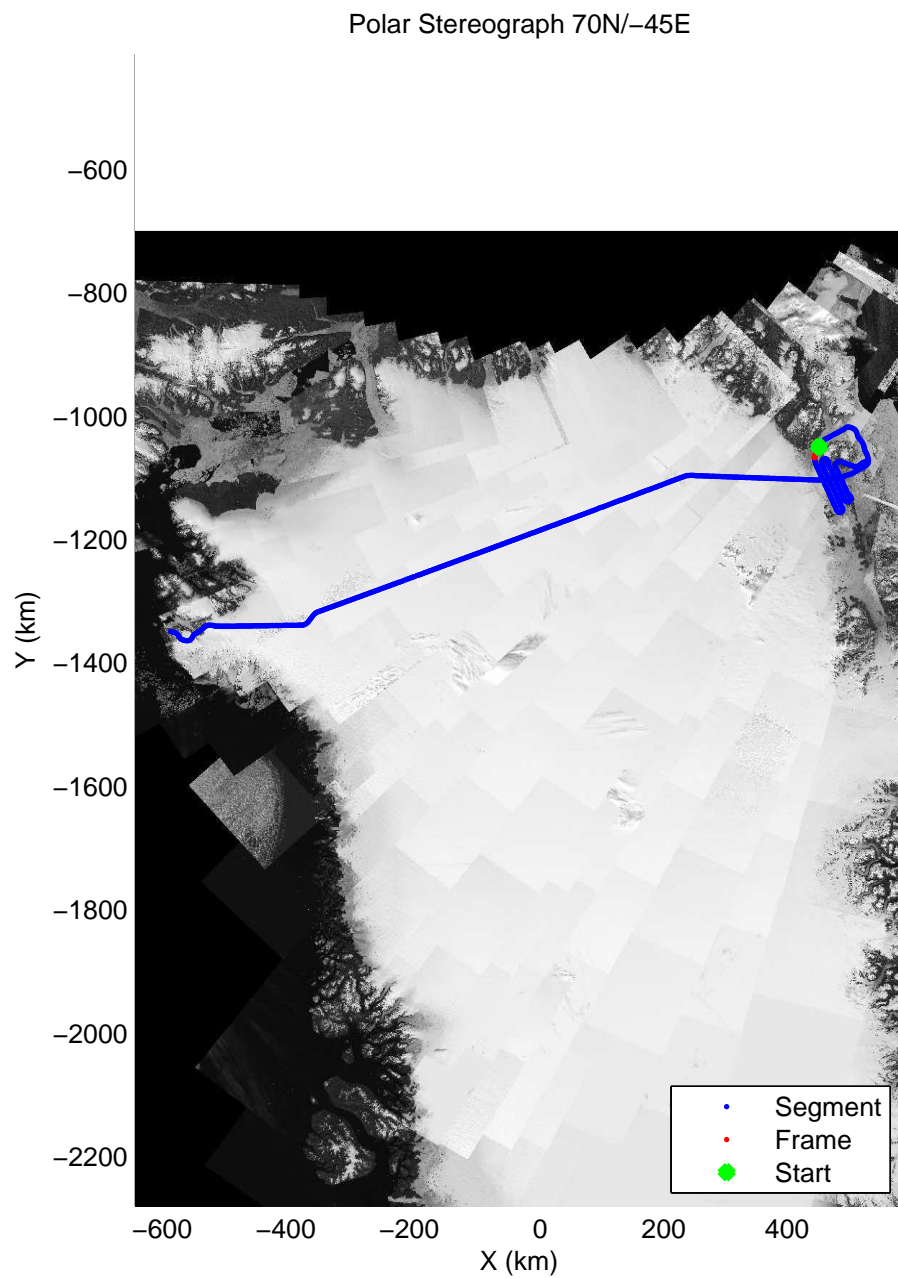

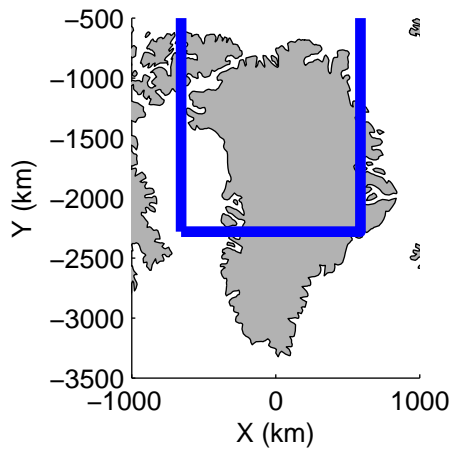
accum 2010_Greenland_P3: "NEIS 03" 20100525_01_067: 13:47:06.3 to 13:49:40.1 GPS






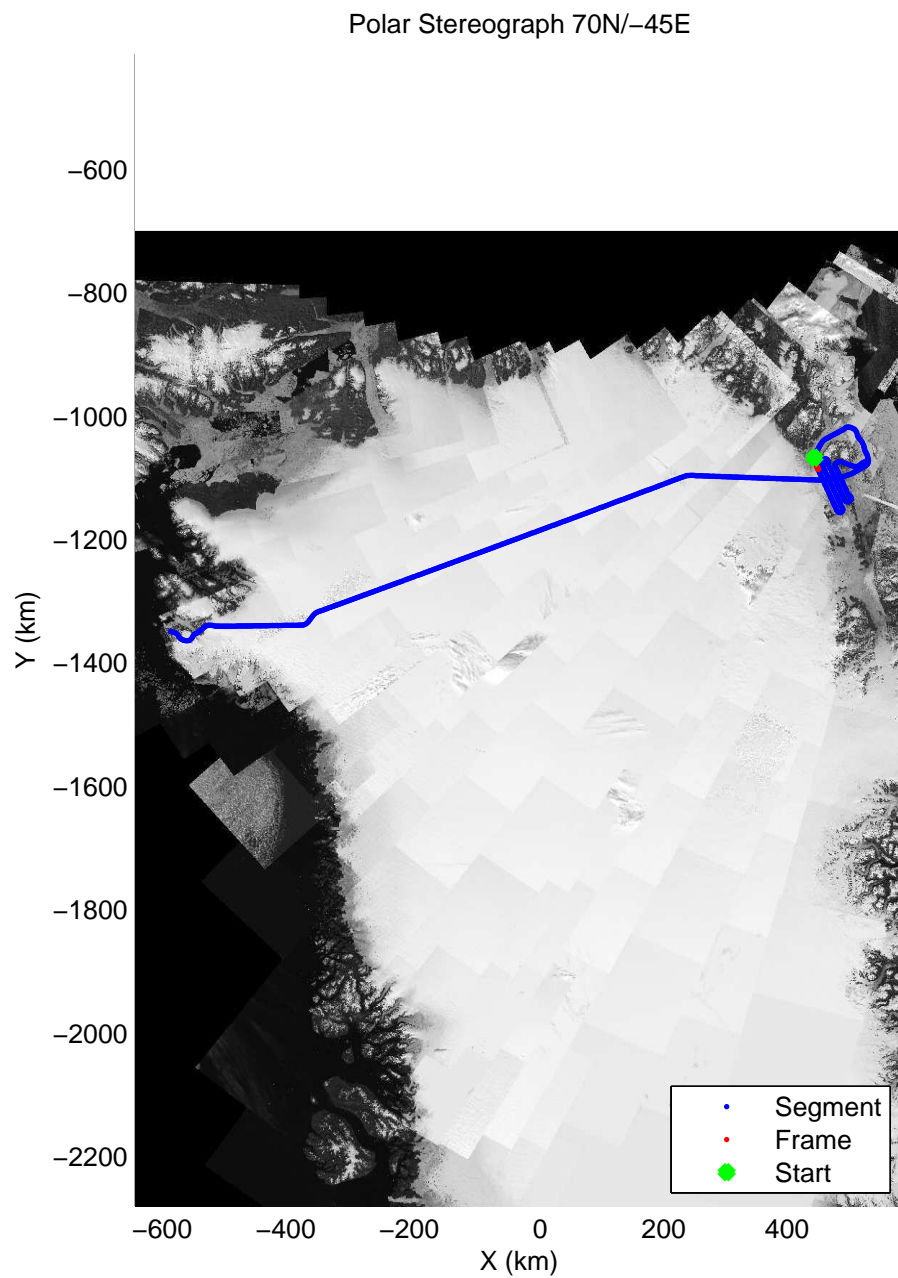

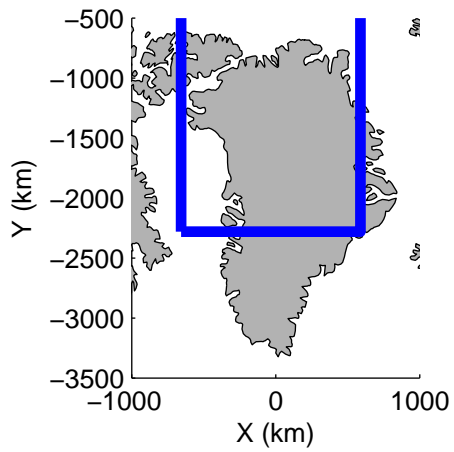
accum 2010_Greenland_P3: "NEIS 03" 20100525_01_068: 13:49:40.3 to 13:52:19.1 GPS






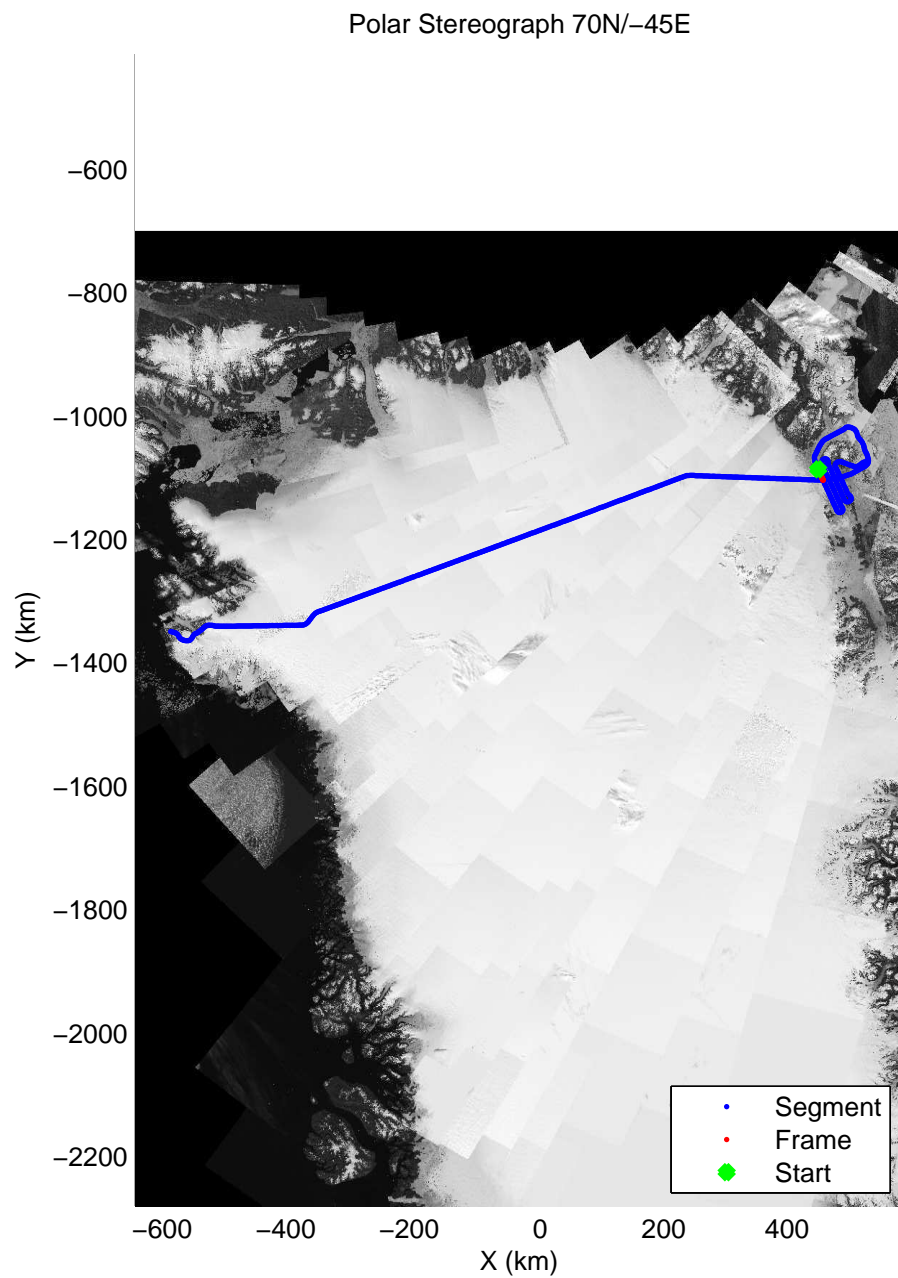

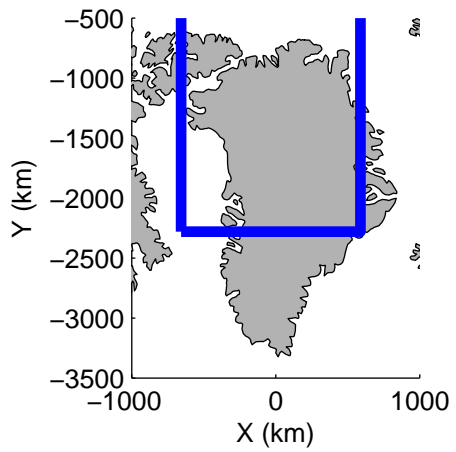
accum 2010_Greenland_P3: "NEIS 03" 20100525_01_069: 13:52:19.3 to 13:54:59.2 GPS






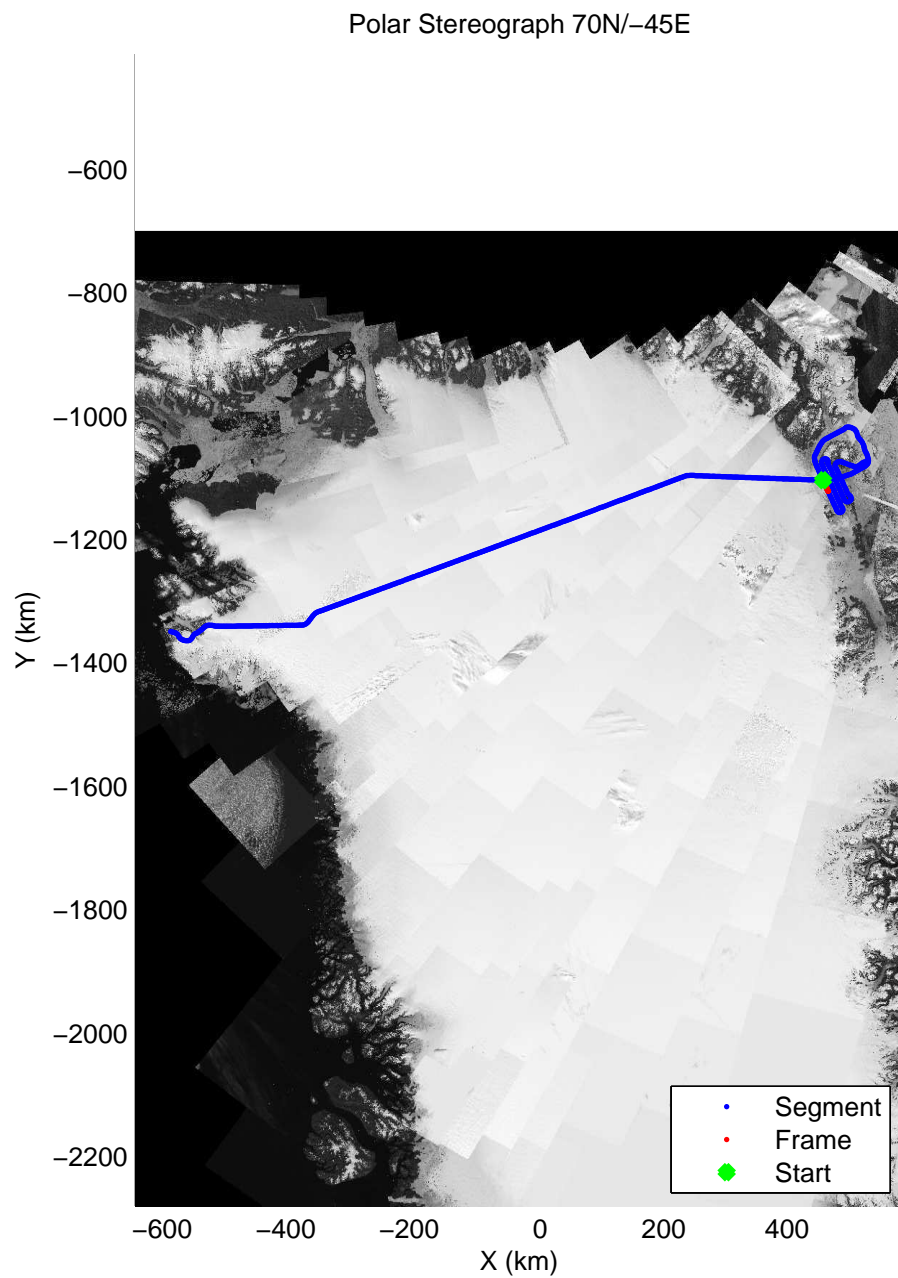

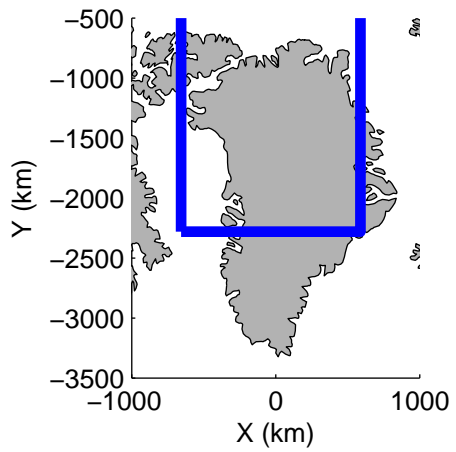
accum 2010_Greenland_P3: "NEIS 03" 20100525_01_070: 13:54:59.4 to 13:57:53.8 GPS






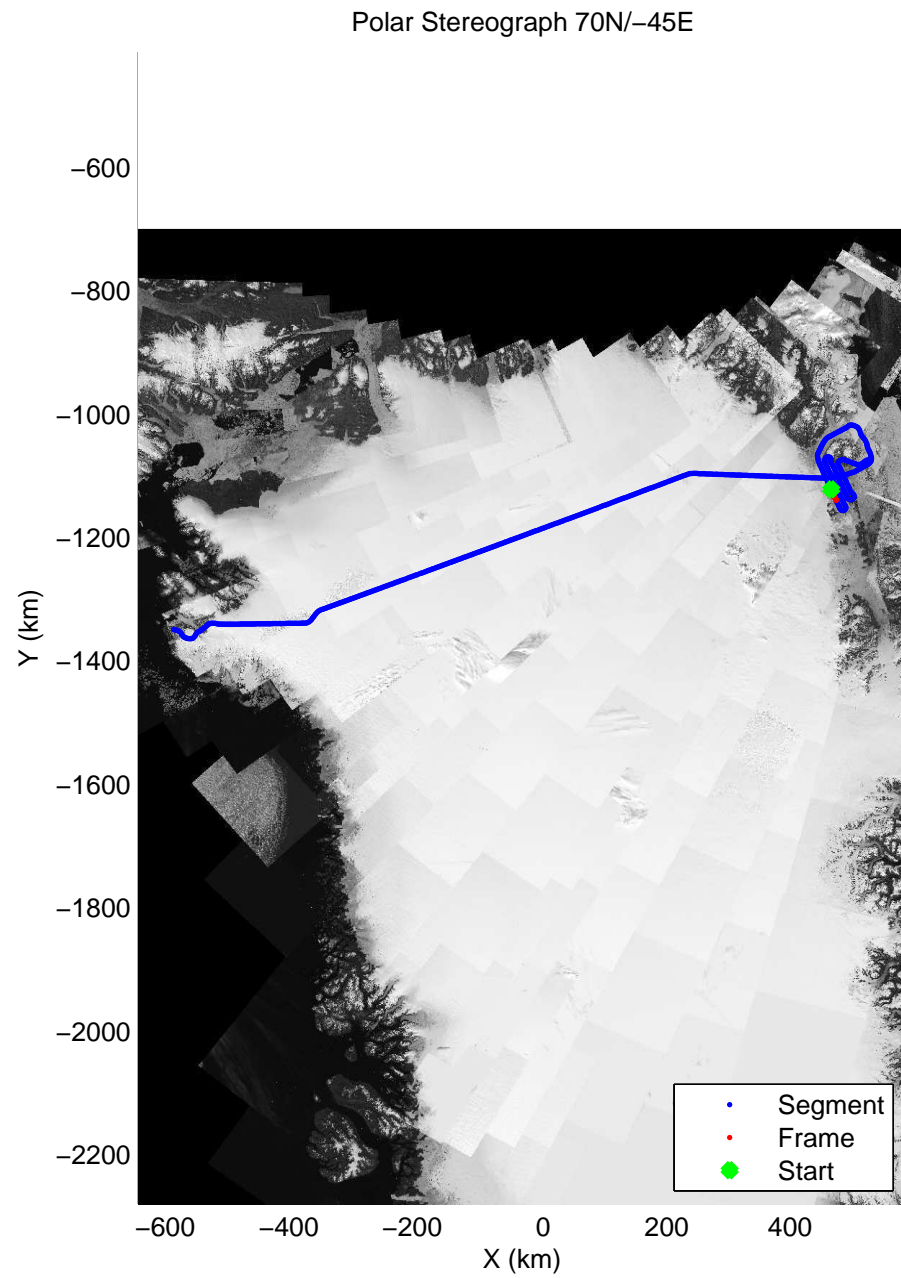

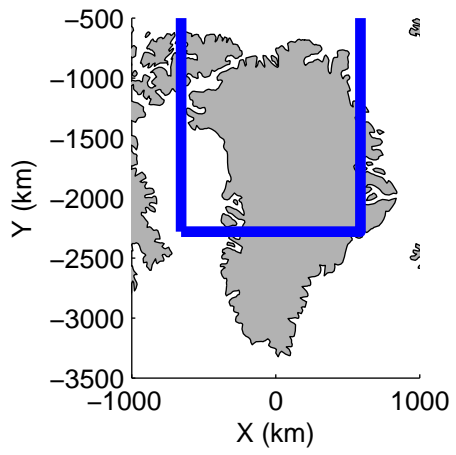
accum 2010_Greenland_P3: "NEIS 03" 20100525_01_071: 13:57:54.0 to 14:00:33.6 GPS






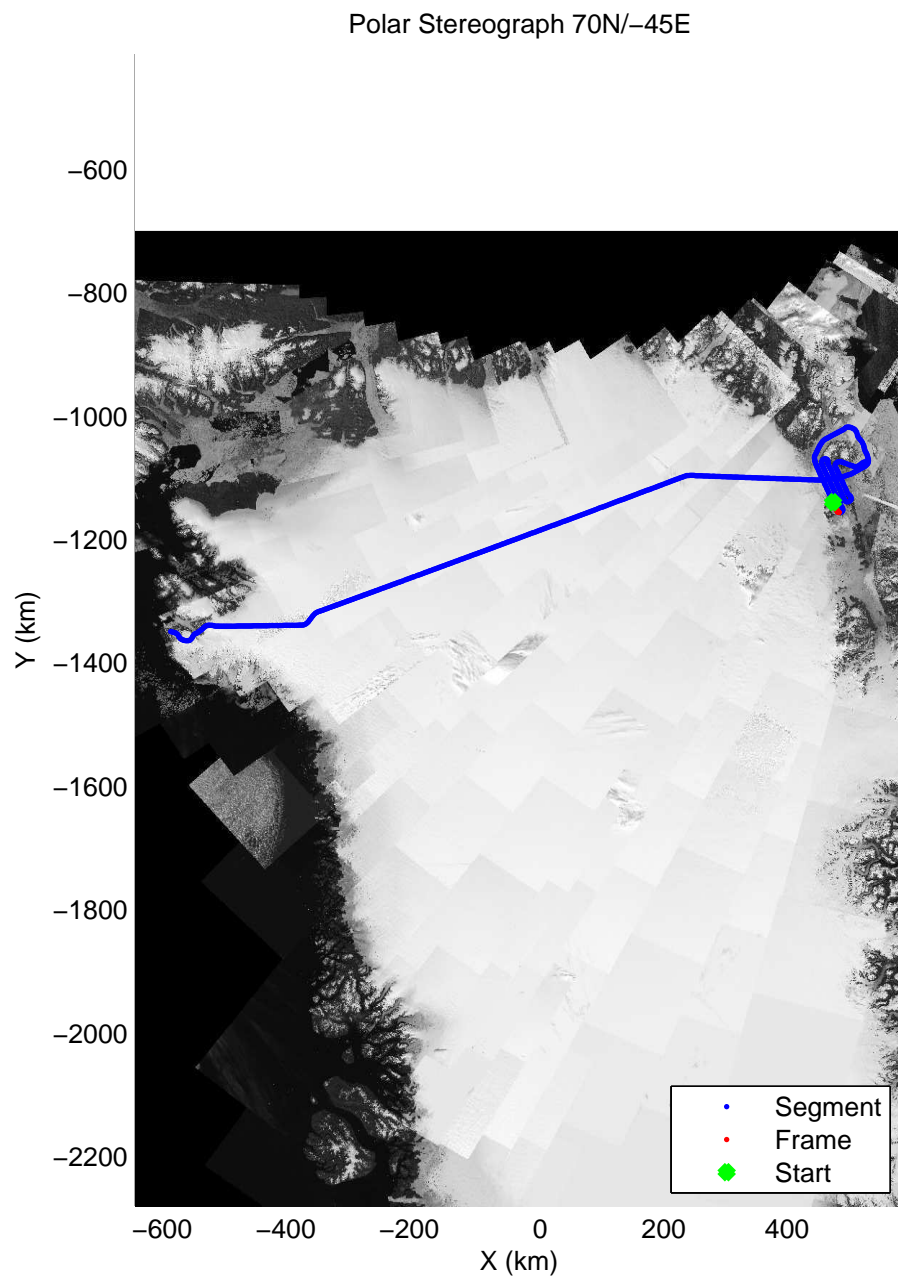

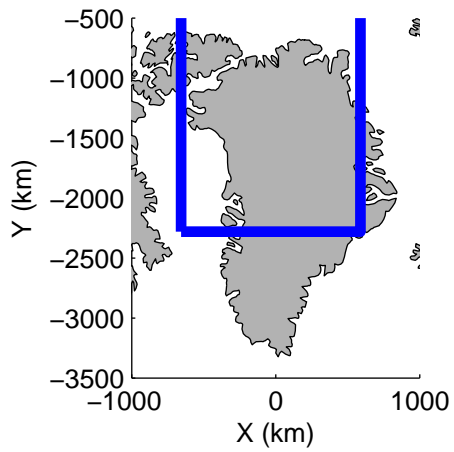
accum 2010_Greenland_P3: "NEIS 03" 20100525_01_072: 14:00:33.7 to 14:03:17.4 GPS






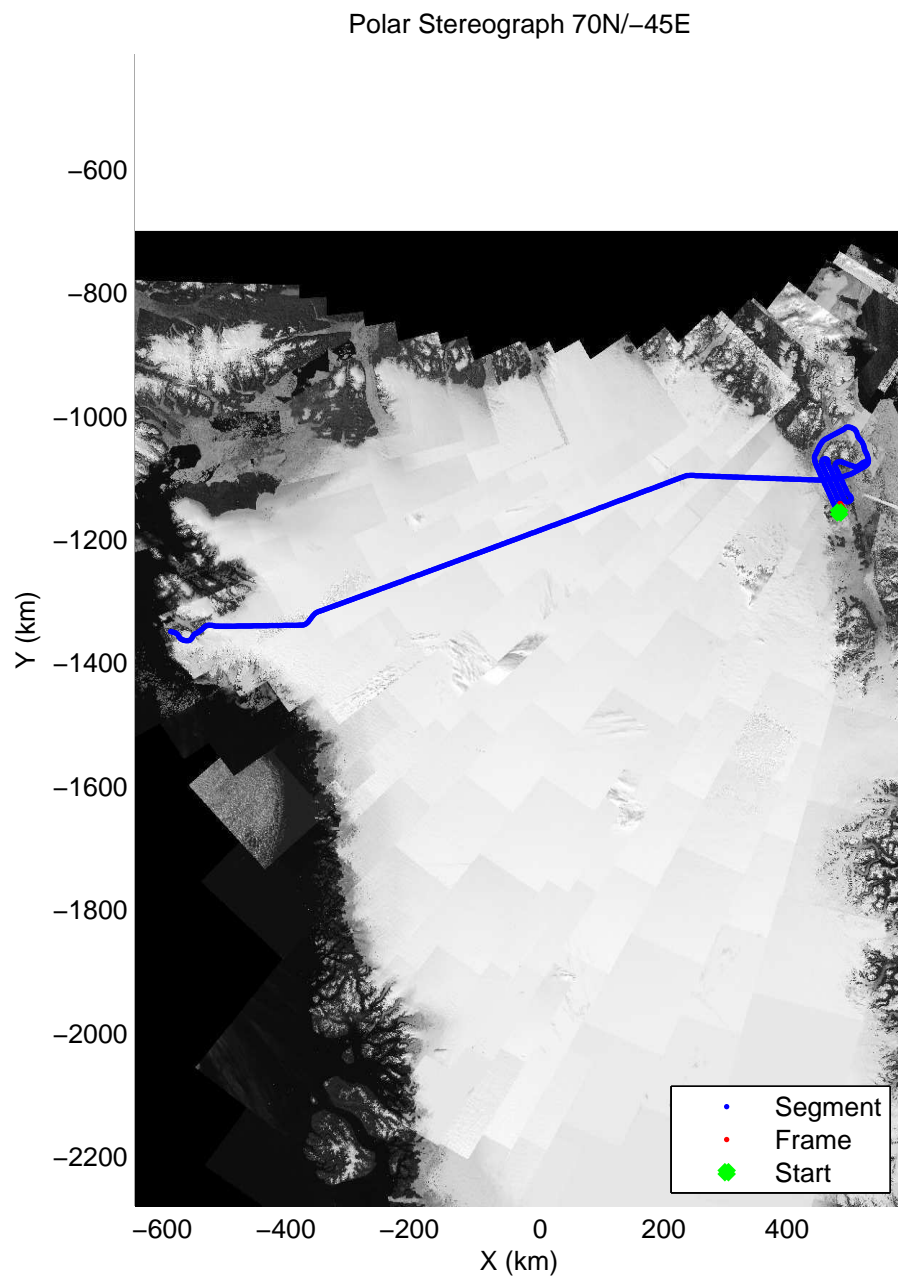

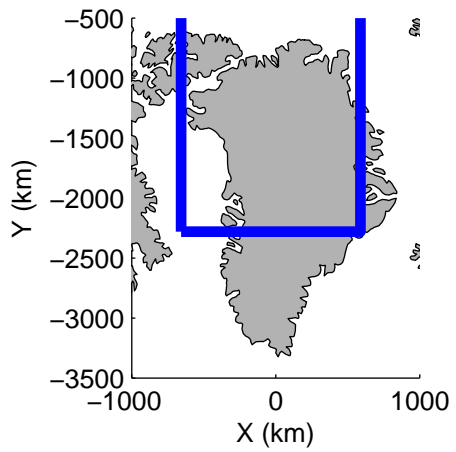
accum 2010_Greenland_P3: "NEIS 03" 20100525_01_073: 14:03:17.6 to 14:05:49.2 GPS






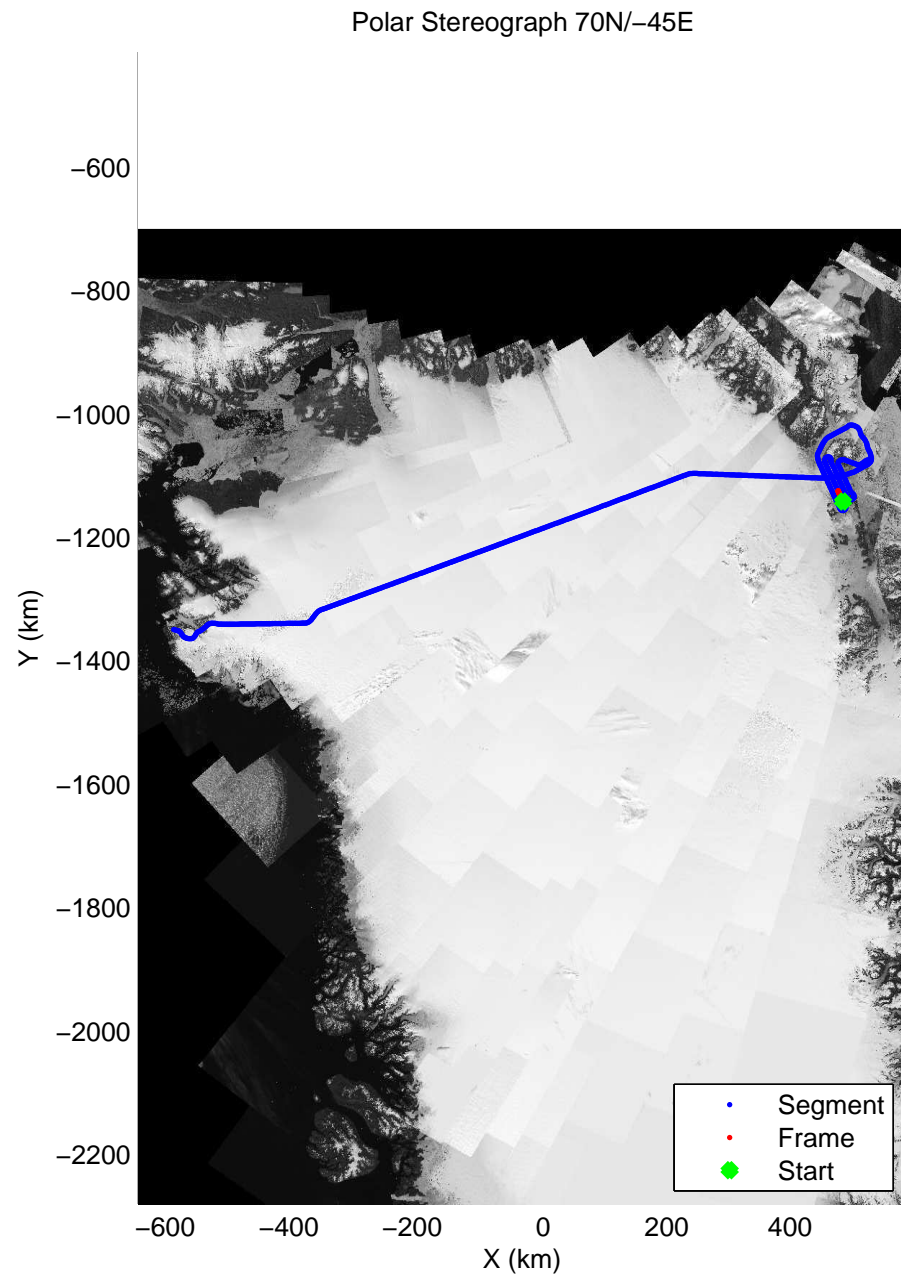
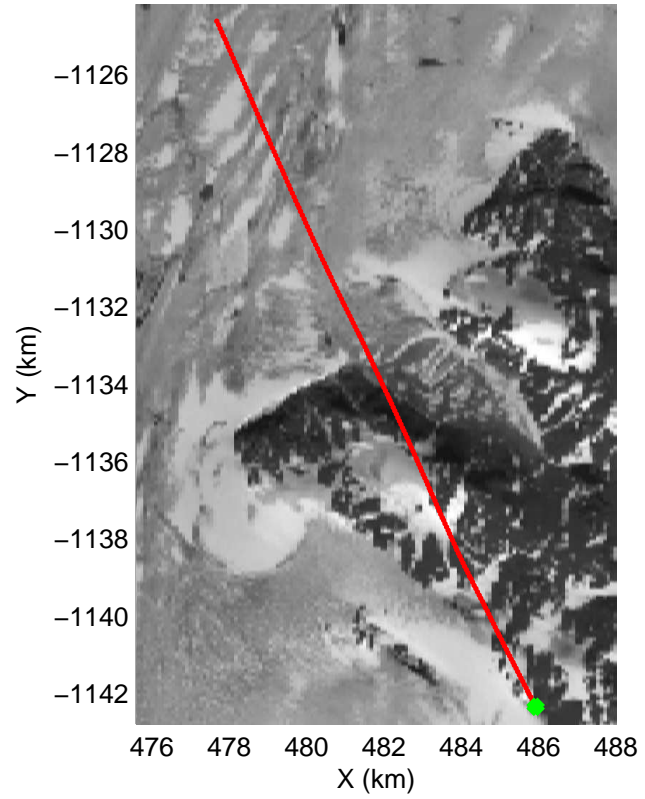
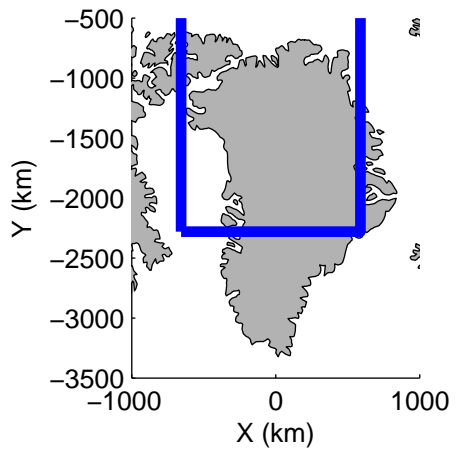
accum 2010_Greenland_P3: "NEIS 03" 20100525_01_074: 14:05:49.4 to 14:08:36.8 GPS






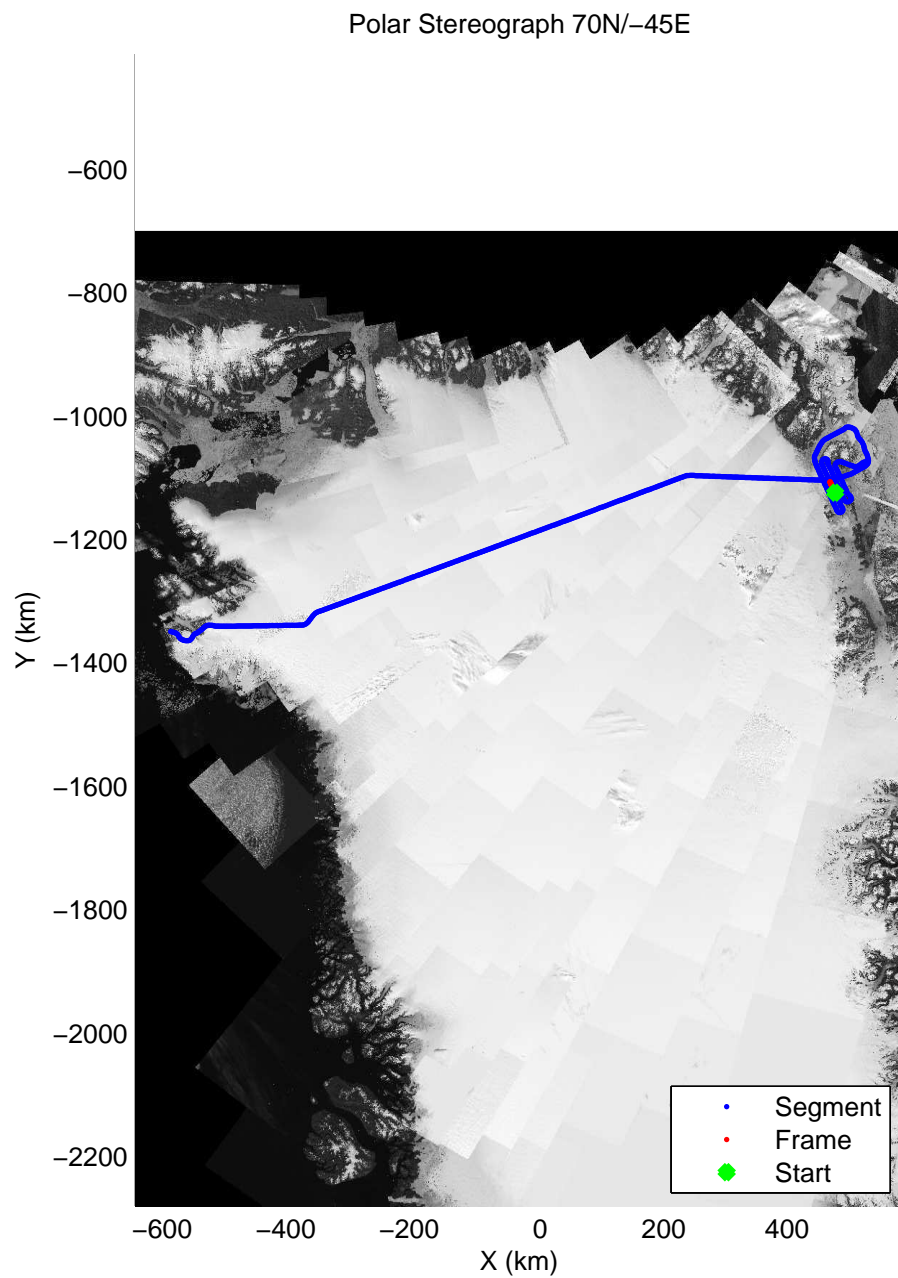

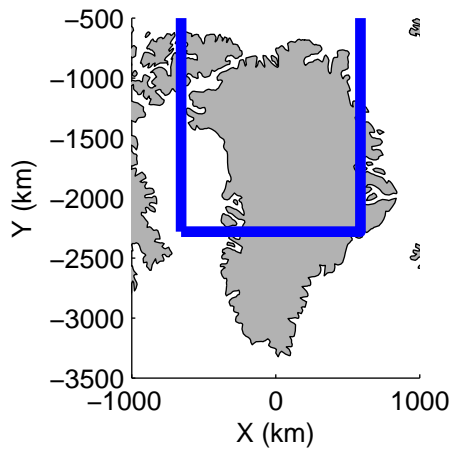
accum 2010_Greenland_P3: "NEIS 03" 20100525_01_075: 14:08:37.0 to 14:11:26.7 GPS







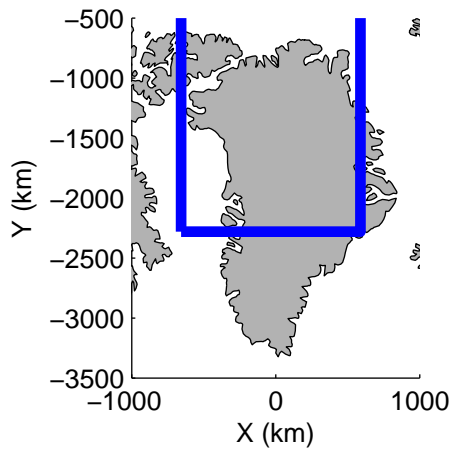
accum 2010_Greenland_P3: "NEIS 03" 20100525_01_076: 14:11:26.9 to 14:13:56.9 GPS



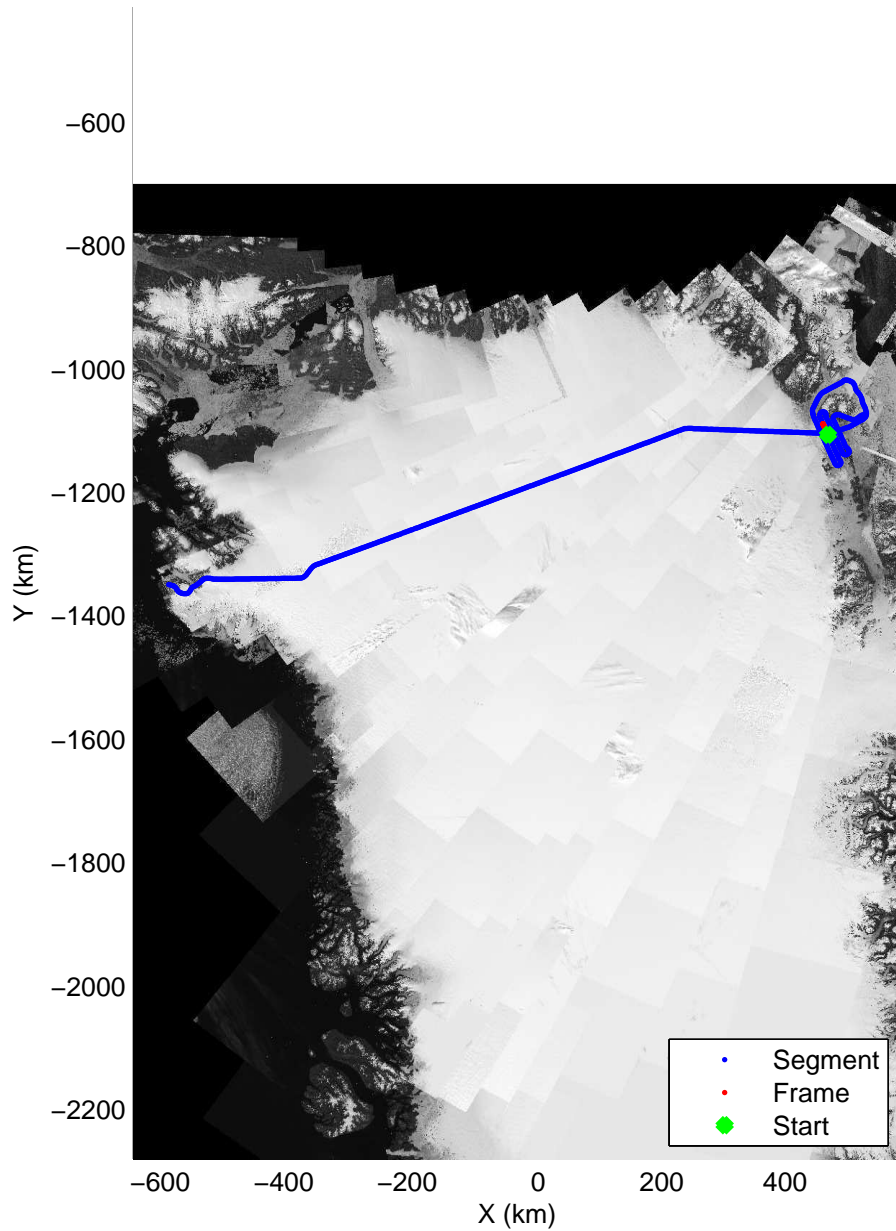


accum 2010_Greenland_P3: "NEIS 03" 20100525_01_077: 14:13:57.0 to 14:16:18.6 GPS




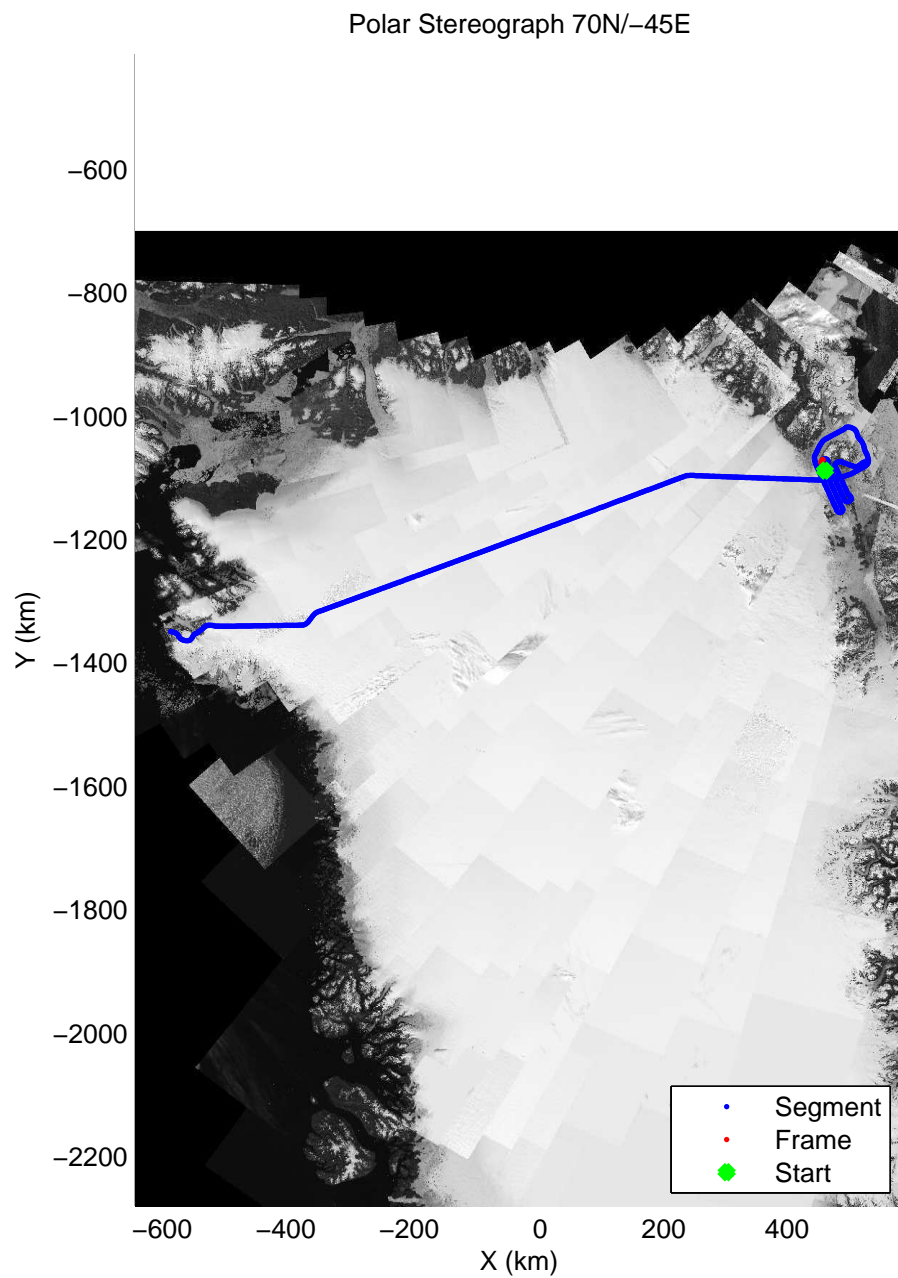

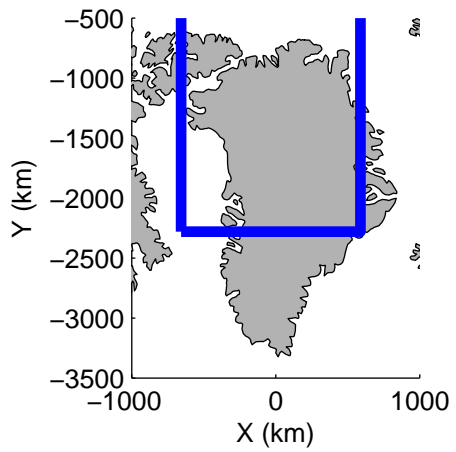


Polar Stereograph 70N/-45E





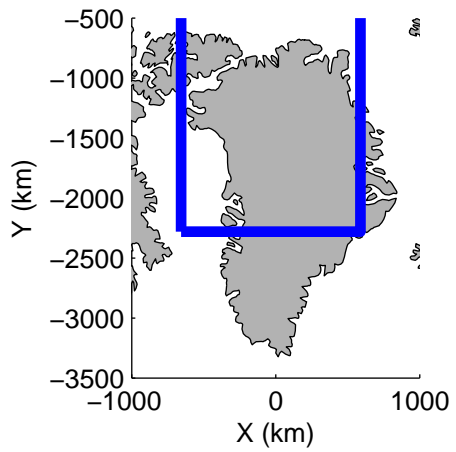
accum 2010_Greenland_P3: "NEIS 03" 20100525_01_078: 14:16:18.8 to 14:18:42.8 GPS



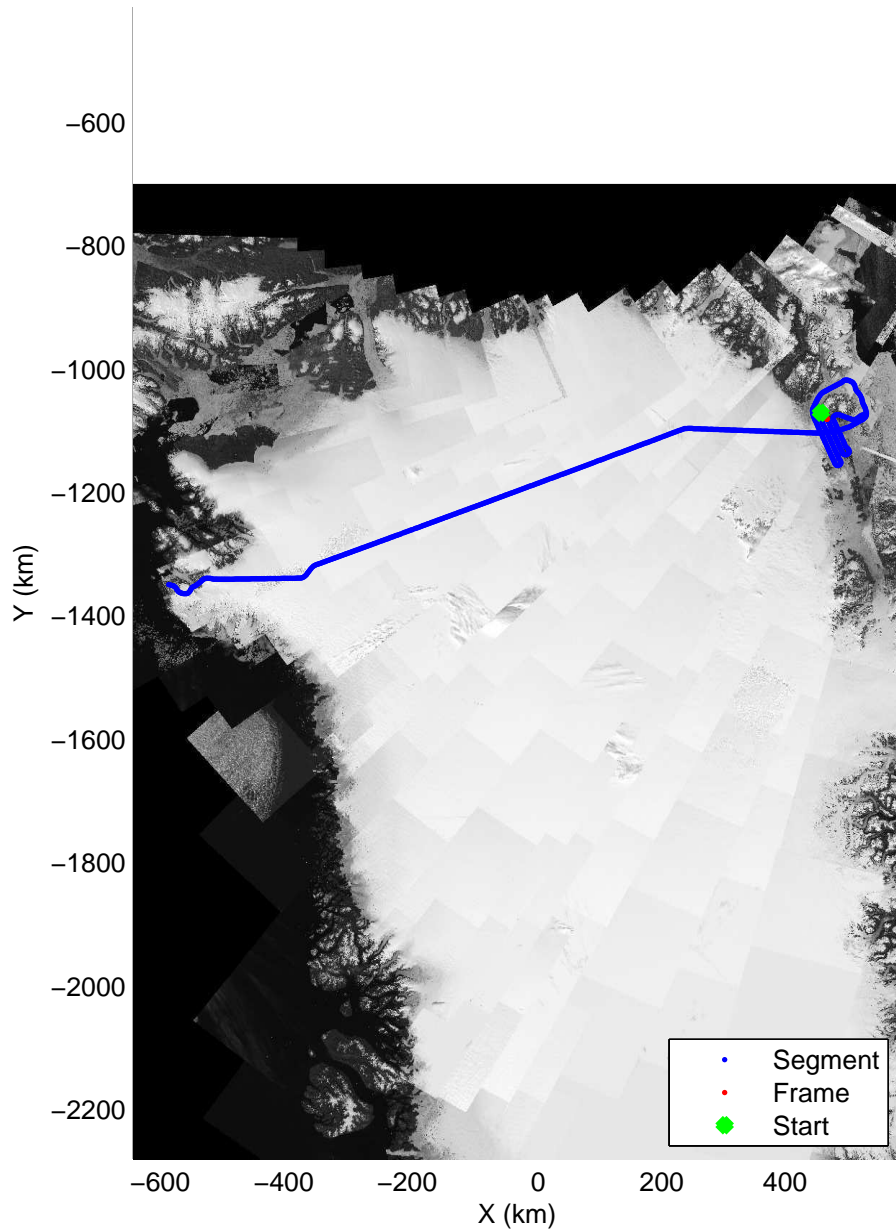


accum 2010_Greenland_P3: "NEIS 03" 20100525_01_079: 14:18:43.0 to 14:21:17.9 GPS





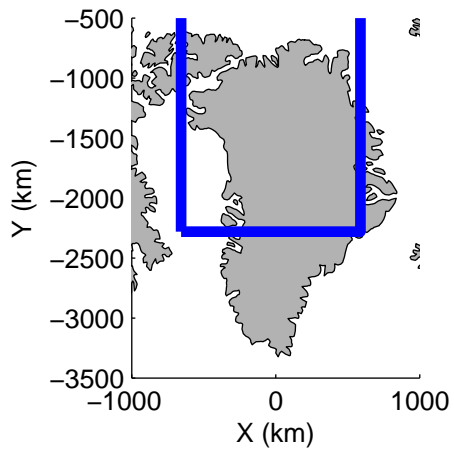


Polar Stereograph 70N/-45E

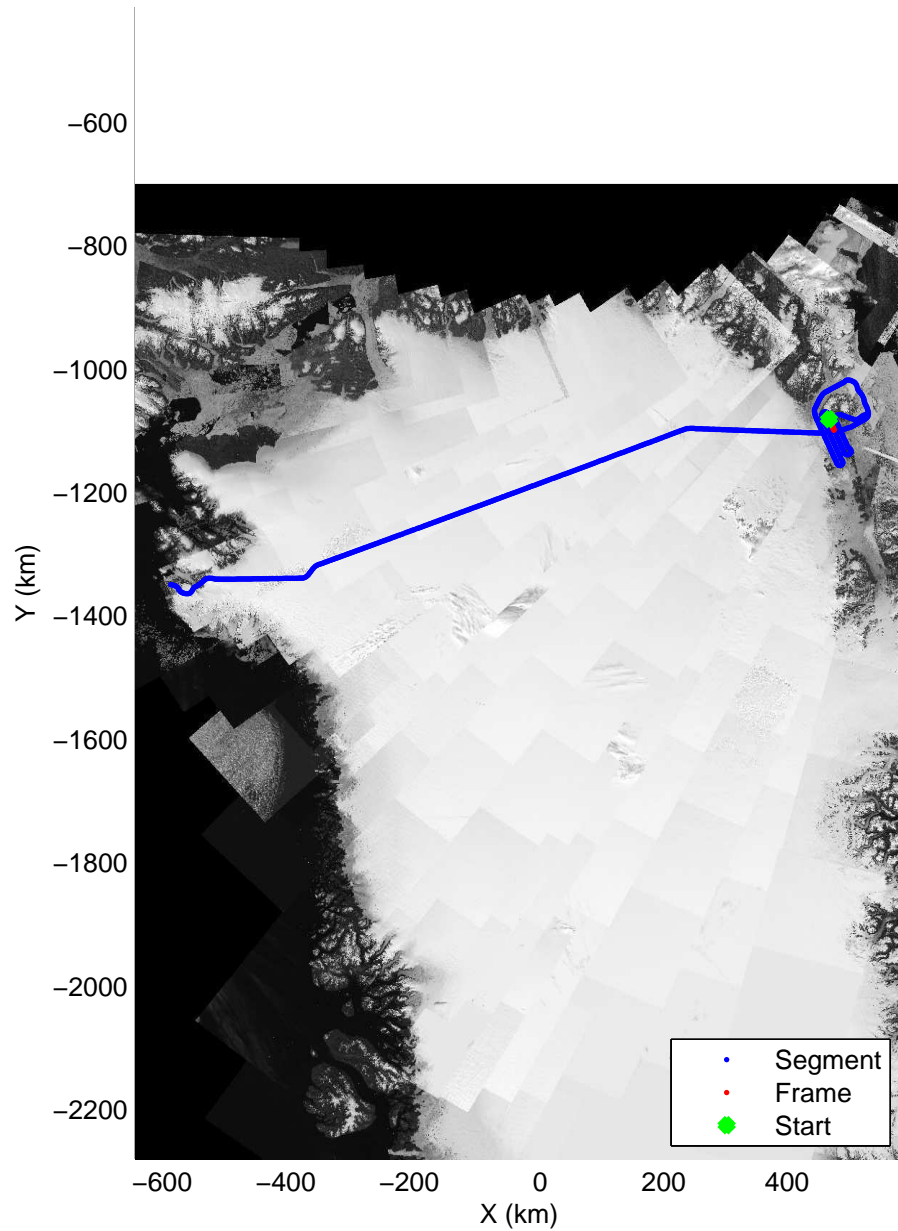


accum 2010_Greenland_P3: "NEIS 03" 20100525_01_080: 14:21:18.1 to 14:24:17.0 GPS




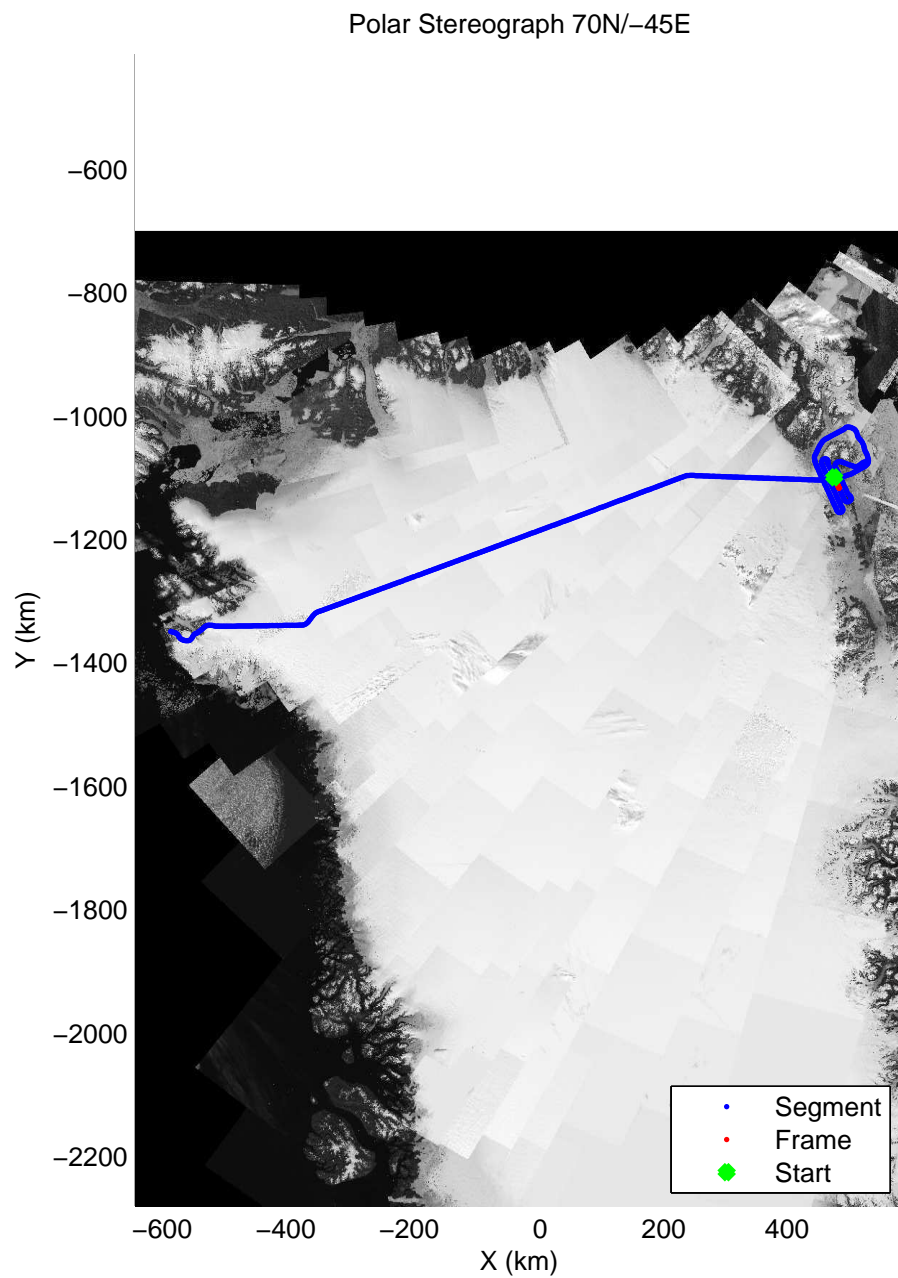

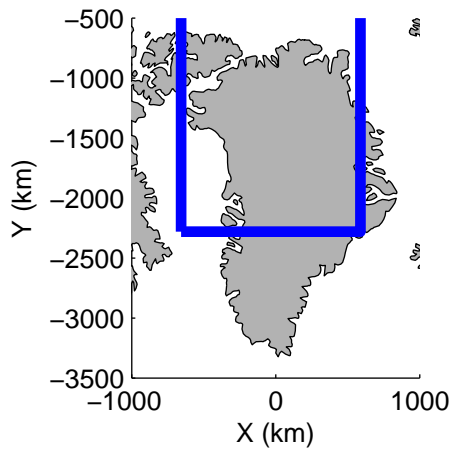


Polar Stereograph 70N/-45E




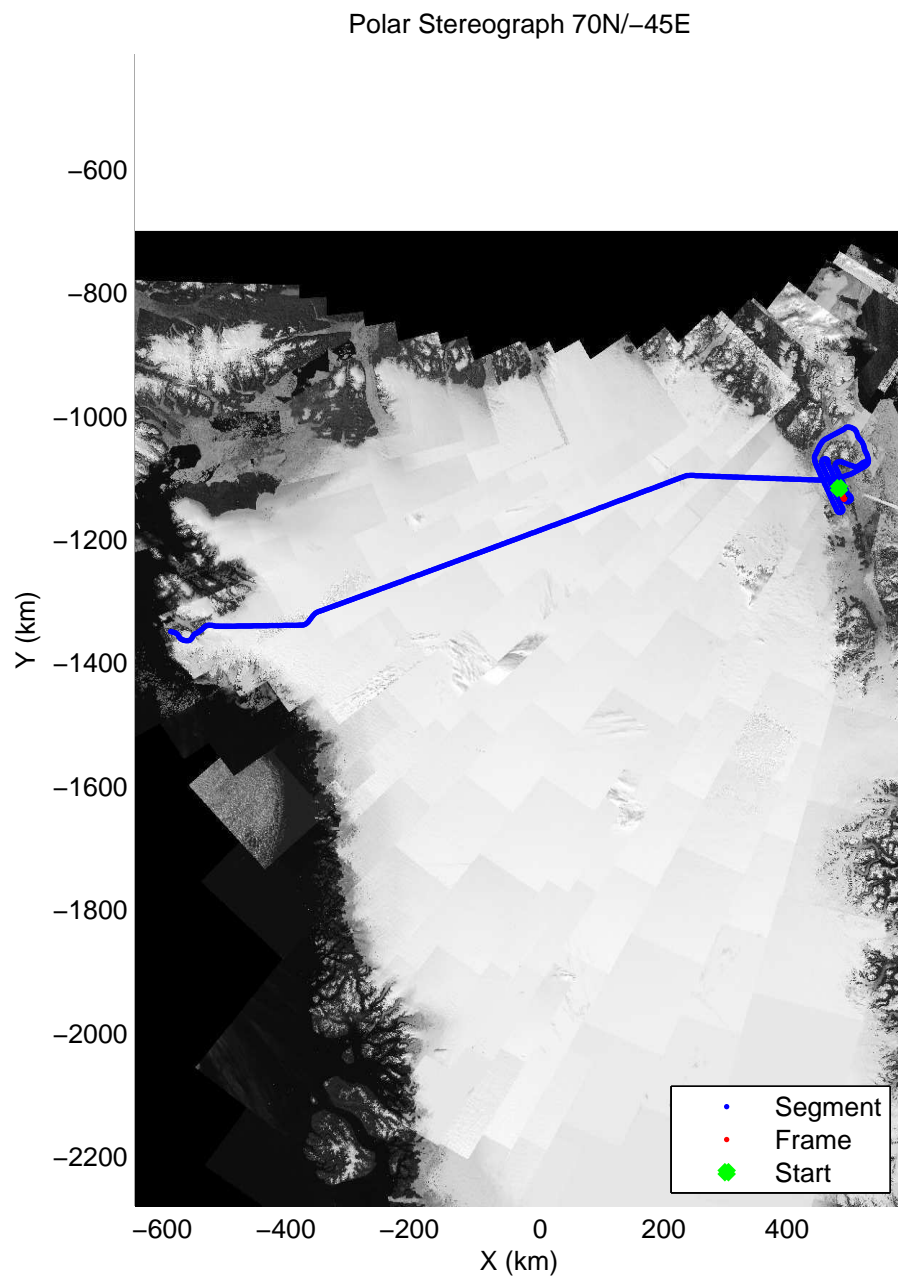

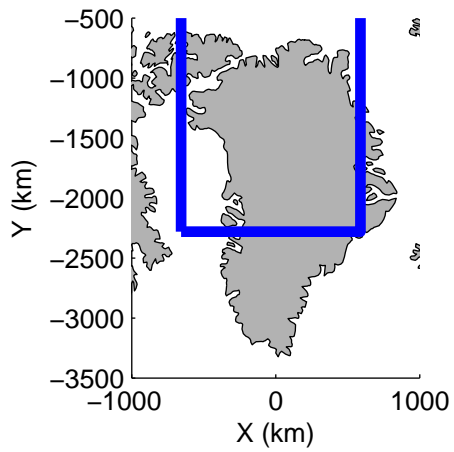
accum 2010_Greenland_P3: "NEIS 03" 20100525_01_081: 14:24:17.3 to 14:26:45.0 GPS






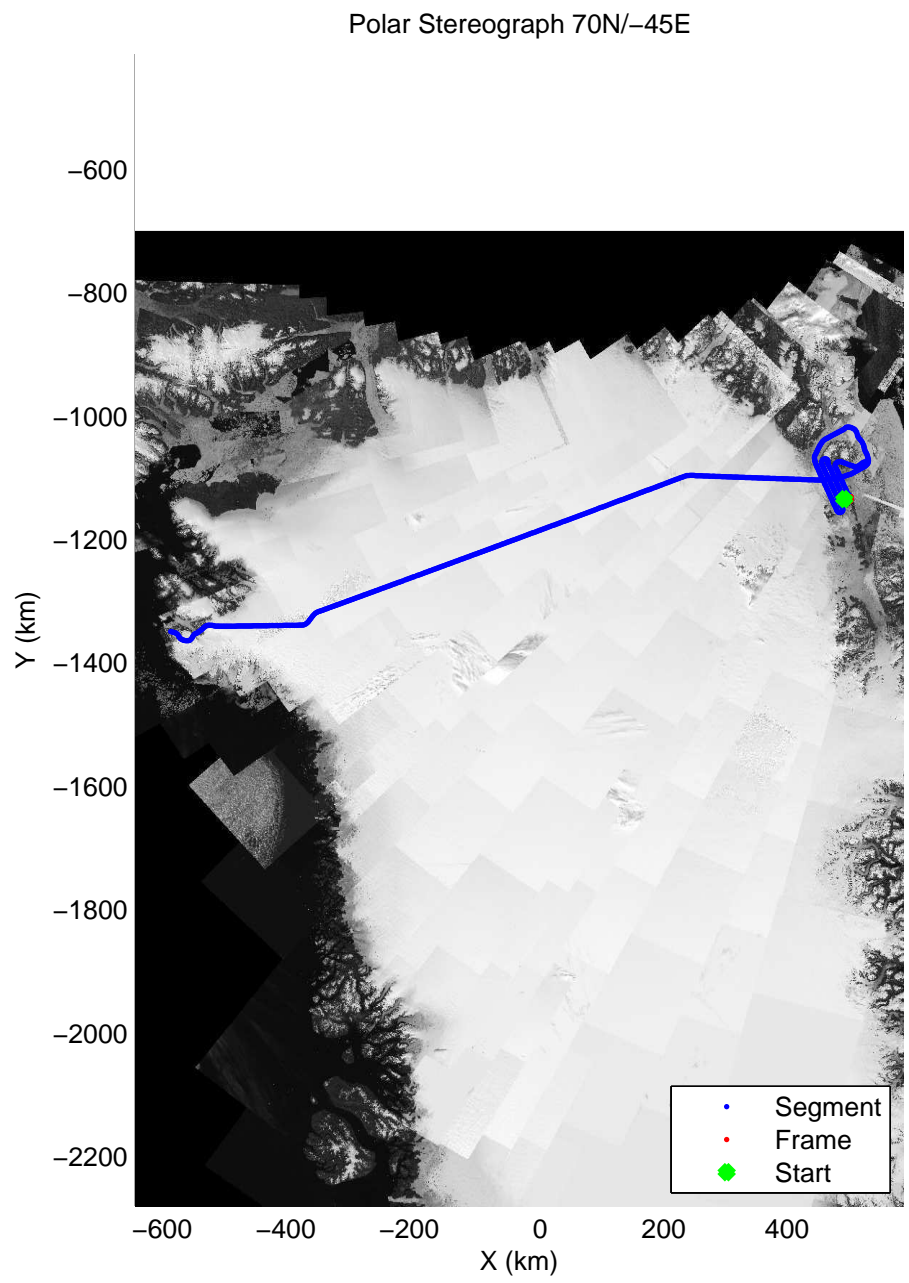

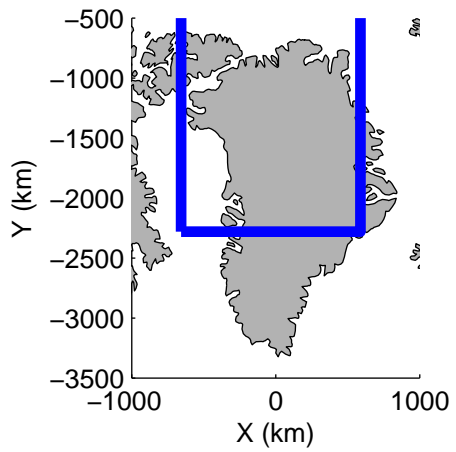
accum 2010_Greenland_P3: "NEIS 03" 20100525_01_082: 14:26:45.2 to 14:29:19.4 GPS






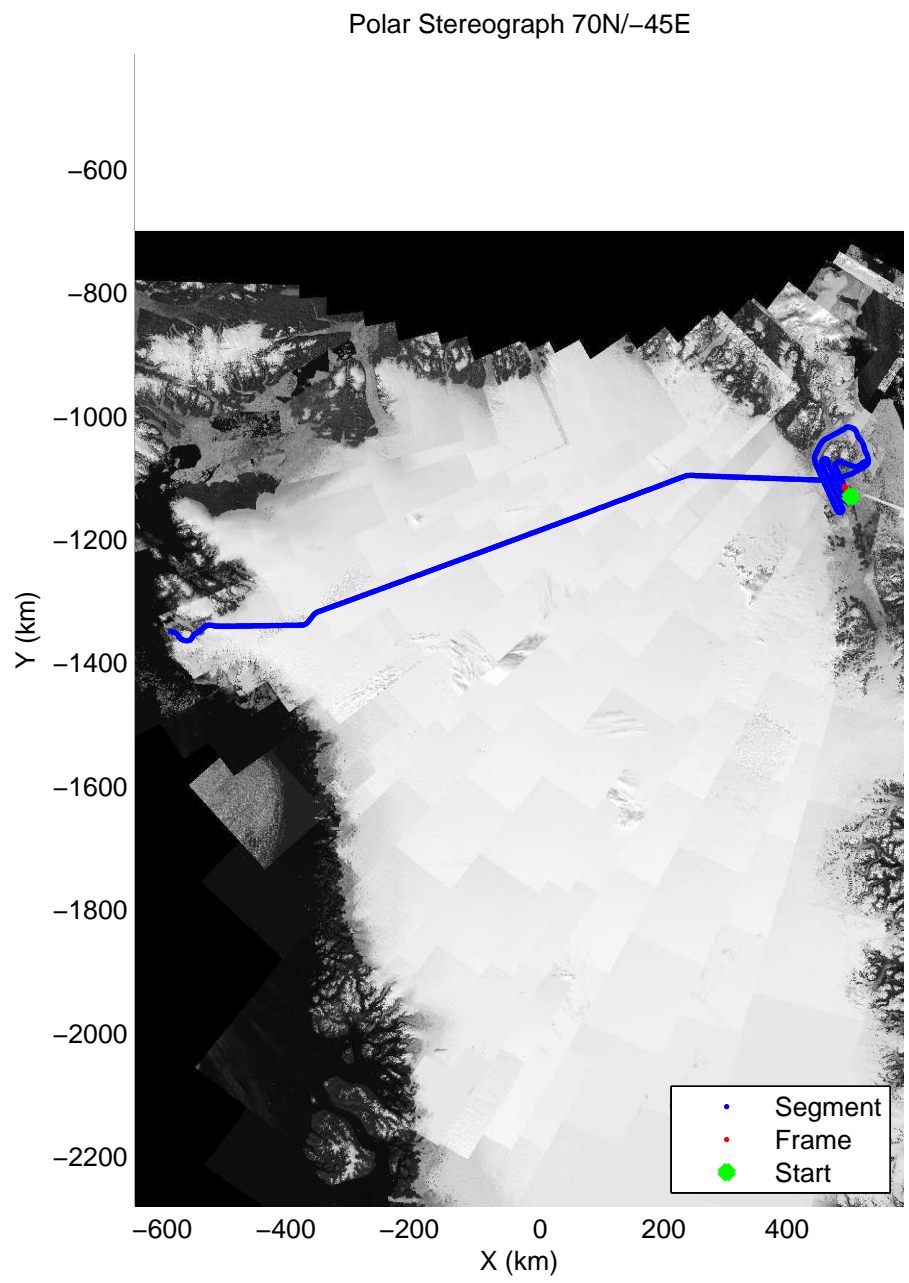
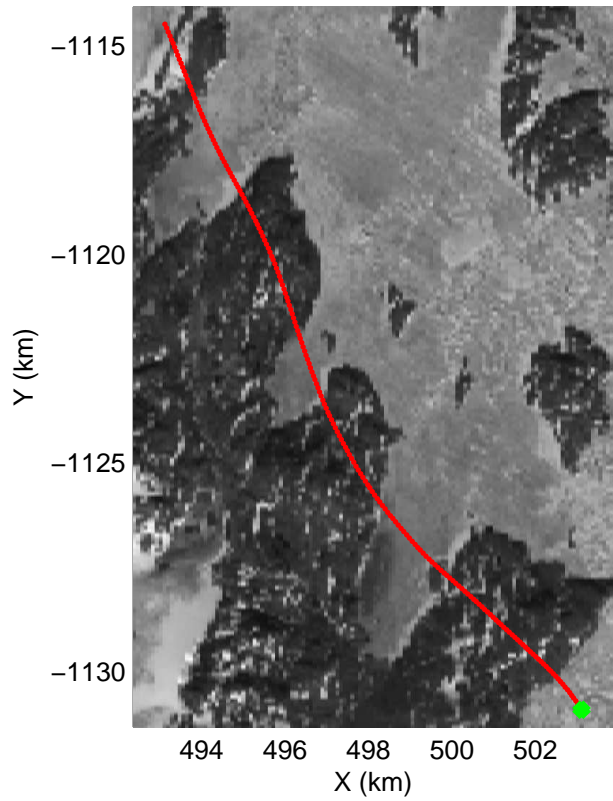
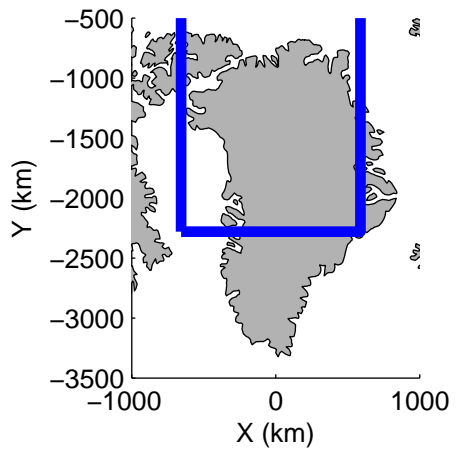
accum 2010_Greenland_P3: "NEIS 03" 20100525_01_083: 14:29:19.6 to 14:31:58.7 GPS



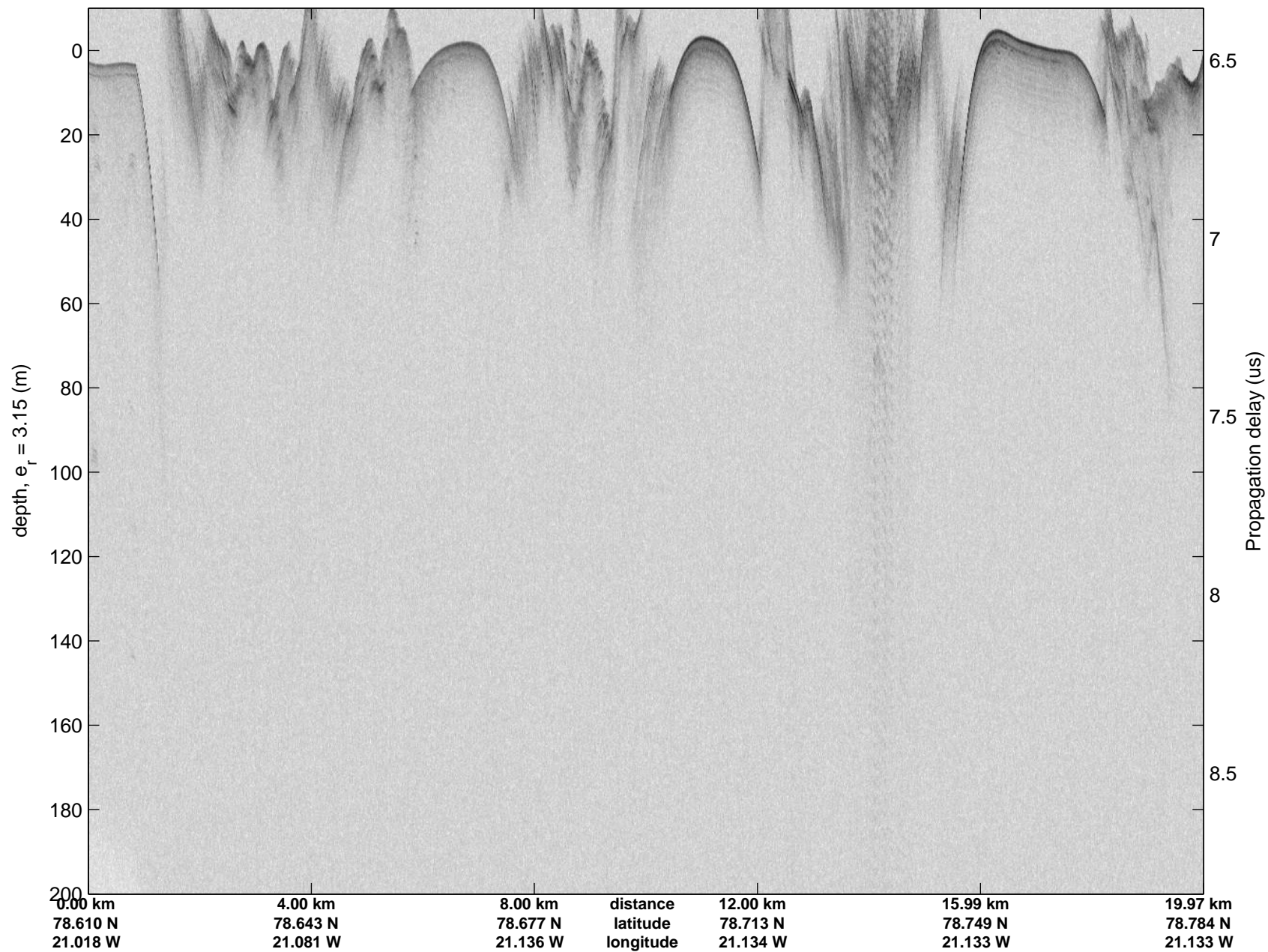


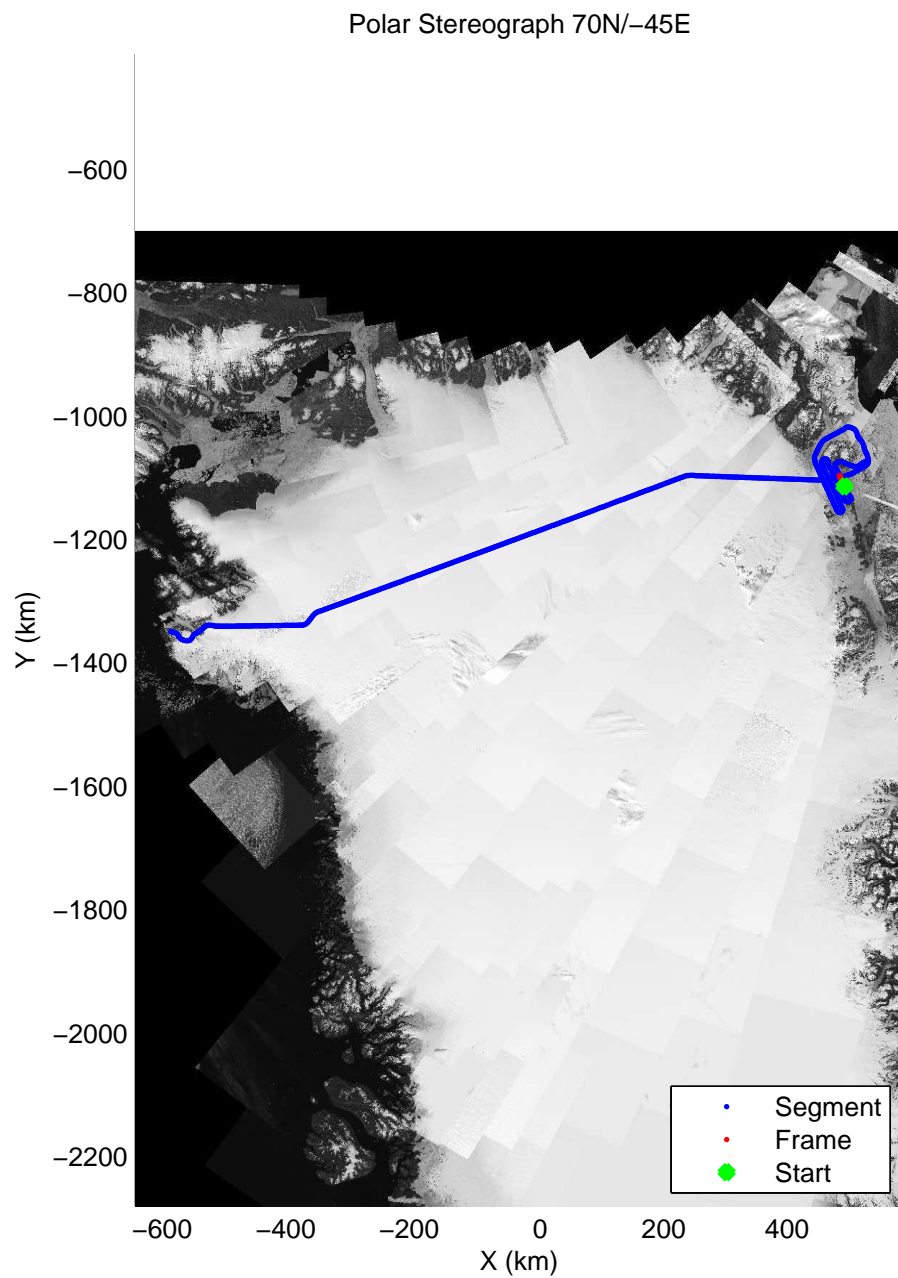

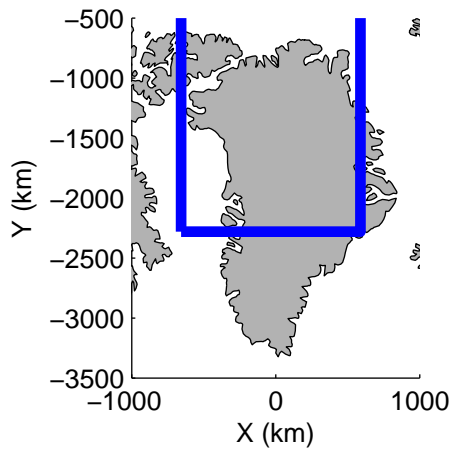
accum 2010_Greenland_P3: "NEIS 03" 20100525_01_084: 14:31:58.9 to 14:34:51.0 GPS






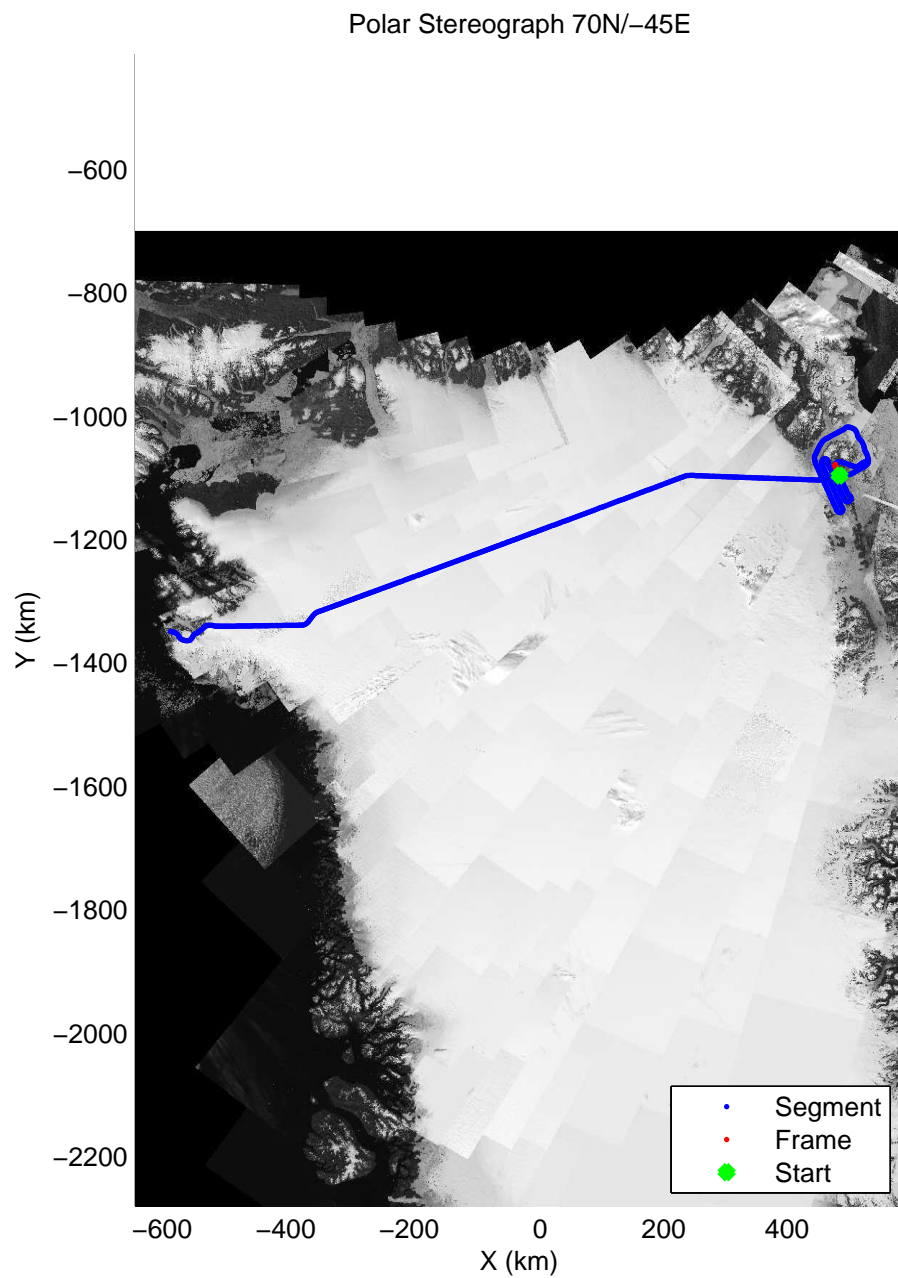

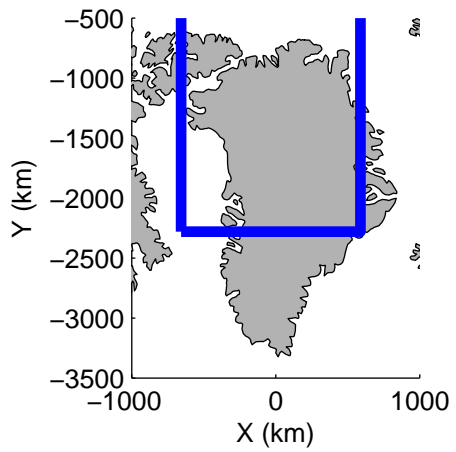
accum 2010_Greenland_P3: "NEIS 03" 20100525_01_085: 14:34:51.2 to 14:37:21.4 GPS






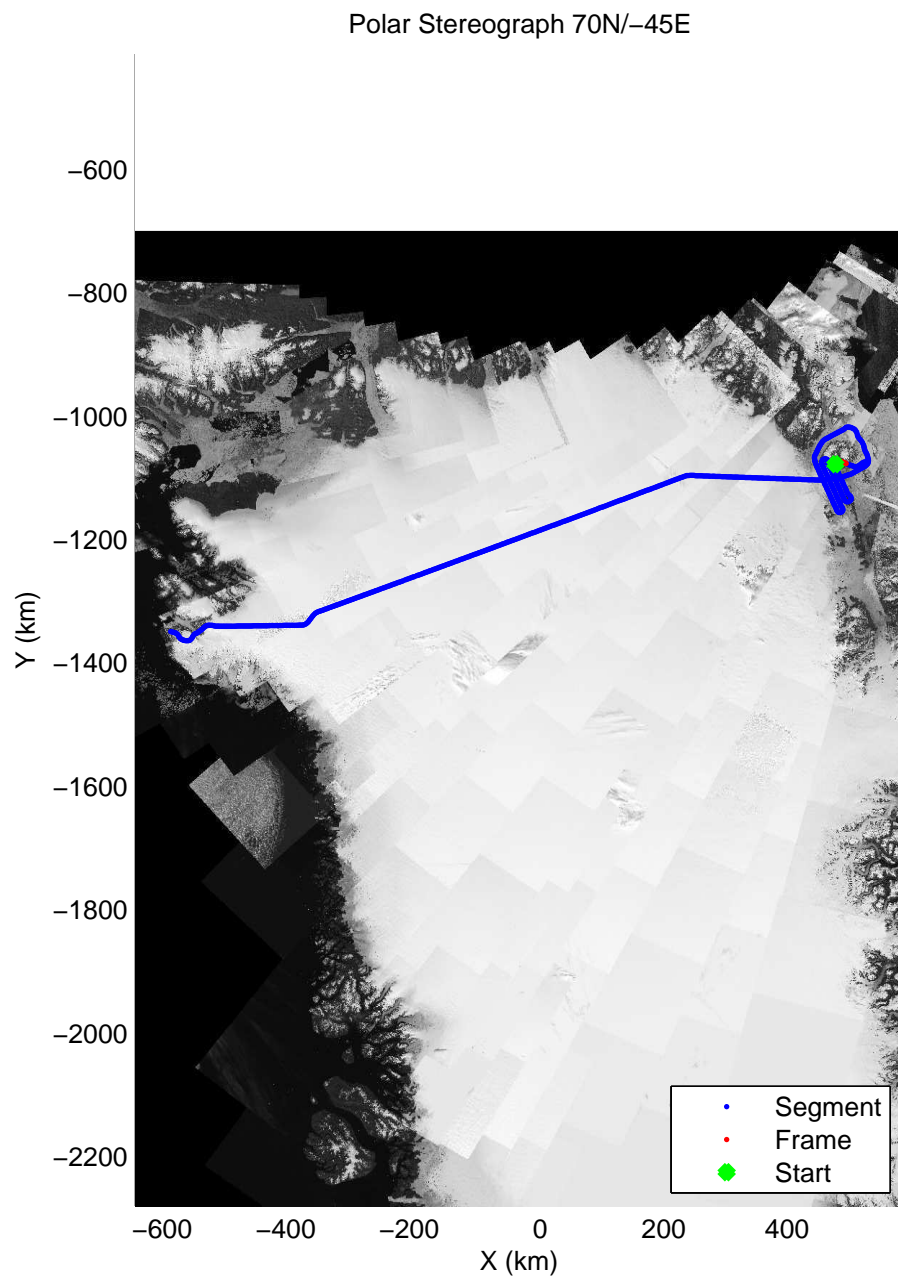

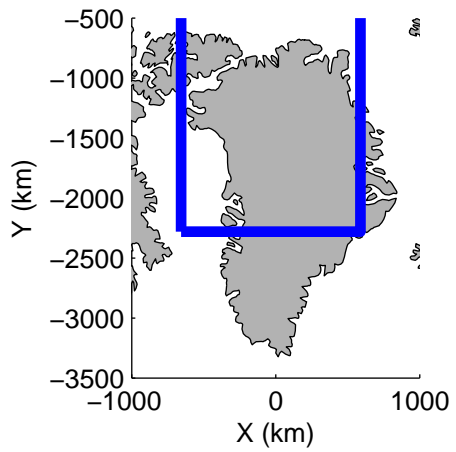
accum 2010_Greenland_P3: "NEIS 03" 20100525_01_086: 14:37:21.6 to 14:39:53.6 GPS






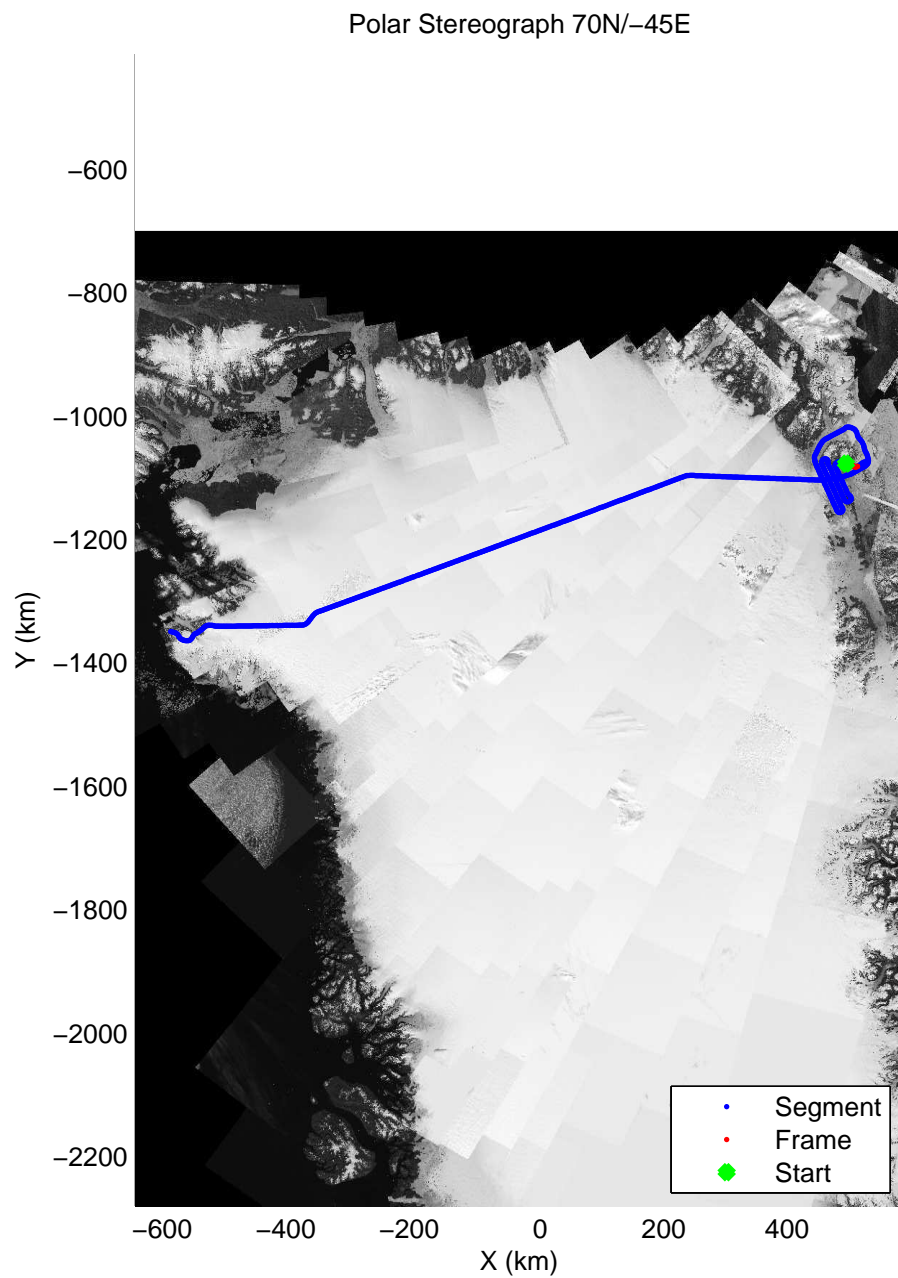
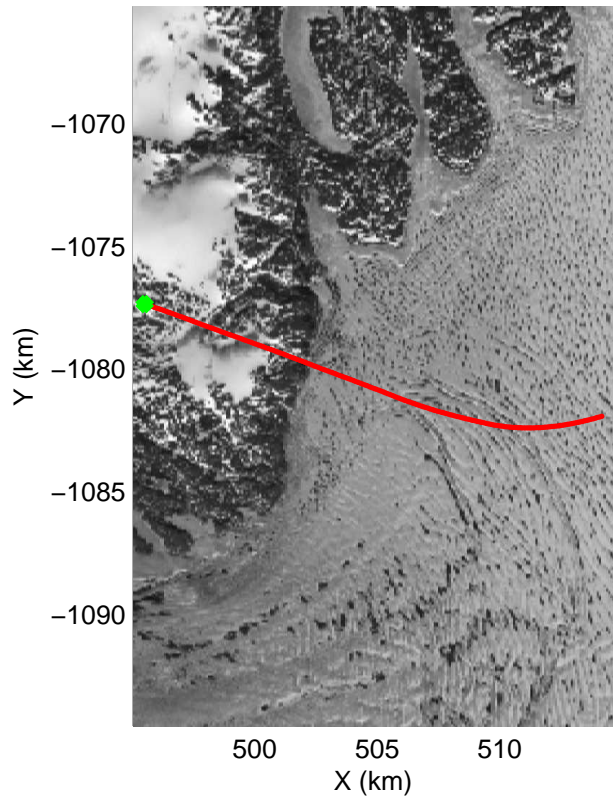
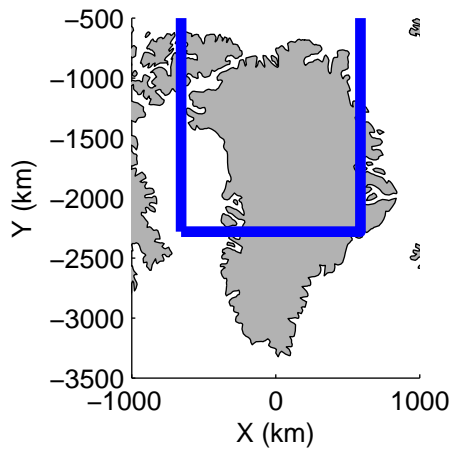
accum 2010_Greenland_P3: "NEIS 03" 20100525_01_087: 14:39:53.8 to 14:42:25.2 GPS



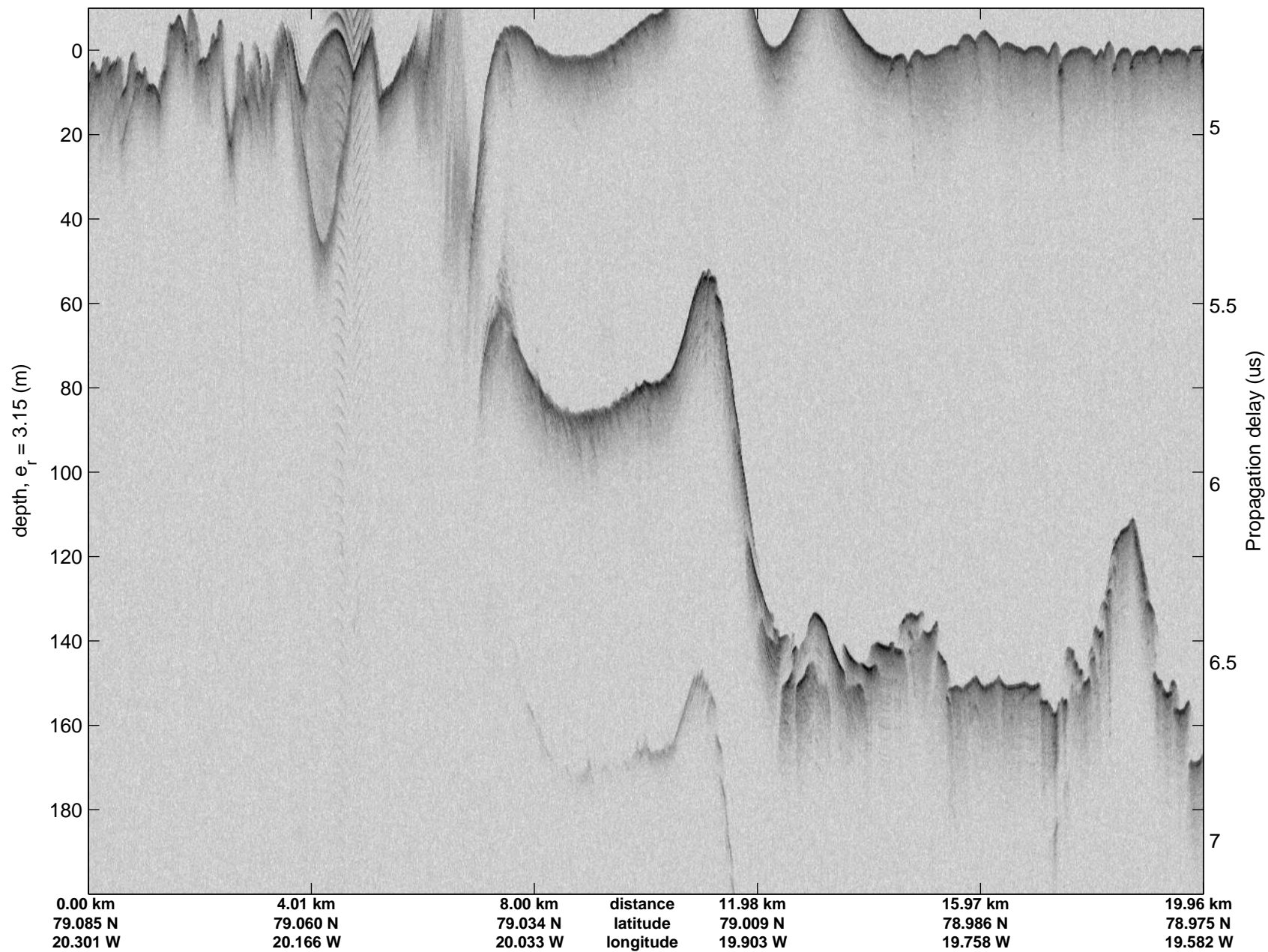


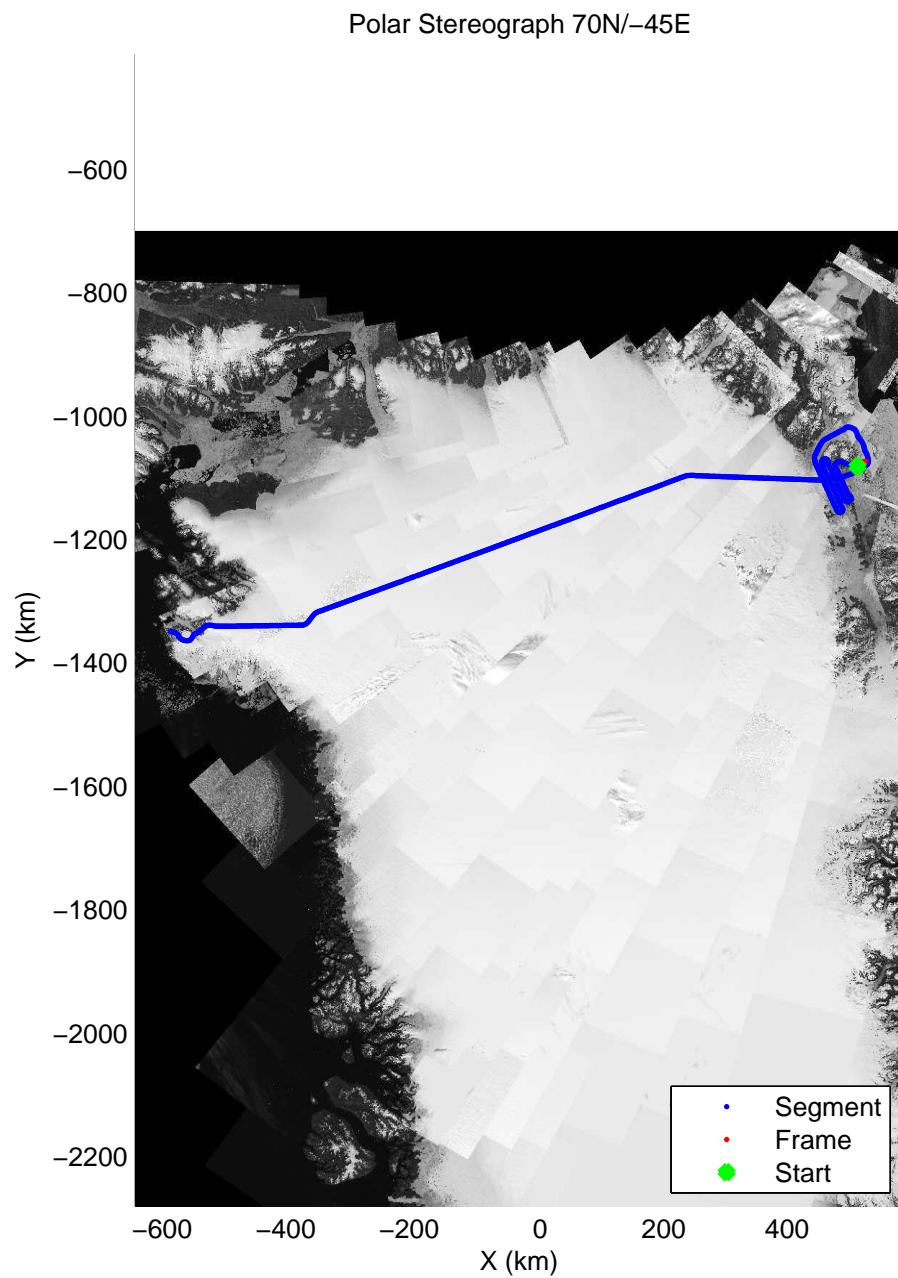
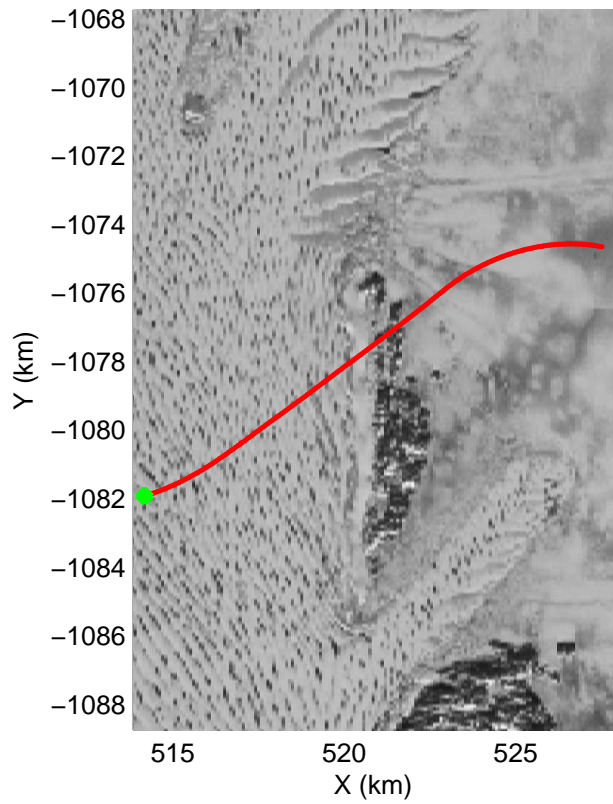
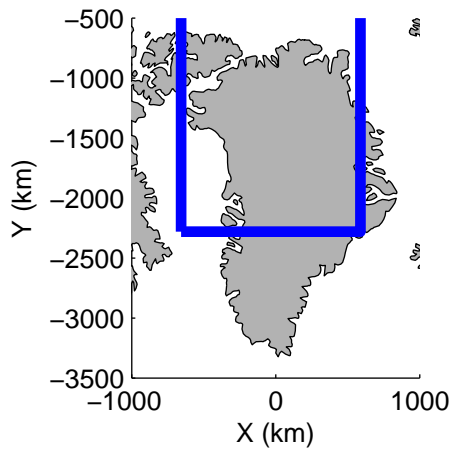
accum 2010_Greenland_P3: "NEIS 03" 20100525_01_088: 14:42:25.4 to 14:45:09.6 GPS





accum 2010_Greenland_P3: "NEIS 03" 20100525_01_089: 14:45:09.7 to 14:47:36.7 GPS





accum 2010_Greenland_P3: "NEIS 03" 20100525_01_090: 14:47:36.9 to 14:49:40.8 GPS

