
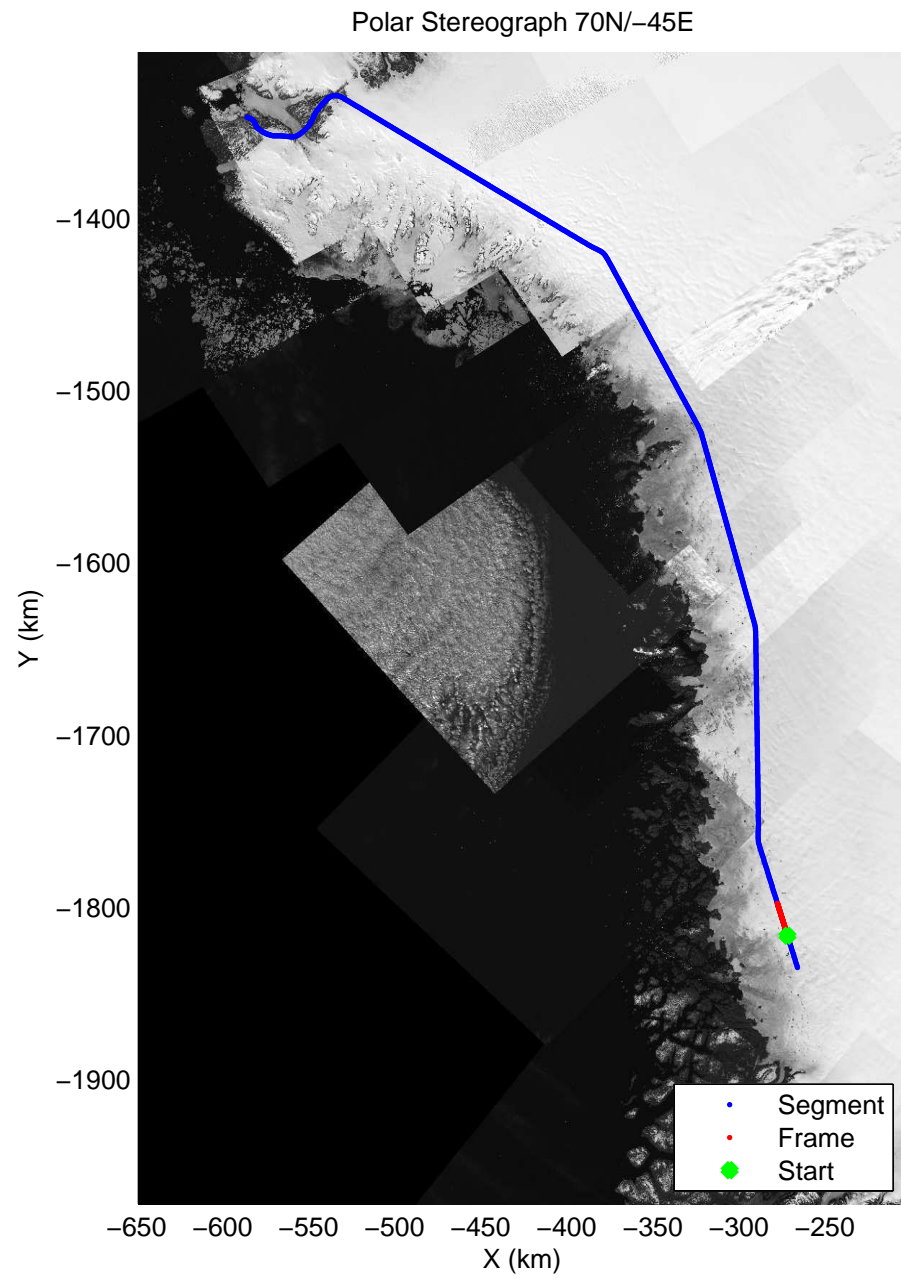
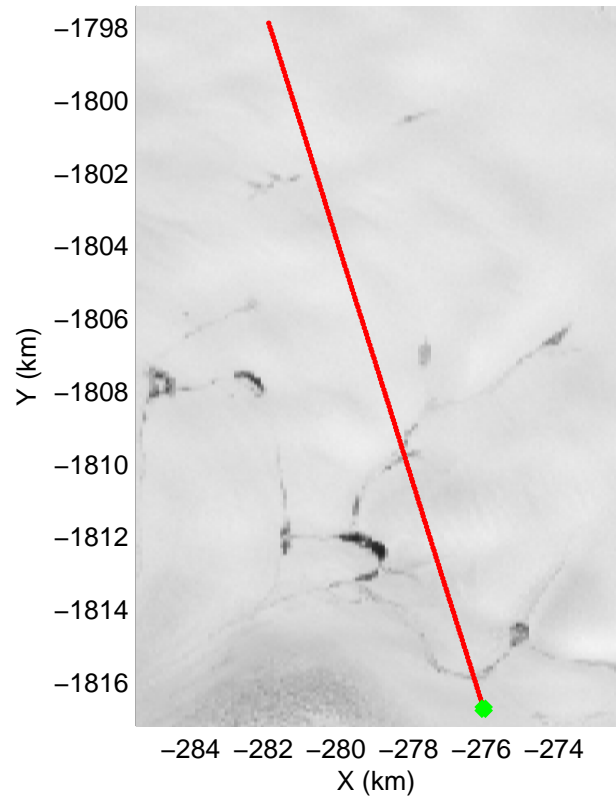
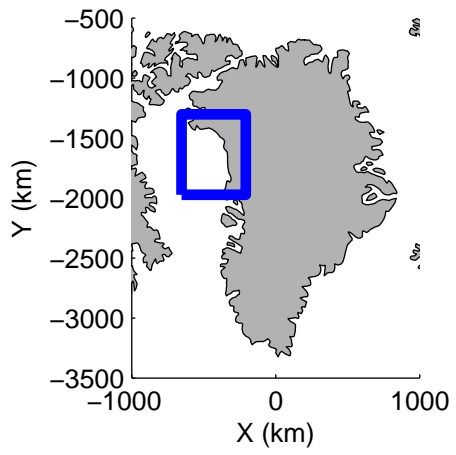




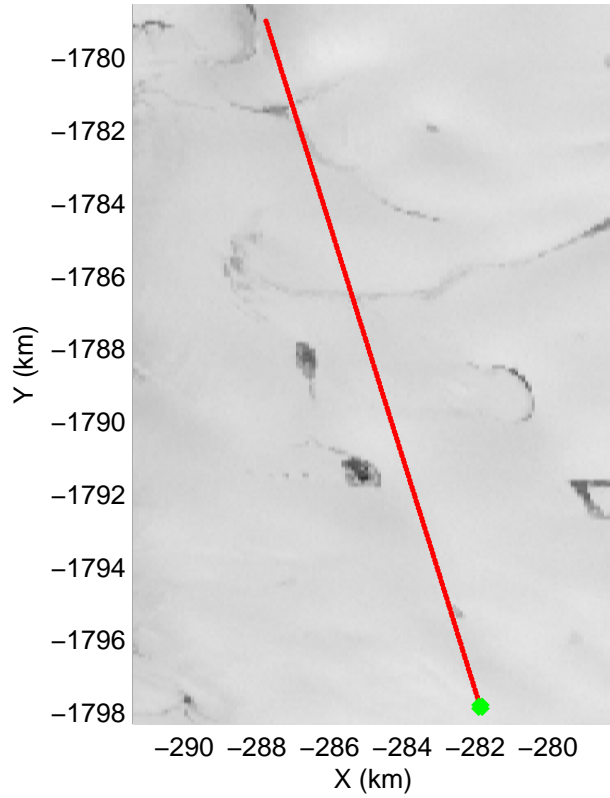
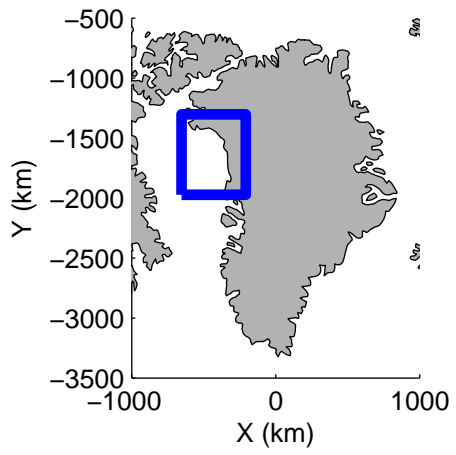
accum 2010_Greenland_P3: "NW Coastal 02" 20100521_02_001: 15:48:02.6 to 15:50:02.8 GPS







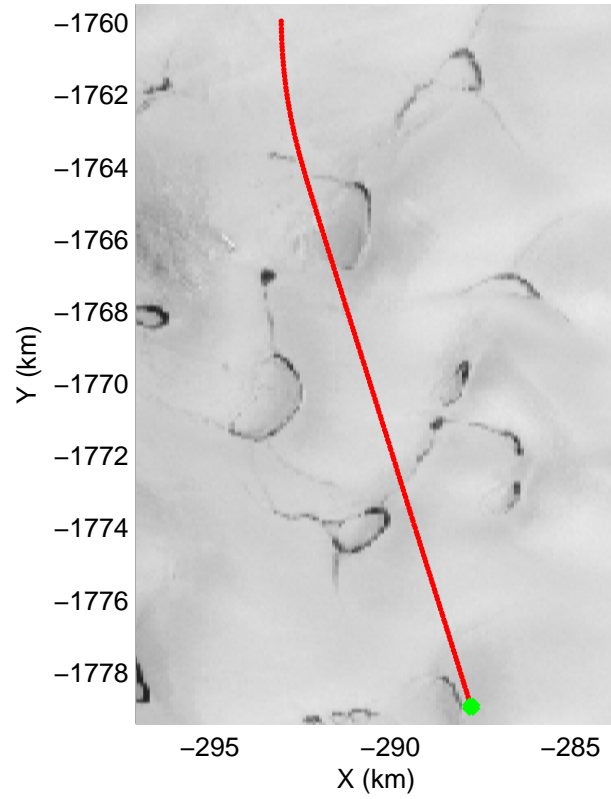
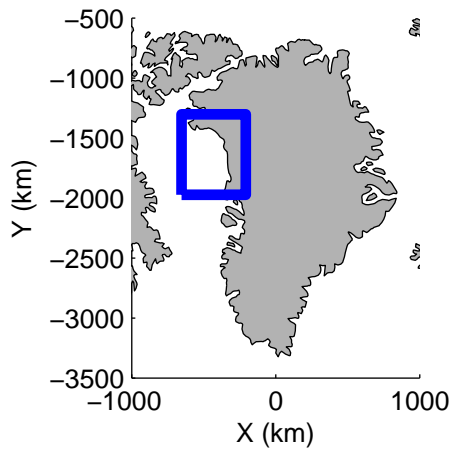
accum 2010_Greenland_P3: "NW Coastal 02" 20100521_02_002: 15:50:03.0 to 15:52:00.3 GPS








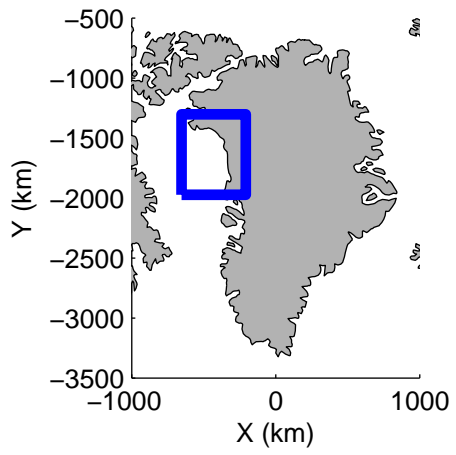
accum 2010_Greenland_P3: "NW Coastal 02" 20100521_02_003: 15:52:00.5 to 15:53:54.6 GPS








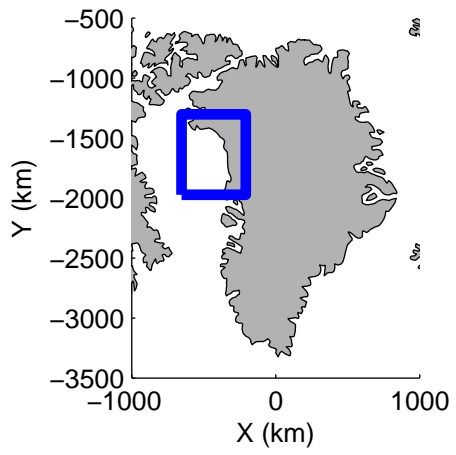
accum 2010_Greenland_P3: "NW Coastal 02" 20100521_02_004: 15:53:54.9 to 15:55:47.8 GPS








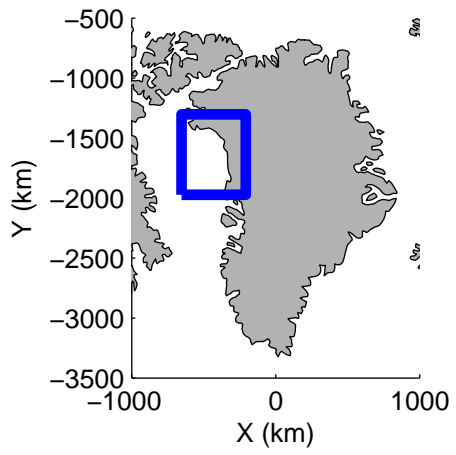
accum 2010_Greenland_P3: "NW Coastal 02" 20100521_02_005: 15:55:47.9 to 15:57:35.5 GPS






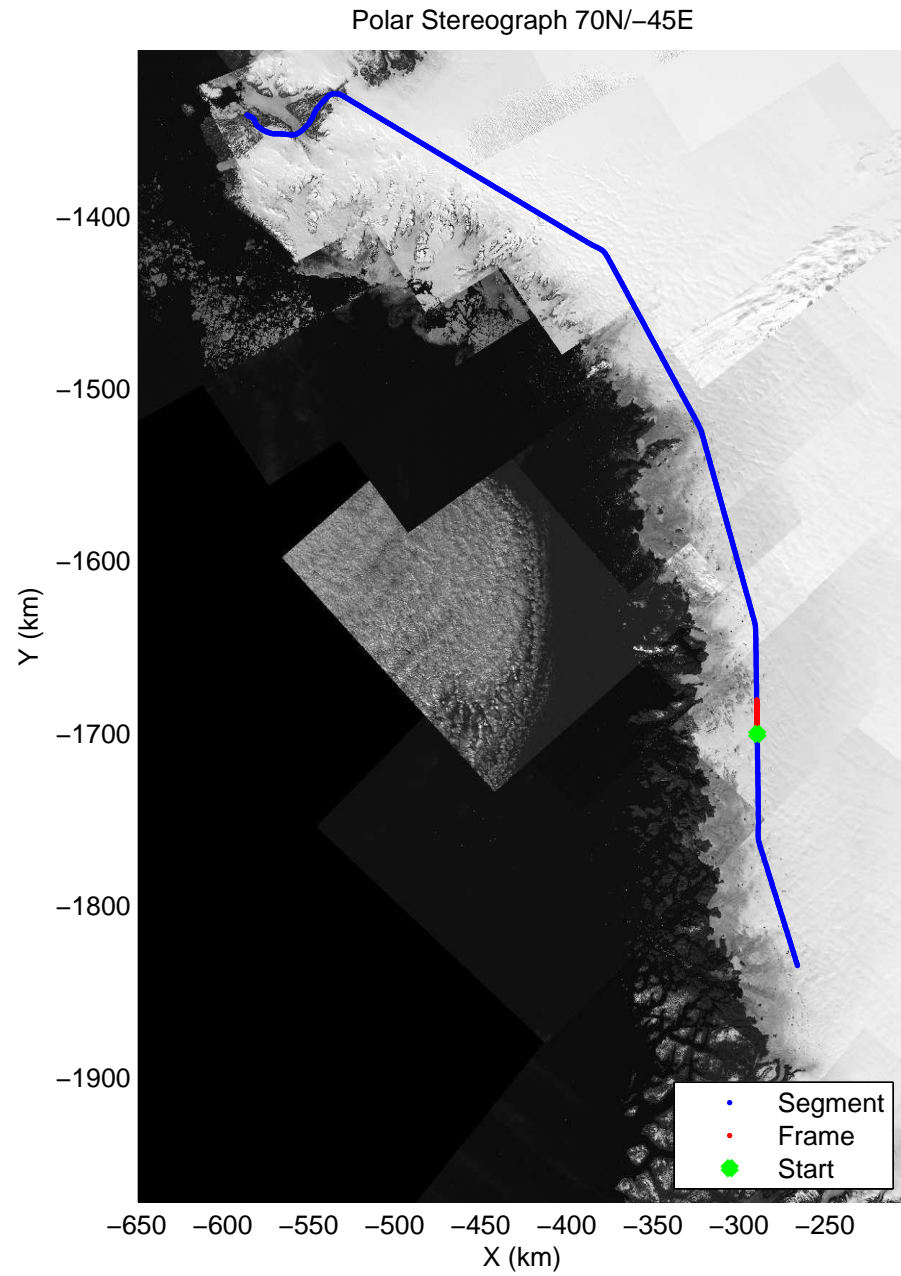

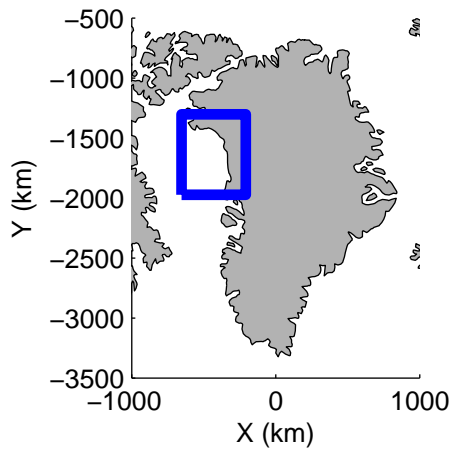
accum 2010_Greenland_P3: "NW Coastal 02" 20100521_02_006: 15:57:35.6 to 15:59:22.9 GPS







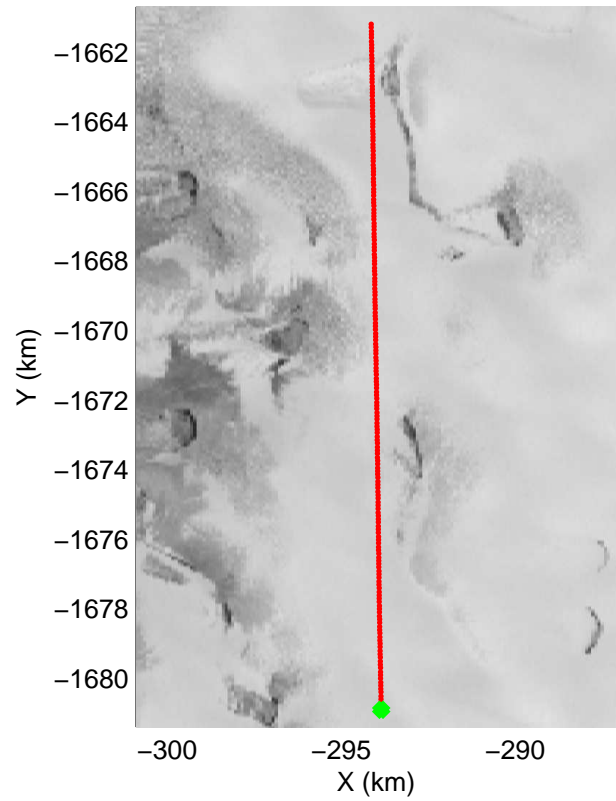
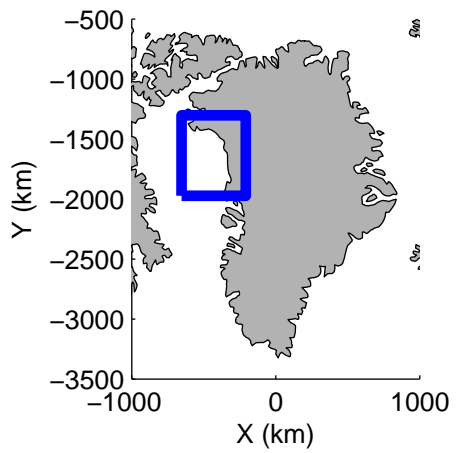
accum 2010_Greenland_P3: "NW Coastal 02" 20100521_02_007: 15:59:23.0 to 16:01:10.9 GPS








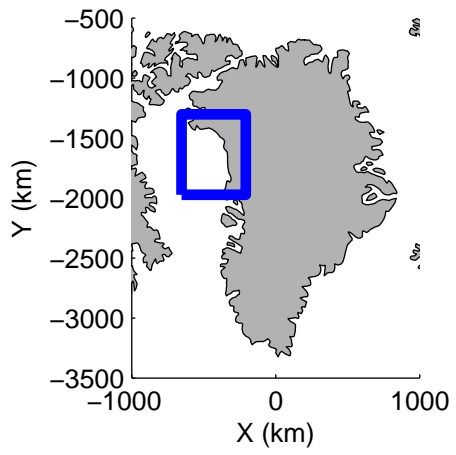
accum 2010_Greenland_P3: "NW Coastal 02" 20100521_02_008: 16:01:11.1 to 16:02:59.8 GPS








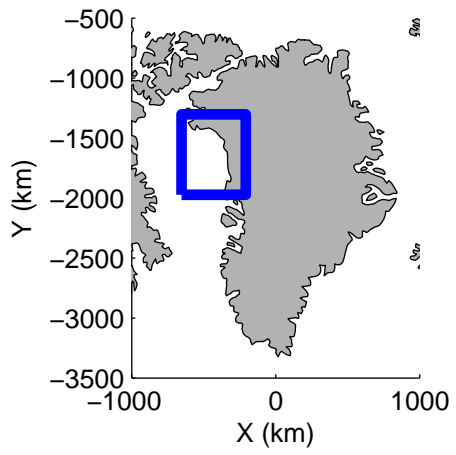
accum 2010_Greenland_P3: "NW Coastal 02" 20100521_02_009: 16:02:60.0 to 16:04:49.7 GPS








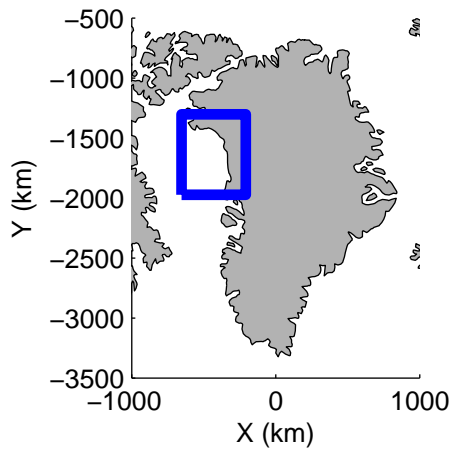
accum 2010_Greenland_P3: "NW Coastal 02" 20100521_02_010: 16:04:49.9 to 16:06:37.9 GPS








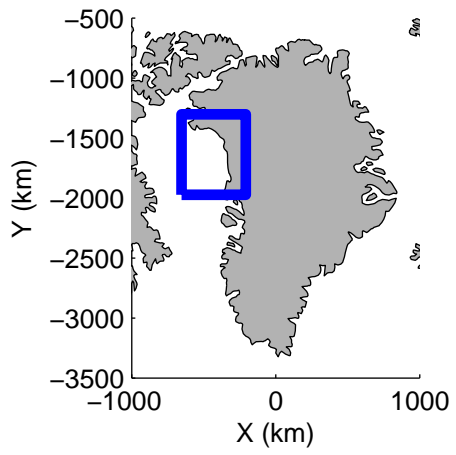
accum 2010_Greenland_P3: "NW Coastal 02" 20100521_02_011: 16:06:38.1 to 16:08:32.5 GPS







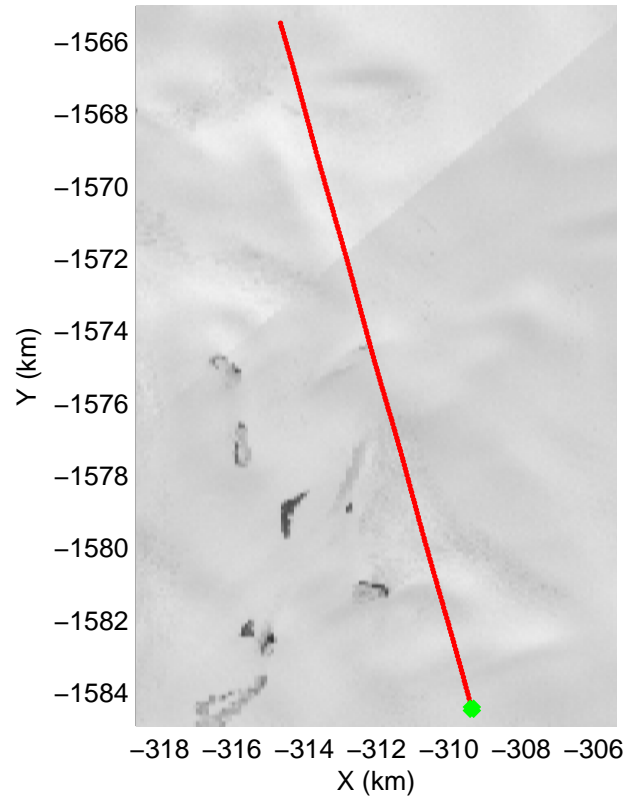
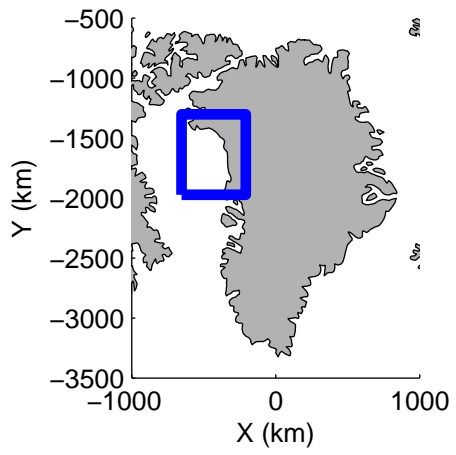
accum 2010_Greenland_P3: "NW Coastal 02" 20100521_02_012: 16:08:32.8 to 16:10:44.1 GPS








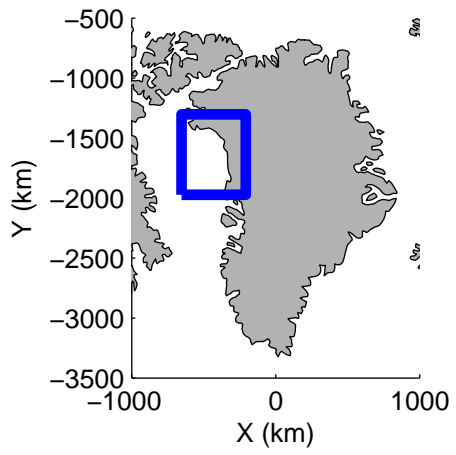
accum 2010_Greenland_P3: "NW Coastal 02" 20100521_02_013: 16:10:44.3 to 16:13:02.7 GPS







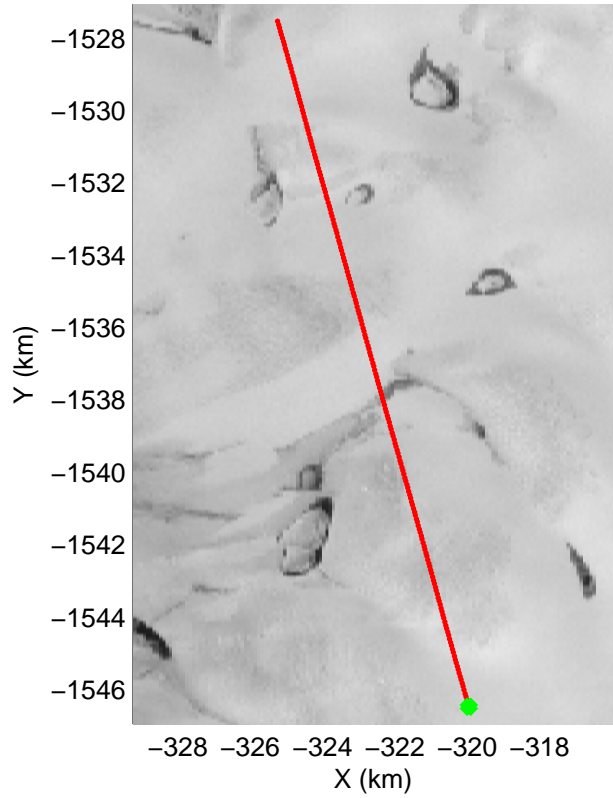
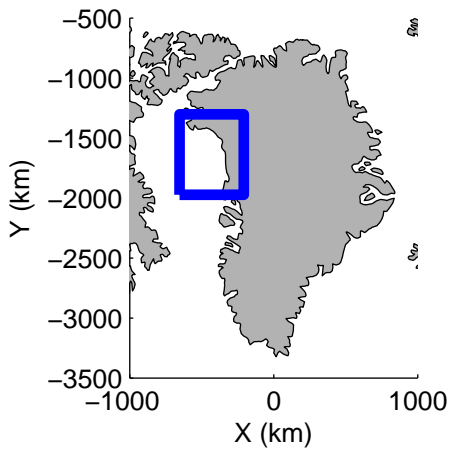
accum 2010_Greenland_P3: "NW Coastal 02" 20100521_02_014: 16:13:02.9 to 16:15:27.0 GPS








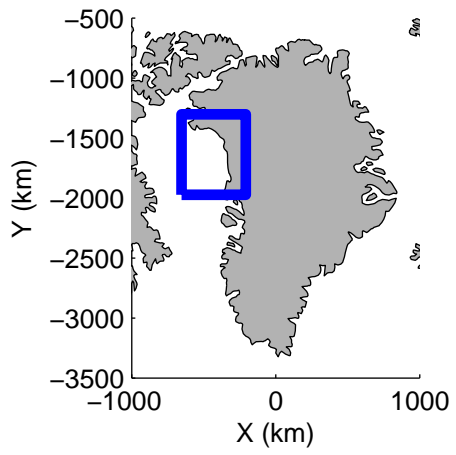
accum 2010_Greenland_P3: "NW Coastal 02" 20100521_02_015: 16:15:27.2 to 16:17:51.7 GPS







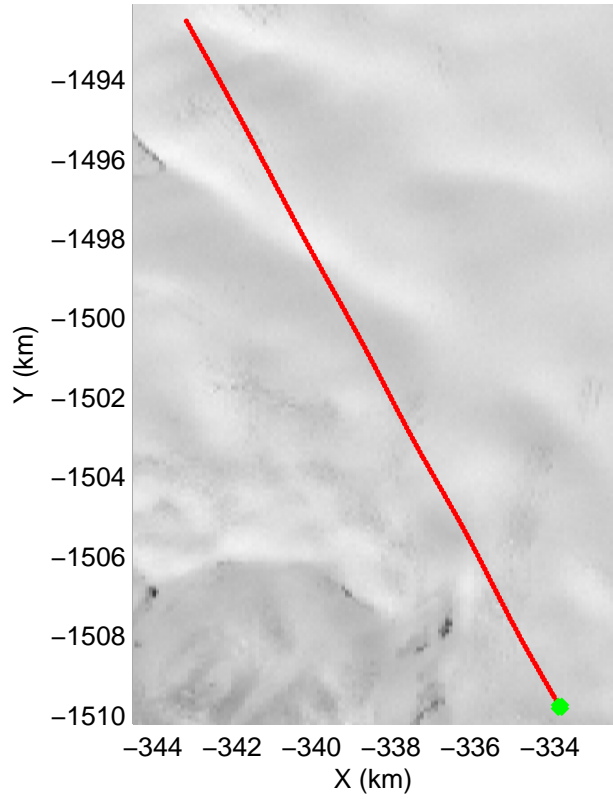
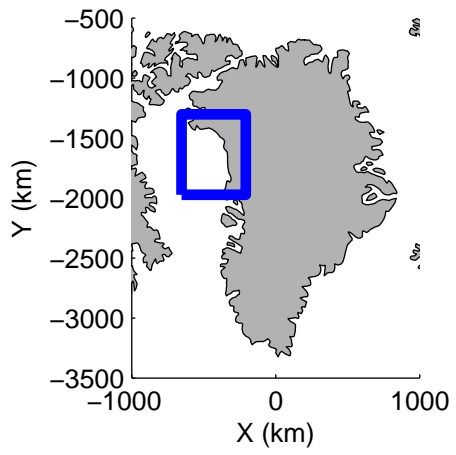
accum 2010_Greenland_P3: "NW Coastal 02" 20100521_02_016: 16:17:51.9 to 16:20:14.6 GPS







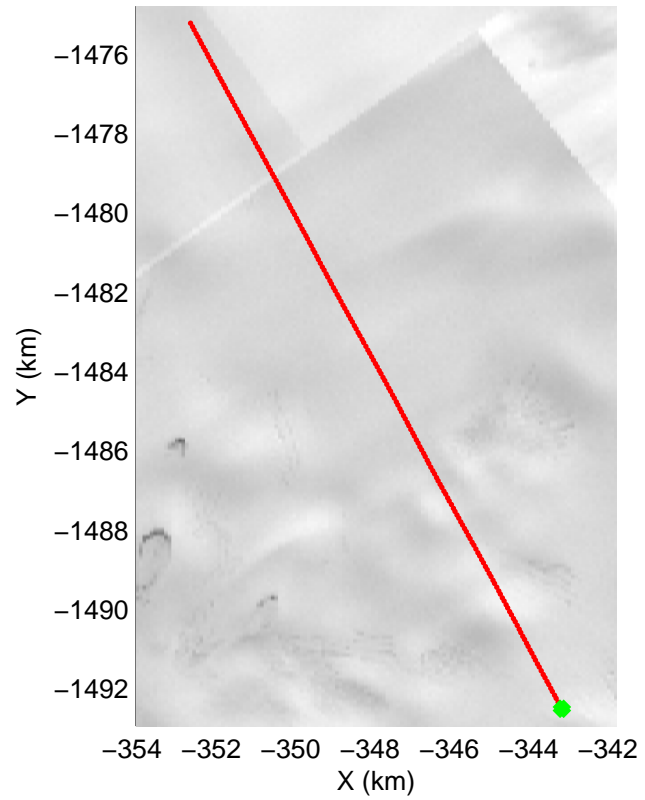
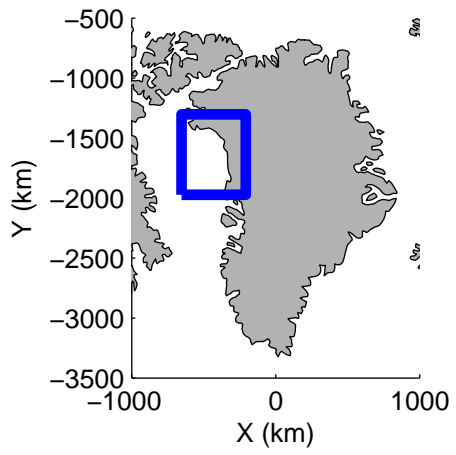
accum 2010_Greenland_P3: "NW Coastal 02" 20100521_02_017: 16:20:14.8 to 16:22:35.9 GPS







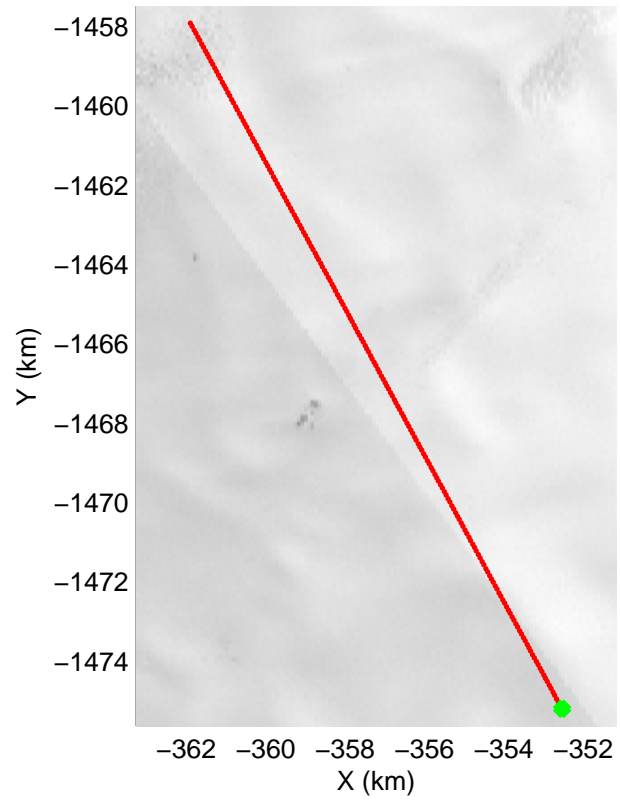
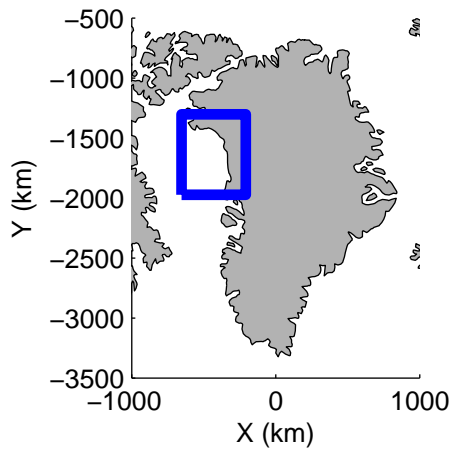
accum 2010_Greenland_P3: "NW Coastal 02" 20100521_02_018: 16:22:36.0 to 16:24:57.9 GPS







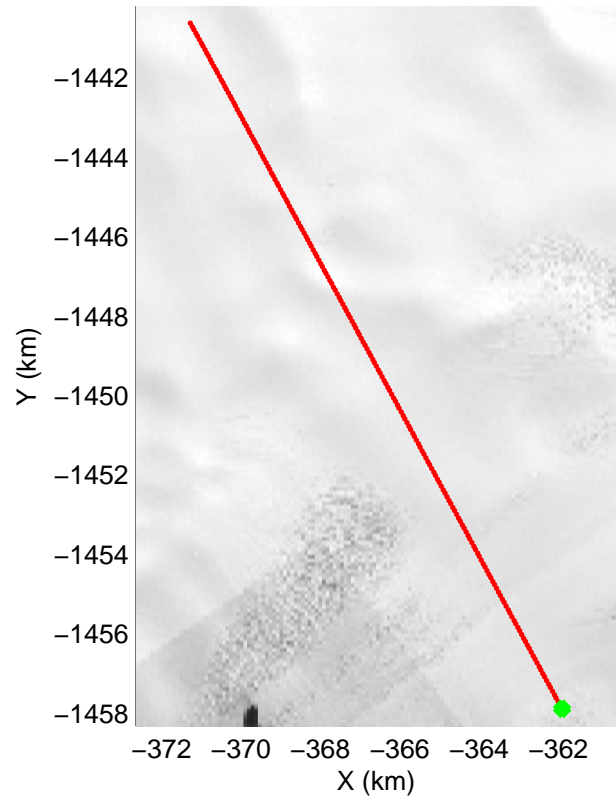
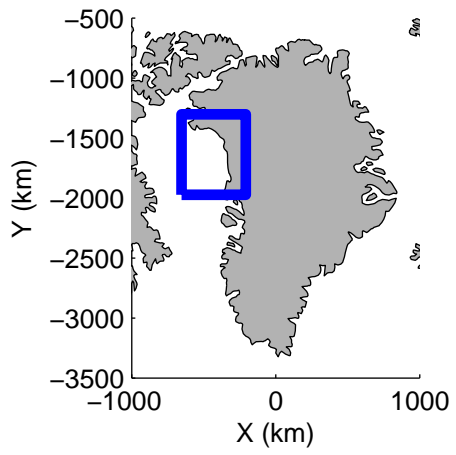
accum 2010_Greenland_P3: "NW Coastal 02" 20100521_02_019: 16:24:58.0 to 16:27:19.2 GPS







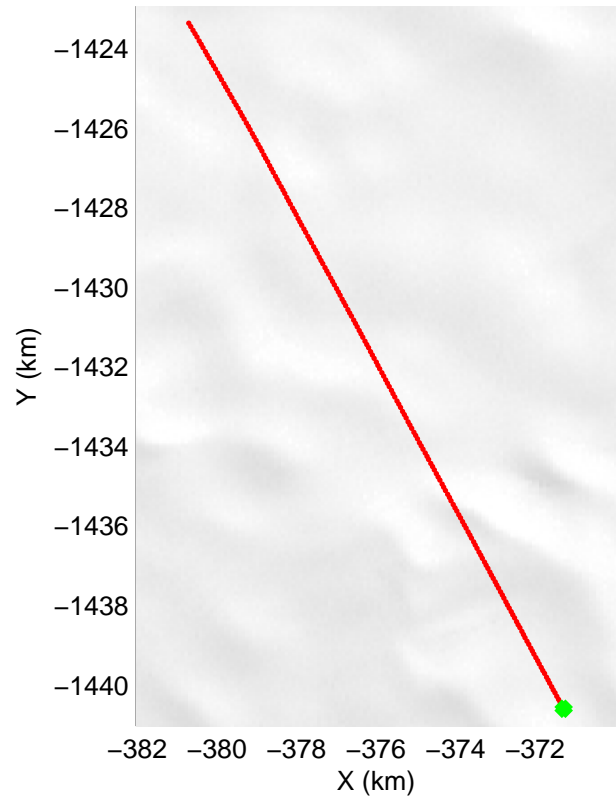
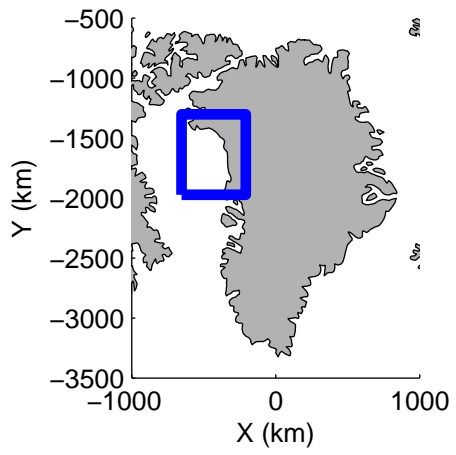
accum 2010_Greenland_P3: "NW Coastal 02" 20100521_02_020: 16:27:19.4 to 16:29:38.2 GPS







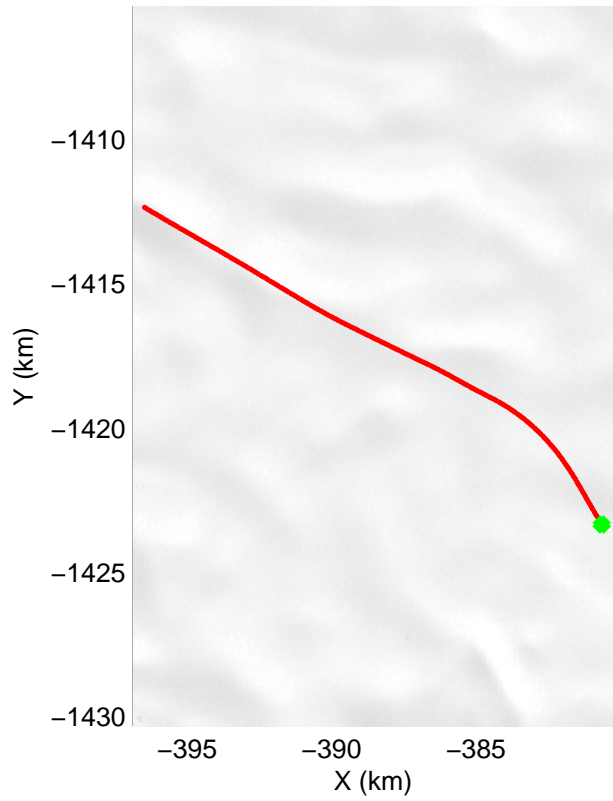
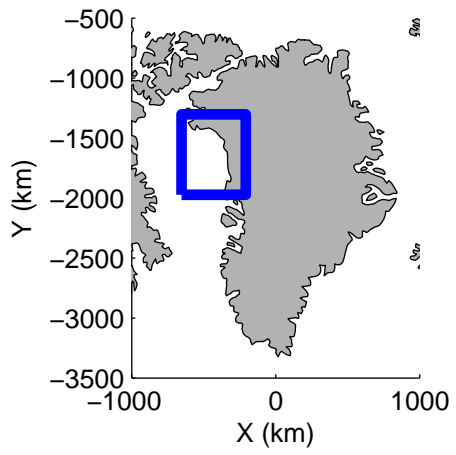
accum 2010_Greenland_P3: "NW Coastal 02" 20100521_02_021: 16:29:38.4 to 16:32:01.5 GPS







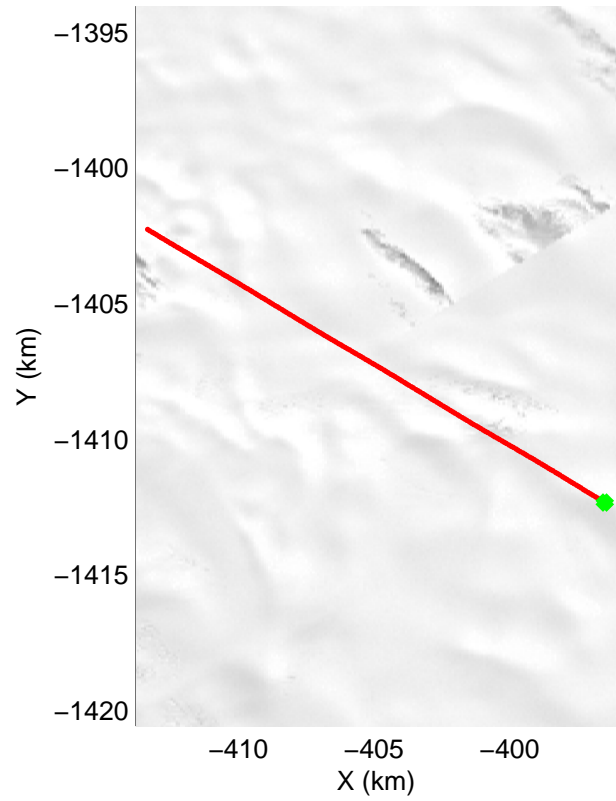
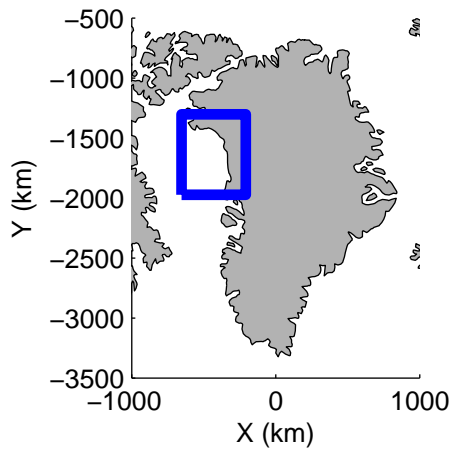
accum 2010_Greenland_P3: "NW Coastal 02" 20100521_02_022: 16:32:01.7 to 16:34:17.7 GPS







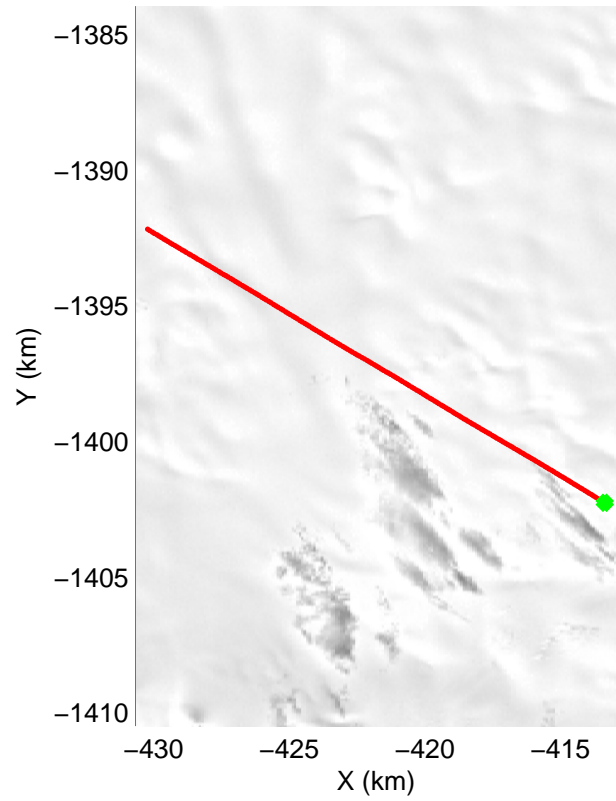
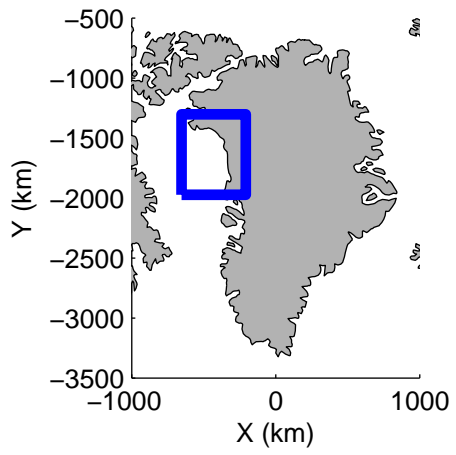
accum 2010_Greenland_P3: "NW Coastal 02" 20100521_02_023: 16:34:17.9 to 16:36:31.6 GPS







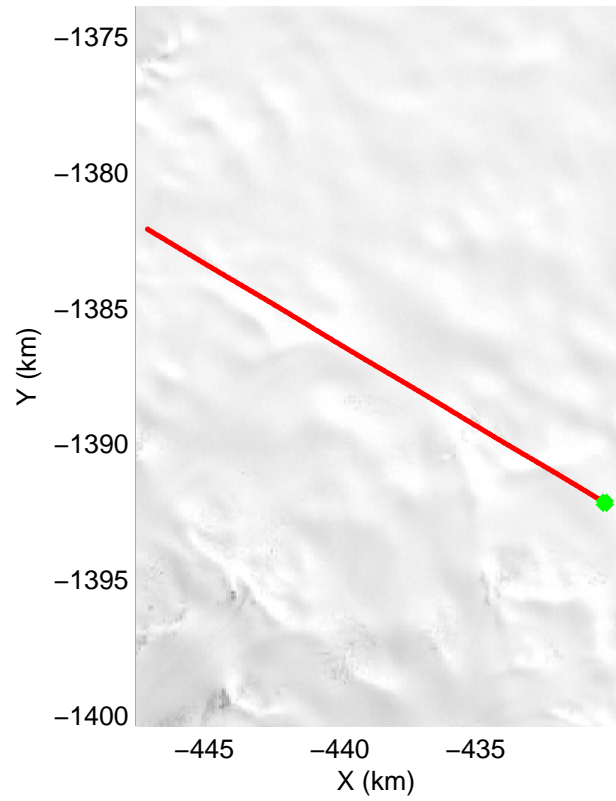
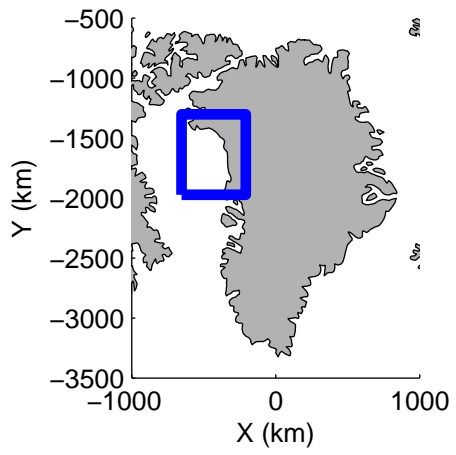
accum 2010_Greenland_P3: "NW Coastal 02" 20100521_02_024: 16:36:31.9 to 16:38:48.2 GPS







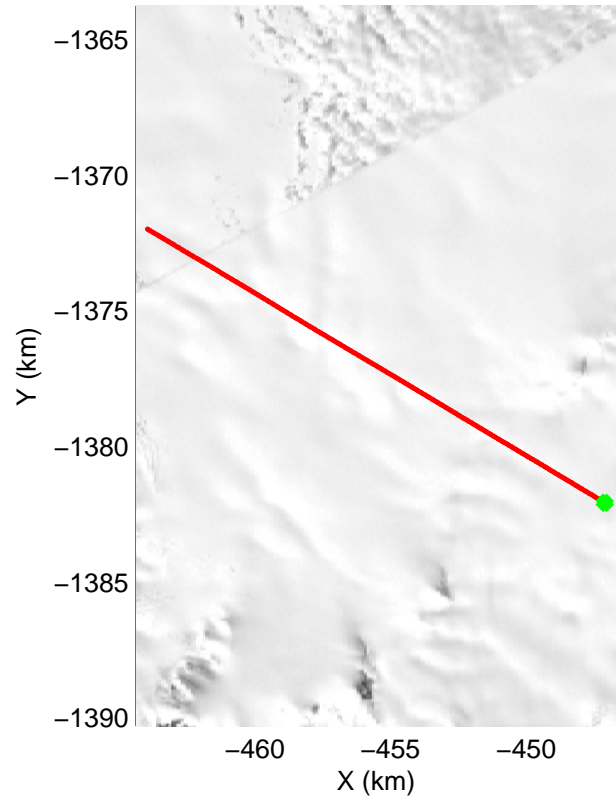
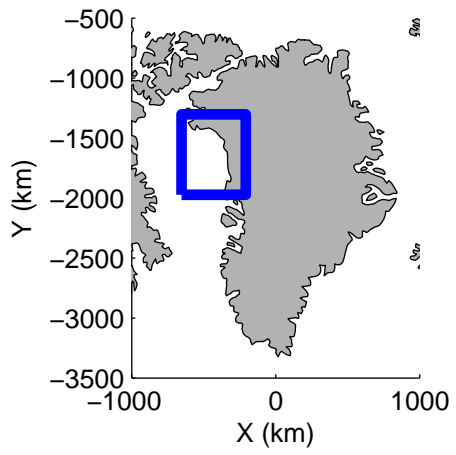
accum 2010_Greenland_P3: "NW Coastal 02" 20100521_02_025: 16:38:48.3 to 16:41:05.4 GPS







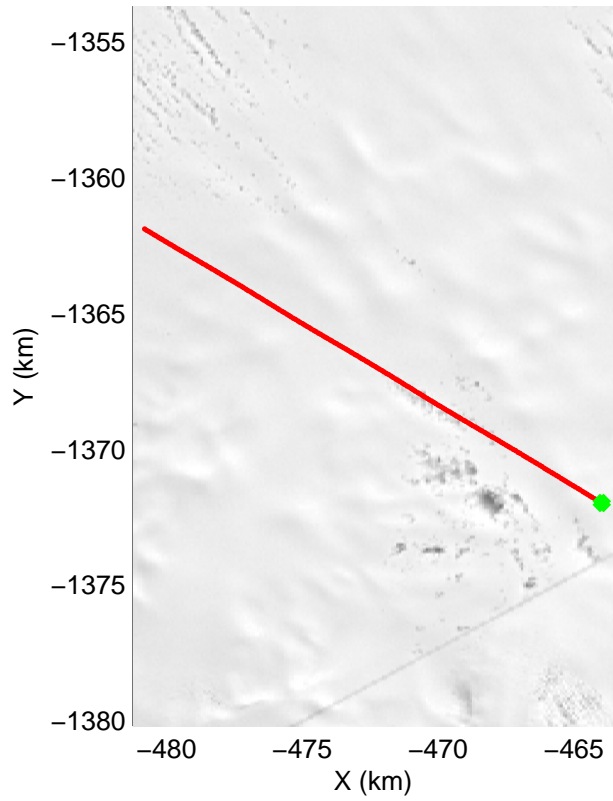
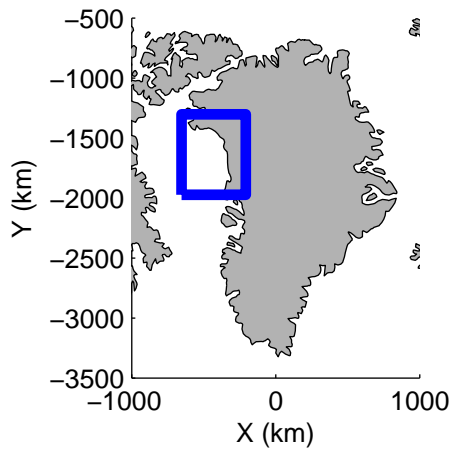
accum 2010_Greenland_P3: "NW Coastal 02" 20100521_02_026: 16:41:05.6 to 16:43:25.2 GPS







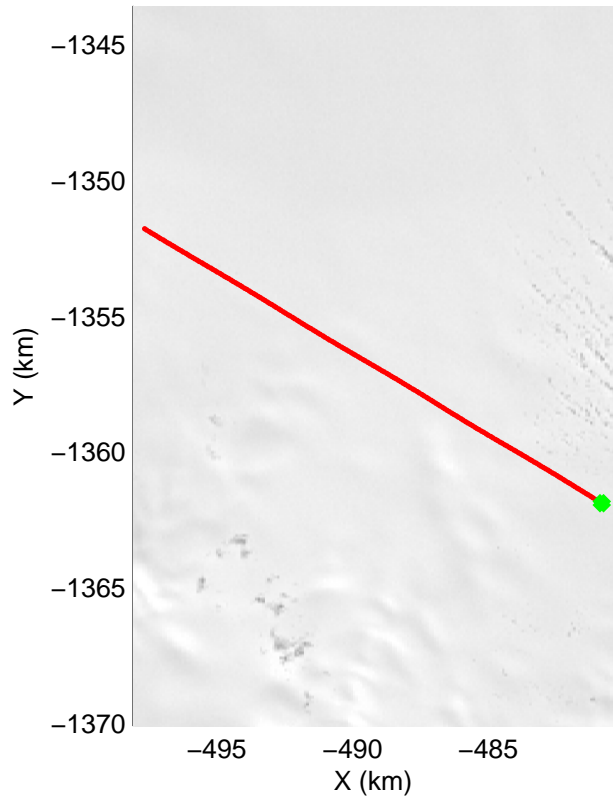
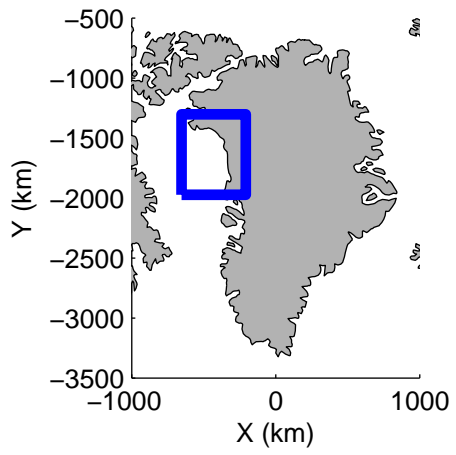
accum 2010_Greenland_P3: "NW Coastal 02" 20100521_02_027: 16:43:25.4 to 16:45:45.2 GPS







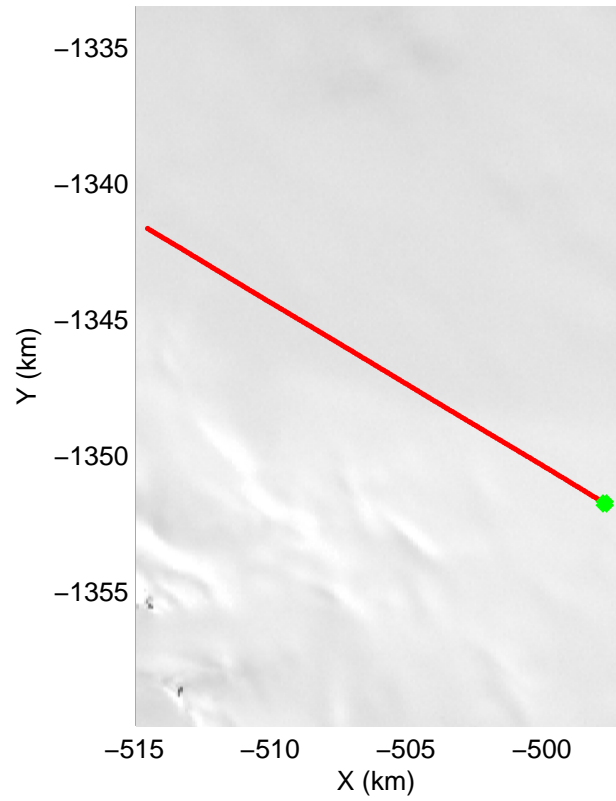
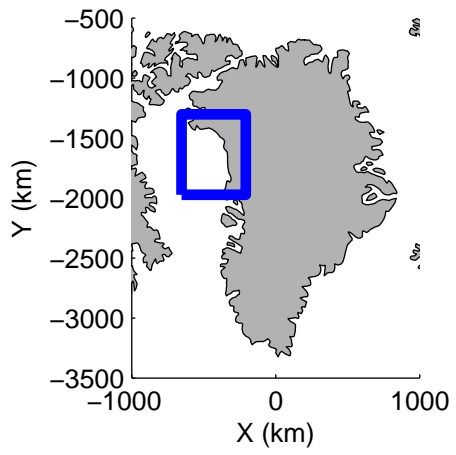
accum 2010_Greenland_P3: "NW Coastal 02" 20100521_02_028: 16:45:45.3 to 16:48:03.8 GPS







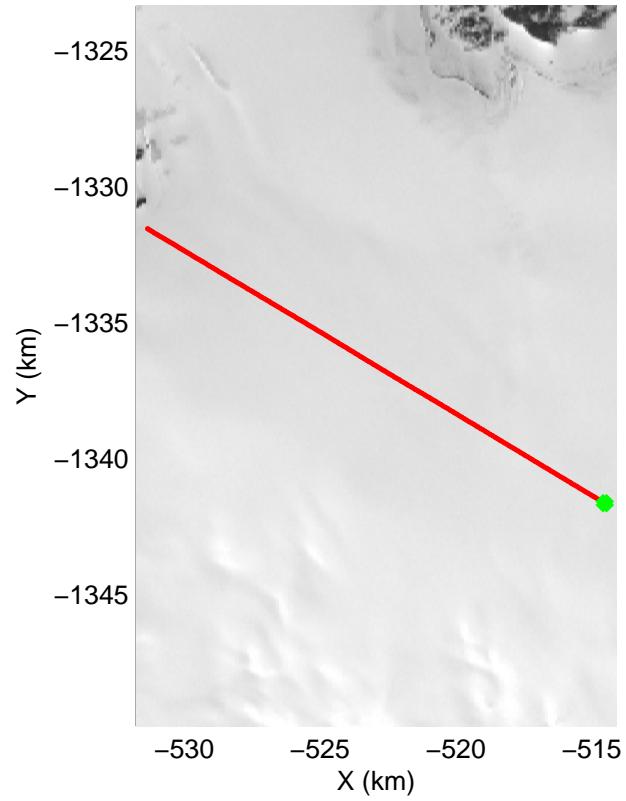
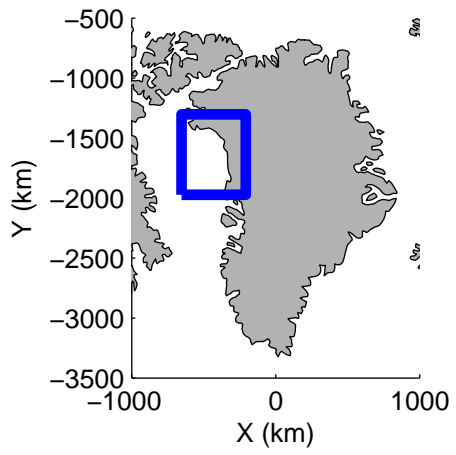
accum 2010_Greenland_P3: "NW Coastal 02" 20100521_02_029: 16:48:04.0 to 16:50:23.4 GPS








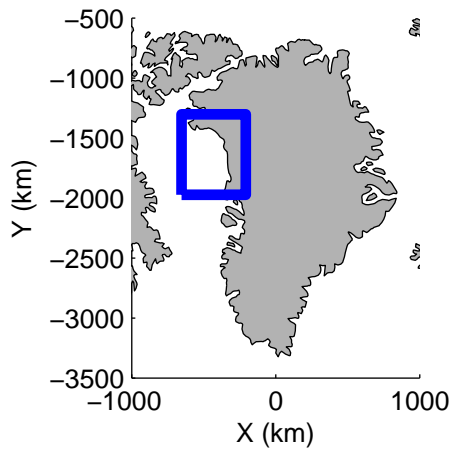
accum 2010_Greenland_P3: "NW Coastal 02" 20100521_02_030: 16:50:23.6 to 16:52:46.4 GPS








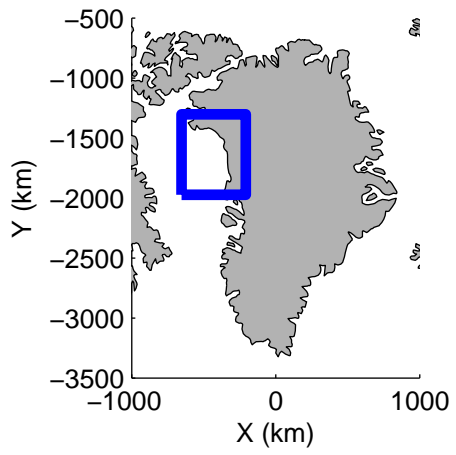
accum 2010_Greenland_P3: "NW Coastal 02" 20100521_02_031: 16:52:46.6 to 16:55:16.9 GPS








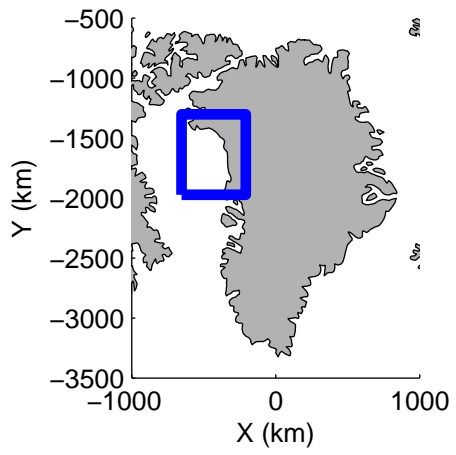
accum 2010_Greenland_P3: "NW Coastal 02" 20100521_02_032: 16:55:17.1 to 16:57:56.6 GPS








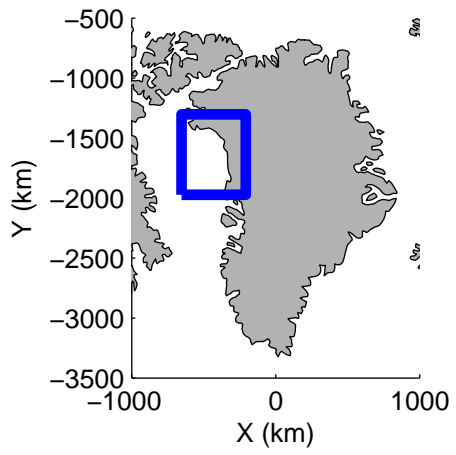
accum 2010_Greenland_P3: "NW Coastal 02" 20100521_02_033: 16:57:56.8 to 17:00:36.4 GPS





accum 2010_Greenland_P3: "NW Coastal 02" 20100521_02_034: 17:00:36.6 to 17:03:27.6 GPS





accum 2010_Greenland_P3: "NW Coastal 02" 20100521_02_035: 17:03:27.8 to 17:06:31.8 GPS

