

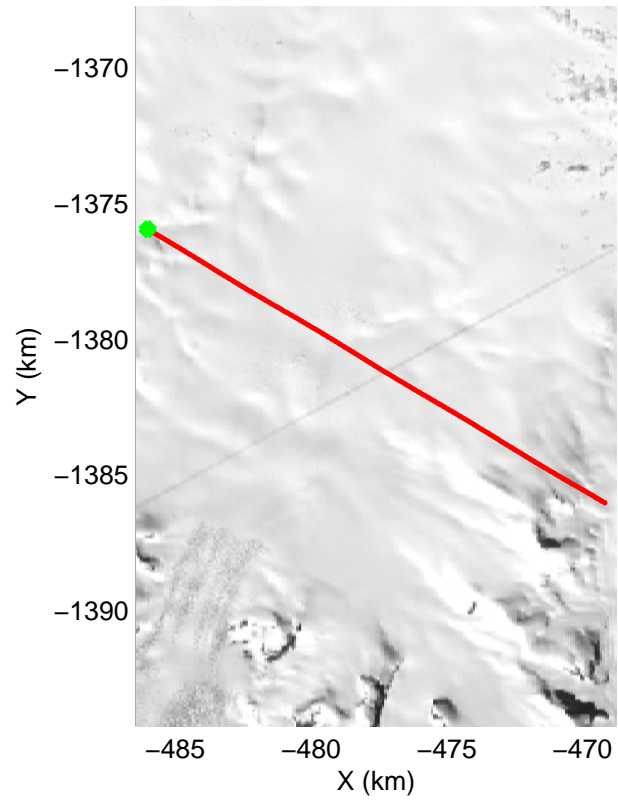
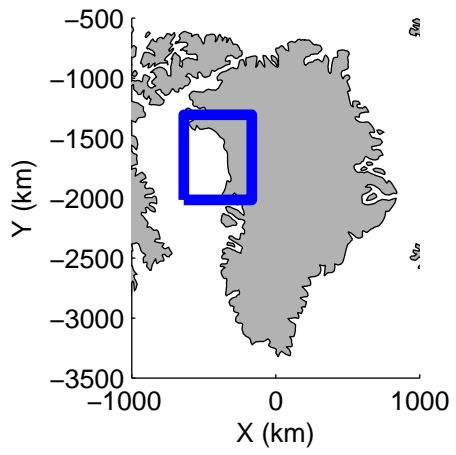





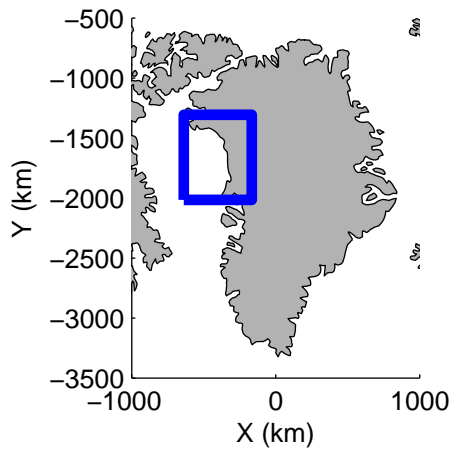
accum 2010_Greenland_P3: "NW Coastal 01" 20100520_02_001: 14:41:21.5 to 14:43:38.3 GPS







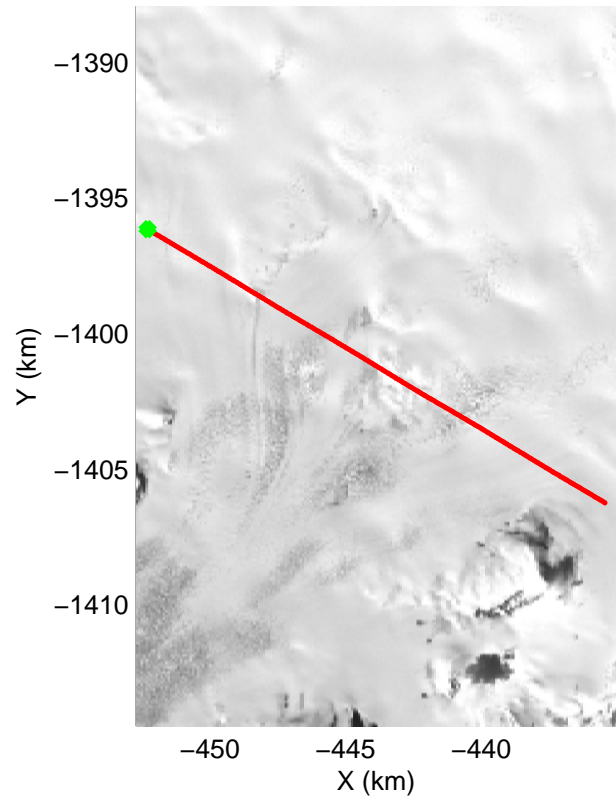
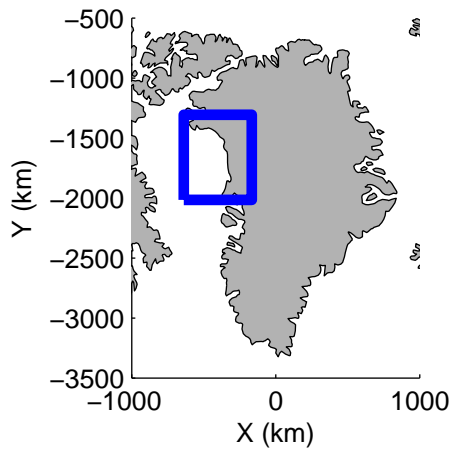
accum 2010_Greenland_P3: "NW Coastal 01" 20100520_02_002: 14:43:38.5 to 14:45:59.5 GPS







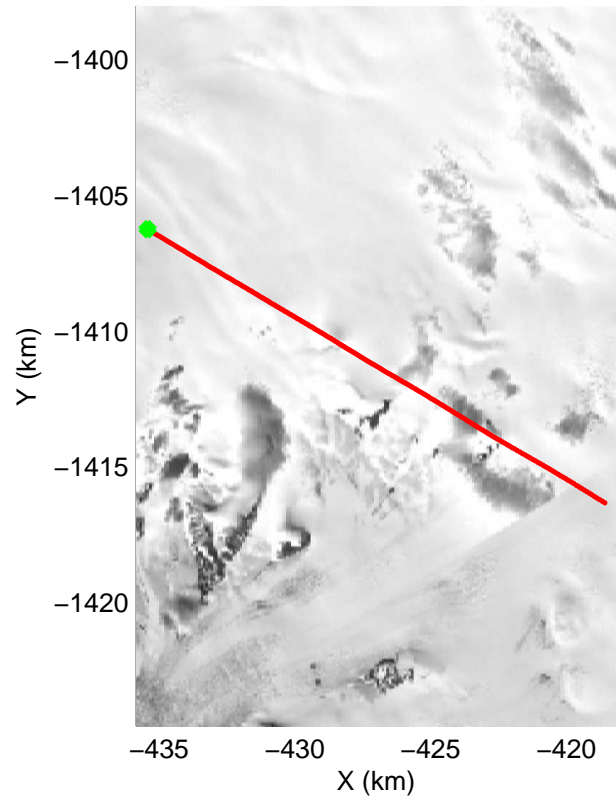
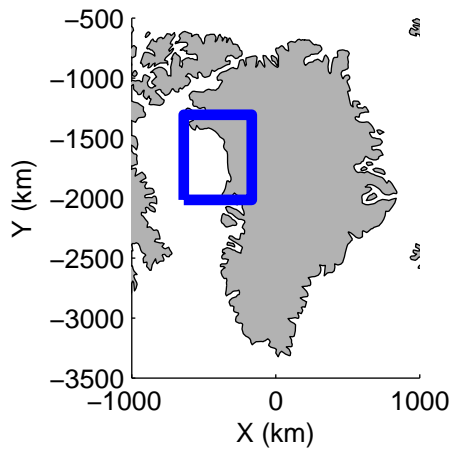
accum 2010_Greenland_P3: "NW Coastal 01" 20100520_02_003: 14:45:59.8 to 14:48:30.7 GPS







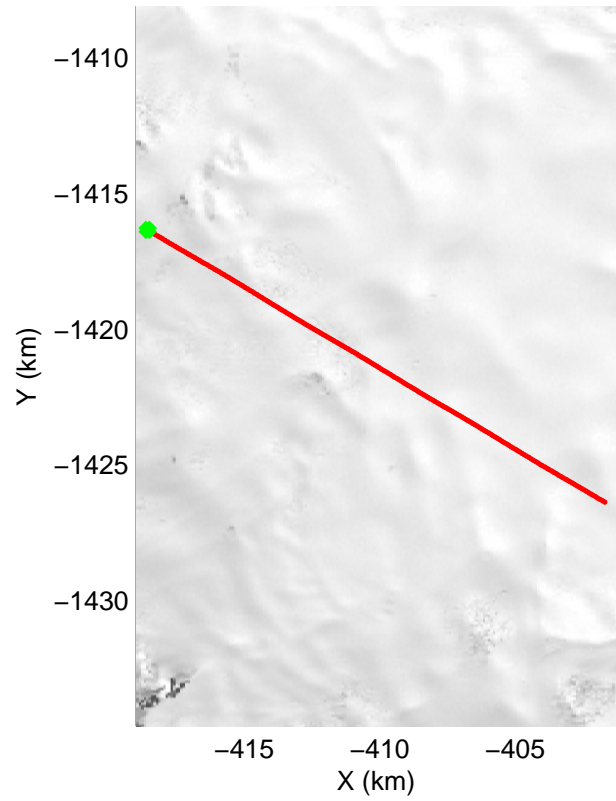
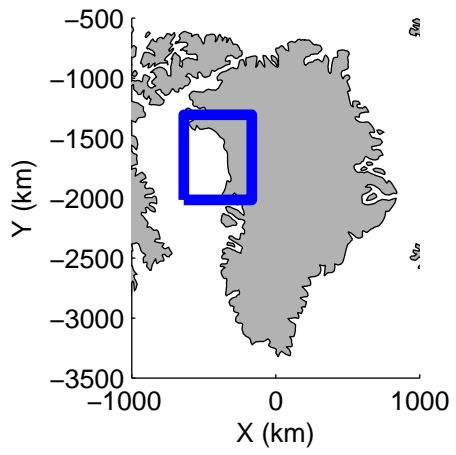
accum 2010_Greenland_P3: "NW Coastal 01" 20100520_02_004: 14:48:30.9 to 14:50:55.7 GPS







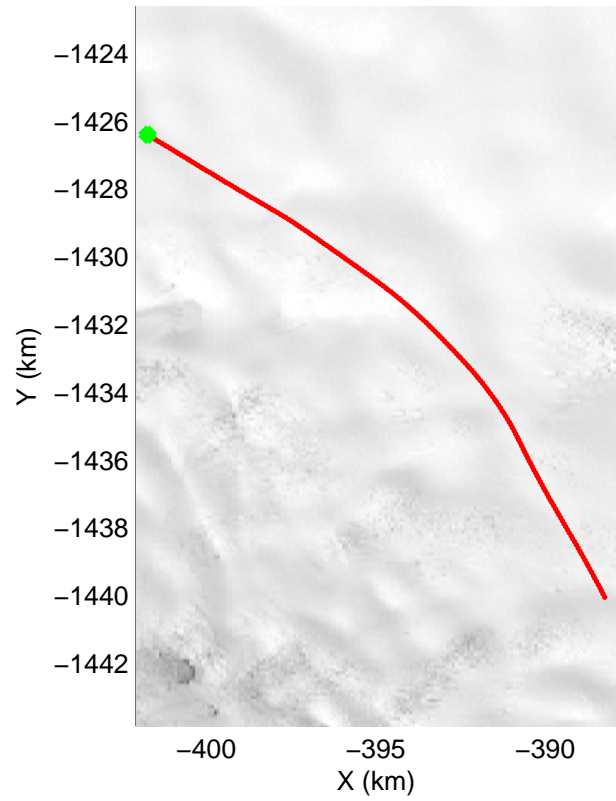
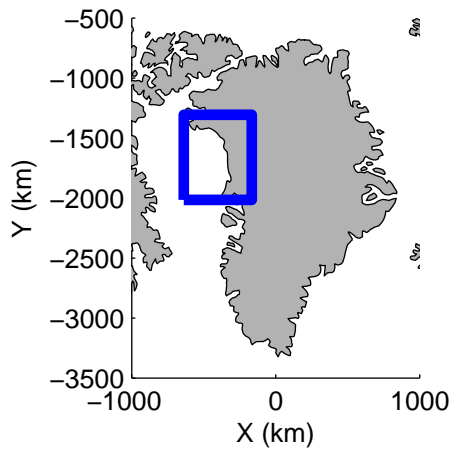
accum 2010_Greenland_P3: "NW Coastal 01" 20100520_02_005: 14:50:55.9 to 14:53:29.9 GPS








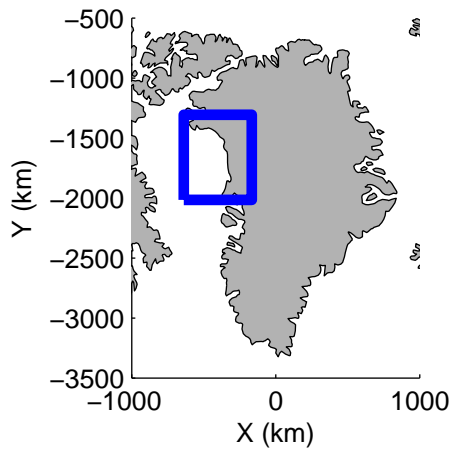
accum 2010_Greenland_P3: "NW Coastal 01" 20100520_02_006: 14:53:30.2 to 14:56:00.7 GPS








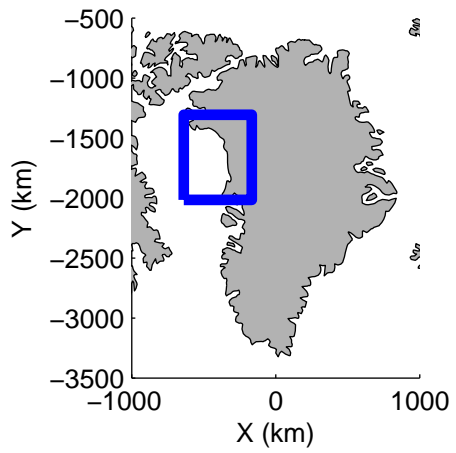
accum 2010_Greenland_P3: "NW Coastal 01" 20100520_02_007: 14:56:00.9 to 14:58:27.7 GPS








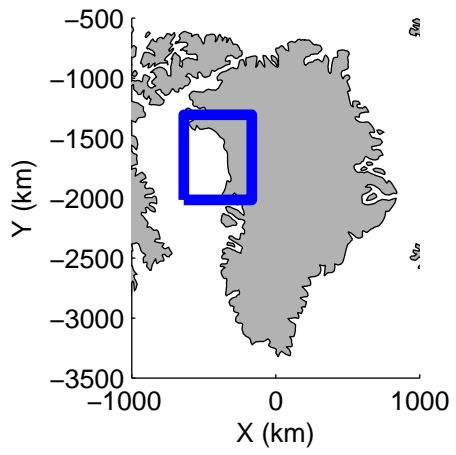
accum 2010_Greenland_P3: "NW Coastal 01" 20100520_02_008: 14:58:27.9 to 15:00:50.4 GPS








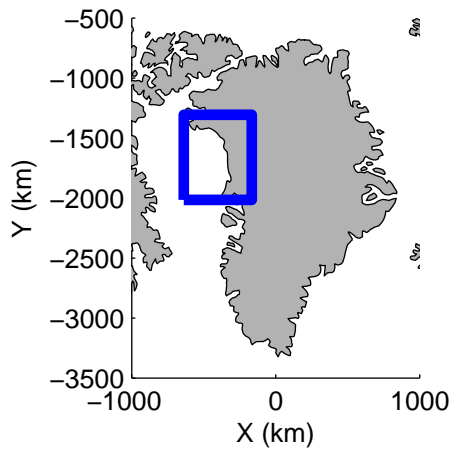
accum 2010_Greenland_P3: "NW Coastal 01" 20100520_02_009: 15:00:50.6 to 15:03:19.7 GPS








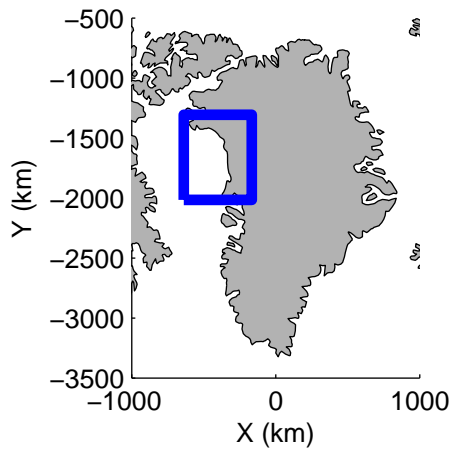
accum 2010_Greenland_P3: "NW Coastal 01" 20100520_02_010: 15:03:19.9 to 15:05:45.1 GPS








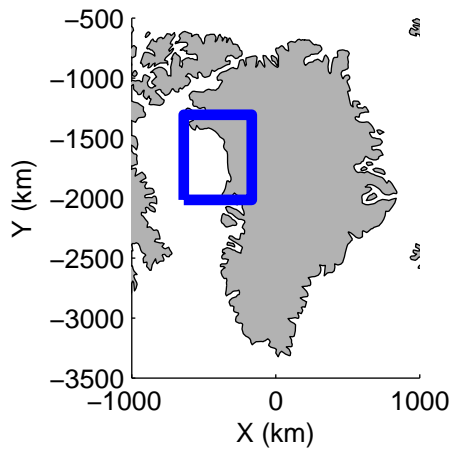
accum 2010_Greenland_P3: "NW Coastal 01" 20100520_02_011: 15:05:45.3 to 15:08:03.9 GPS








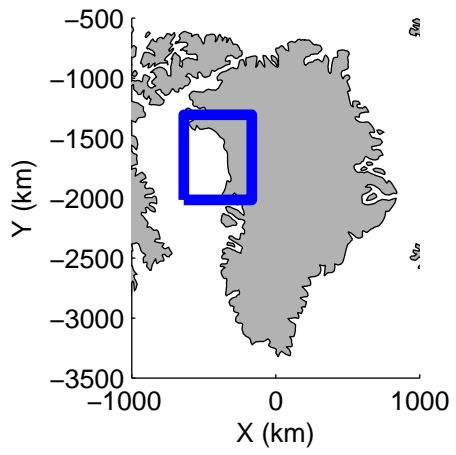
accum 2010_Greenland_P3: "NW Coastal 01" 20100520_02_012: 15:08:04.1 to 15:10:26.3 GPS








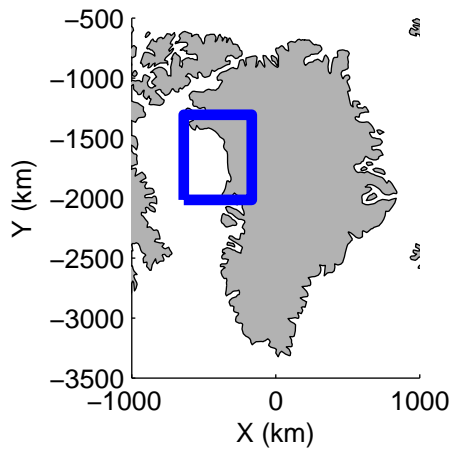
accum 2010_Greenland_P3: "NW Coastal 01" 20100520_02_013: 15:10:26.6 to 15:13:03.4 GPS








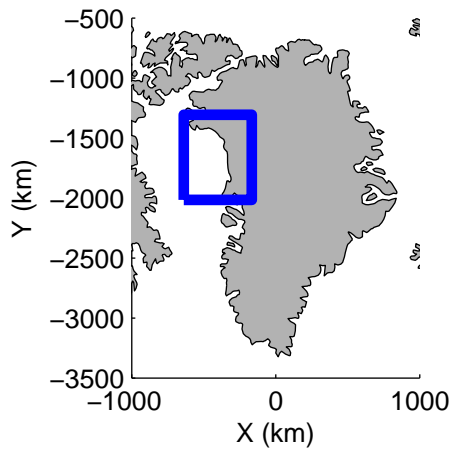
accum 2010_Greenland_P3: "NW Coastal 01" 20100520_02_014: 15:13:03.6 to 15:15:23.6 GPS








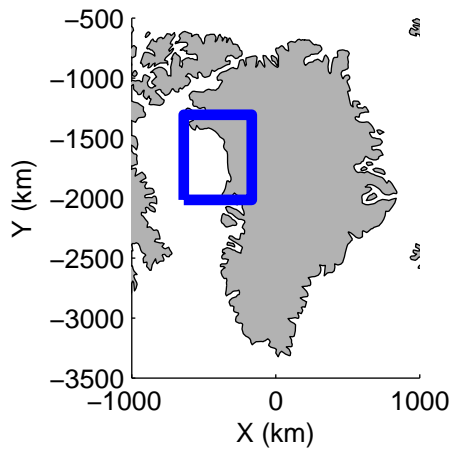
accum 2010_Greenland_P3: "NW Coastal 01" 20100520_02_015: 15:15:23.8 to 15:17:47.9 GPS








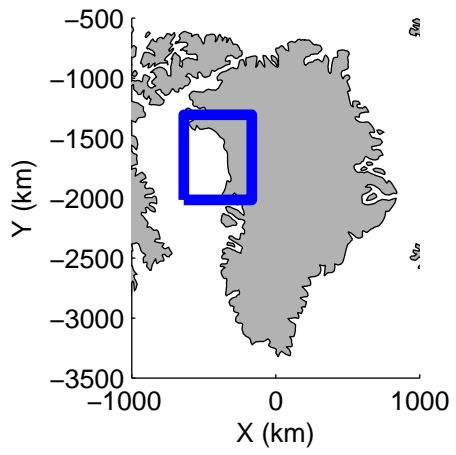
accum 2010_Greenland_P3: "NW Coastal 01" 20100520_02_016: 15:17:48.1 to 15:20:14.0 GPS






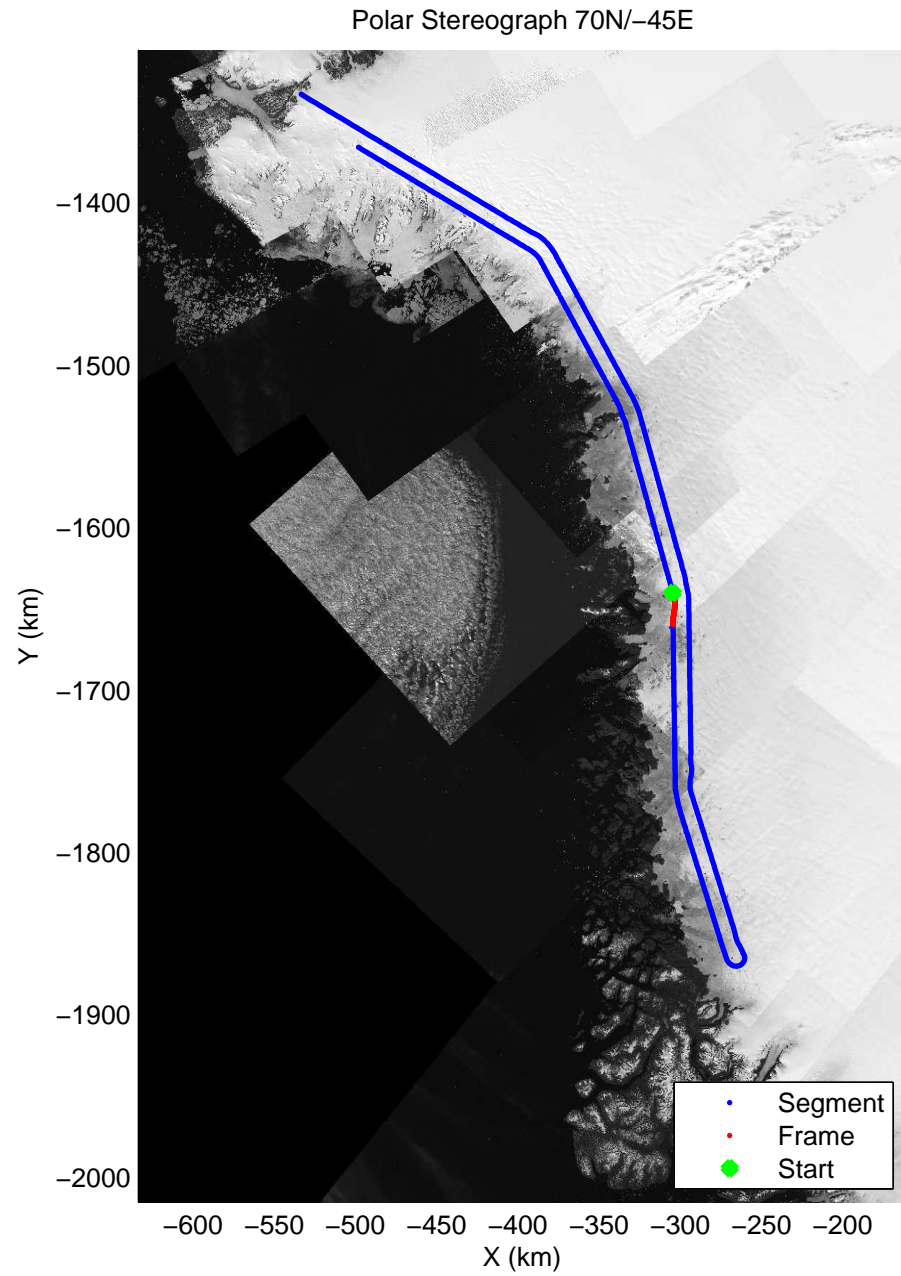

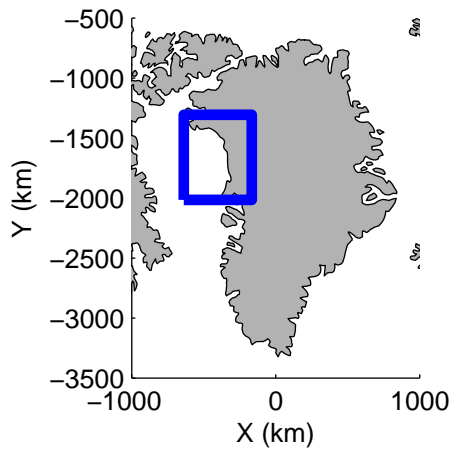
accum 2010_Greenland_P3: "NW Coastal 01" 20100520_02_017: 15:20:14.2 to 15:22:38.0 GPS








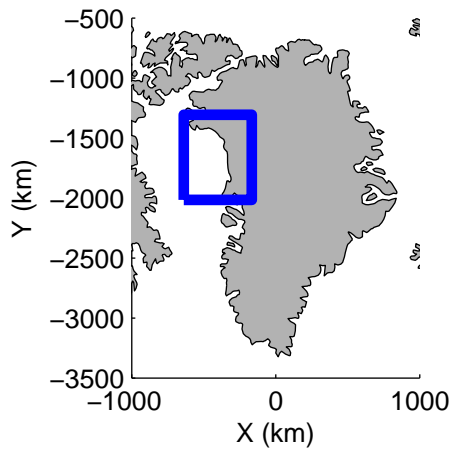
accum 2010_Greenland_P3: "NW Coastal 01" 20100520_02_018: 15:22:38.1 to 15:25:01.7 GPS








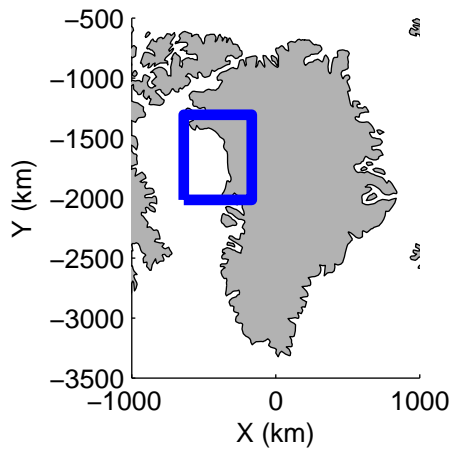
accum 2010_Greenland_P3: "NW Coastal 01" 20100520_02_019: 15:25:01.9 to 15:27:28.2 GPS








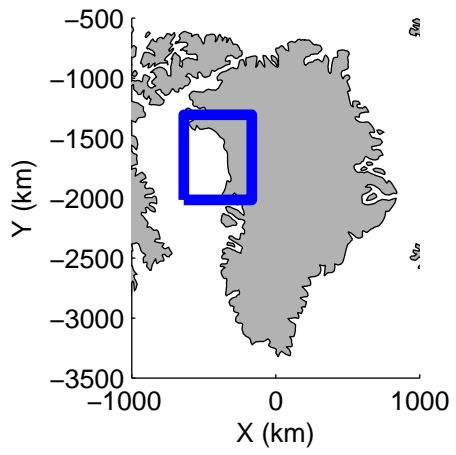
accum 2010_Greenland_P3: "NW Coastal 01" 20100520_02_020: 15:27:28.4 to 15:29:53.8 GPS








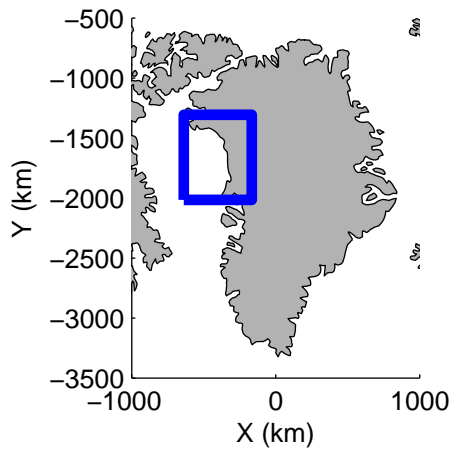
accum 2010_Greenland_P3: "NW Coastal 01" 20100520_02_021: 15:29:53.9 to 15:32:27.7 GPS








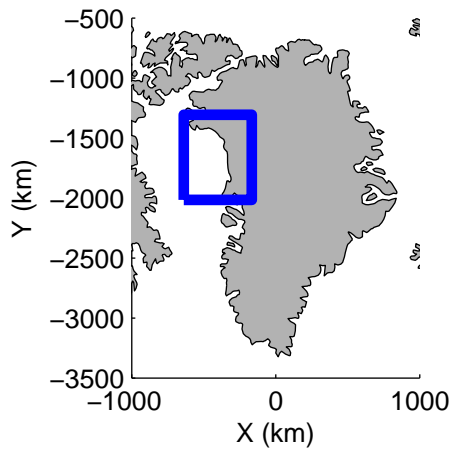
accum 2010_Greenland_P3: "NW Coastal 01" 20100520_02_022: 15:32:27.8 to 15:34:57.5 GPS








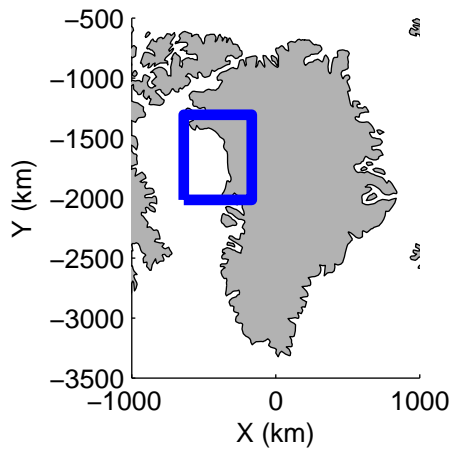
accum 2010_Greenland_P3: "NW Coastal 01" 20100520_02_023: 15:34:57.6 to 15:37:21.7 GPS








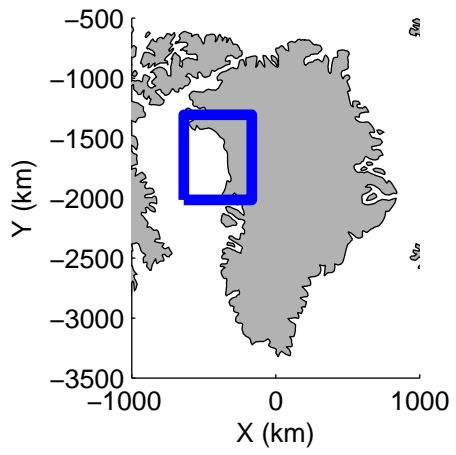
accum 2010_Greenland_P3: "NW Coastal 01" 20100520_02_024: 15:37:21.9 to 15:39:49.9 GPS








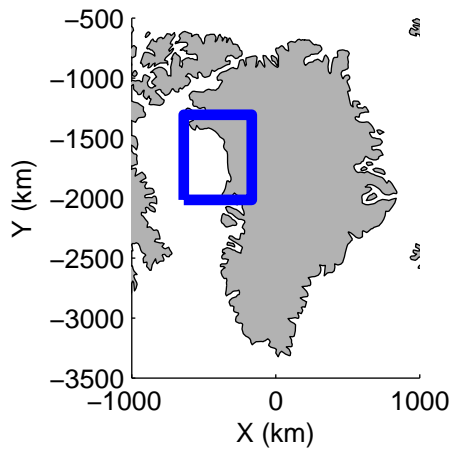
accum 2010_Greenland_P3: "NW Coastal 01" 20100520_02_025: 15:39:50.1 to 15:42:14.0 GPS






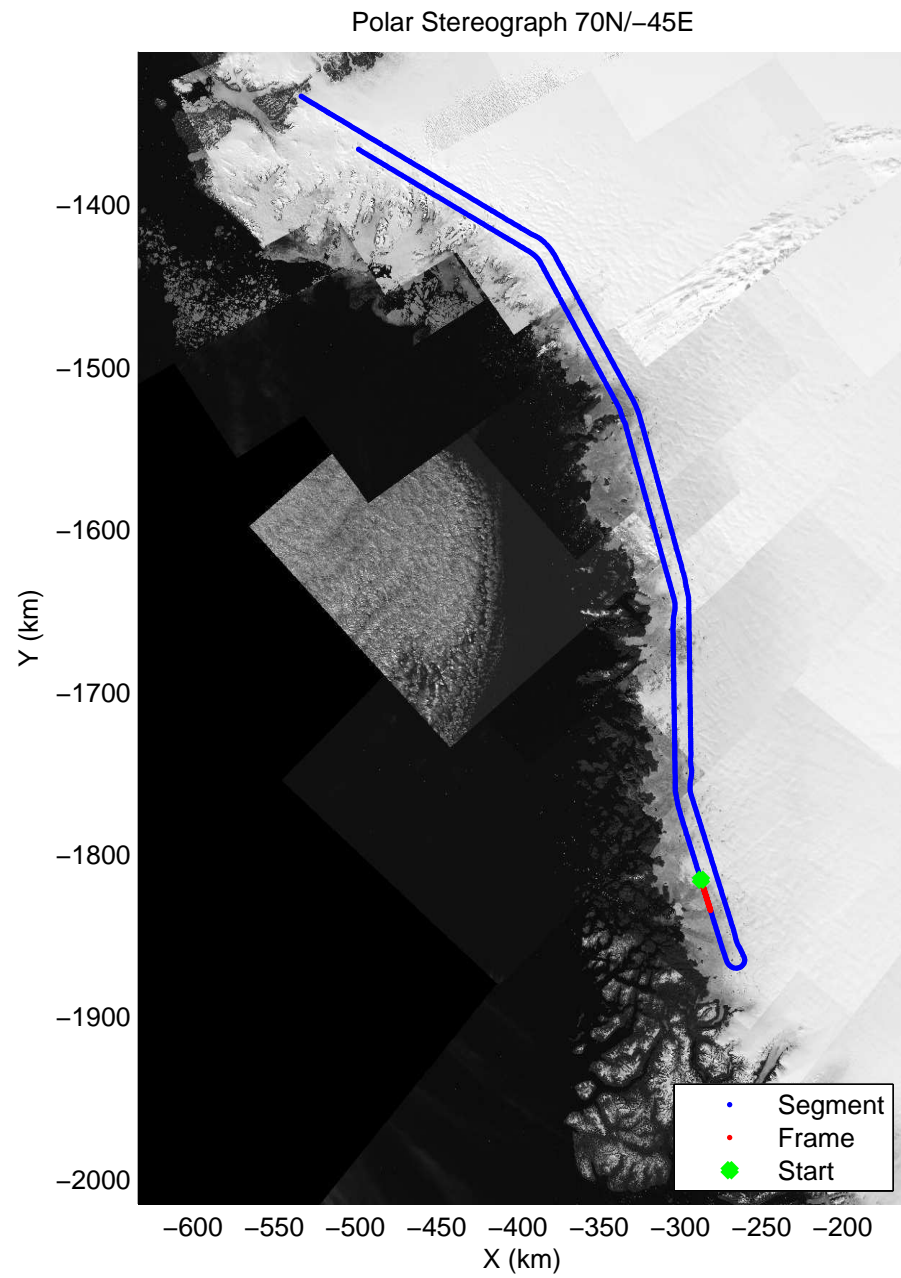

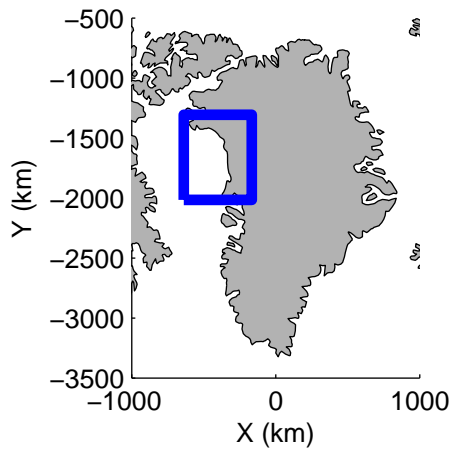
accum 2010_Greenland_P3: "NW Coastal 01" 20100520_02_026: 15:42:14.2 to 15:44:39.8 GPS








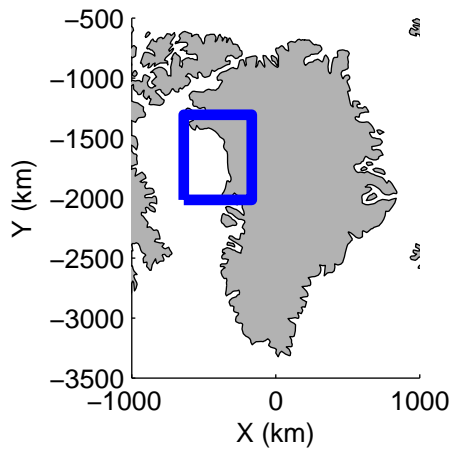
accum 2010_Greenland_P3: "NW Coastal 01" 20100520_02_027: 15:44:40.0 to 15:47:01.2 GPS








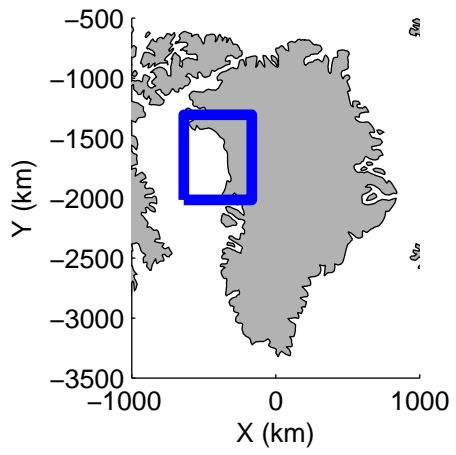
accum 2010_Greenland_P3: "NW Coastal 01" 20100520_02_028: 15:47:01.4 to 15:49:18.5 GPS







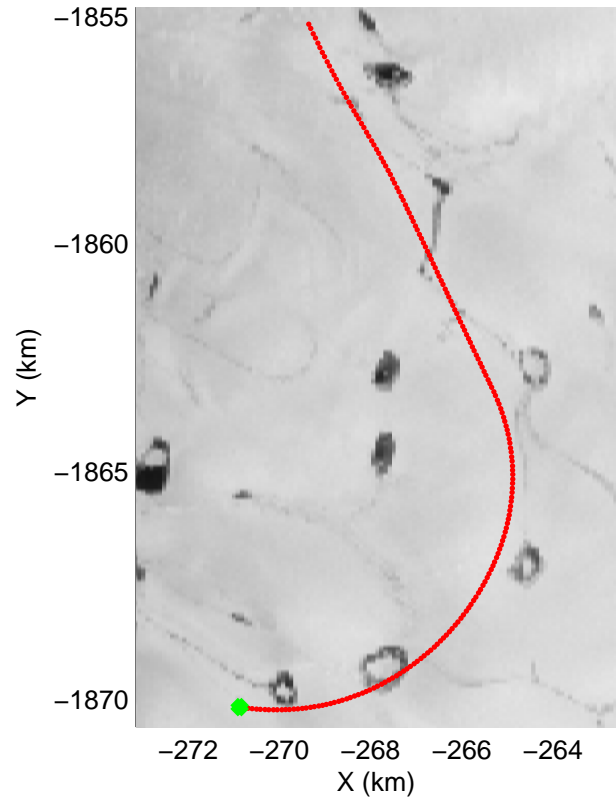
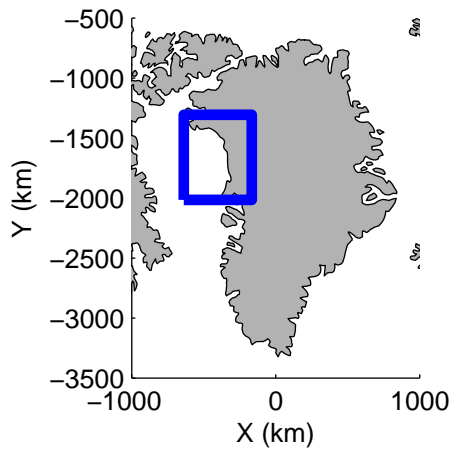
accum 2010_Greenland_P3: "NW Coastal 01" 20100520_02_029: 15:49:18.7 to 15:51:41.1 GPS






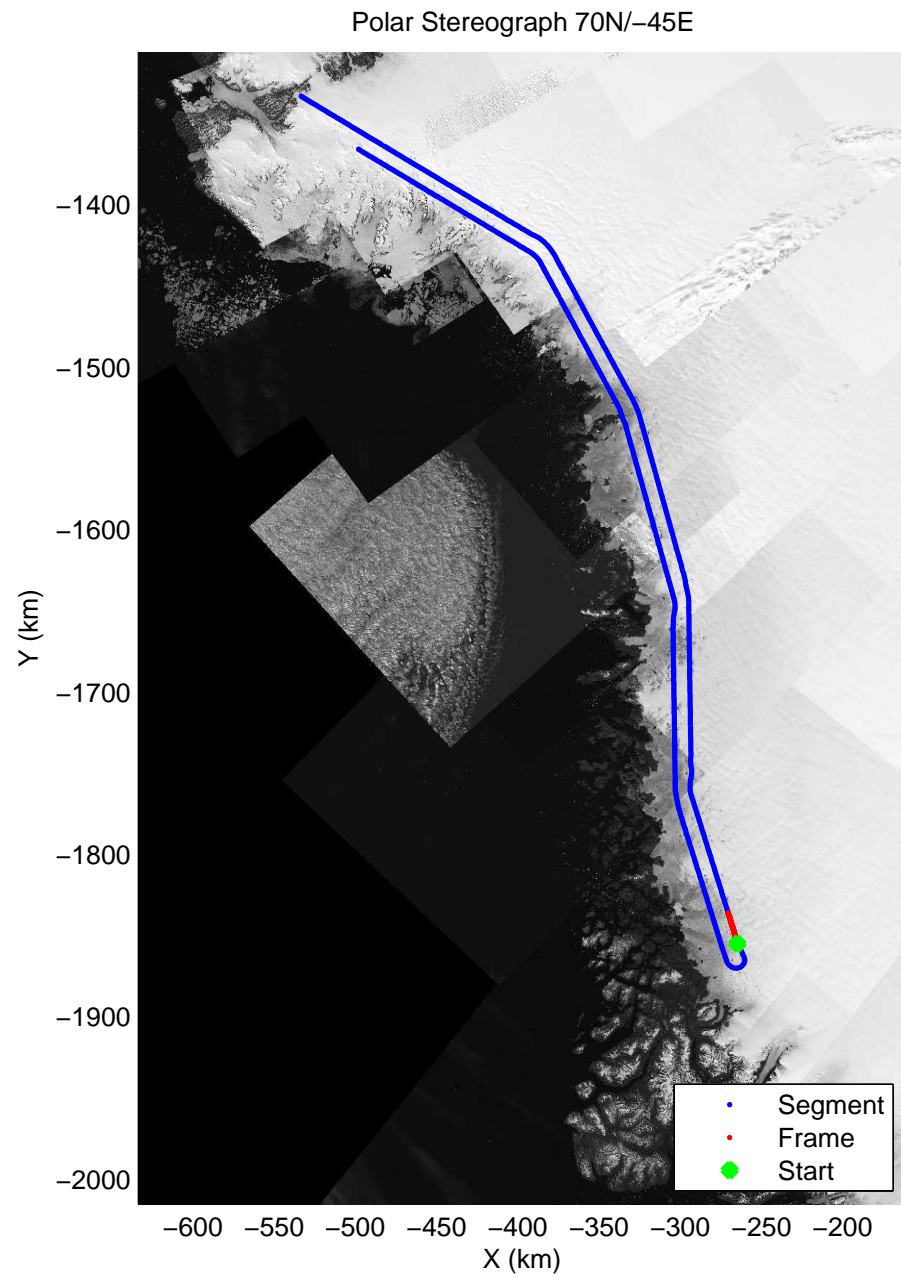
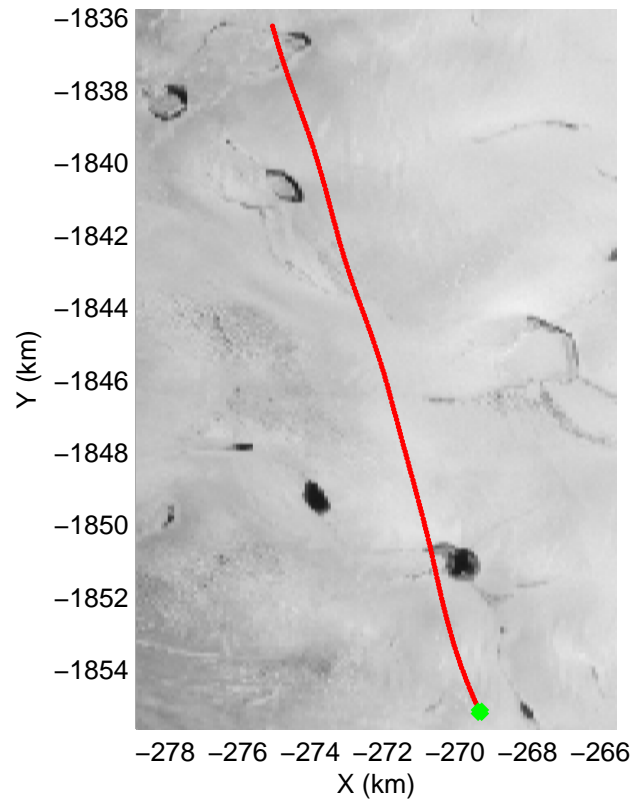
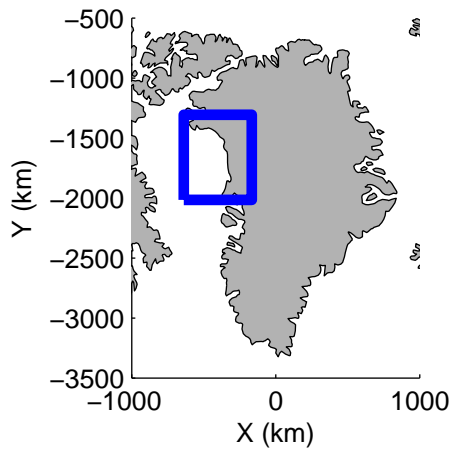
accum 2010_Greenland_P3: "NW Coastal 01" 20100520_02_030: 15:51:41.3 to 15:54:13.0 GPS






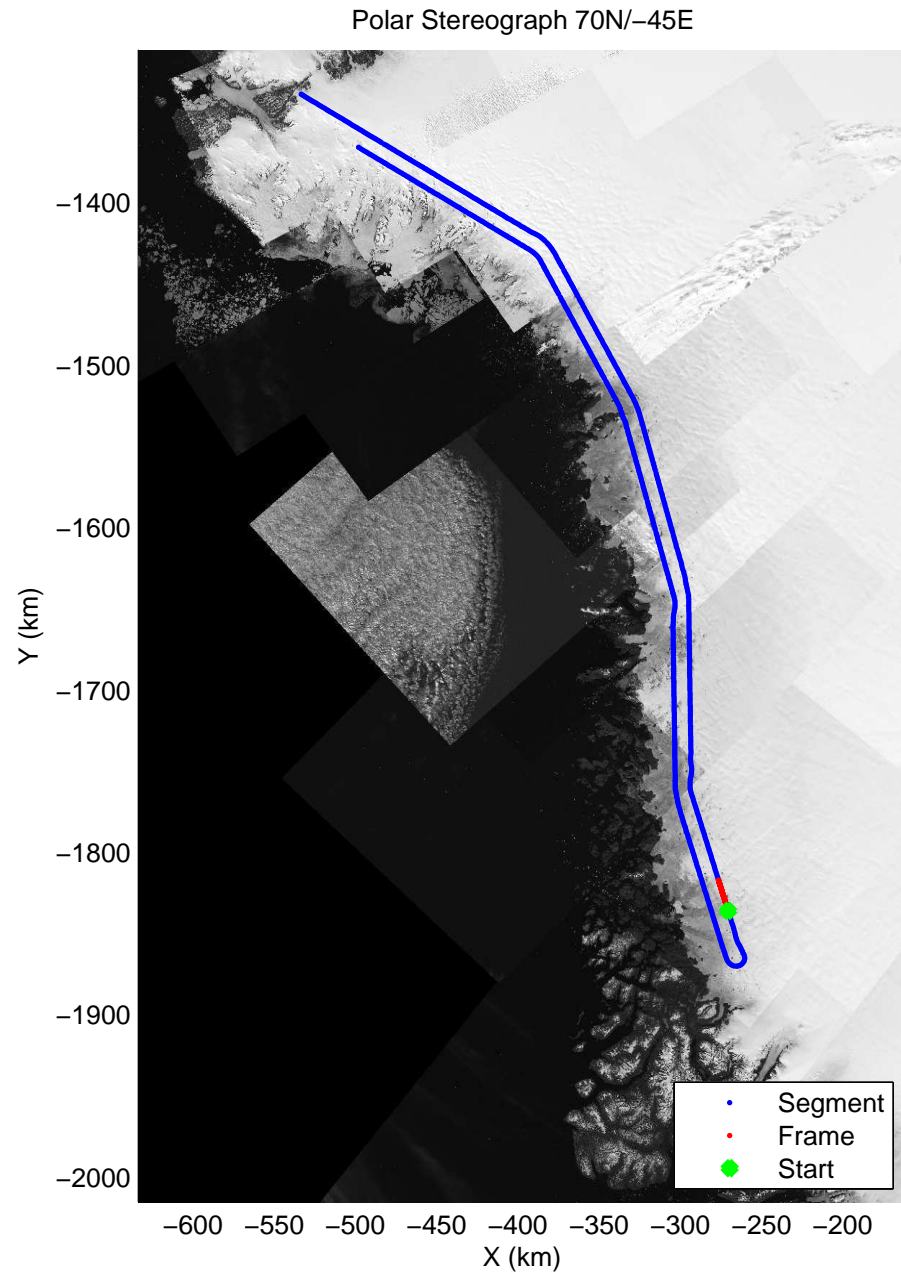

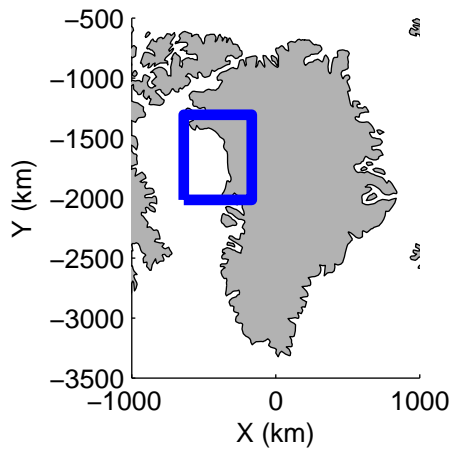
accum 2010_Greenland_P3: "NW Coastal 01" 20100520_02_031: 15:54:13.3 to 15:56:57.6 GPS






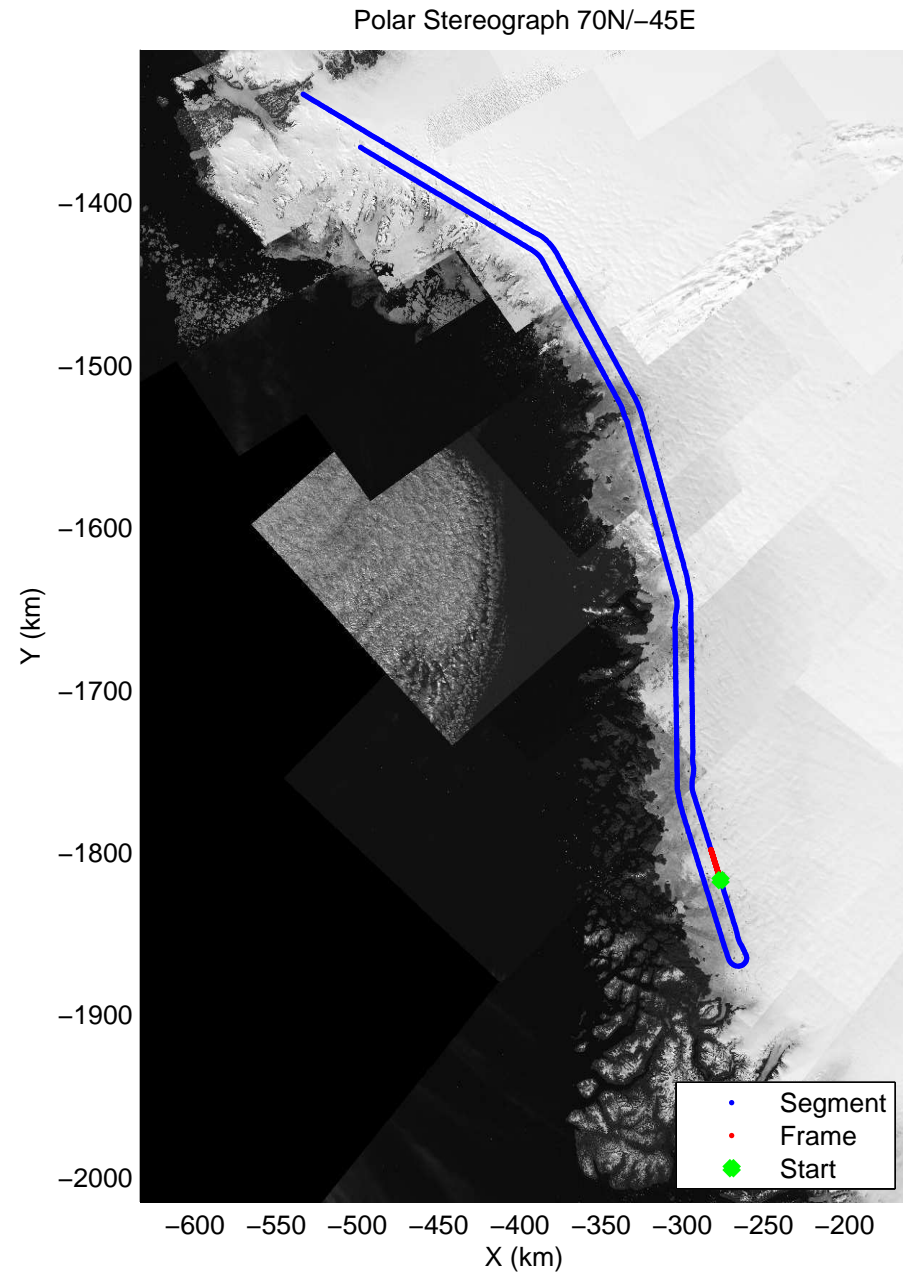

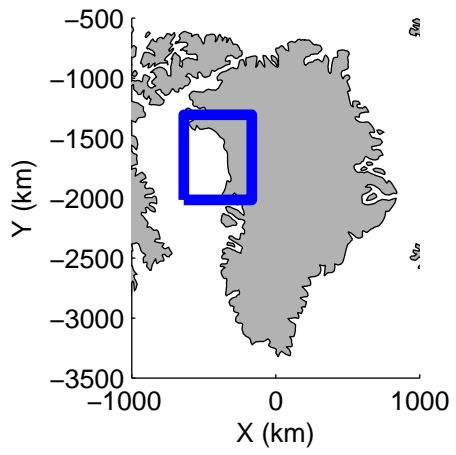
accum 2010_Greenland_P3: "NW Coastal 01" 20100520_02_032: 15:56:57.8 to 15:59:09.7 GPS








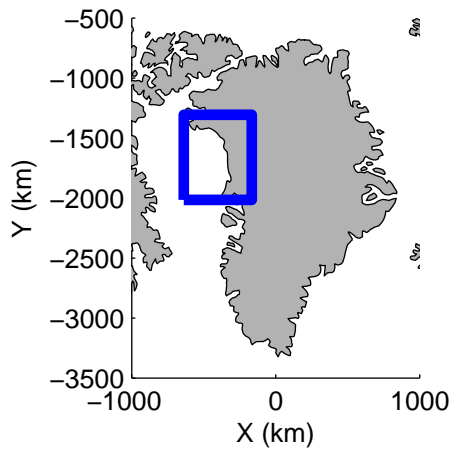
accum 2010_Greenland_P3: "NW Coastal 01" 20100520_02_033: 15:59:10.0 to 16:01:22.4 GPS






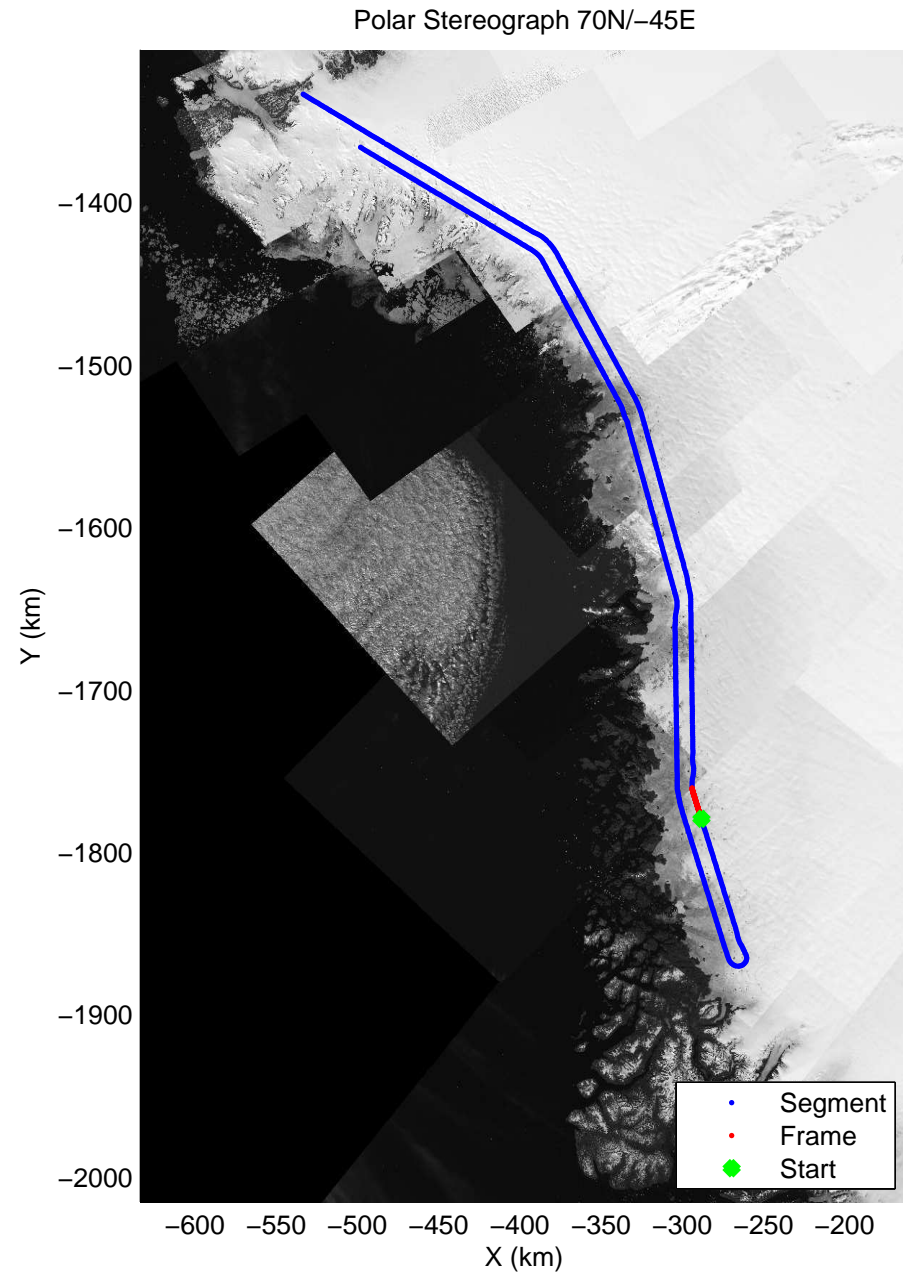

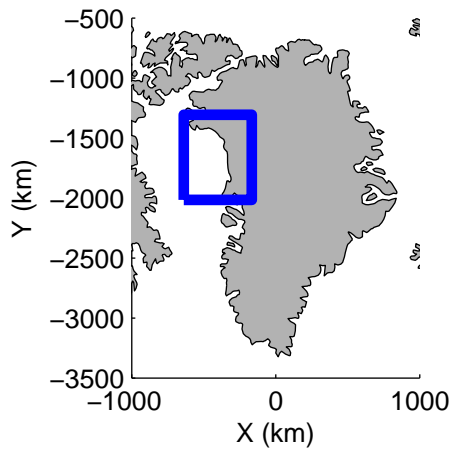
accum 2010_Greenland_P3: "NW Coastal 01" 20100520_02_034: 16:01:22.6 to 16:03:38.0 GPS








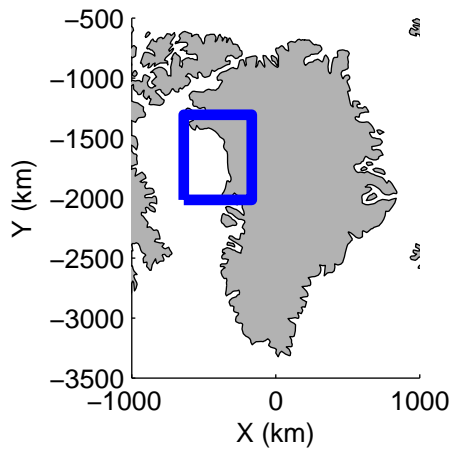
accum 2010_Greenland_P3: "NW Coastal 01" 20100520_02_035: 16:03:38.2 to 16:05:56.8 GPS








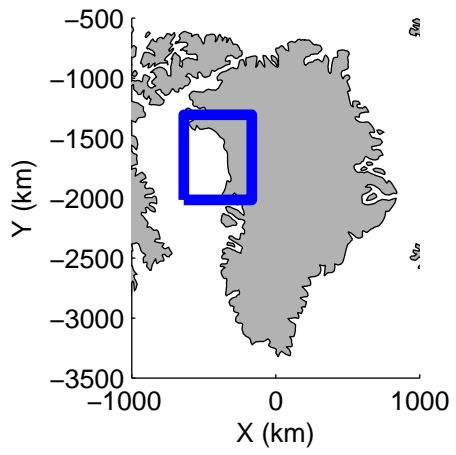
accum 2010_Greenland_P3: "NW Coastal 01" 20100520_02_036: 16:05:57.0 to 16:08:10.9 GPS







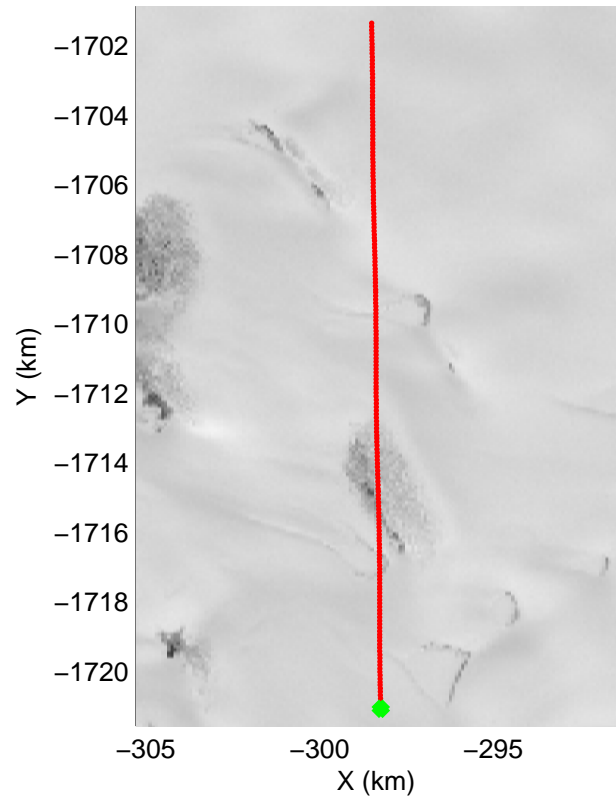
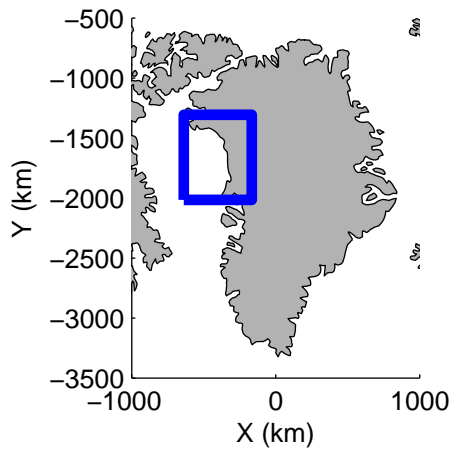
accum 2010_Greenland_P3: "NW Coastal 01" 20100520_02_037: 16:08:11.1 to 16:10:22.5 GPS






accum 2010_Greenland_P3: "NW Coastal 01" 20100520_02_038: 16:10:22.7 to 16:12:30.1 GPS






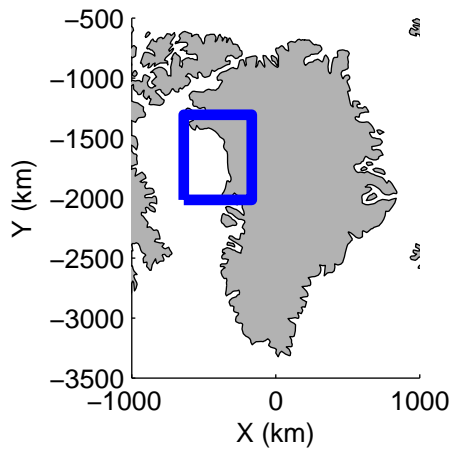


accum 2010_Greenland_P3: "NW Coastal 01" 20100520_02_039: 16:12:30.4 to 16:14:35.9 GPS






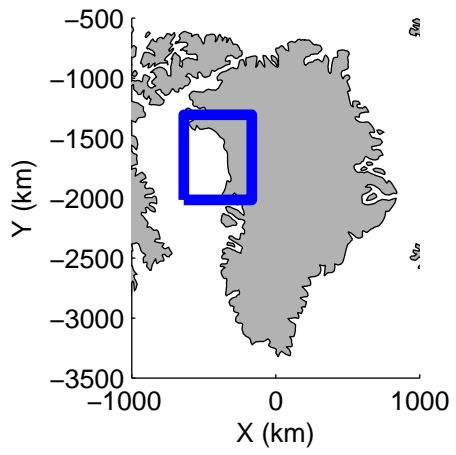
accum 2010_Greenland_P3: "NW Coastal 01" 20100520_02_040: 16:14:36.1 to 16:16:42.2 GPS








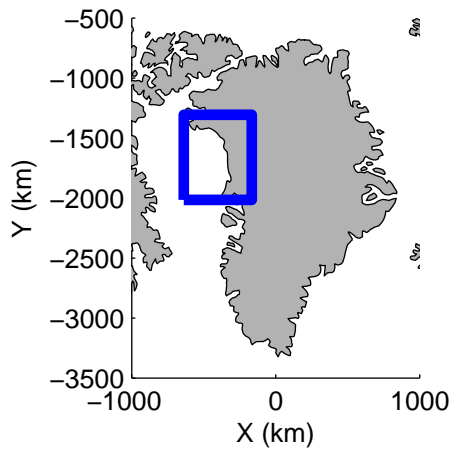
accum 2010_Greenland_P3: "NW Coastal 01" 20100520_02_041: 16:16:42.4 to 16:18:52.4 GPS








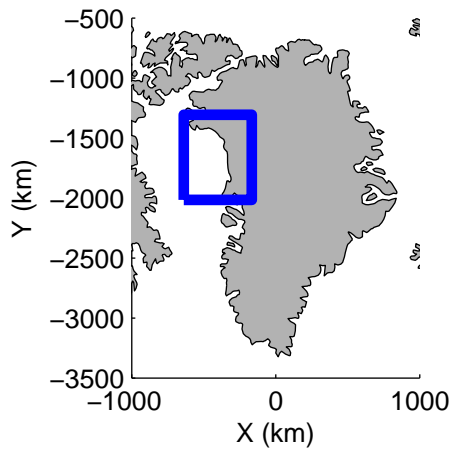
accum 2010_Greenland_P3: "NW Coastal 01" 20100520_02_042: 16:18:52.6 to 16:21:01.2 GPS








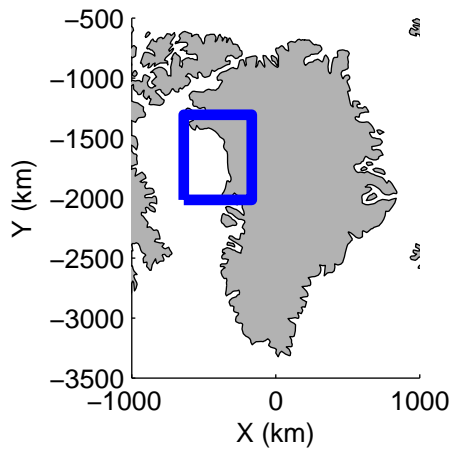
accum 2010_Greenland_P3: "NW Coastal 01" 20100520_02_043: 16:21:01.4 to 16:23:08.4 GPS








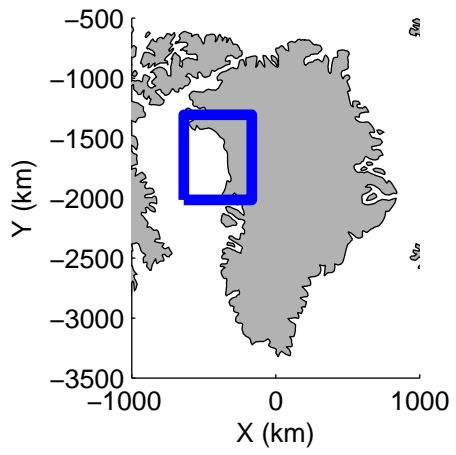
accum 2010_Greenland_P3: "NW Coastal 01" 20100520_02_044: 16:23:08.5 to 16:25:16.0 GPS








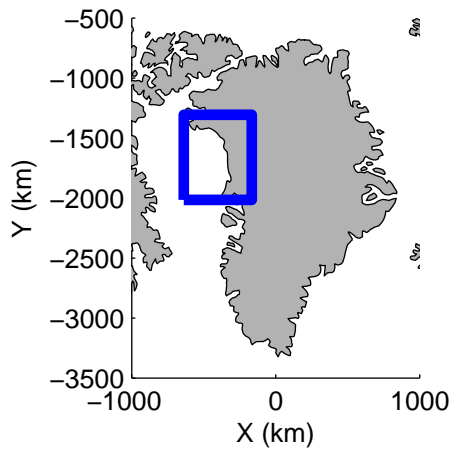
accum 2010_Greenland_P3: "NW Coastal 01" 20100520_02_045: 16:25:16.2 to 16:27:29.9 GPS








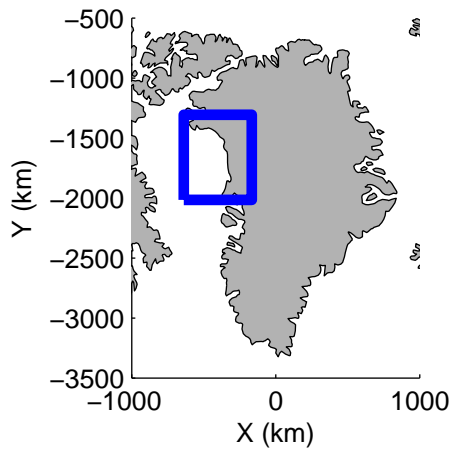
accum 2010_Greenland_P3: "NW Coastal 01" 20100520_02_046: 16:27:30.0 to 16:29:44.6 GPS








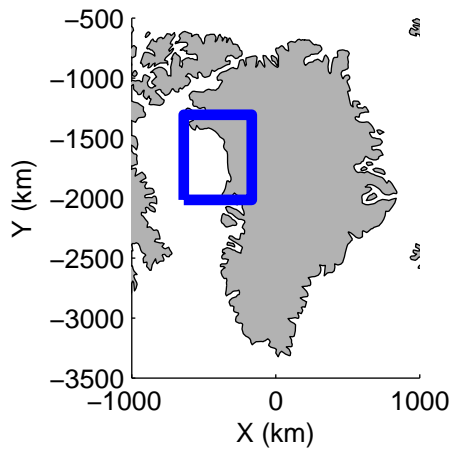
accum 2010_Greenland_P3: "NW Coastal 01" 20100520_02_047: 16:29:44.7 to 16:32:02.5 GPS








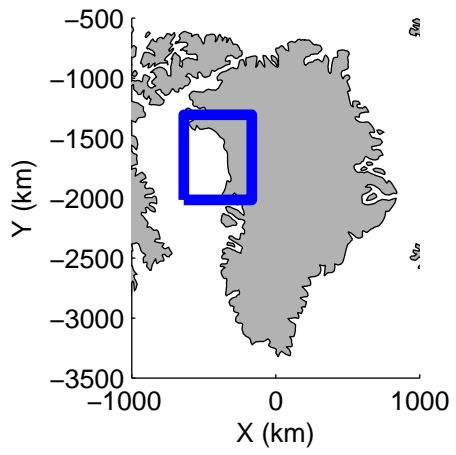
accum 2010_Greenland_P3: "NW Coastal 01" 20100520_02_048: 16:32:02.6 to 16:34:20.9 GPS








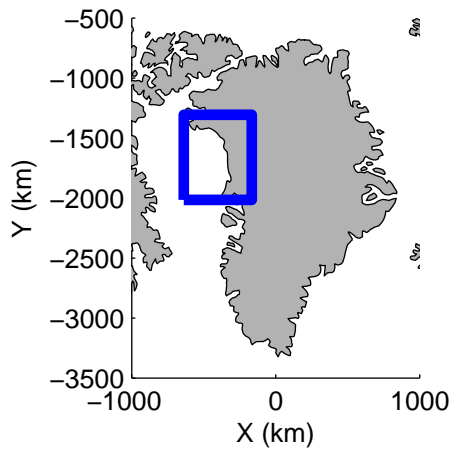
accum 2010_Greenland_P3: "NW Coastal 01" 20100520_02_049: 16:34:21.1 to 16:36:36.6 GPS








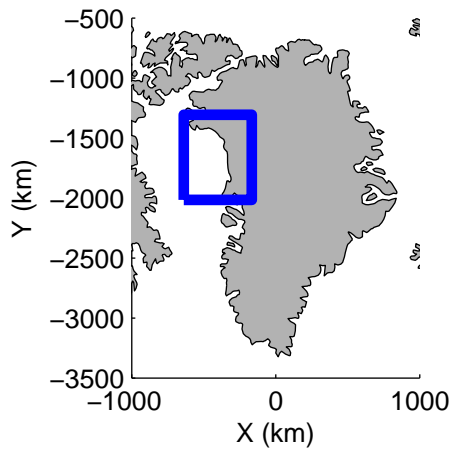
accum 2010_Greenland_P3: "NW Coastal 01" 20100520_02_050: 16:36:36.8 to 16:38:54.5 GPS








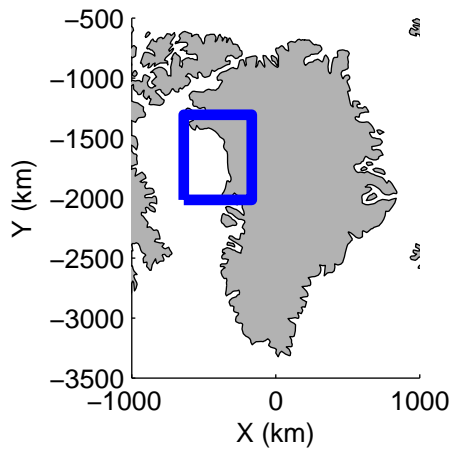
accum 2010_Greenland_P3: "NW Coastal 01" 20100520_02_051: 16:38:54.7 to 16:41:09.3 GPS







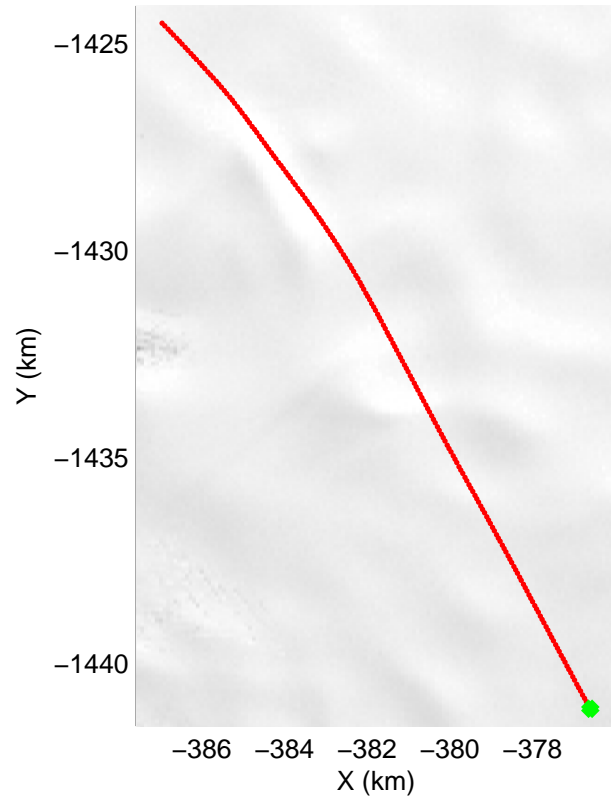
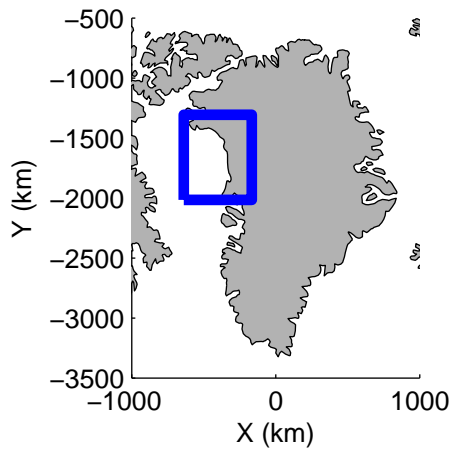
accum 2010_Greenland_P3: "NW Coastal 01" 20100520_02_052: 16:41:09.5 to 16:43:23.4 GPS







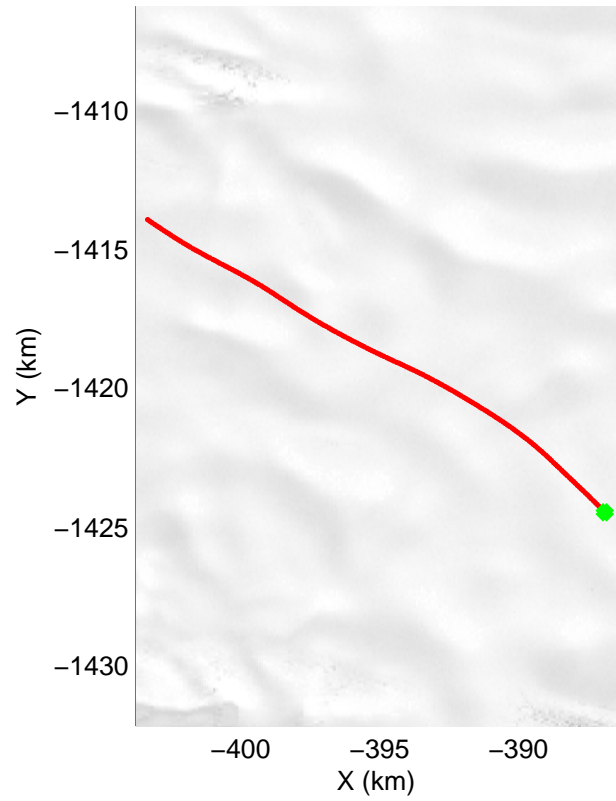
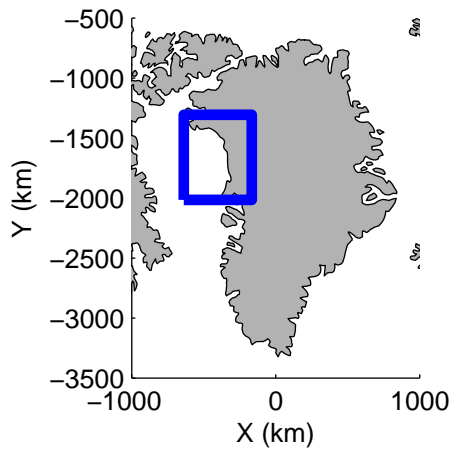
accum 2010_Greenland_P3: "NW Coastal 01" 20100520_02_053: 16:43:23.6 to 16:45:39.7 GPS







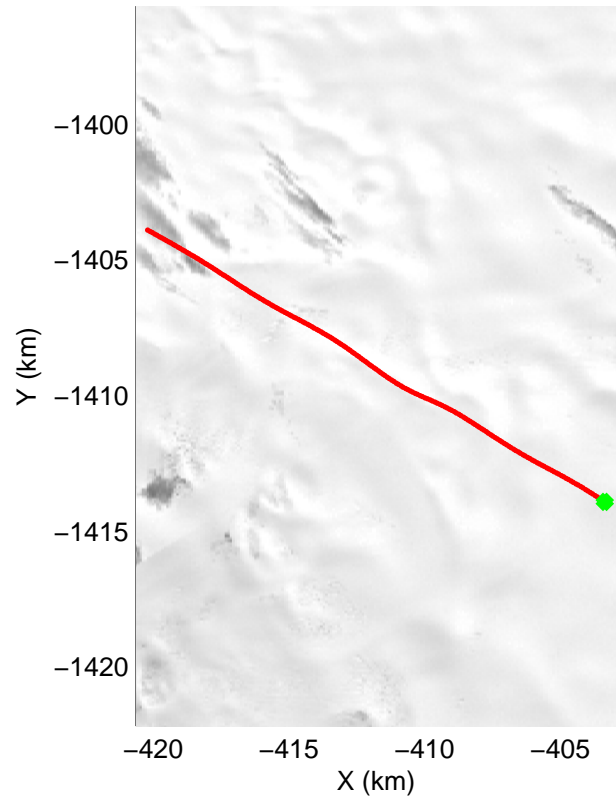
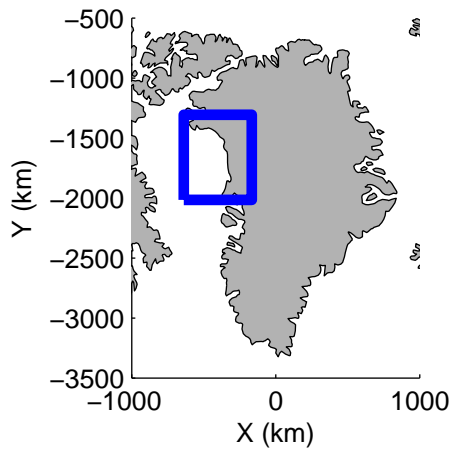
accum 2010_Greenland_P3: "NW Coastal 01" 20100520_02_054: 16:45:39.8 to 16:47:56.3 GPS







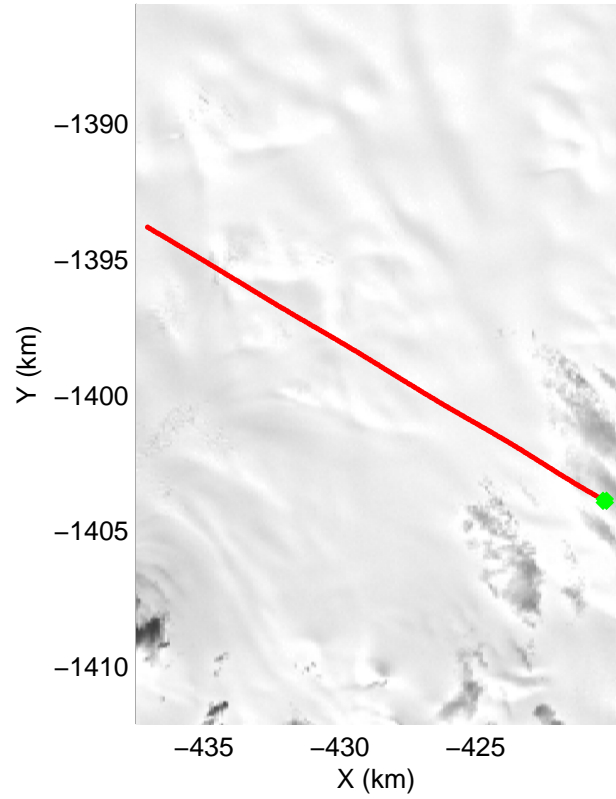
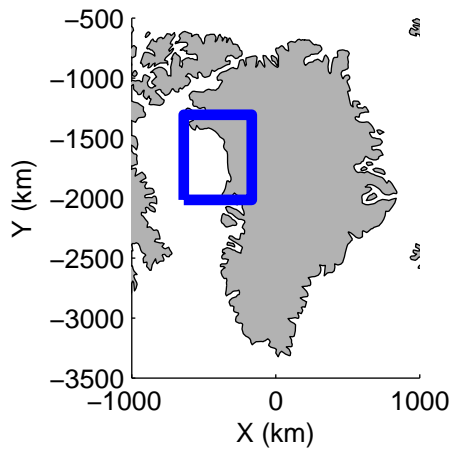
accum 2010_Greenland_P3: "NW Coastal 01" 20100520_02_055: 16:47:56.5 to 16:50:10.1 GPS







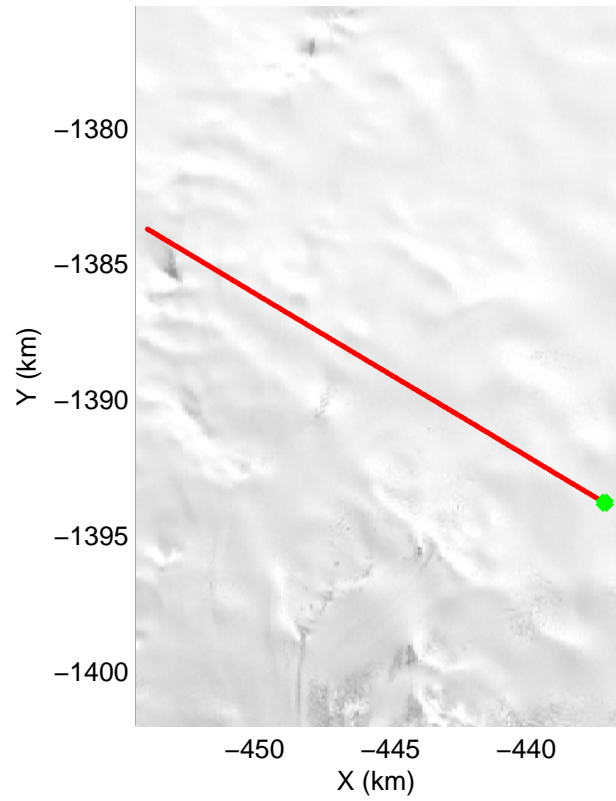
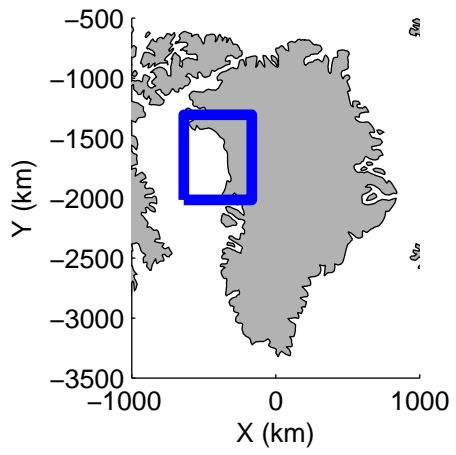
accum 2010_Greenland_P3: "NW Coastal 01" 20100520_02_056: 16:50:10.3 to 16:52:30.5 GPS







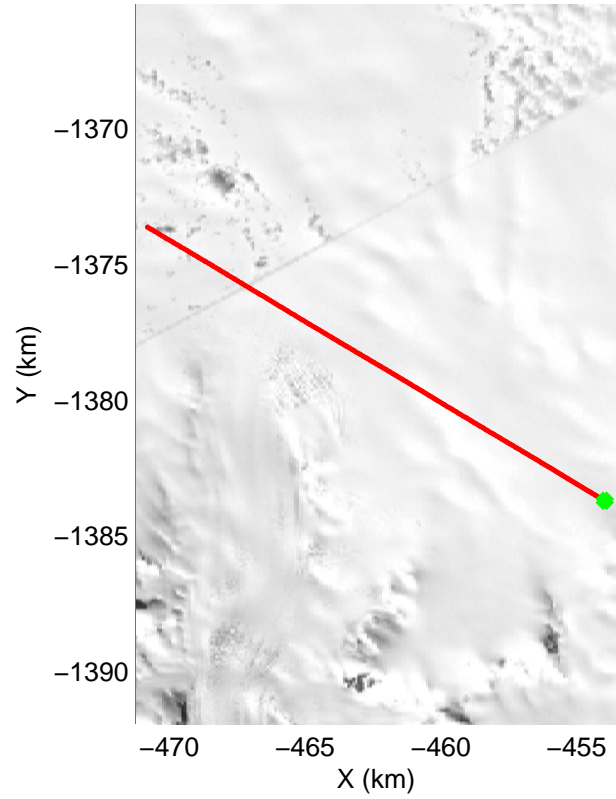
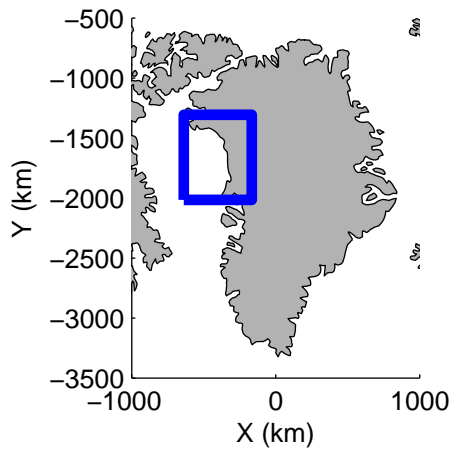
accum 2010_Greenland_P3: "NW Coastal 01" 20100520_02_057: 16:52:30.7 to 16:54:48.8 GPS







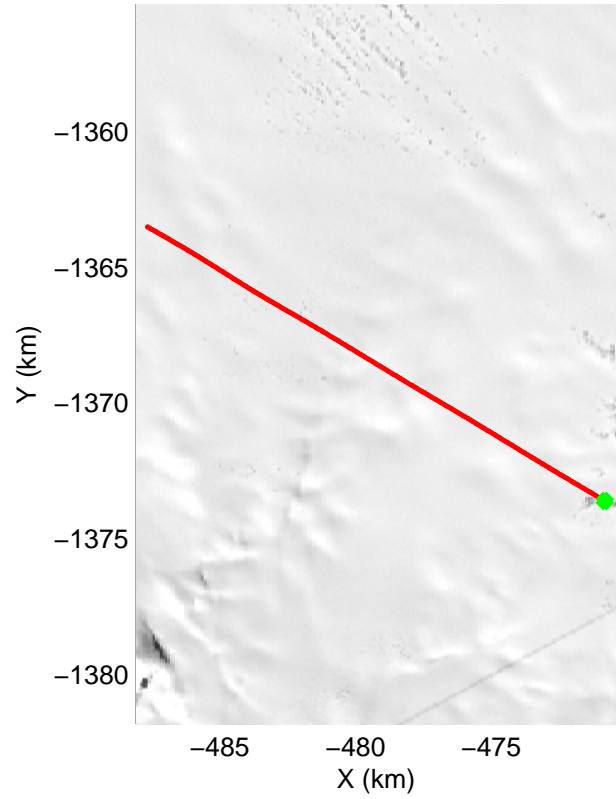
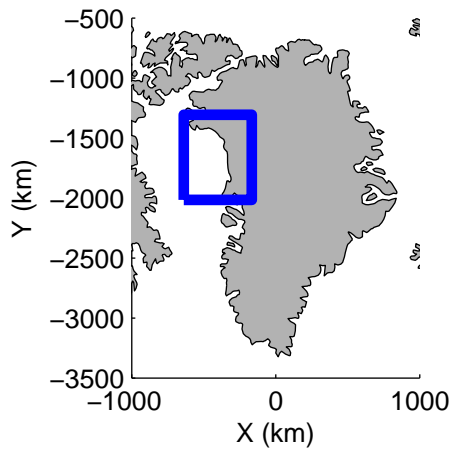
accum 2010_Greenland_P3: "NW Coastal 01" 20100520_02_058: 16:54:49.1 to 16:57:07.6 GPS







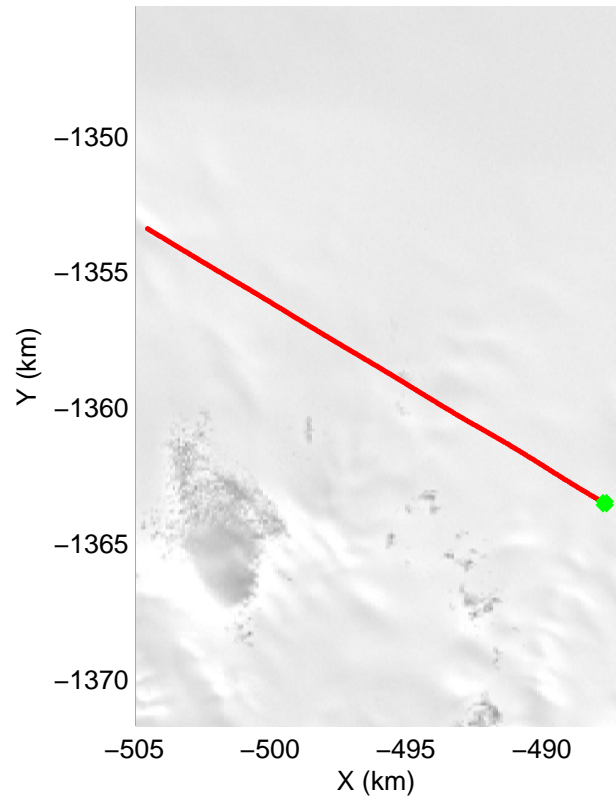
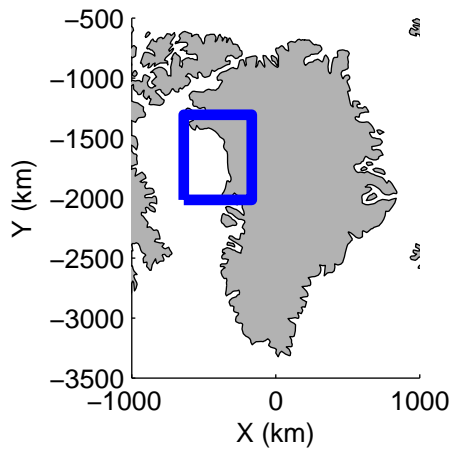
accum 2010_Greenland_P3: "NW Coastal 01" 20100520_02_059: 16:57:07.8 to 16:59:32.5 GPS







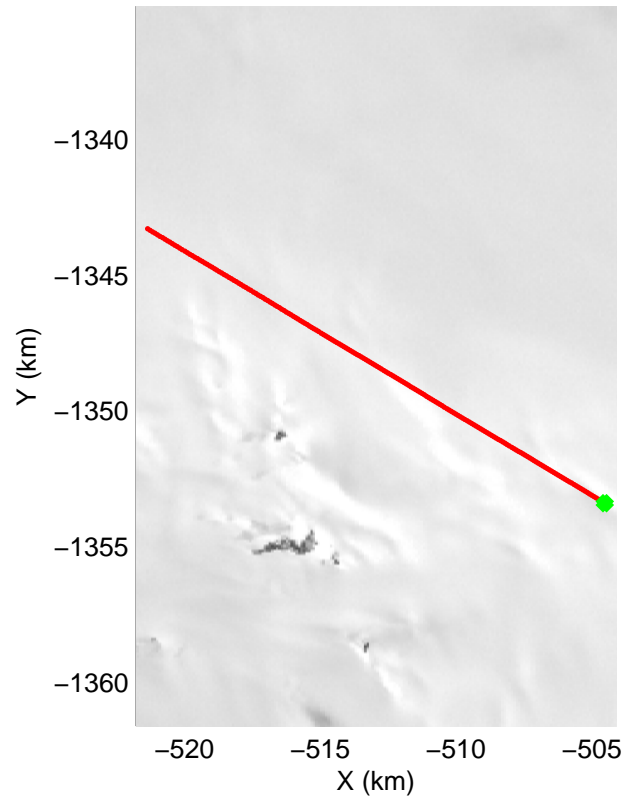
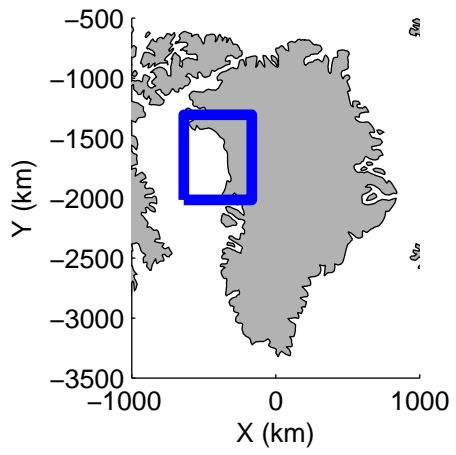
accum 2010_Greenland_P3: "NW Coastal 01" 20100520_02_060: 16:59:32.7 to 17:01:55.4 GPS








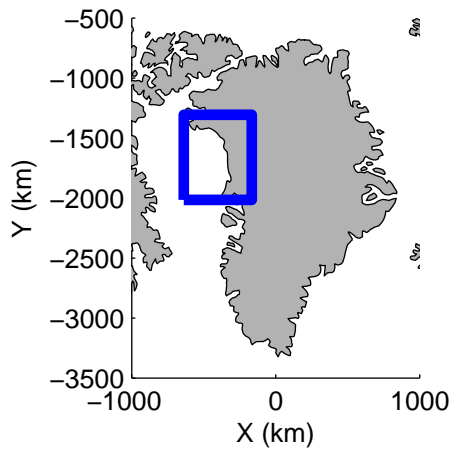
accum 2010_Greenland_P3: "NW Coastal 01" 20100520_02_061: 17:01:55.6 to 17:04:34.3 GPS





accum 2010_Greenland_P3: "NW Coastal 01" 20100520_02_062: 17:04:34.6 to 17:07:08.3 GPS





accum 2010_Greenland_P3: "NW Coastal 01" 20100520_02_063: 17:07:08.5 to 17:09:47.1 GPS

