


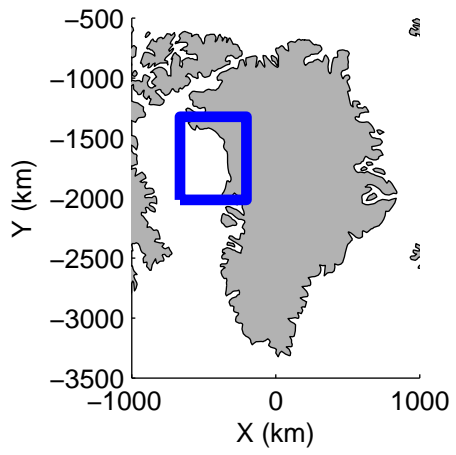





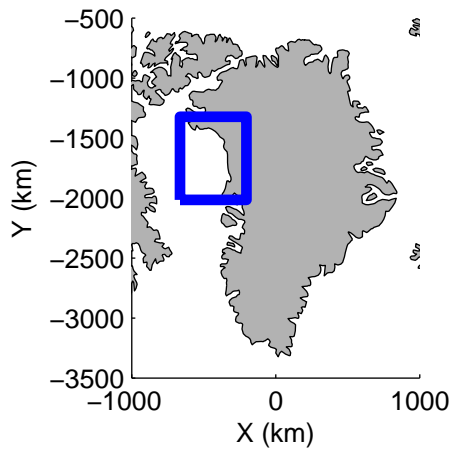
accum 2010_Greenland_P3: "NW Coastal 01" 20100520_01_001: 11:05:34.7 to 11:08:17.0 GPS







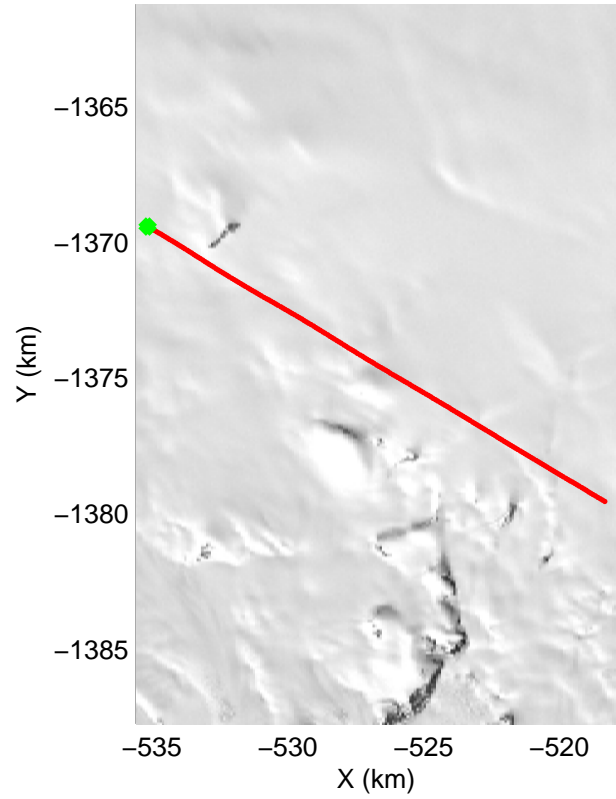
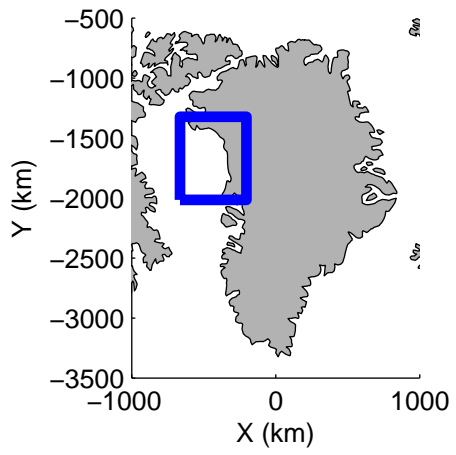
accum 2010_Greenland_P3: "NW Coastal 01" 20100520_01_002: 11:08:17.2 to 11:10:58.5 GPS







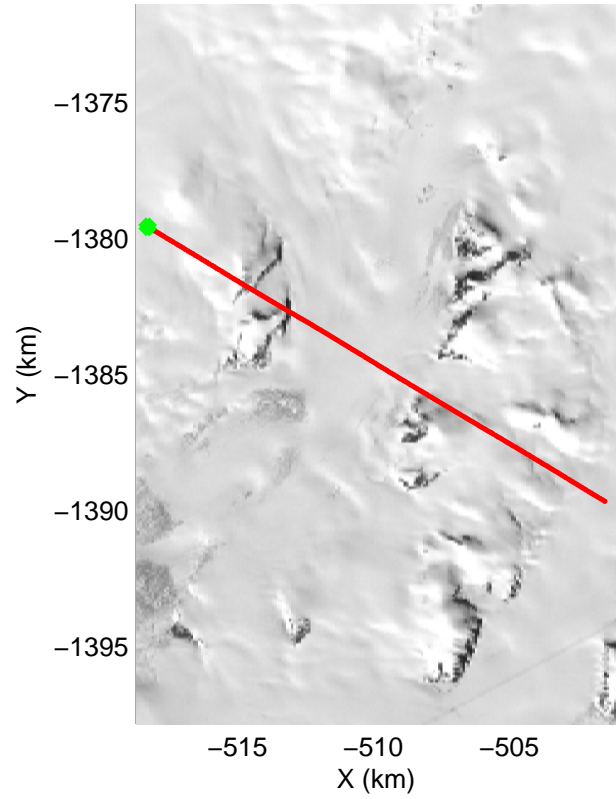
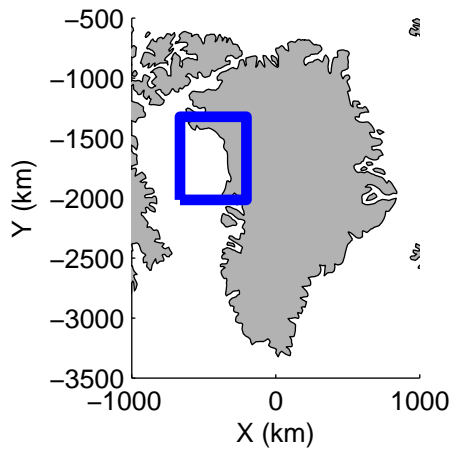
accum 2010_Greenland_P3: "NW Coastal 01" 20100520_01_003: 11:10:58.7 to 11:13:43.8 GPS







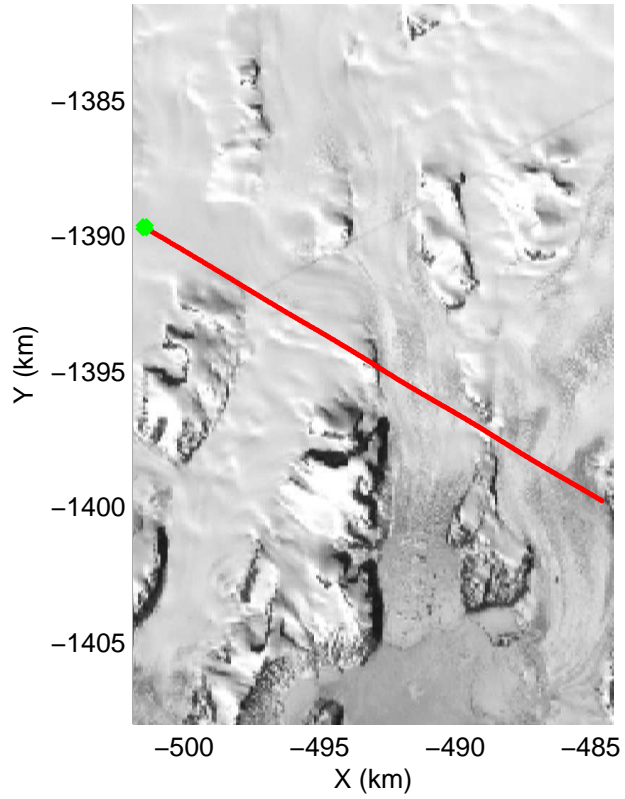
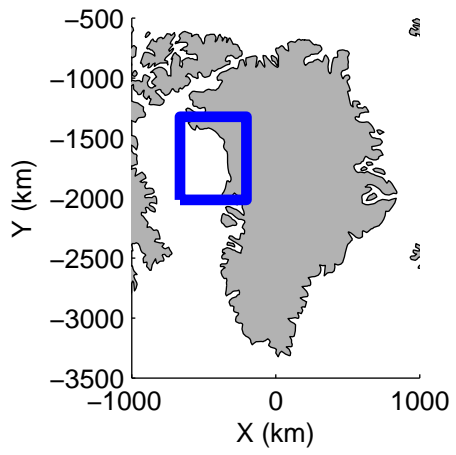
accum 2010_Greenland_P3: "NW Coastal 01" 20100520_01_004: 11:13:44.0 to 11:16:20.6 GPS







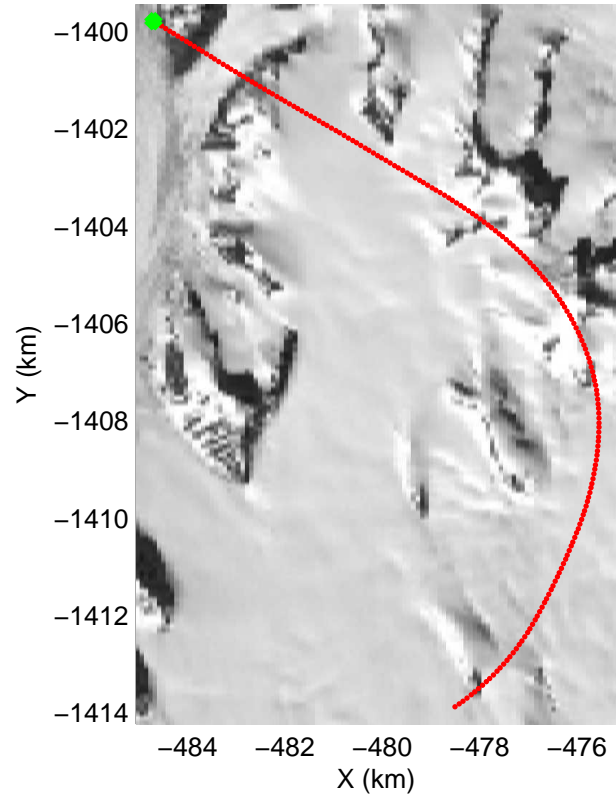
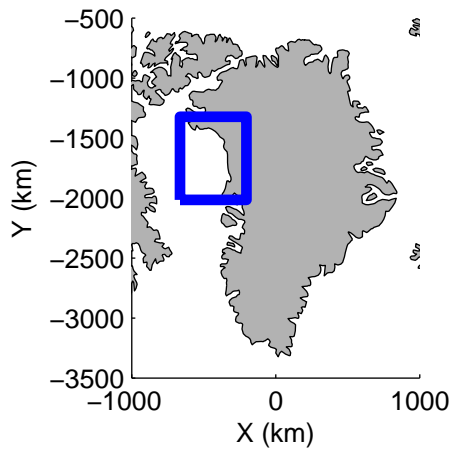
accum 2010_Greenland_P3: "NW Coastal 01" 20100520_01_005: 11:16:20.7 to 11:18:59.0 GPS








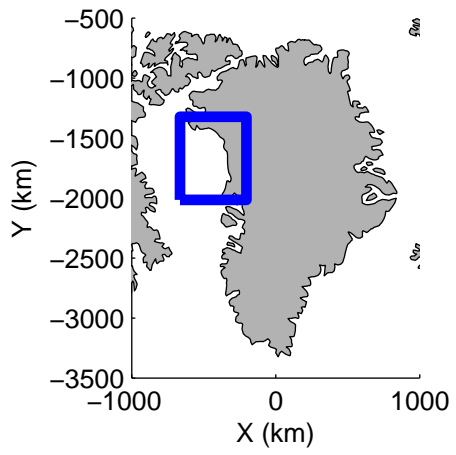
accum 2010_Greenland_P3: "NW Coastal 01" 20100520_01_006: 11:18:59.2 to 11:21:43.4 GPS








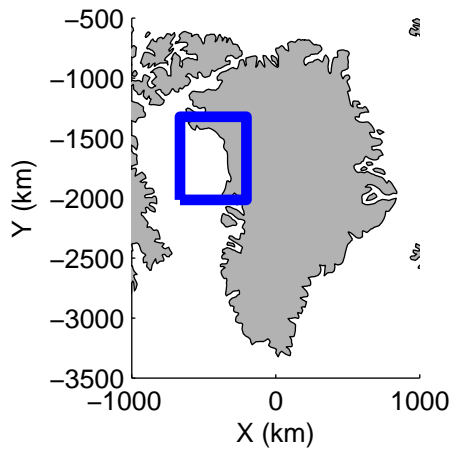
accum 2010_Greenland_P3: "NW Coastal 01" 20100520_01_007: 11:21:43.6 to 11:24:34.2 GPS



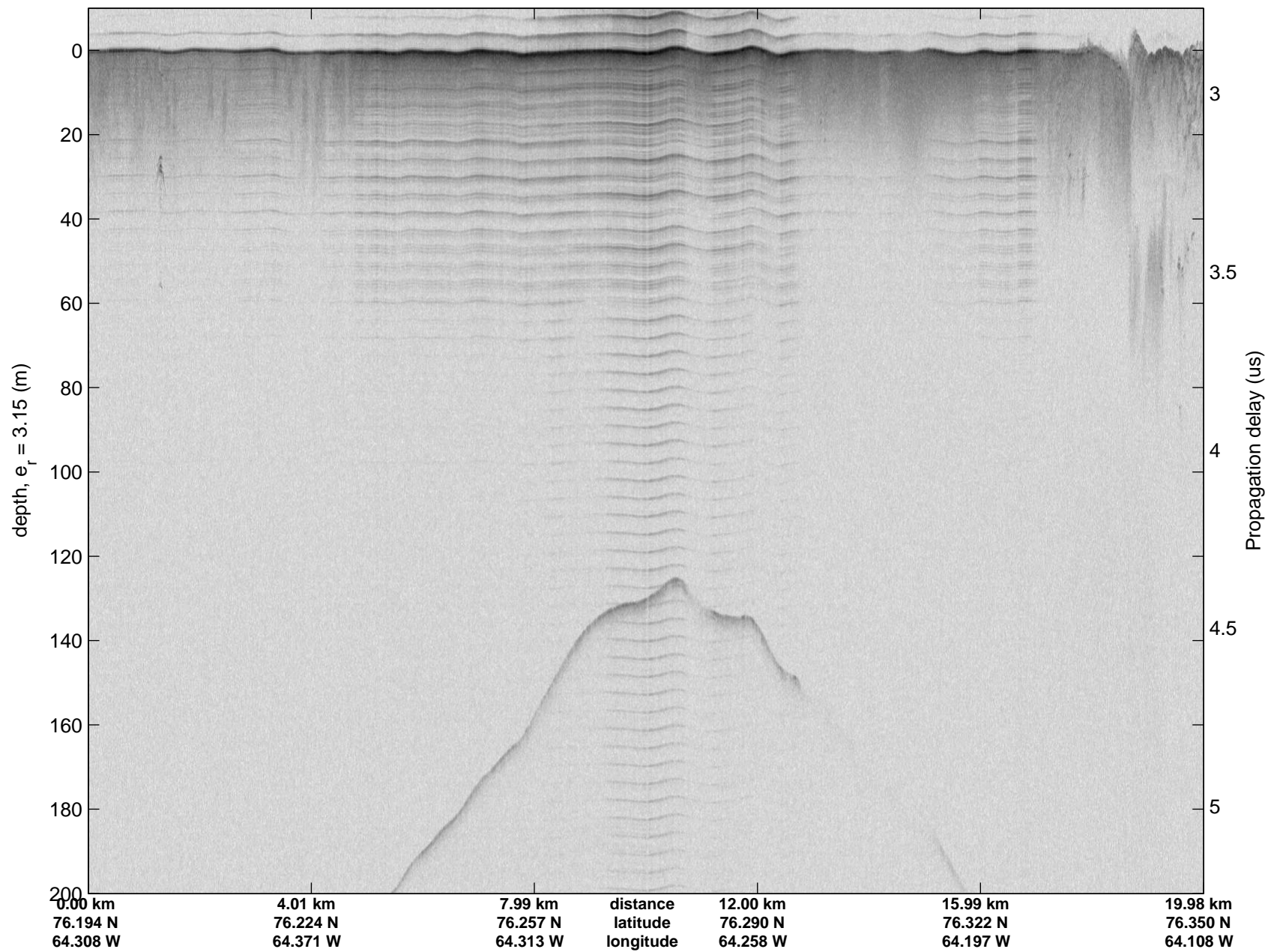



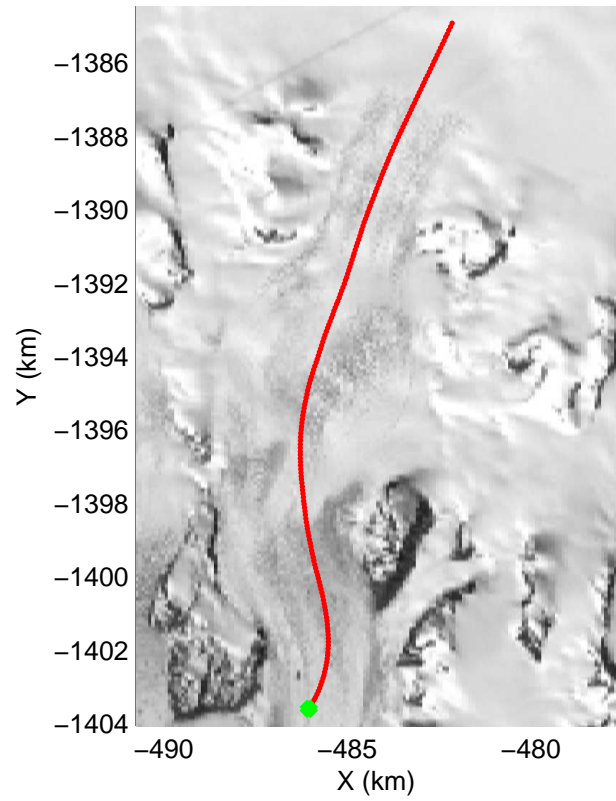
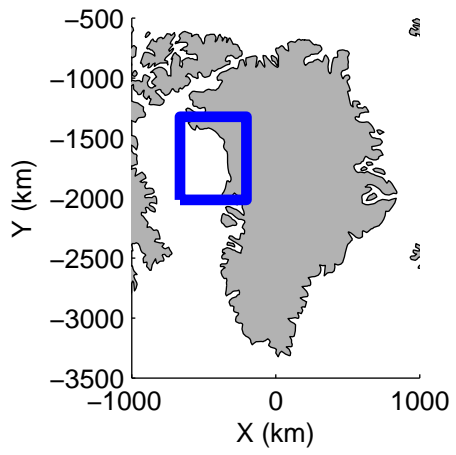
accum 2010_Greenland_P3: "NW Coastal 01" 20100520_01_008: 11:24:34.4 to 11:27:19.1 GPS







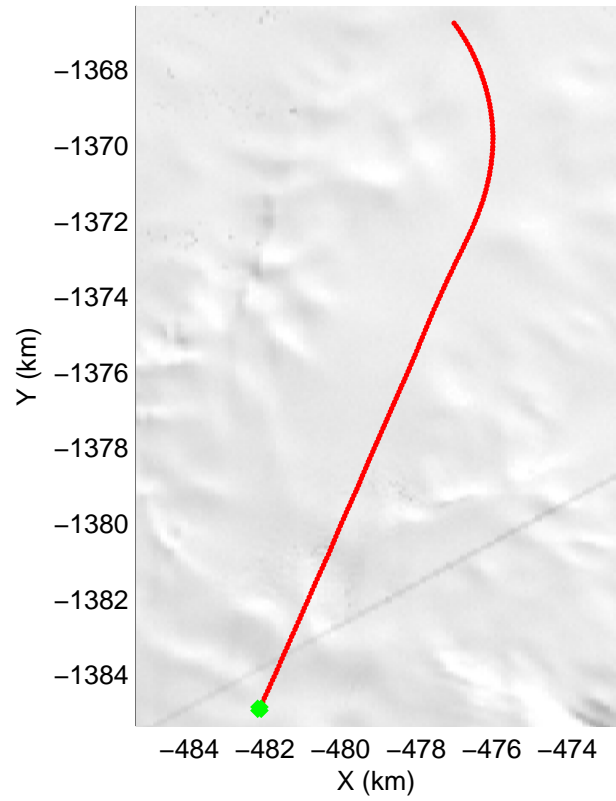
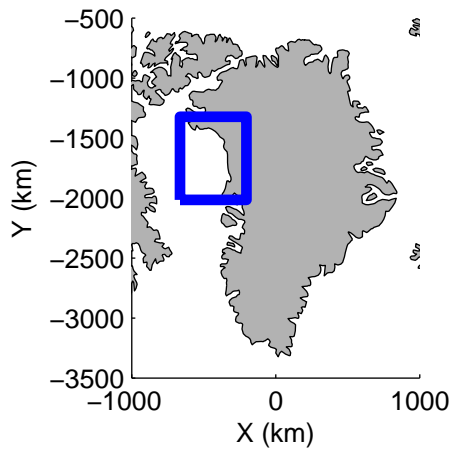
accum 2010_Greenland_P3: "NW Coastal 01" 20100520_01_009: 11:27:19.4 to 11:30:30.1 GPS








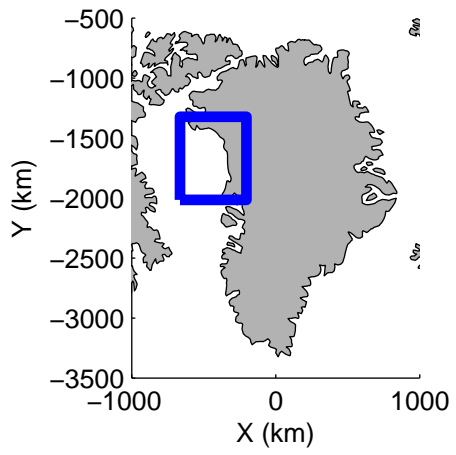
accum 2010_Greenland_P3: "NW Coastal 01" 20100520_01_010: 11:30:30.3 to 11:33:25.0 GPS








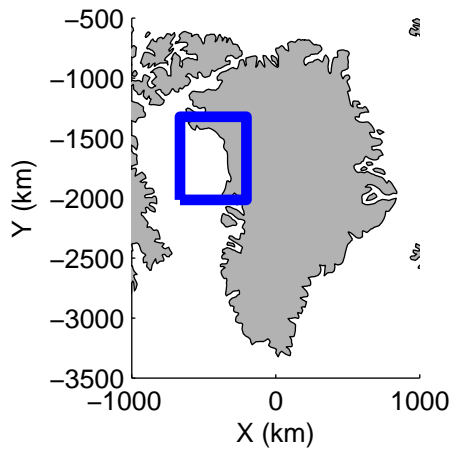
accum 2010_Greenland_P3: "NW Coastal 01" 20100520_01_011: 11:33:25.1 to 11:36:12.8 GPS








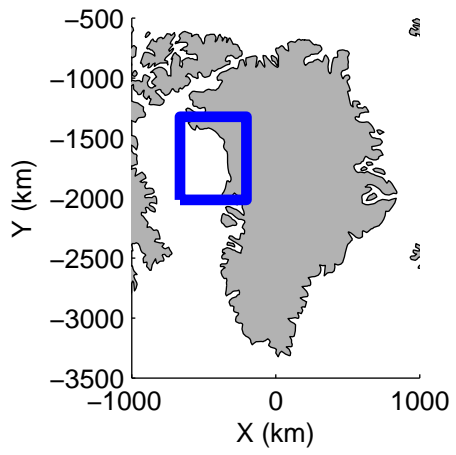
accum 2010_Greenland_P3: "NW Coastal 01" 20100520_01_012: 11:36:13.1 to 11:38:59.9 GPS








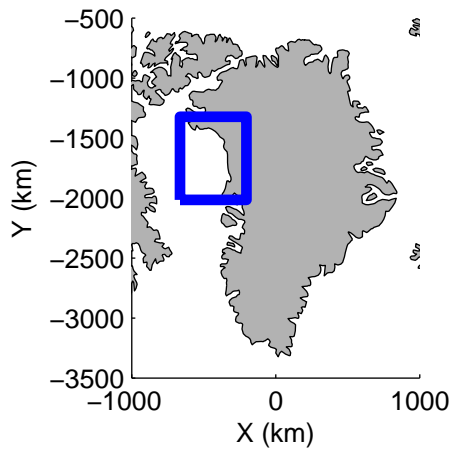
accum 2010_Greenland_P3: "NW Coastal 01" 20100520_01_013: 11:39:00.0 to 11:41:43.6 GPS








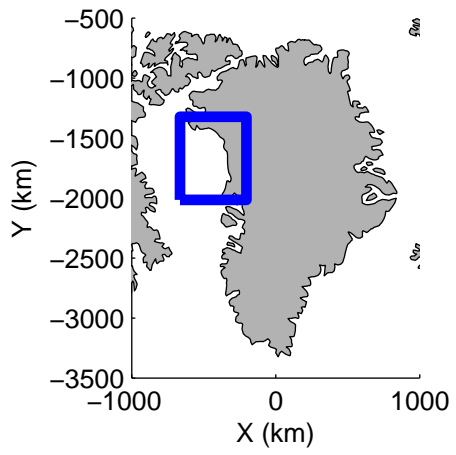
accum 2010_Greenland_P3: "NW Coastal 01" 20100520_01_014: 11:41:43.8 to 11:44:33.8 GPS








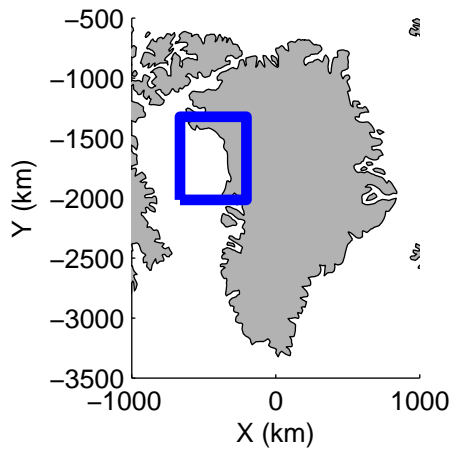
accum 2010_Greenland_P3: "NW Coastal 01" 20100520_01_015: 11:44:34.0 to 11:47:30.2 GPS







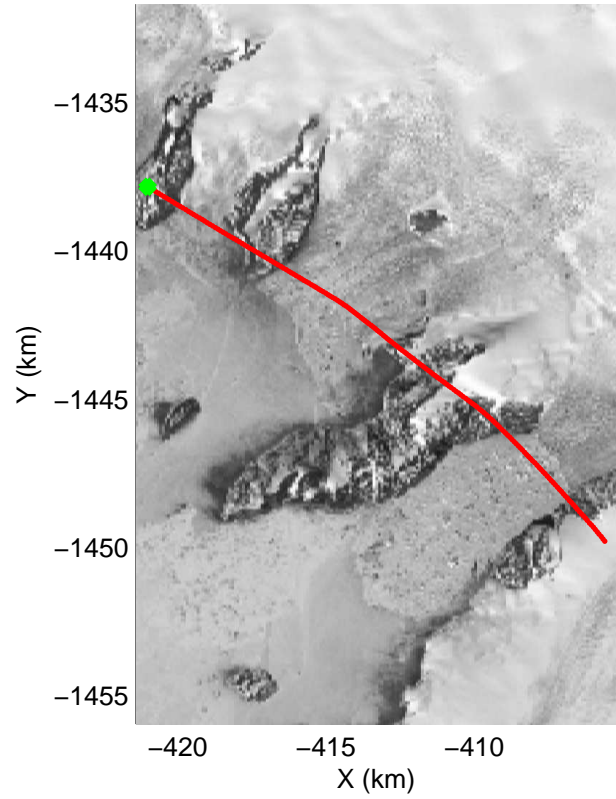
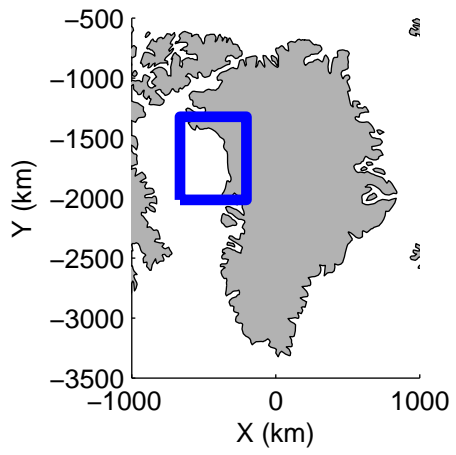
accum 2010_Greenland_P3: "NW Coastal 01" 20100520_01_016: 11:47:30.4 to 11:50:31.8 GPS








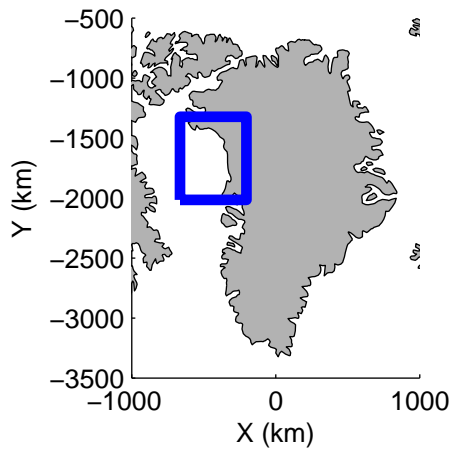
accum 2010_Greenland_P3: "NW Coastal 01" 20100520_01_017: 11:50:32.0 to 11:53:28.4 GPS








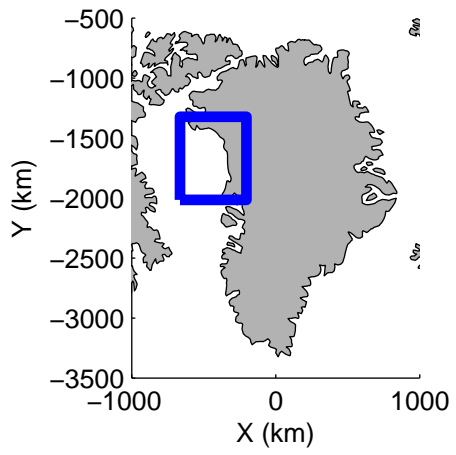
accum 2010_Greenland_P3: "NW Coastal 01" 20100520_01_018: 11:53:28.5 to 11:56:31.6 GPS








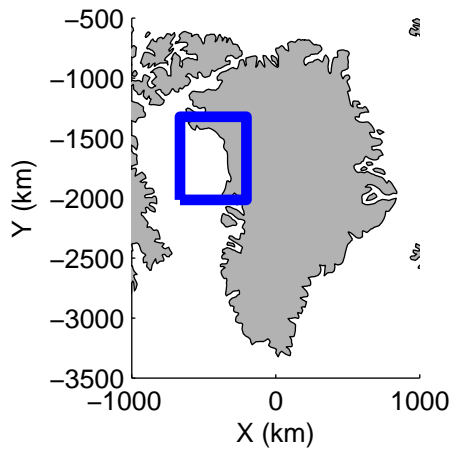
accum 2010_Greenland_P3: "NW Coastal 01" 20100520_01_019: 11:56:31.8 to 11:59:31.2 GPS








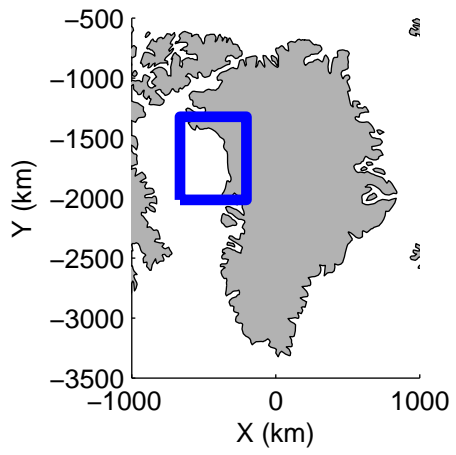
accum 2010_Greenland_P3: "NW Coastal 01" 20100520_01_020: 11:59:31.3 to 12:02:26.6 GPS



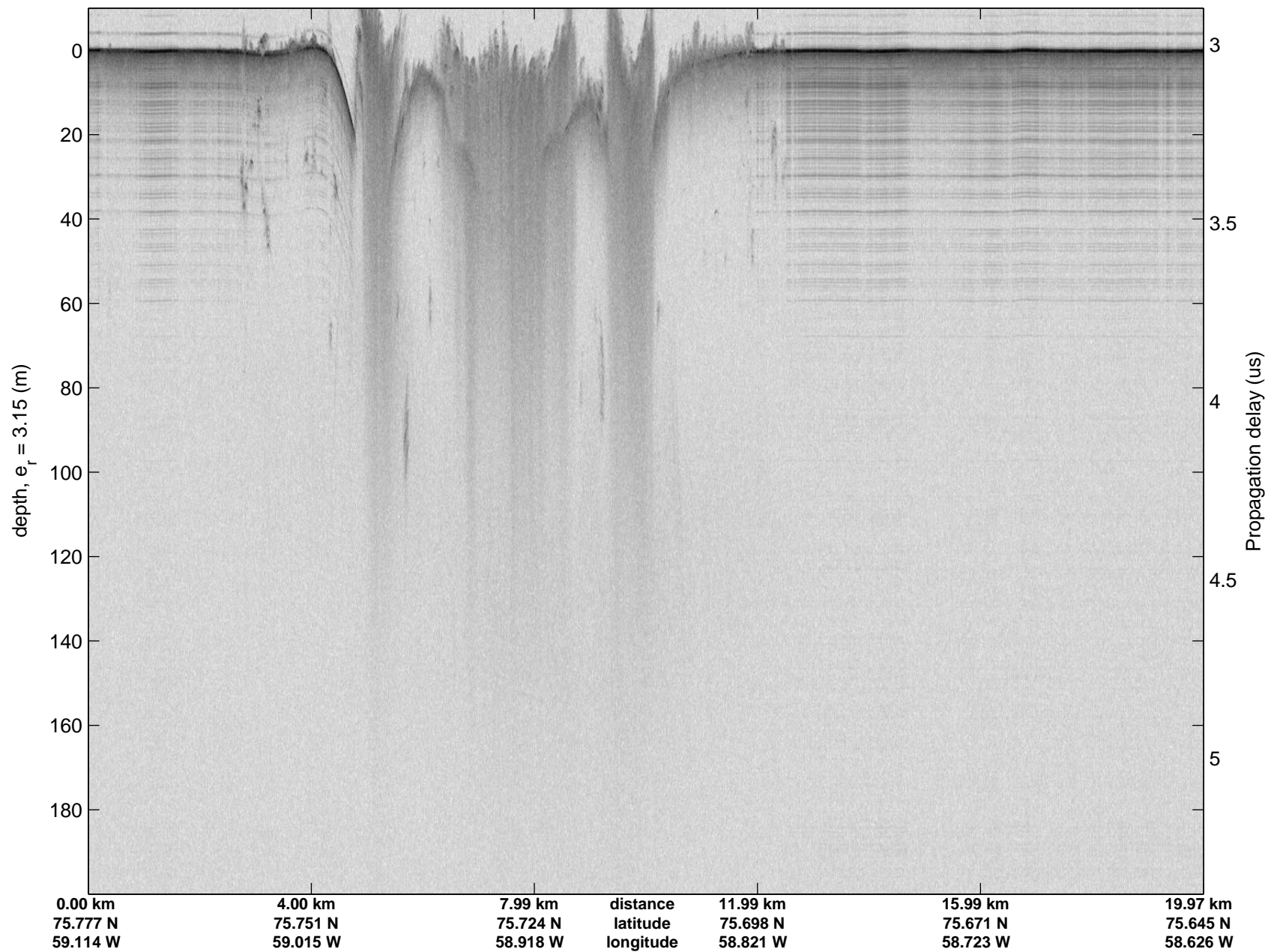




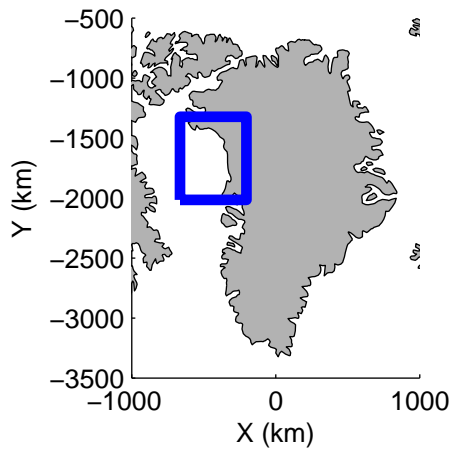
accum 2010_Greenland_P3: "NW Coastal 01" 20100520_01_021: 12:02:26.7 to 12:05:18.0 GPS








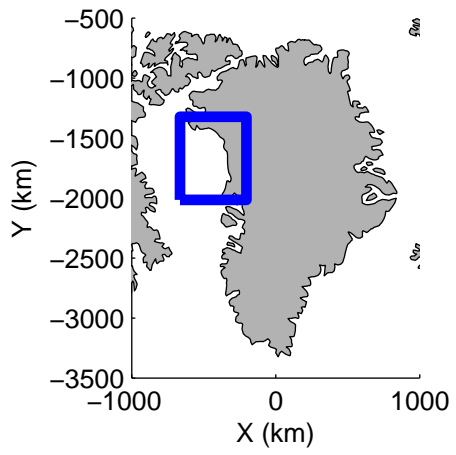
accum 2010_Greenland_P3: "NW Coastal 01" 20100520_01_022: 12:05:18.1 to 12:08:16.0 GPS








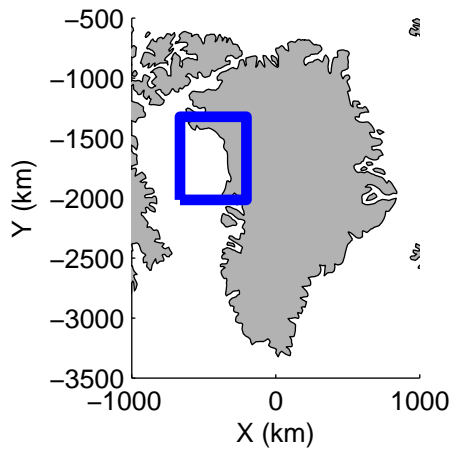
accum 2010_Greenland_P3: "NW Coastal 01" 20100520_01_023: 12:08:16.2 to 12:10:58.1 GPS








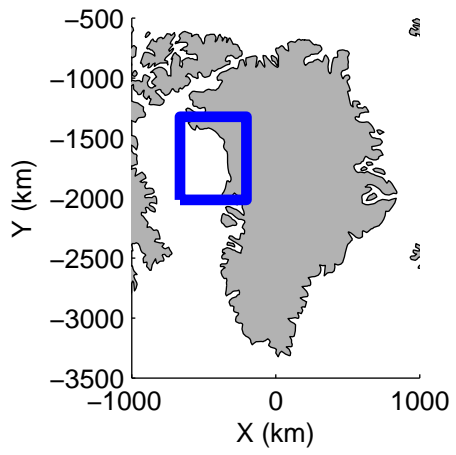
accum 2010_Greenland_P3: "NW Coastal 01" 20100520_01_024: 12:10:58.3 to 12:13:52.3 GPS







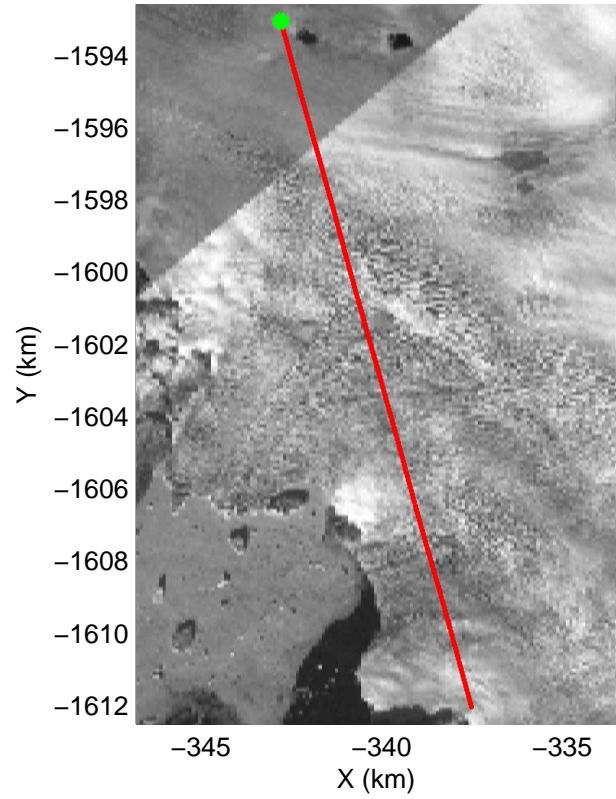
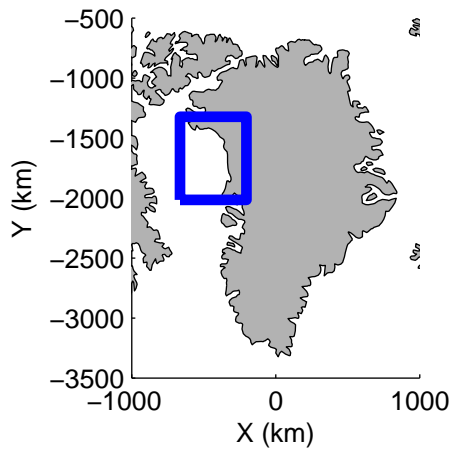
accum 2010_Greenland_P3: "NW Coastal 01" 20100520_01_025: 12:13:52.4 to 12:16:45.4 GPS







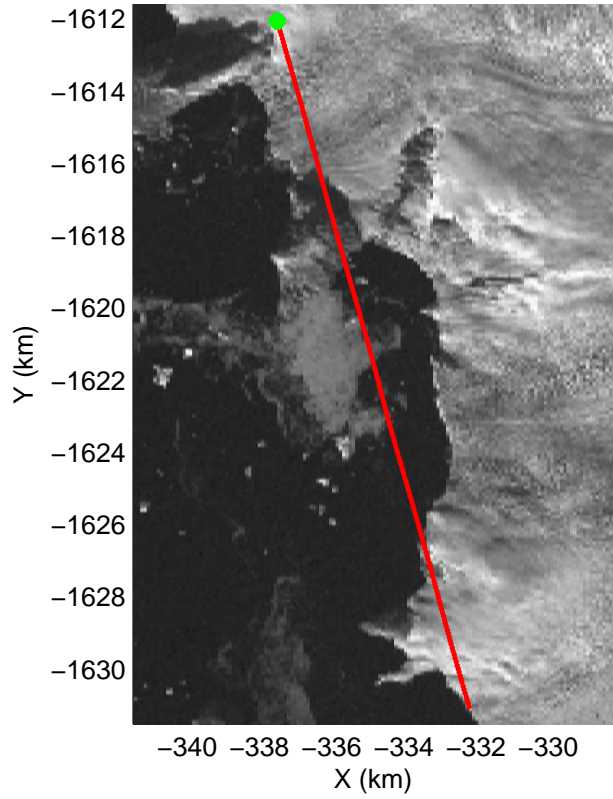
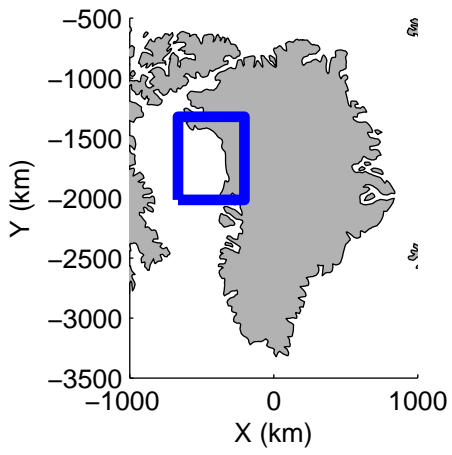
accum 2010_Greenland_P3: "NW Coastal 01" 20100520_01_026: 12:16:45.6 to 12:19:19.7 GPS








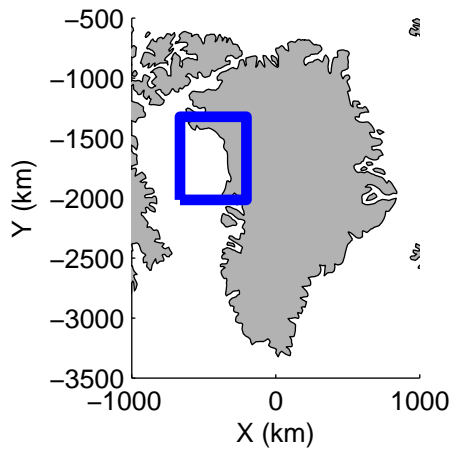
accum 2010_Greenland_P3: "NW Coastal 01" 20100520_01_027: 12:19:19.9 to 12:21:55.5 GPS








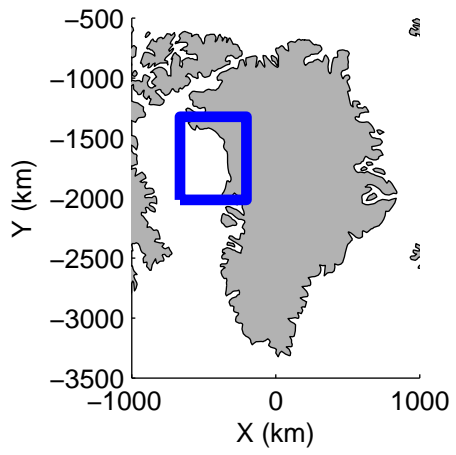
accum 2010_Greenland_P3: "NW Coastal 01" 20100520_01_028: 12:21:55.7 to 12:24:38.0 GPS



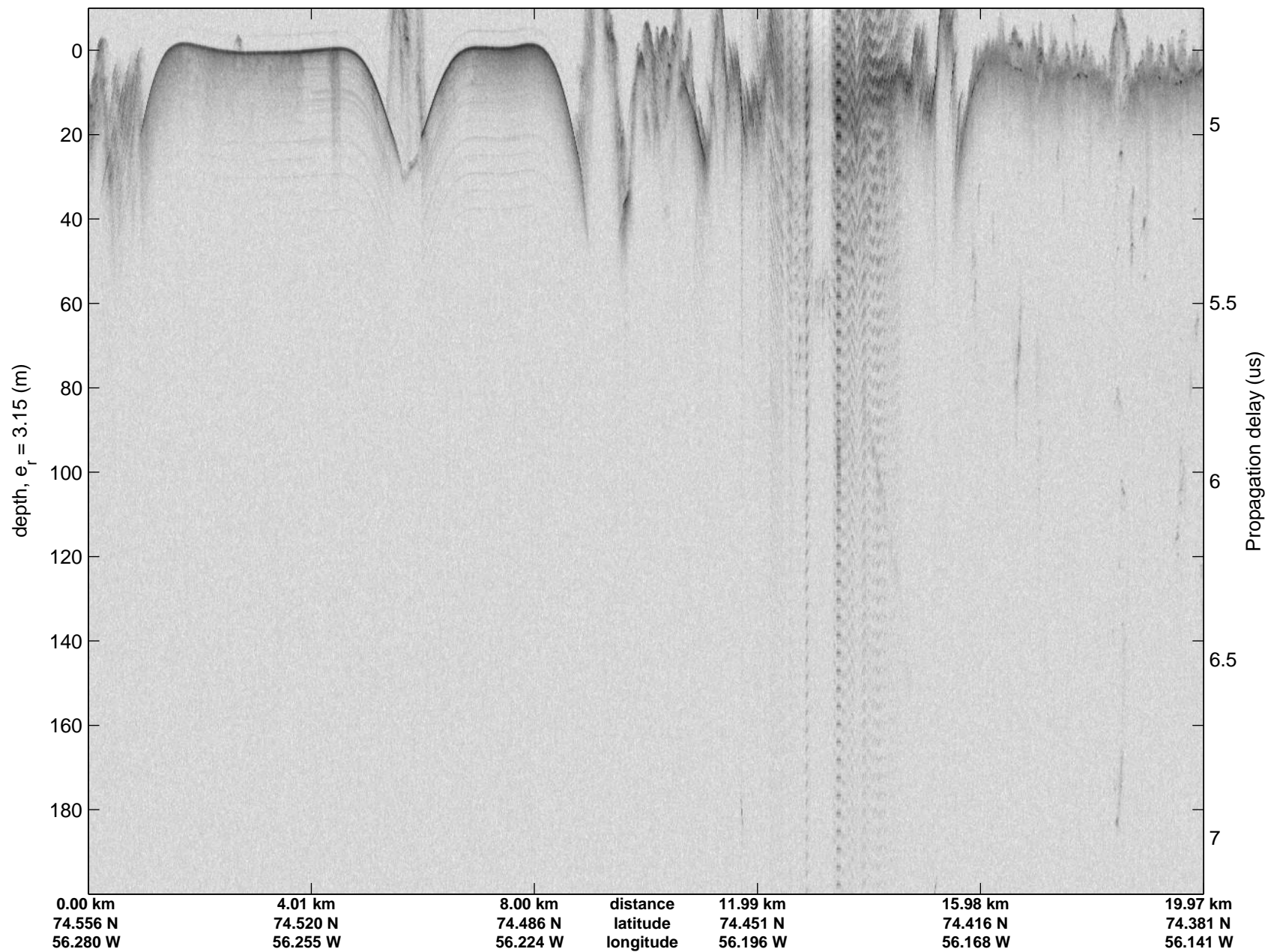




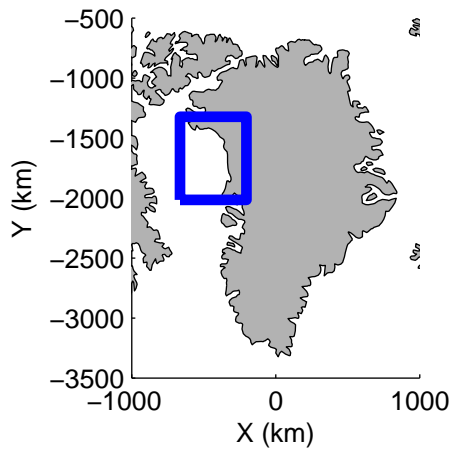
accum 2010_Greenland_P3: "NW Coastal 01" 20100520_01_029: 12:24:38.2 to 12:27:17.2 GPS








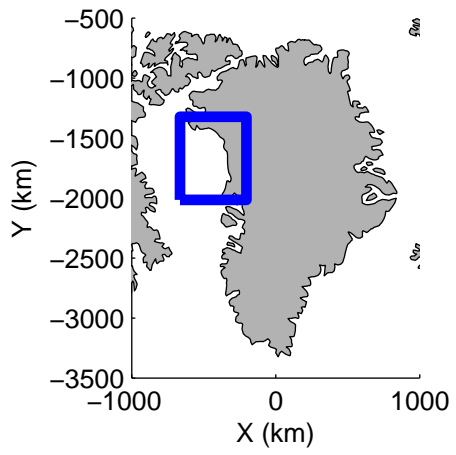
accum 2010_Greenland_P3: "NW Coastal 01" 20100520_01_030: 12:27:17.3 to 12:29:44.1 GPS








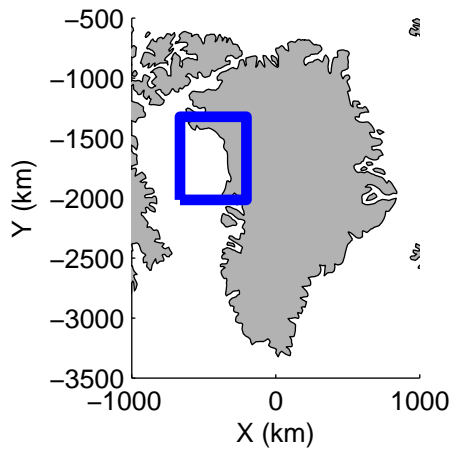
accum 2010_Greenland_P3: "NW Coastal 01" 20100520_01_031: 12:29:44.4 to 12:32:18.2 GPS








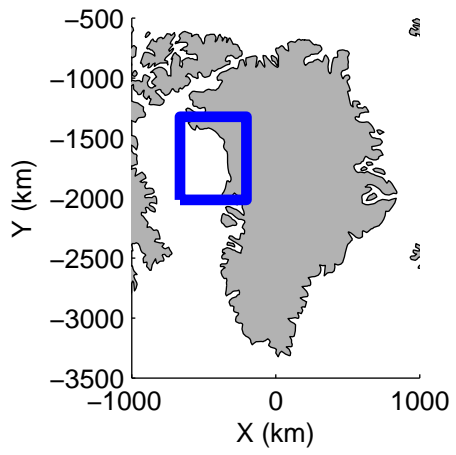
accum 2010_Greenland_P3: "NW Coastal 01" 20100520_01_032: 12:32:18.5 to 12:34:51.3 GPS








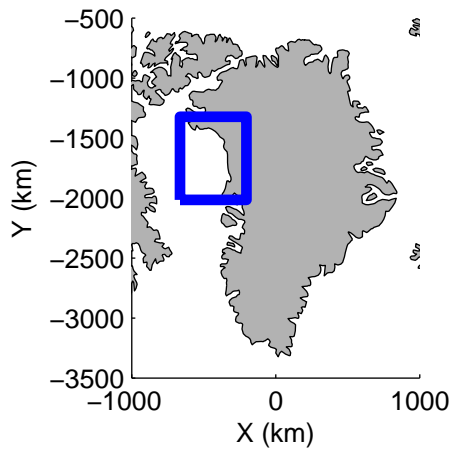
accum 2010_Greenland_P3: "NW Coastal 01" 20100520_01_033: 12:34:51.6 to 12:37:16.5 GPS








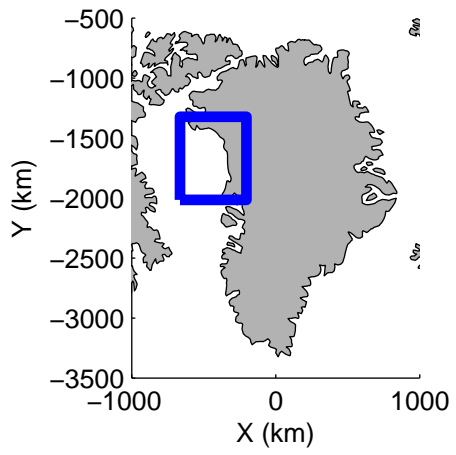
accum 2010_Greenland_P3: "NW Coastal 01" 20100520_01_034: 12:37:16.6 to 12:40:04.0 GPS








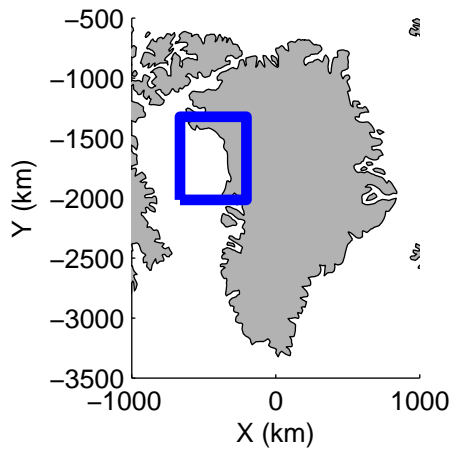
accum 2010_Greenland_P3: "NW Coastal 01" 20100520_01_035: 12:40:04.2 to 12:42:45.6 GPS



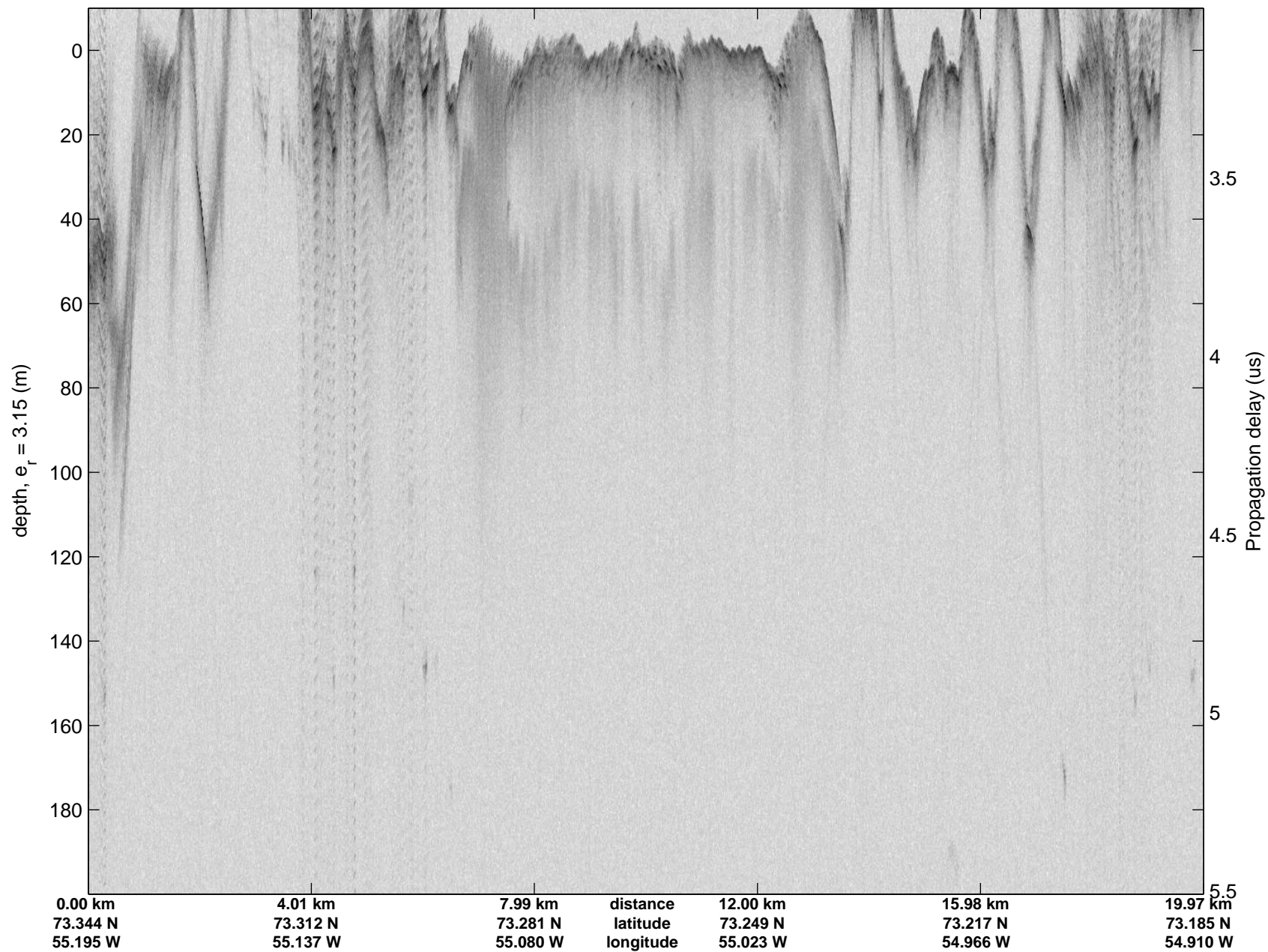




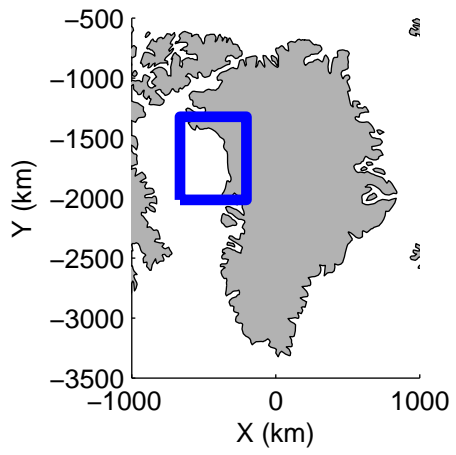
accum 2010_Greenland_P3: "NW Coastal 01" 20100520_01_036: 12:42:45.8 to 12:45:20.9 GPS








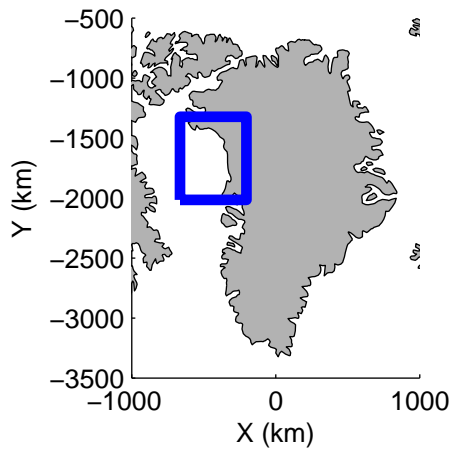
accum 2010_Greenland_P3: "NW Coastal 01" 20100520_01_037: 12:45:21.2 to 12:48:01.8 GPS








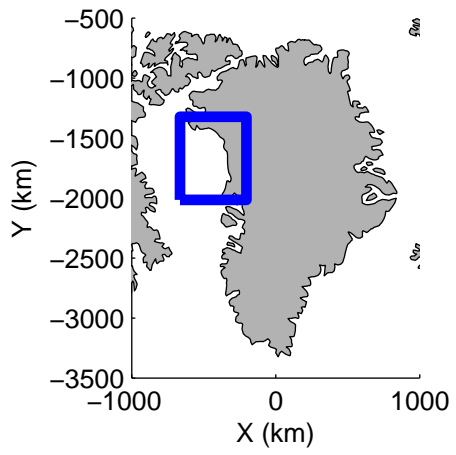
accum 2010_Greenland_P3: "NW Coastal 01" 20100520_01_038: 12:48:02.0 to 12:50:34.7 GPS








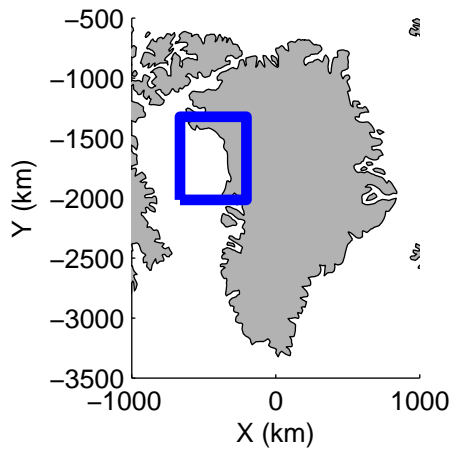
accum 2010_Greenland_P3: "NW Coastal 01" 20100520_01_039: 12:50:34.9 to 12:53:00.2 GPS








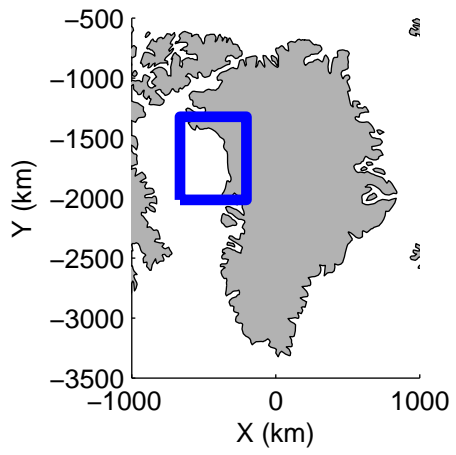
accum 2010_Greenland_P3: "NW Coastal 01" 20100520_01_040: 12:53:00.4 to 12:55:29.1 GPS








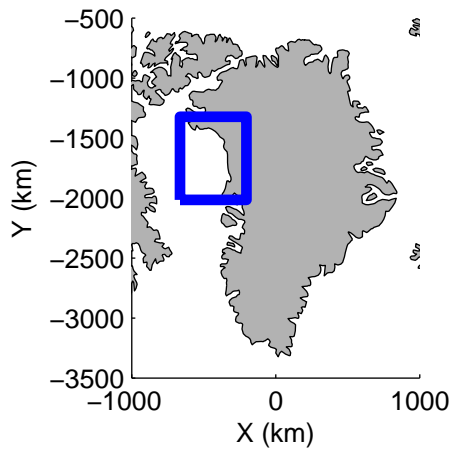
accum 2010_Greenland_P3: "NW Coastal 01" 20100520_01_041: 12:55:29.2 to 12:58:28.5 GPS








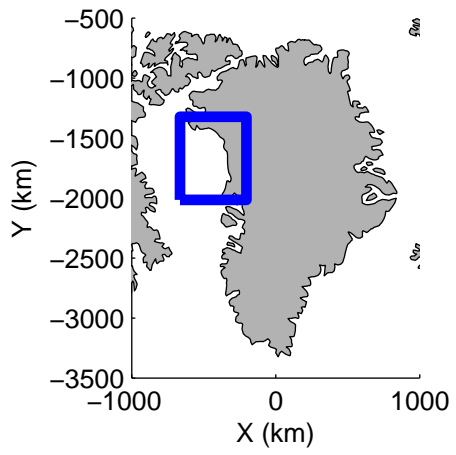
accum 2010_Greenland_P3: "NW Coastal 01" 20100520_01_042: 12:58:28.7 to 13:01:12.6 GPS








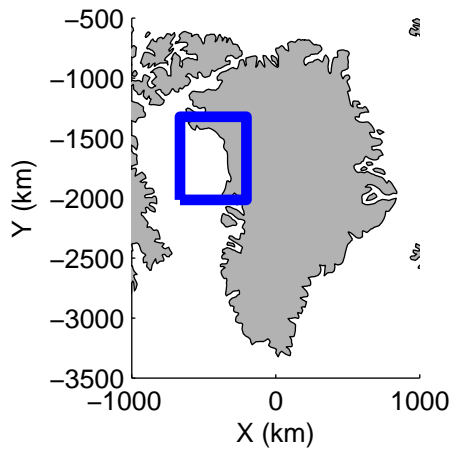
accum 2010_Greenland_P3: "NW Coastal 01" 20100520_01_043: 13:01:12.8 to 13:03:53.2 GPS








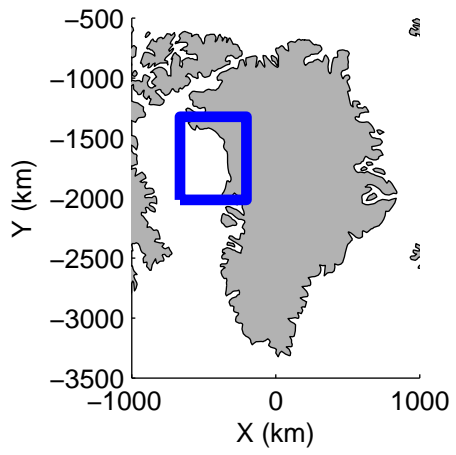
accum 2010_Greenland_P3: "NW Coastal 01" 20100520_01_044: 13:03:53.3 to 13:06:34.4 GPS








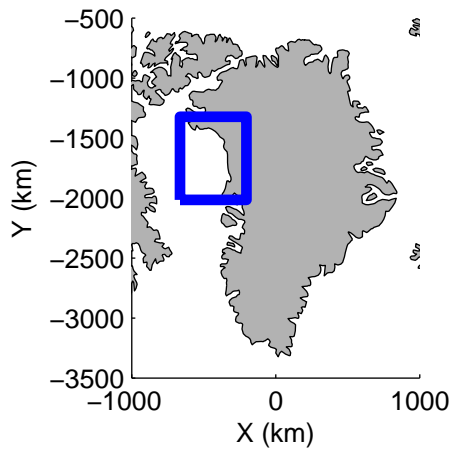
accum 2010_Greenland_P3: "NW Coastal 01" 20100520_01_045: 13:06:34.6 to 13:08:58.9 GPS








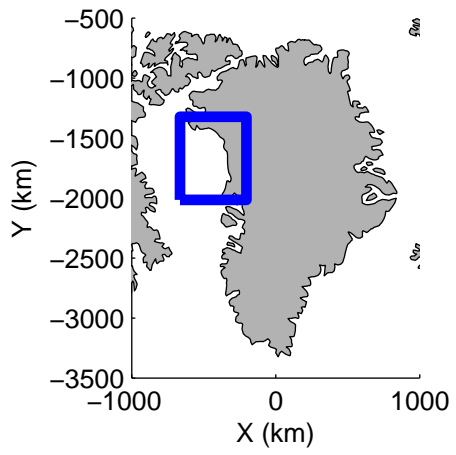
accum 2010_Greenland_P3: "NW Coastal 01" 20100520_01_046: 13:08:59.0 to 13:11:33.0 GPS








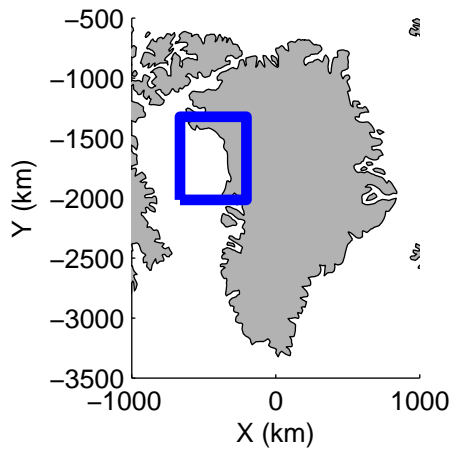
accum 2010_Greenland_P3: "NW Coastal 01" 20100520_01_047: 13:11:33.3 to 13:13:48.8 GPS








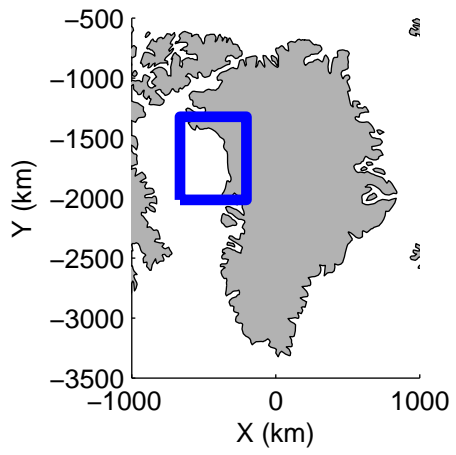
accum 2010_Greenland_P3: "NW Coastal 01" 20100520_01_048: 13:13:49.0 to 13:16:09.1 GPS








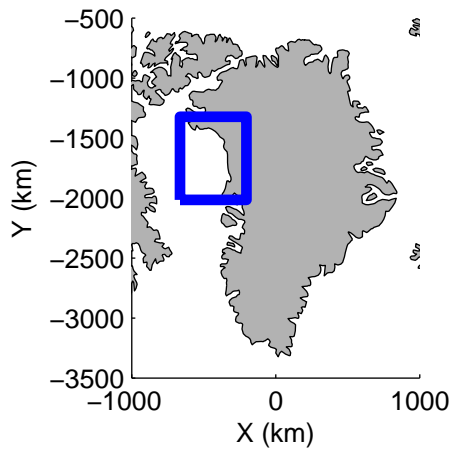
accum 2010_Greenland_P3: "NW Coastal 01" 20100520_01_049: 13:16:09.4 to 13:19:08.5 GPS







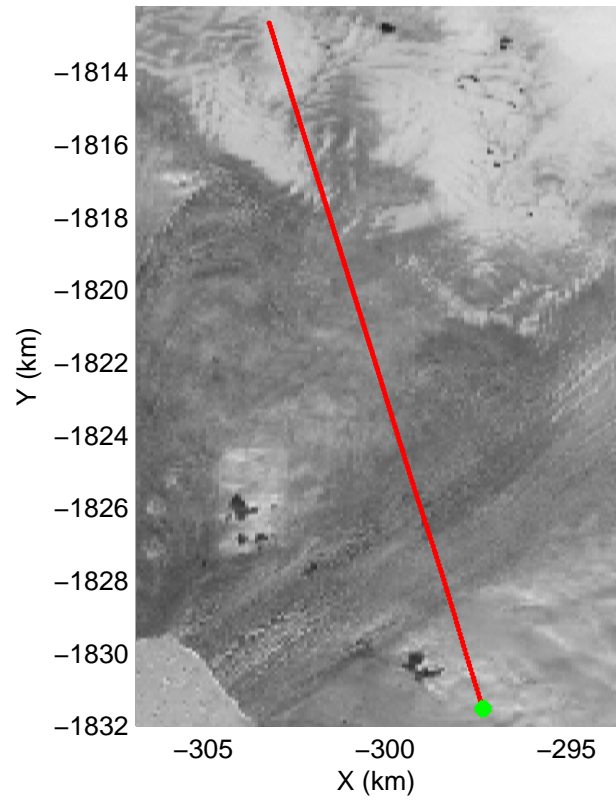
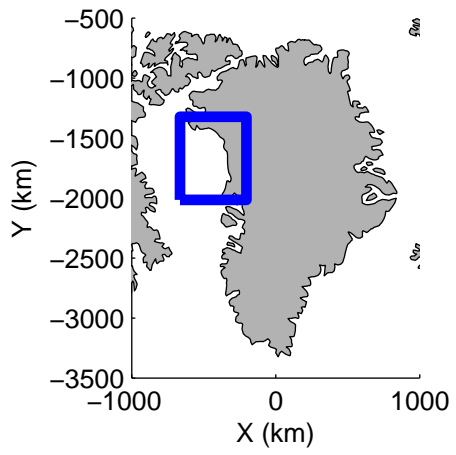
accum 2010_Greenland_P3: "NW Coastal 01" 20100520_01_050: 13:19:08.7 to 13:21:46.4 GPS








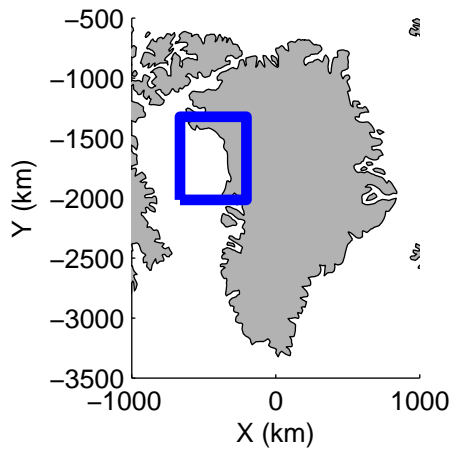
accum 2010_Greenland_P3: "NW Coastal 01" 20100520_01_051: 13:21:46.5 to 13:23:58.1 GPS








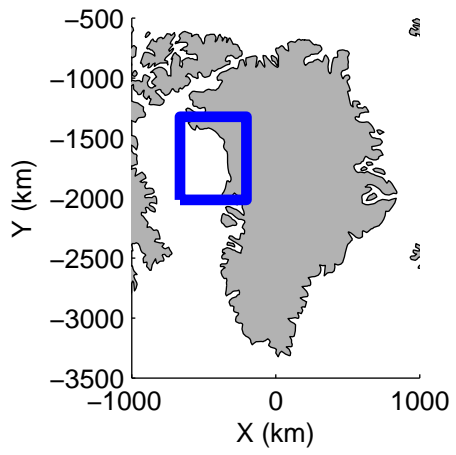
accum 2010_Greenland_P3: "NW Coastal 01" 20100520_01_052: 13:23:58.3 to 13:26:25.8 GPS







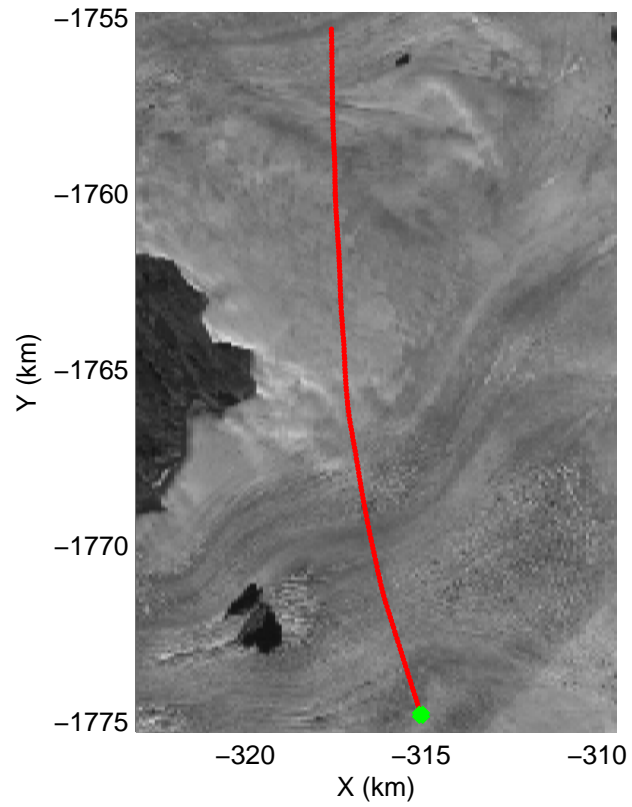
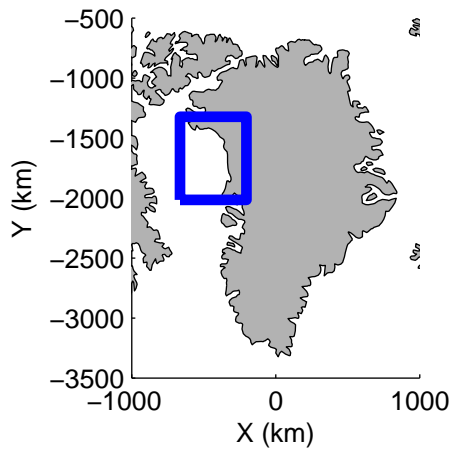
accum 2010_Greenland_P3: "NW Coastal 01" 20100520_01_053: 13:26:25.9 to 13:28:47.4 GPS








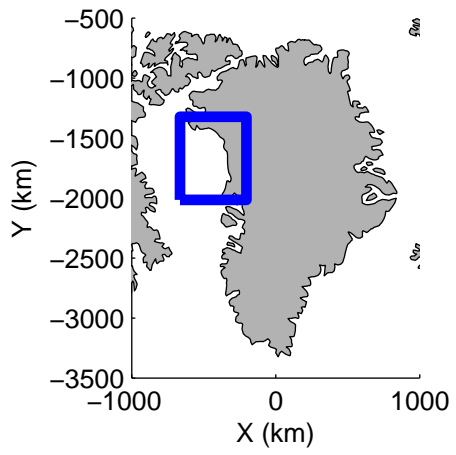
accum 2010_Greenland_P3: "NW Coastal 01" 20100520_01_054: 13:28:47.5 to 13:31:08.1 GPS








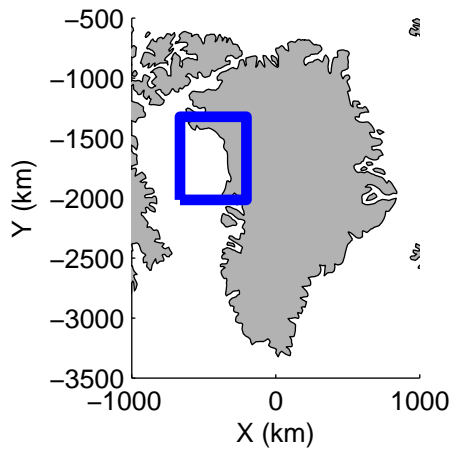
accum 2010_Greenland_P3: "NW Coastal 01" 20100520_01_055: 13:31:08.2 to 13:33:29.6 GPS








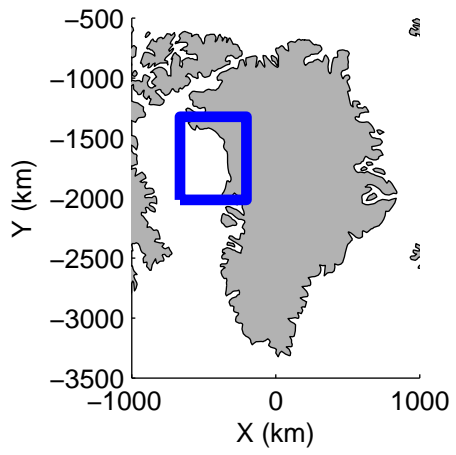
accum 2010_Greenland_P3: "NW Coastal 01" 20100520_01_056: 13:33:29.7 to 13:35:46.5 GPS








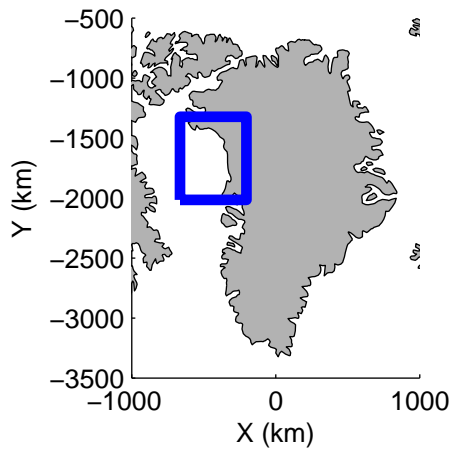
accum 2010_Greenland_P3: "NW Coastal 01" 20100520_01_057: 13:35:46.7 to 13:38:05.0 GPS








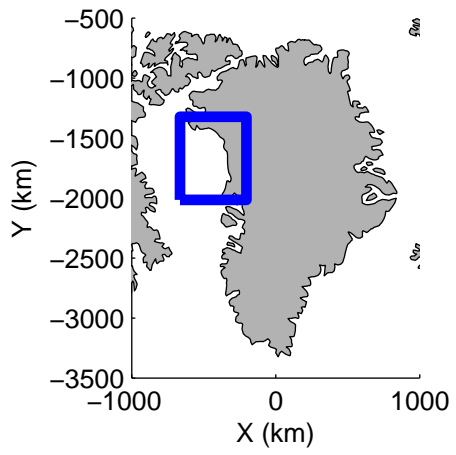
accum 2010_Greenland_P3: "NW Coastal 01" 20100520_01_058: 13:38:05.1 to 13:40:17.2 GPS








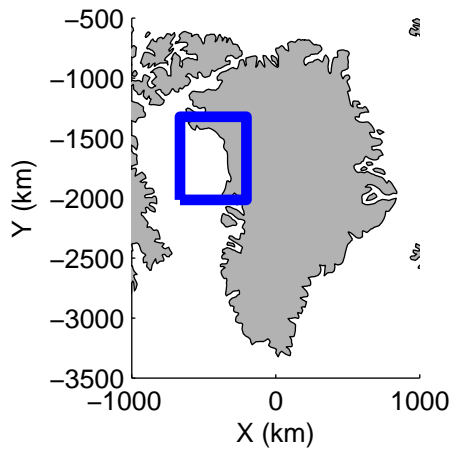
accum 2010_Greenland_P3: "NW Coastal 01" 20100520_01_059: 13:40:17.5 to 13:42:26.5 GPS








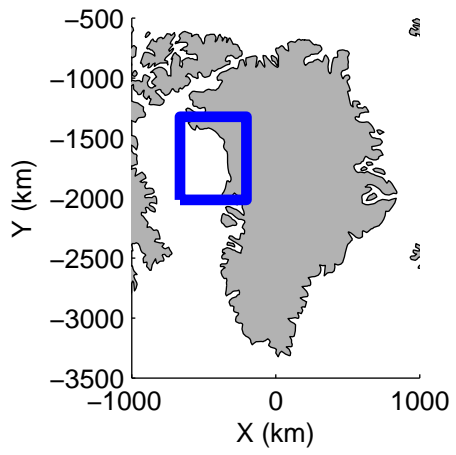
accum 2010_Greenland_P3: "NW Coastal 01" 20100520_01_060: 13:42:26.7 to 13:44:45.1 GPS







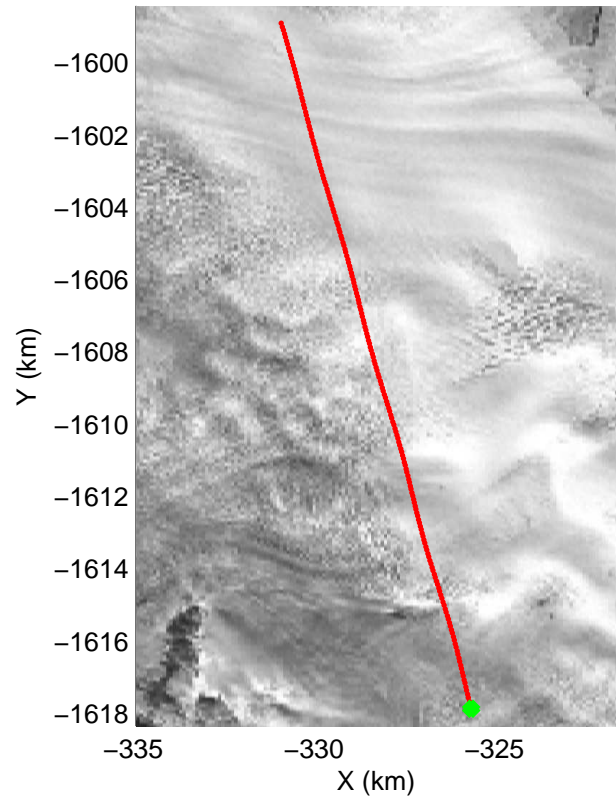
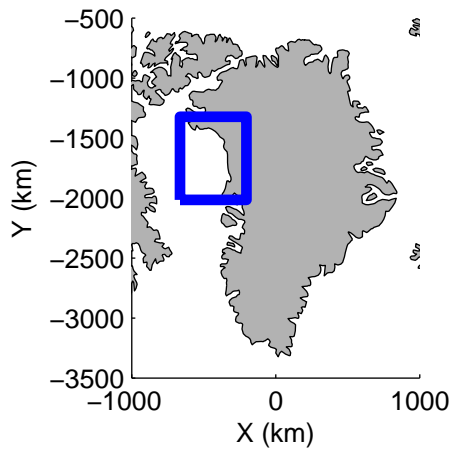
accum 2010_Greenland_P3: "NW Coastal 01" 20100520_01_061: 13:44:45.3 to 13:47:06.6 GPS








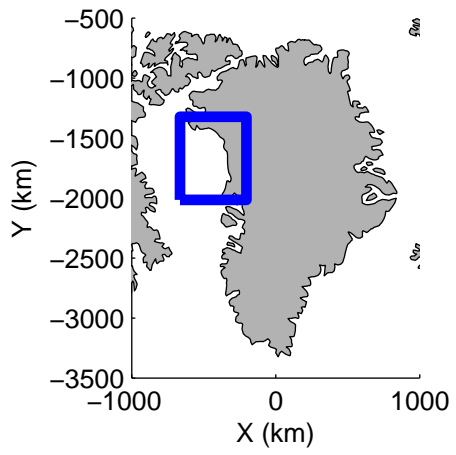
accum 2010_Greenland_P3: "NW Coastal 01" 20100520_01_062: 13:47:06.8 to 13:49:30.1 GPS








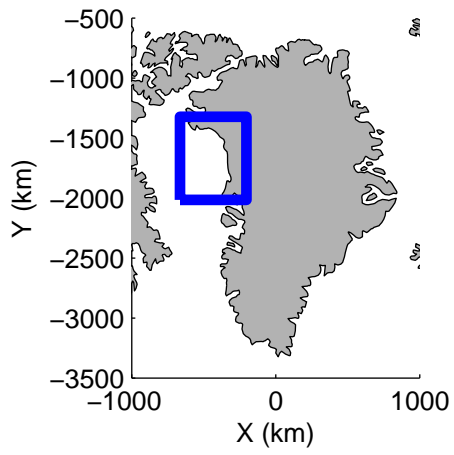
accum 2010_Greenland_P3: "NW Coastal 01" 20100520_01_063: 13:49:30.3 to 13:51:50.6 GPS








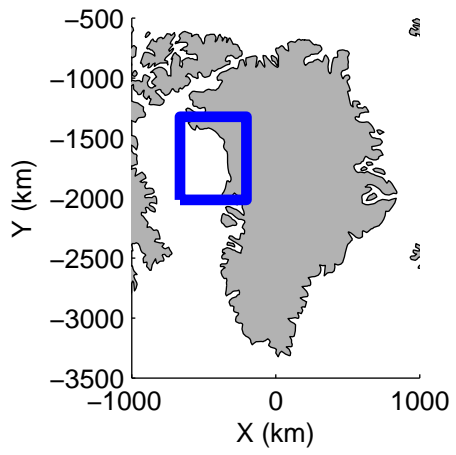
accum 2010_Greenland_P3: "NW Coastal 01" 20100520_01_064: 13:51:50.7 to 13:54:12.2 GPS








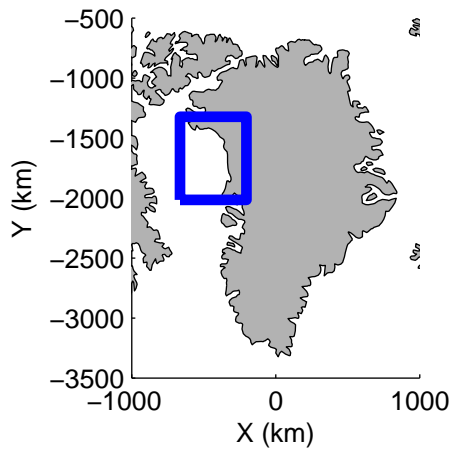
accum 2010_Greenland_P3: "NW Coastal 01" 20100520_01_065: 13:54:12.4 to 13:56:24.1 GPS








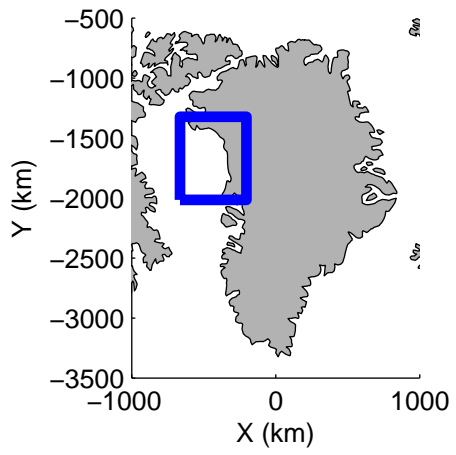
accum 2010_Greenland_P3: "NW Coastal 01" 20100520_01_066: 13:56:24.3 to 13:58:35.6 GPS








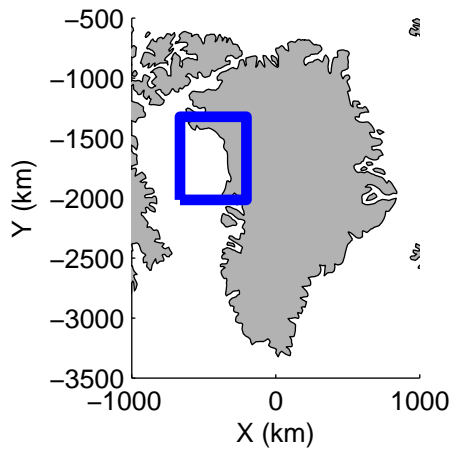
accum 2010_Greenland_P3: "NW Coastal 01" 20100520_01_067: 13:58:35.8 to 14:00:52.3 GPS








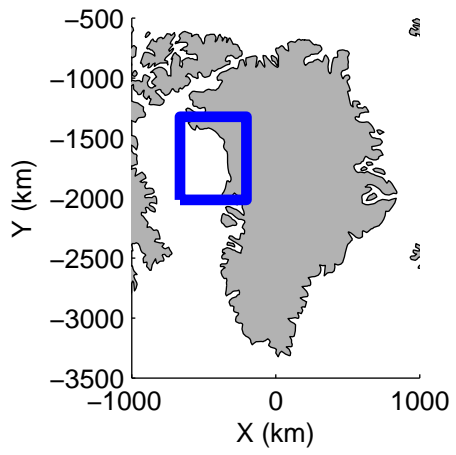
accum 2010_Greenland_P3: "NW Coastal 01" 20100520_01_068: 14:00:52.4 to 14:03:21.8 GPS







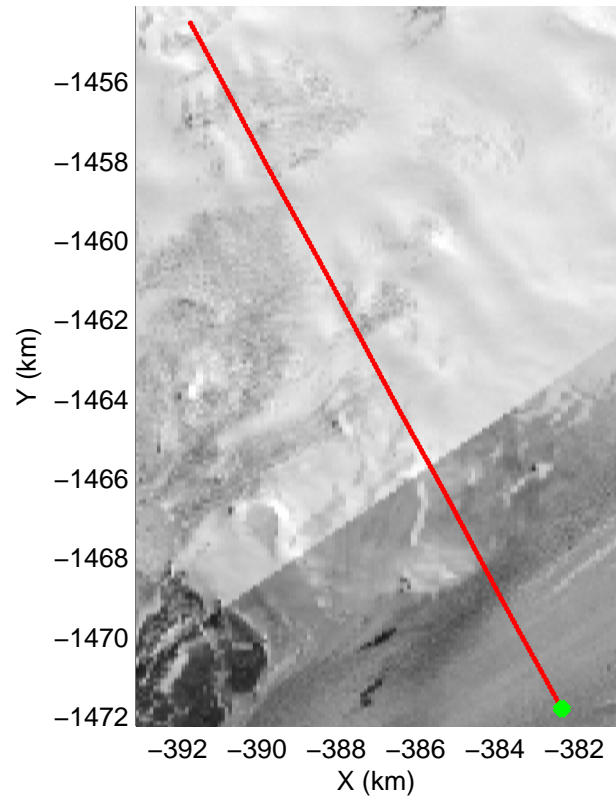
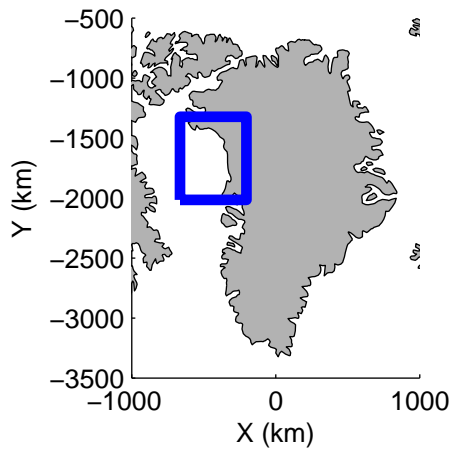
accum 2010_Greenland_P3: "NW Coastal 01" 20100520_01_069: 14:03:22.0 to 14:05:44.8 GPS







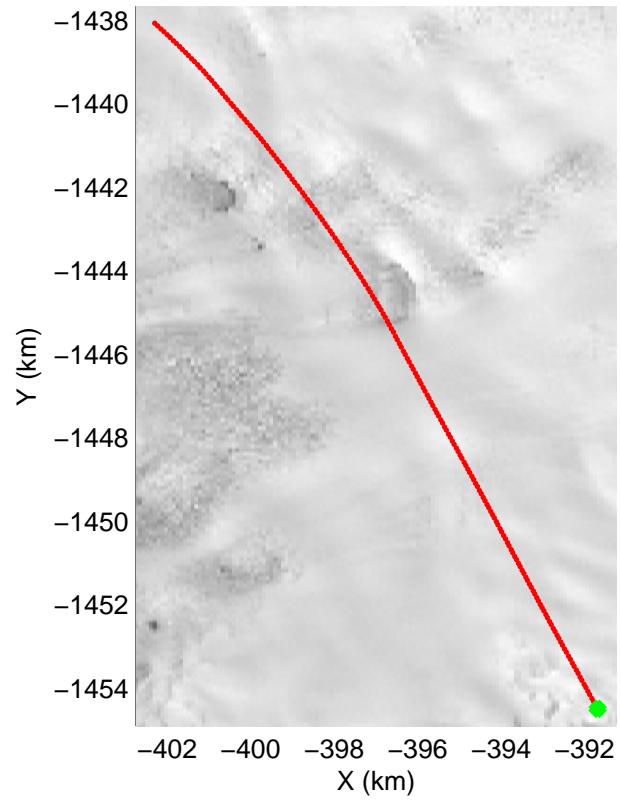
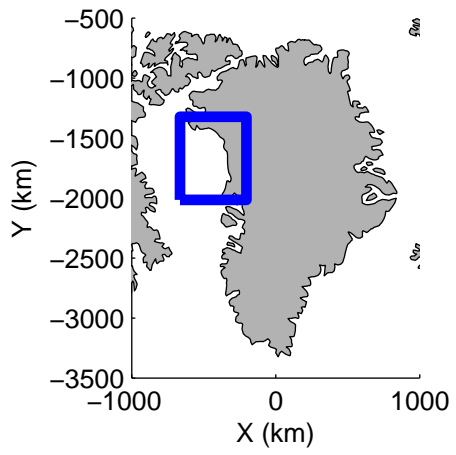
accum 2010_Greenland_P3: "NW Coastal 01" 20100520_01_070: 14:05:45.0 to 14:07:58.0 GPS








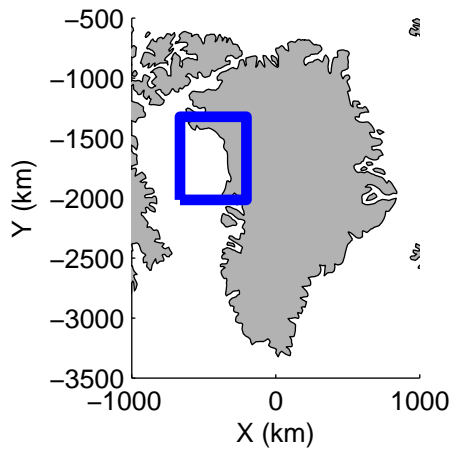
accum 2010_Greenland_P3: "NW Coastal 01" 20100520_01_071: 14:07:58.2 to 14:10:22.3 GPS








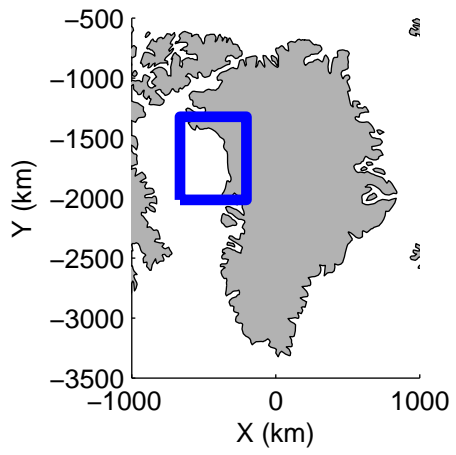
accum 2010_Greenland_P3: "NW Coastal 01" 20100520_01_072: 14:10:22.5 to 14:12:42.2 GPS








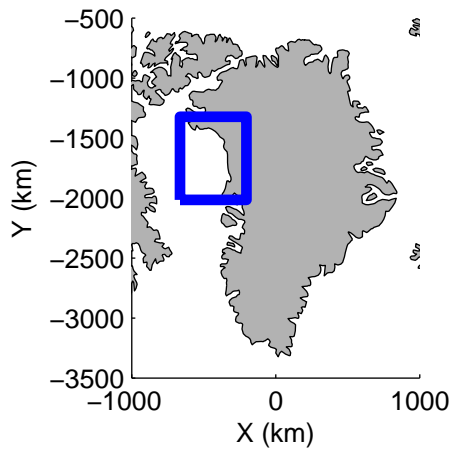
accum 2010_Greenland_P3: "NW Coastal 01" 20100520_01_073: 14:12:42.4 to 14:14:56.4 GPS








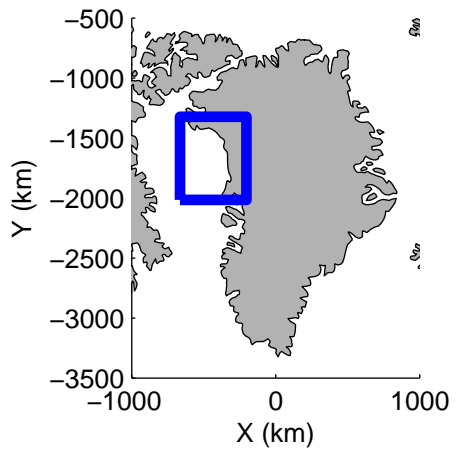
accum 2010_Greenland_P3: "NW Coastal 01" 20100520_01_074: 14:14:56.5 to 14:17:08.3 GPS







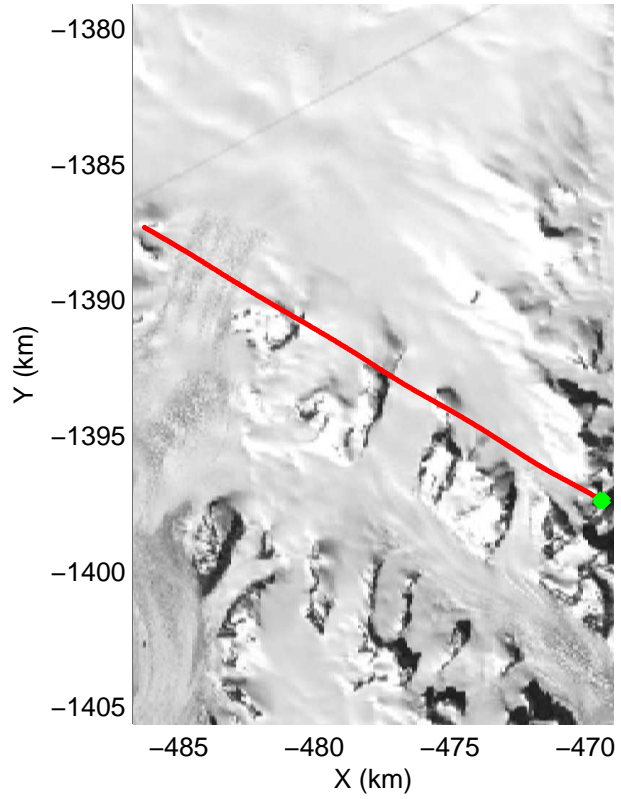
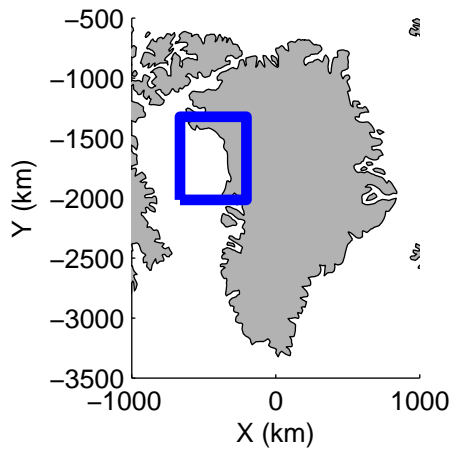
accum 2010_Greenland_P3: "NW Coastal 01" 20100520_01_075: 14:17:08.5 to 14:19:35.0 GPS







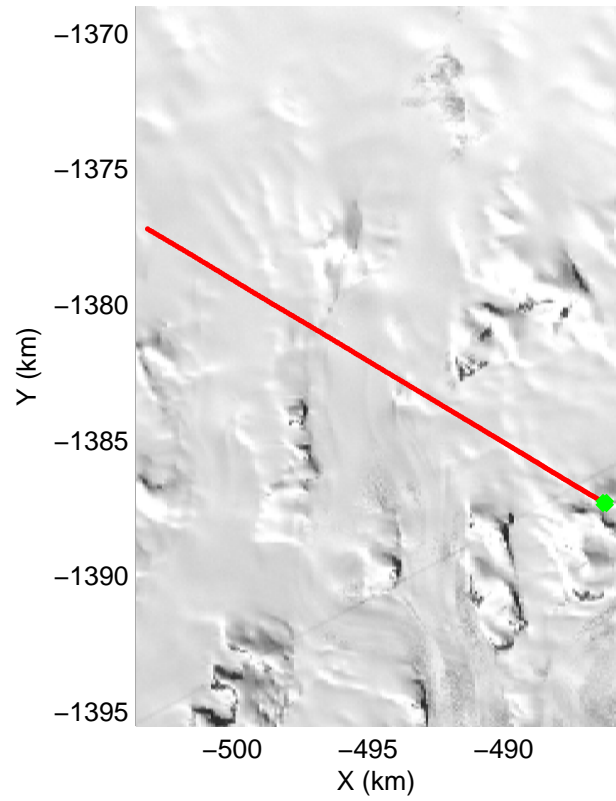
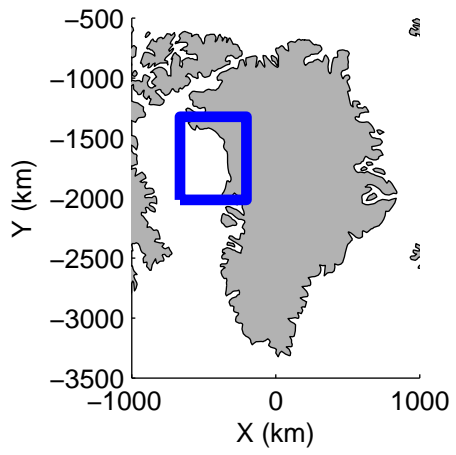
accum 2010_Greenland_P3: "NW Coastal 01" 20100520_01_076: 14:19:35.2 to 14:22:01.1 GPS







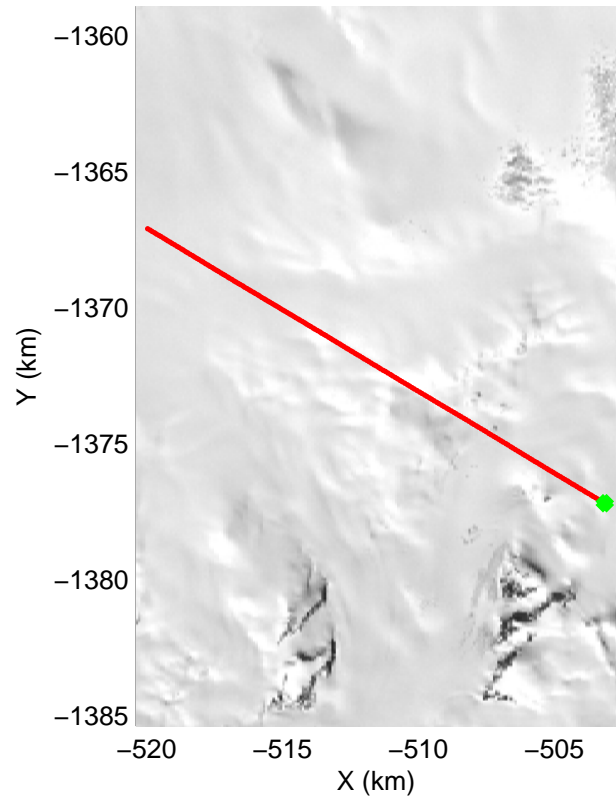
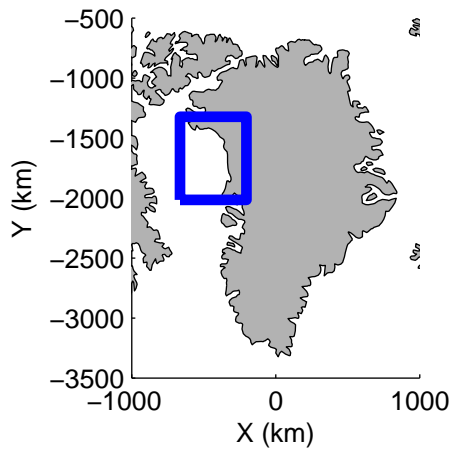
accum 2010_Greenland_P3: "NW Coastal 01" 20100520_01_077: 14:22:01.3 to 14:24:32.6 GPS







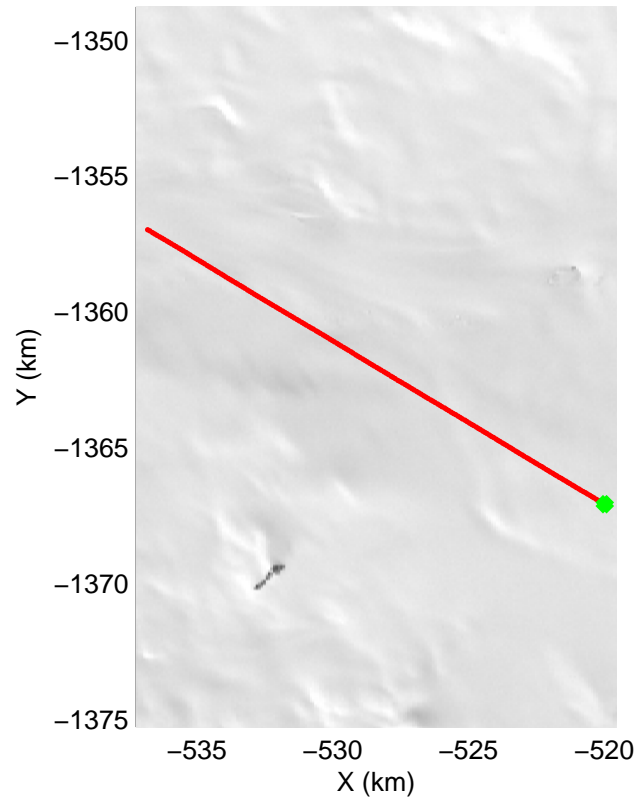
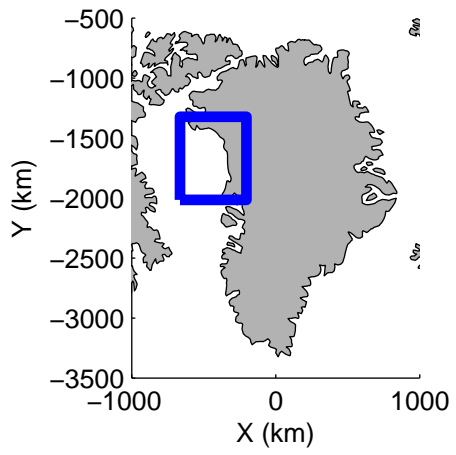
accum 2010_Greenland_P3: "NW Coastal 01" 20100520_01_078: 14:24:32.7 to 14:26:58.9 GPS







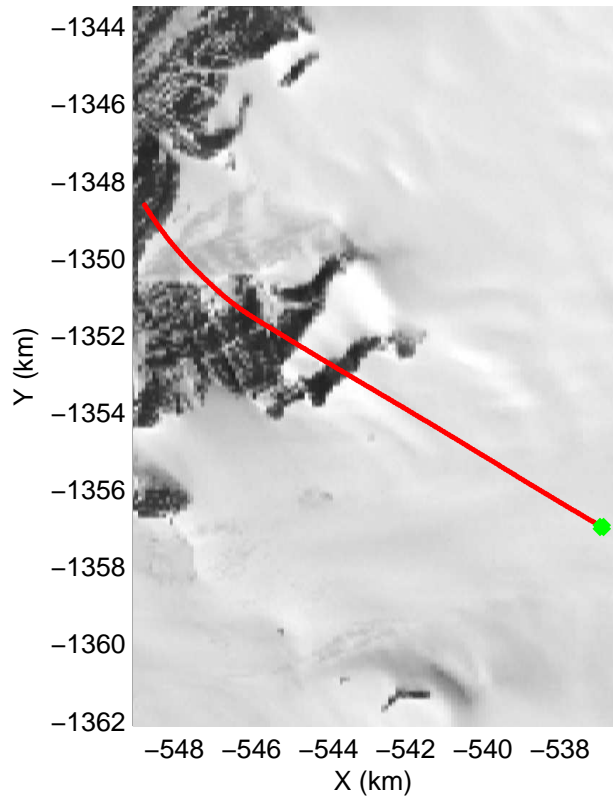
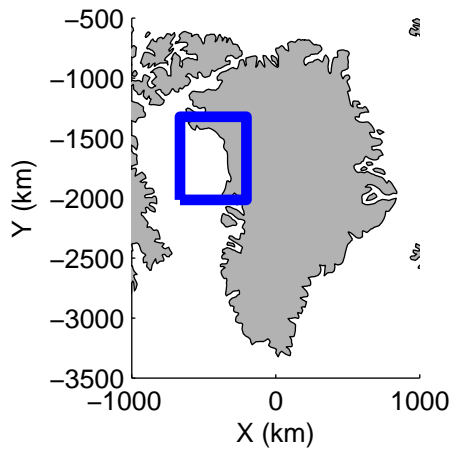
accum 2010_Greenland_P3: "NW Coastal 01" 20100520_01_079: 14:26:59.1 to 14:29:21.2 GPS





accum 2010_Greenland_P3: "NW Coastal 01" 20100520_01_080: 14:29:21.3 to 14:31:37.5 GPS





accum 2010_Greenland_P3: "NW Coastal 01" 20100520_01_081: 14:31:37.7 to 14:33:15.6 GPS

