

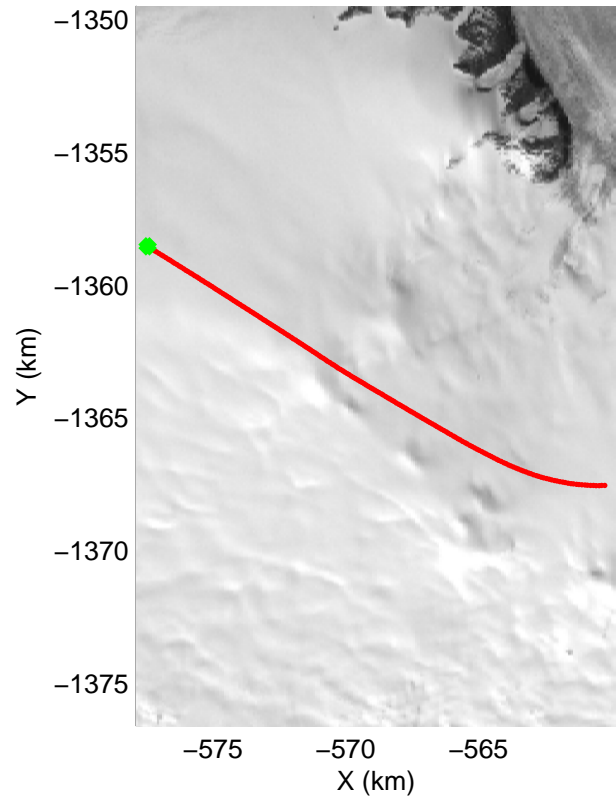




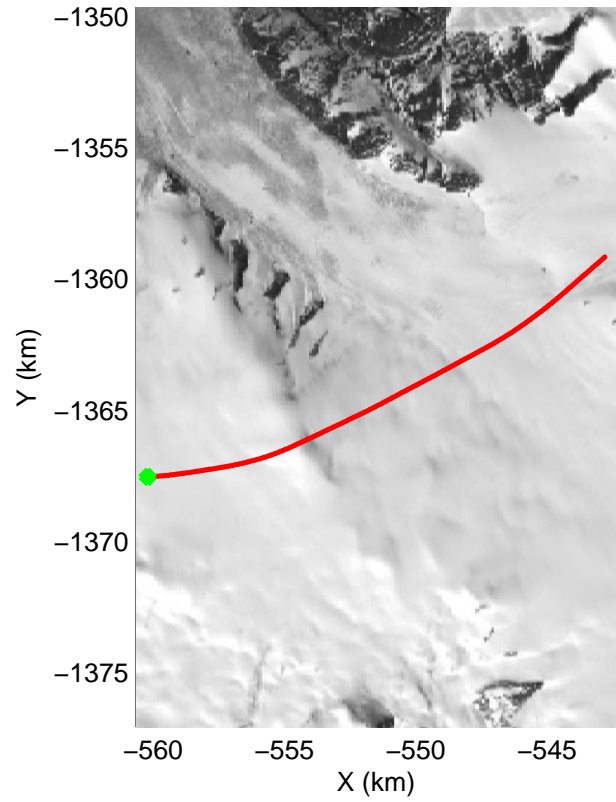
accum 2010\_Greenland\_P3: "NW Glaciers" 20100519\_01\_001: 11:04:57.6 to 11:07:38.4 GPS







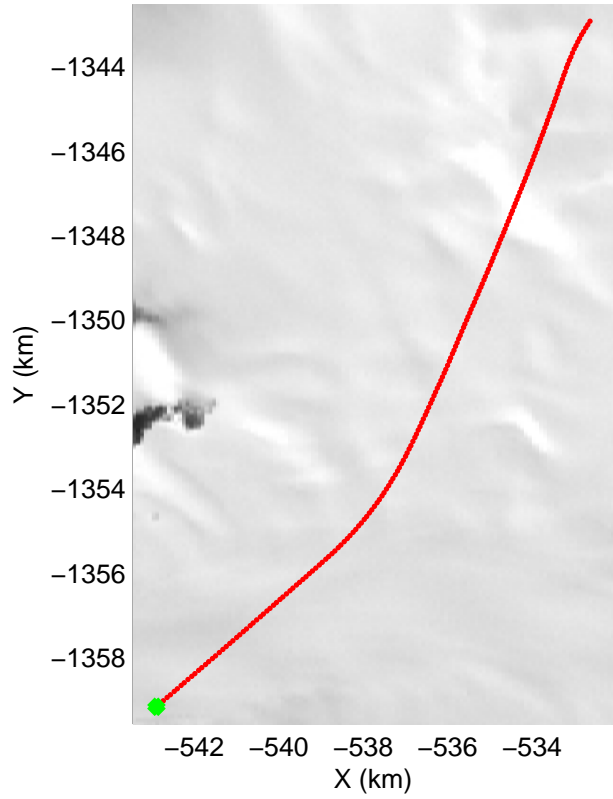
accum 2010\_Greenland\_P3: "NW Glaciers" 20100519\_01\_002: 11:07:38.6 to 11:10:27.2 GPS






accum 2010\_Greenland\_P3: "NW Glaciers" 20100519\_01\_003: 11:10:27.4 to 11:12:59.6 GPS








accum 2010\_Greenland\_P3: "NW Glaciers" 20100519\_01\_004: 11:12:59.8 to 11:15:46.7 GPS












accum 2010\_Greenland\_P3: "NW Glaciers" 20100519\_01\_005: 11:15:46.9 to 11:18:30.8 GPS







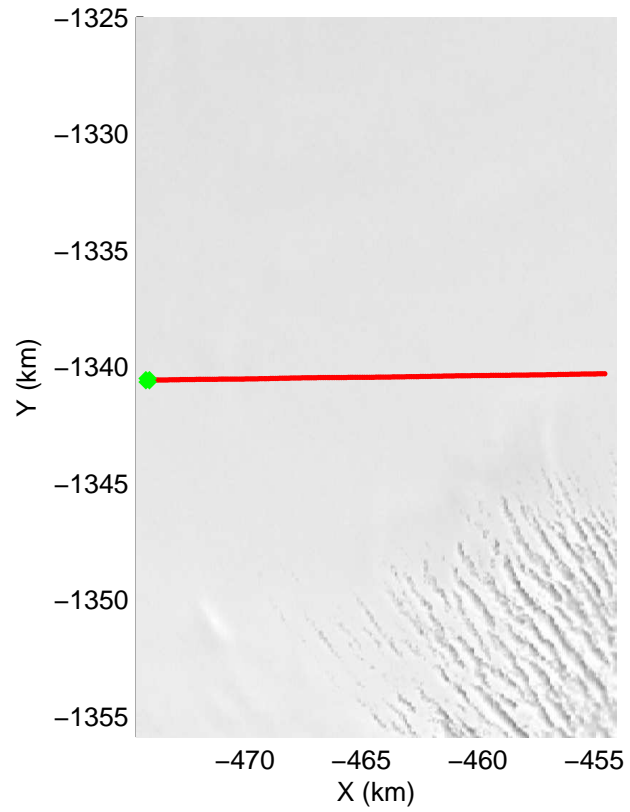
accum 2010\_Greenland\_P3: "NW Glaciers" 20100519\_01\_006: 11:18:31.0 to 11:21:05.4 GPS






accum 2010\_Greenland\_P3: "NW Glaciers" 20100519\_01\_007: 11:21:05.5 to 11:23:44.4 GPS


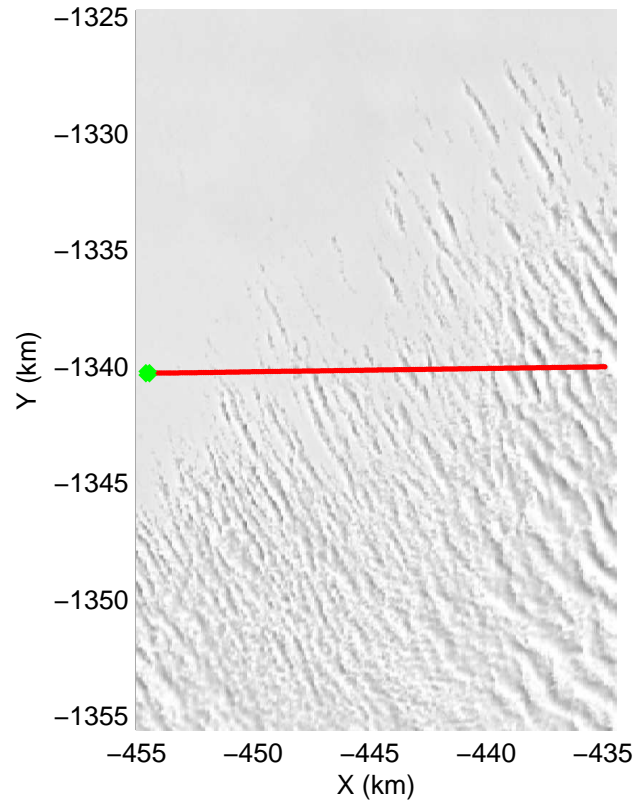





accum 2010\_Greenland\_P3: "NW Glaciers" 20100519\_01\_008: 11:23:44.6 to 11:26:14.7 GPS












accum 2010\_Greenland\_P3: "NW Glaciers" 20100519\_01\_009: 11:26:14.9 to 11:28:46.3 GPS







accum 2010\_Greenland\_P3: "NW Glaciers" 20100519\_01\_010: 11:28:46.6 to 11:31:18.4 GPS






accum 2010\_Greenland\_P3: "NW Glaciers" 20100519\_01\_011: 11:31:18.6 to 11:33:49.2 GPS


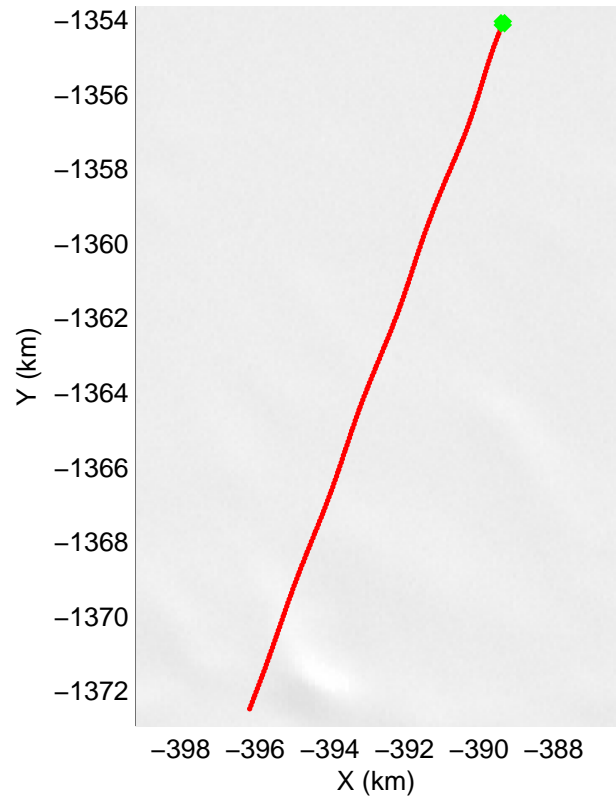





accum 2010\_Greenland\_P3: "NW Glaciers" 20100519\_01\_012: 11:33:49.4 to 11:36:20.7 GPS












accum 2010\_Greenland\_P3: "NW Glaciers" 20100519\_01\_013: 11:36:20.9 to 11:38:49.5 GPS








accum 2010\_Greenland\_P3: "NW Glaciers" 20100519\_01\_014: 11:38:49.7 to 11:41:20.7 GPS






accum 2010\_Greenland\_P3: "NW Glaciers" 20100519\_01\_015: 11:41:20.9 to 11:43:53.0 GPS








accum 2010\_Greenland\_P3: "NW Glaciers" 20100519\_01\_016: 11:43:53.2 to 11:46:25.8 GPS







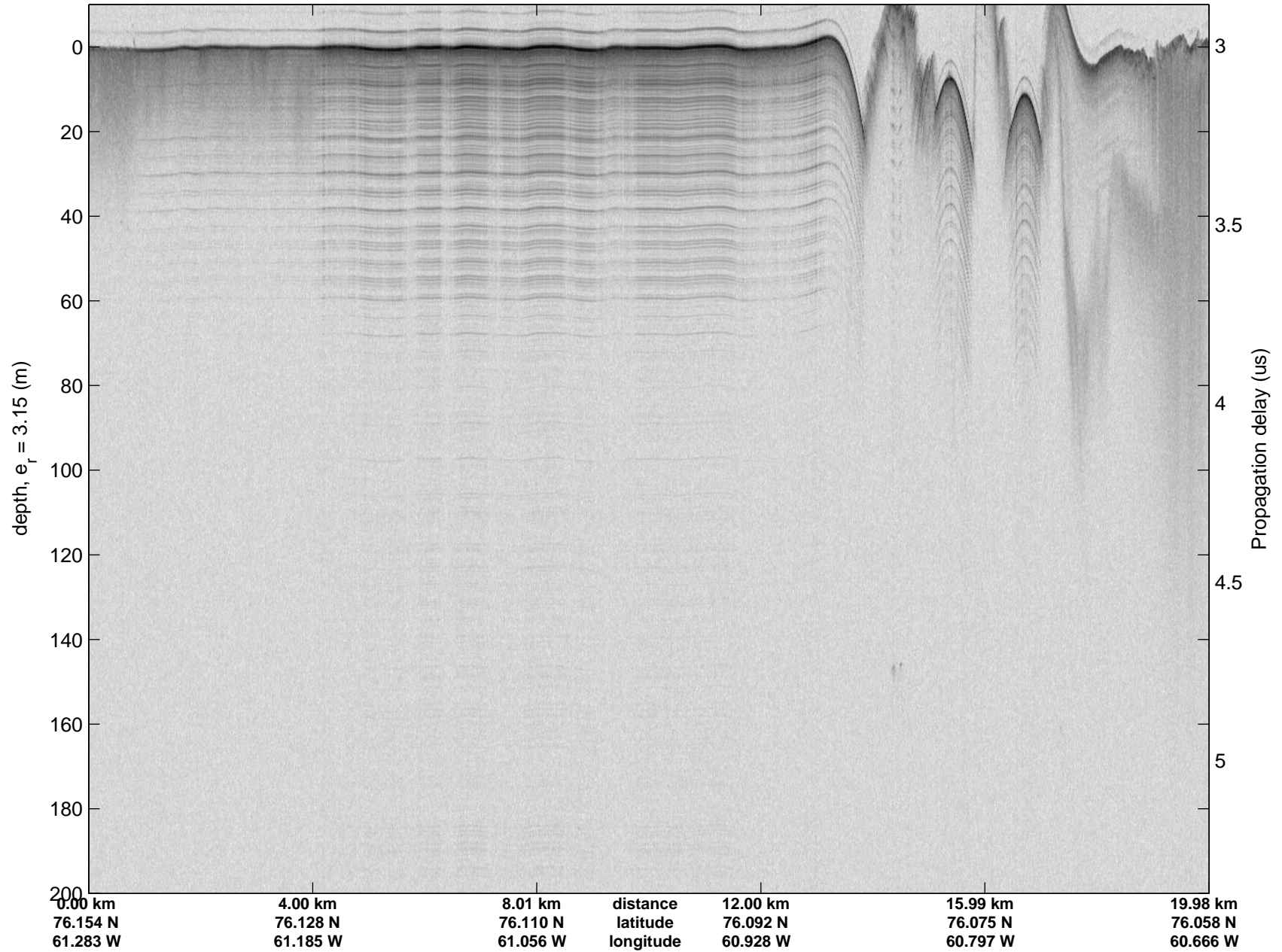




accum 2010\_Greenland\_P3: "NW Glaciers" 20100519\_01\_017: 11:46:26.0 to 11:49:02.3 GPS








accum 2010\_Greenland\_P3: "NW Glaciers" 20100519\_01\_018: 11:49:02.5 to 11:51:53.6 GPS






accum 2010\_Greenland\_P3: "NW Glaciers" 20100519\_01\_019: 11:51:53.7 to 11:54:38.6 GPS


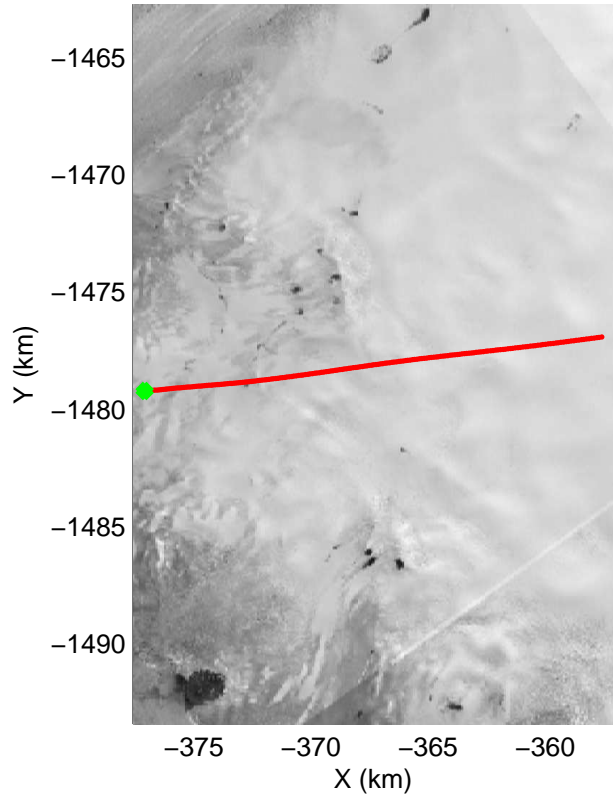





accum 2010\_Greenland\_P3: "NW Glaciers" 20100519\_01\_020: 11:54:38.8 to 11:57:20.5 GPS












accum 2010\_Greenland\_P3: "NW Glaciers" 20100519\_01\_021: 11:57:20.7 to 12:00:10.8 GPS







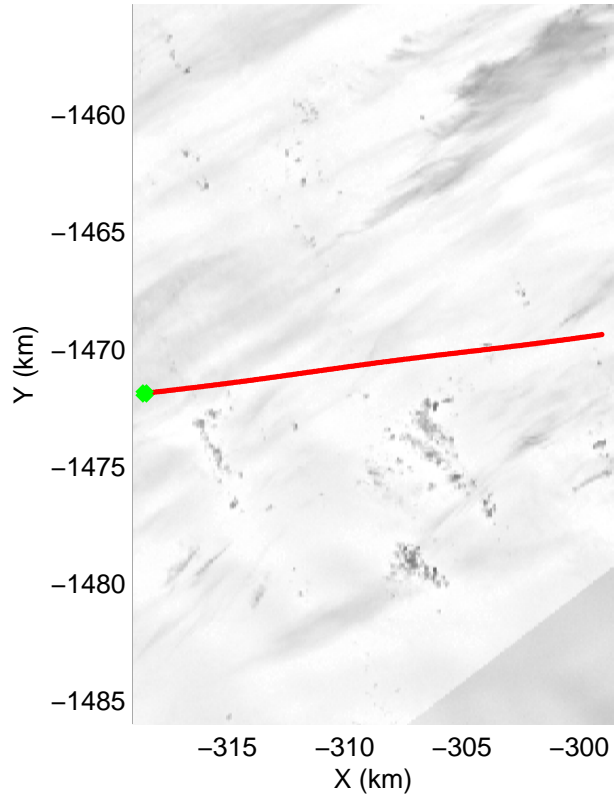
accum 2010\_Greenland\_P3: "NW Glaciers" 20100519\_01\_022: 12:00:11.0 to 12:02:48.1 GPS






accum 2010\_Greenland\_P3: "NW Glaciers" 20100519\_01\_023: 12:02:48.4 to 12:05:23.1 GPS


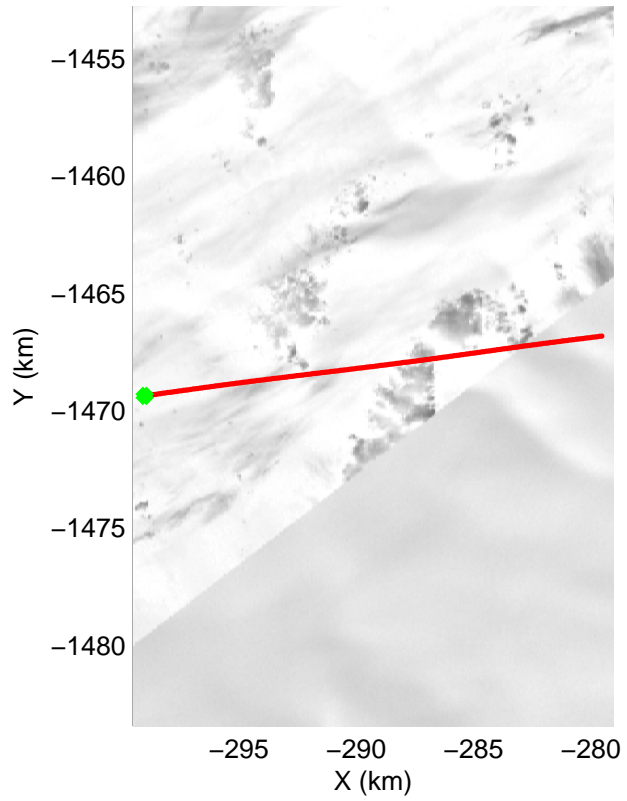





accum 2010\_Greenland\_P3: "NW Glaciers" 20100519\_01\_024: 12:05:23.4 to 12:07:59.0 GPS












accum 2010\_Greenland\_P3: "NW Glaciers" 20100519\_01\_025: 12:07:59.2 to 12:10:32.7 GPS







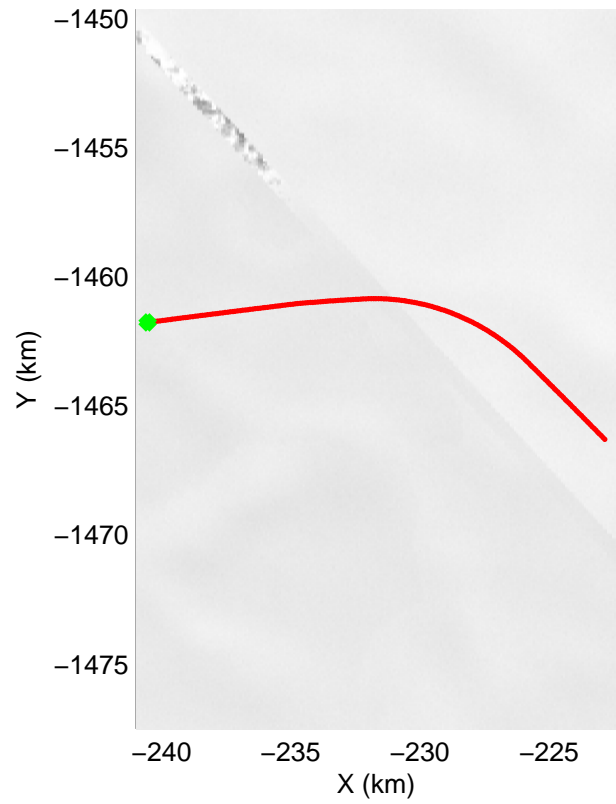
accum 2010\_Greenland\_P3: "NW Glaciers" 20100519\_01\_026: 12:10:32.9 to 12:13:01.7 GPS






accum 2010\_Greenland\_P3: "NW Glaciers" 20100519\_01\_027: 12:13:01.9 to 12:15:30.9 GPS


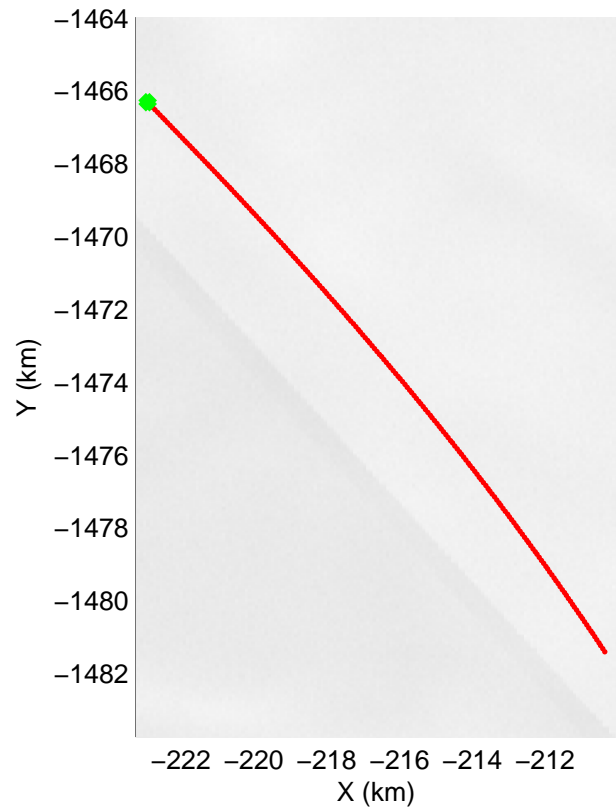





accum 2010\_Greenland\_P3: "NW Glaciers" 20100519\_01\_028: 12:15:31.2 to 12:17:59.9 GPS










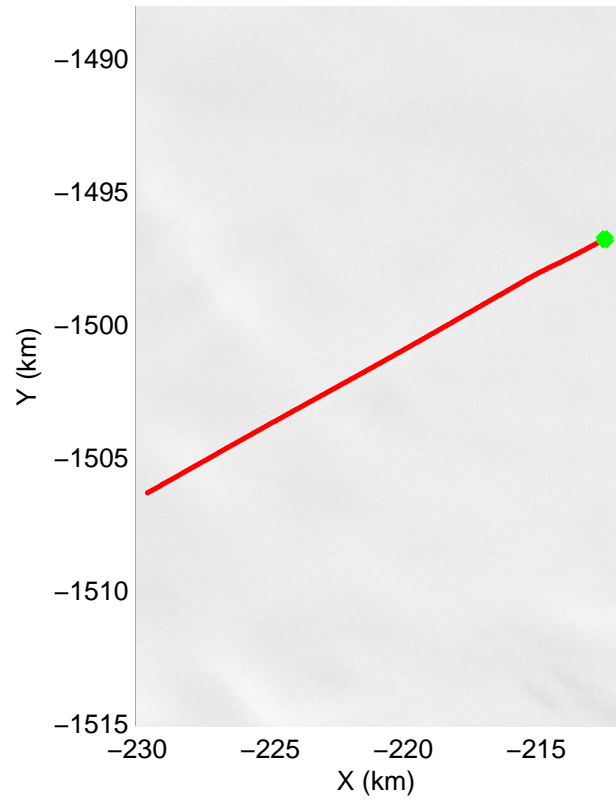
accum 2010\_Greenland\_P3: "NW Glaciers" 20100519\_01\_029: 12:18:00.1 to 12:20:27.1 GPS







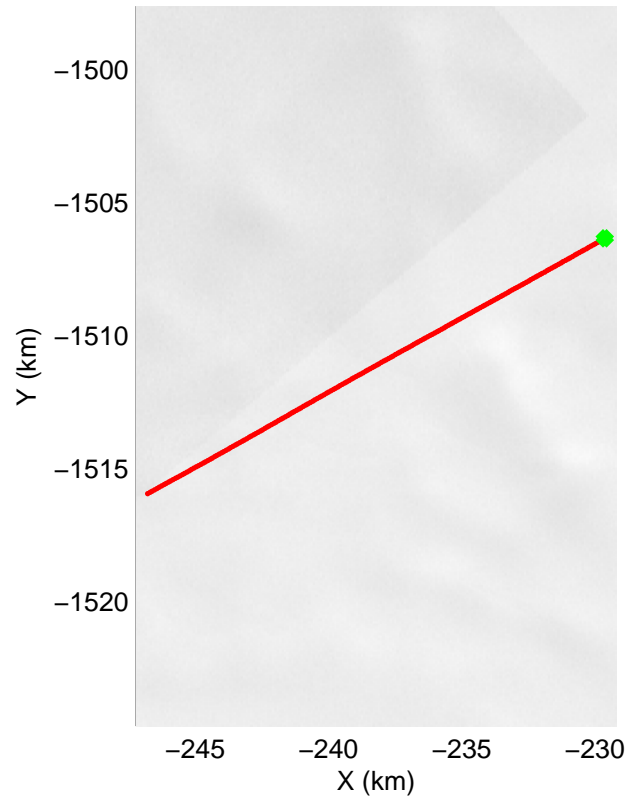
accum 2010\_Greenland\_P3: "NW Glaciers" 20100519\_01\_030: 12:20:27.3 to 12:22:53.2 GPS






accum 2010\_Greenland\_P3: "NW Glaciers" 20100519\_01\_031: 12:22:53.3 to 12:25:24.3 GPS


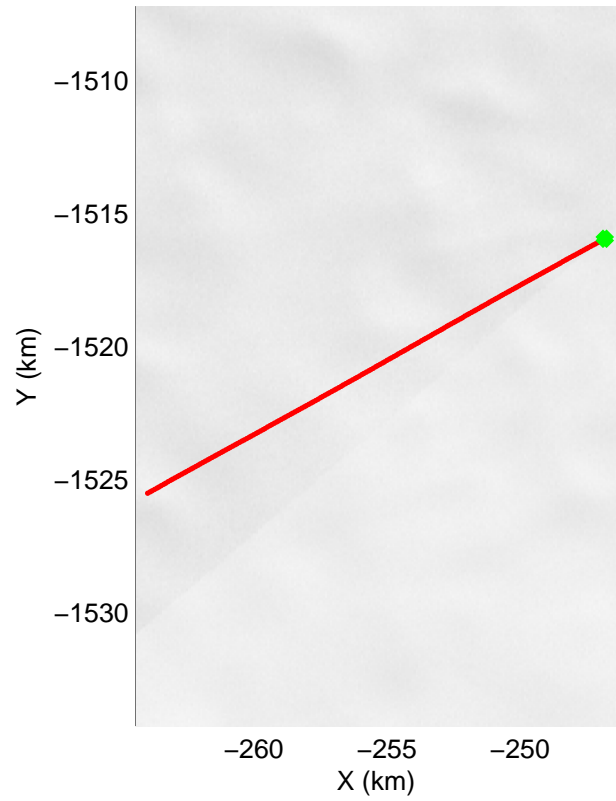





accum 2010\_Greenland\_P3: "NW Glaciers" 20100519\_01\_032: 12:25:24.4 to 12:27:48.3 GPS


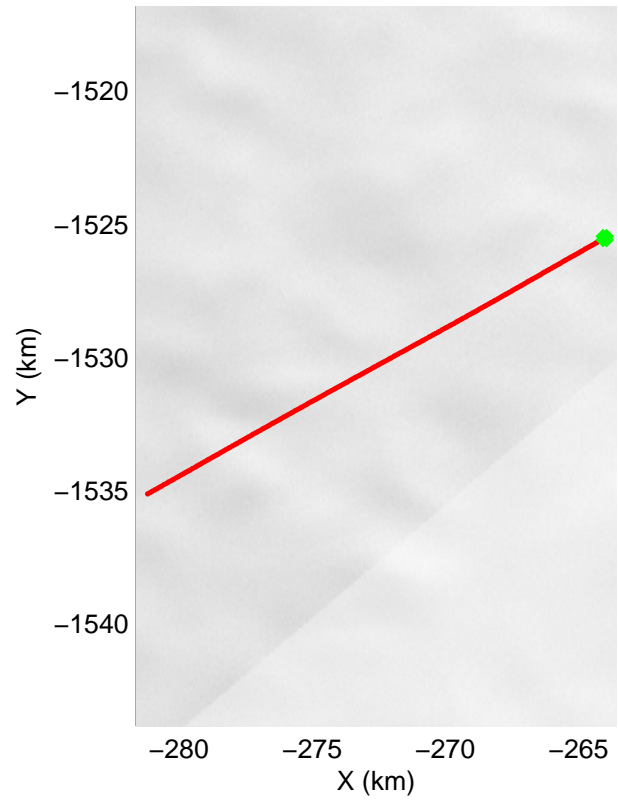








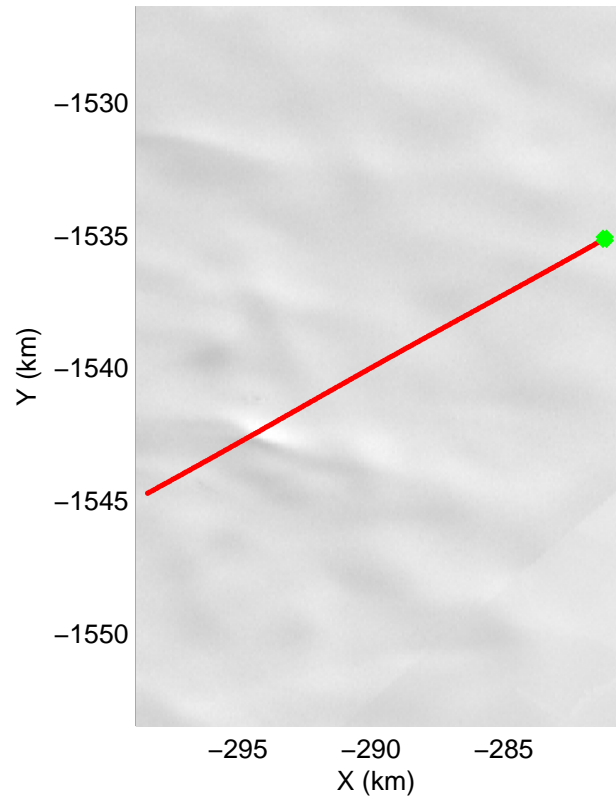
accum 2010\_Greenland\_P3: "NW Glaciers" 20100519\_01\_033: 12:27:48.5 to 12:30:13.0 GPS







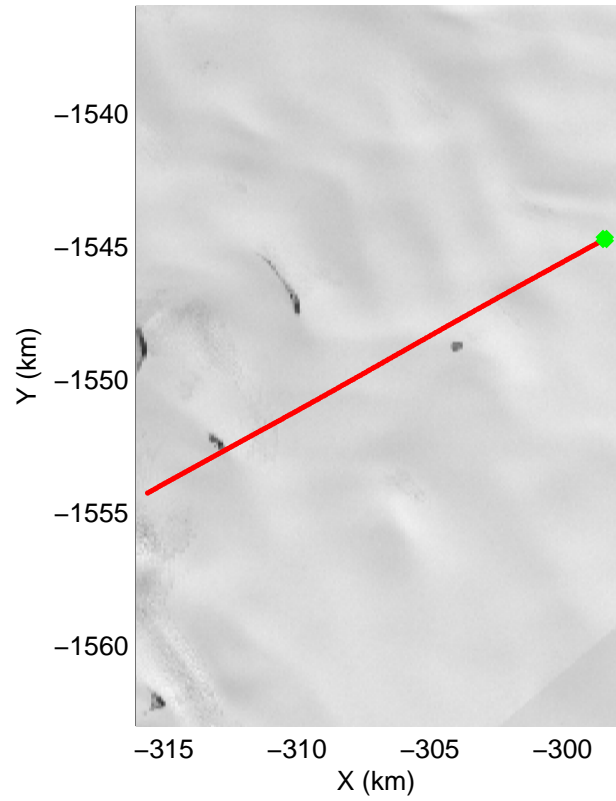
accum 2010\_Greenland\_P3: "NW Glaciers" 20100519\_01\_034: 12:30:13.2 to 12:32:35.5 GPS






accum 2010\_Greenland\_P3: "NW Glaciers" 20100519\_01\_035: 12:32:35.7 to 12:34:54.2 GPS








accum 2010\_Greenland\_P3: "NW Glaciers" 20100519\_01\_036: 12:34:54.3 to 12:37:15.2 GPS












accum 2010\_Greenland\_P3: "NW Glaciers" 20100519\_01\_037: 12:37:15.4 to 12:39:38.7 GPS








accum 2010\_Greenland\_P3: "NW Glaciers" 20100519\_01\_038: 12:39:38.8 to 12:42:01.0 GPS






accum 2010\_Greenland\_P3: "NW Glaciers" 20100519\_01\_039: 12:42:01.2 to 12:44:31.1 GPS


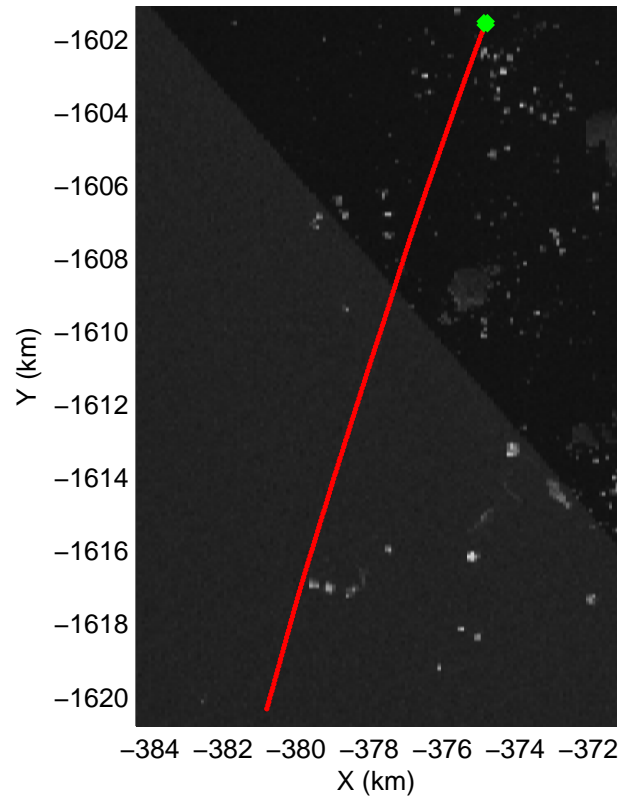





accum 2010\_Greenland\_P3: "NW Glaciers" 20100519\_01\_040: 12:44:31.3 to 12:47:05.6 GPS



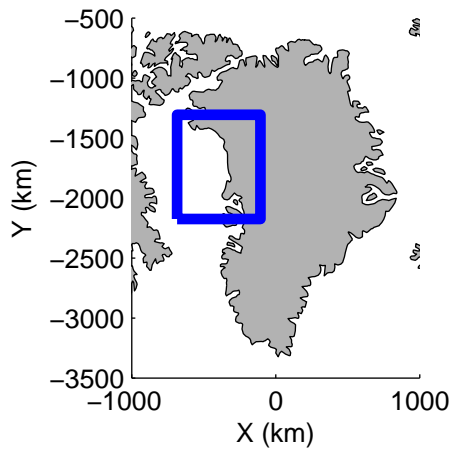








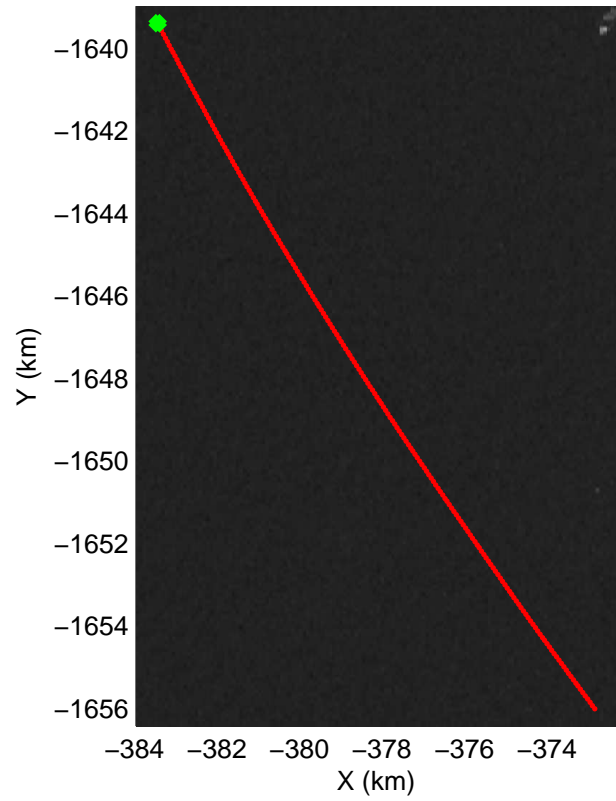
accum 2010\_Greenland\_P3: "NW Glaciers" 20100519\_01\_041: 12:47:05.8 to 12:49:31.9 GPS



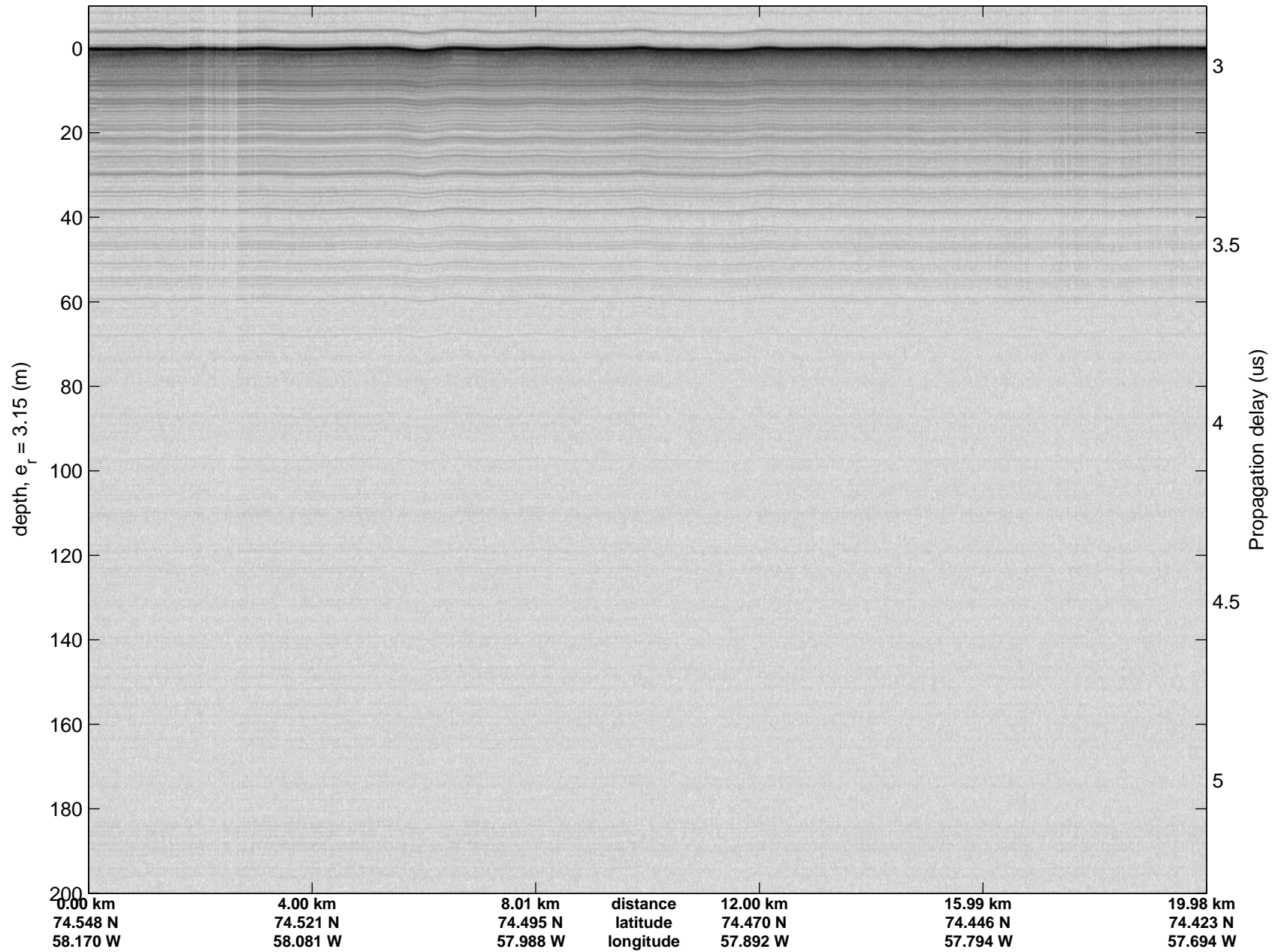



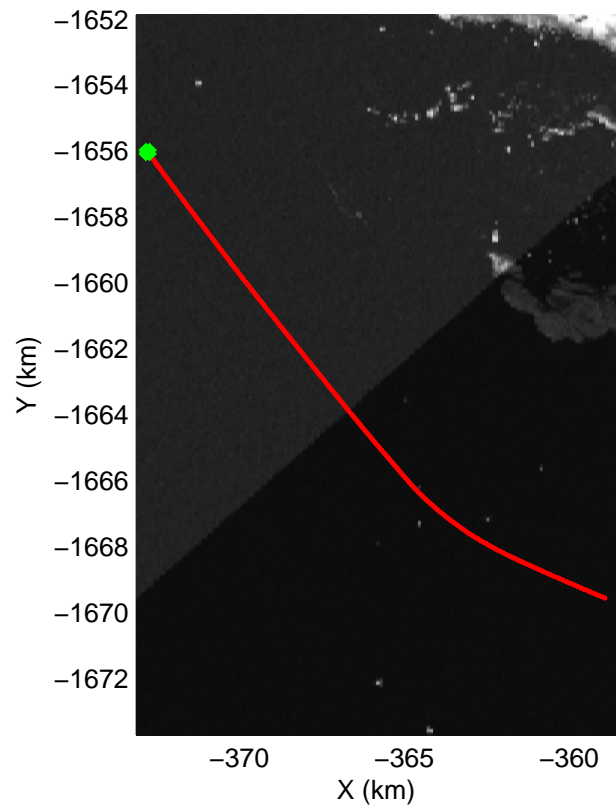
accum 2010\_Greenland\_P3: "NW Glaciers" 20100519\_01\_042: 12:49:32.2 to 12:51:57.6 GPS






accum 2010\_Greenland\_P3: "NW Glaciers" 20100519\_01\_043: 12:51:57.8 to 12:54:28.8 GPS


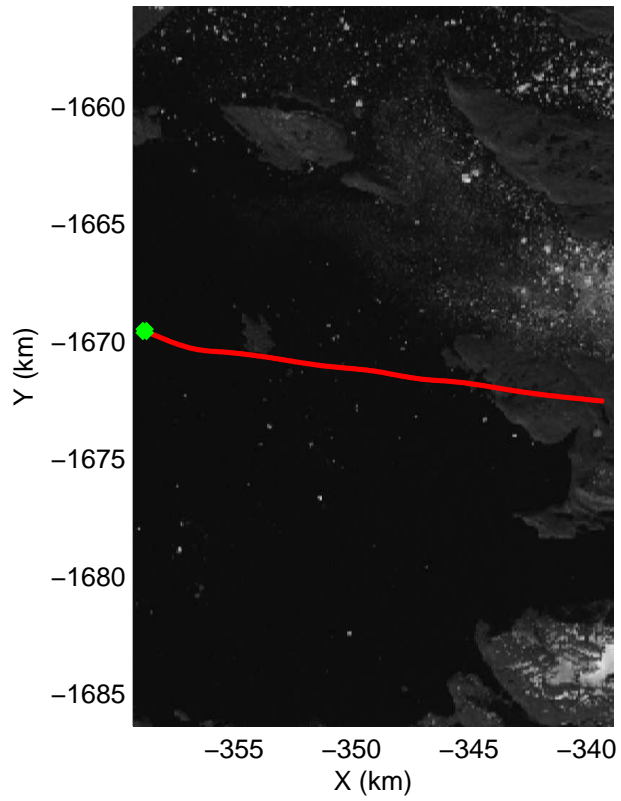




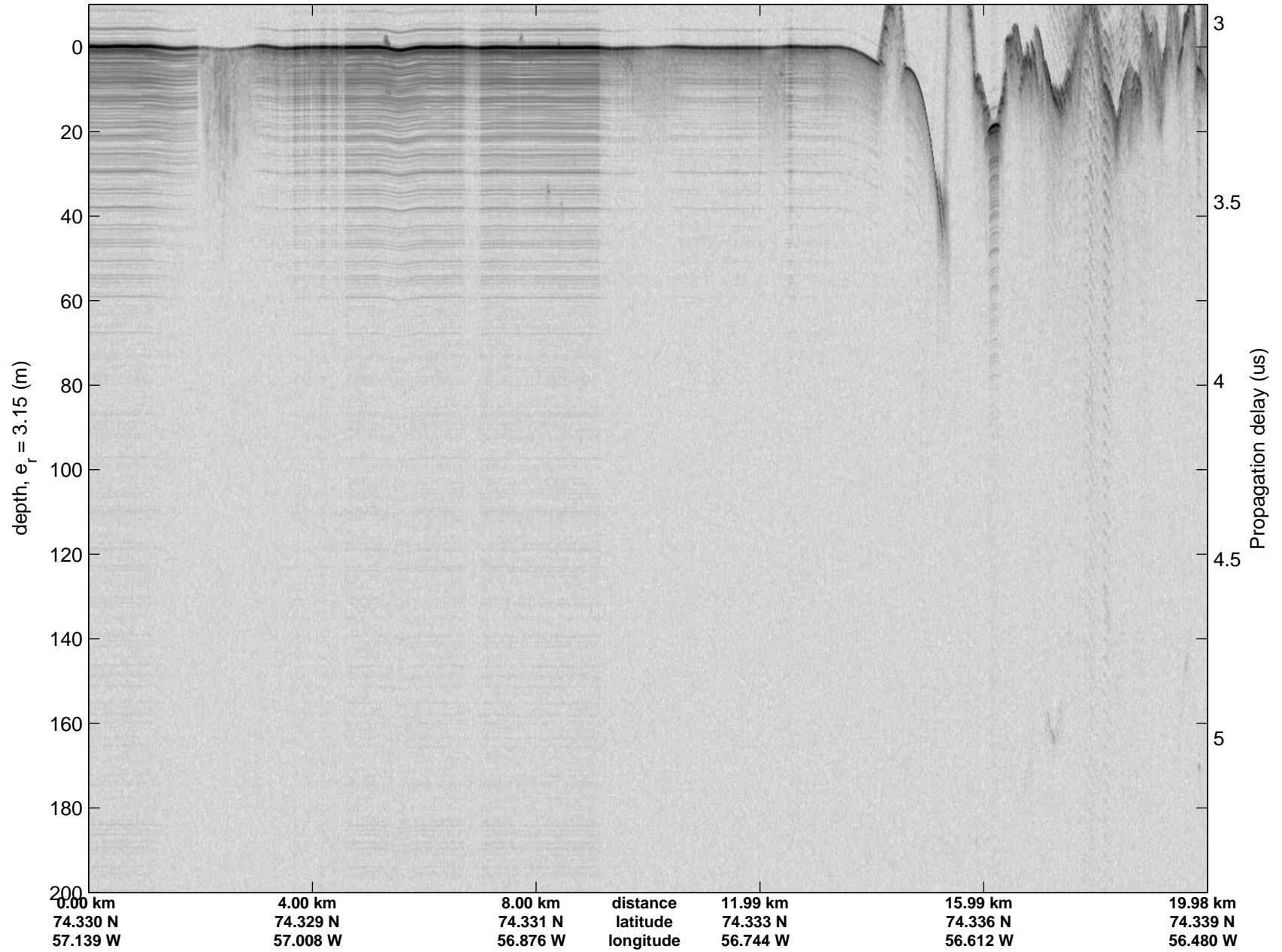
accum 2010\_Greenland\_P3: "NW Glaciers" 20100519\_01\_044: 12:54:29.0 to 12:57:02.6 GPS












accum 2010\_Greenland\_P3: "NW Glaciers" 20100519\_01\_045: 12:57:02.7 to 12:59:36.9 GPS








accum 2010\_Greenland\_P3: "NW Glaciers" 20100519\_01\_046: 12:59:37.0 to 13:02:15.9 GPS






accum 2010\_Greenland\_P3: "NW Glaciers" 20100519\_01\_047: 13:02:16.1 to 13:04:51.4 GPS


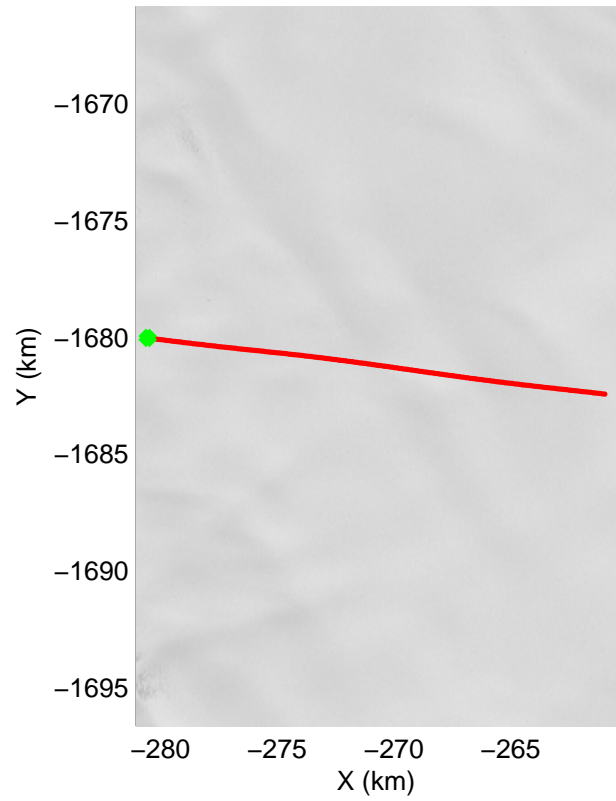





accum 2010\_Greenland\_P3: "NW Glaciers" 20100519\_01\_048: 13:04:51.5 to 13:07:20.6 GPS


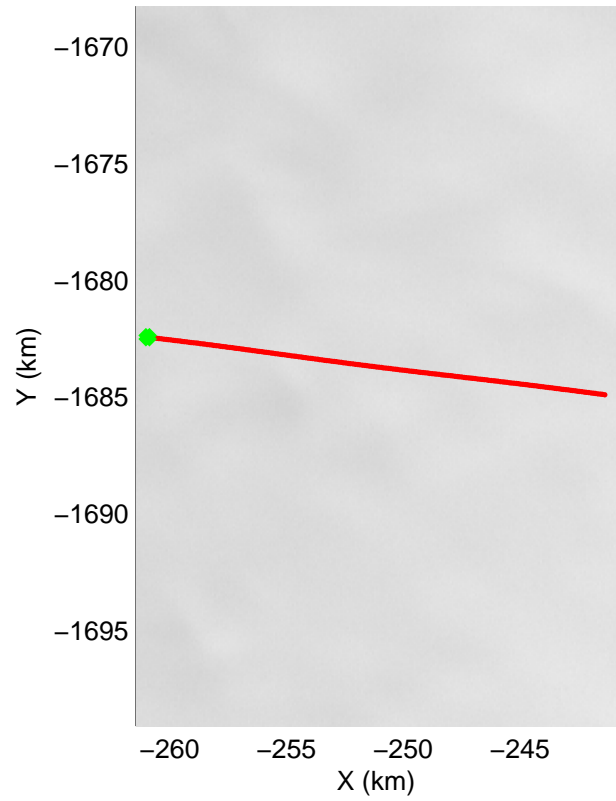








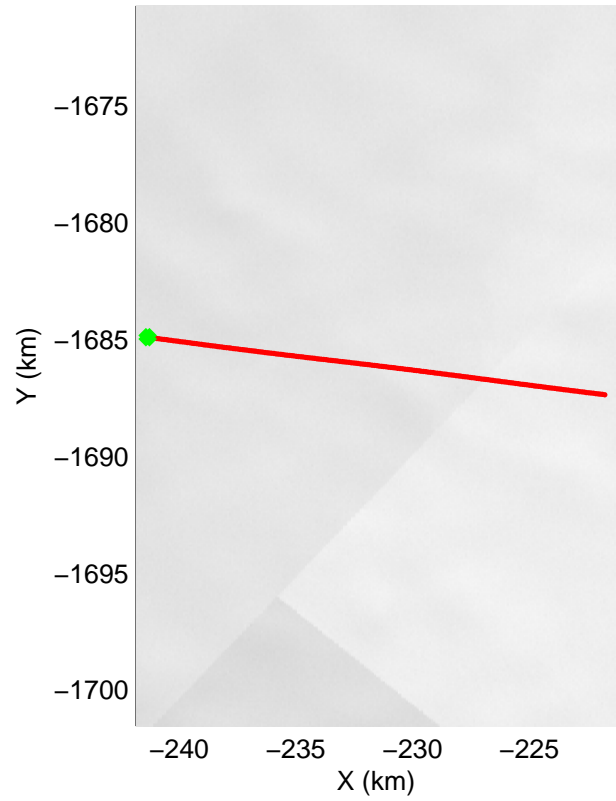
accum 2010\_Greenland\_P3: "NW Glaciers" 20100519\_01\_049: 13:07:20.9 to 13:09:51.1 GPS







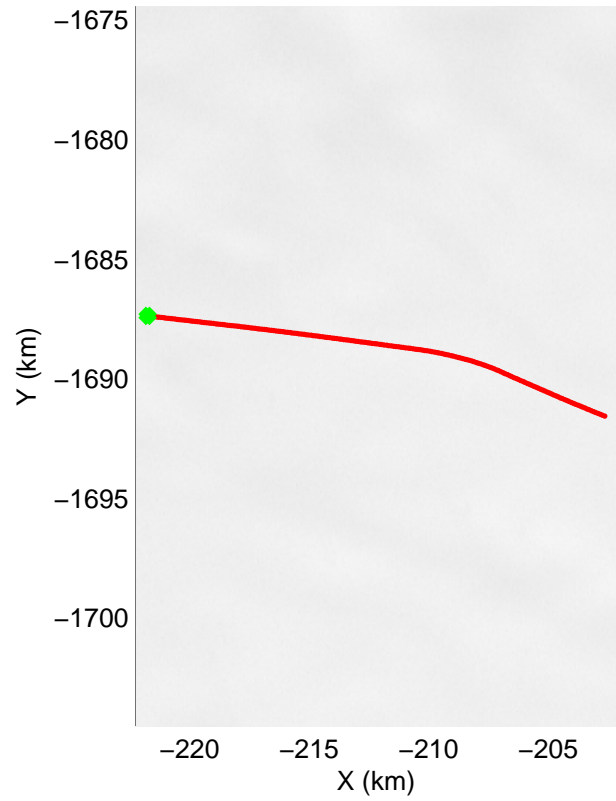
accum 2010\_Greenland\_P3: "NW Glaciers" 20100519\_01\_050: 13:09:51.3 to 13:12:16.5 GPS






accum 2010\_Greenland\_P3: "NW Glaciers" 20100519\_01\_051: 13:12:16.6 to 13:14:44.9 GPS







accum 2010\_Greenland\_P3: "NW Glaciers" 20100519\_01\_052: 13:14:45.0 to 13:17:09.2 GPS


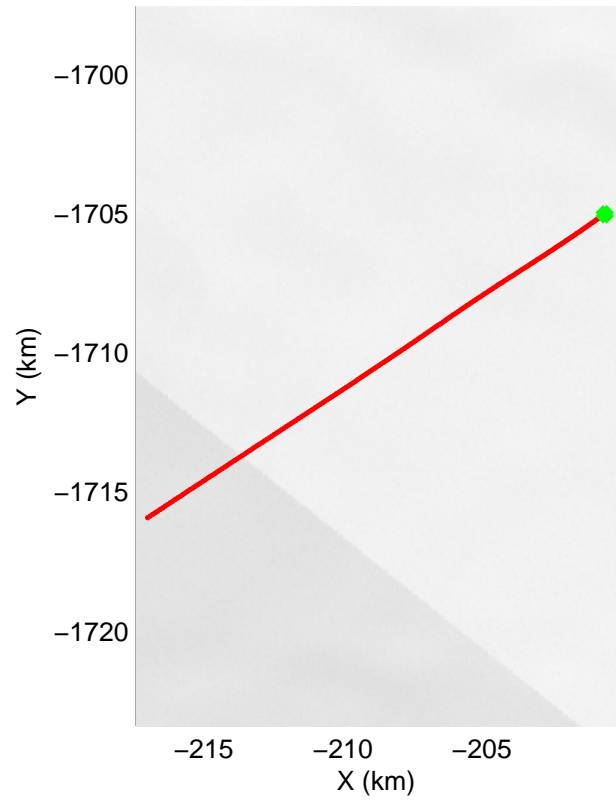








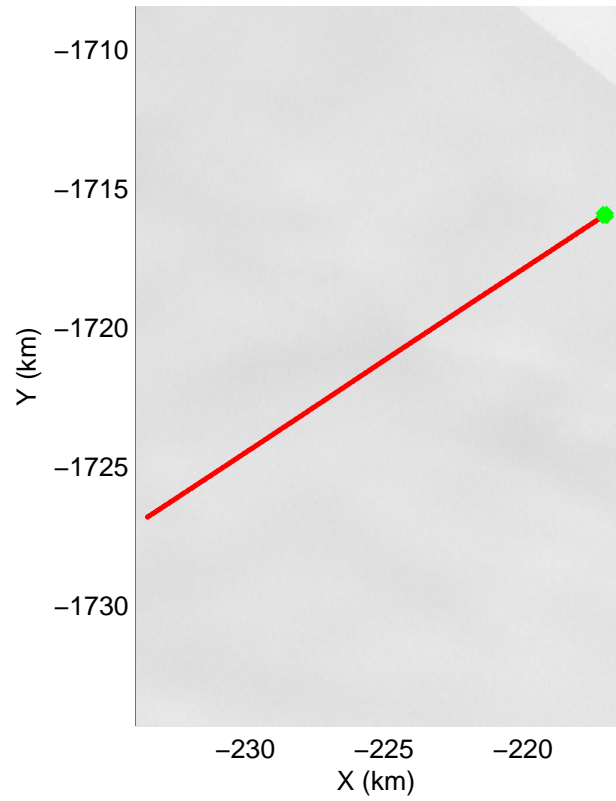
accum 2010\_Greenland\_P3: "NW Glaciers" 20100519\_01\_053: 13:17:09.4 to 13:19:52.7 GPS







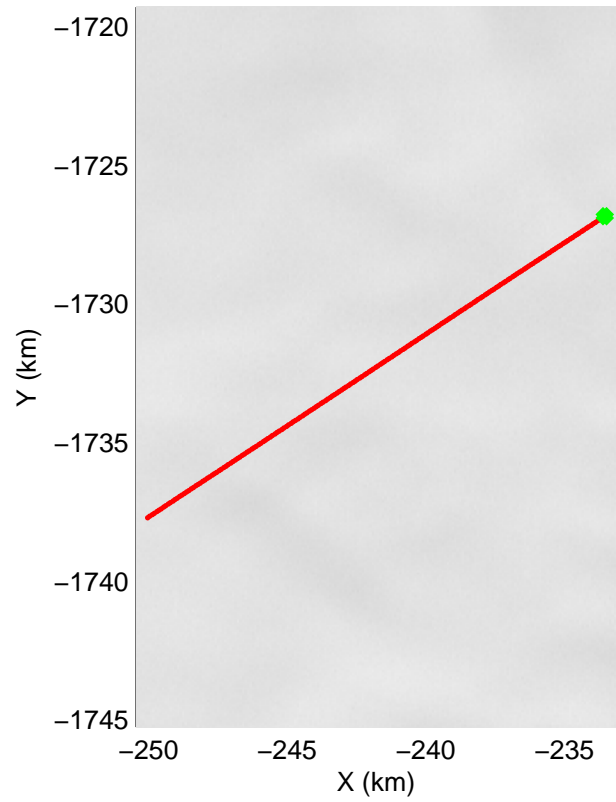
accum 2010\_Greenland\_P3: "NW Glaciers" 20100519\_01\_054: 13:19:53.0 to 13:22:25.3 GPS






accum 2010\_Greenland\_P3: "NW Glaciers" 20100519\_01\_055: 13:22:25.6 to 13:24:43.2 GPS


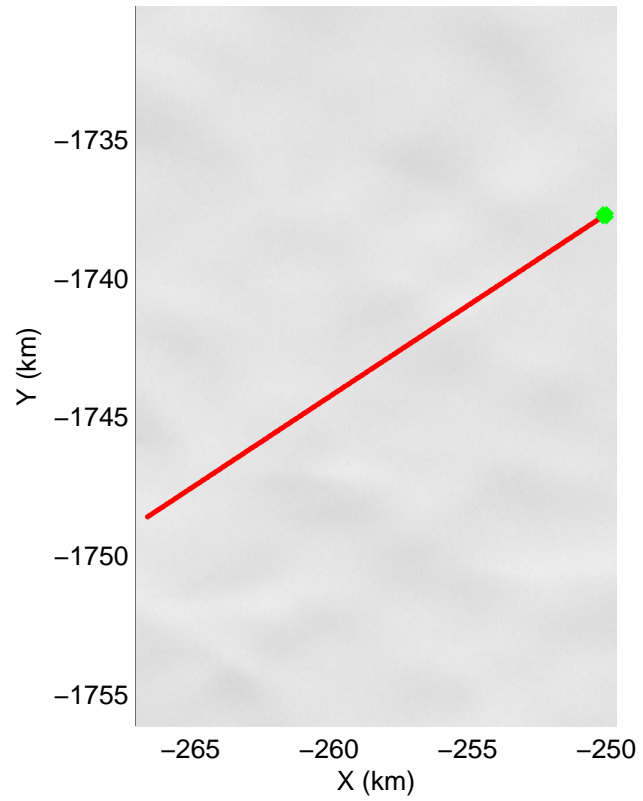





accum 2010\_Greenland\_P3: "NW Glaciers" 20100519\_01\_056: 13:24:43.4 to 13:27:01.2 GPS


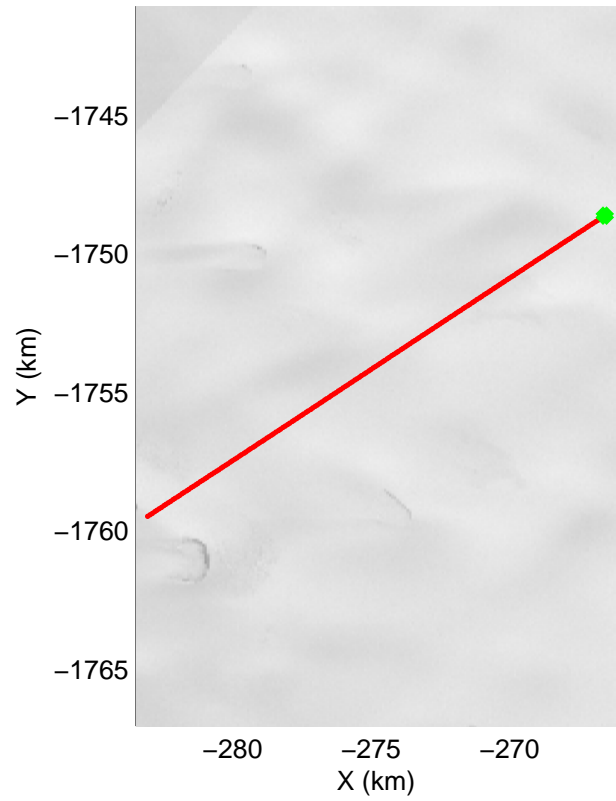









accum 2010\_Greenland\_P3: "NW Glaciers" 20100519\_01\_057: 13:27:01.4 to 13:29:21.1 GPS








accum 2010\_Greenland\_P3: "NW Glaciers" 20100519\_01\_058: 13:29:21.3 to 13:31:41.8 GPS






accum 2010\_Greenland\_P3: "NW Glaciers" 20100519\_01\_059: 13:31:42.1 to 13:34:02.0 GPS







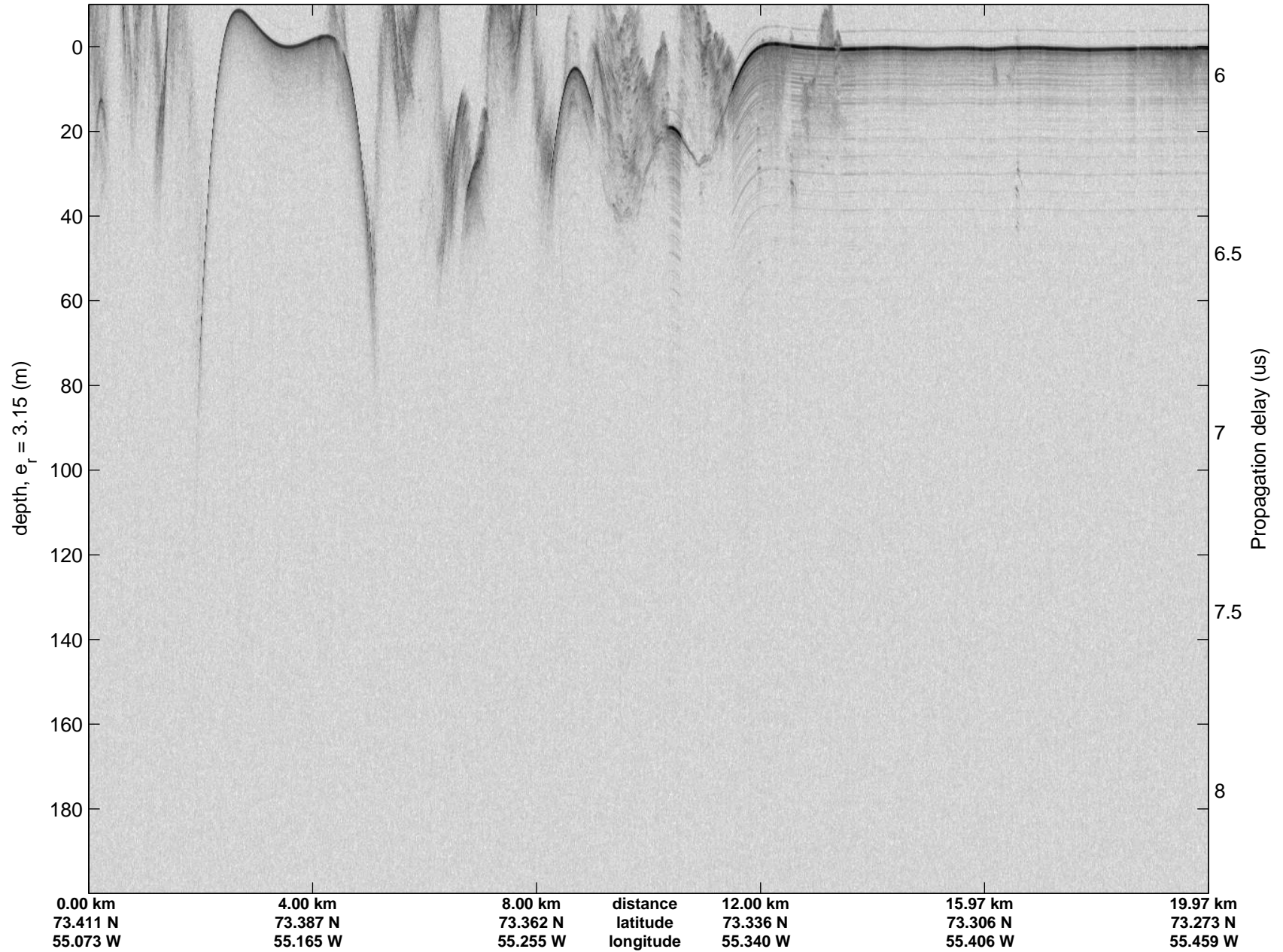
accum 2010\_Greenland\_P3: "NW Glaciers" 20100519\_01\_060: 13:34:02.2 to 13:36:24.3 GPS


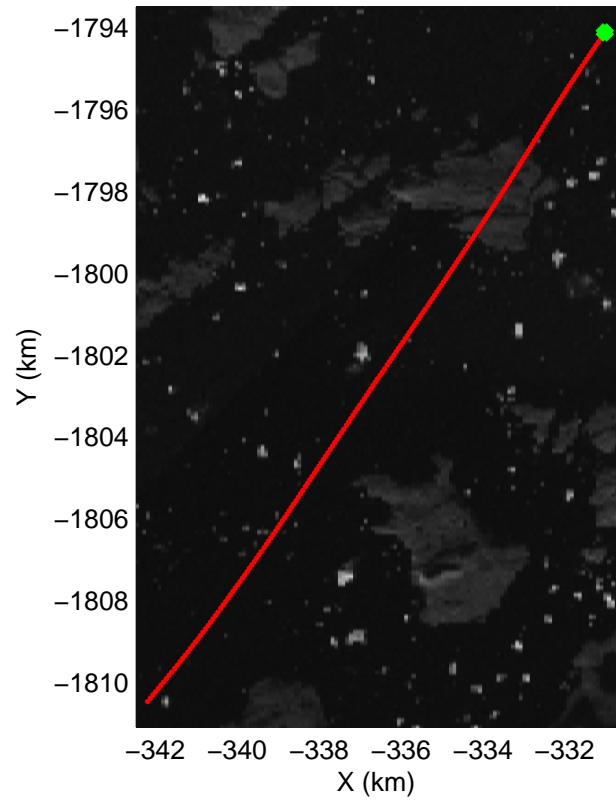




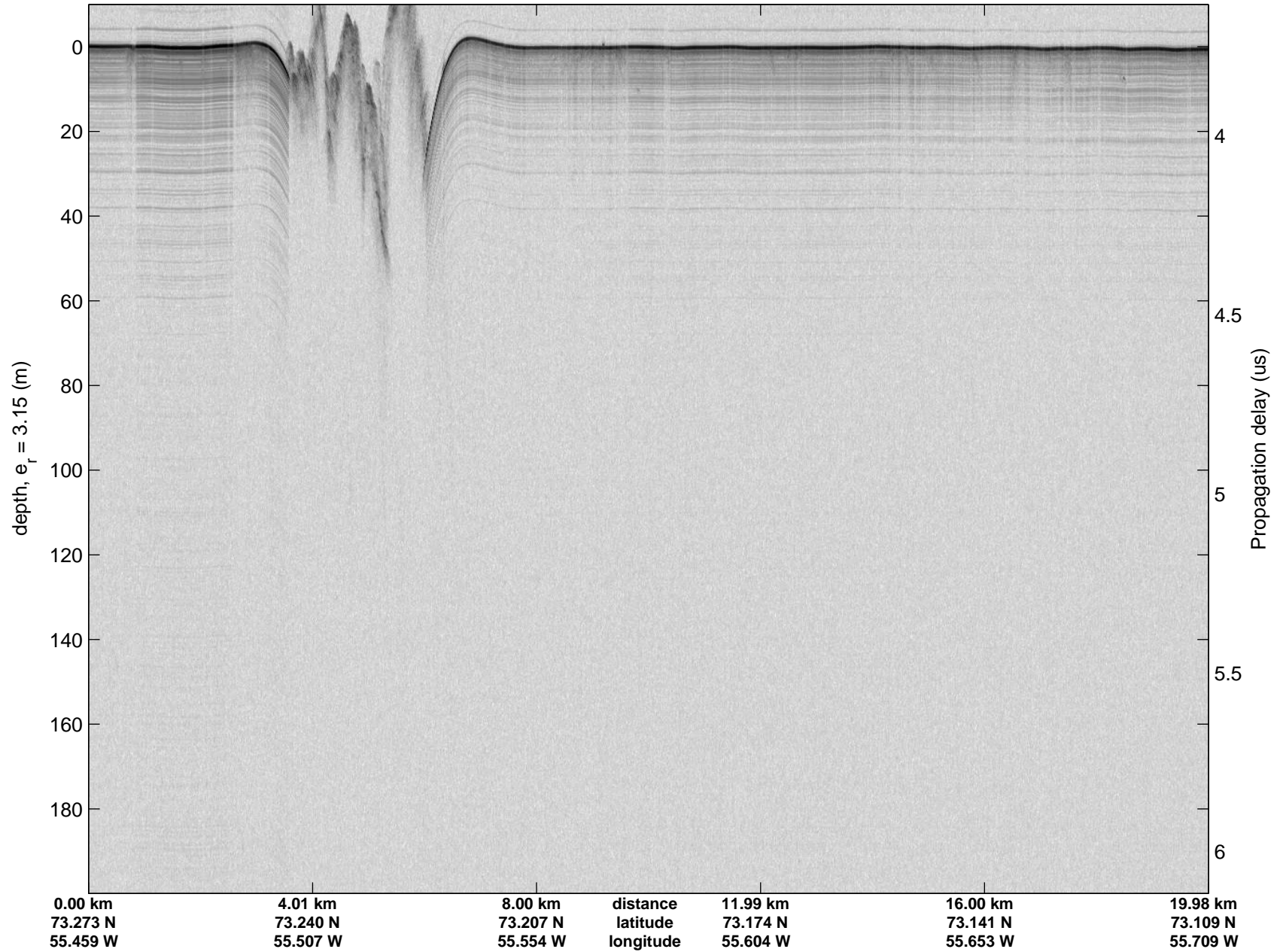




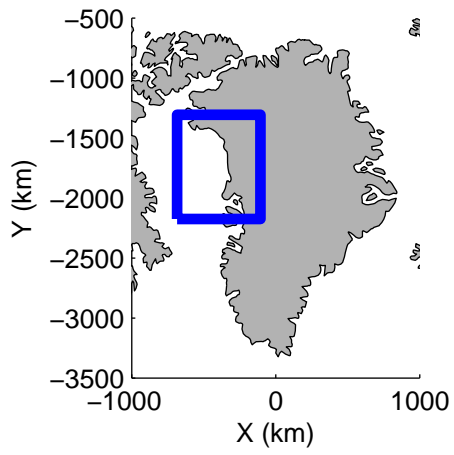
accum 2010\_Greenland\_P3: "NW Glaciers" 20100519\_01\_061: 13:36:24.4 to 13:38:57.0 GPS







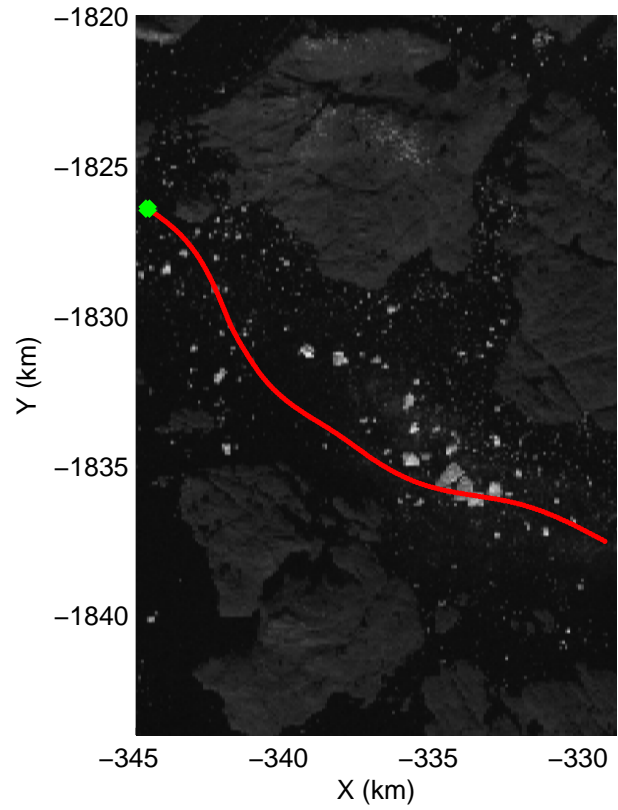
accum 2010\_Greenland\_P3: "NW Glaciers" 20100519\_01\_062: 13:38:57.3 to 13:41:31.5 GPS






accum 2010\_Greenland\_P3: "NW Glaciers" 20100519\_01\_063: 13:41:31.7 to 13:44:13.3 GPS


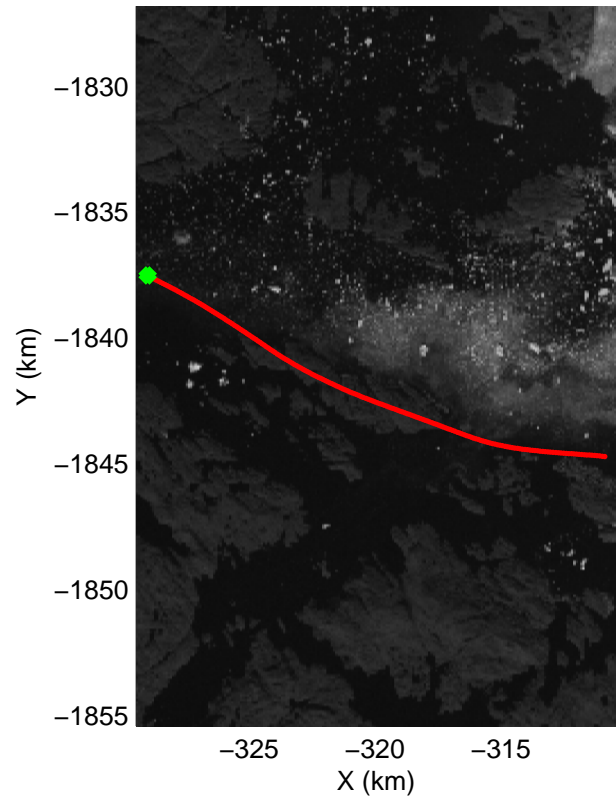




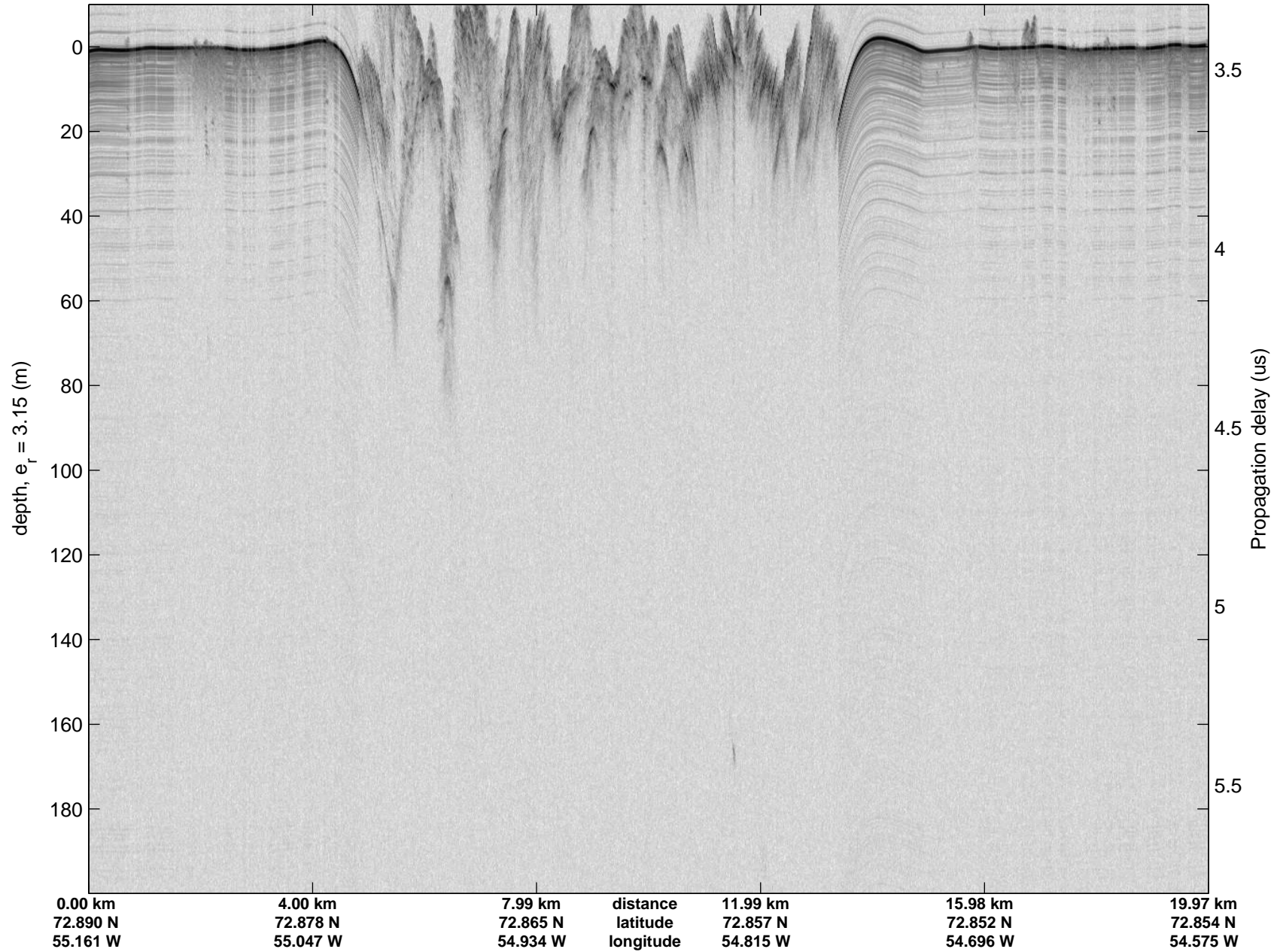
accum 2010\_Greenland\_P3: "NW Glaciers" 20100519\_01\_064: 13:44:13.5 to 13:47:06.1 GPS












accum 2010\_Greenland\_P3: "NW Glaciers" 20100519\_01\_065: 13:47:06.3 to 13:49:39.8 GPS








accum 2010\_Greenland\_P3: "NW Glaciers" 20100519\_01\_066: 13:49:40.0 to 13:52:14.6 GPS






accum 2010\_Greenland\_P3: "NW Glaciers" 20100519\_01\_067: 13:52:14.8 to 13:54:53.6 GPS


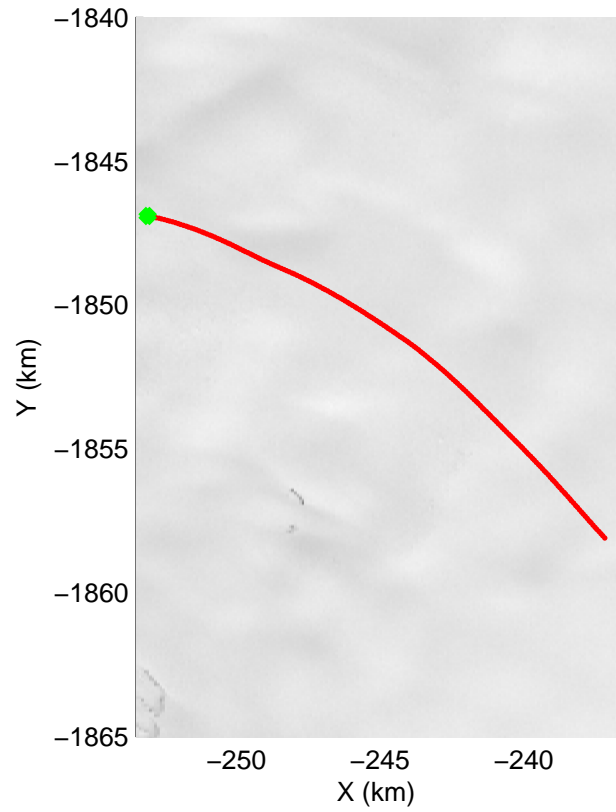





accum 2010\_Greenland\_P3: "NW Glaciers" 20100519\_01\_068: 13:54:53.8 to 13:57:19.2 GPS


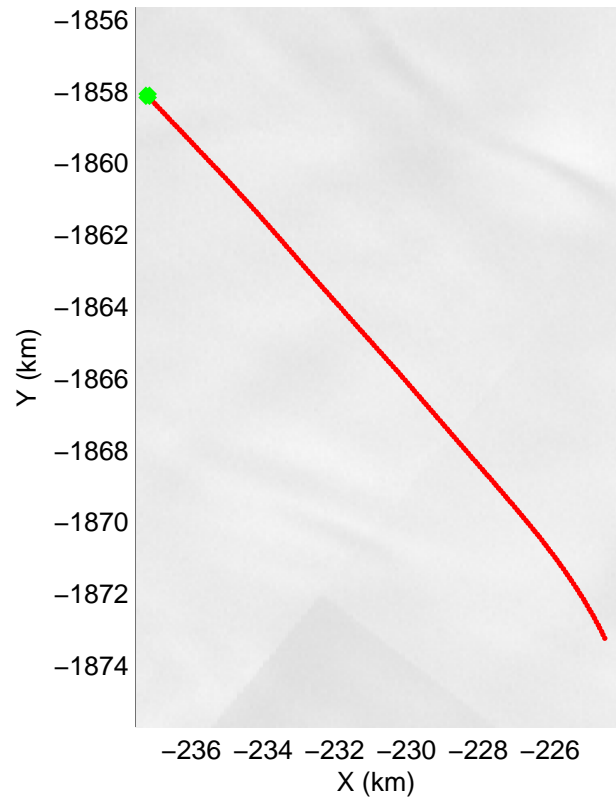








accum 2010\_Greenland\_P3: "NW Glaciers" 20100519\_01\_069: 13:57:19.4 to 13:59:44.1 GPS







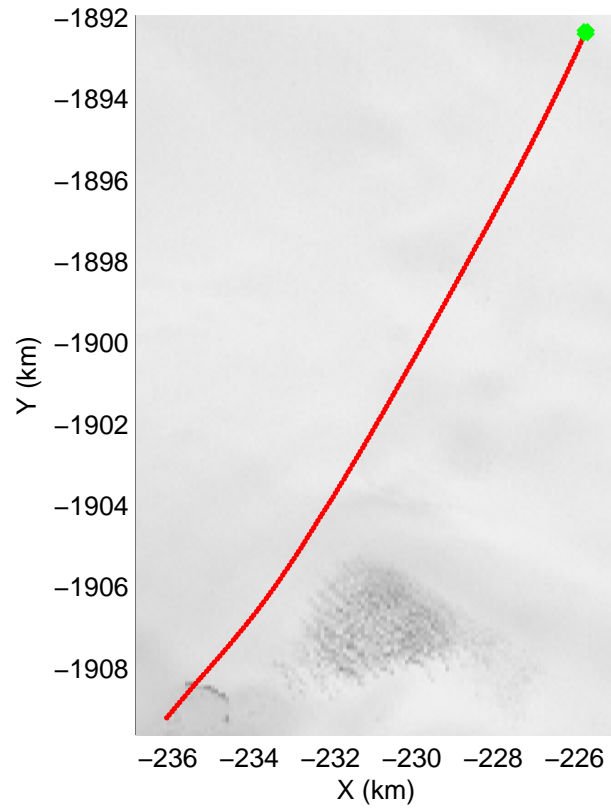
accum 2010\_Greenland\_P3: "NW Glaciers" 20100519\_01\_070: 13:59:44.3 to 14:02:06.8 GPS






accum 2010\_Greenland\_P3: "NW Glaciers" 20100519\_01\_071: 14:02:06.9 to 14:04:24.6 GPS








accum 2010\_Greenland\_P3: "NW Glaciers" 20100519\_01\_072: 14:04:24.9 to 14:06:44.0 GPS












accum 2010\_Greenland\_P3: "NW Glaciers" 20100519\_01\_073: 14:06:44.2 to 14:09:03.7 GPS







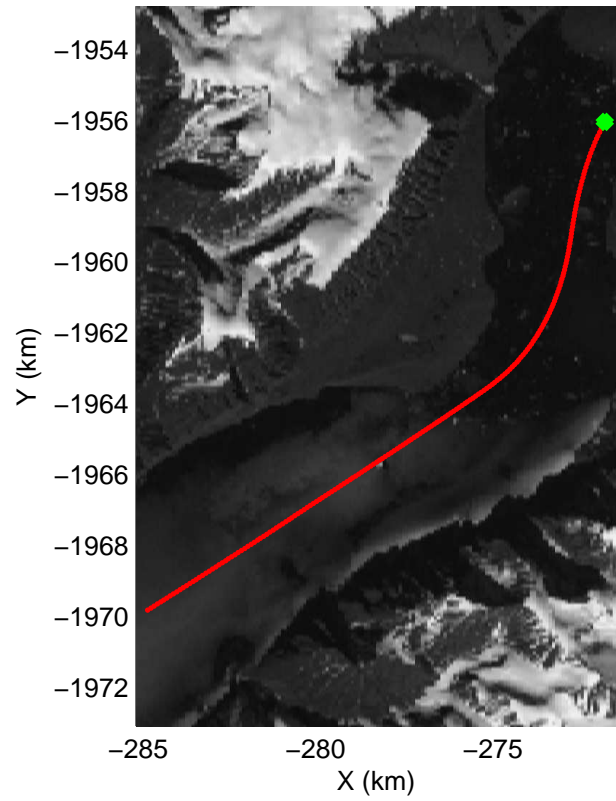
accum 2010\_Greenland\_P3: "NW Glaciers" 20100519\_01\_074: 14:09:03.9 to 14:11:25.5 GPS



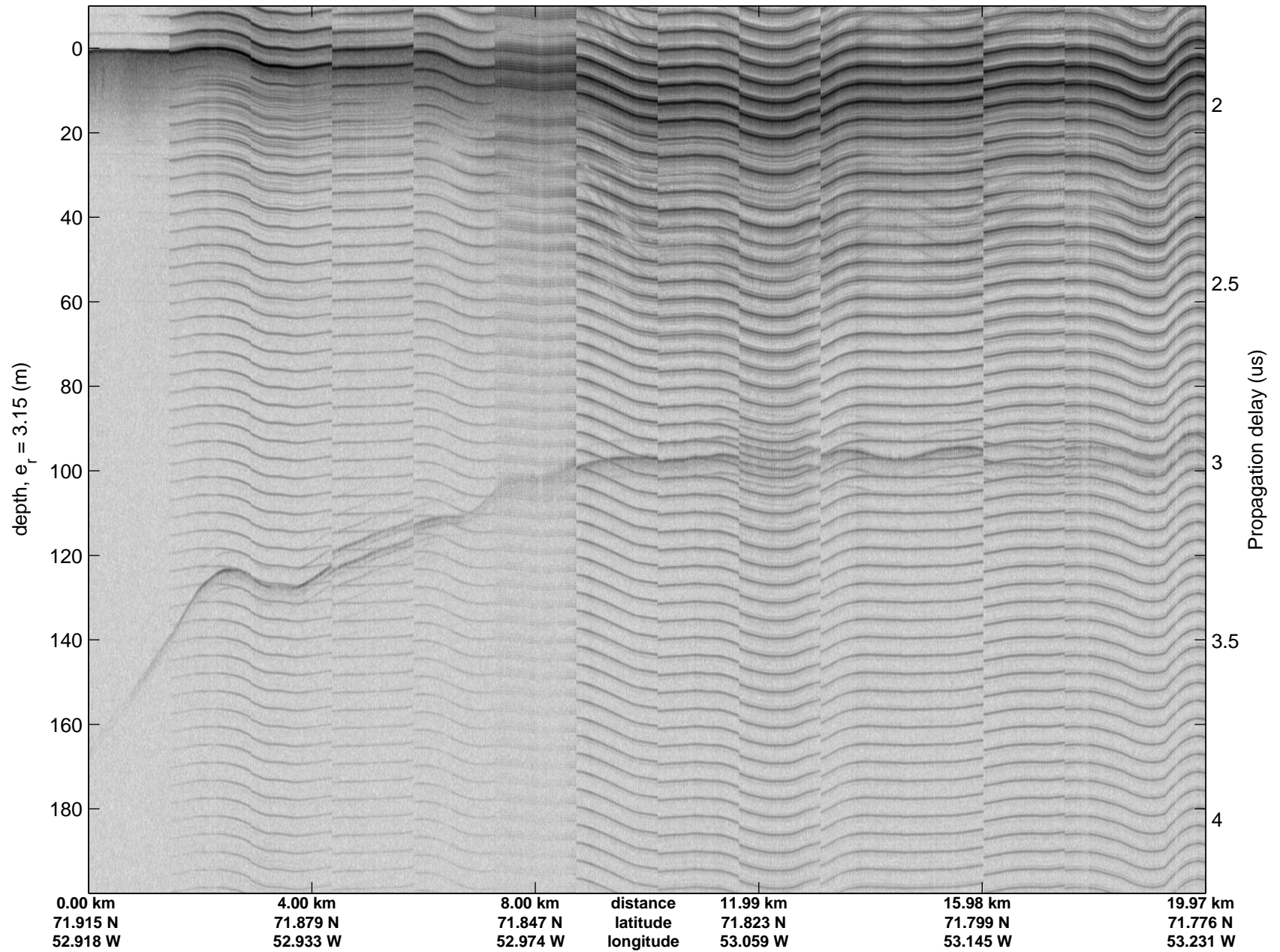


accum 2010\_Greenland\_P3: "NW Glaciers" 20100519\_01\_075: 14:11:25.7 to 14:14:01.3 GPS







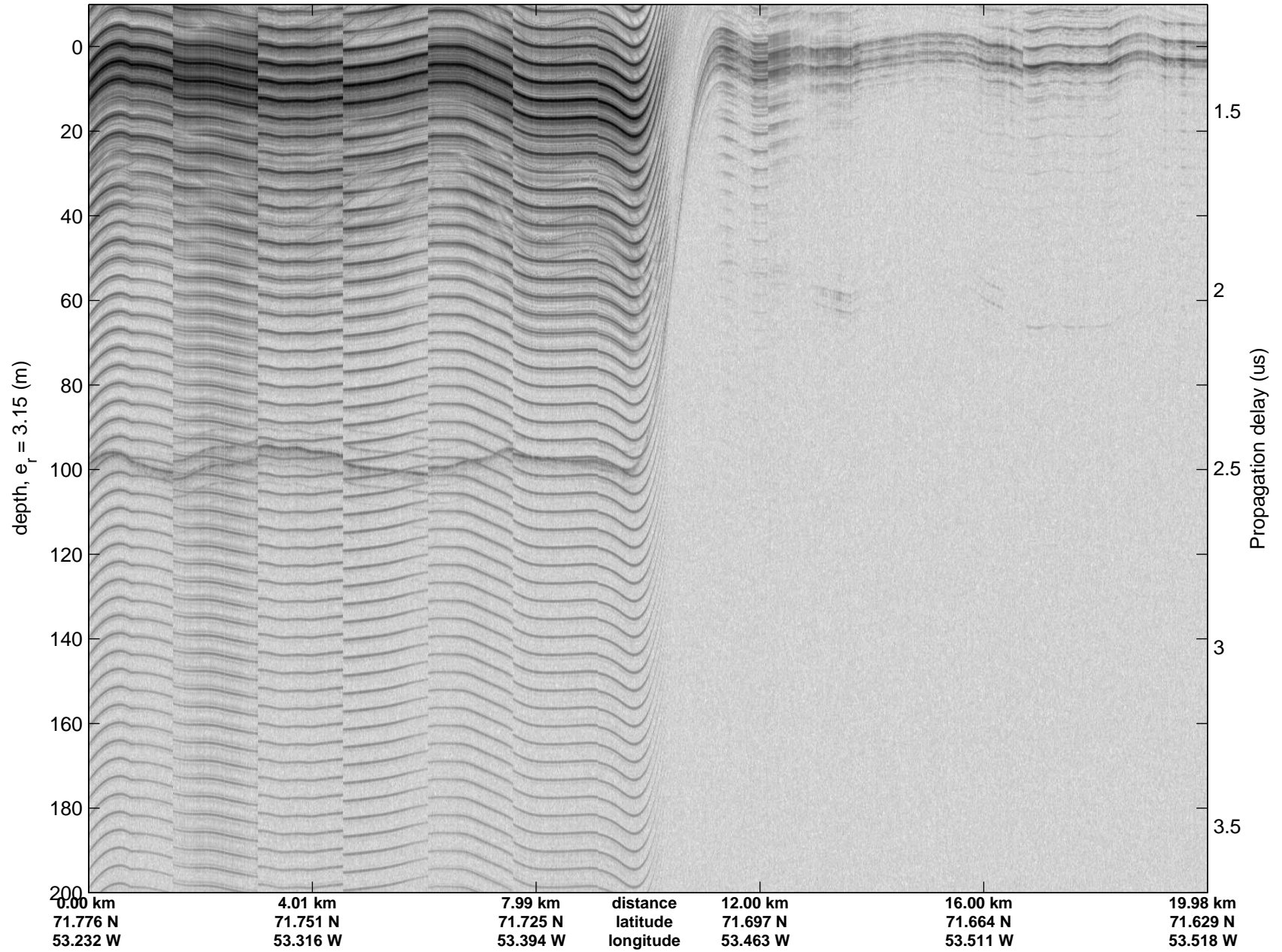
accum 2010\_Greenland\_P3: "NW Glaciers" 20100519\_01\_076: 14:14:01.5 to 14:16:57.2 GPS











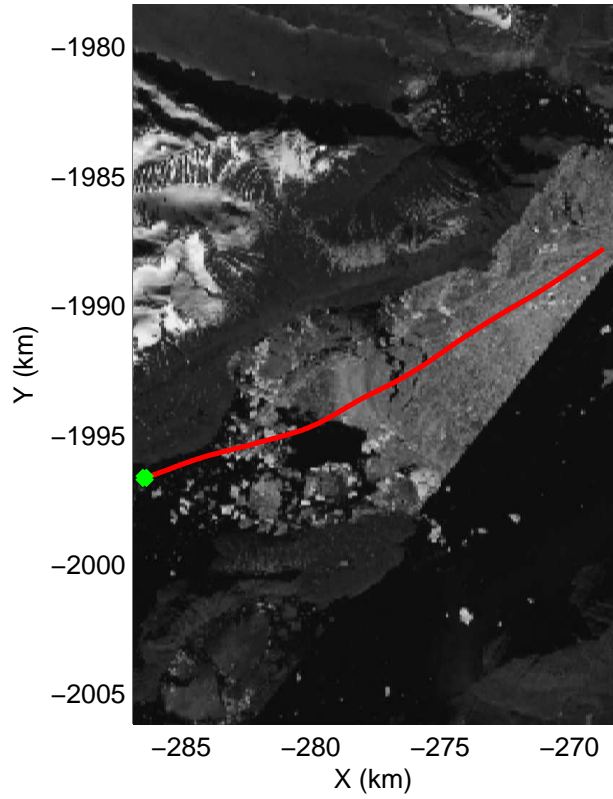
accum 2010\_Greenland\_P3: "NW Glaciers" 20100519\_01\_077: 14:16:57.5 to 14:19:46.1 GPS







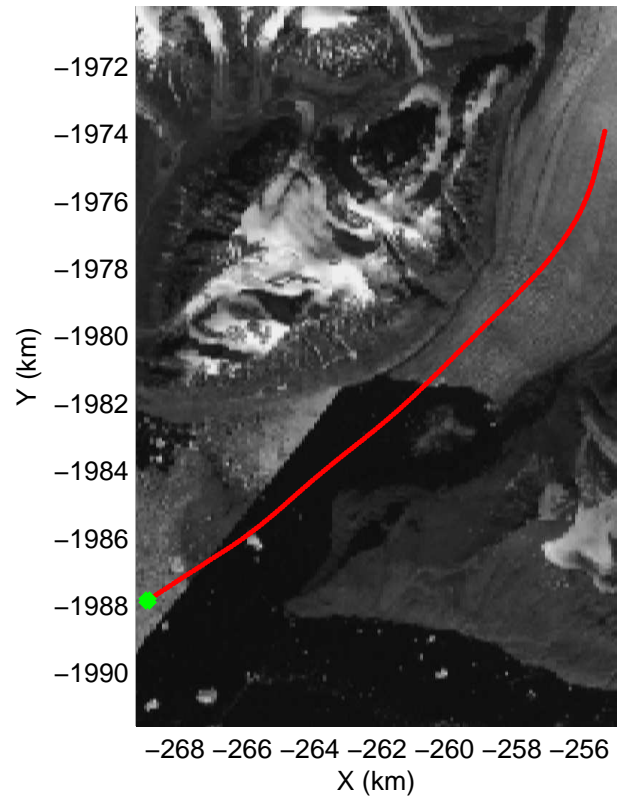
accum 2010\_Greenland\_P3: "NW Glaciers" 20100519\_01\_078: 14:19:46.2 to 14:22:51.6 GPS



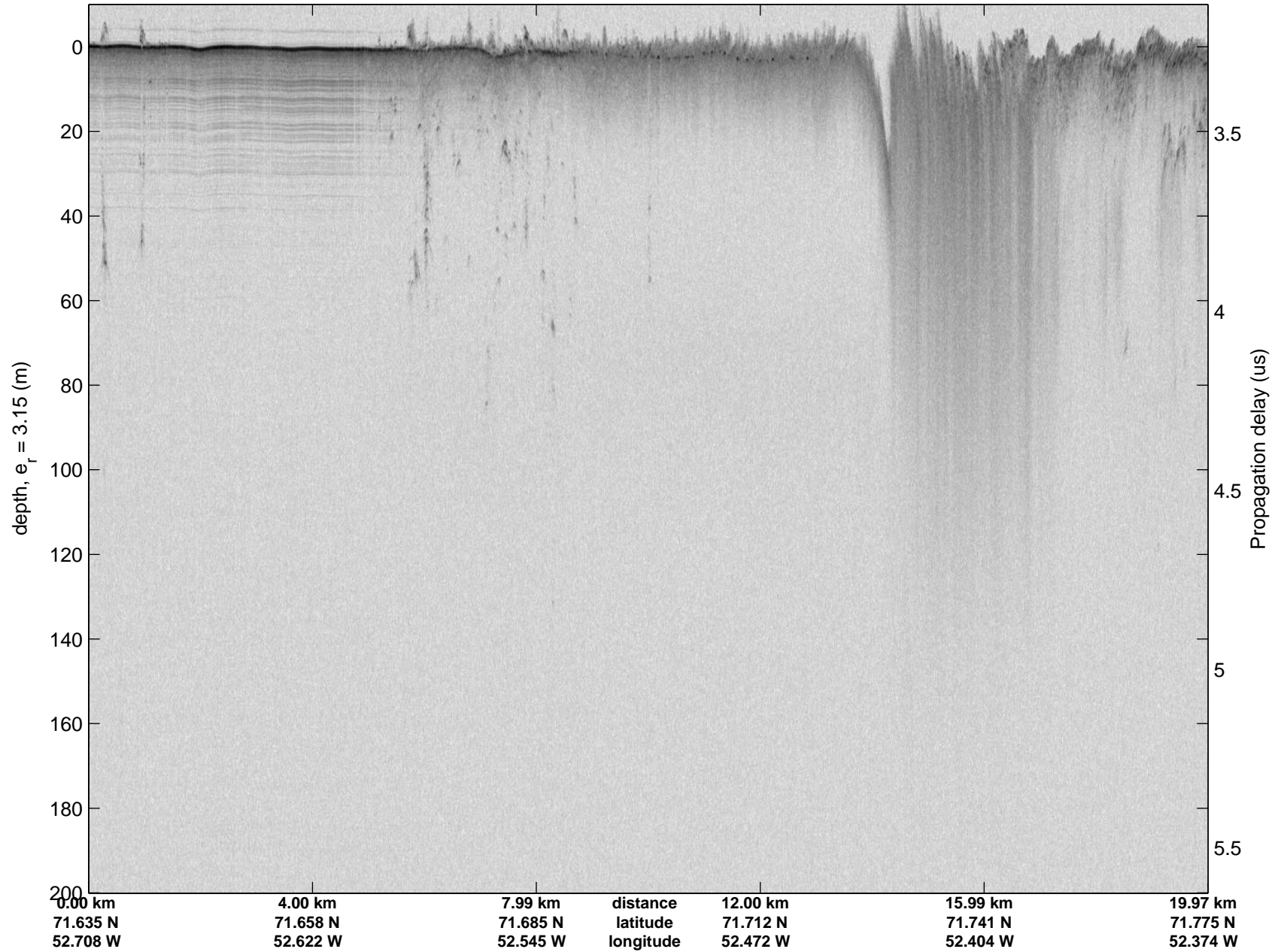


accum 2010\_Greenland\_P3: "NW Glaciers" 20100519\_01\_079: 14:22:51.8 to 14:25:41.4 GPS








accum 2010\_Greenland\_P3: "NW Glaciers" 20100519\_01\_080: 14:25:41.6 to 14:28:21.8 GPS











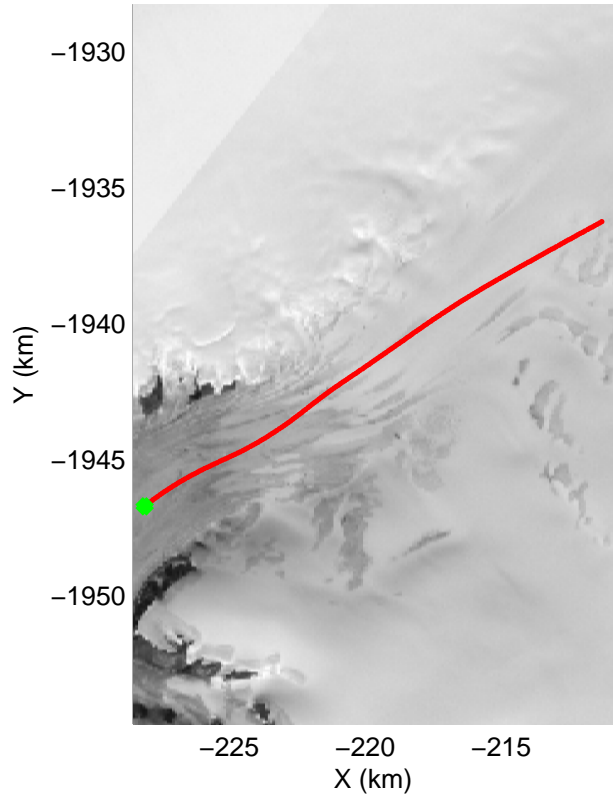
accum 2010\_Greenland\_P3: "NW Glaciers" 20100519\_01\_081: 14:28:22.0 to 14:31:03.9 GPS







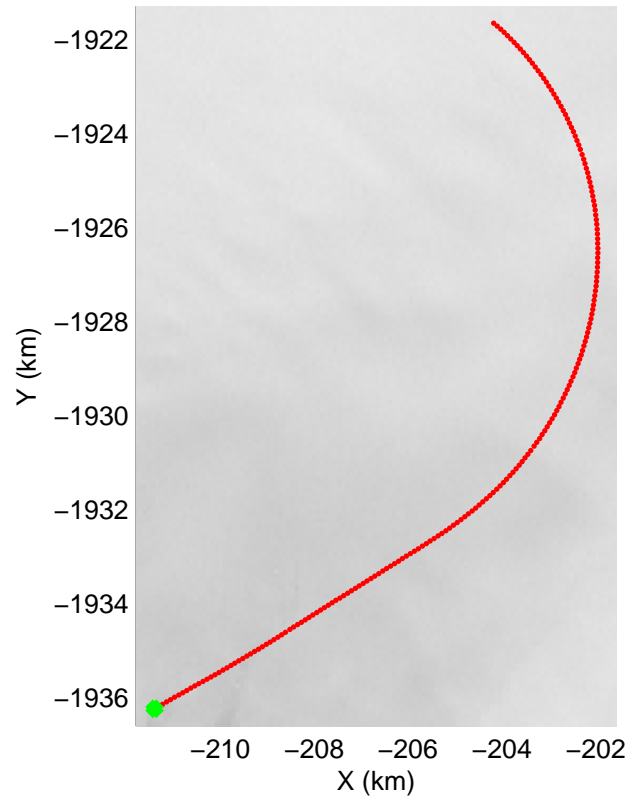
accum 2010\_Greenland\_P3: "NW Glaciers" 20100519\_01\_082: 14:31:04.0 to 14:33:42.6 GPS






accum 2010\_Greenland\_P3: "NW Glaciers" 20100519\_01\_083: 14:33:42.8 to 14:36:17.7 GPS


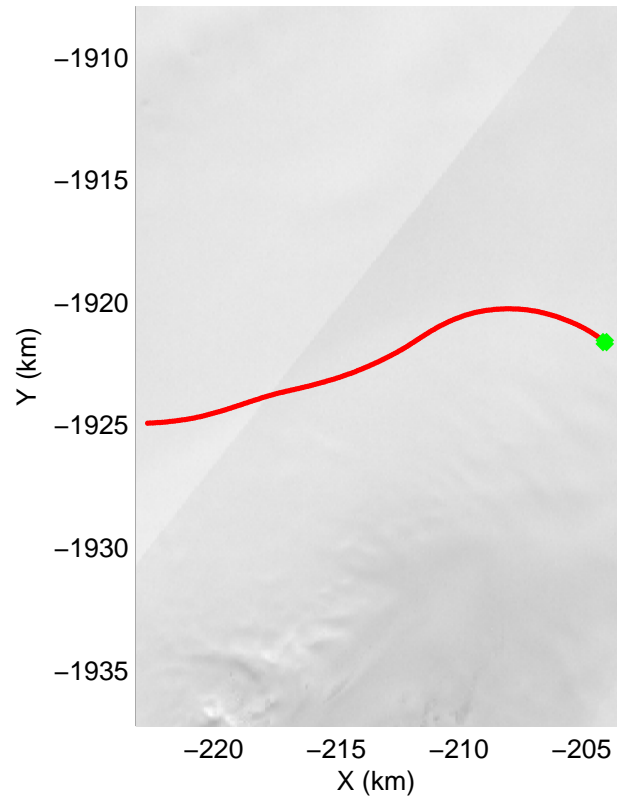





accum 2010\_Greenland\_P3: "NW Glaciers" 20100519\_01\_084: 14:36:17.9 to 14:38:51.1 GPS


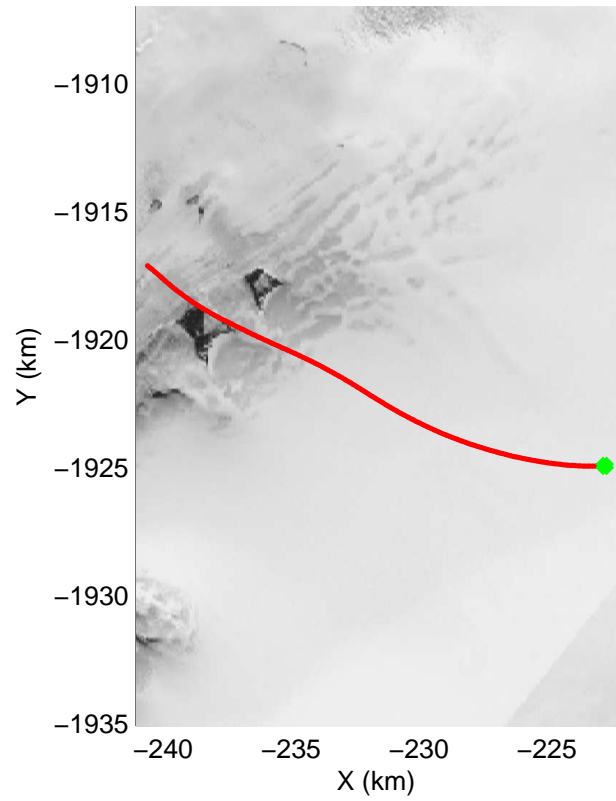








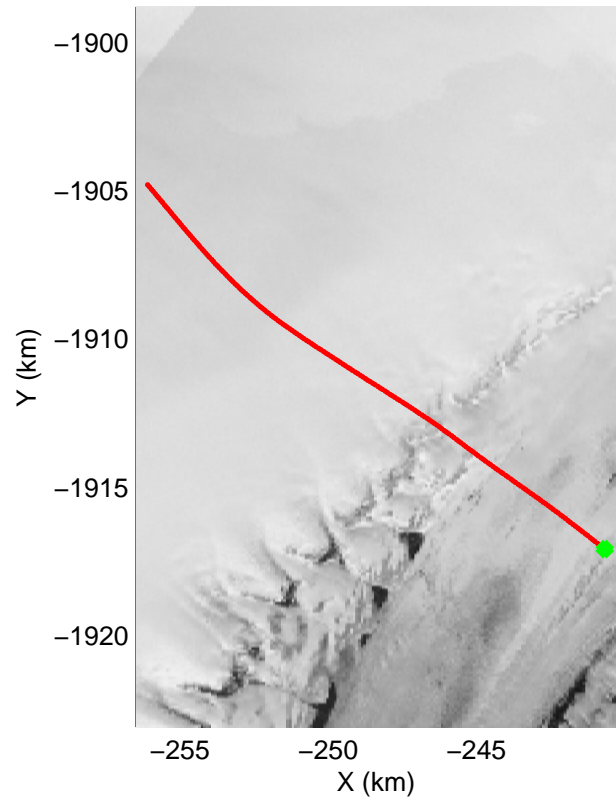
accum 2010\_Greenland\_P3: "NW Glaciers" 20100519\_01\_085: 14:38:51.3 to 14:41:21.2 GPS







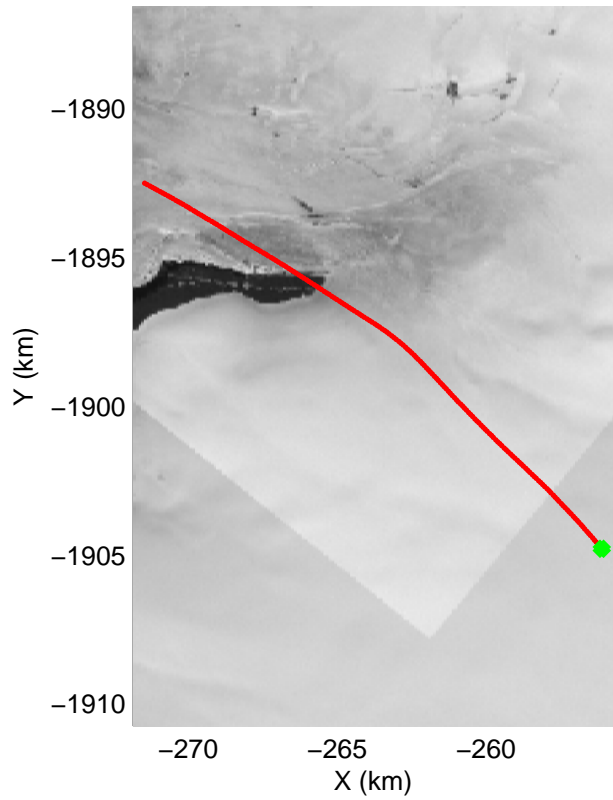
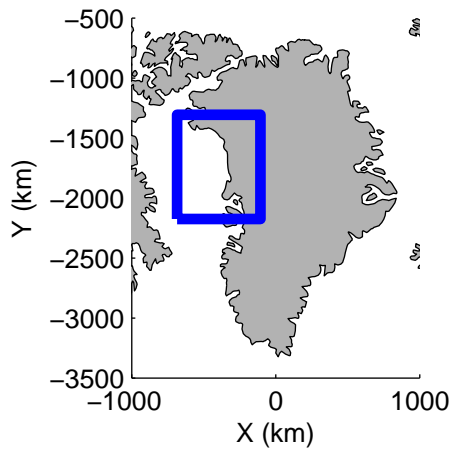
accum 2010\_Greenland\_P3: "NW Glaciers" 20100519\_01\_086: 14:41:21.4 to 14:43:43.8 GPS






accum 2010\_Greenland\_P3: "NW Glaciers" 20100519\_01\_087: 14:43:43.9 to 14:46:01.7 GPS








accum 2010\_Greenland\_P3: "NW Glaciers" 20100519\_01\_088: 14:46:01.8 to 14:48:16.7 GPS












accum 2010\_Greenland\_P3: "NW Glaciers" 20100519\_01\_089: 14:48:16.9 to 14:50:43.5 GPS







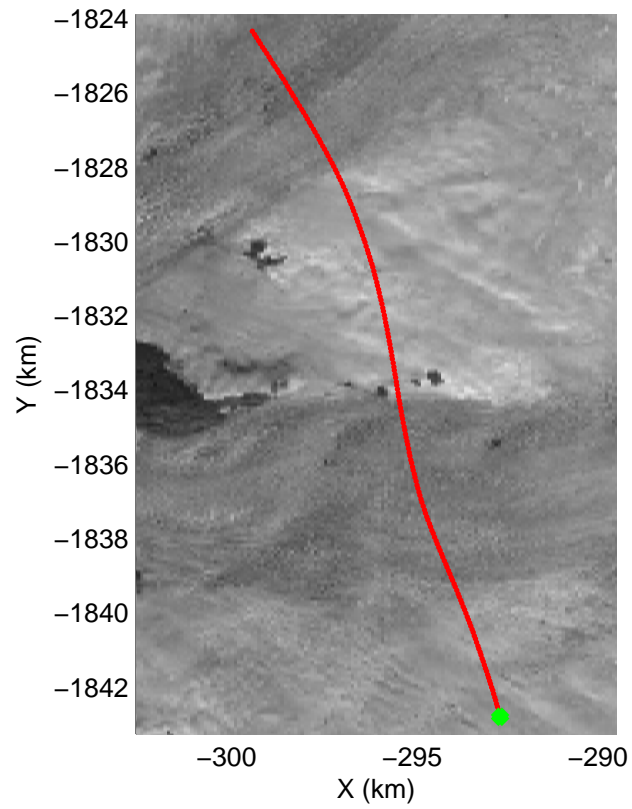
accum 2010\_Greenland\_P3: "NW Glaciers" 20100519\_01\_090: 14:50:43.6 to 14:53:12.1 GPS



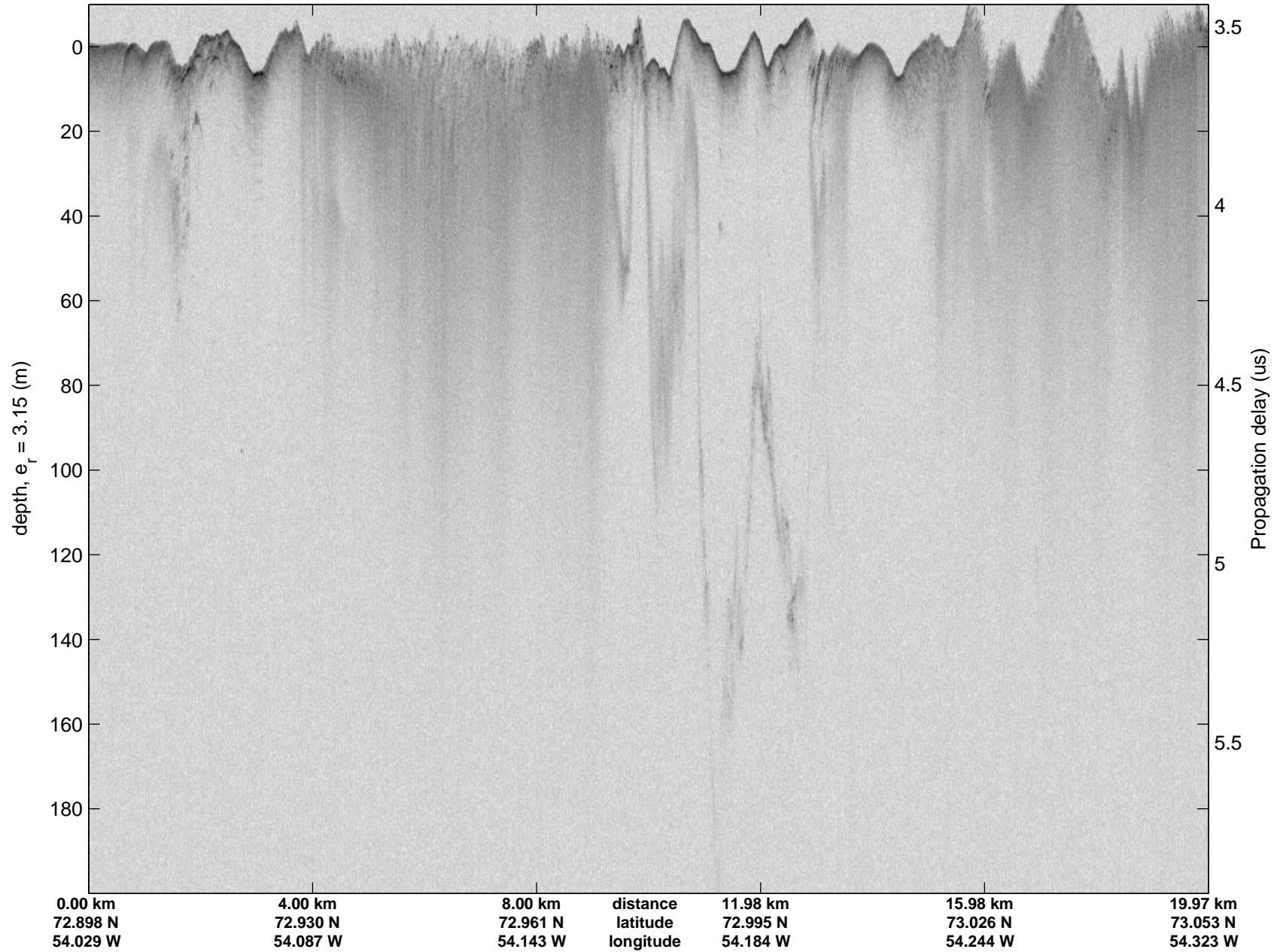


accum 2010\_Greenland\_P3: "NW Glaciers" 20100519\_01\_091: 14:53:12.4 to 14:55:37.1 GPS








accum 2010\_Greenland\_P3: "NW Glaciers" 20100519\_01\_092: 14:55:37.3 to 14:57:59.0 GPS



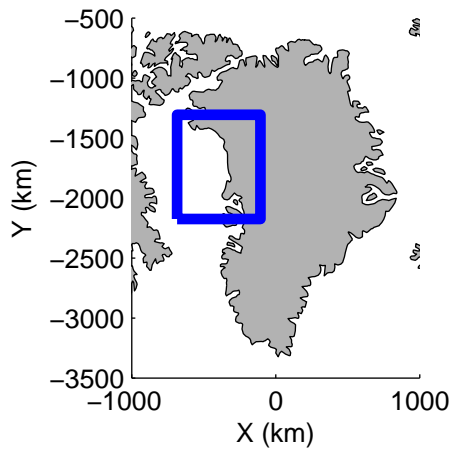








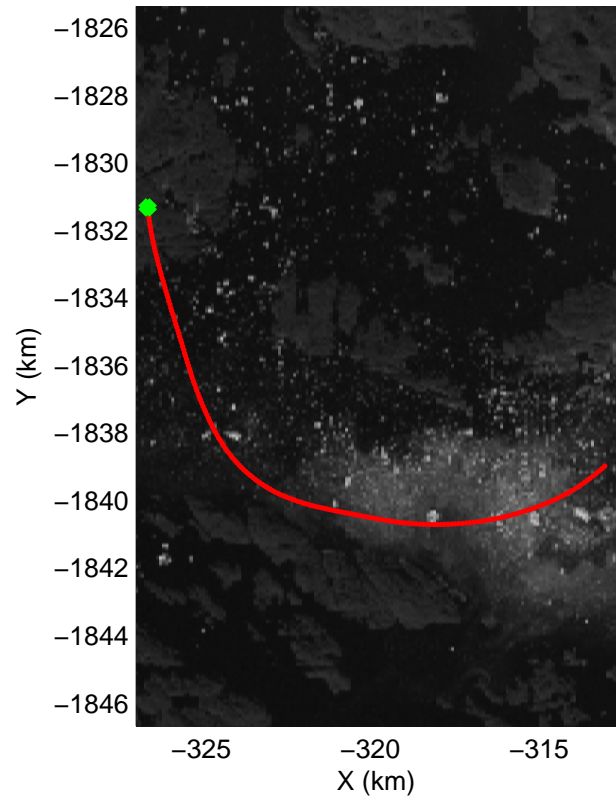
accum 2010\_Greenland\_P3: "NW Glaciers" 20100519\_01\_093: 14:57:59.2 to 15:00:28.8 GPS








accum 2010\_Greenland\_P3: "NW Glaciers" 20100519\_01\_094: 15:00:29.0 to 15:03:01.8 GPS






accum 2010\_Greenland\_P3: "NW Glaciers" 20100519\_01\_095: 15:03:02.0 to 15:05:53.1 GPS








accum 2010\_Greenland\_P3: "NW Glaciers" 20100519\_01\_096: 15:05:53.3 to 15:08:23.2 GPS












accum 2010\_Greenland\_P3: "NW Glaciers" 20100519\_01\_097: 15:08:23.4 to 15:11:02.8 GPS








accum 2010\_Greenland\_P3: "NW Glaciers" 20100519\_01\_098: 15:11:02.9 to 15:13:34.6 GPS





accum 2010\_Greenland\_P3: "NW Glaciers" 20100519\_01\_099: 15:13:34.8 to 15:15:59.3 GPS





accum 2010\_Greenland\_P3: "NW Glaciers" 20100519\_01\_100: 15:15:59.5 to 15:17:31.3 GPS

