


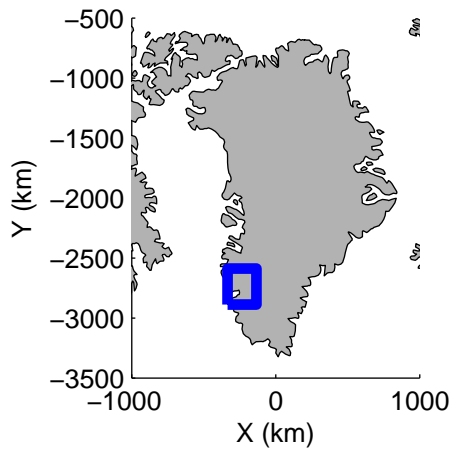



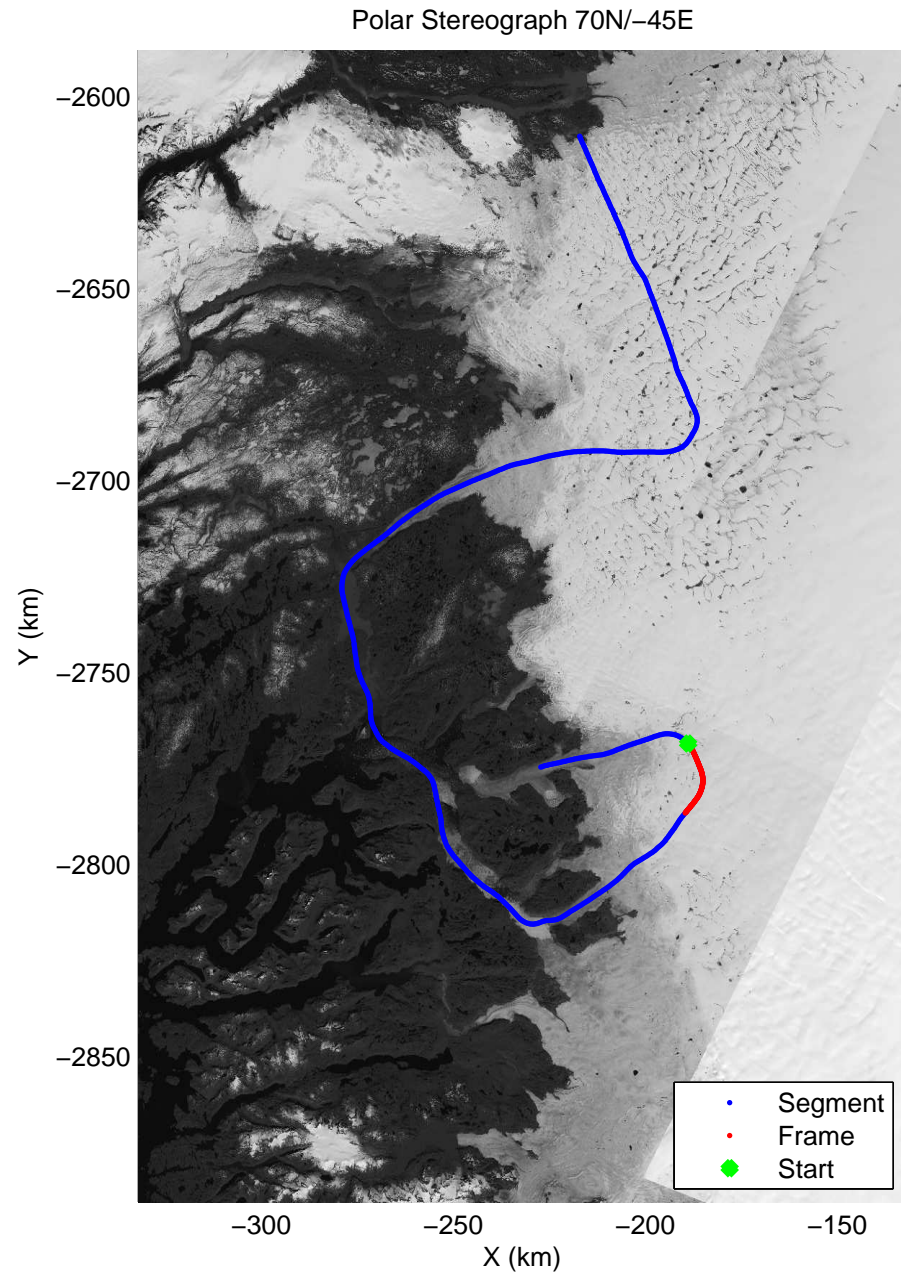
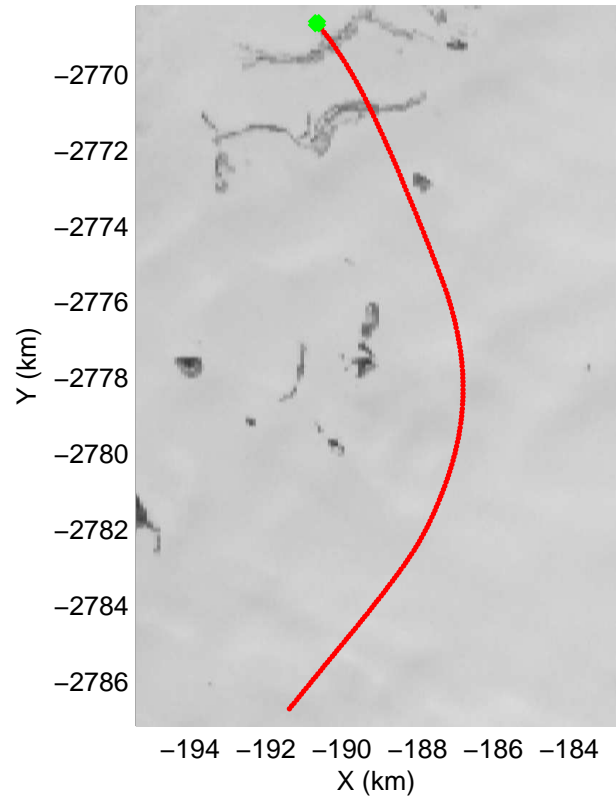
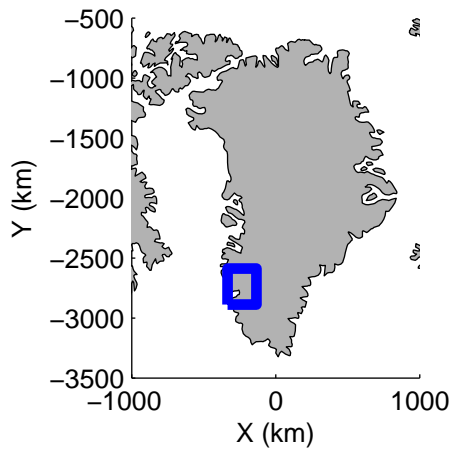
accum 2010\_Greenland\_P3: "SE Glaciers" 20100513\_05\_001: 17:30:23.1 to 17:32:50.9 GPS






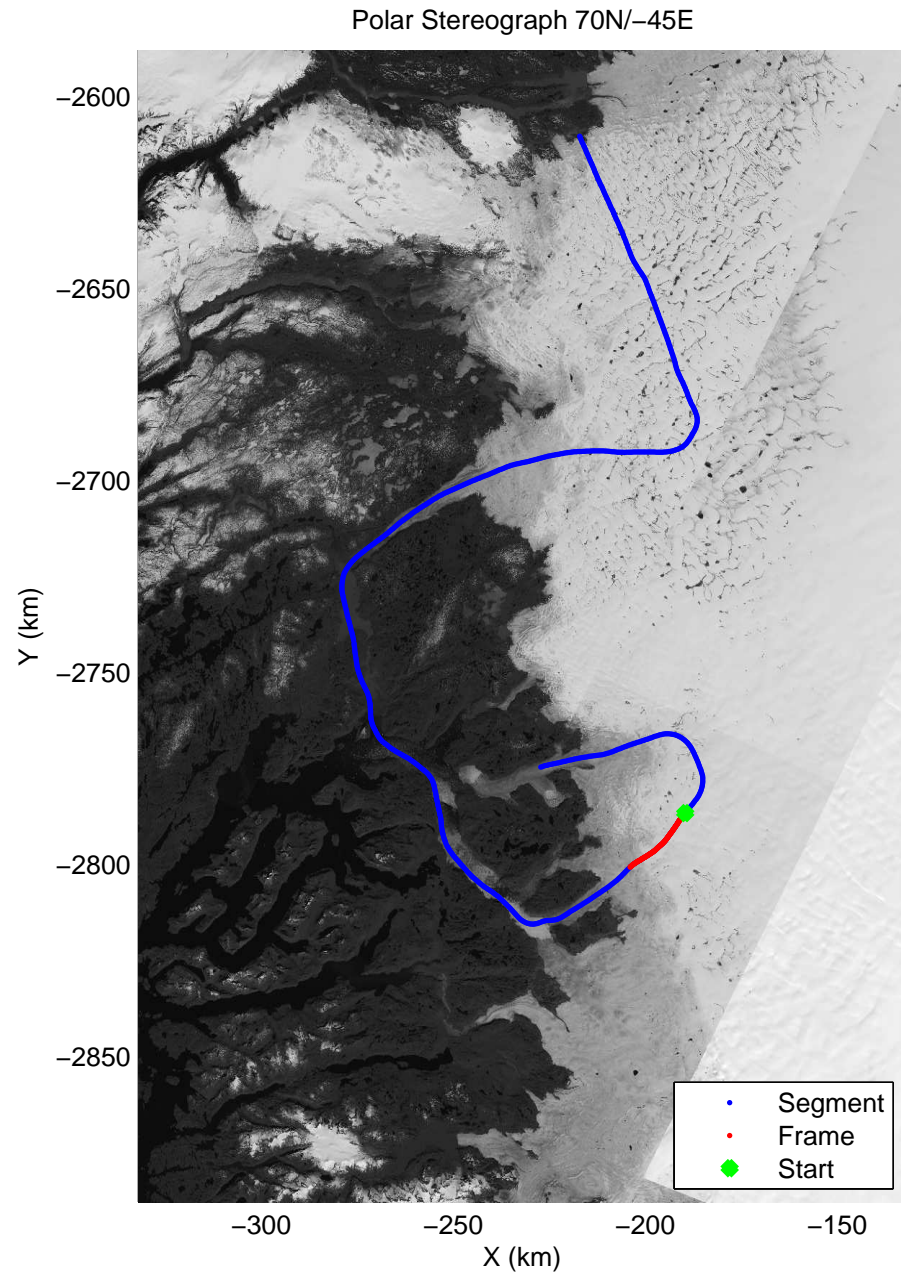

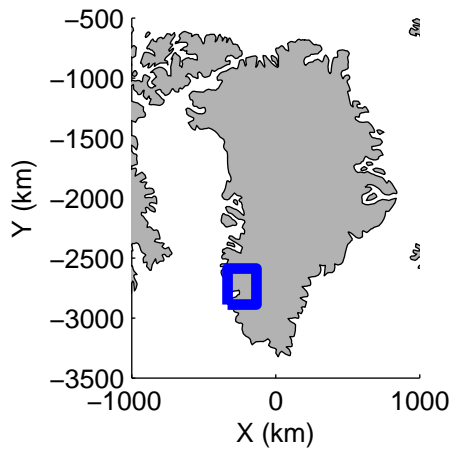
accum 2010\_Greenland\_P3: "SE Glaciers" 20100513\_05\_002: 17:32:51.1 to 17:35:24.5 GPS






accum 2010\_Greenland\_P3: "SE Glaciers" 20100513\_05\_003: 17:35:24.6 to 17:38:02.5 GPS


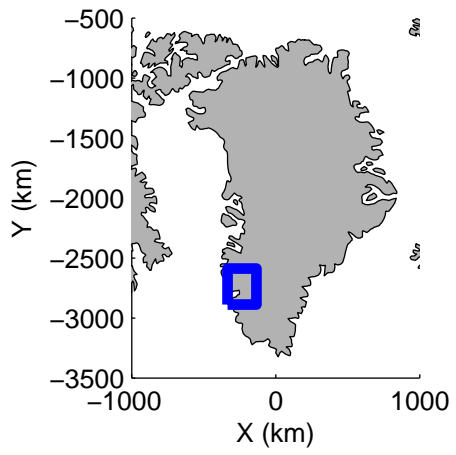




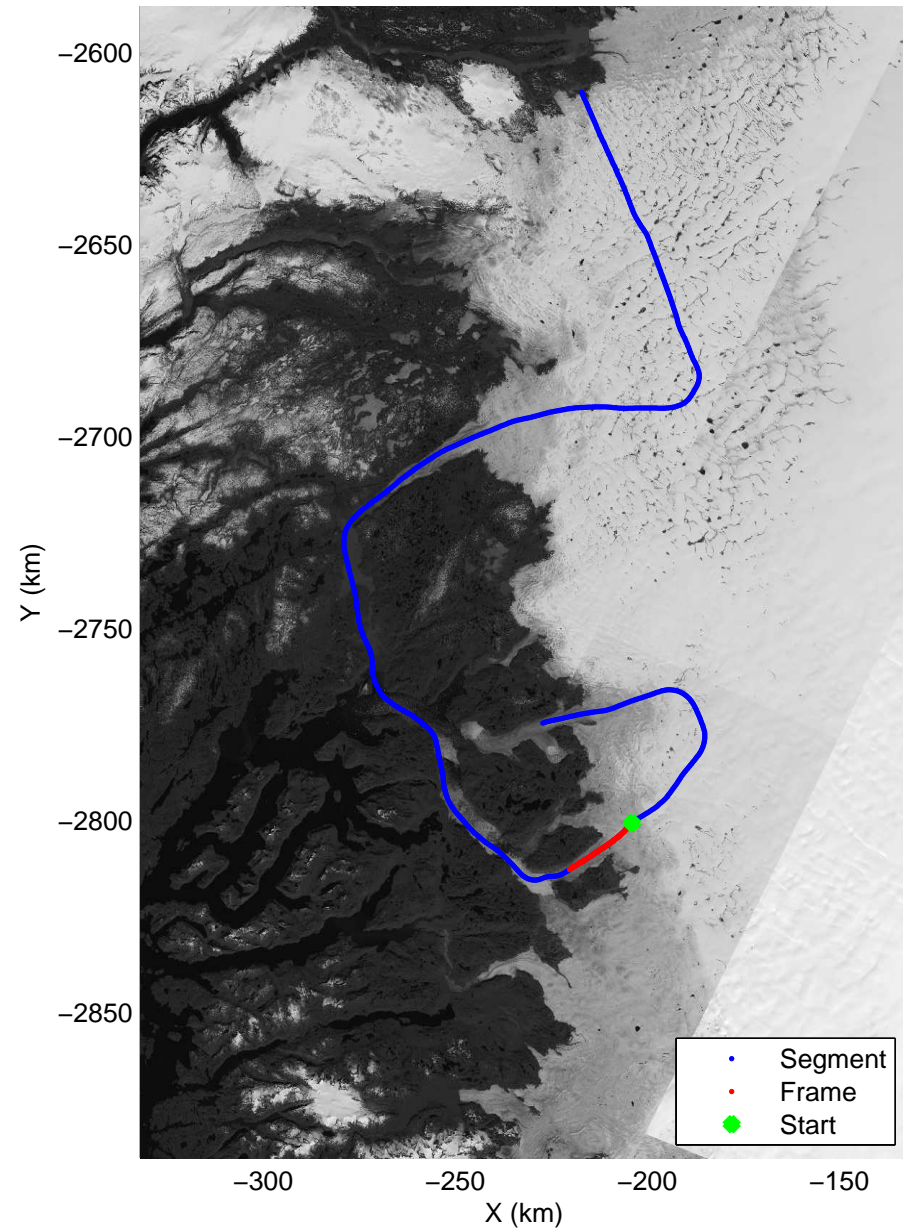
accum 2010\_Greenland\_P3: "SE Glaciers" 20100513\_05\_004: 17:38:02.7 to 17:40:30.9 GPS






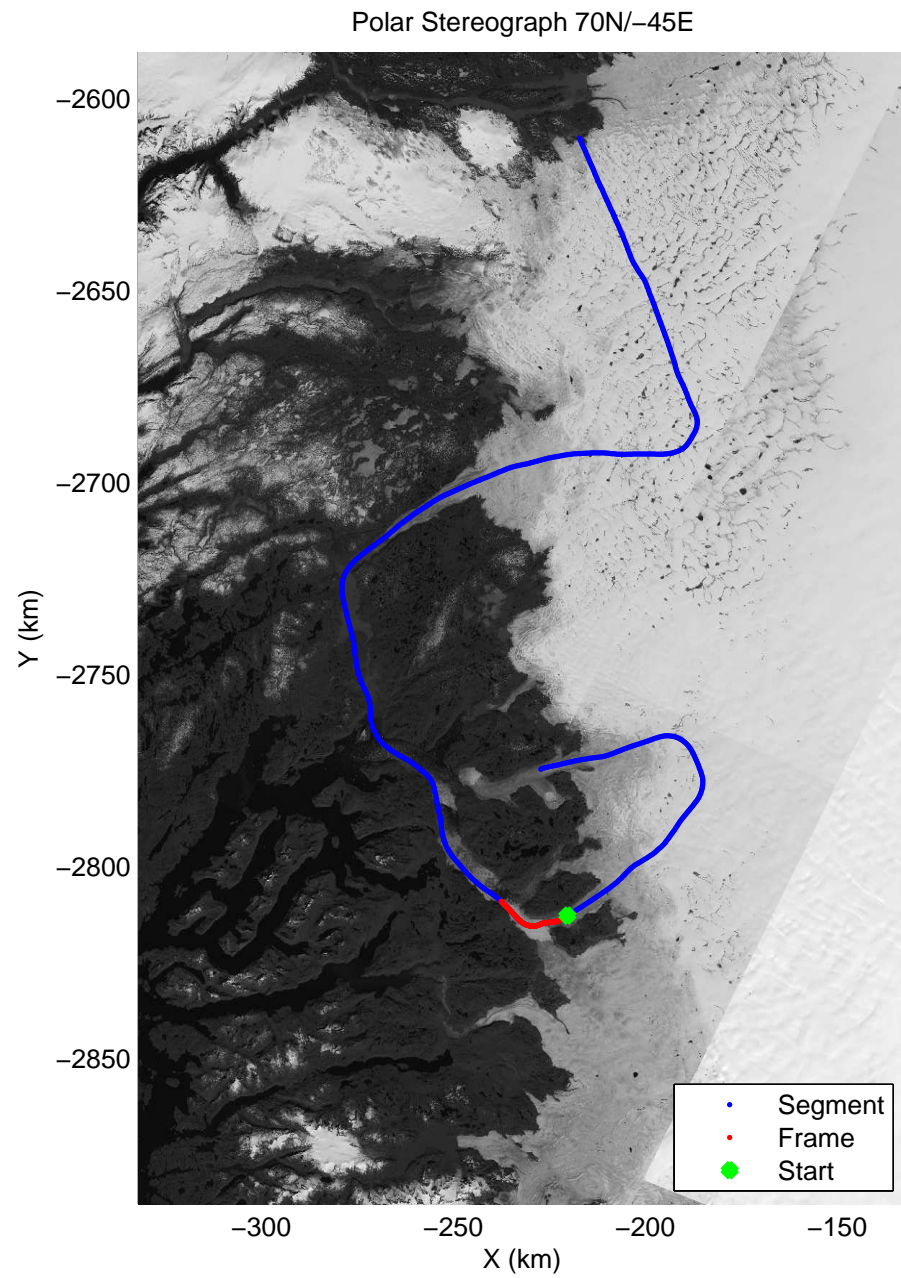

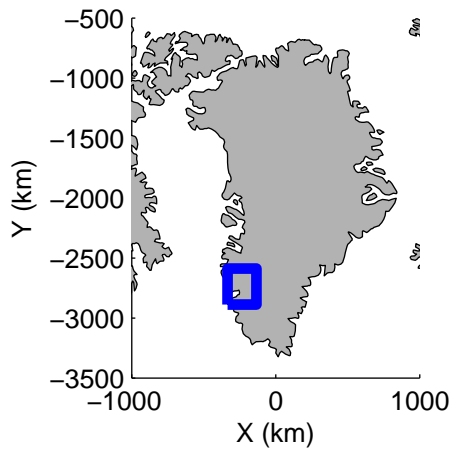


Polar Stereograph 70N/-45E




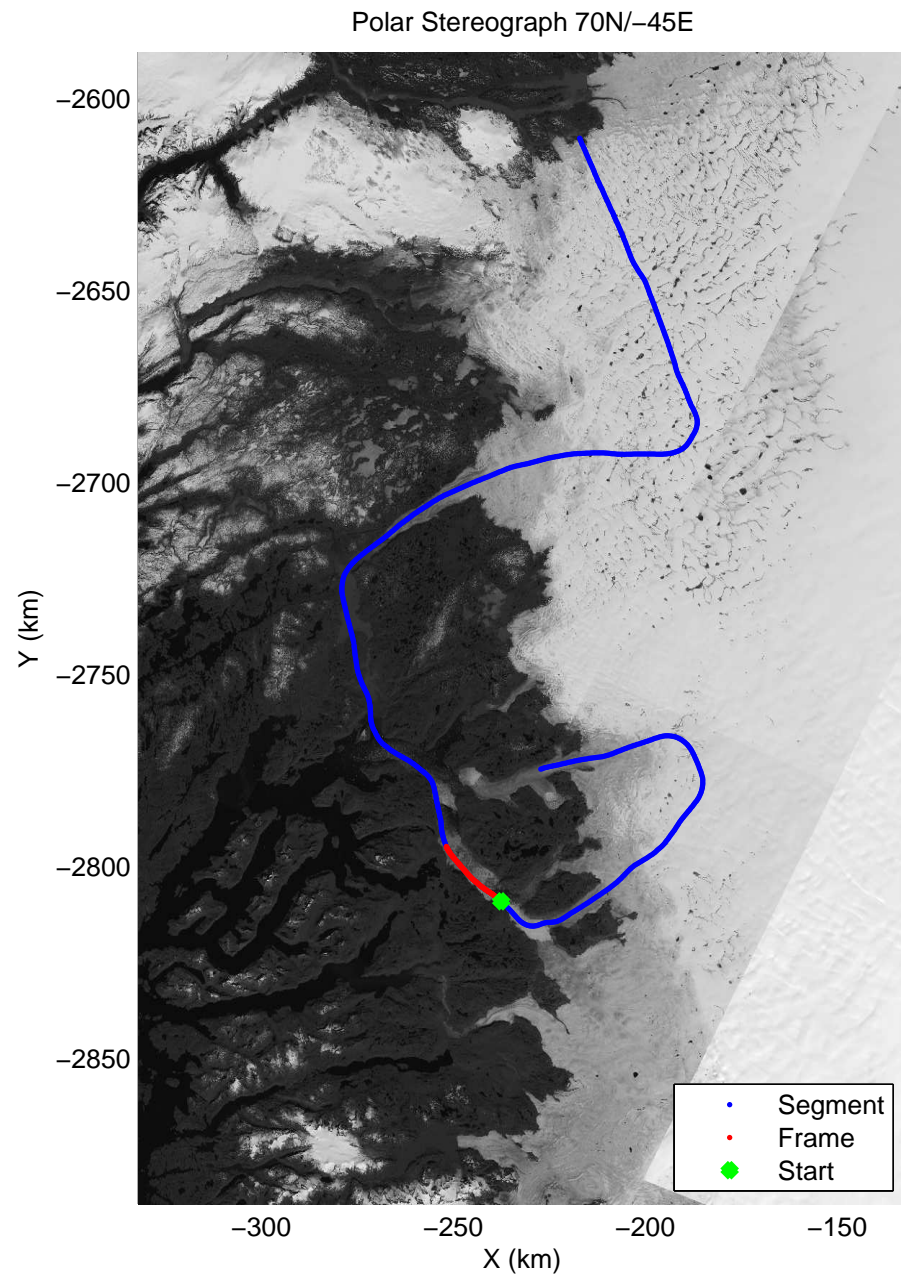

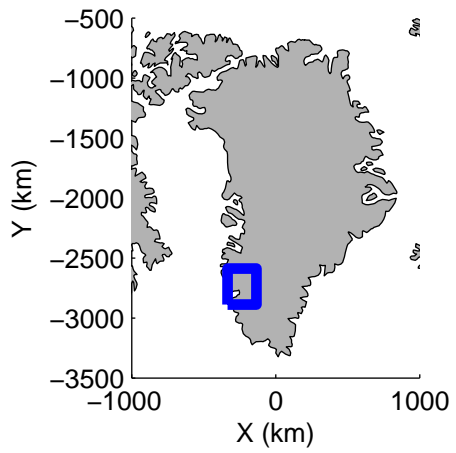
accum 2010\_Greenland\_P3: "SE Glaciers" 20100513\_05\_005: 17:40:31.1 to 17:42:57.0 GPS



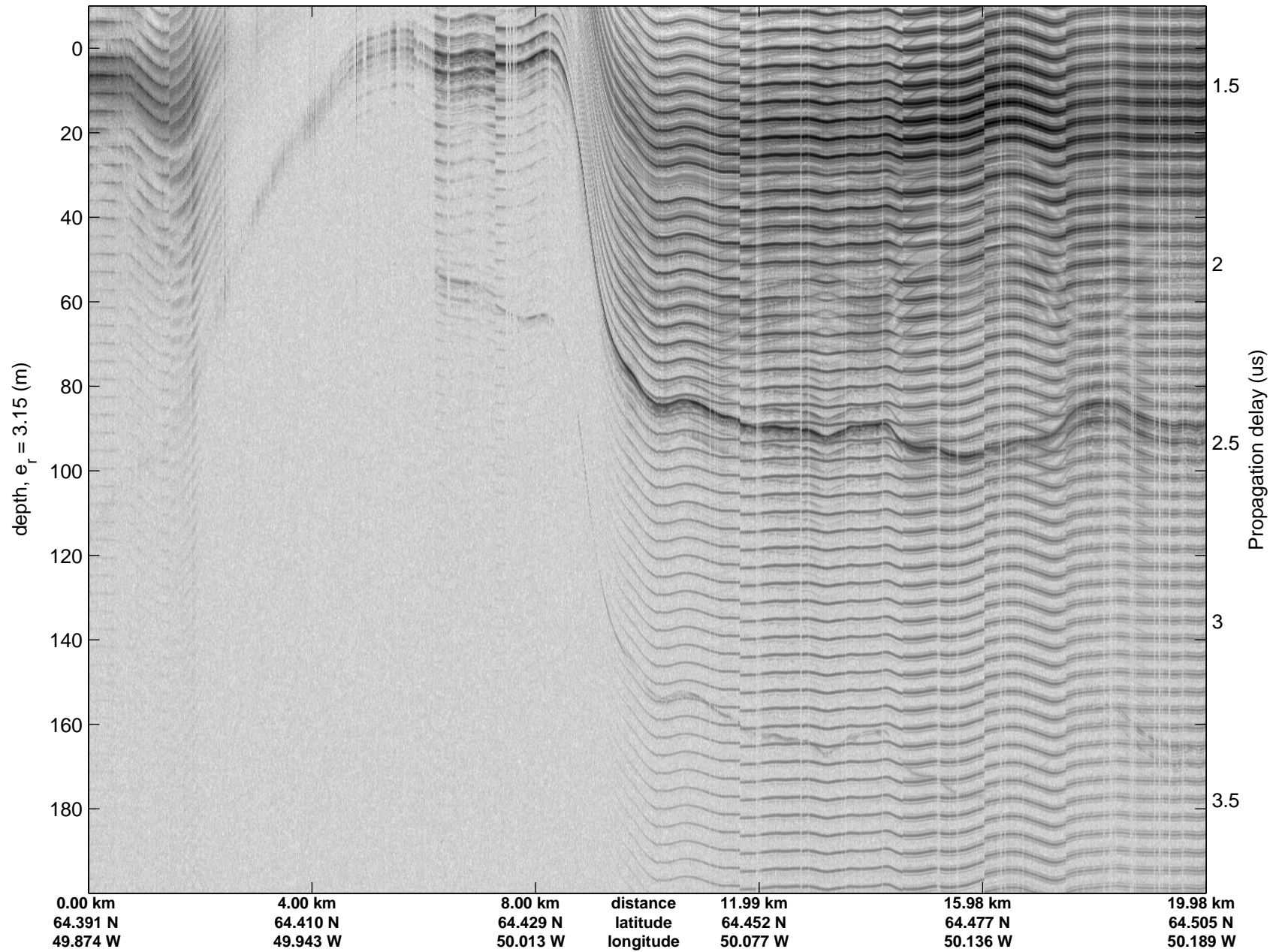



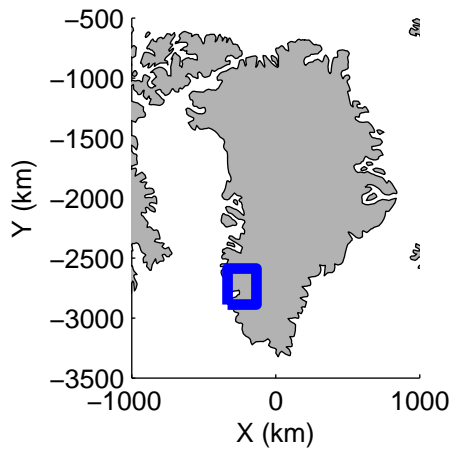
accum 2010\_Greenland\_P3: "SE Glaciers" 20100513\_05\_006: 17:42:57.2 to 17:45:41.7 GPS



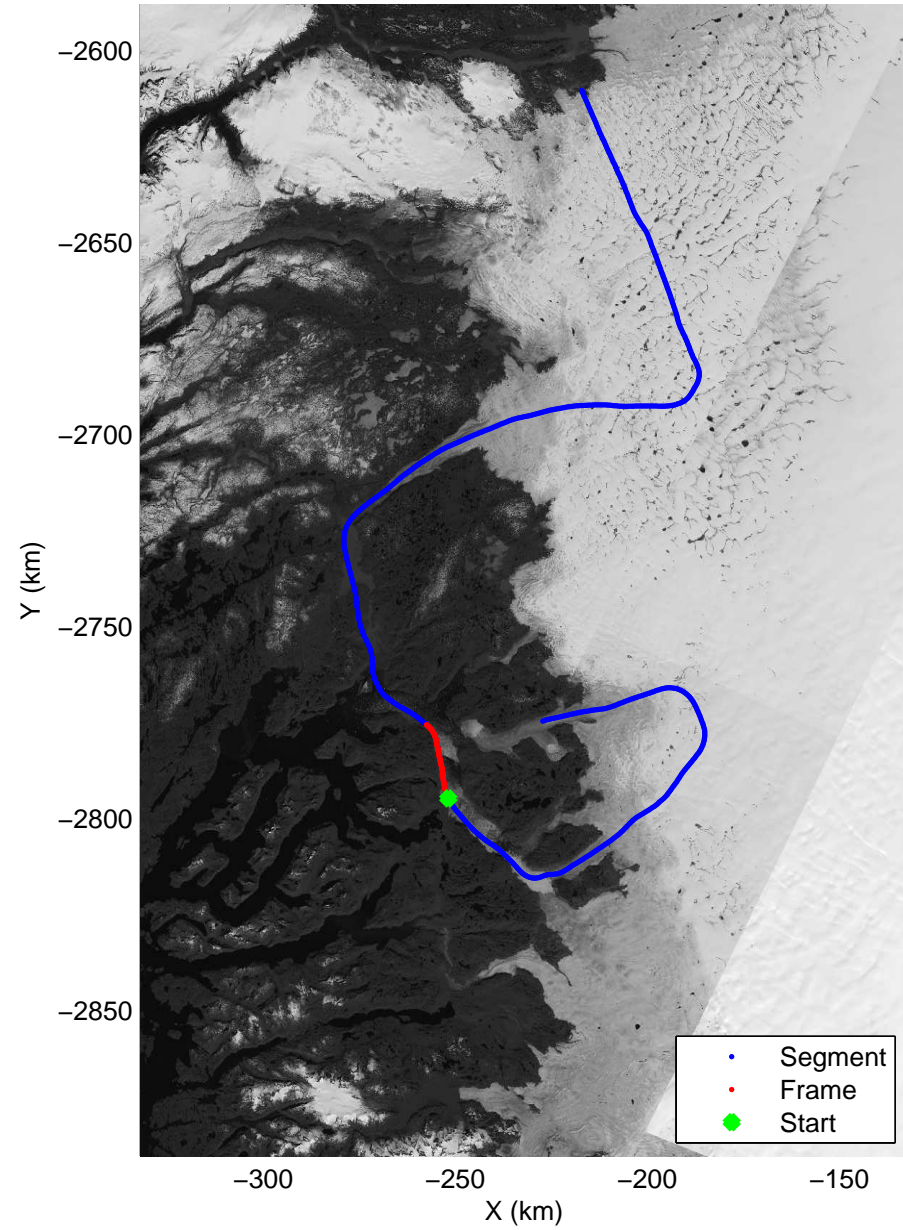


accum 2010\_Greenland\_P3: "SE Glaciers" 20100513\_05\_007: 17:45:42.0 to 17:48:37.6 GPS

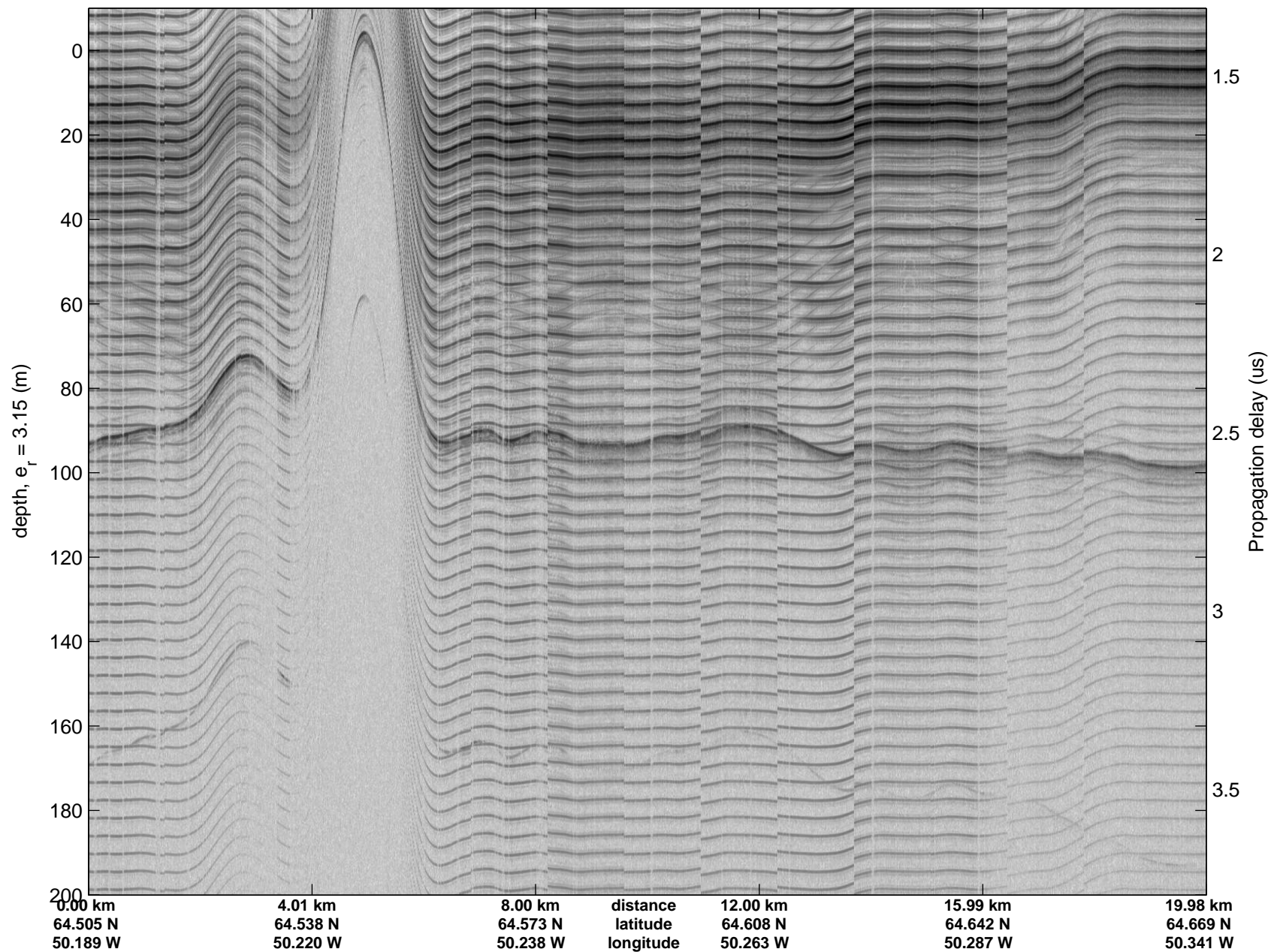




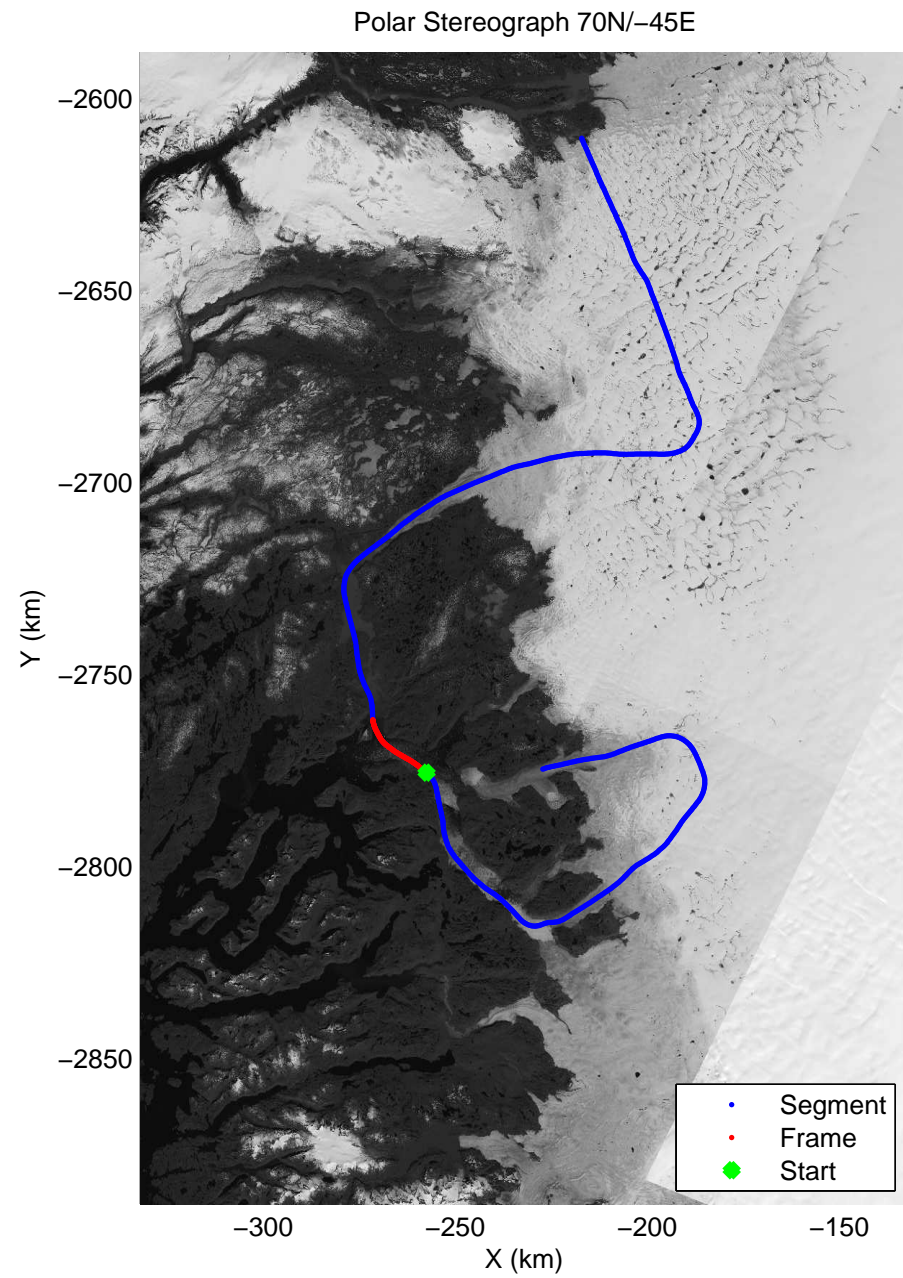
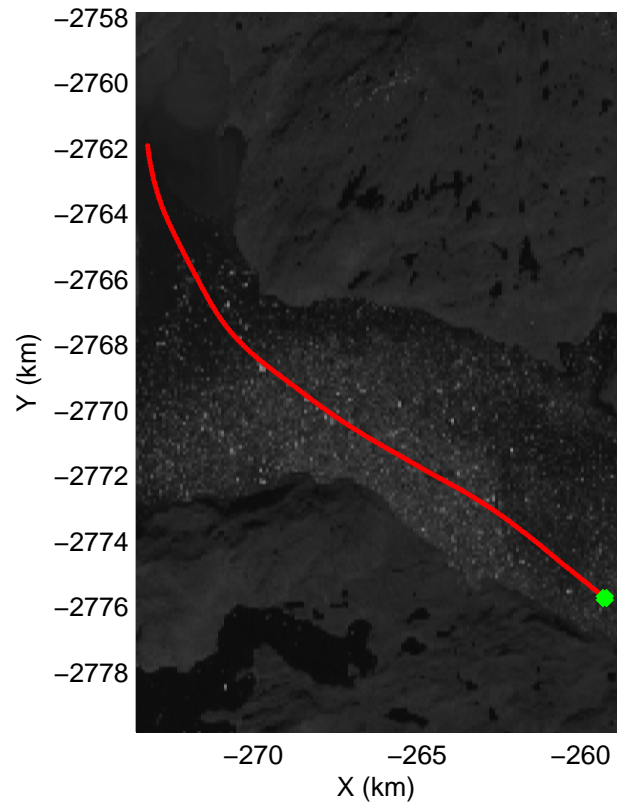
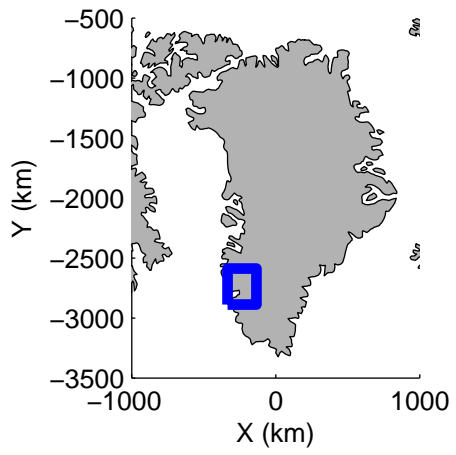
Polar Stereograph 70N/-45E




accum 2010\_Greenland\_P3: "SE Glaciers" 20100513\_05\_008: 17:48:37.8 to 17:51:44.7 GPS

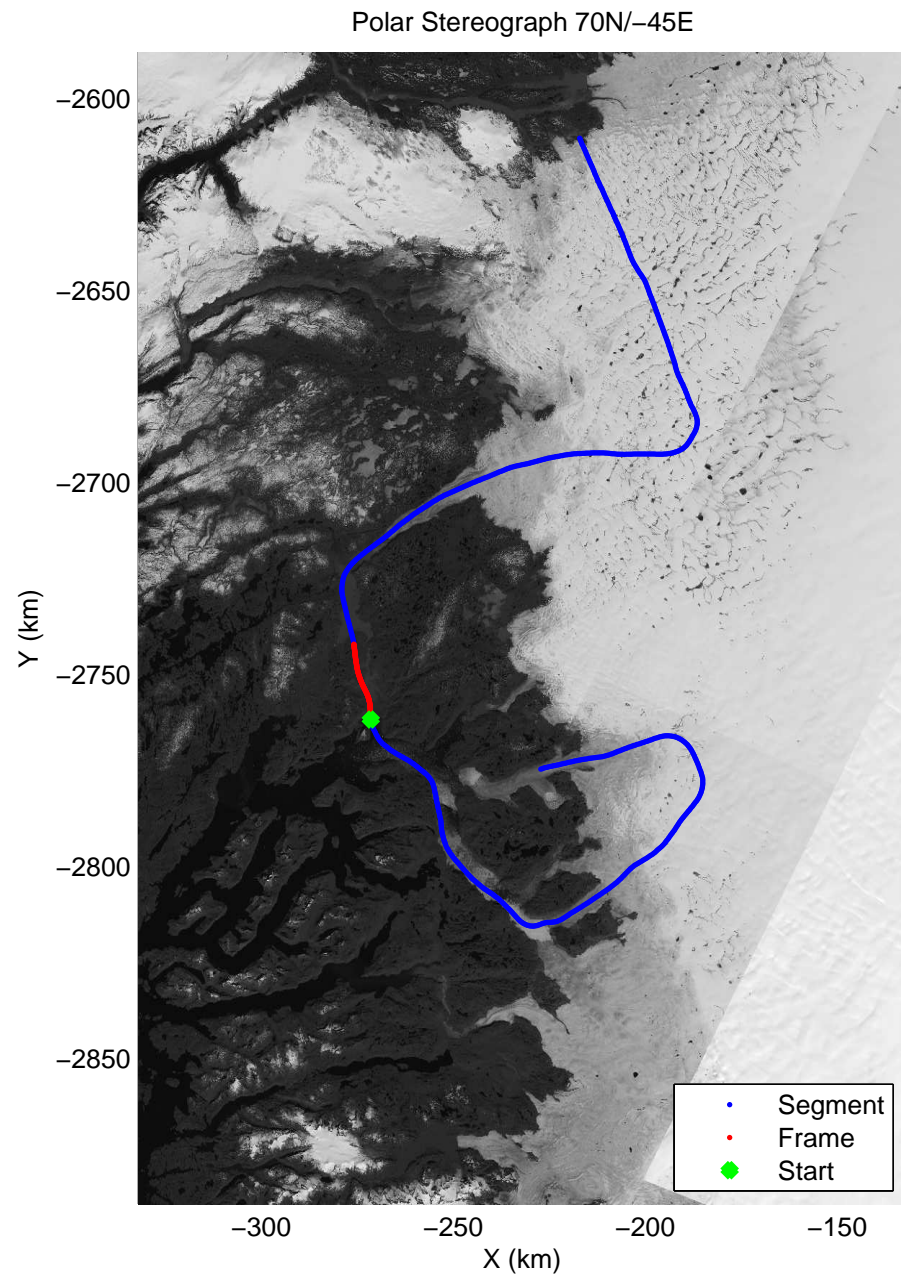

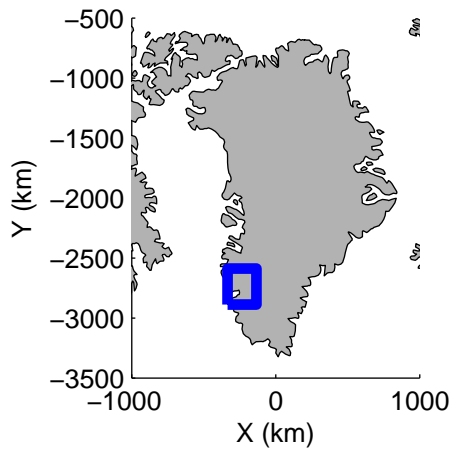




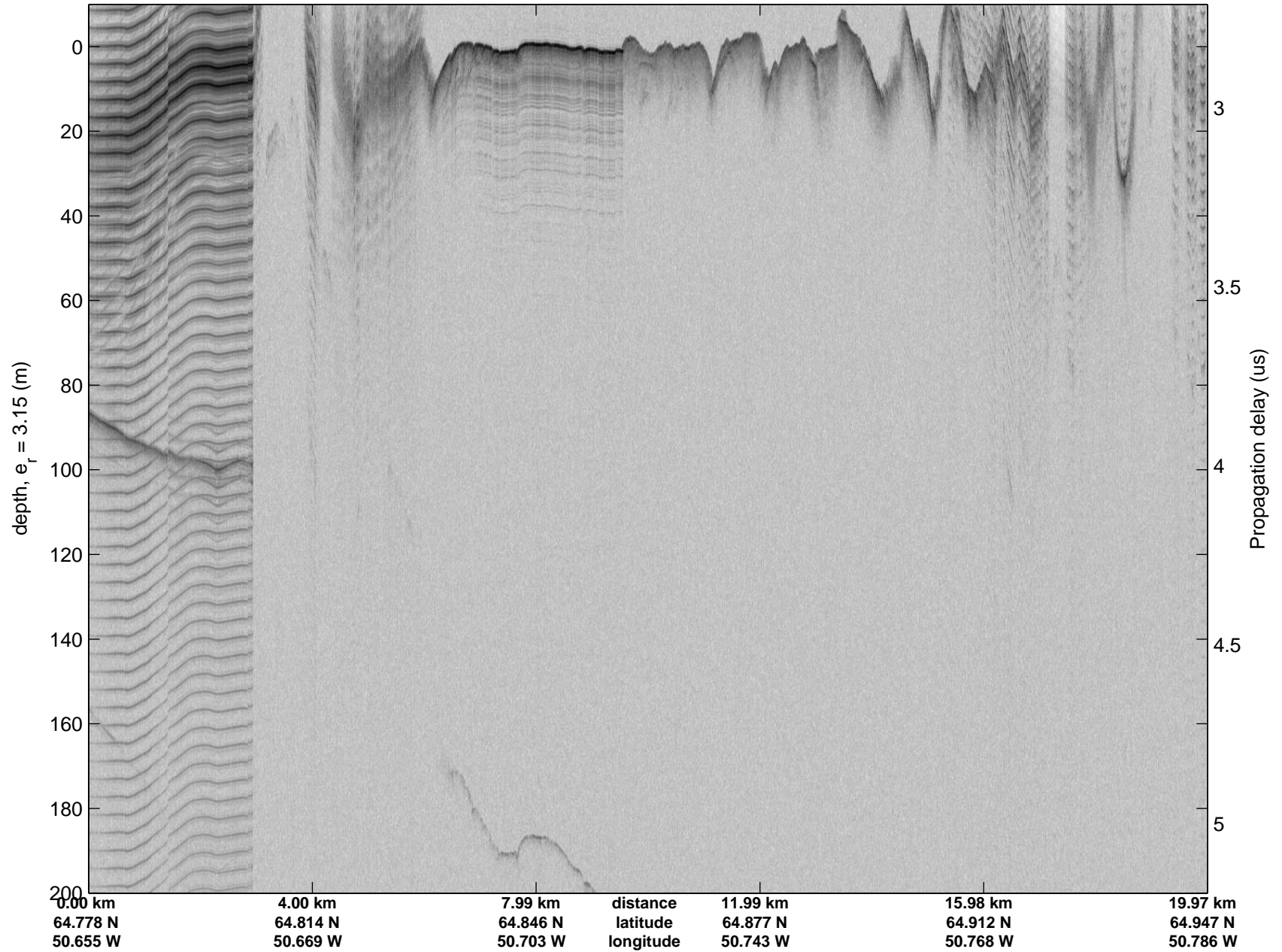


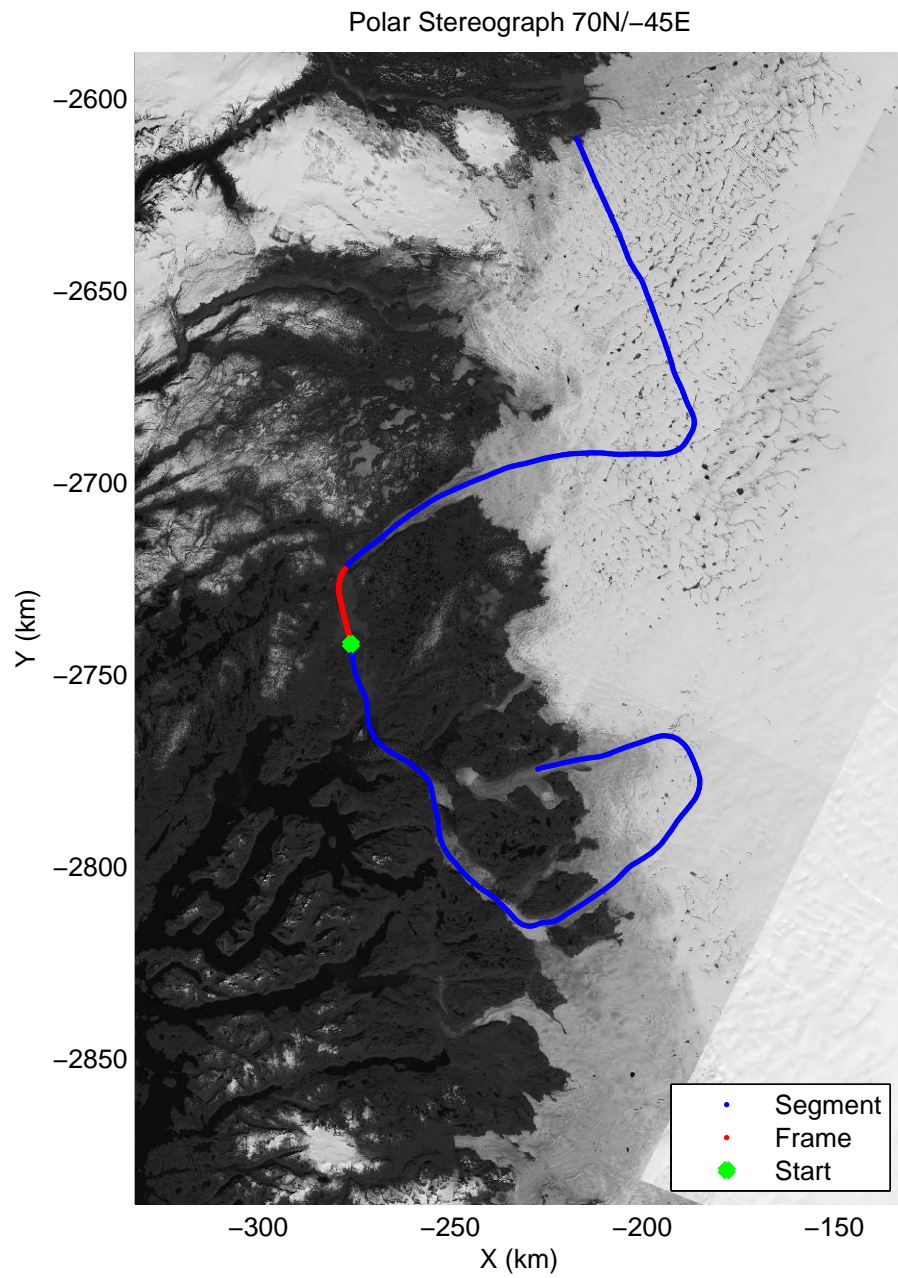
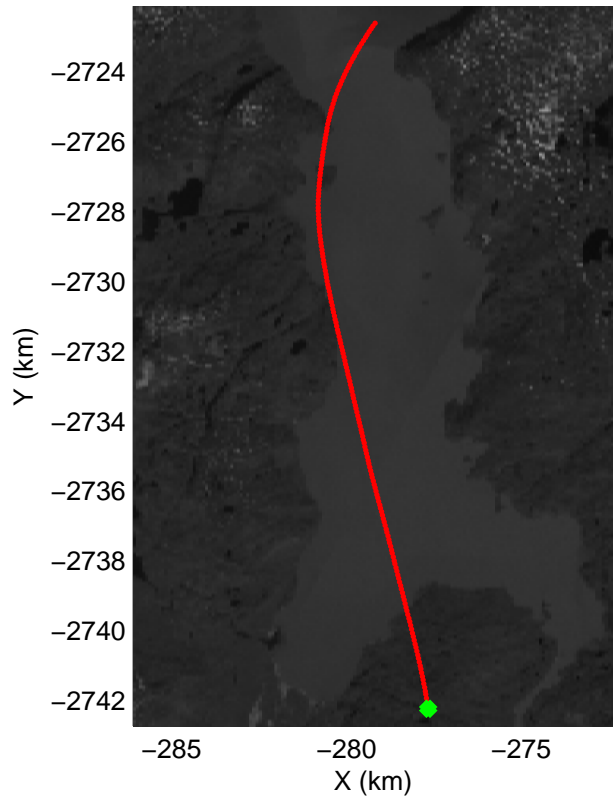
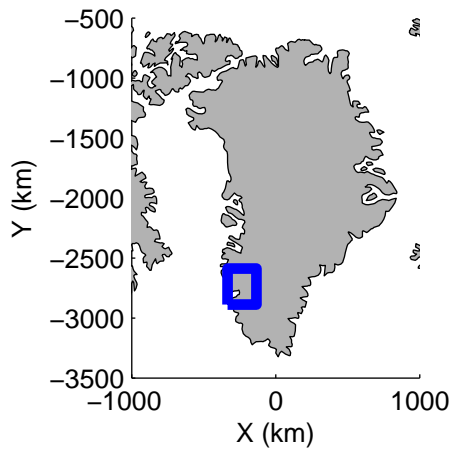
accum 2010\_Greenland\_P3: "SE Glaciers" 20100513\_05\_009: 17:51:44.8 to 17:54:49.8 GPS







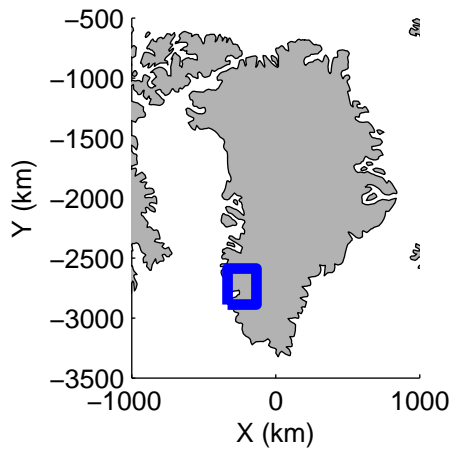
accum 2010\_Greenland\_P3: "SE Glaciers" 20100513\_05\_010: 17:54:50.0 to 17:57:49.3 GPS



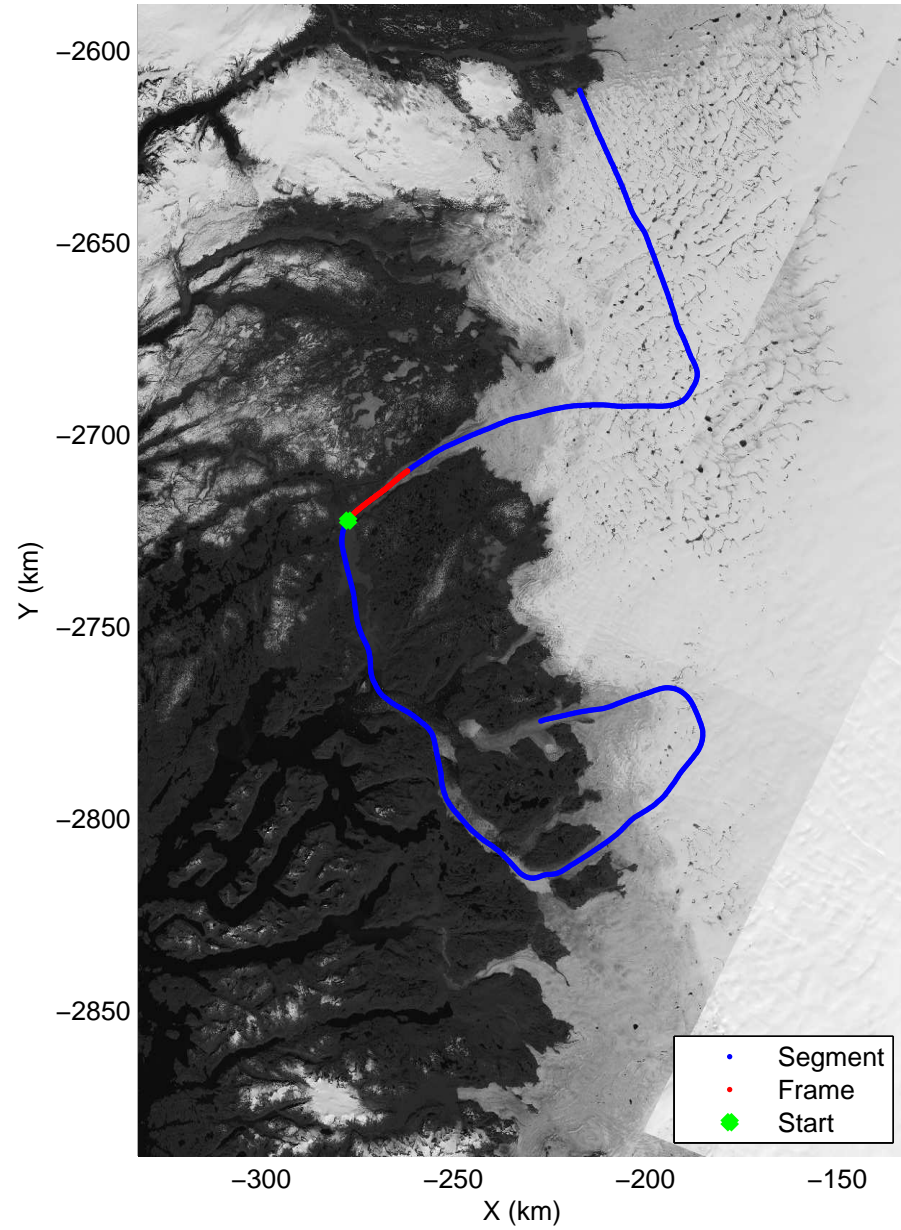


accum 2010\_Greenland\_P3: "SE Glaciers" 20100513\_05\_011: 17:57:49.5 to 18:00:39.9 GPS







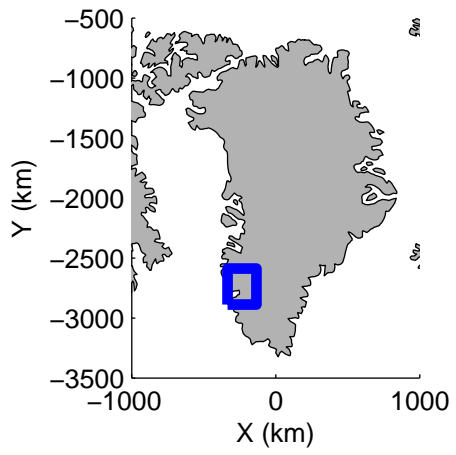
Polar Stereograph 70N/-45E



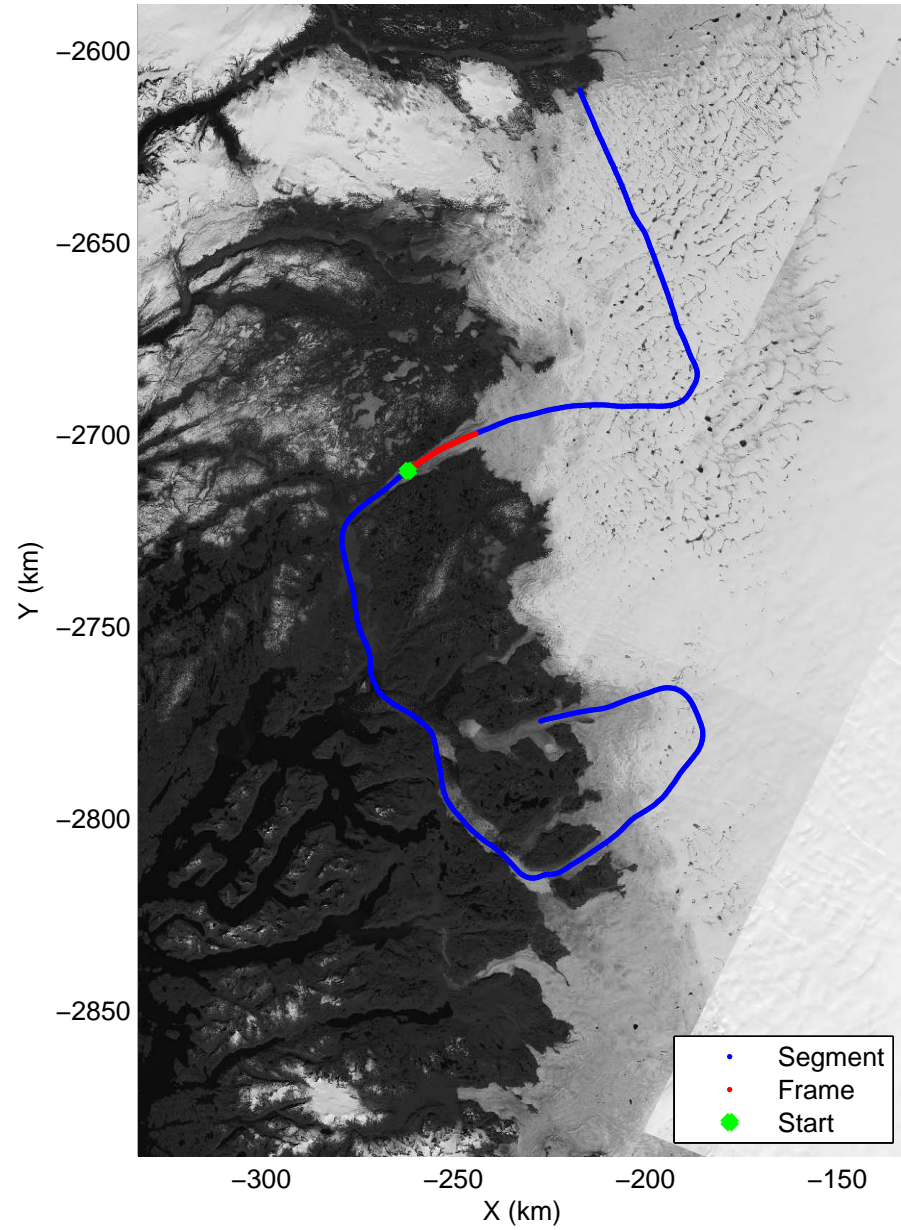
accum 2010\_Greenland\_P3: "SE Glaciers" 20100513\_05\_012: 18:00:40.1 to 18:03:28.8 GPS







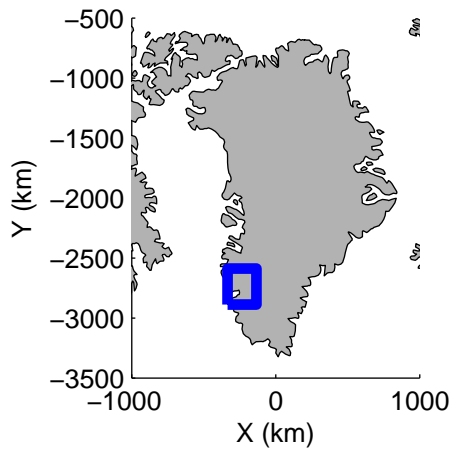


Polar Stereograph 70N/-45E

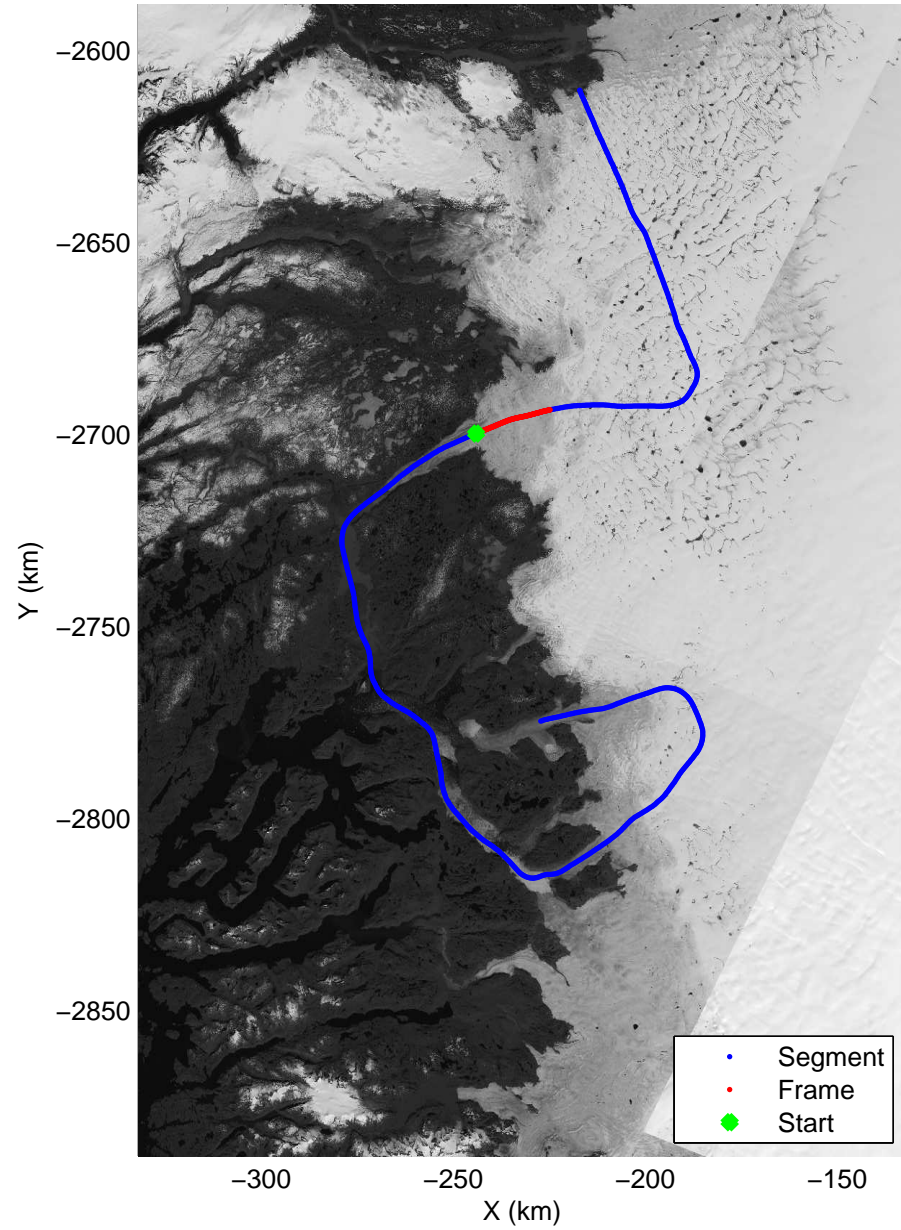


accum 2010\_Greenland\_P3: "SE Glaciers" 20100513\_05\_013: 18:03:29.1 to 18:06:06.4 GPS




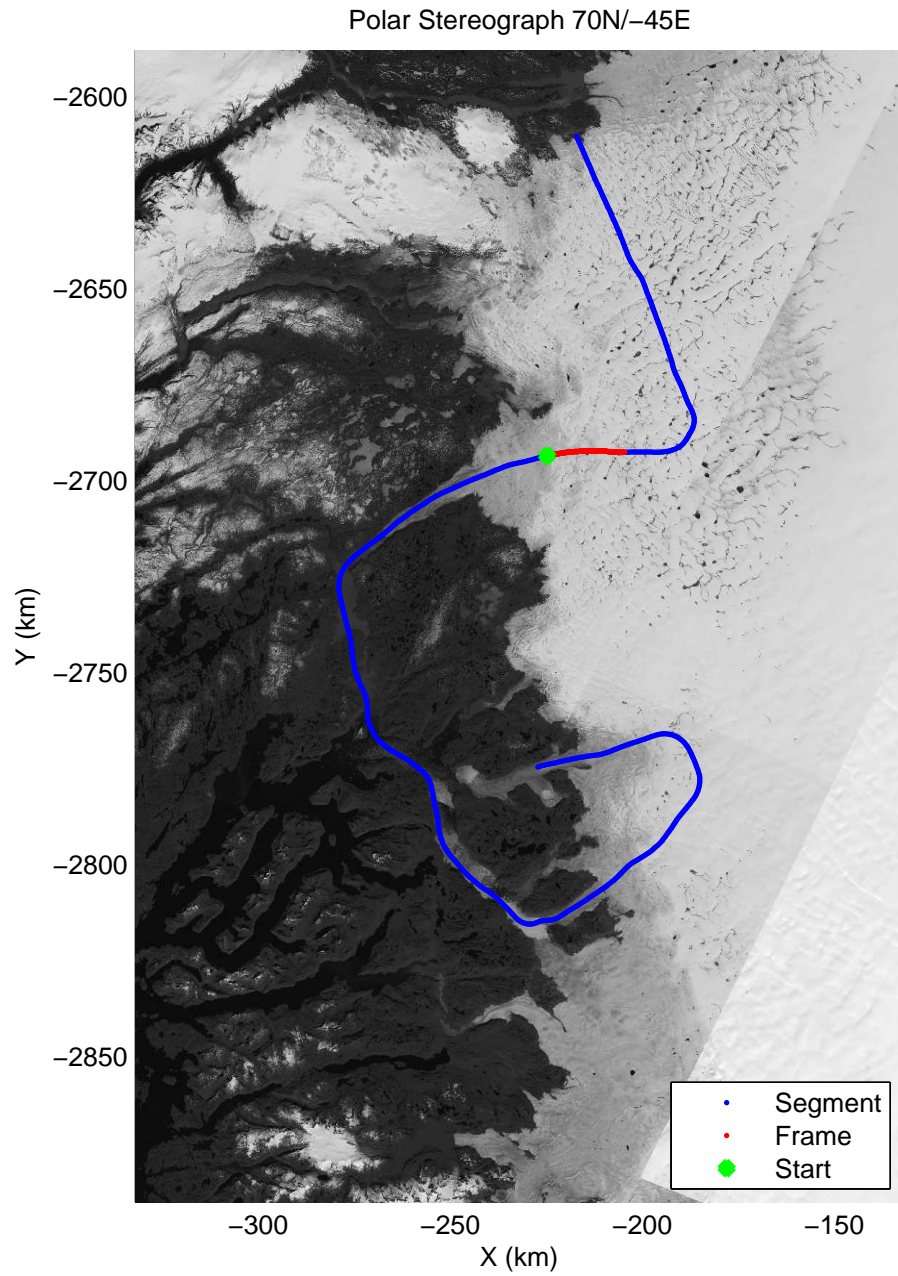

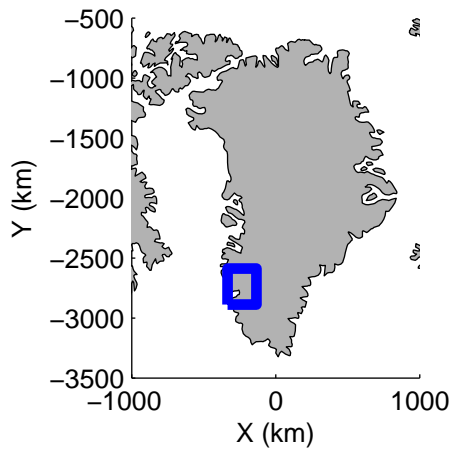


Polar Stereograph 70N/-45E




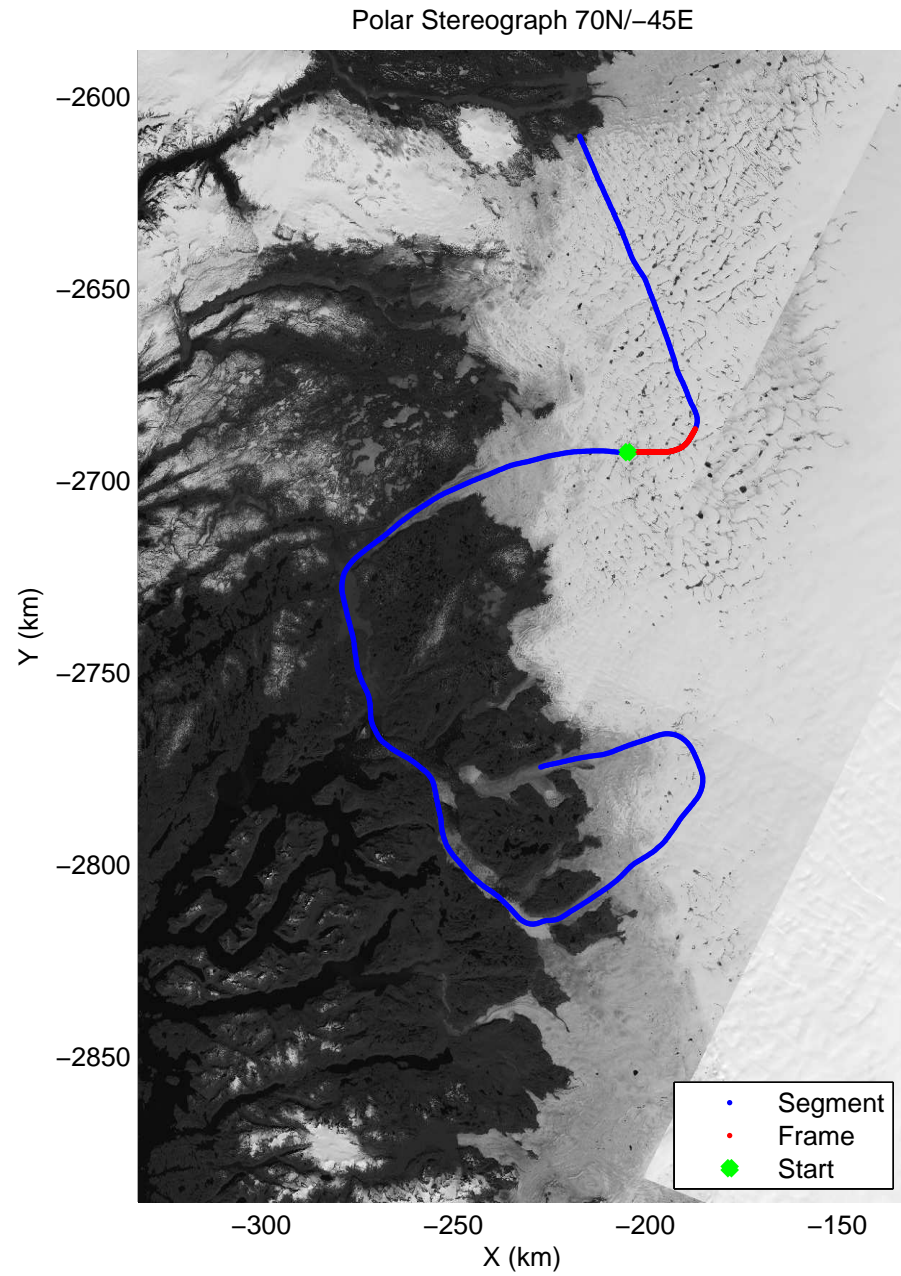

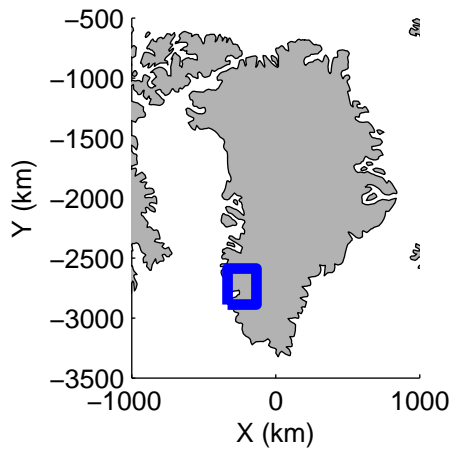
accum 2010\_Greenland\_P3: "SE Glaciers" 20100513\_05\_014: 18:06:06.6 to 18:08:34.3 GPS






accum 2010\_Greenland\_P3: "SE Glaciers" 20100513\_05\_015: 18:08:34.5 to 18:10:59.6 GPS

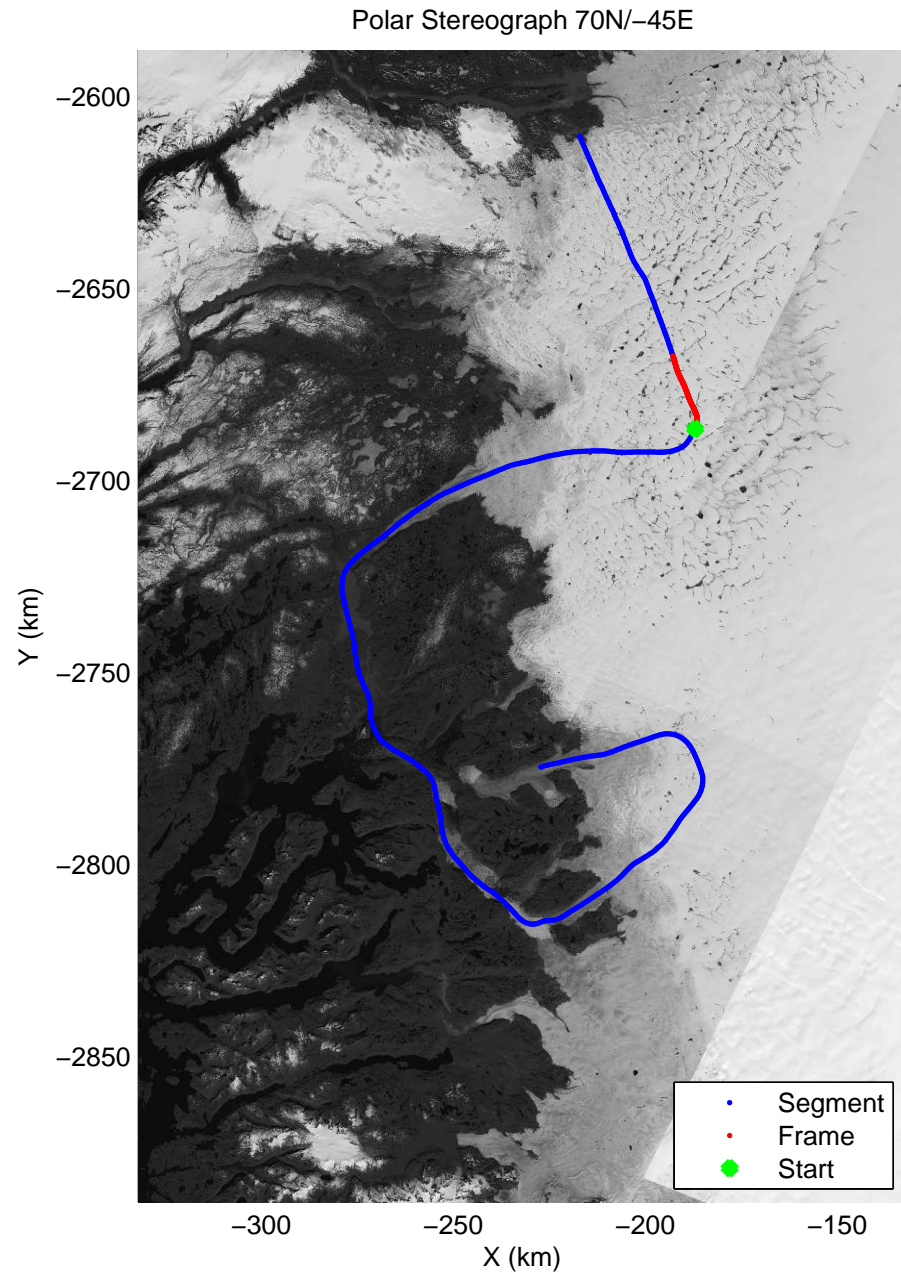

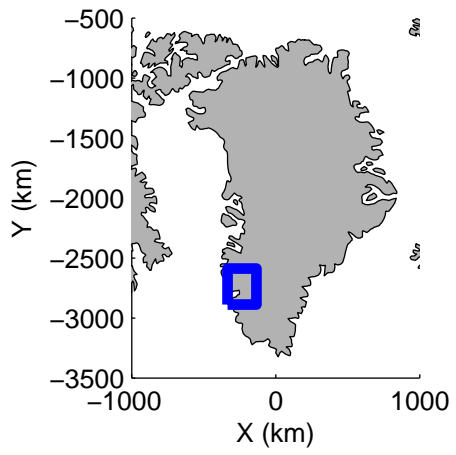





accum 2010\_Greenland\_P3: "SE Glaciers" 20100513\_05\_016: 18:10:59.8 to 18:13:37.8 GPS

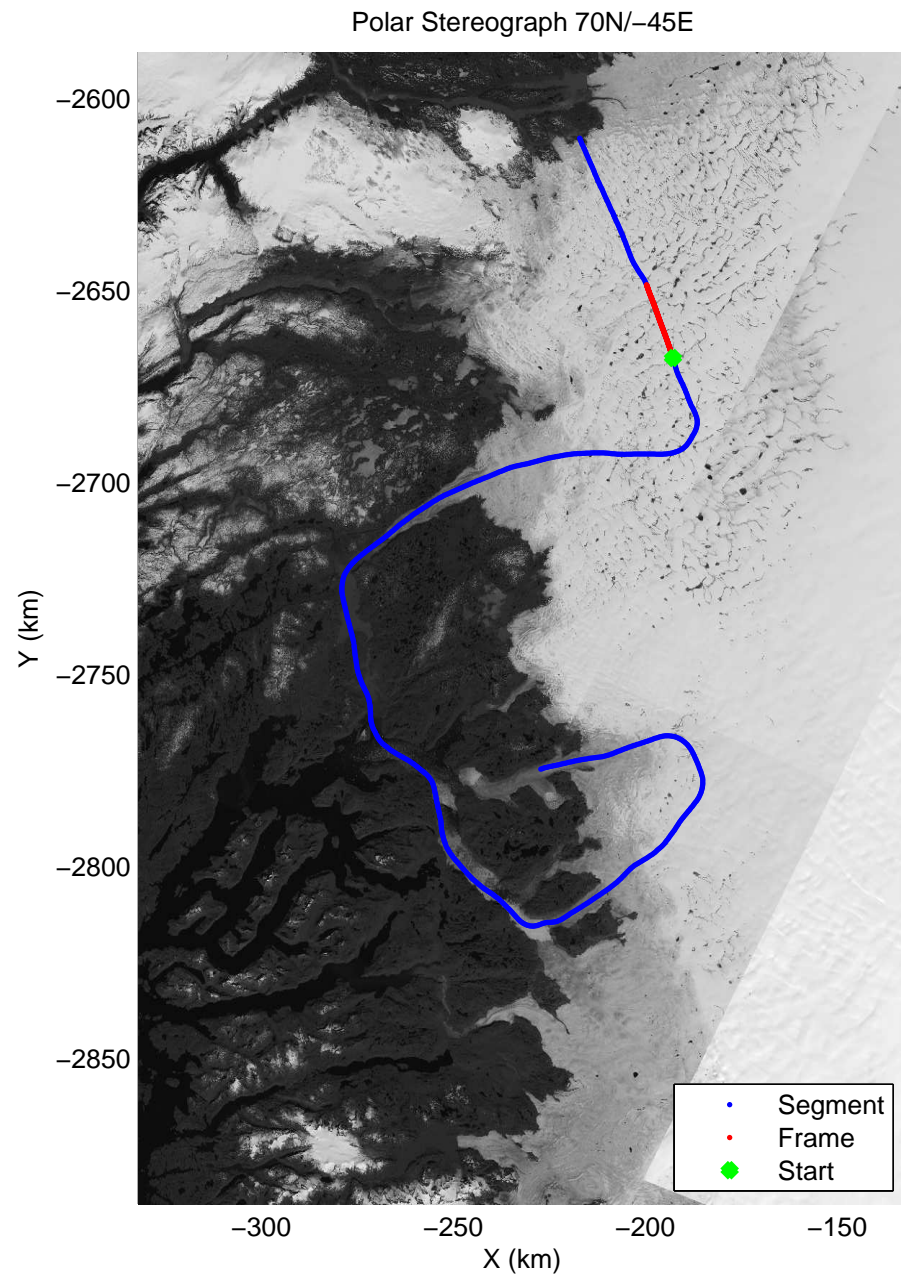

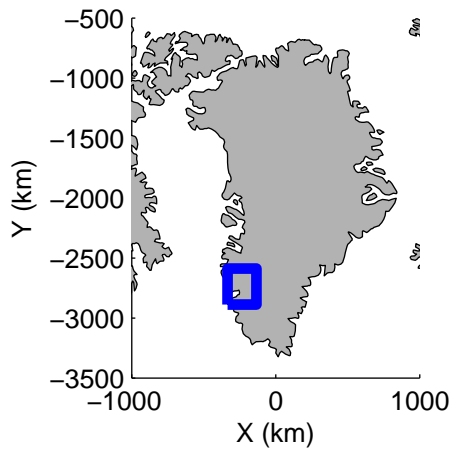







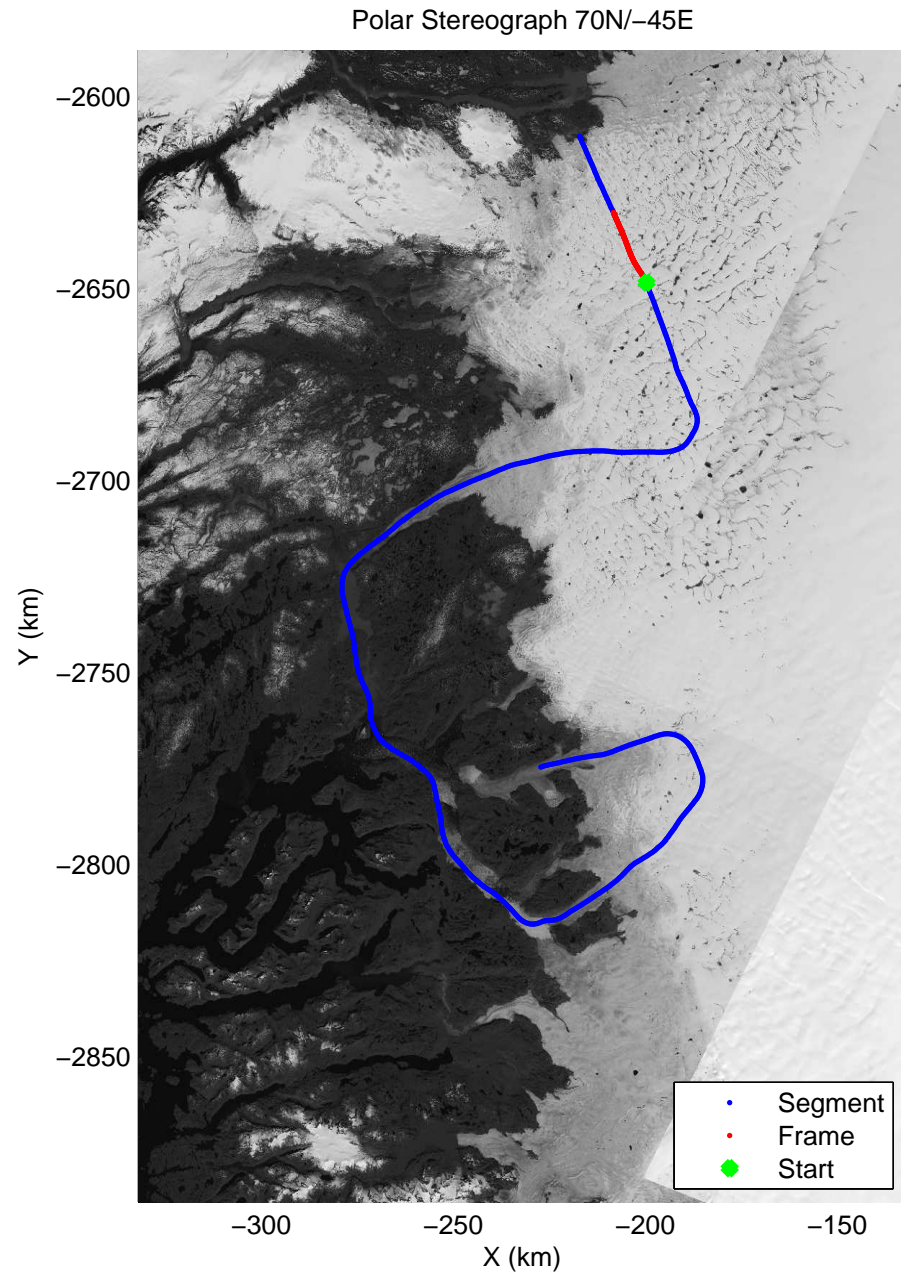

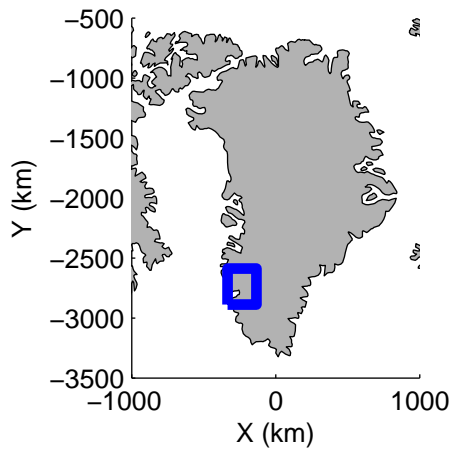
accum 2010\_Greenland\_P3: "SE Glaciers" 20100513\_05\_017: 18:13:38.0 to 18:16:19.0 GPS








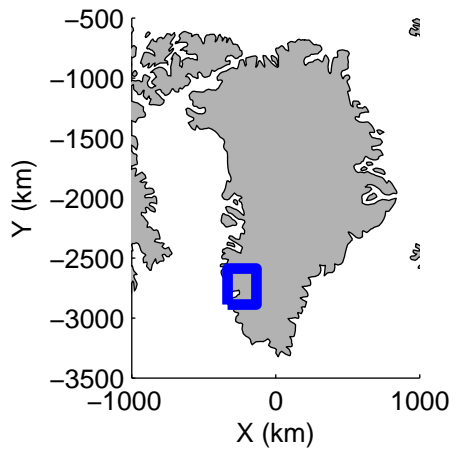
accum 2010\_Greenland\_P3: "SE Glaciers" 20100513\_05\_018: 18:16:19.2 to 18:18:51.1 GPS





accum 2010\_Greenland\_P3: "SE Glaciers" 20100513\_05\_019: 18:18:51.3 to 18:21:19.5 GPS





accum 2010\_Greenland\_P3: "SE Glaciers" 20100513\_05\_020: 18:21:19.6 to 18:24:01.7 GPS

