
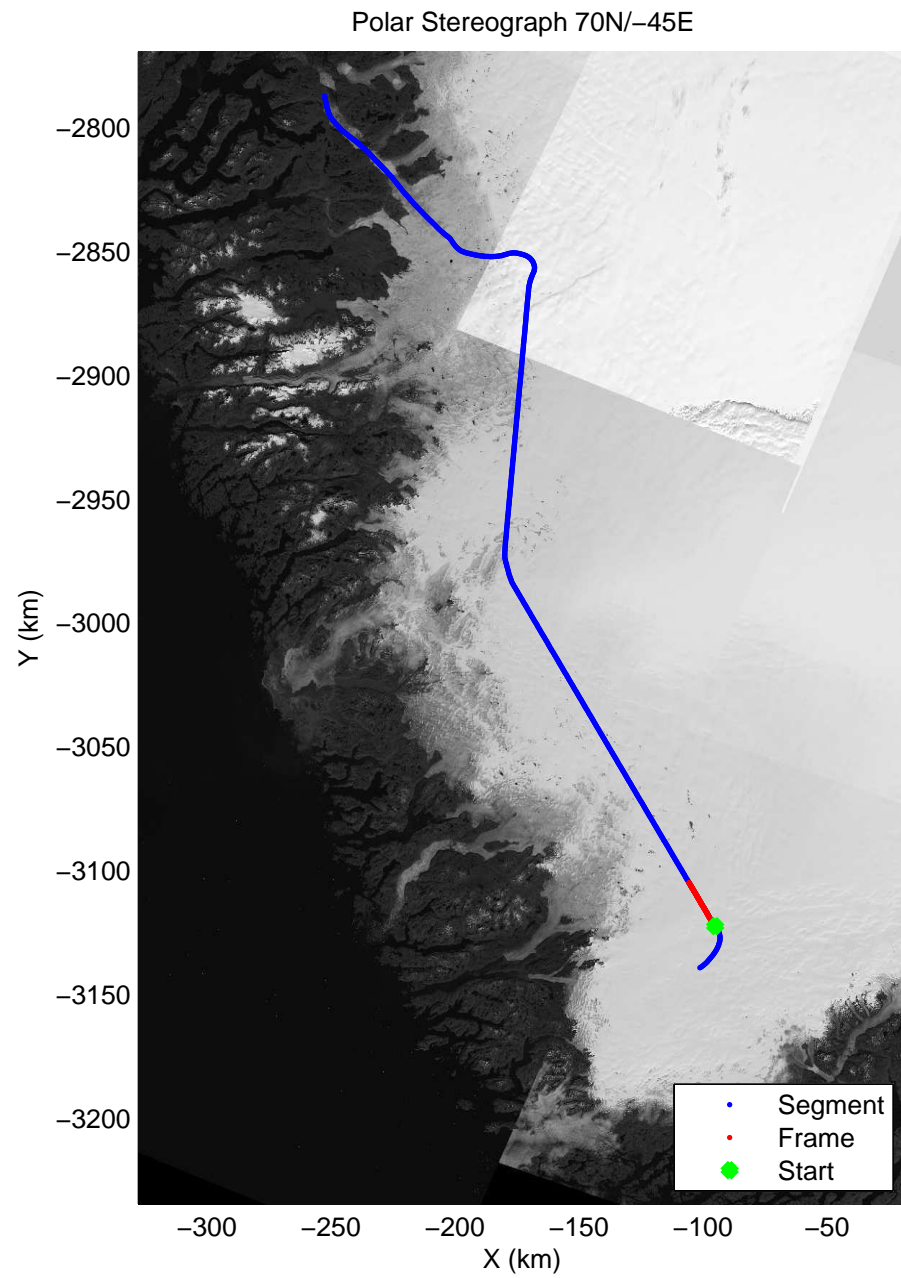
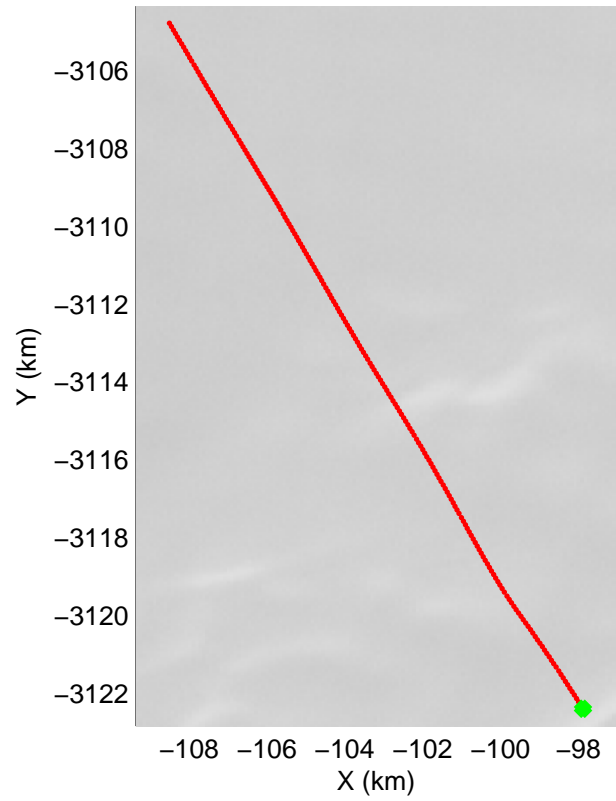
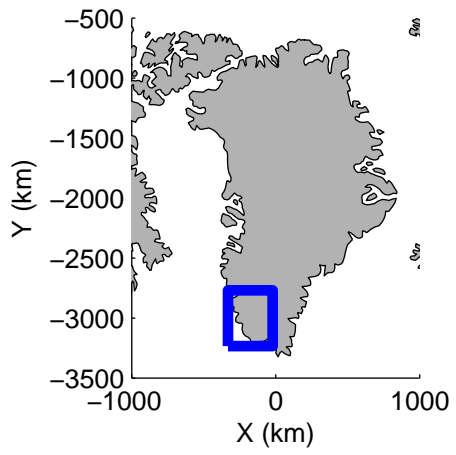



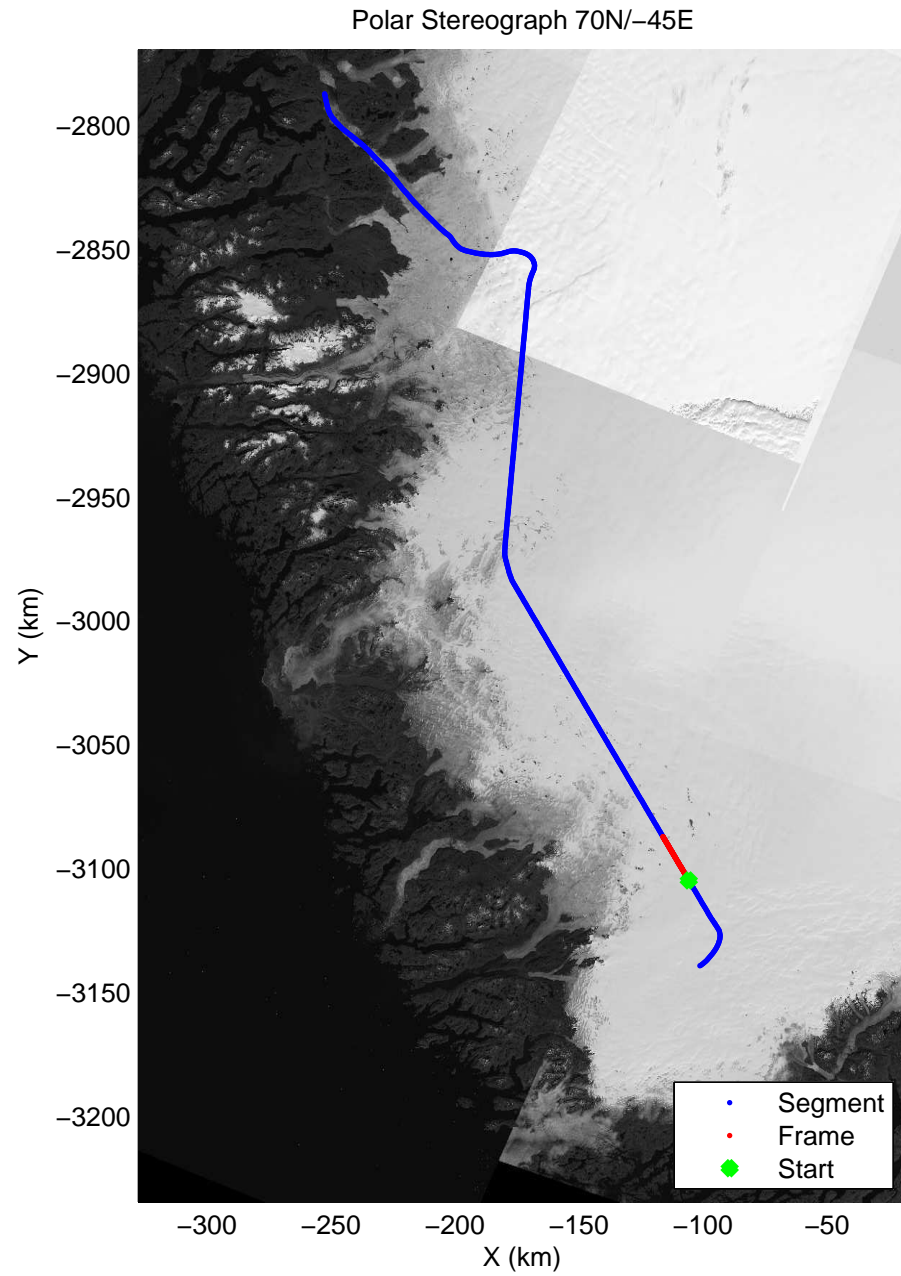
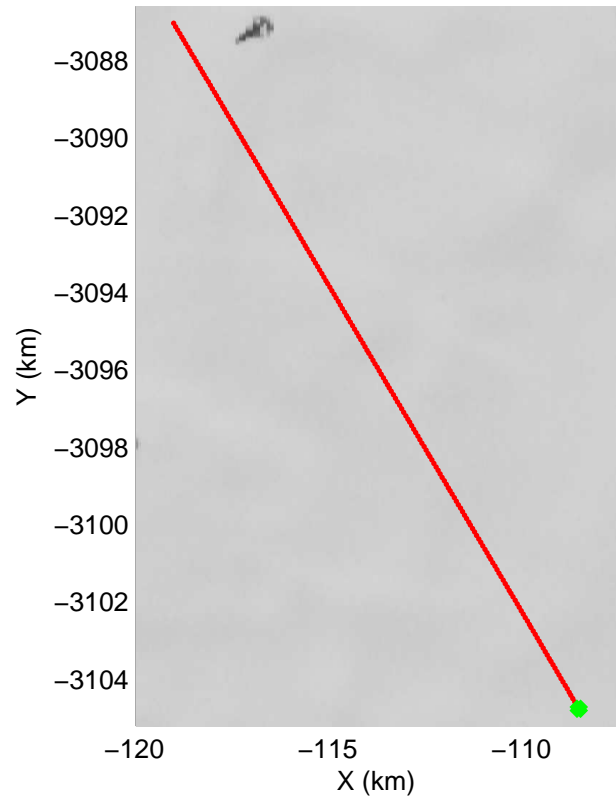
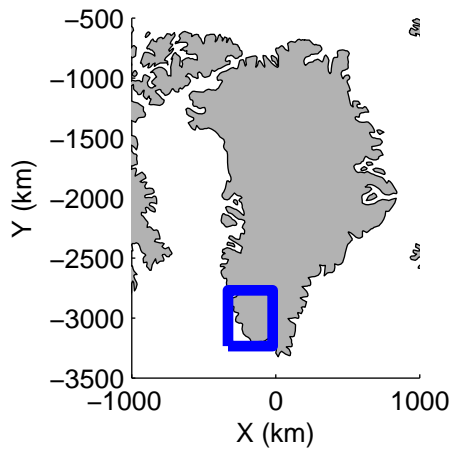
accum 2010_Greenland_P3: "SE Glaciers" 20100513_03_001: 16:32:02.0 to 16:34:38.7 GPS






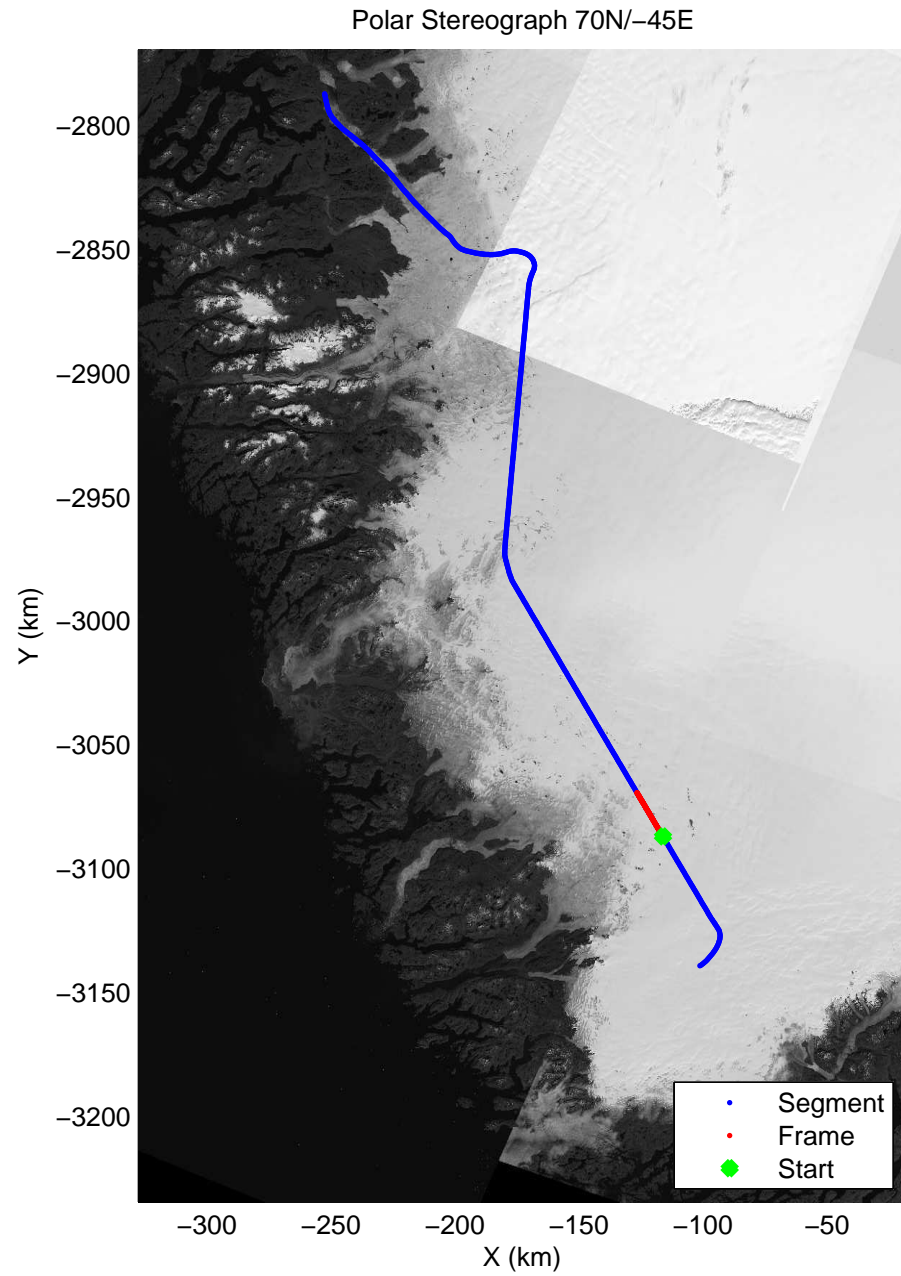

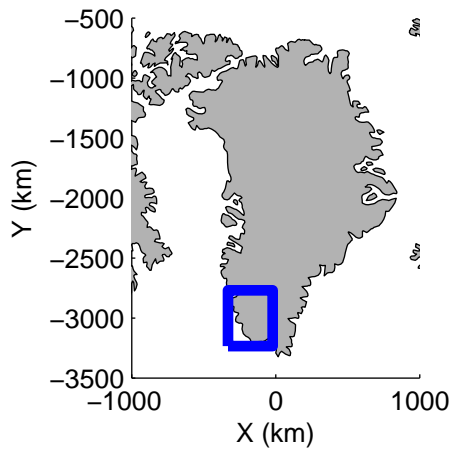
accum 2010_Greenland_P3: "SE Glaciers" 20100513_03_002: 16:34:38.9 to 16:37:12.9 GPS






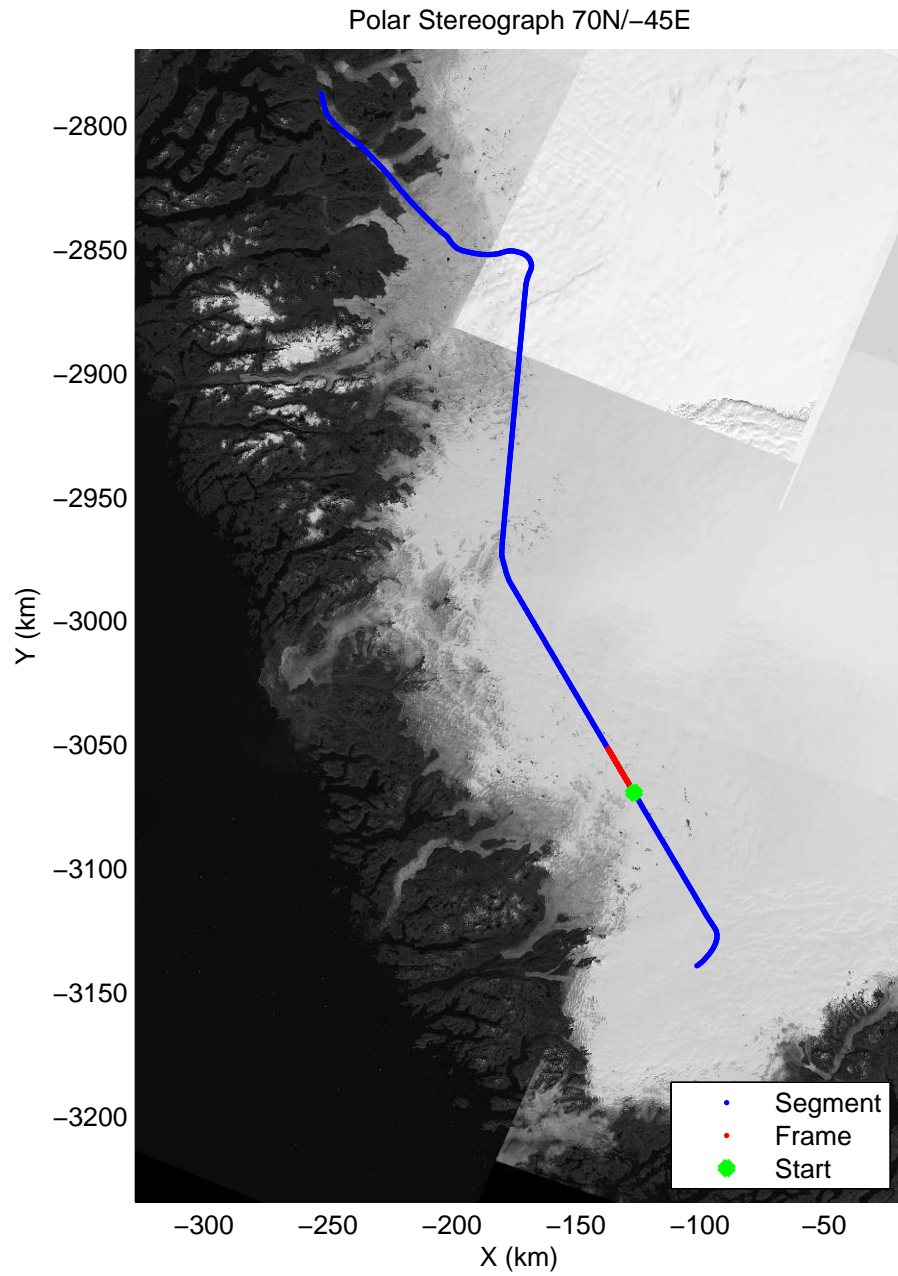
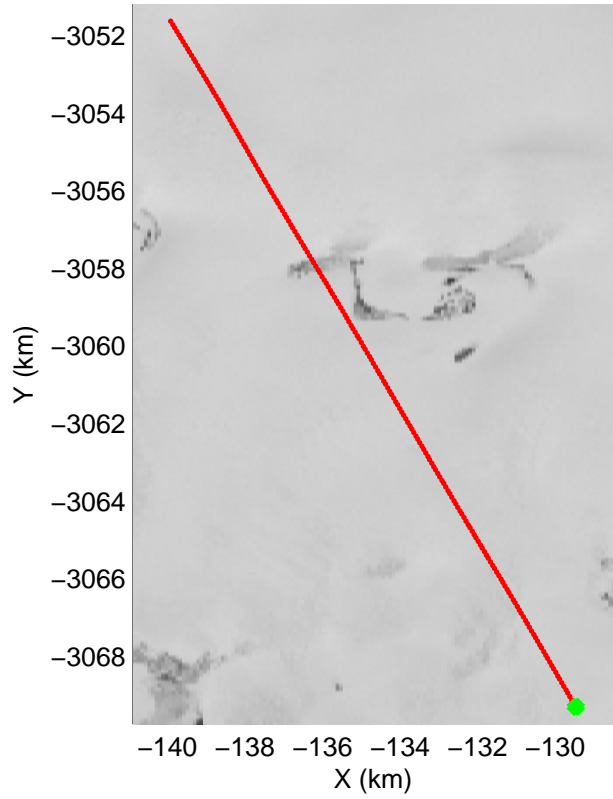
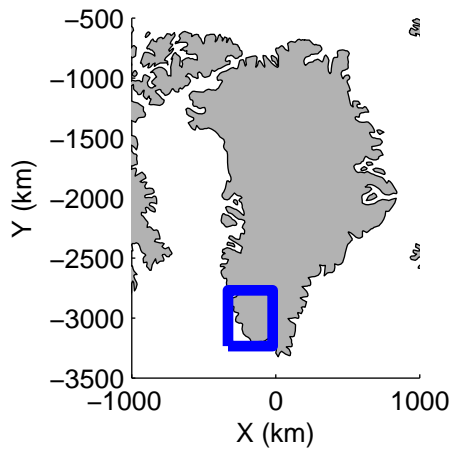
accum 2010_Greenland_P3: "SE Glaciers" 20100513_03_003: 16:37:13.1 to 16:39:43.4 GPS






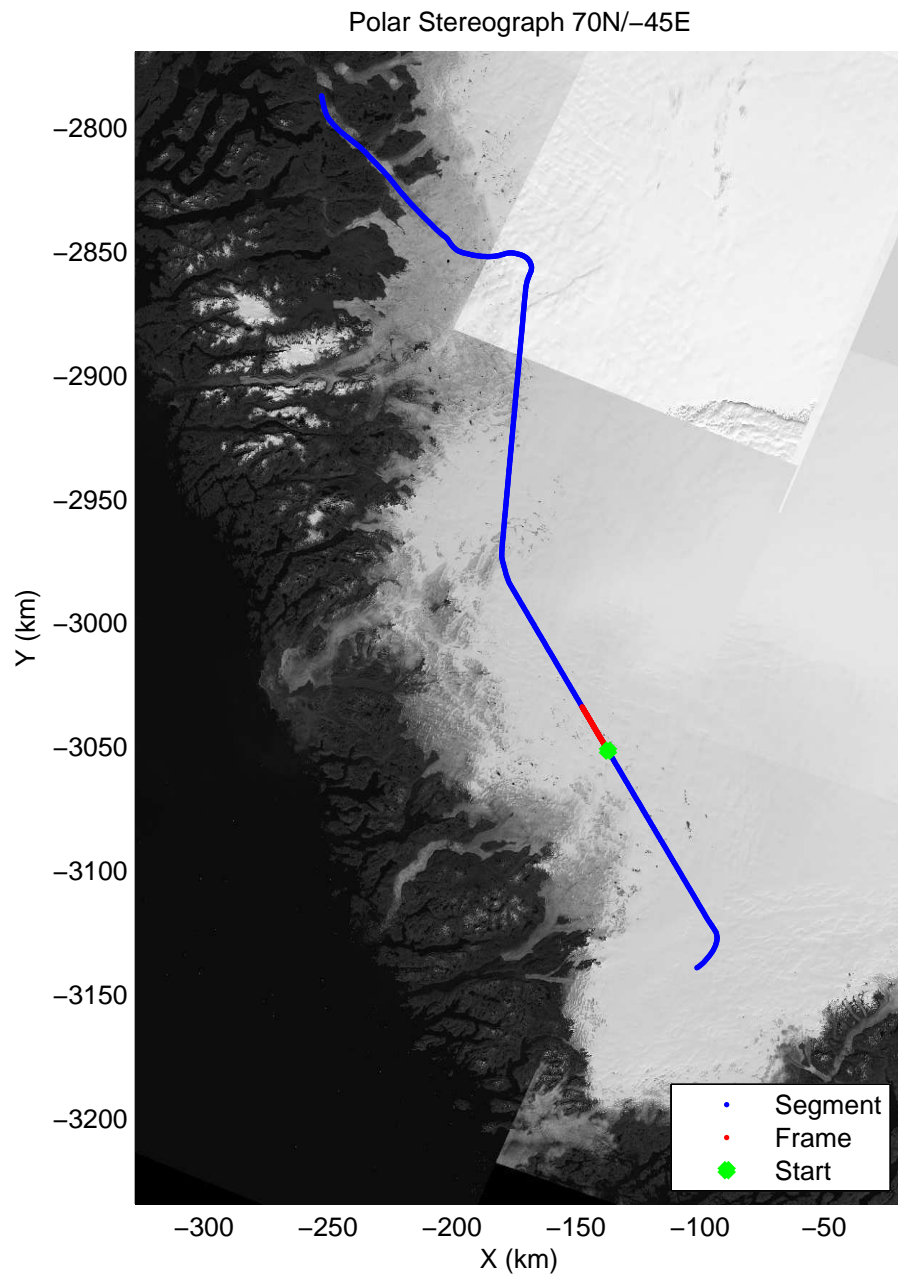

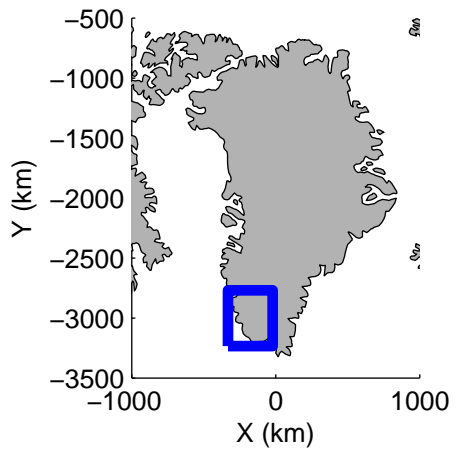
accum 2010_Greenland_P3: "SE Glaciers" 20100513_03_004: 16:39:43.5 to 16:42:11.6 GPS






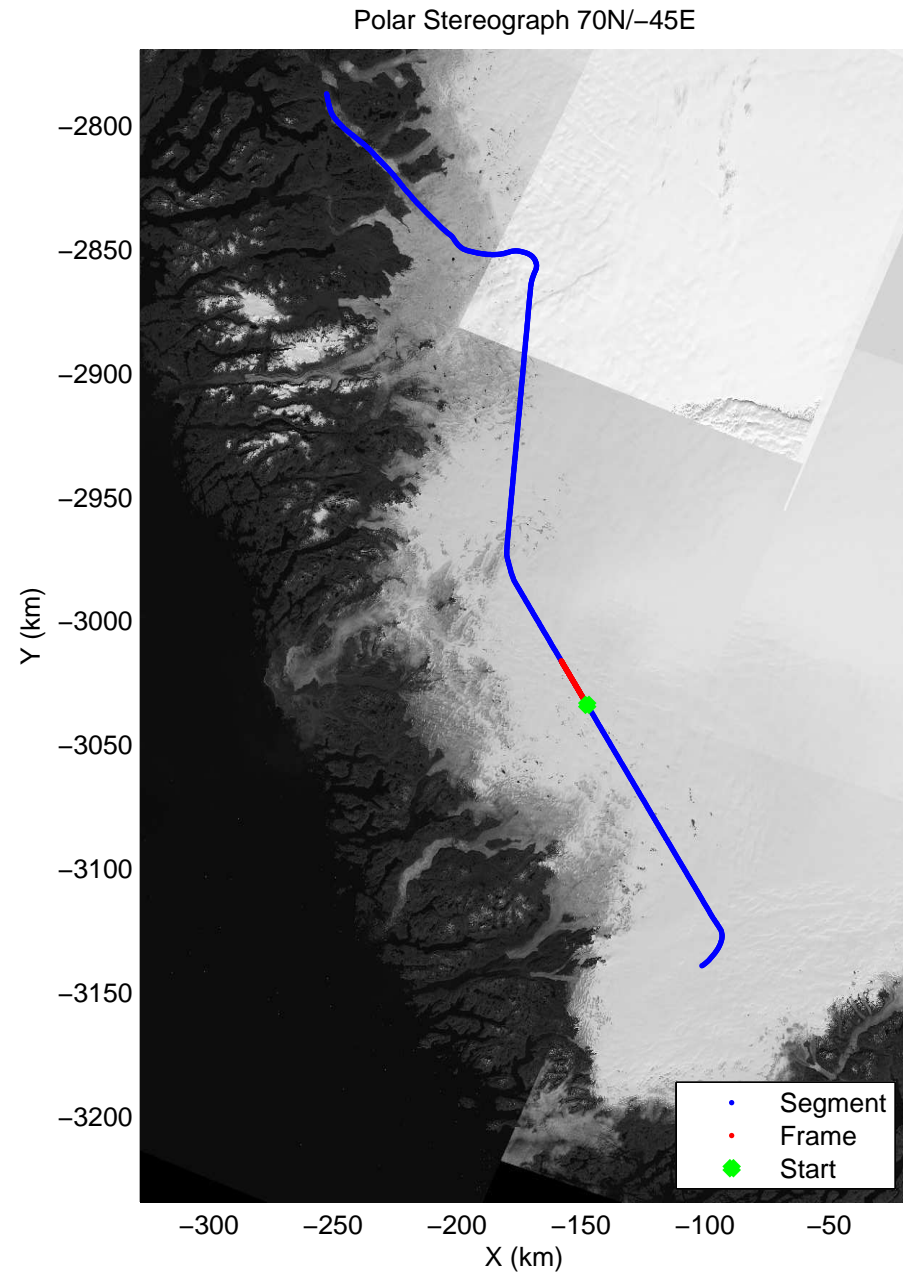
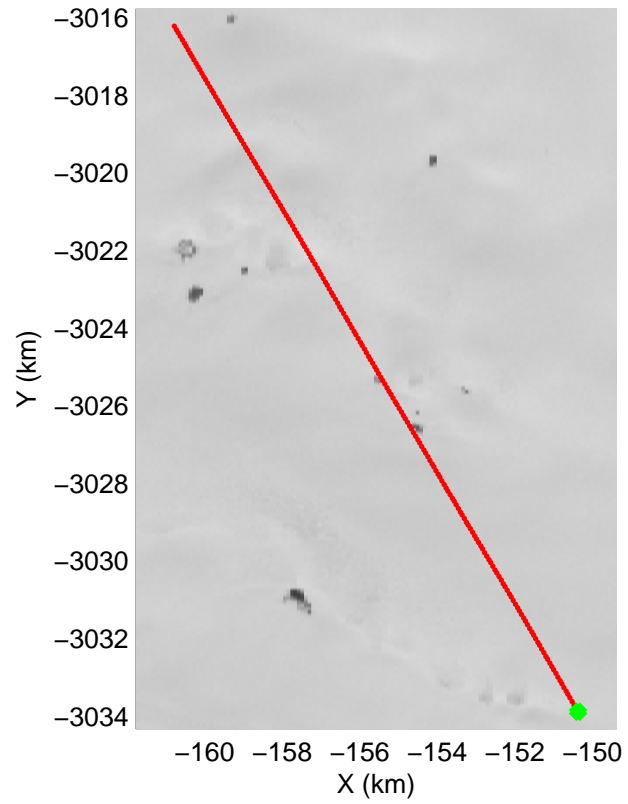
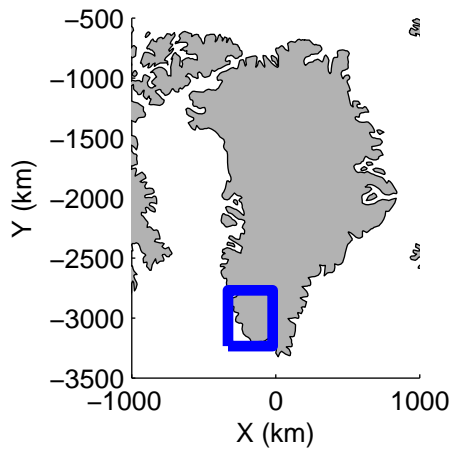
accum 2010_Greenland_P3: "SE Glaciers" 20100513_03_005: 16:42:11.8 to 16:44:36.7 GPS






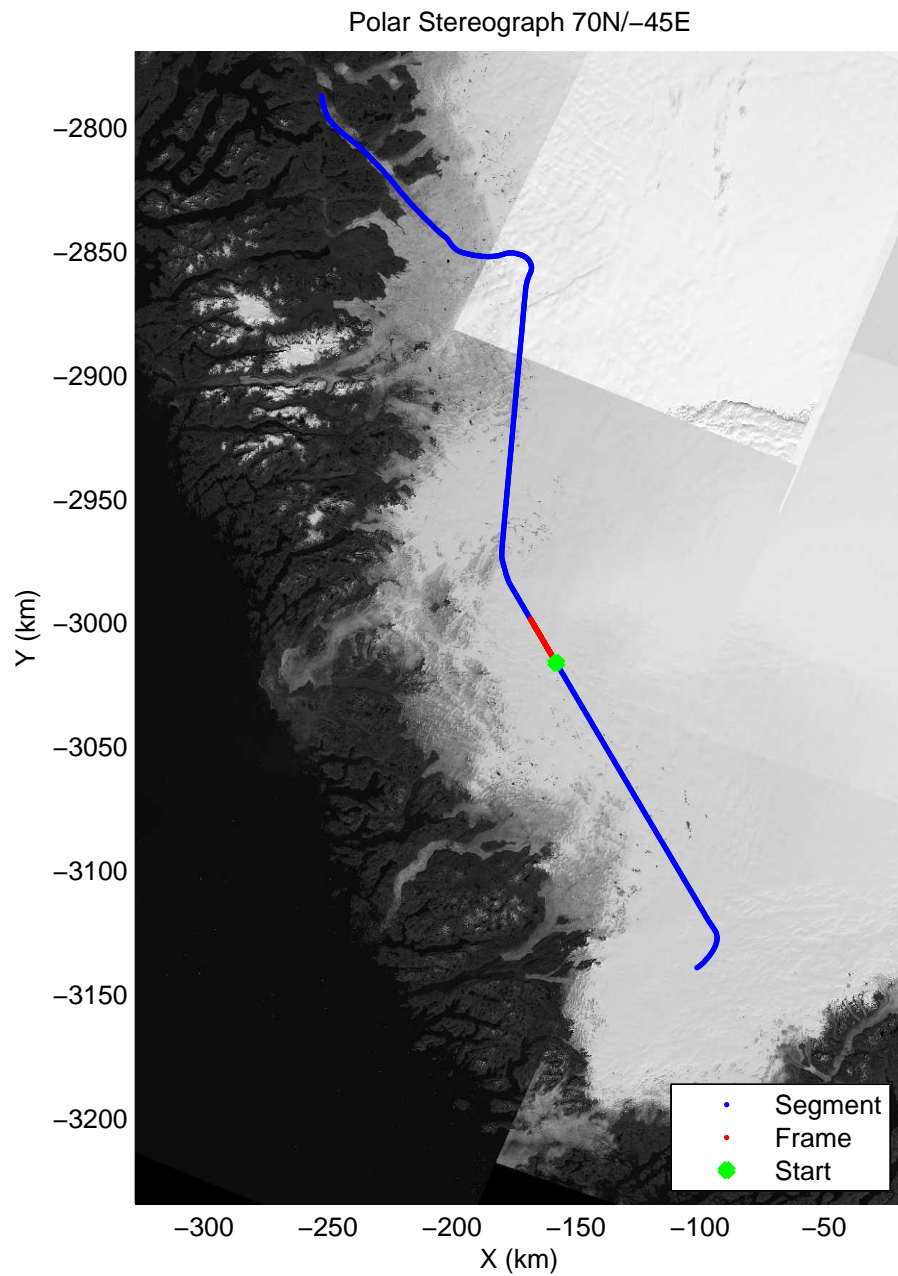
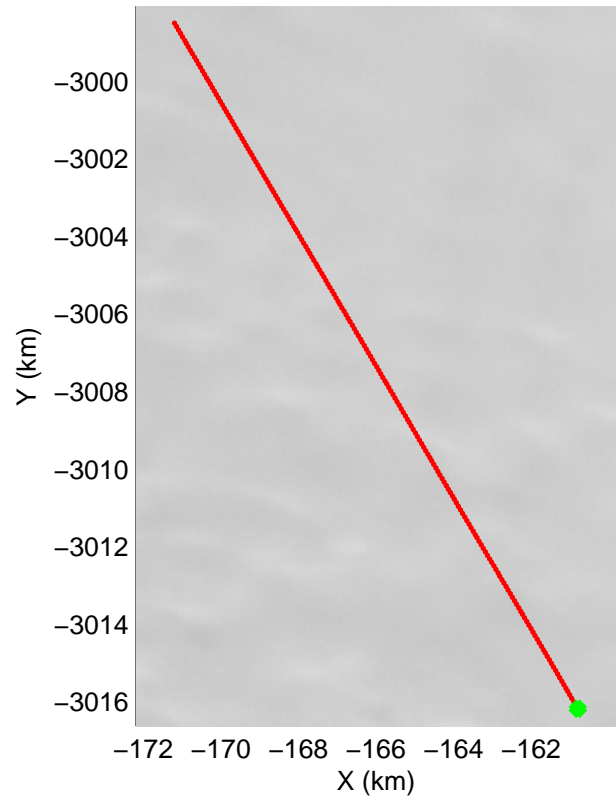
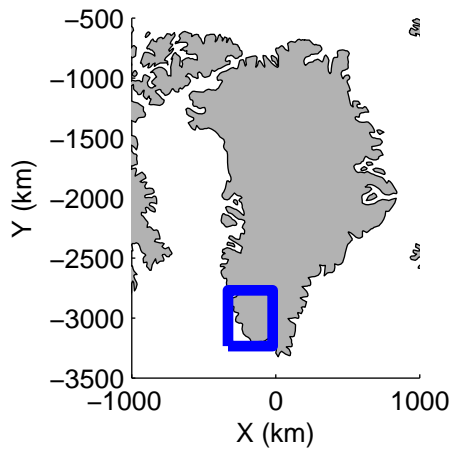
accum 2010_Greenland_P3: "SE Glaciers" 20100513_03_006: 16:44:36.9 to 16:47:01.1 GPS






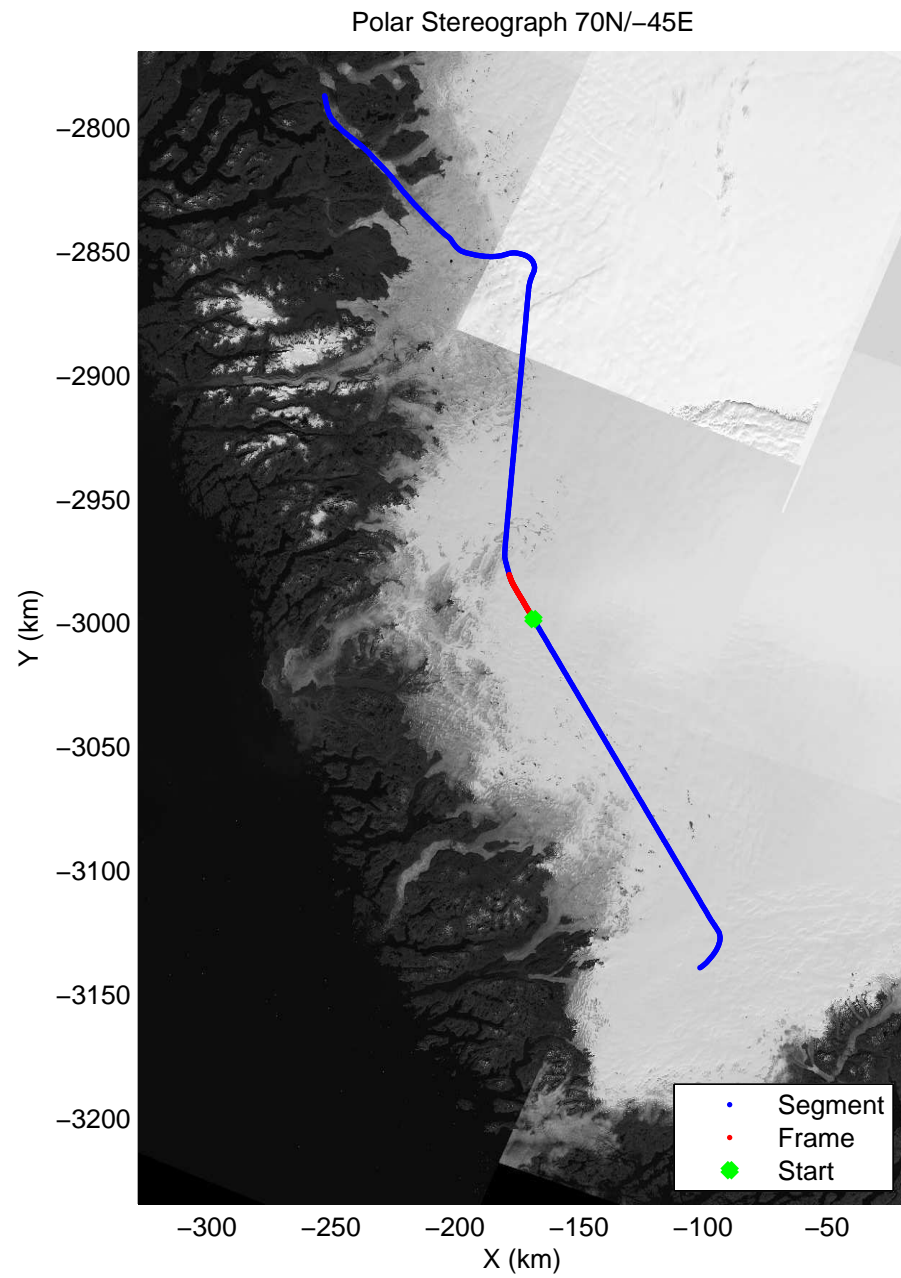
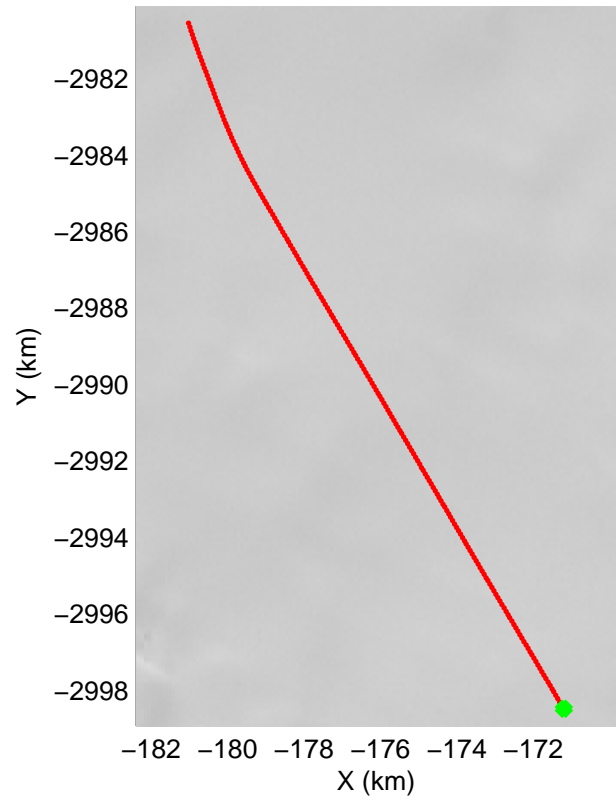
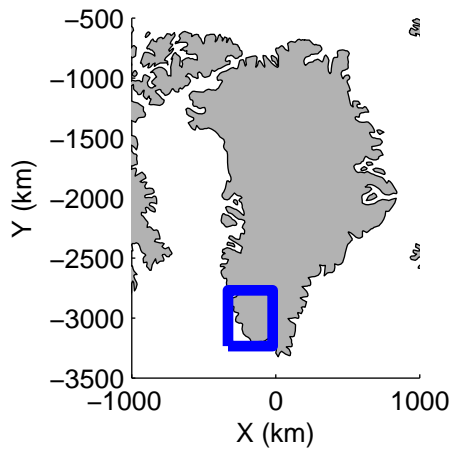
accum 2010_Greenland_P3: "SE Glaciers" 20100513_03_007: 16:47:01.3 to 16:49:26.9 GPS






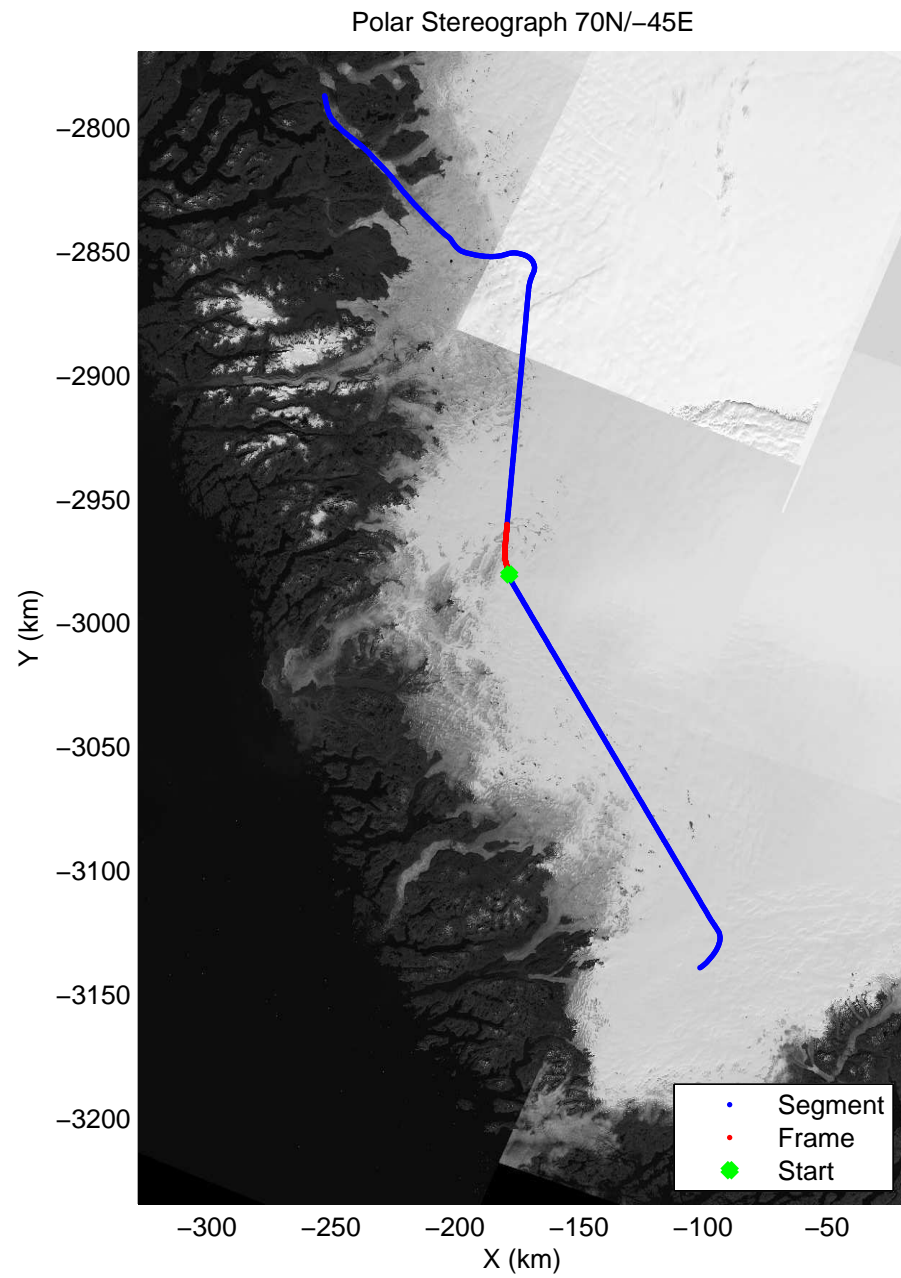

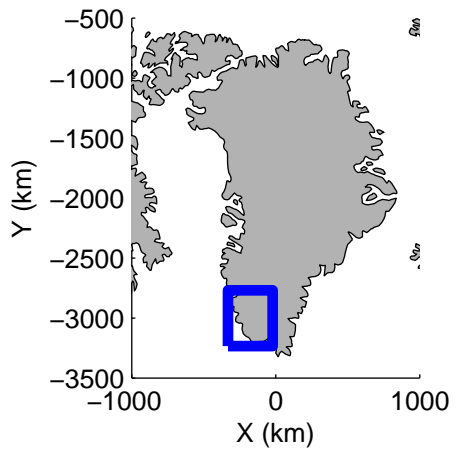
accum 2010_Greenland_P3: "SE Glaciers" 20100513_03_008: 16:49:27.1 to 16:51:57.6 GPS






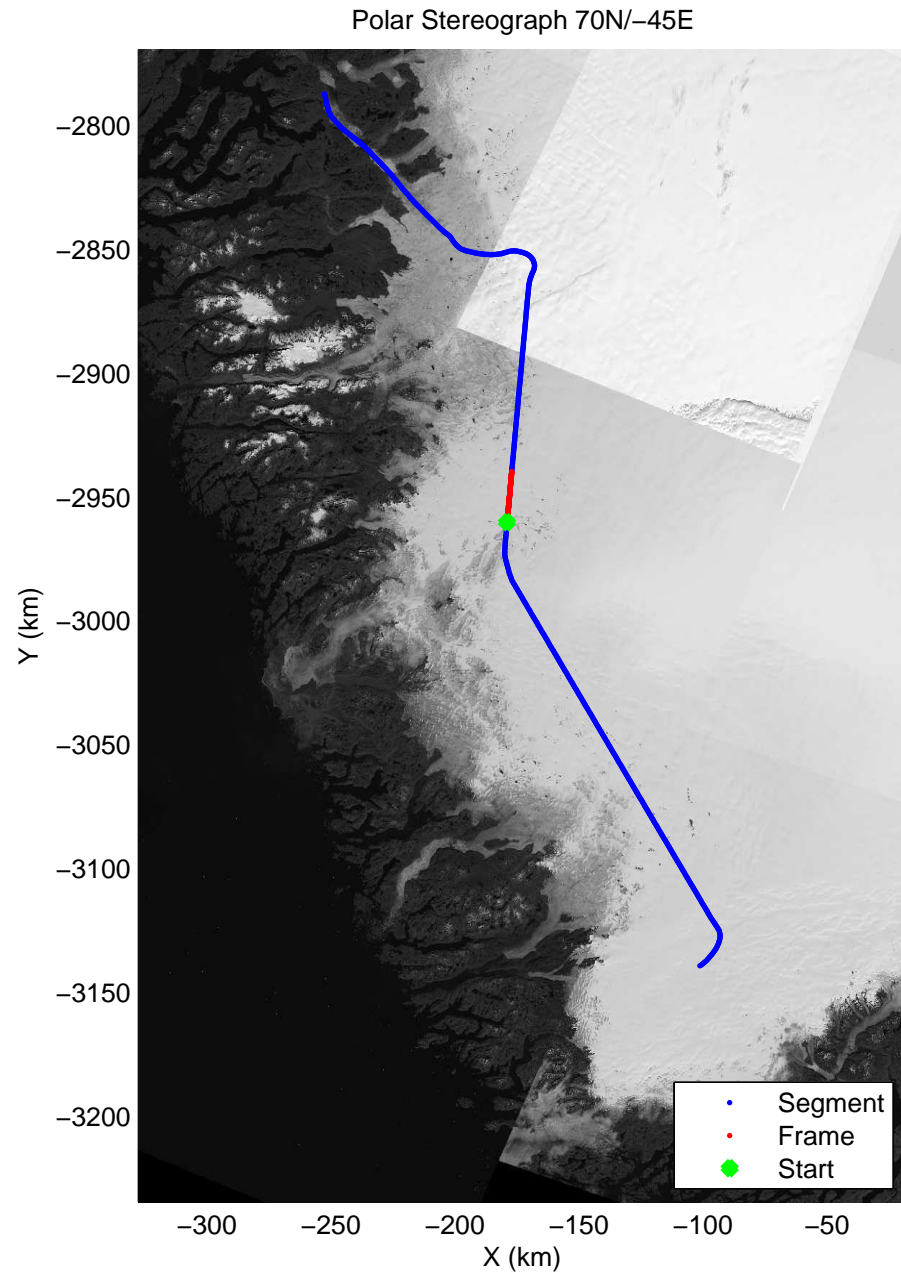

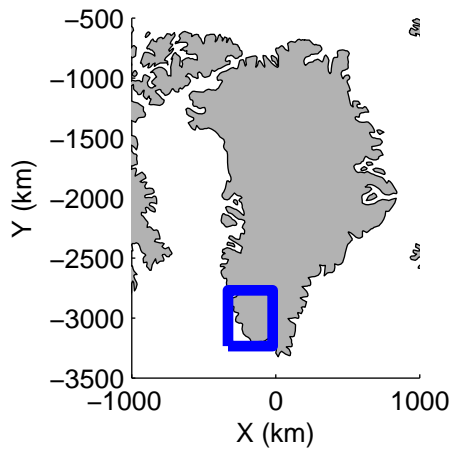
accum 2010_Greenland_P3: "SE Glaciers" 20100513_03_009: 16:51:57.8 to 16:54:28.3 GPS






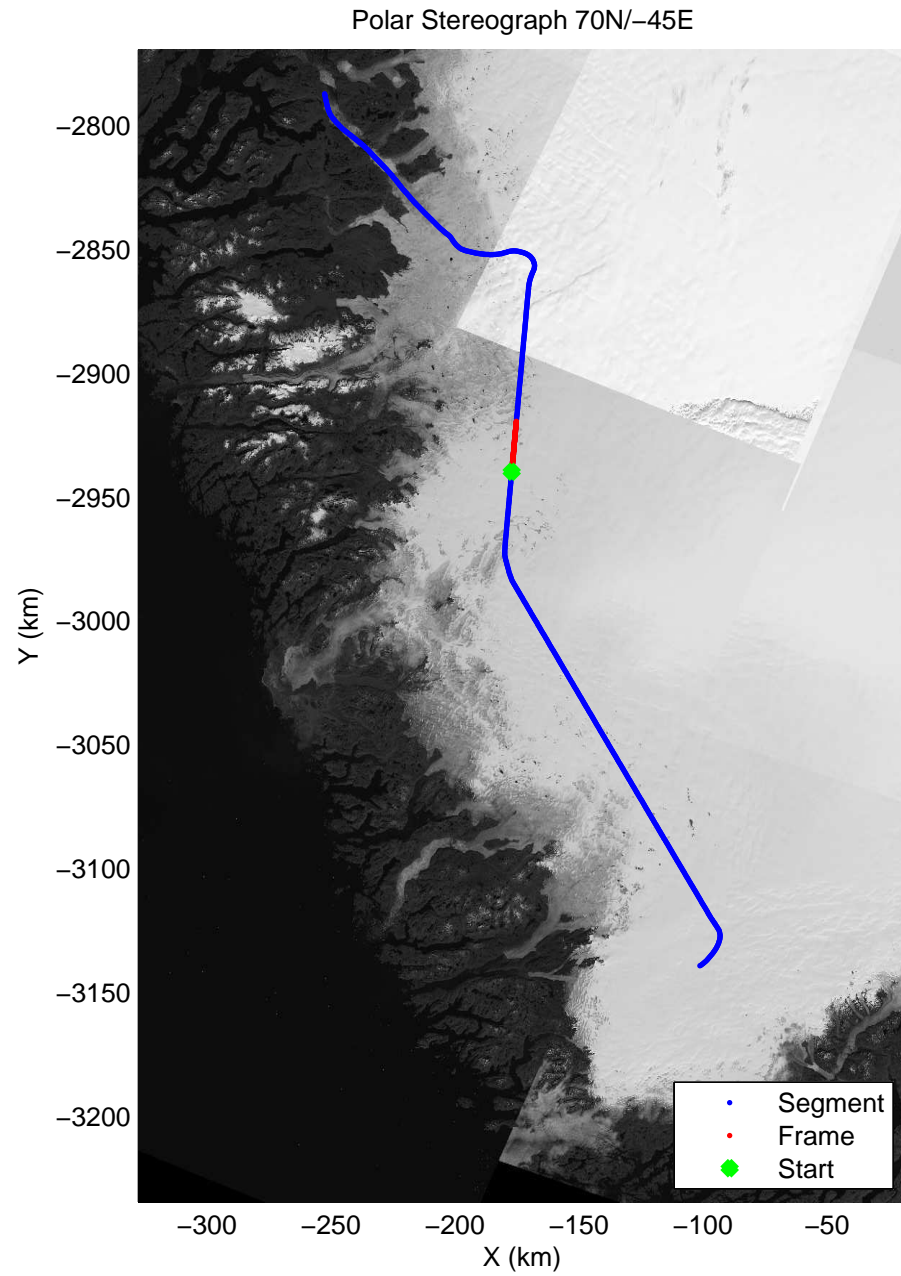

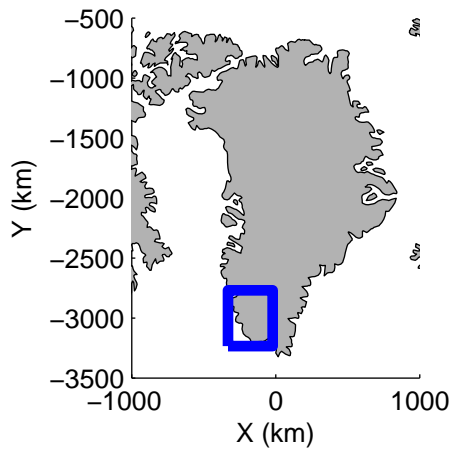
accum 2010_Greenland_P3: "SE Glaciers" 20100513_03_010: 16:54:28.6 to 16:56:56.2 GPS






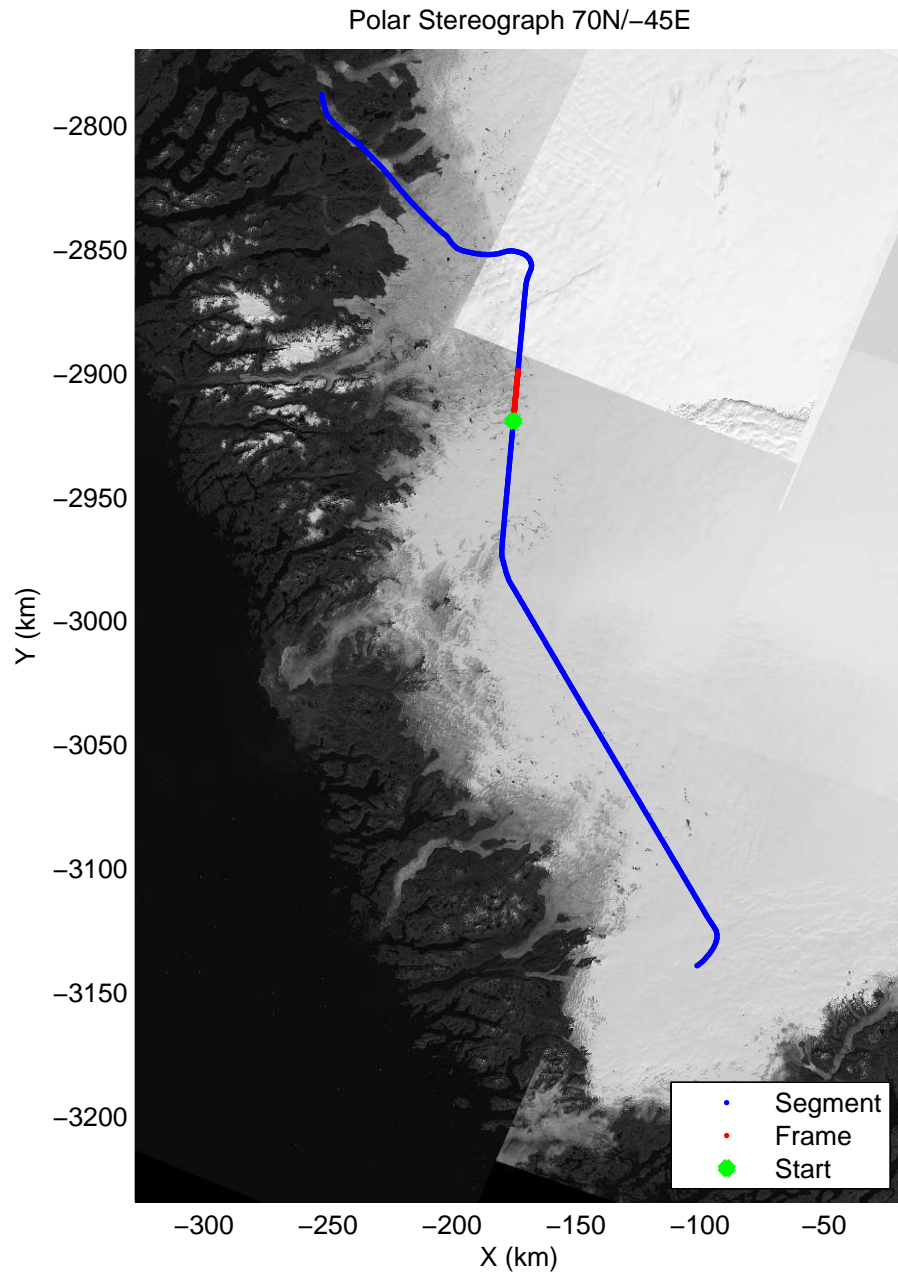

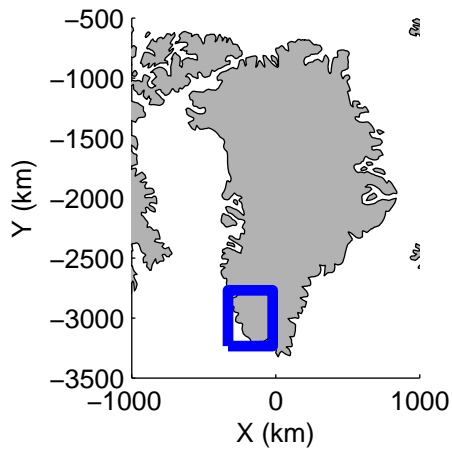
accum 2010_Greenland_P3: "SE Glaciers" 20100513_03_011: 16:56:56.4 to 16:59:26.9 GPS







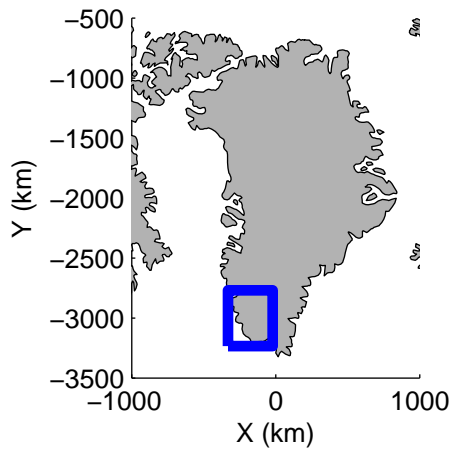
accum 2010_Greenland_P3: "SE Glaciers" 20100513_03_012: 16:59:27.1 to 17:01:58.7 GPS



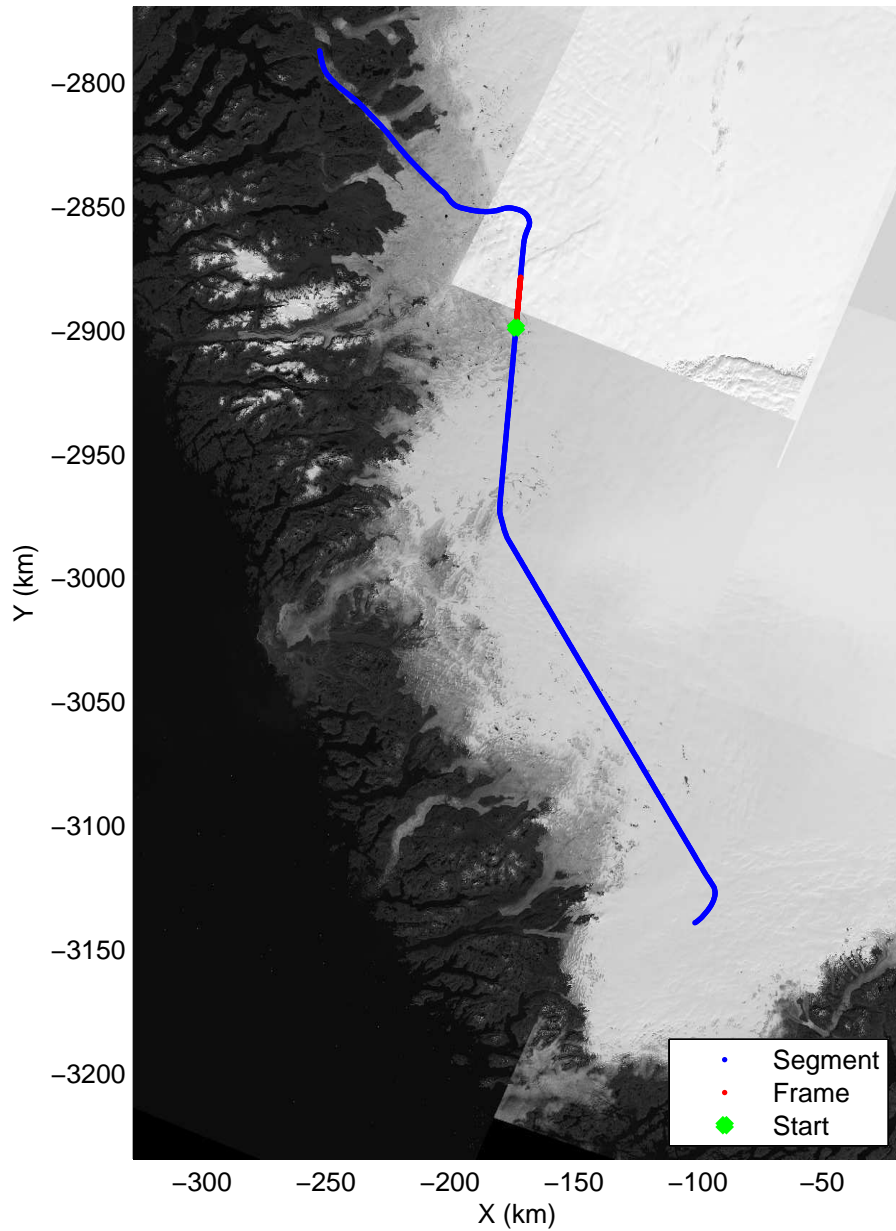


accum 2010_Greenland_P3: "SE Glaciers" 20100513_03_013: 17:01:58.9 to 17:04:26.4 GPS




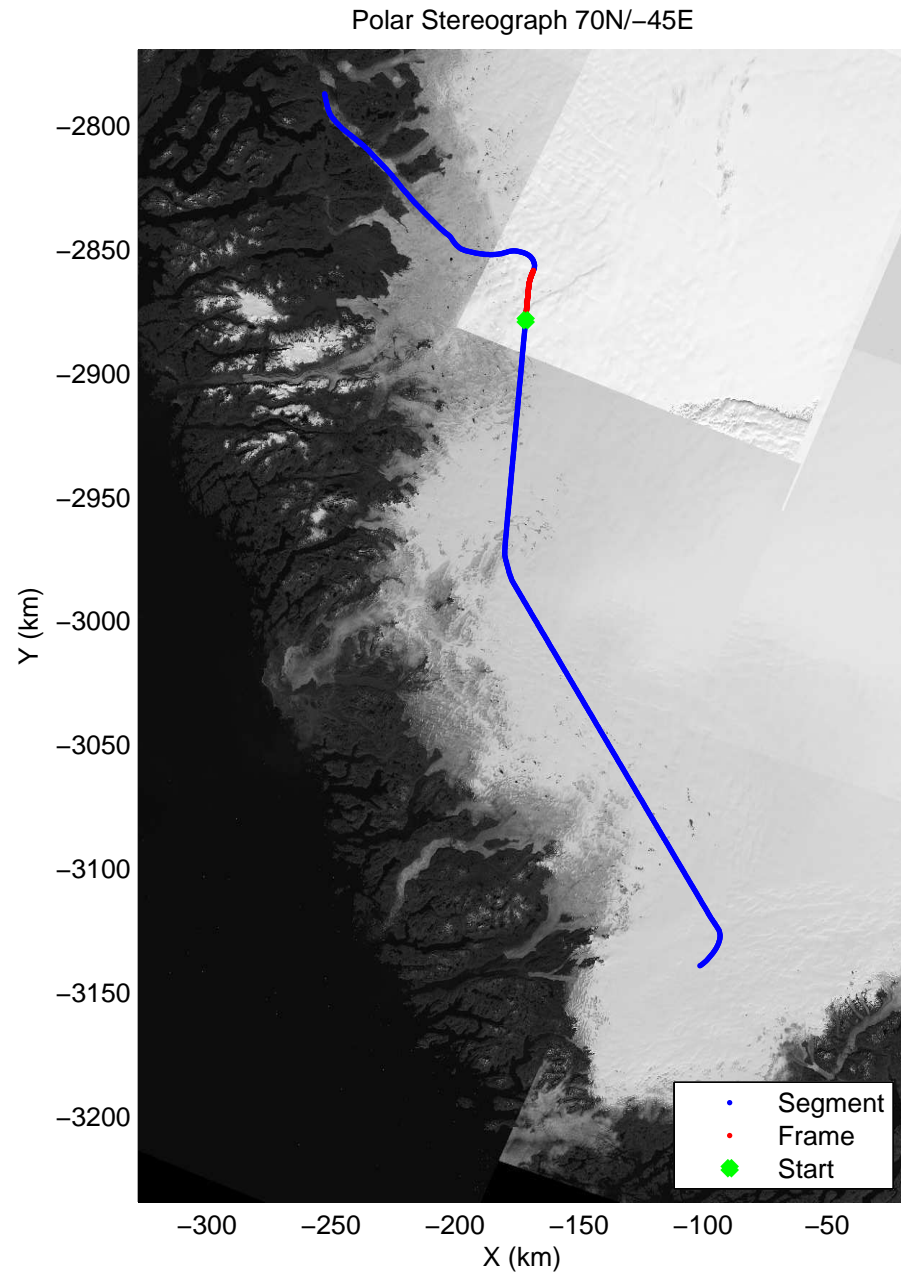
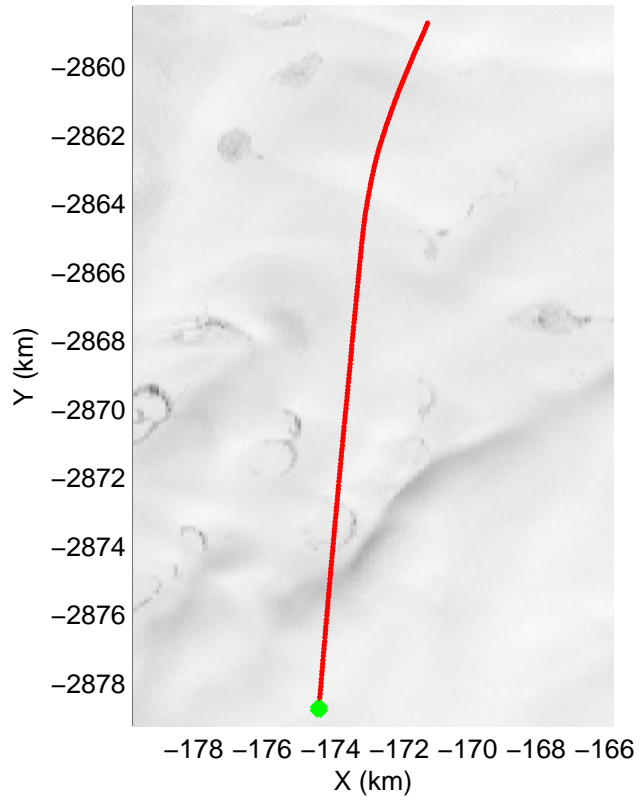
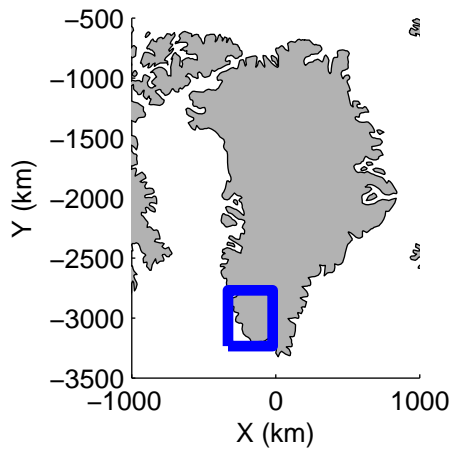


Polar Stereograph 70N/-45E




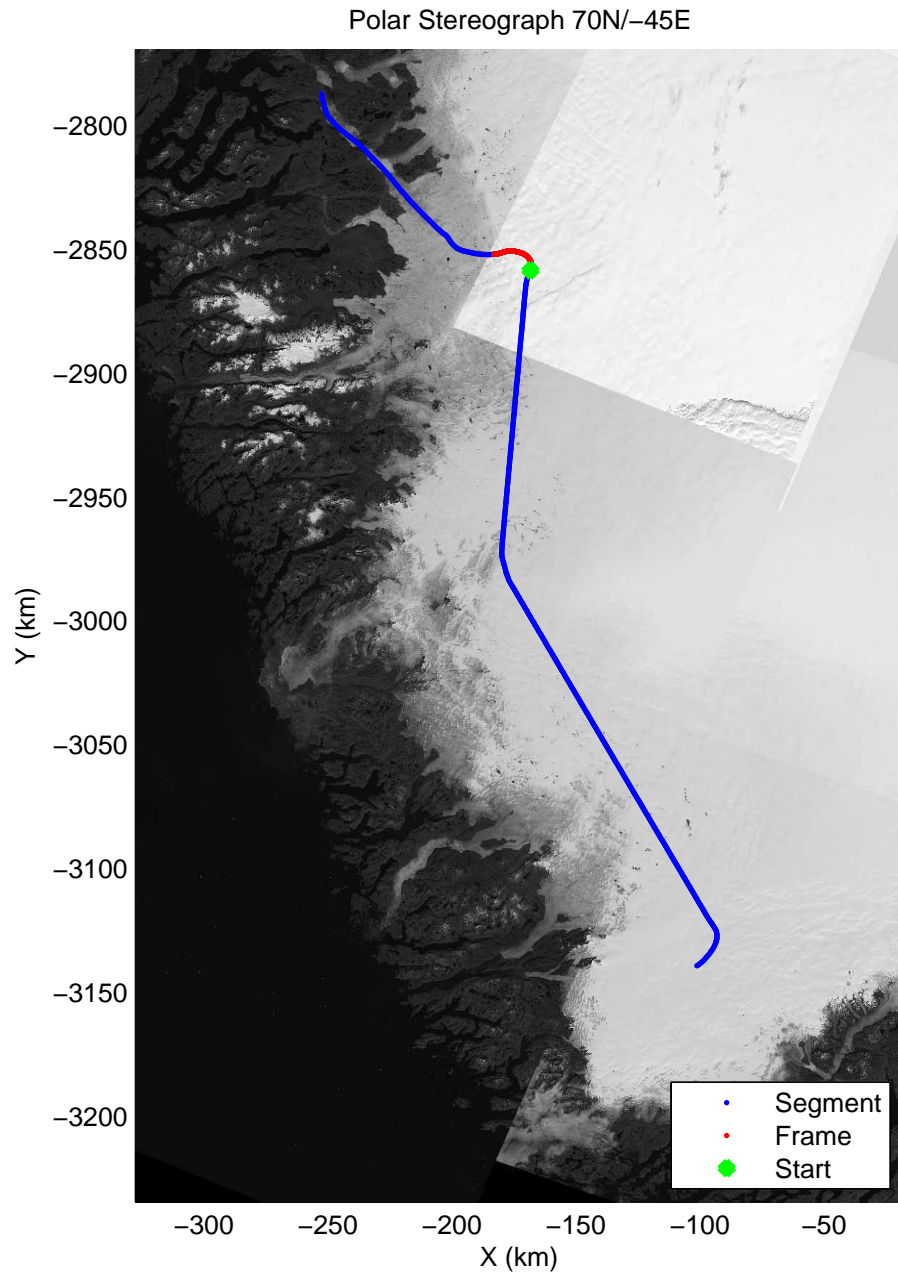
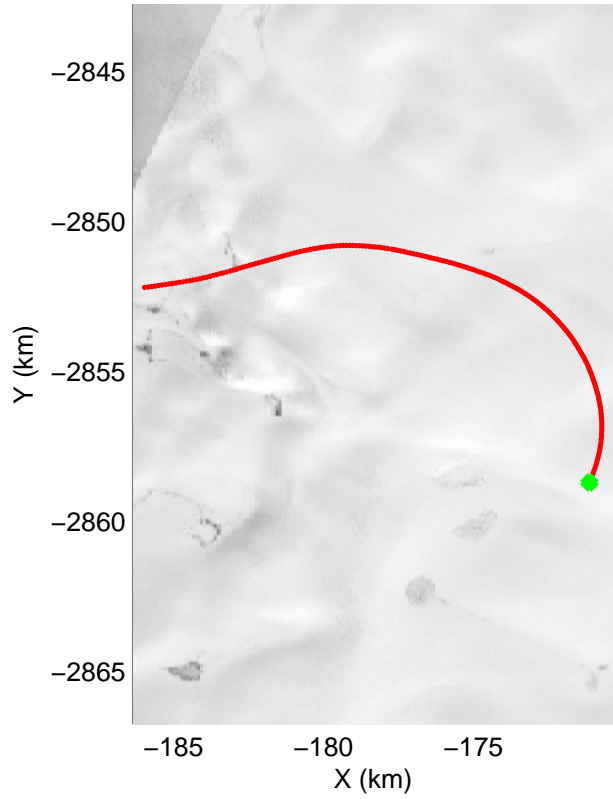
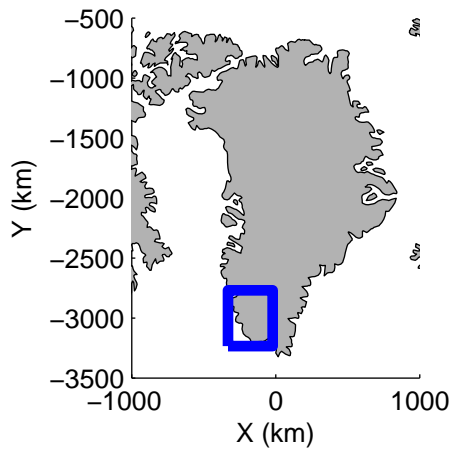
accum 2010_Greenland_P3: "SE Glaciers" 20100513_03_014: 17:04:26.6 to 17:06:53.6 GPS






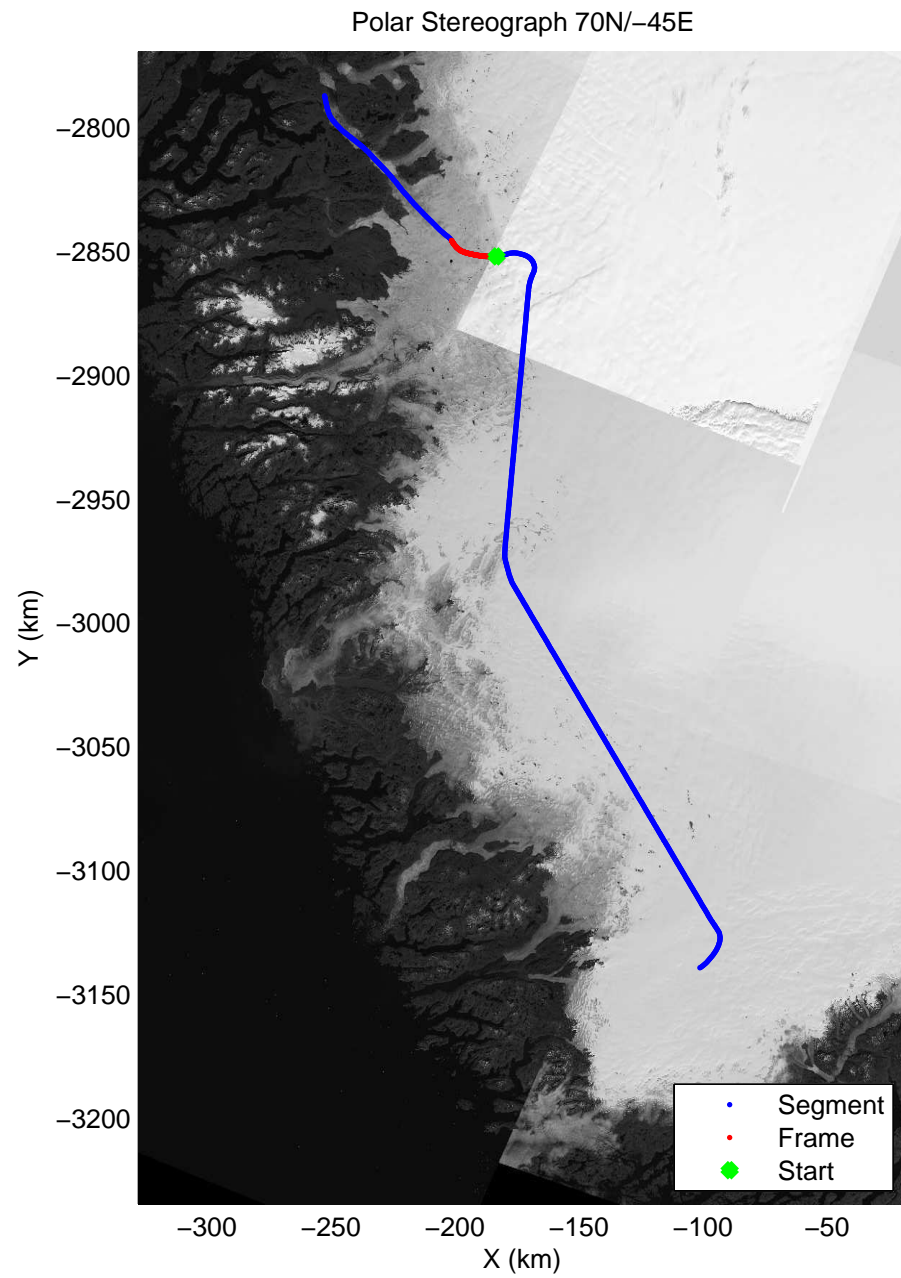

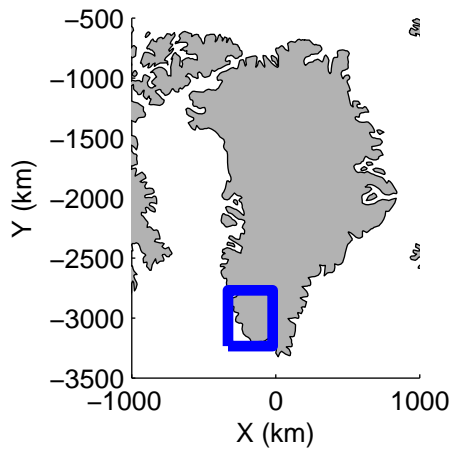
accum 2010_Greenland_P3: "SE Glaciers" 20100513_03_015: 17:06:53.8 to 17:09:31.4 GPS






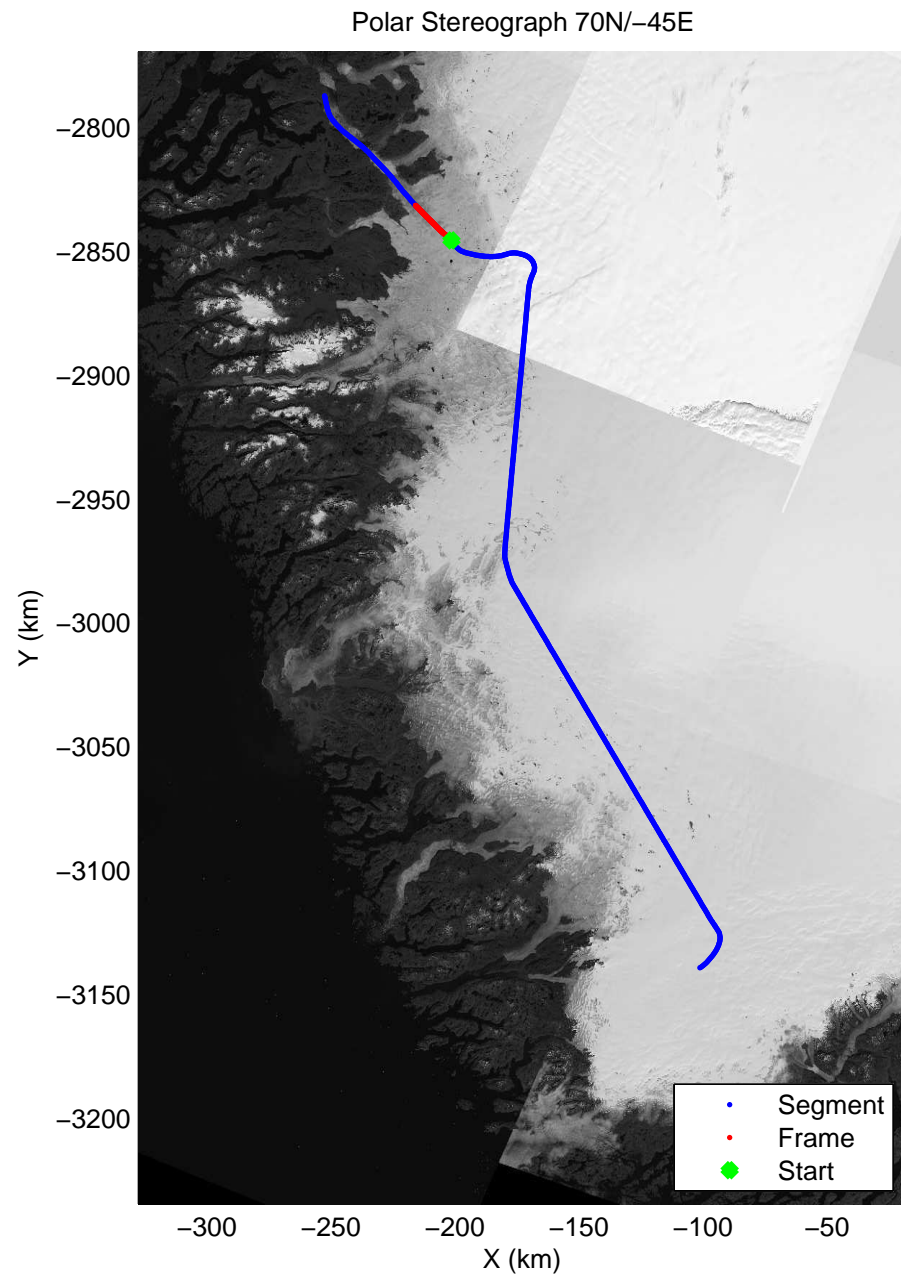
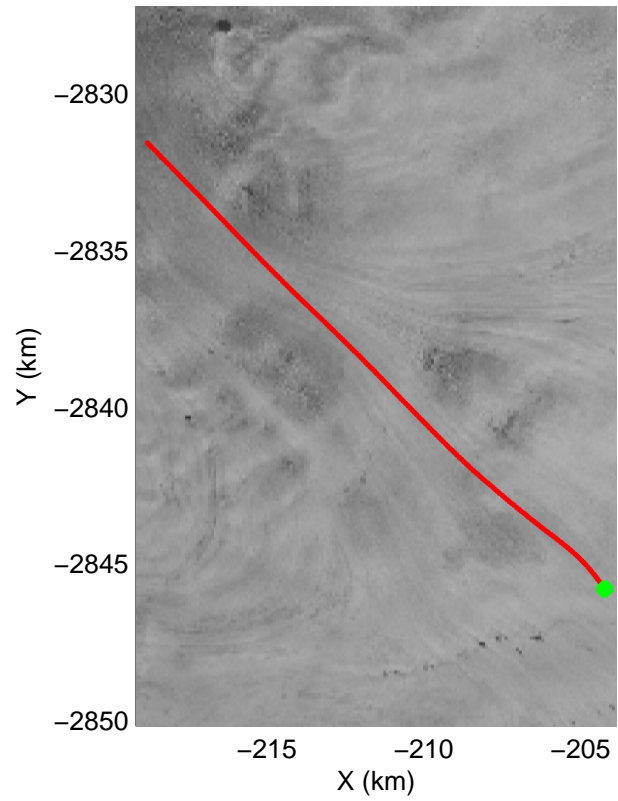
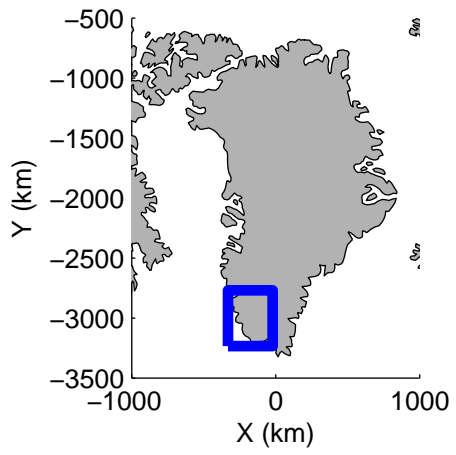
accum 2010_Greenland_P3: "SE Glaciers" 20100513_03_016: 17:09:31.6 to 17:12:30.4 GPS






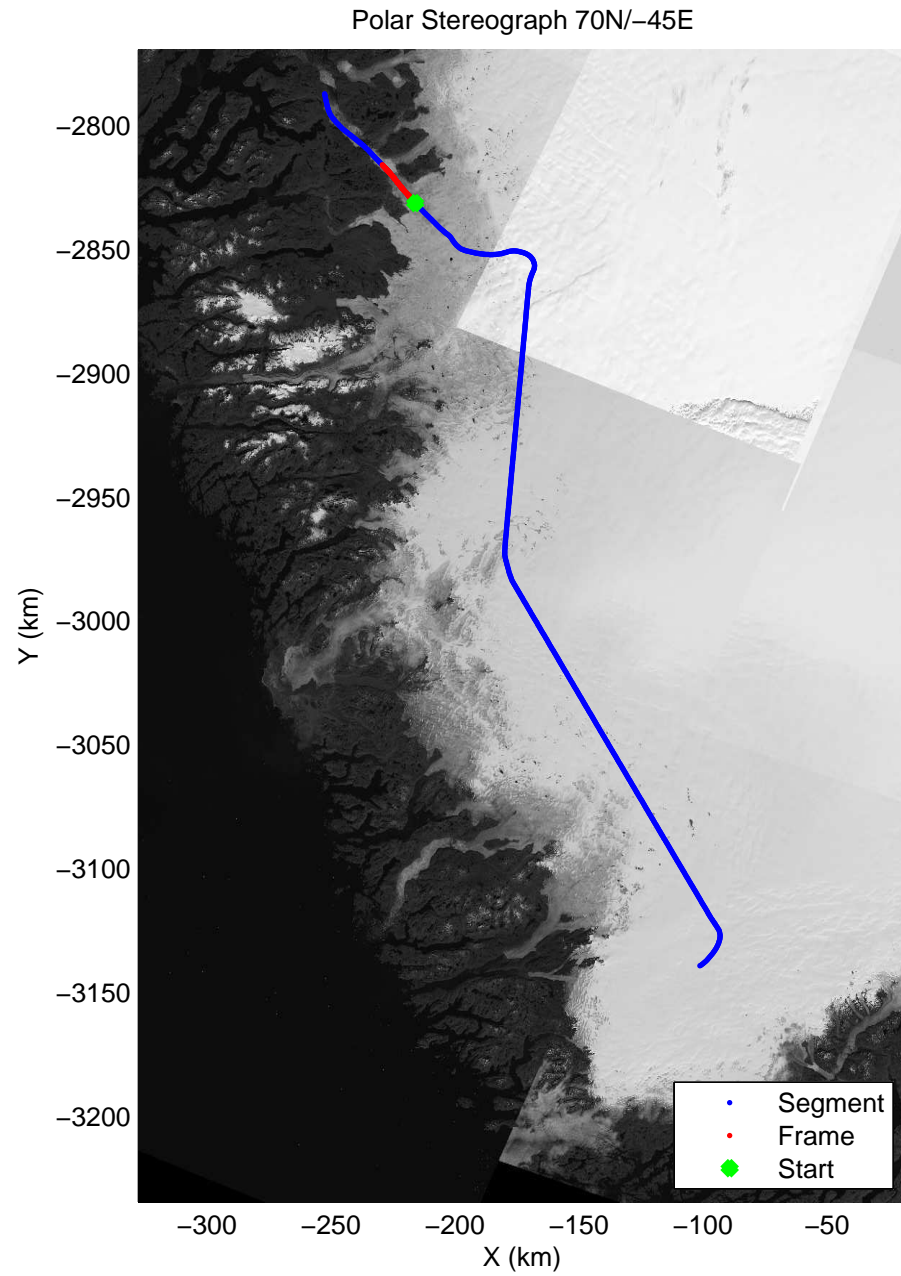

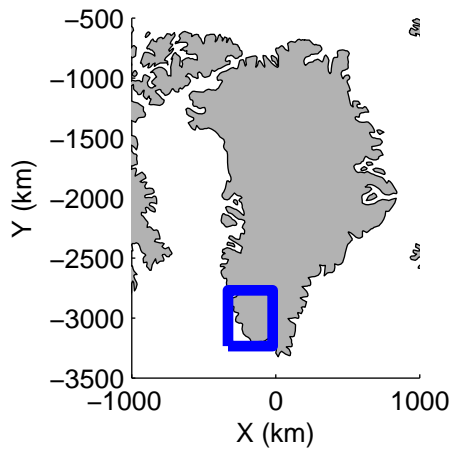
accum 2010_Greenland_P3: "SE Glaciers" 20100513_03_017: 17:12:30.7 to 17:15:14.4 GPS






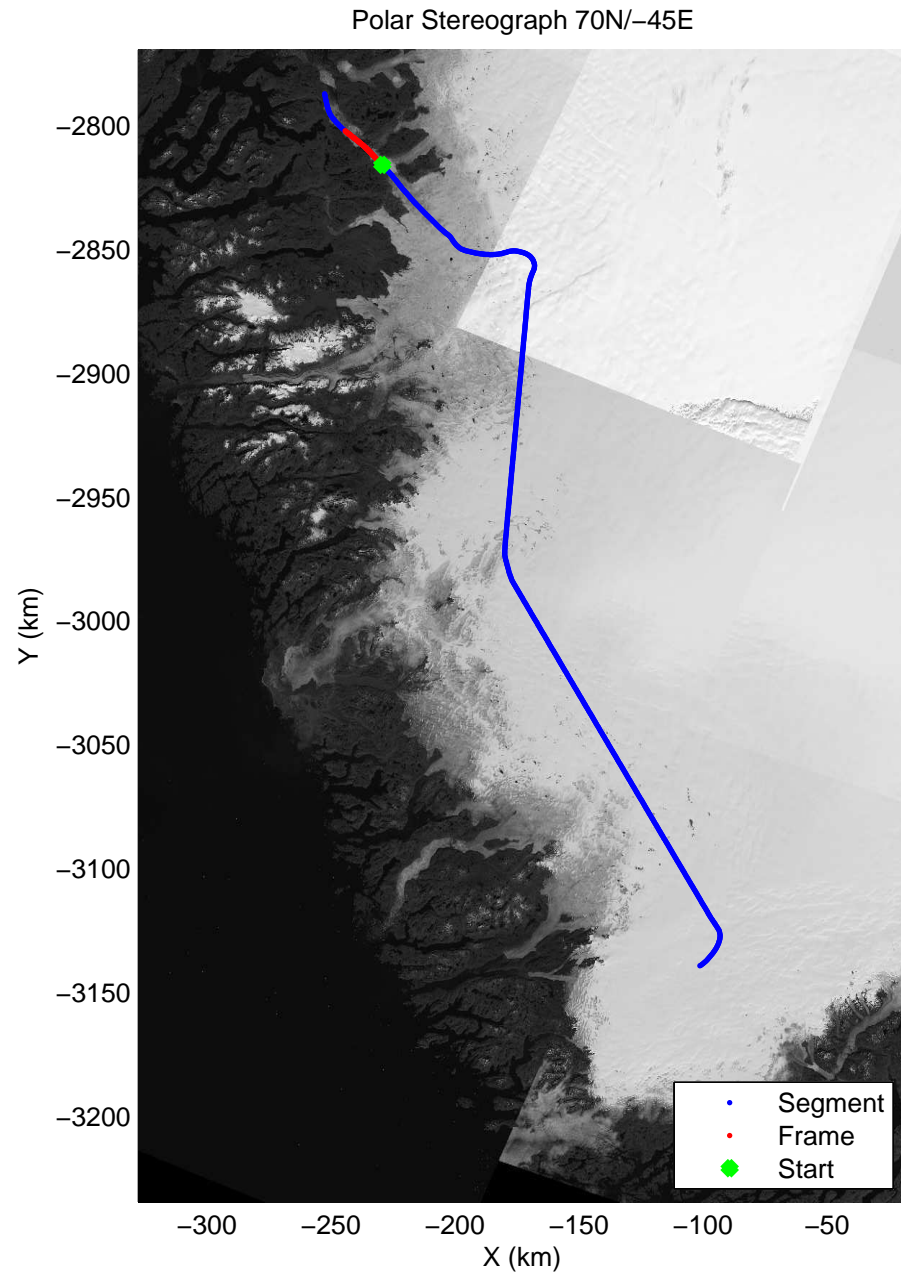

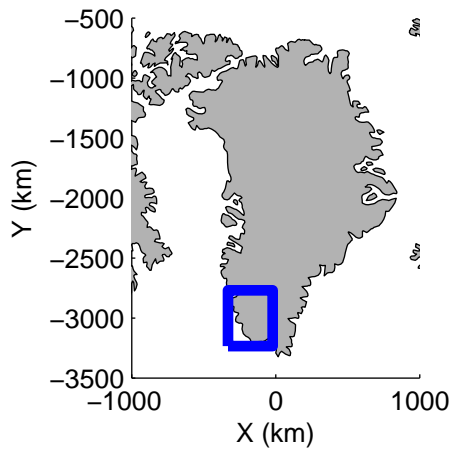
accum 2010_Greenland_P3: "SE Glaciers" 20100513_03_018: 17:15:14.6 to 17:17:51.6 GPS






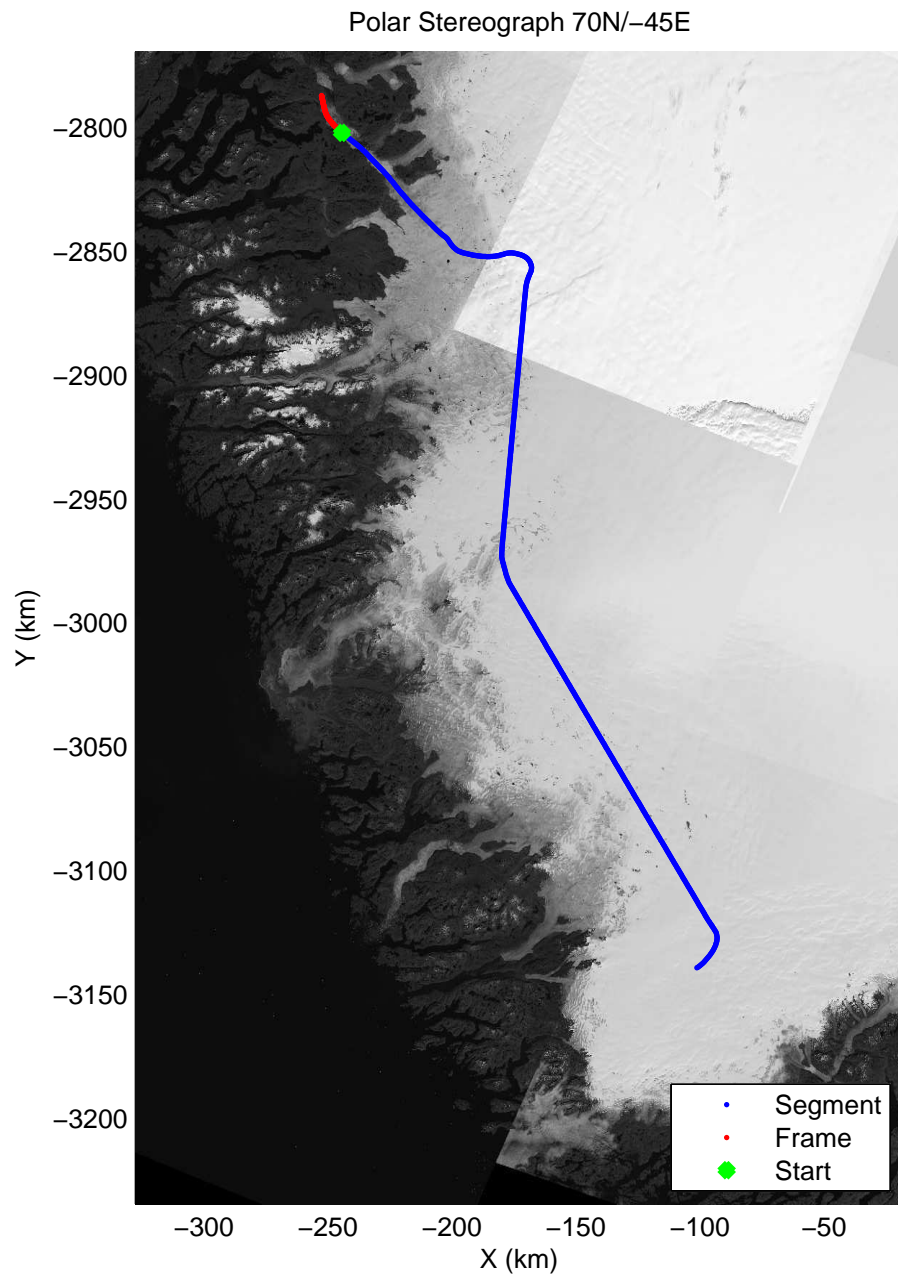

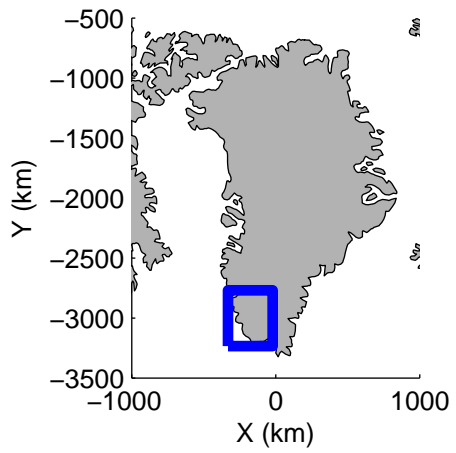
accum 2010_Greenland_P3: "SE Glaciers" 20100513_03_019: 17:17:51.8 to 17:20:20.1 GPS





accum 2010_Greenland_P3: "SE Glaciers" 20100513_03_020: 17:20:20.2 to 17:23:05.1 GPS





accum 2010_Greenland_P3: "SE Glaciers" 20100513_03_021: 17:23:05.3 to 17:25:23.8 GPS

