
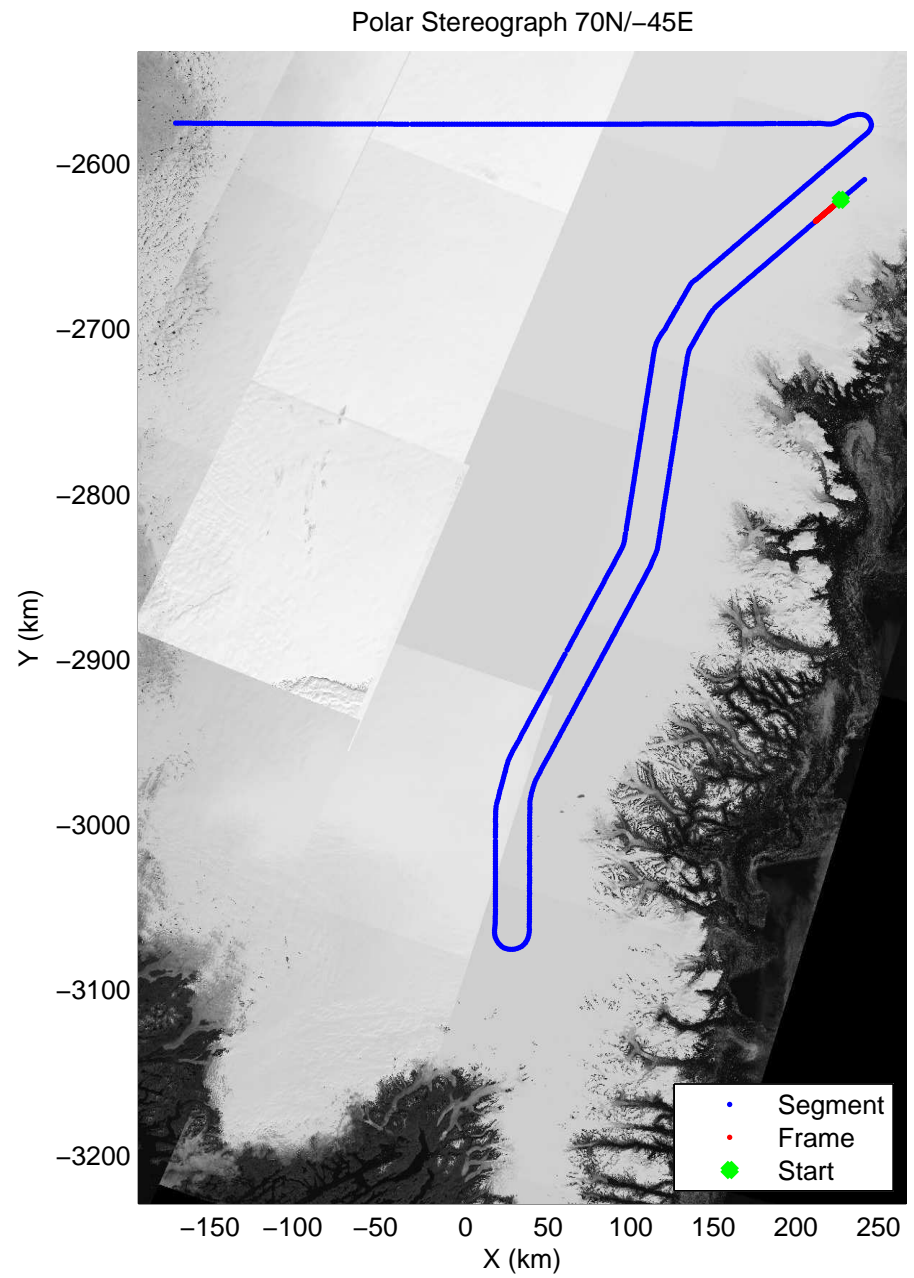
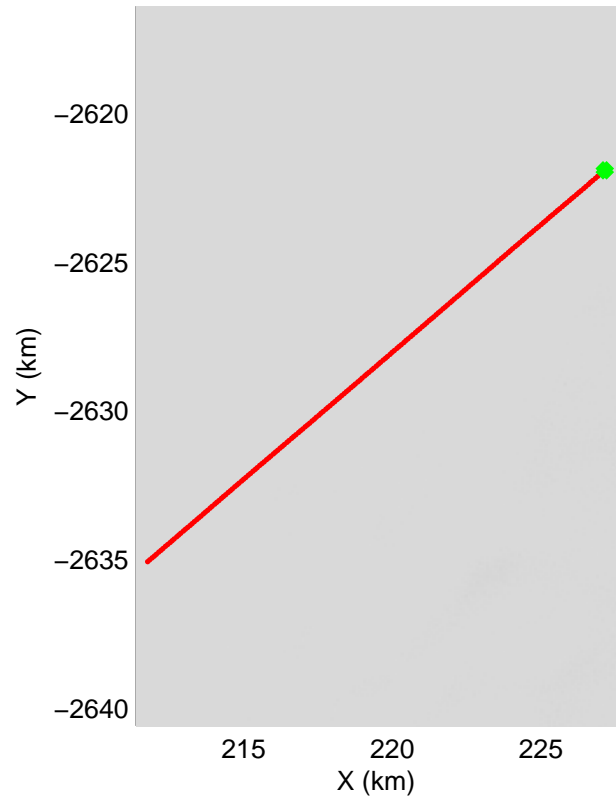



accum 2010\_Greenland\_P3: "SE Coastal" 20100512\_04\_001: 16:11:54.6 to 16:14:10.3 GPS

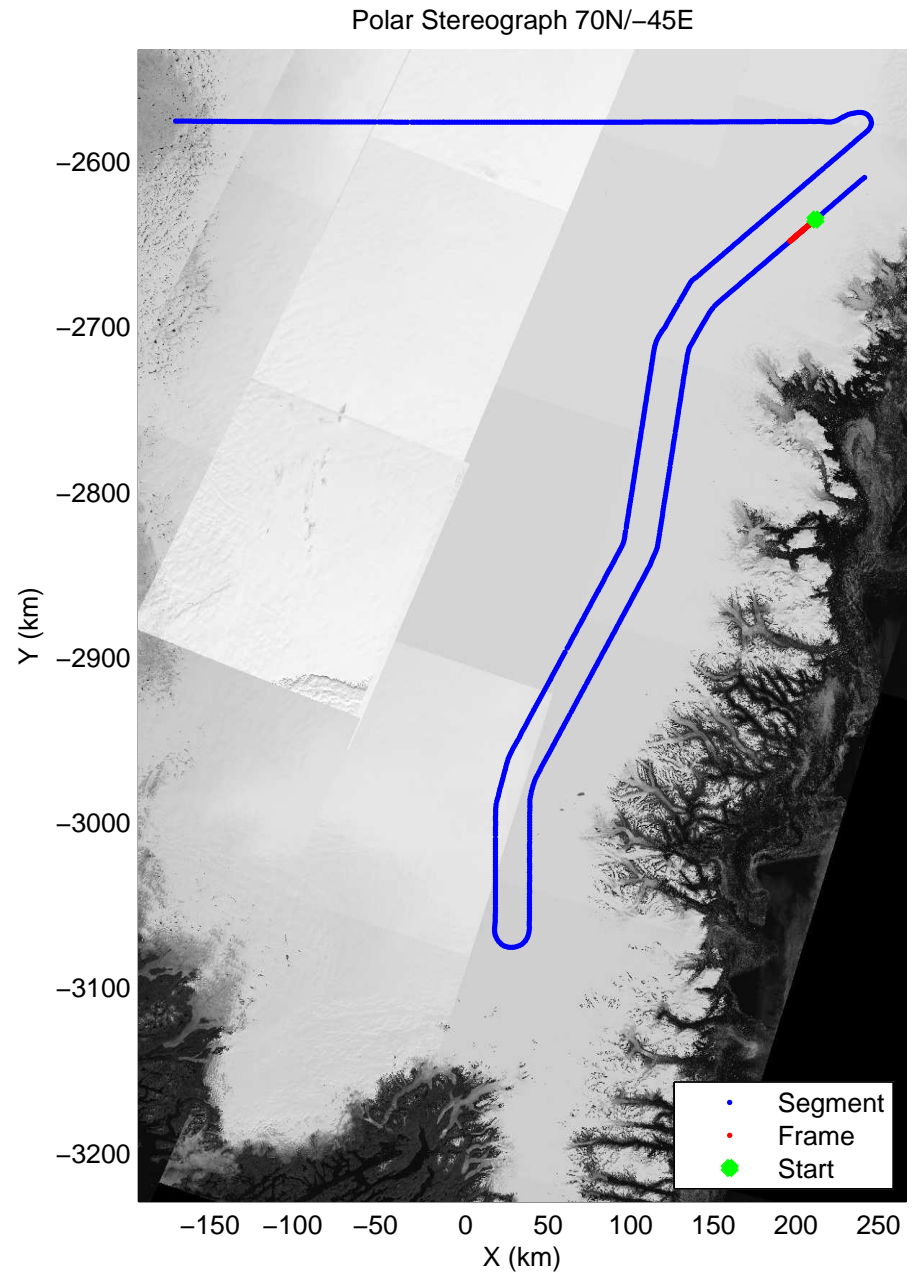
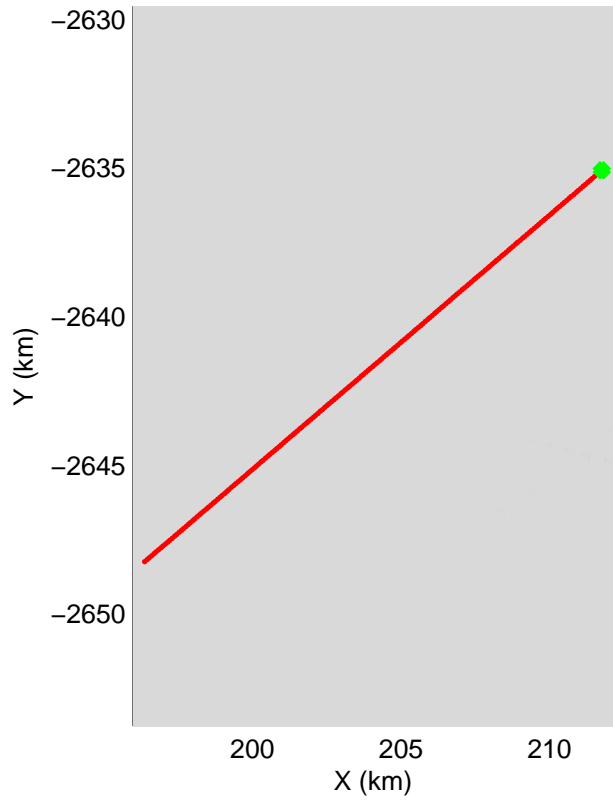





accum 2010\_Greenland\_P3: "SE Coastal" 20100512\_04\_002: 16:14:10.5 to 16:16:26.8 GPS

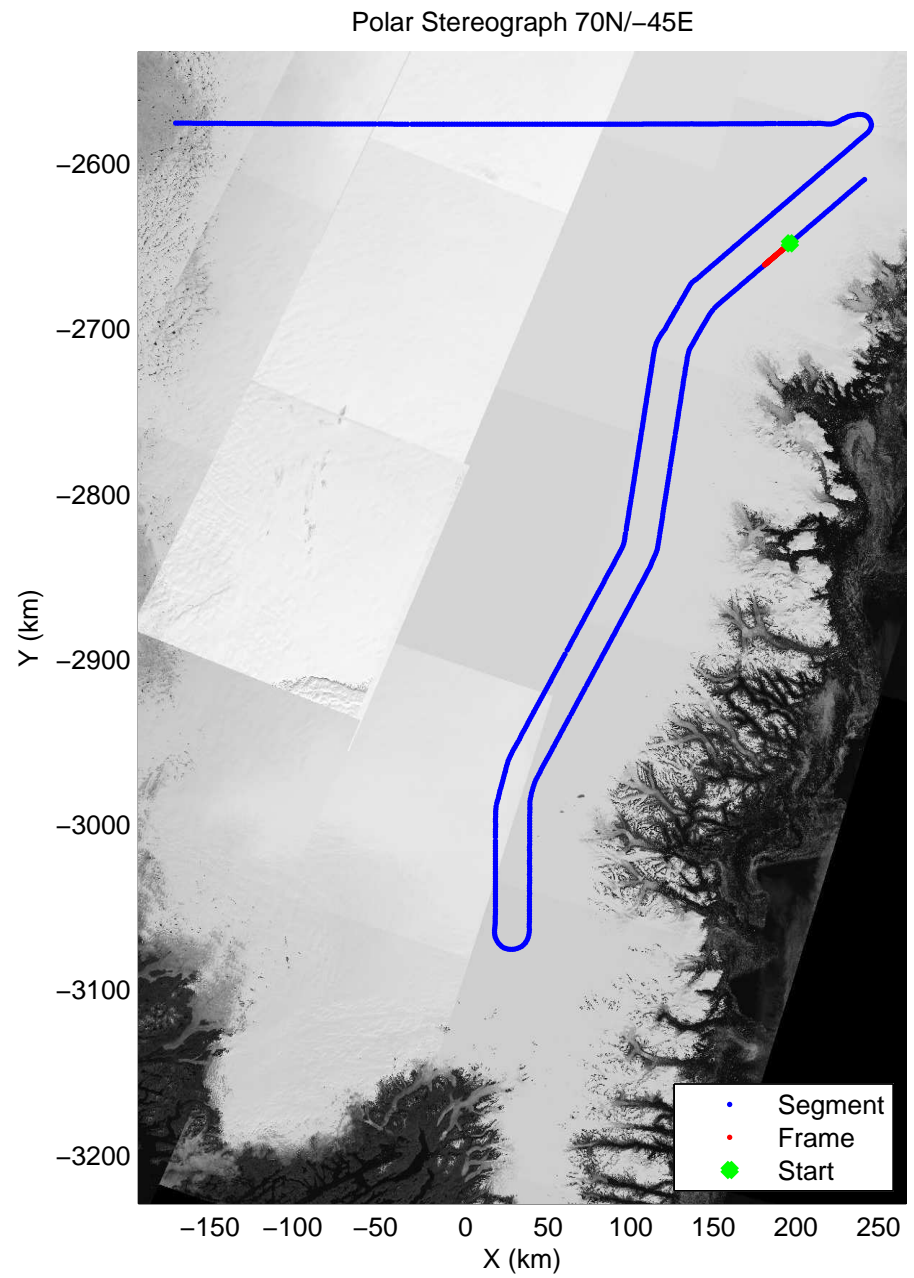
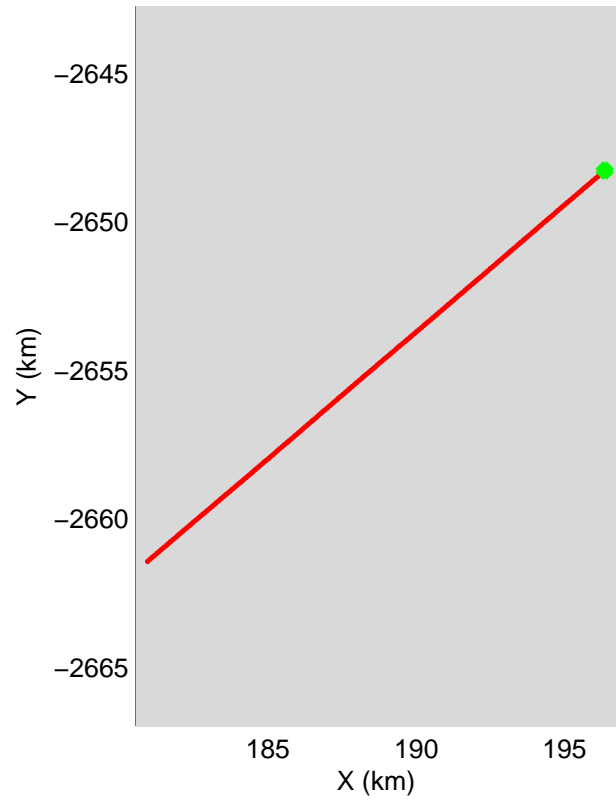







accum 2010\_Greenland\_P3: "SE Coastal" 20100512\_04\_003: 16:16:26.9 to 16:18:51.1 GPS

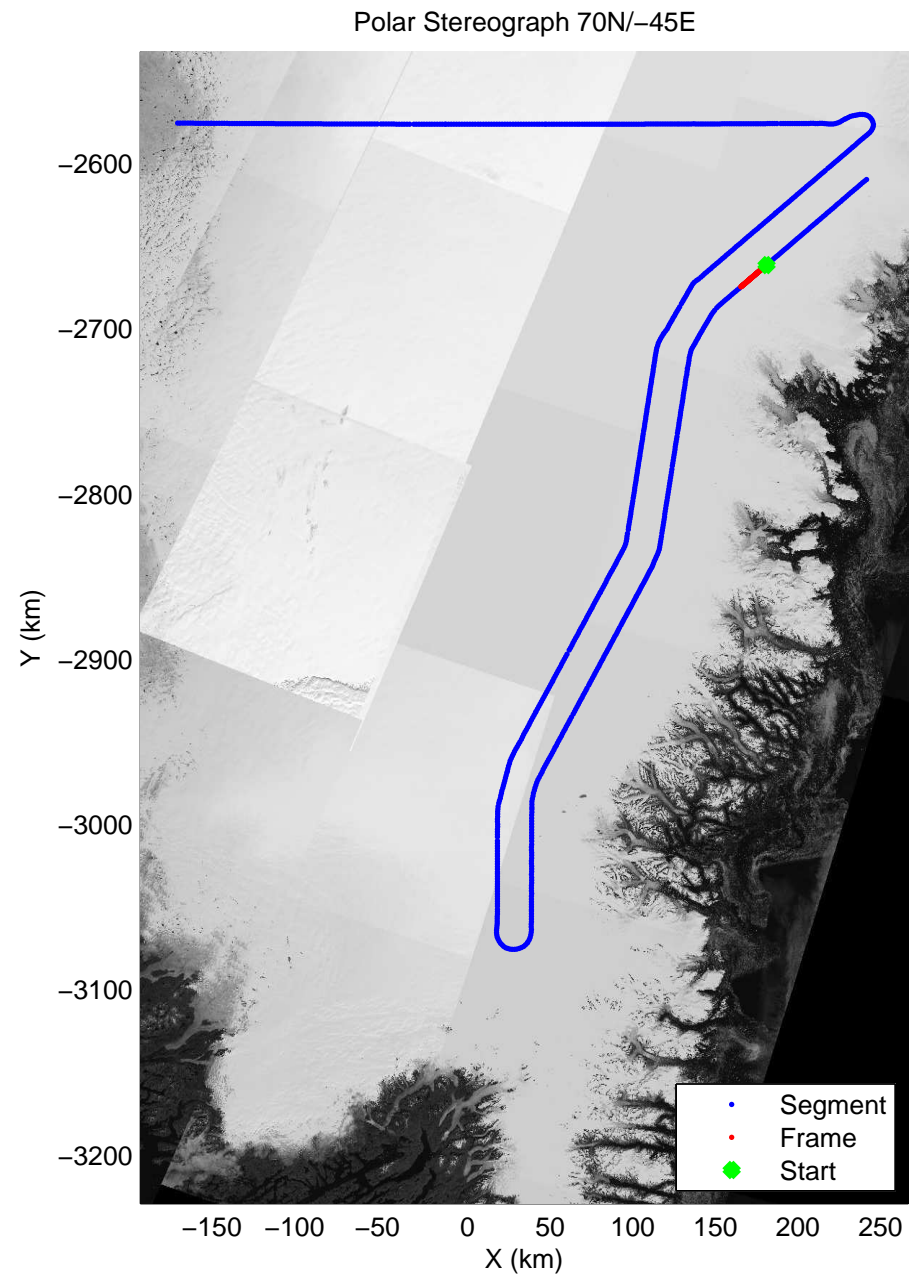
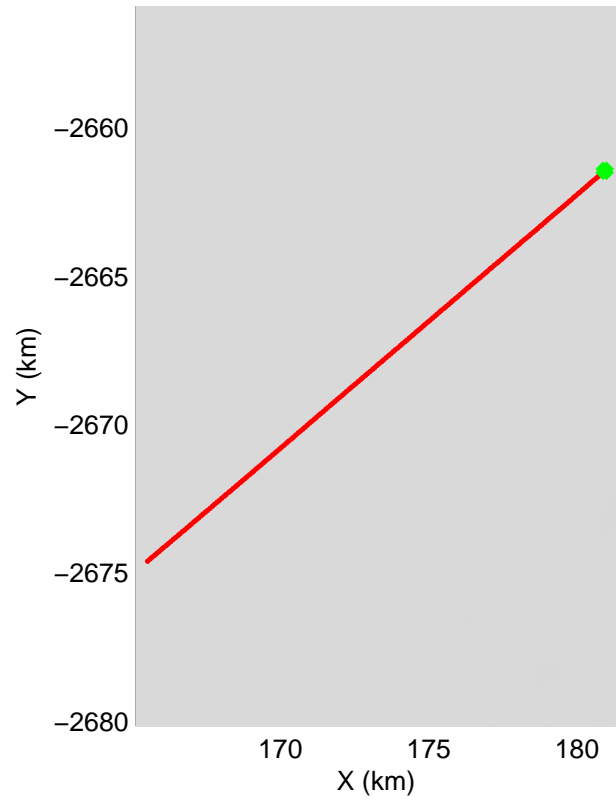




accum 2010\_Greenland\_P3: "SE Coastal" 20100512\_04\_004: 16:18:51.3 to 16:21:19.4 GPS




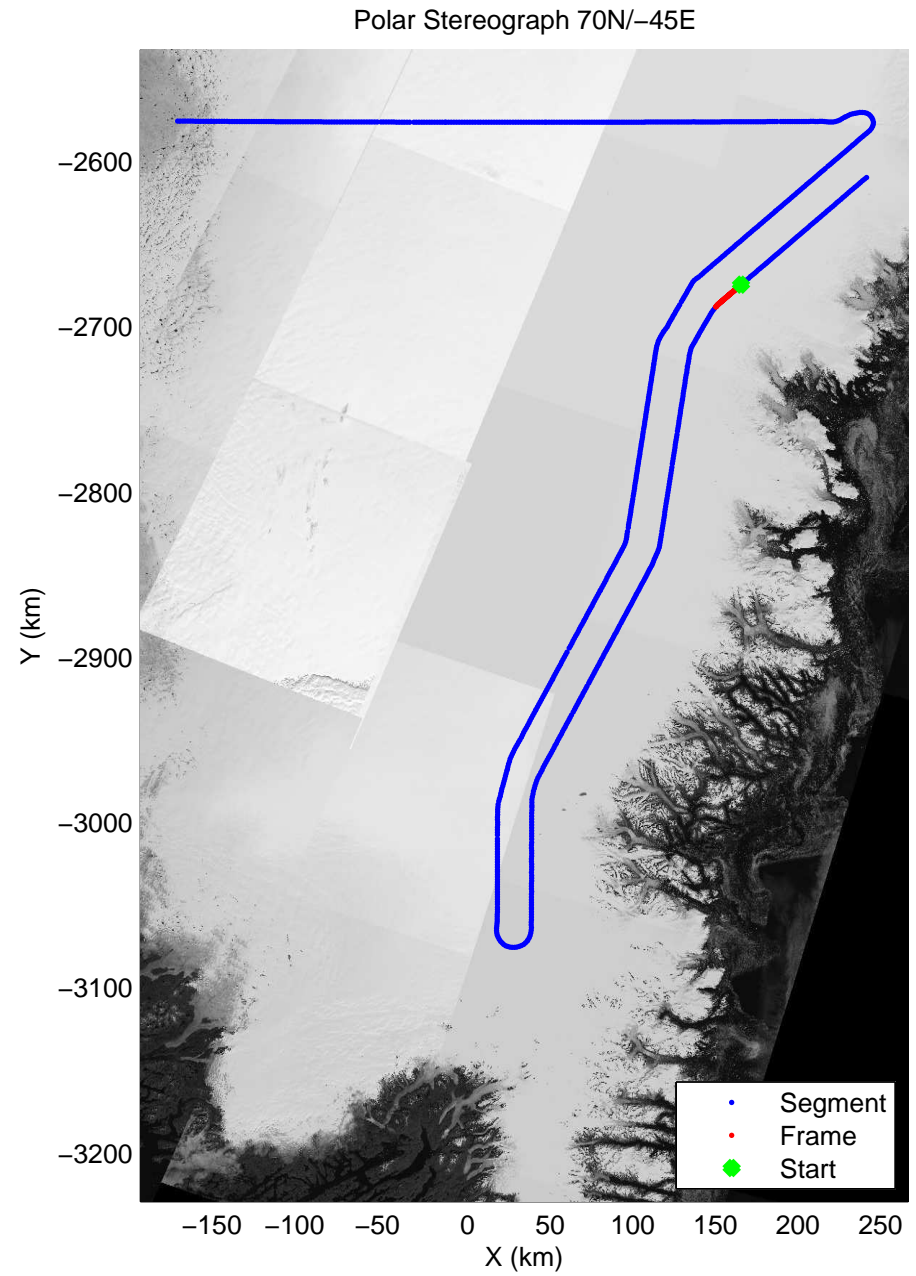
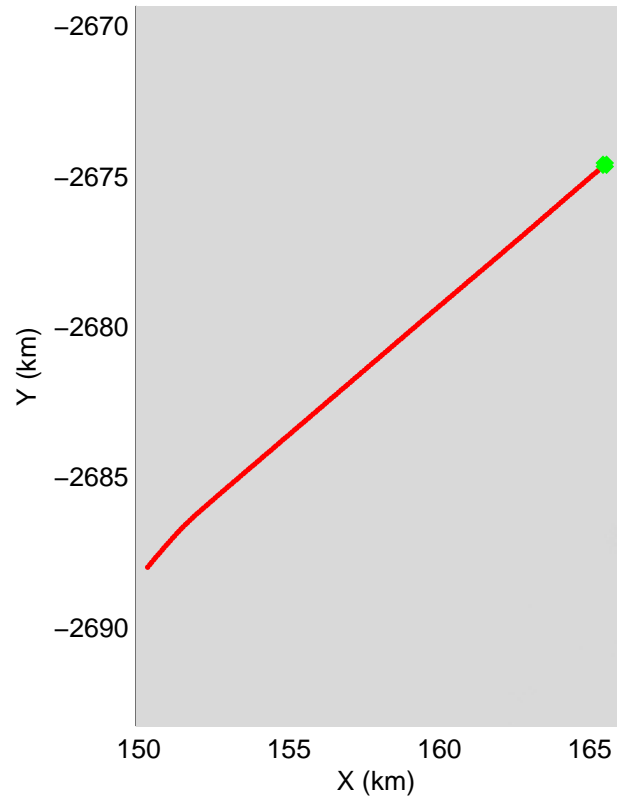
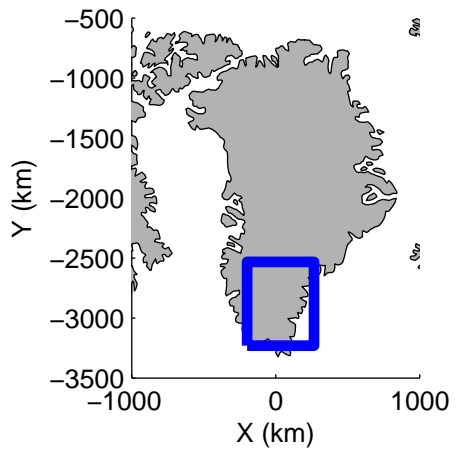







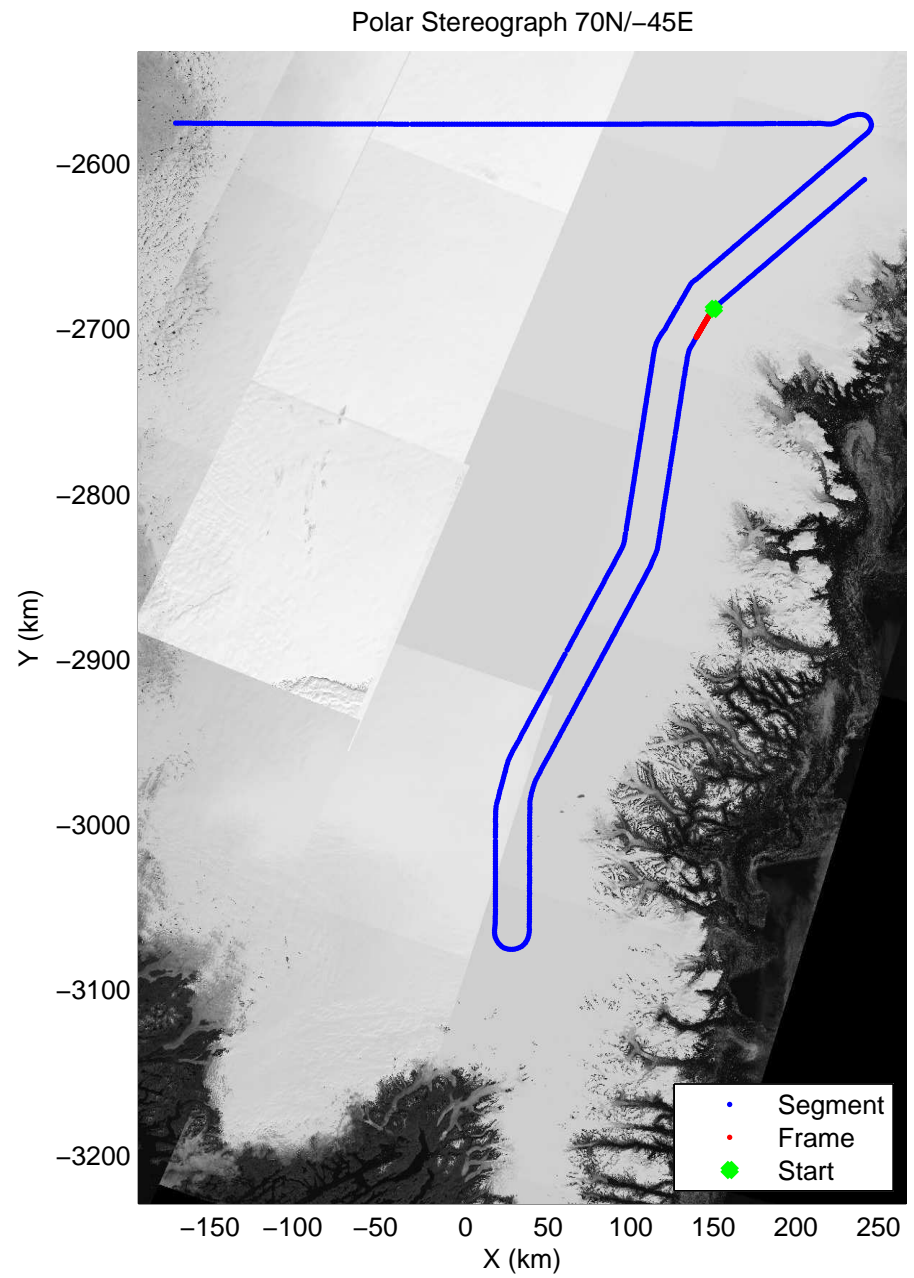
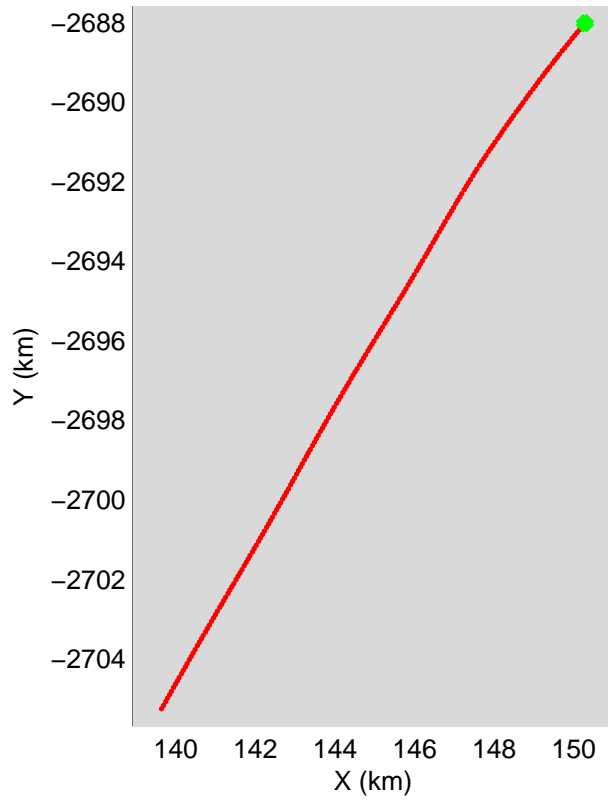
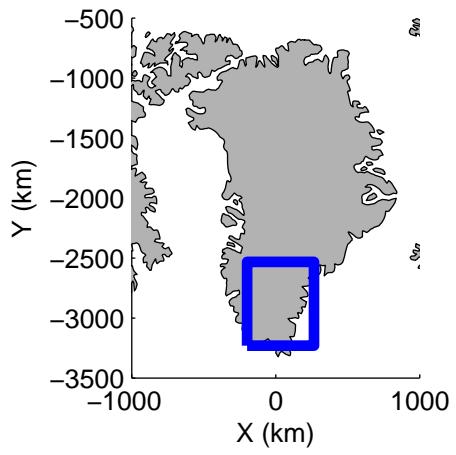
accum 2010\_Greenland\_P3: "SE Coastal" 20100512\_04\_005: 16:21:19.6 to 16:23:42.0 GPS






accum 2010\_Greenland\_P3: "SE Coastal" 20100512\_04\_006: 16:23:42.3 to 16:26:03.6 GPS



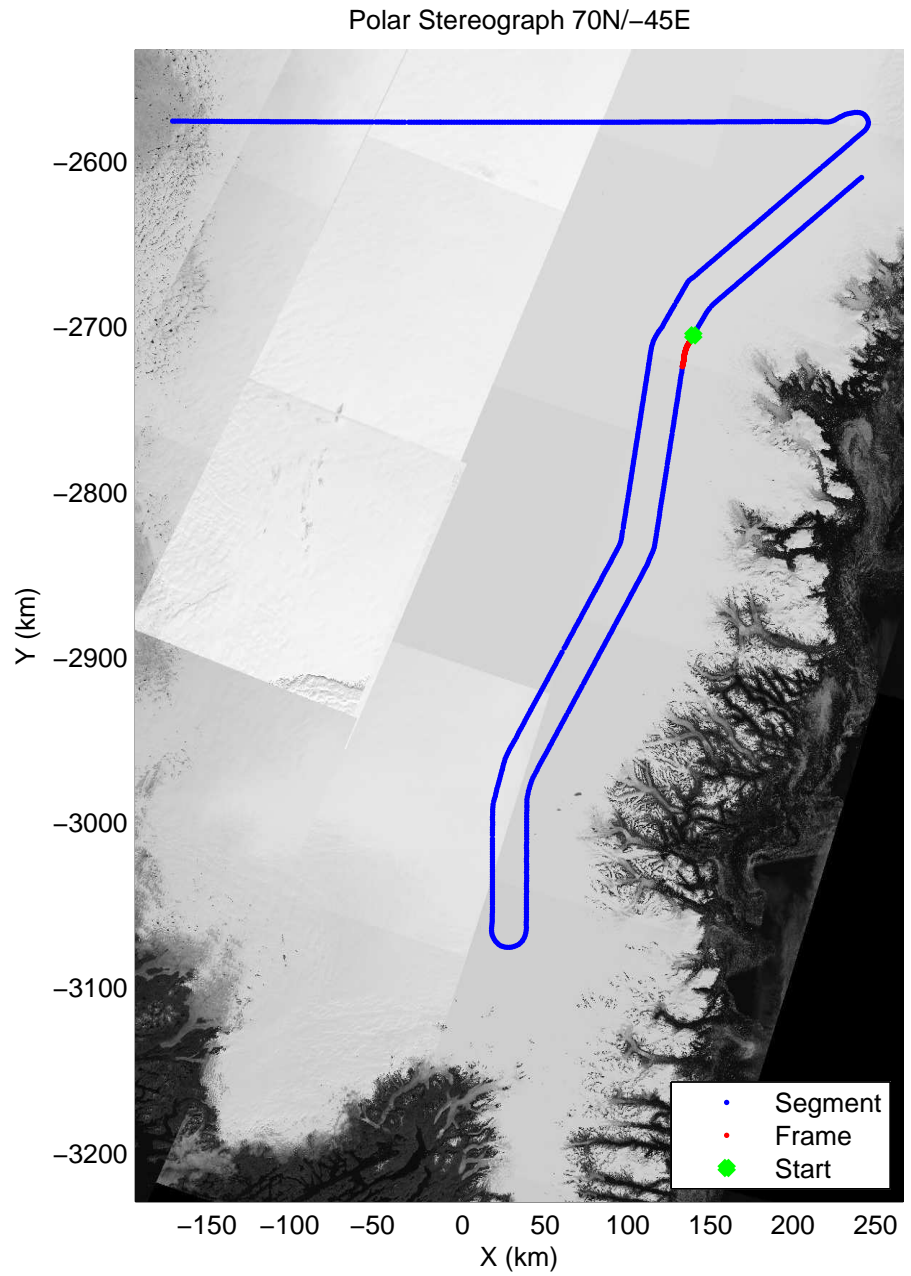
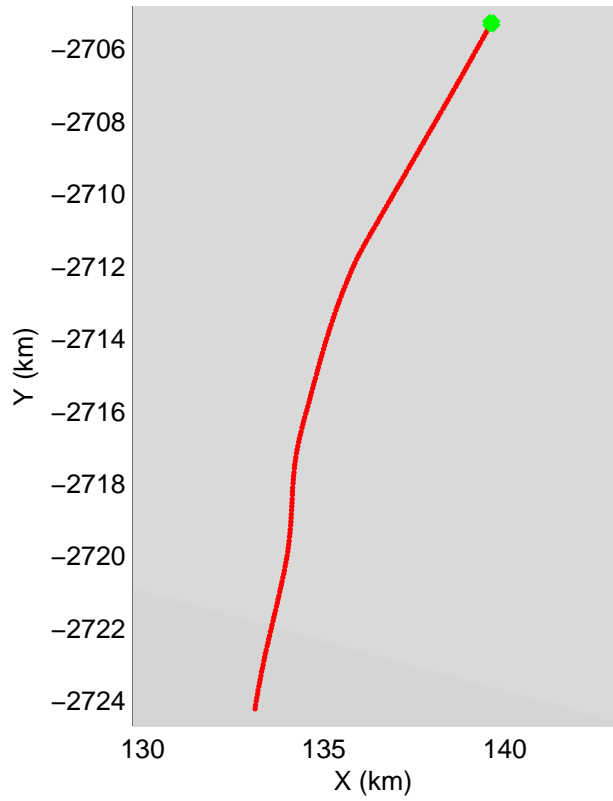





accum 2010\_Greenland\_P3: "SE Coastal" 20100512\_04\_007: 16:26:03.7 to 16:28:17.8 GPS

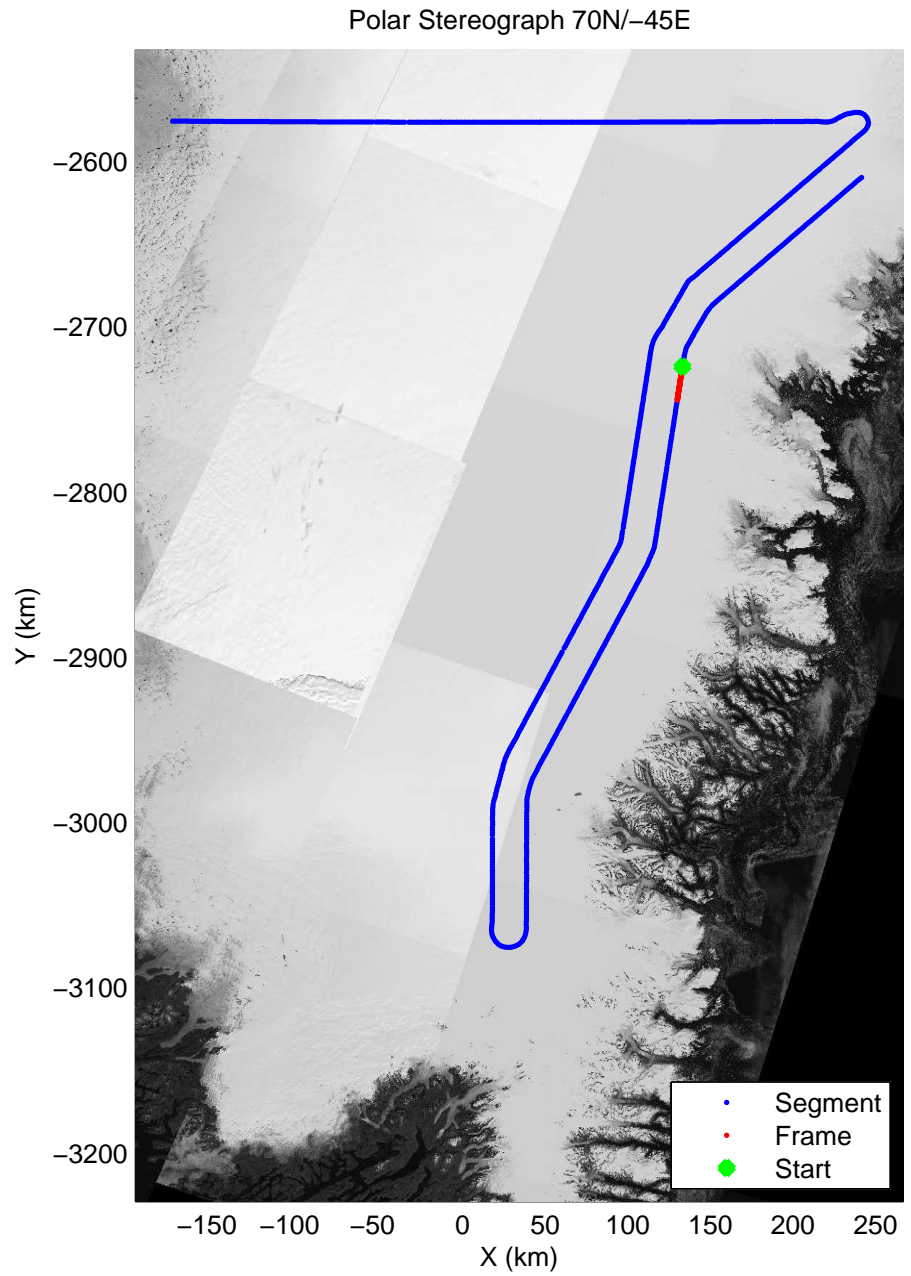
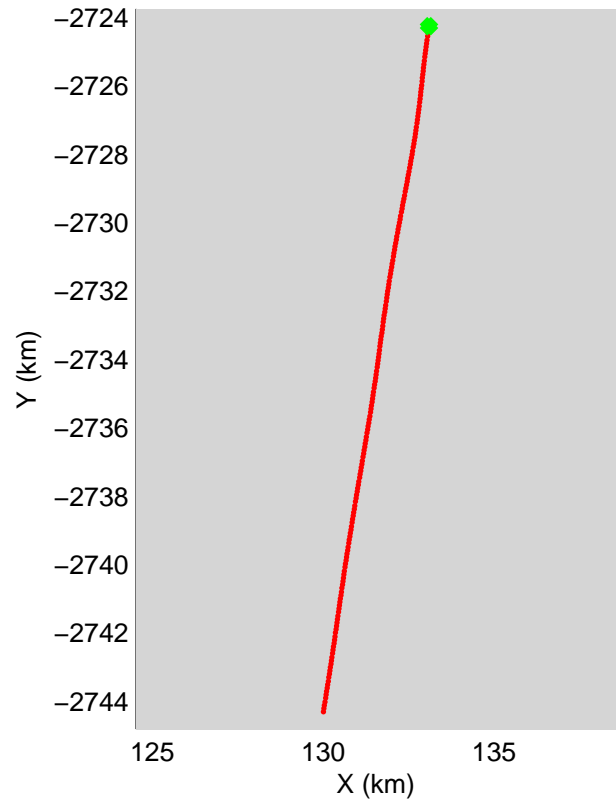







accum 2010\_Greenland\_P3: "SE Coastal" 20100512\_04\_008: 16:28:18.0 to 16:30:32.3 GPS

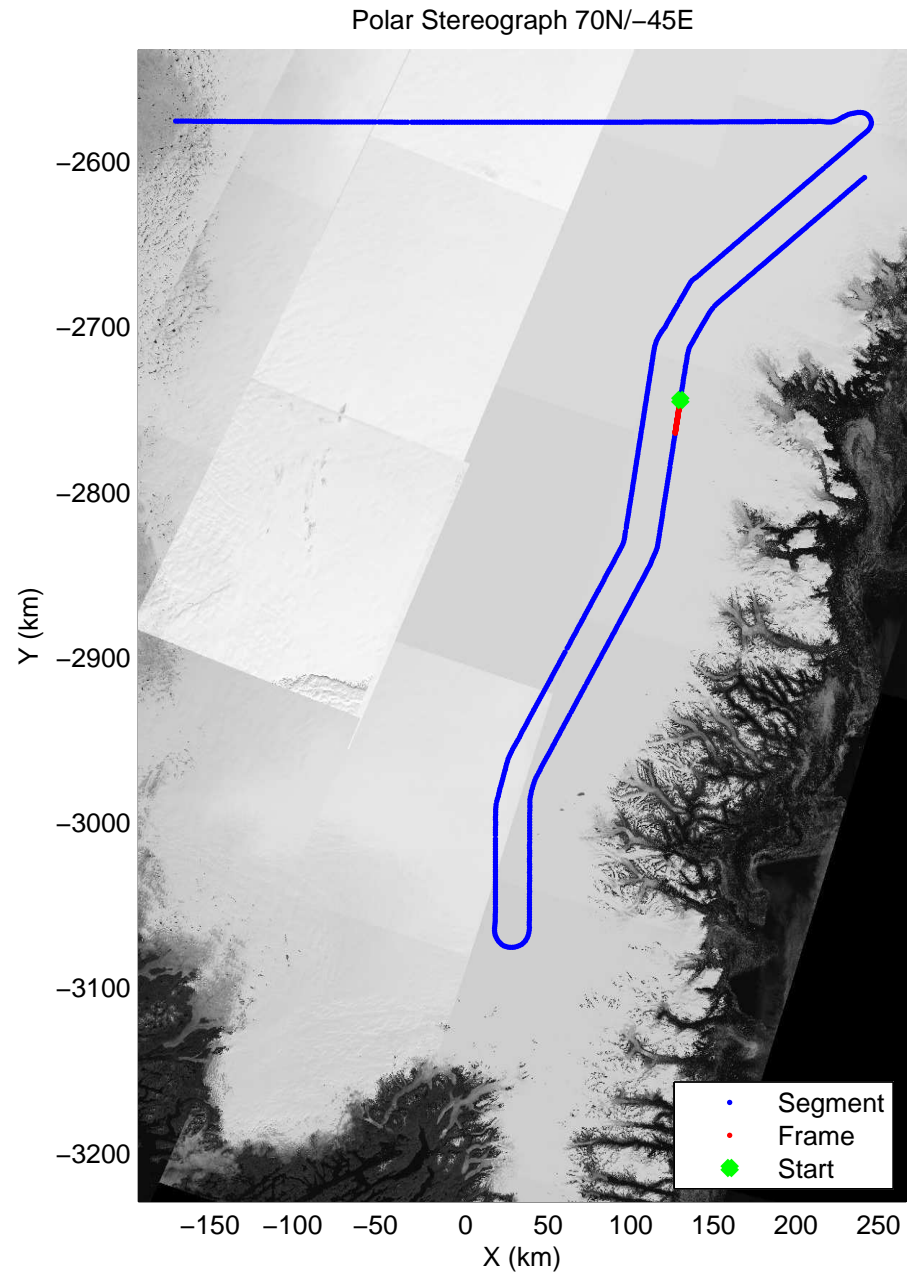
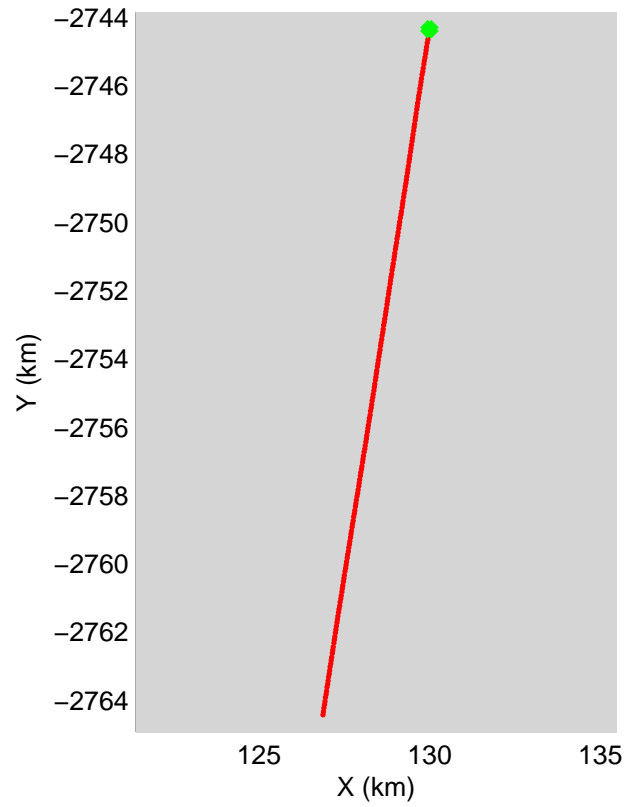




accum 2010\_Greenland\_P3: "SE Coastal" 20100512\_04\_009: 16:30:32.5 to 16:32:43.8 GPS




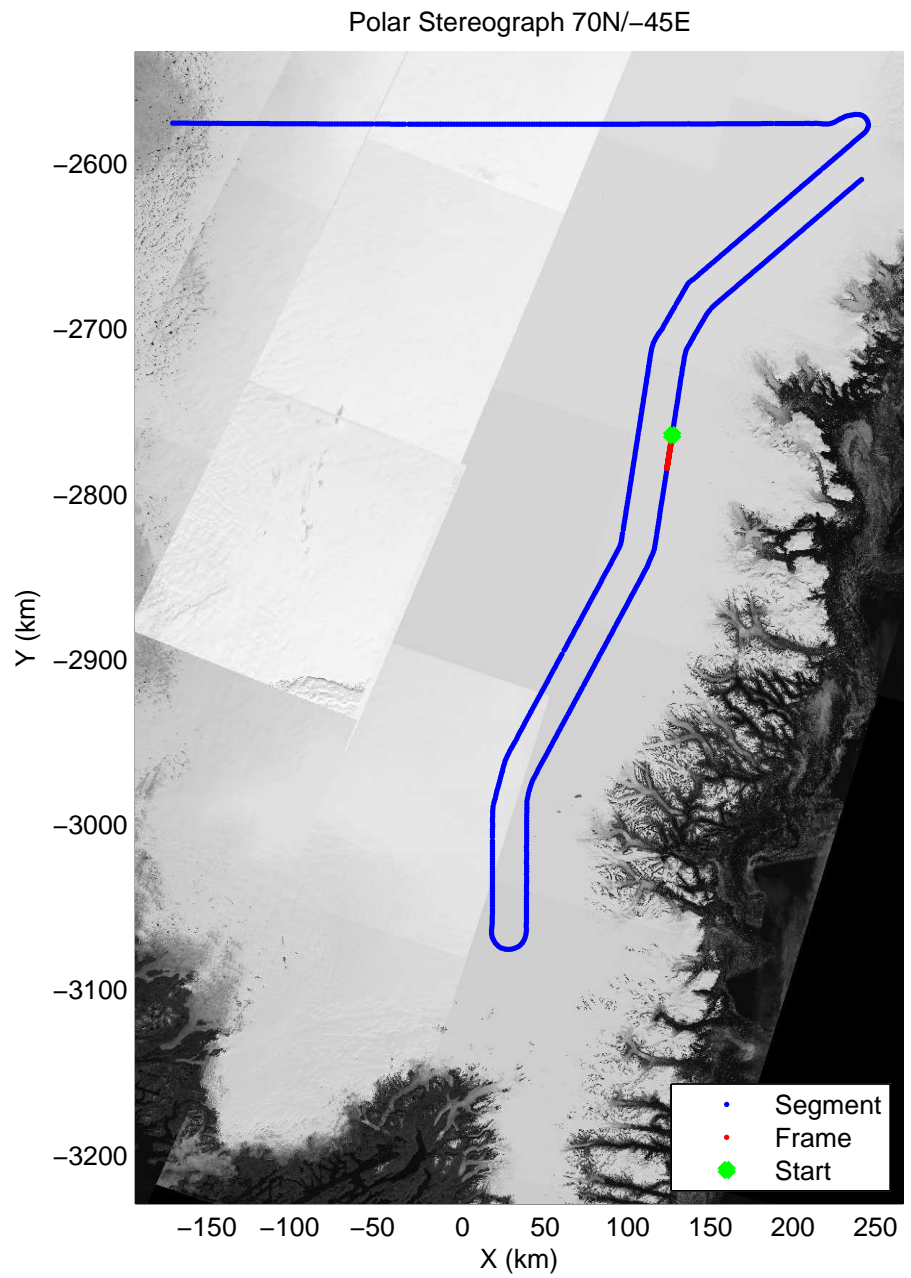
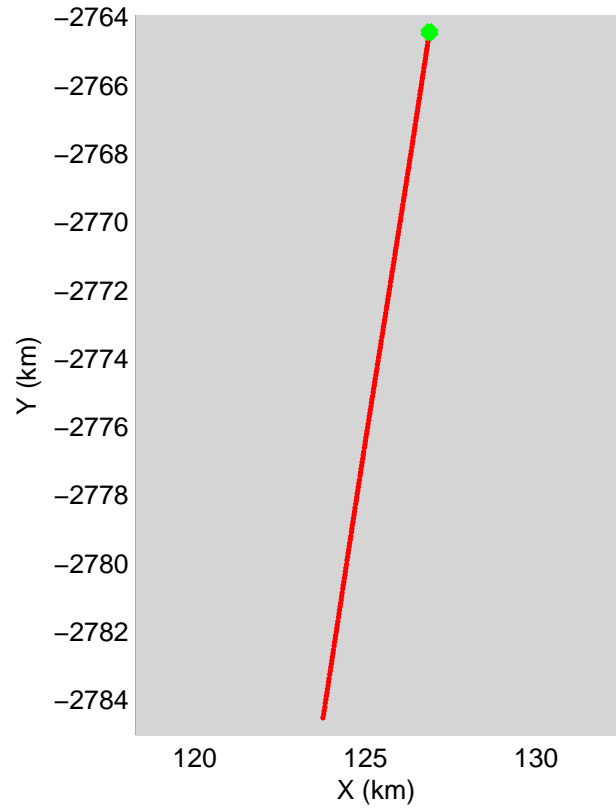
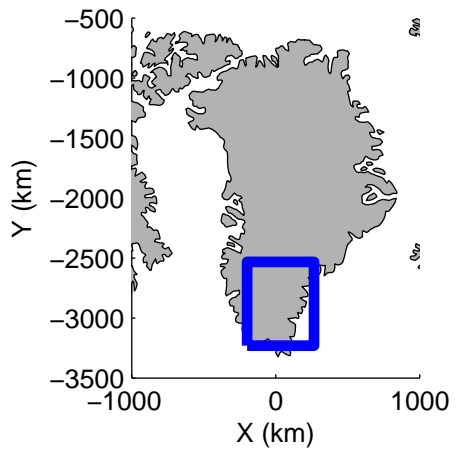







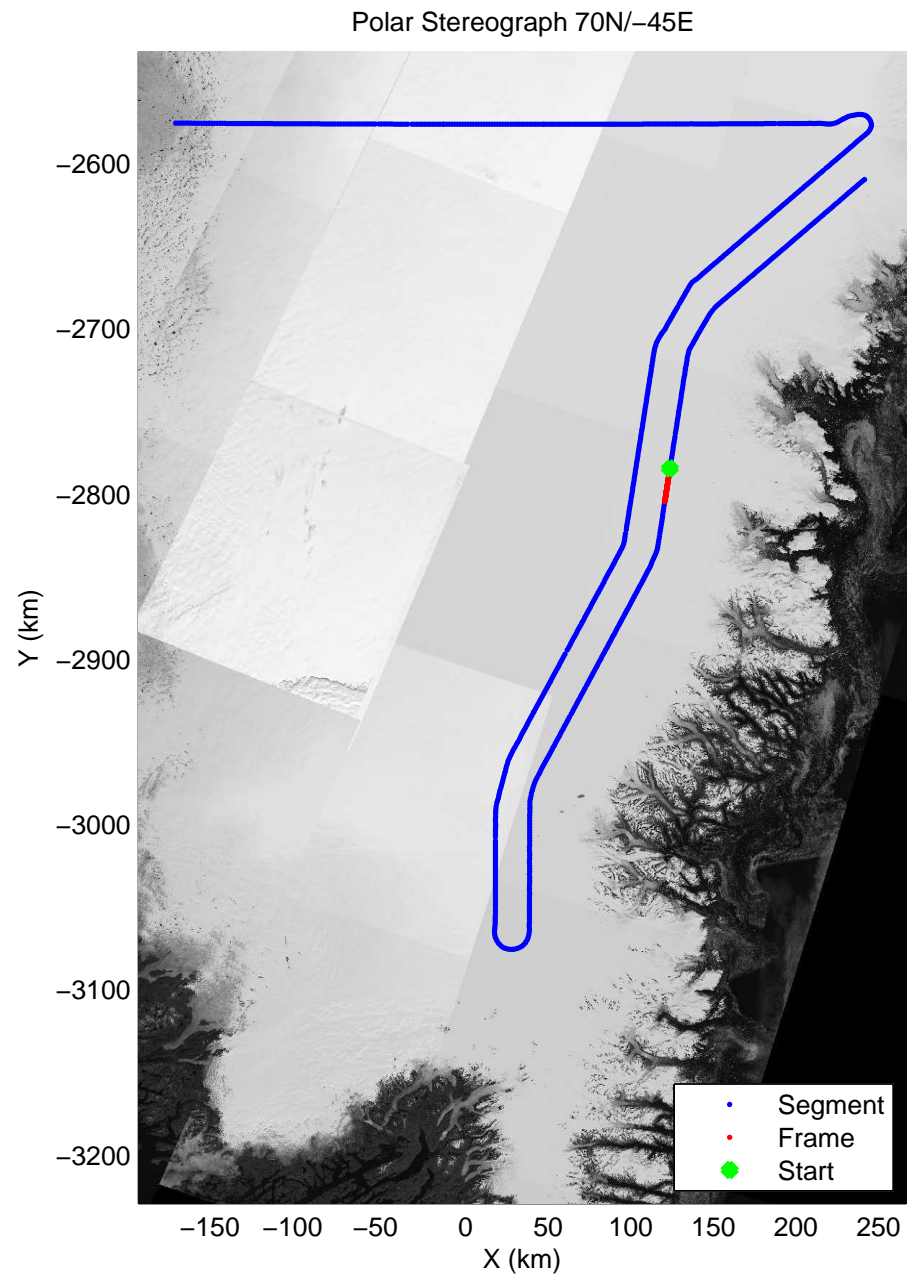
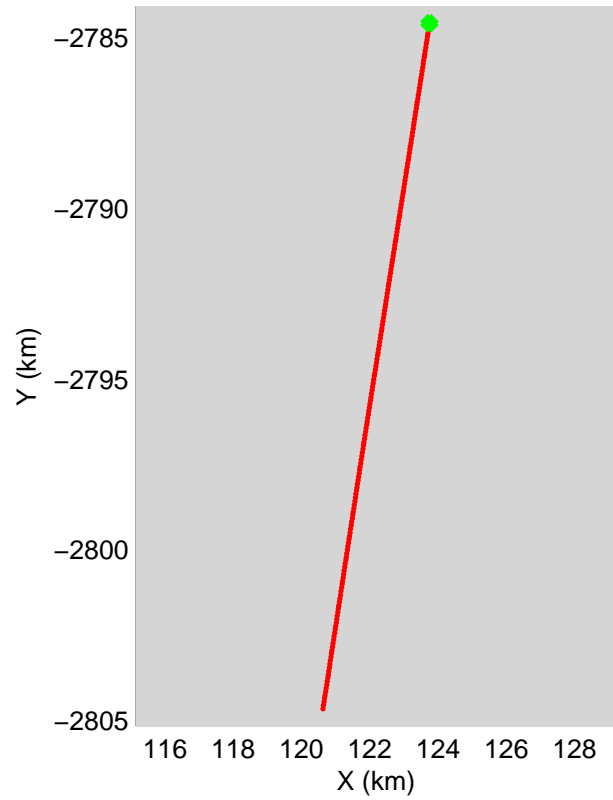
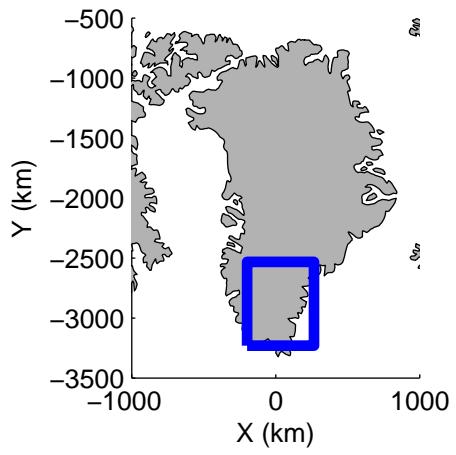
accum 2010\_Greenland\_P3: "SE Coastal" 20100512\_04\_010: 16:32:44.1 to 16:34:59.6 GPS






accum 2010\_Greenland\_P3: "SE Coastal" 20100512\_04\_011: 16:34:59.8 to 16:37:10.3 GPS



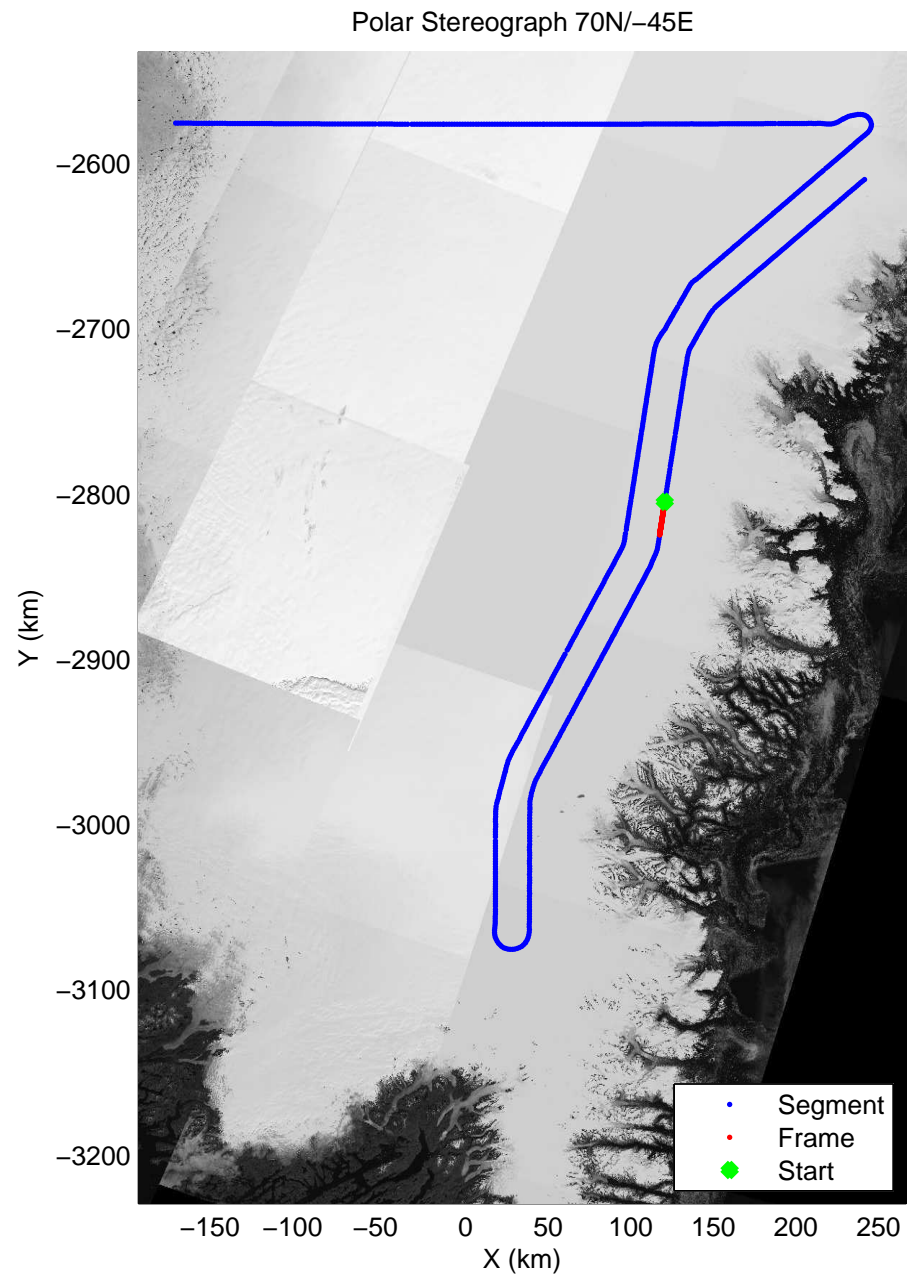
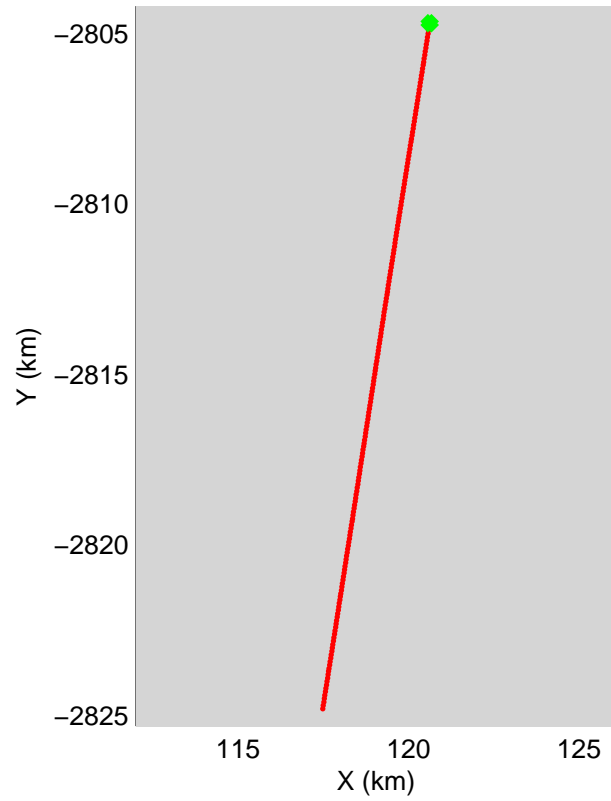





accum 2010\_Greenland\_P3: "SE Coastal" 20100512\_04\_012: 16:37:10.6 to 16:39:14.1 GPS

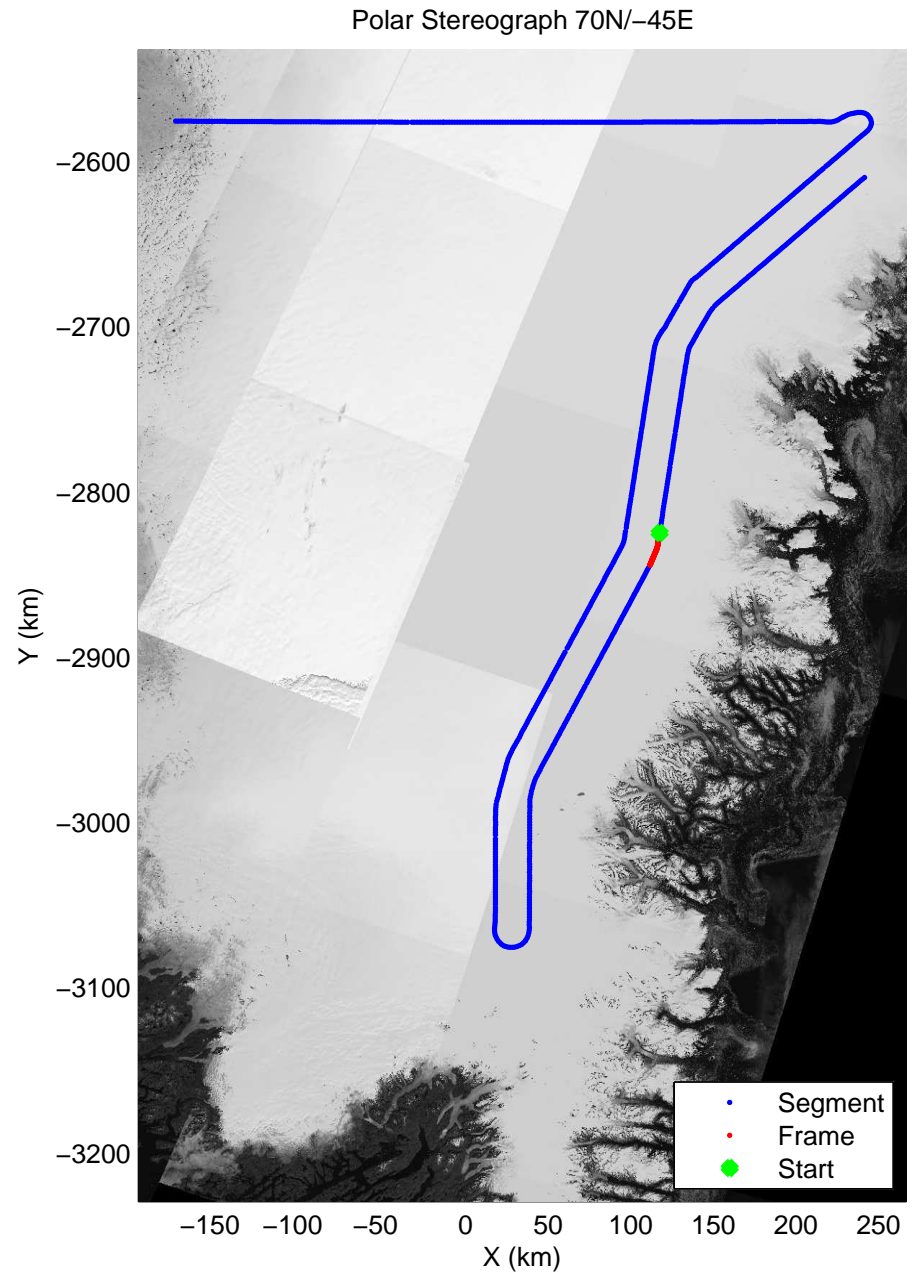
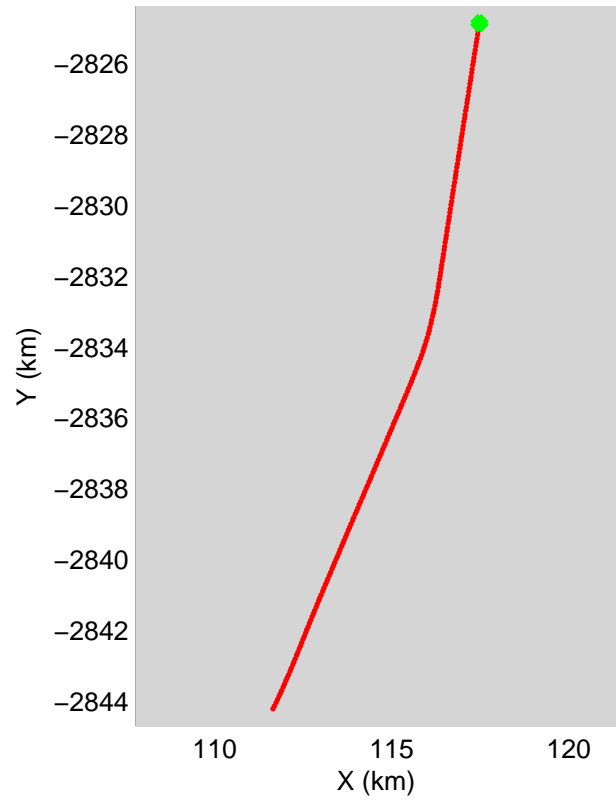







accum 2010\_Greenland\_P3: "SE Coastal" 20100512\_04\_013: 16:39:14.3 to 16:41:20.5 GPS

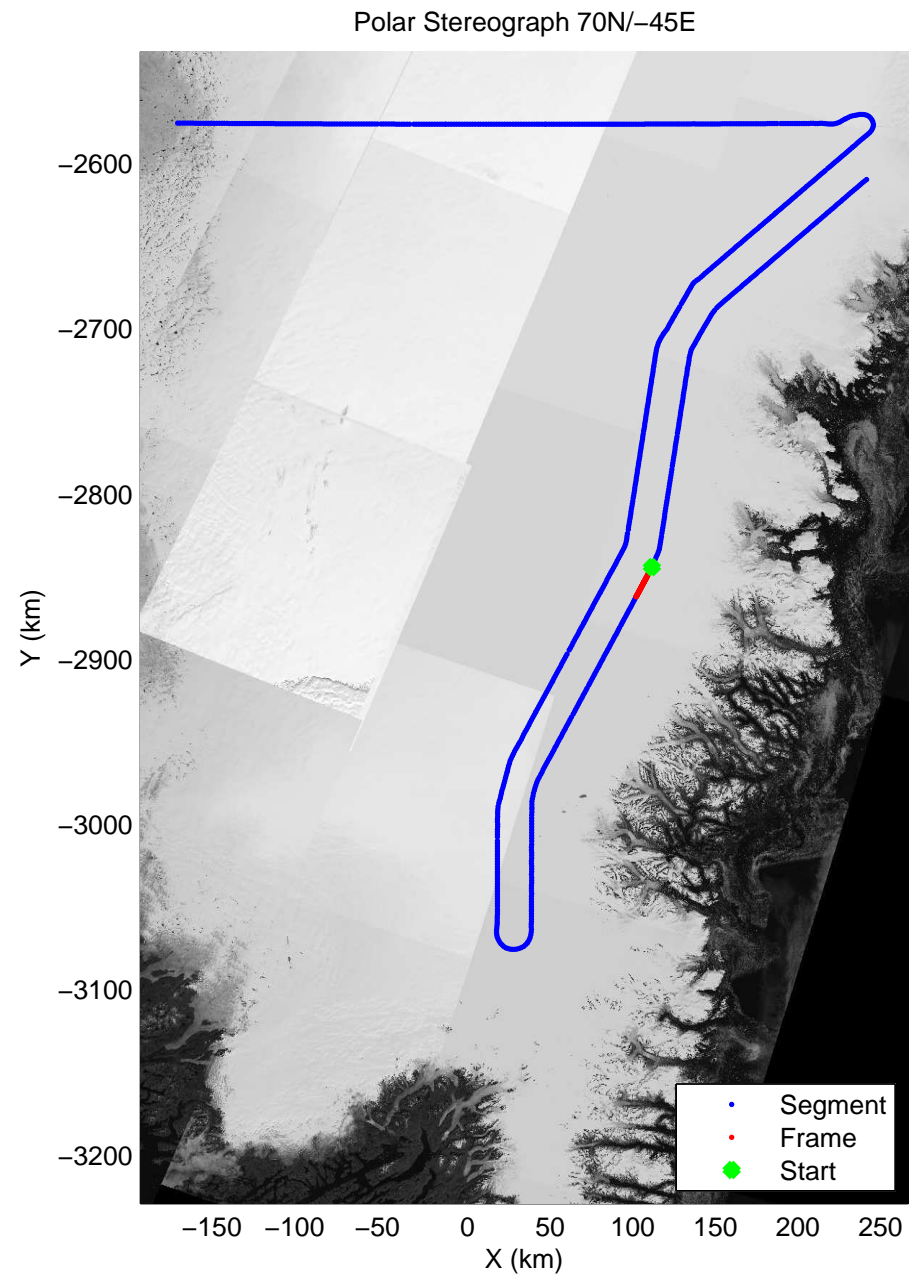
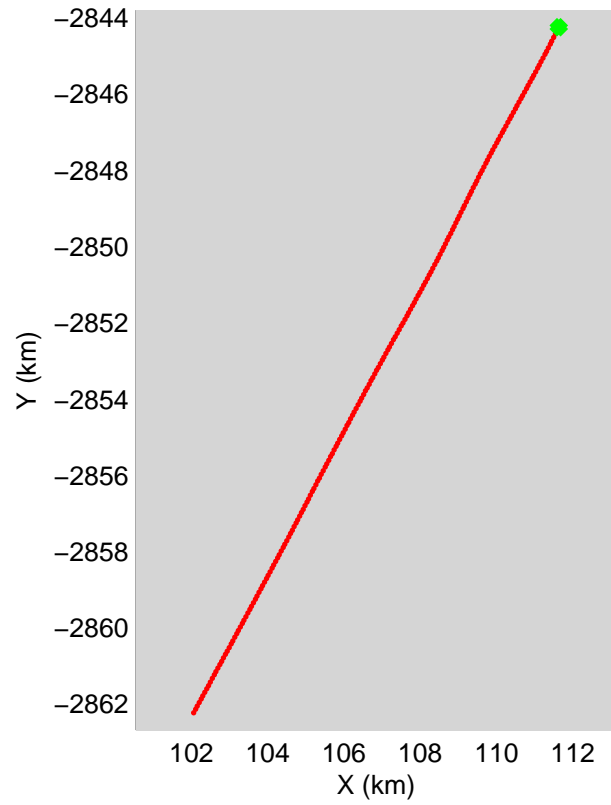





accum 2010\_Greenland\_P3: "SE Coastal" 20100512\_04\_014: 16:41:20.7 to 16:43:38.3 GPS

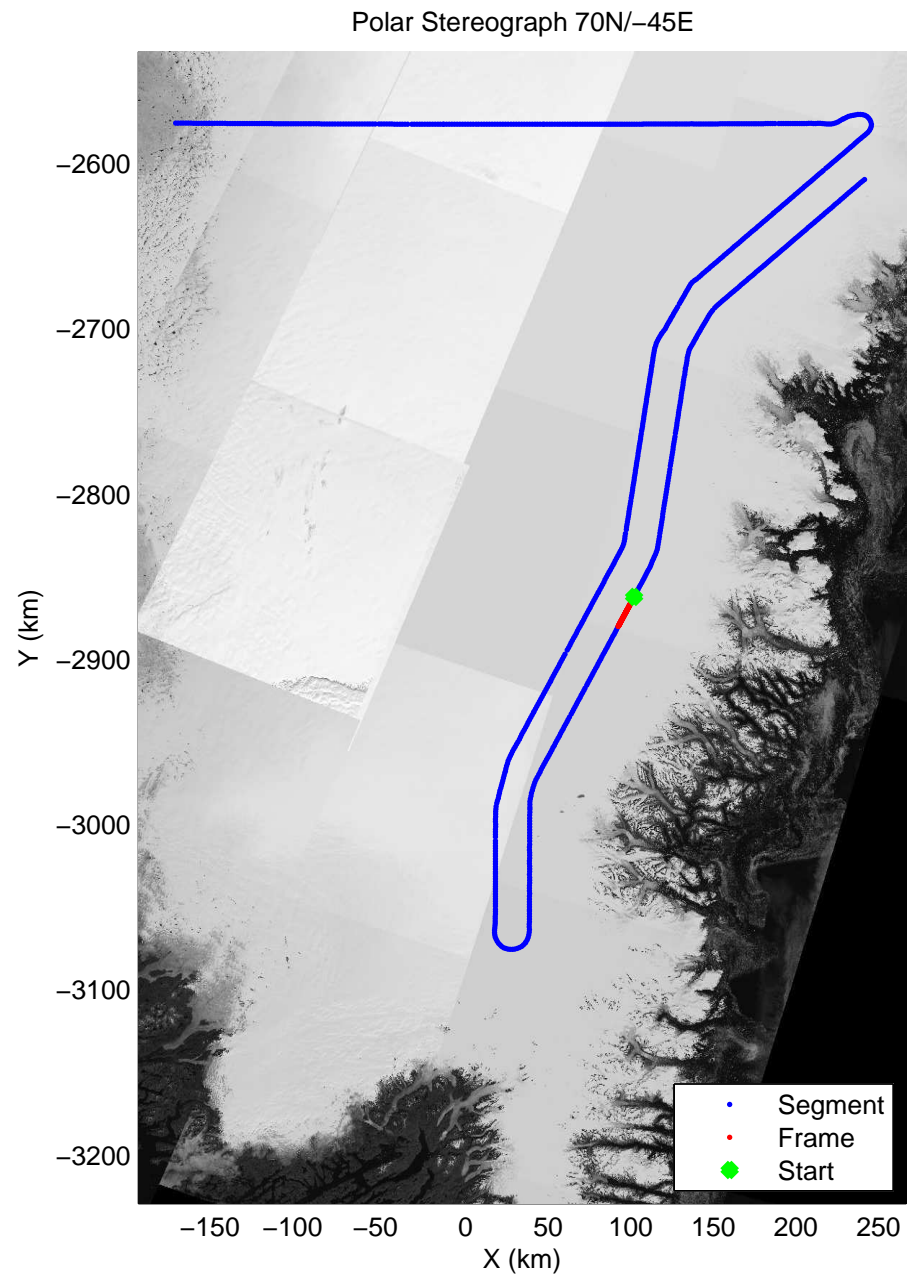
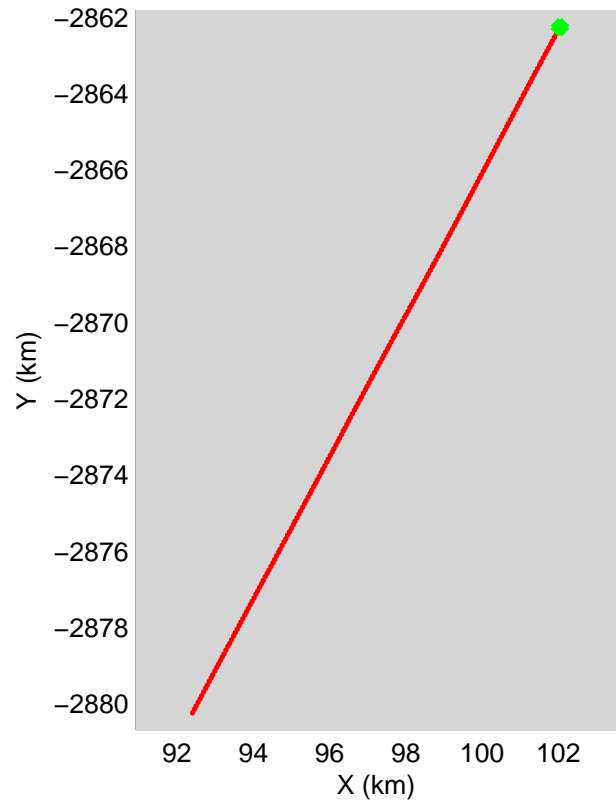







accum 2010\_Greenland\_P3: "SE Coastal" 20100512\_04\_015: 16:43:38.5 to 16:46:03.3 GPS

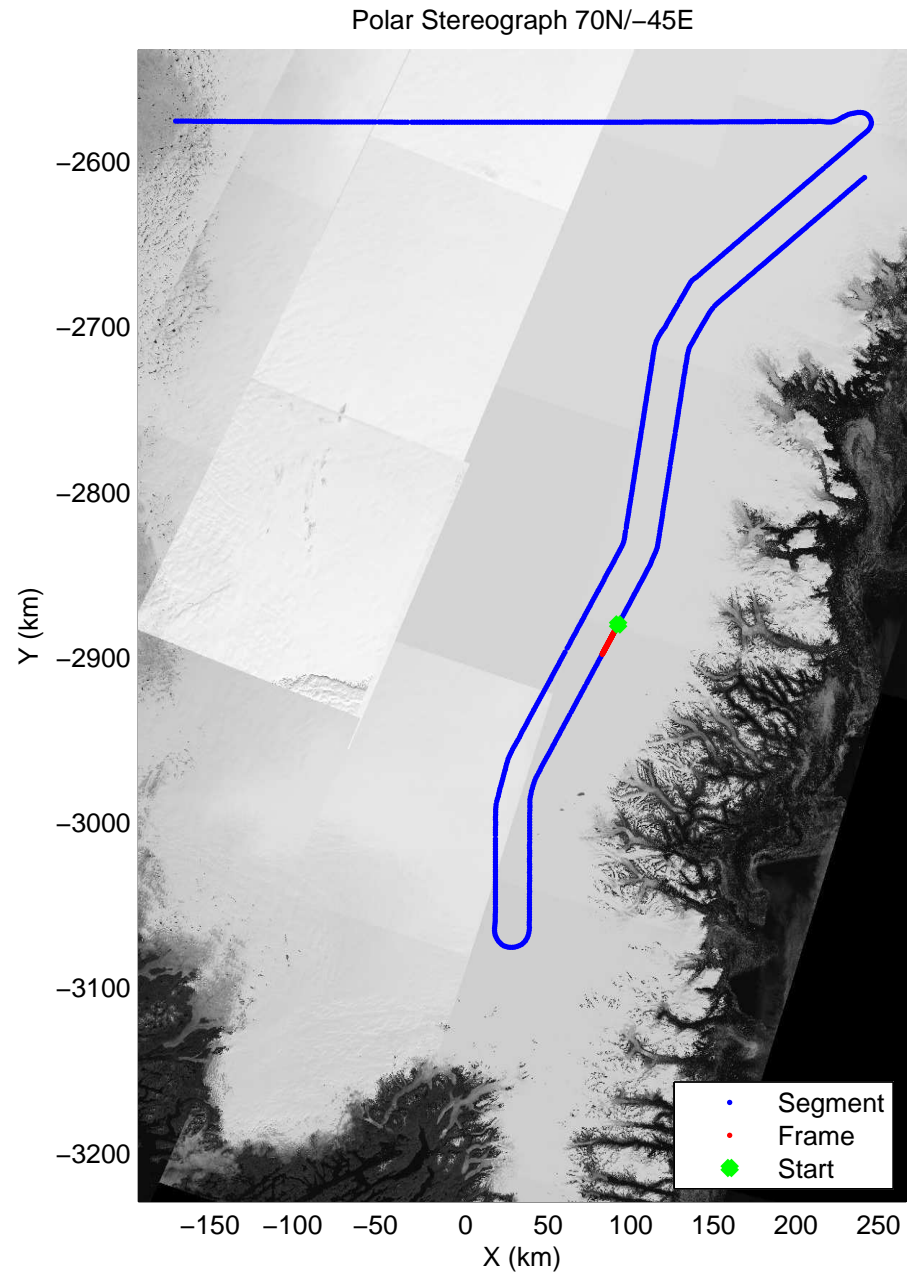
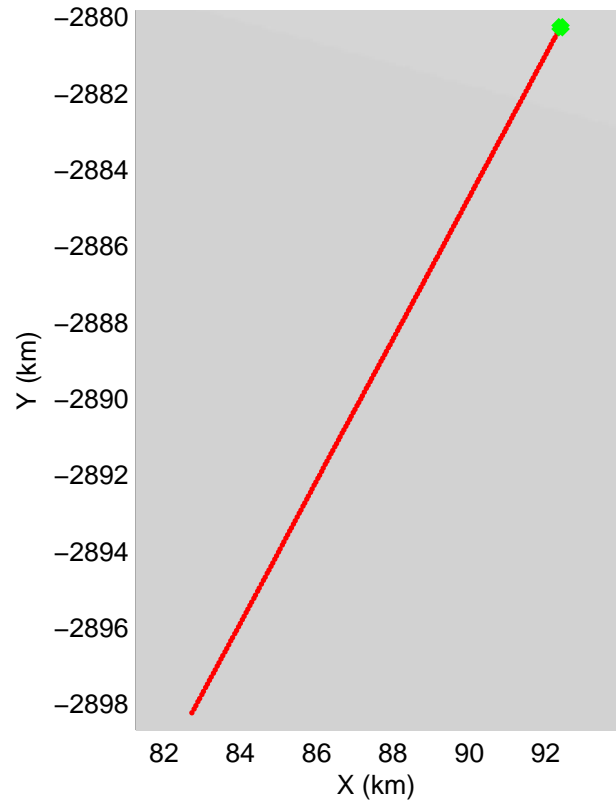





accum 2010\_Greenland\_P3: "SE Coastal" 20100512\_04\_016: 16:46:03.5 to 16:48:27.8 GPS

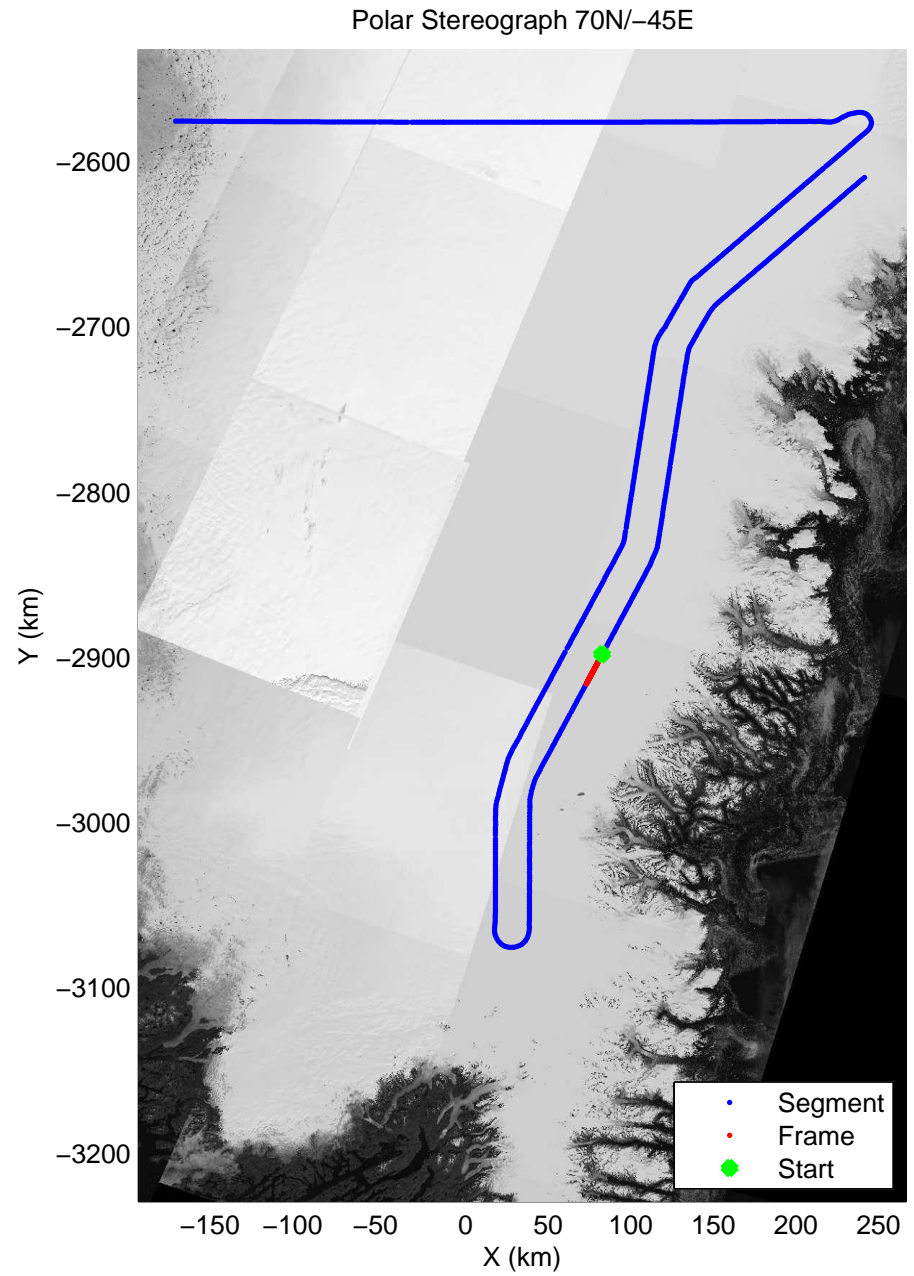
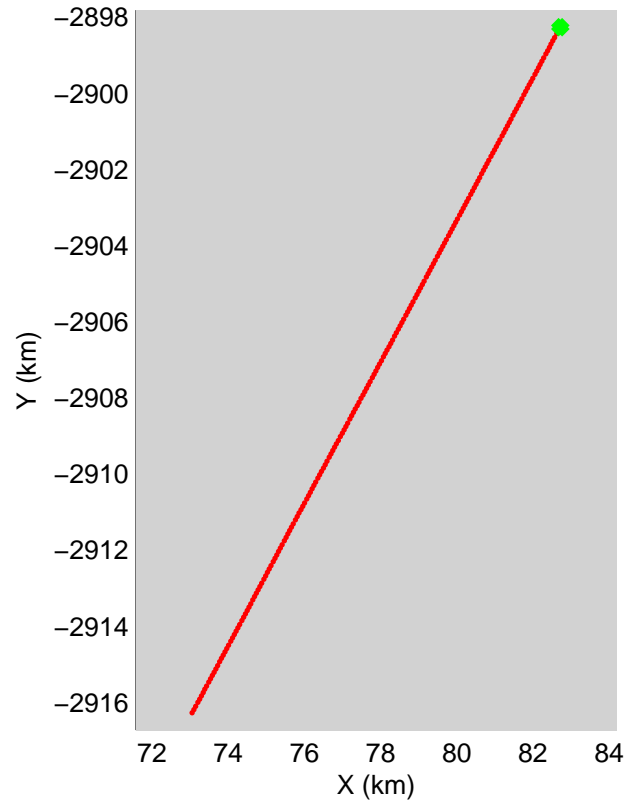







accum 2010\_Greenland\_P3: "SE Coastal" 20100512\_04\_017: 16:48:28.0 to 16:50:48.8 GPS

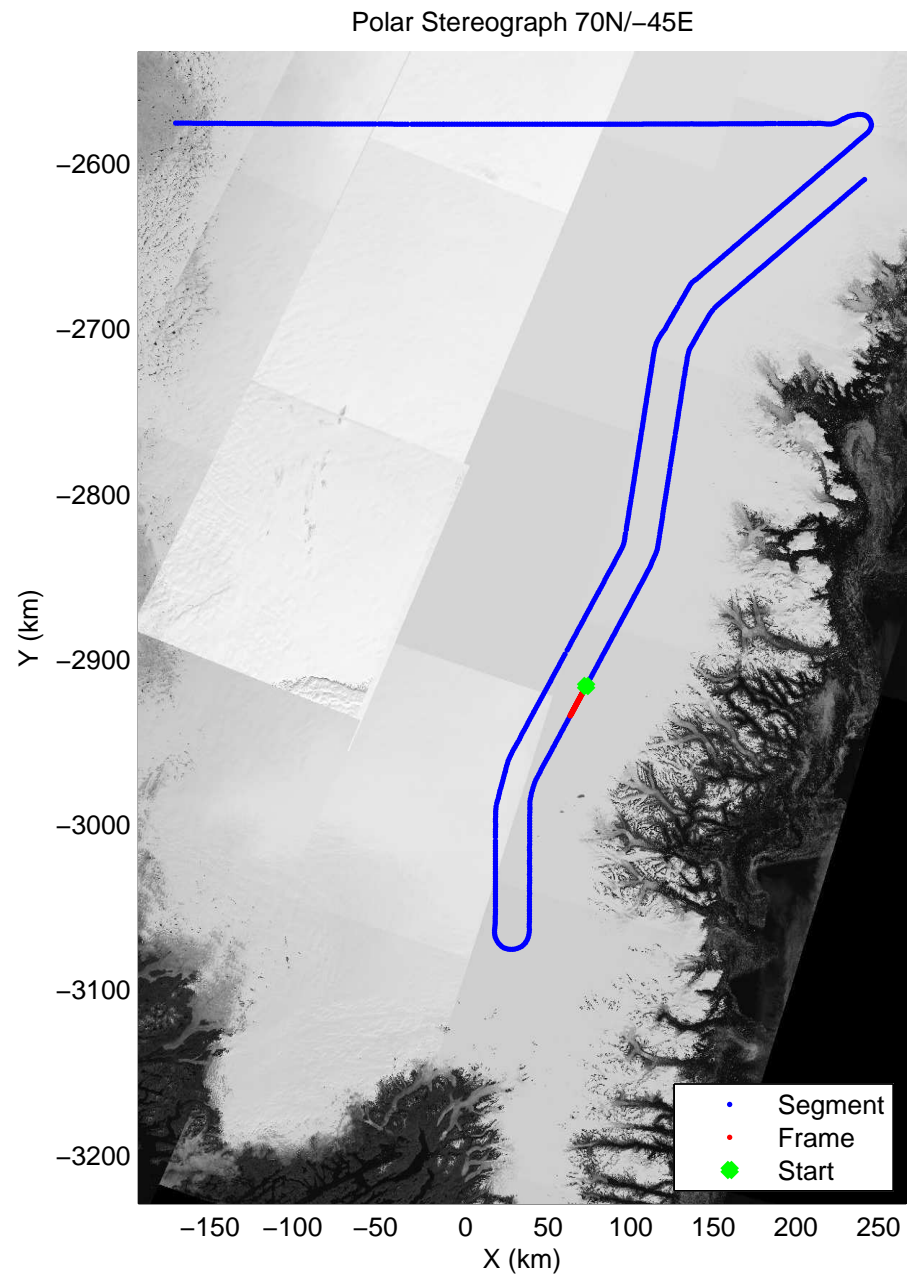
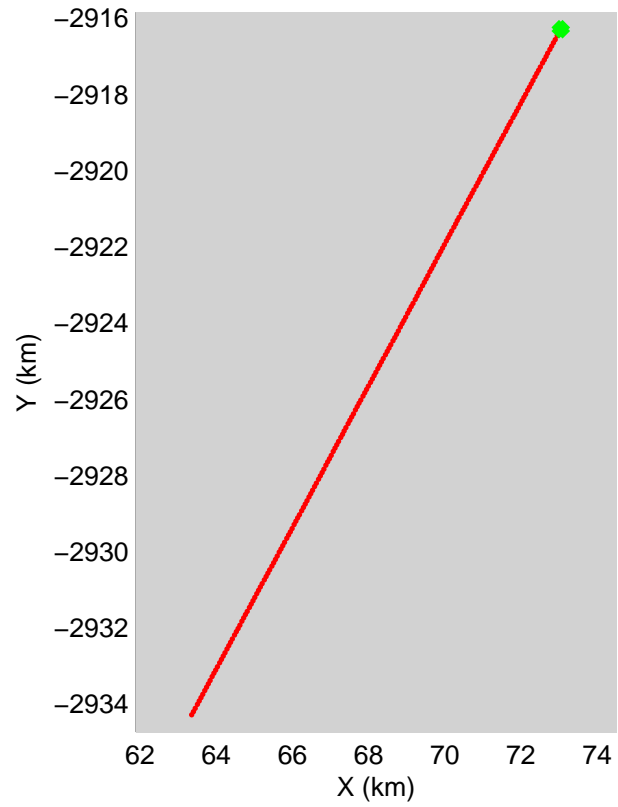





accum 2010\_Greenland\_P3: "SE Coastal" 20100512\_04\_018: 16:50:49.1 to 16:53:00.8 GPS

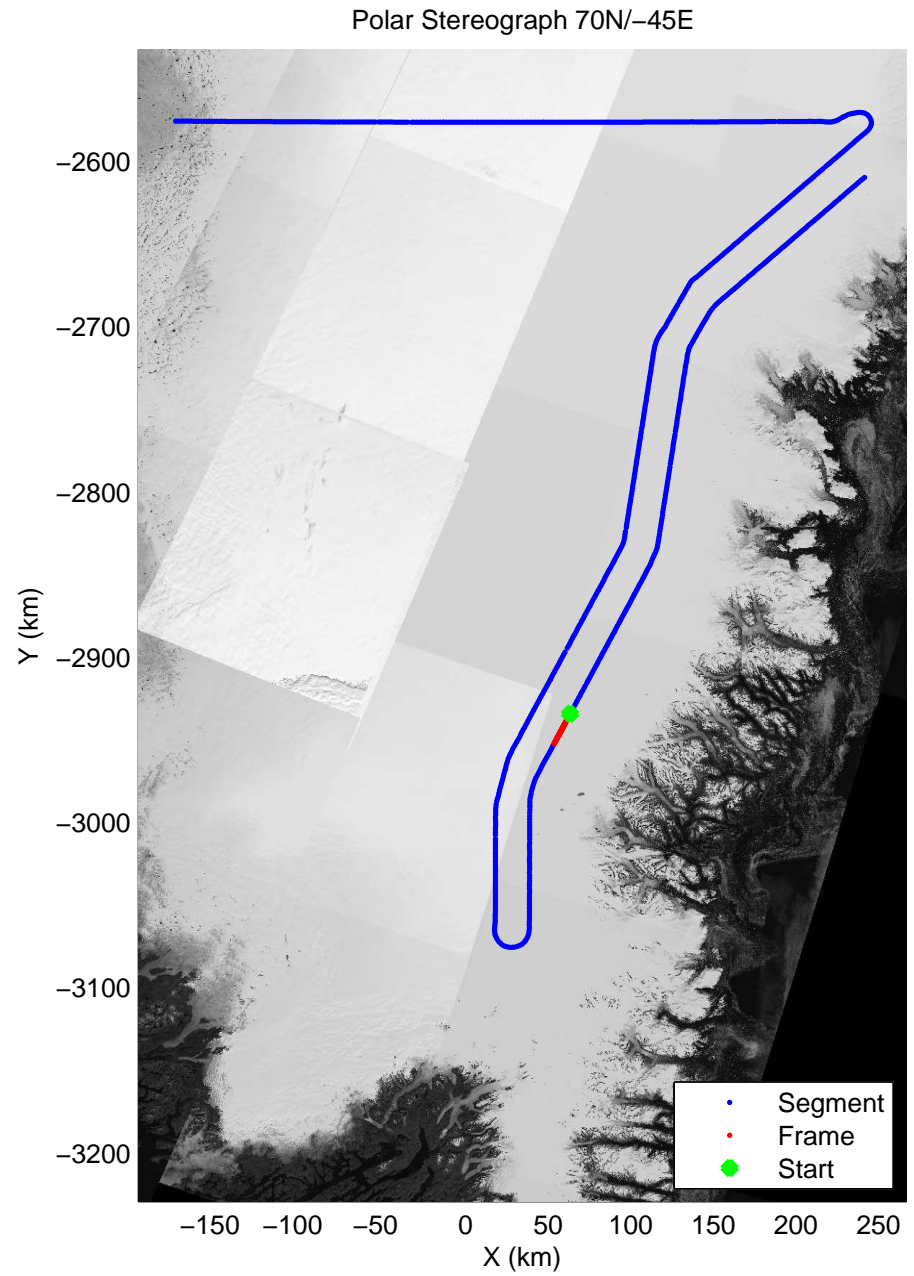
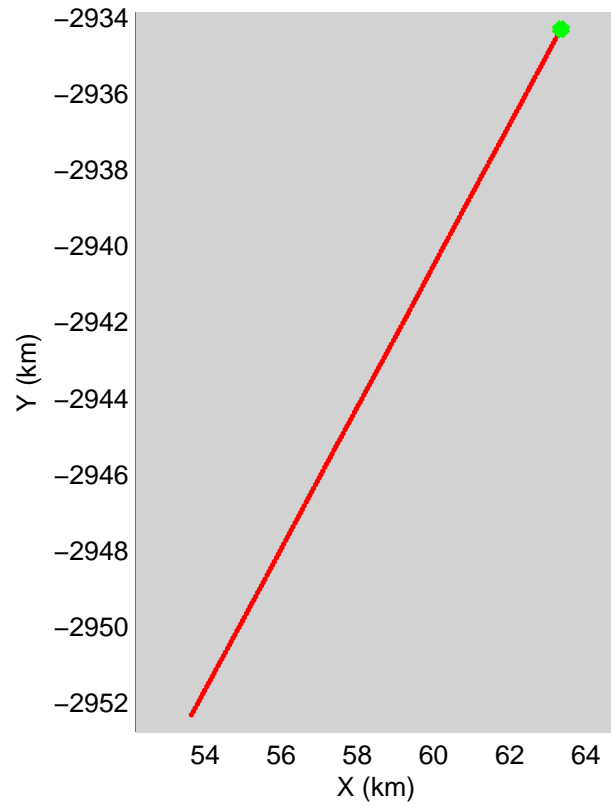







accum 2010\_Greenland\_P3: "SE Coastal" 20100512\_04\_019: 16:53:00.9 to 16:55:14.7 GPS



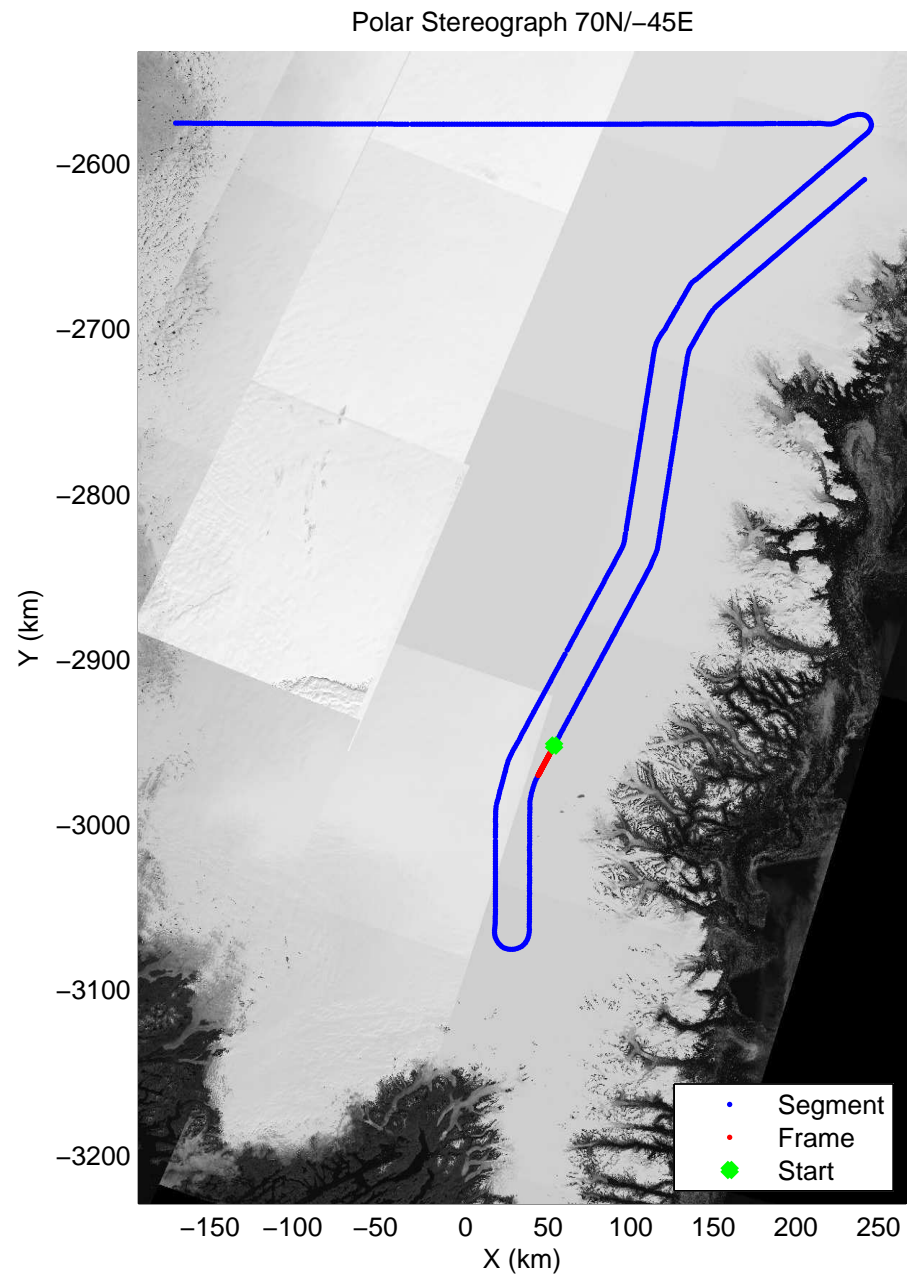
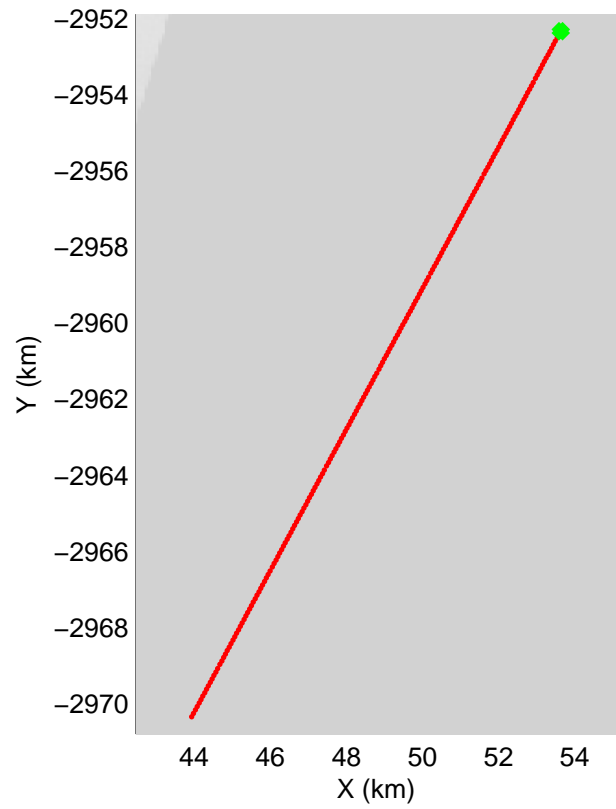





accum 2010\_Greenland\_P3: "SE Coastal" 20100512\_04\_020: 16:55:14.8 to 16:57:27.0 GPS

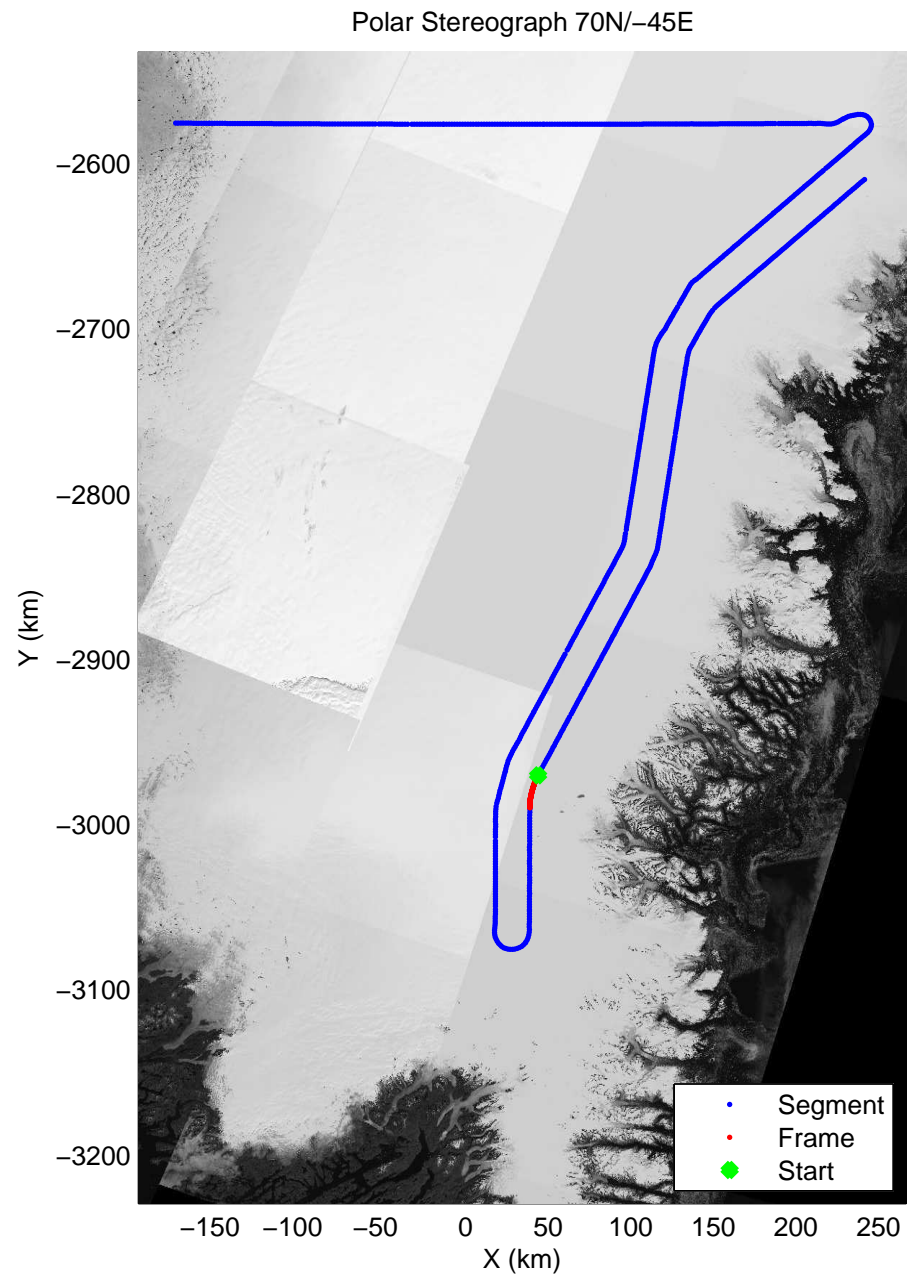
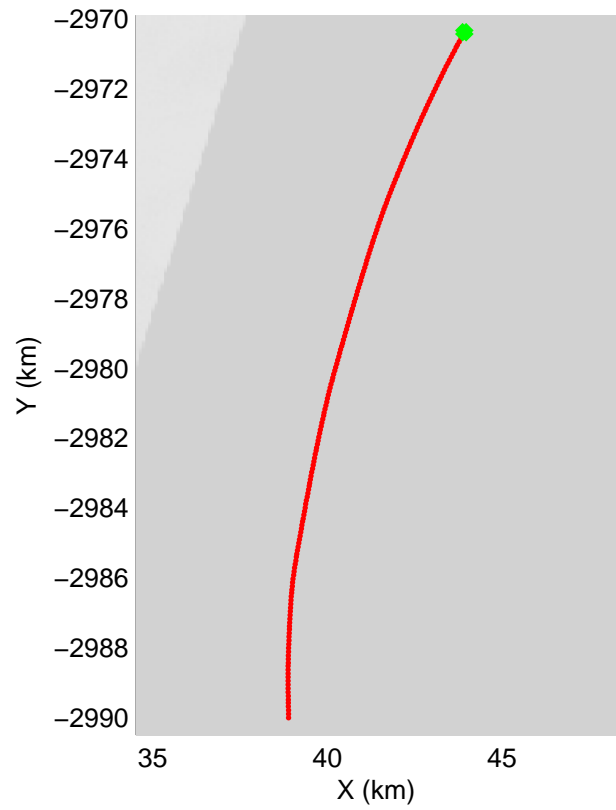







accum 2010\_Greenland\_P3: "SE Coastal" 20100512\_04\_021: 16:57:27.2 to 16:59:35.5 GPS

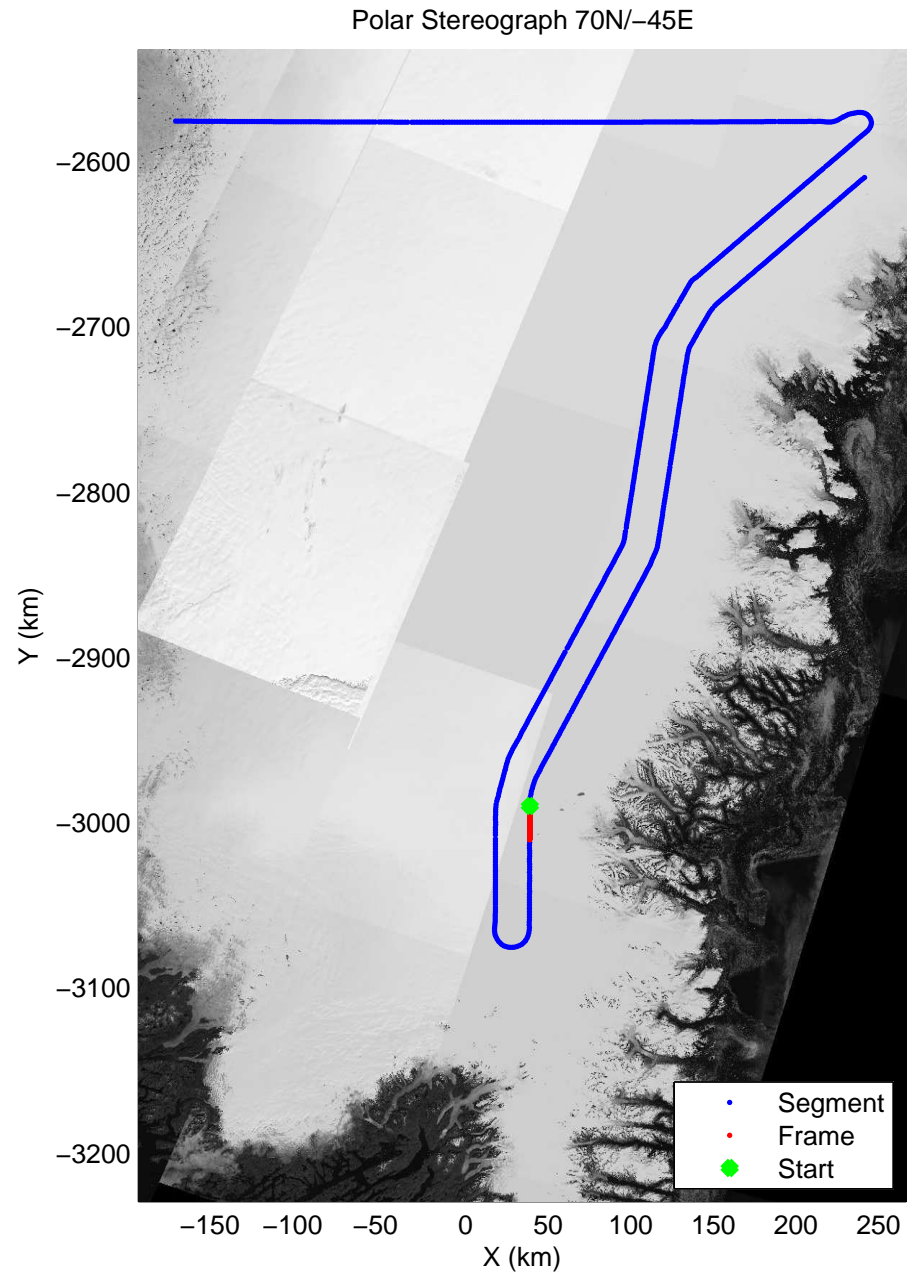
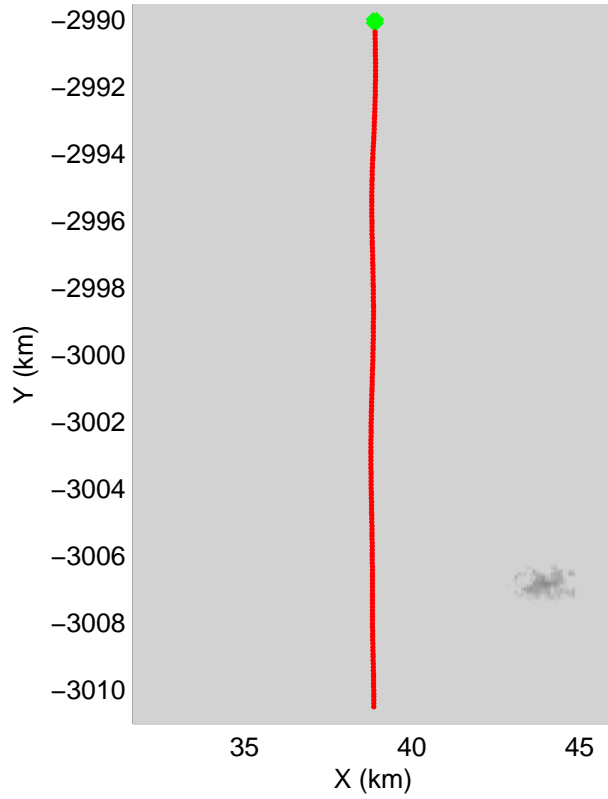





accum 2010\_Greenland\_P3: "SE Coastal" 20100512\_04\_022: 16:59:35.7 to 17:01:40.5 GPS

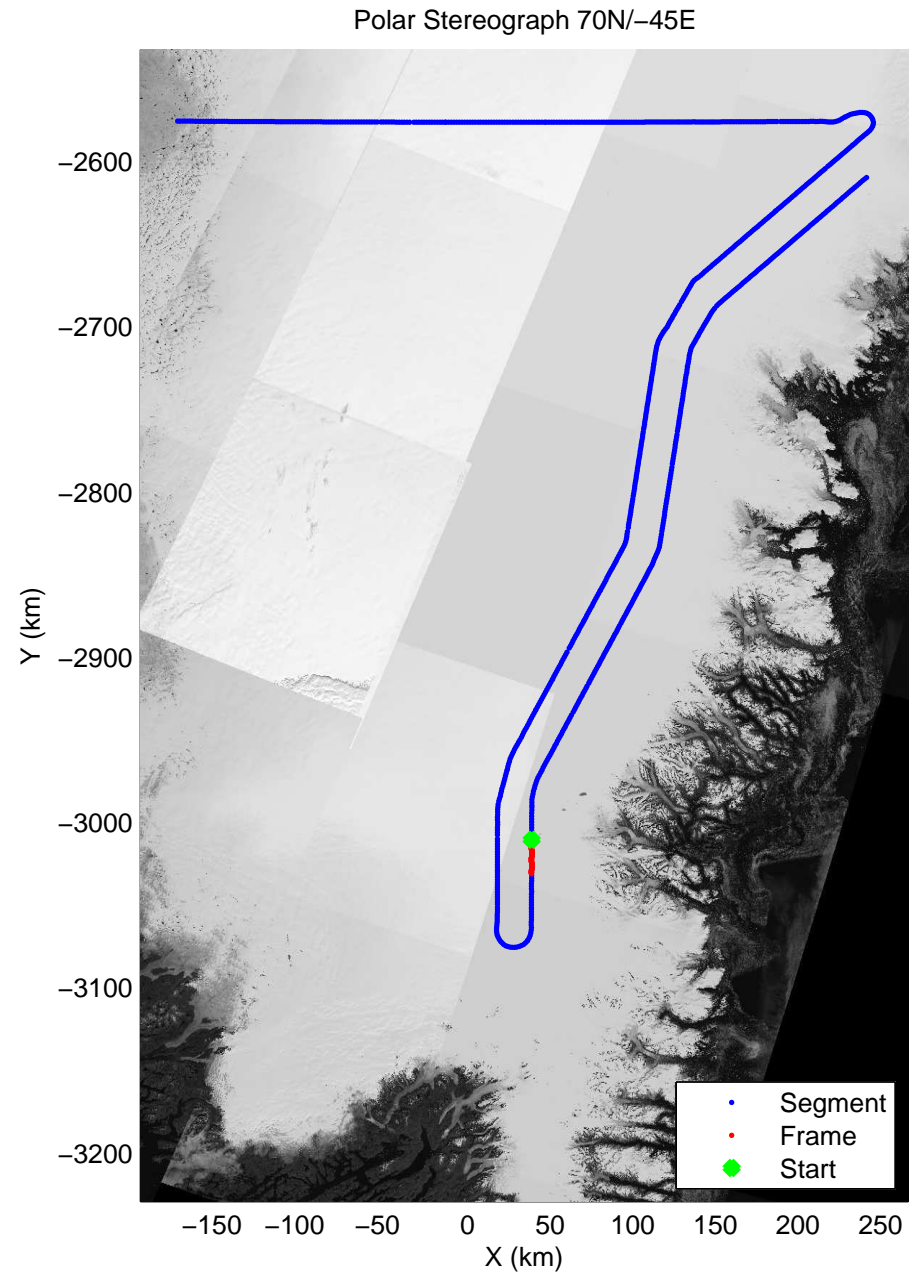
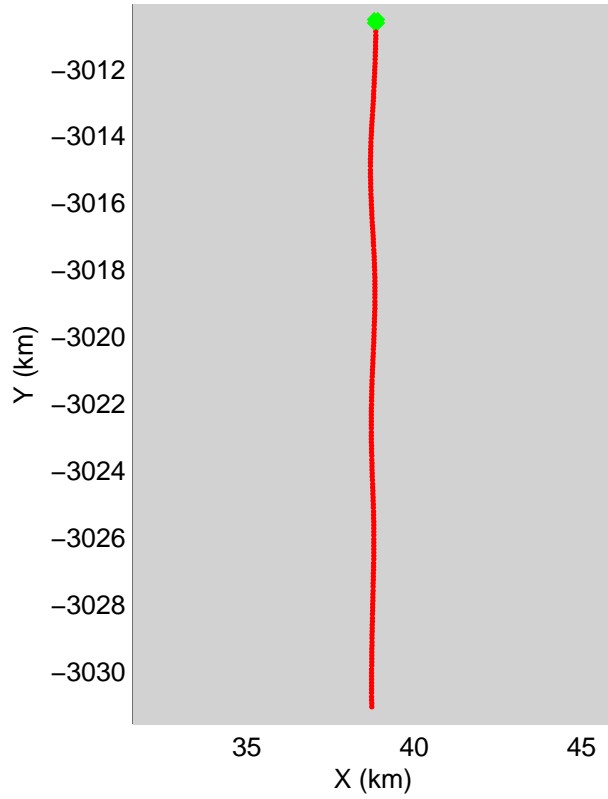







accum 2010\_Greenland\_P3: "SE Coastal" 20100512\_04\_023: 17:01:40.7 to 17:03:43.9 GPS

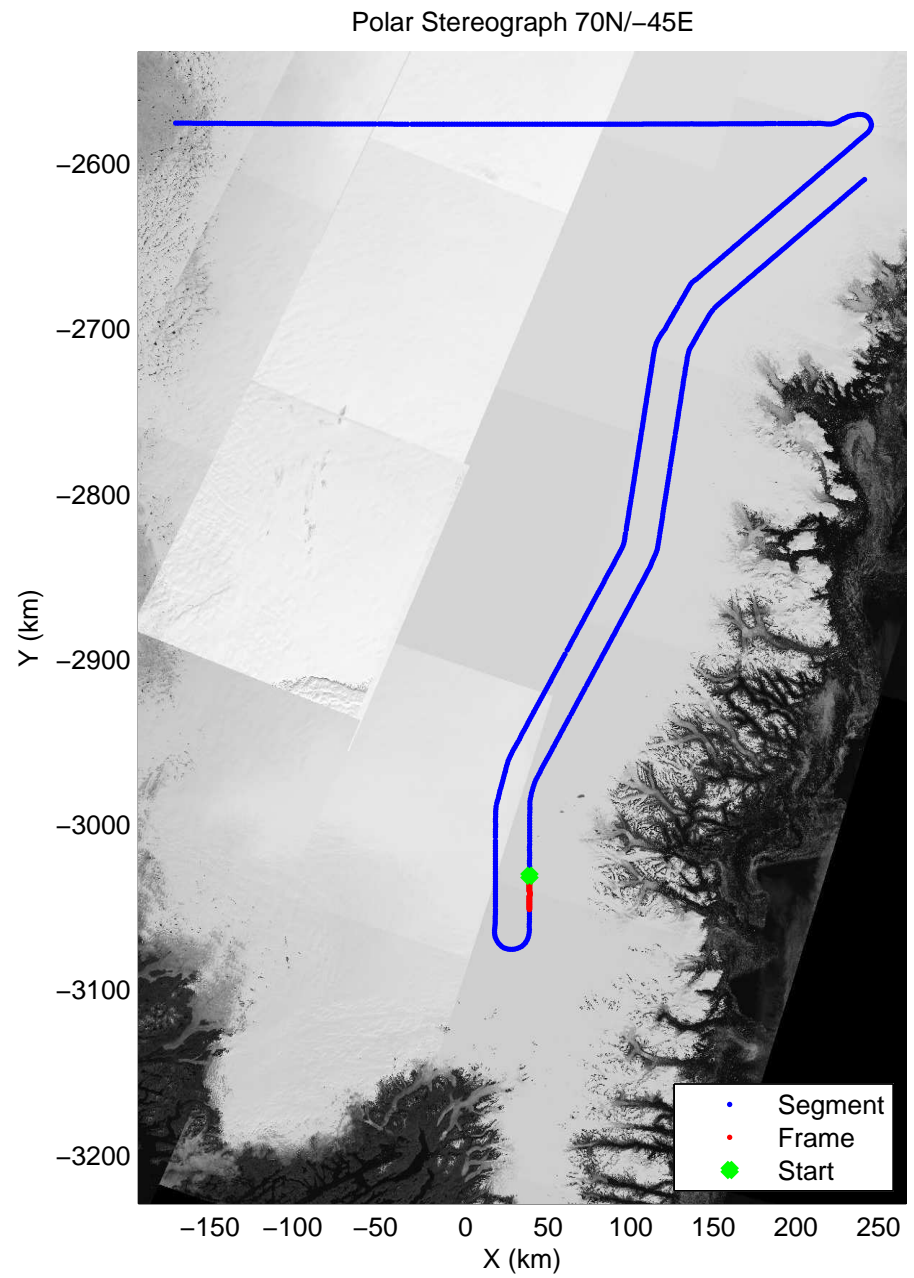





accum 2010\_Greenland\_P3: "SE Coastal" 20100512\_04\_024: 17:03:44.1 to 17:05:54.8 GPS

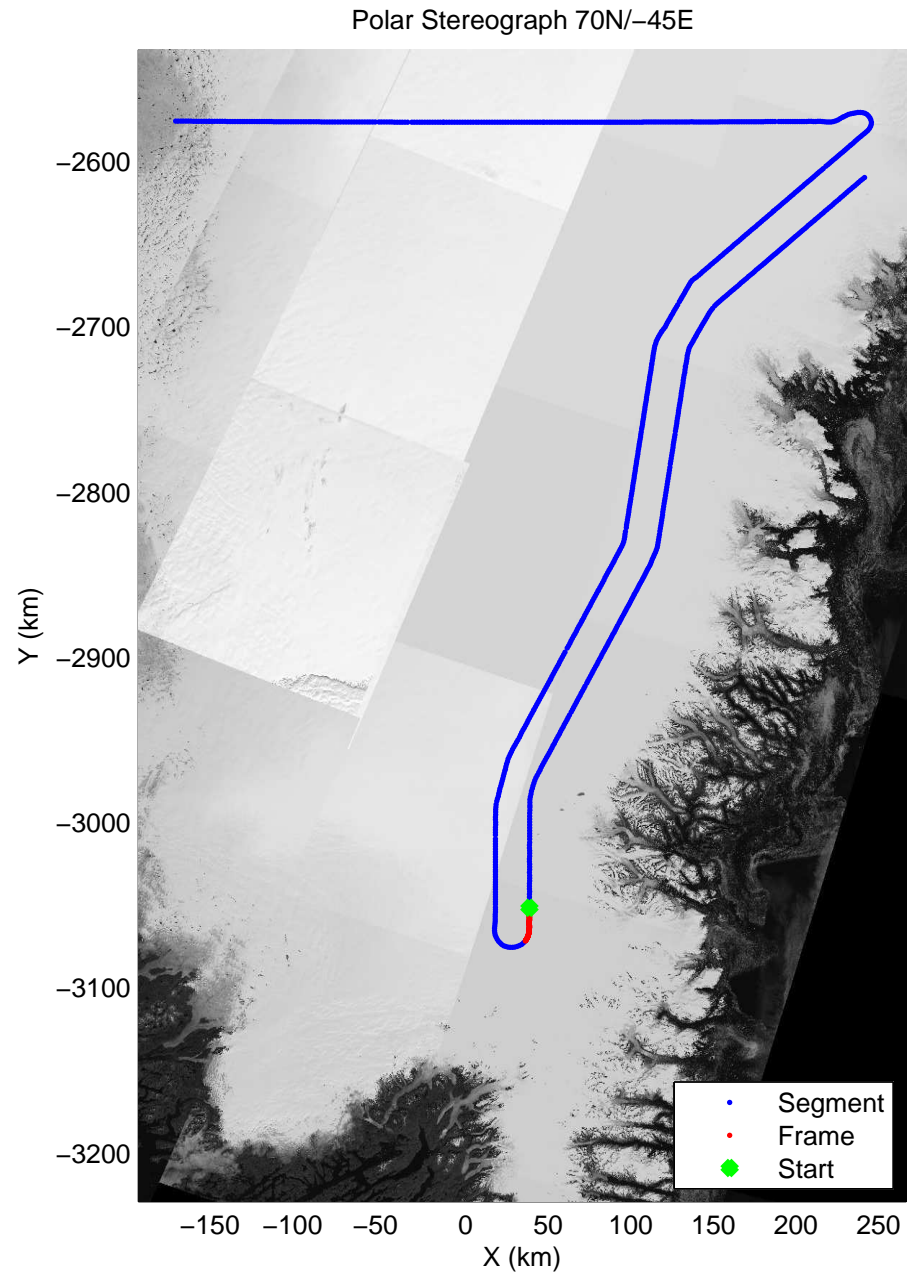
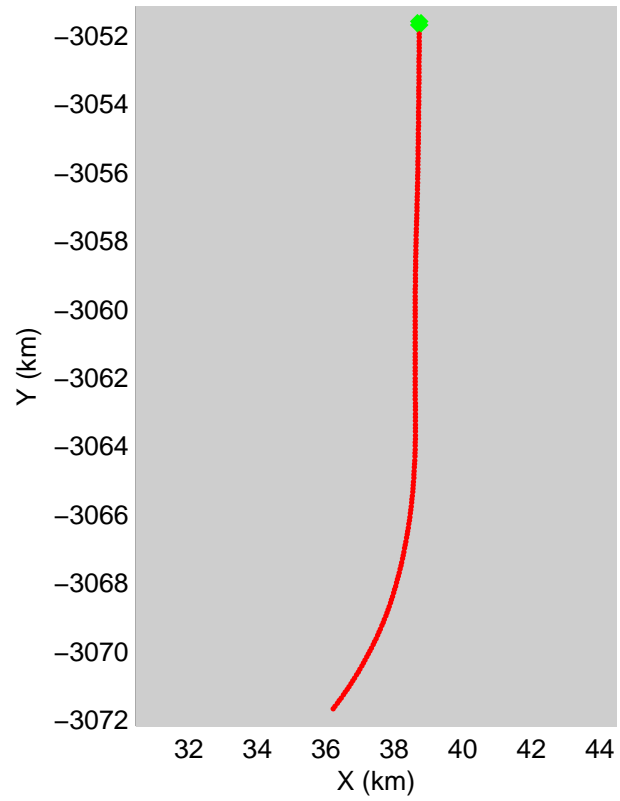







accum 2010\_Greenland\_P3: "SE Coastal" 20100512\_04\_025: 17:05:55.0 to 17:08:07.5 GPS

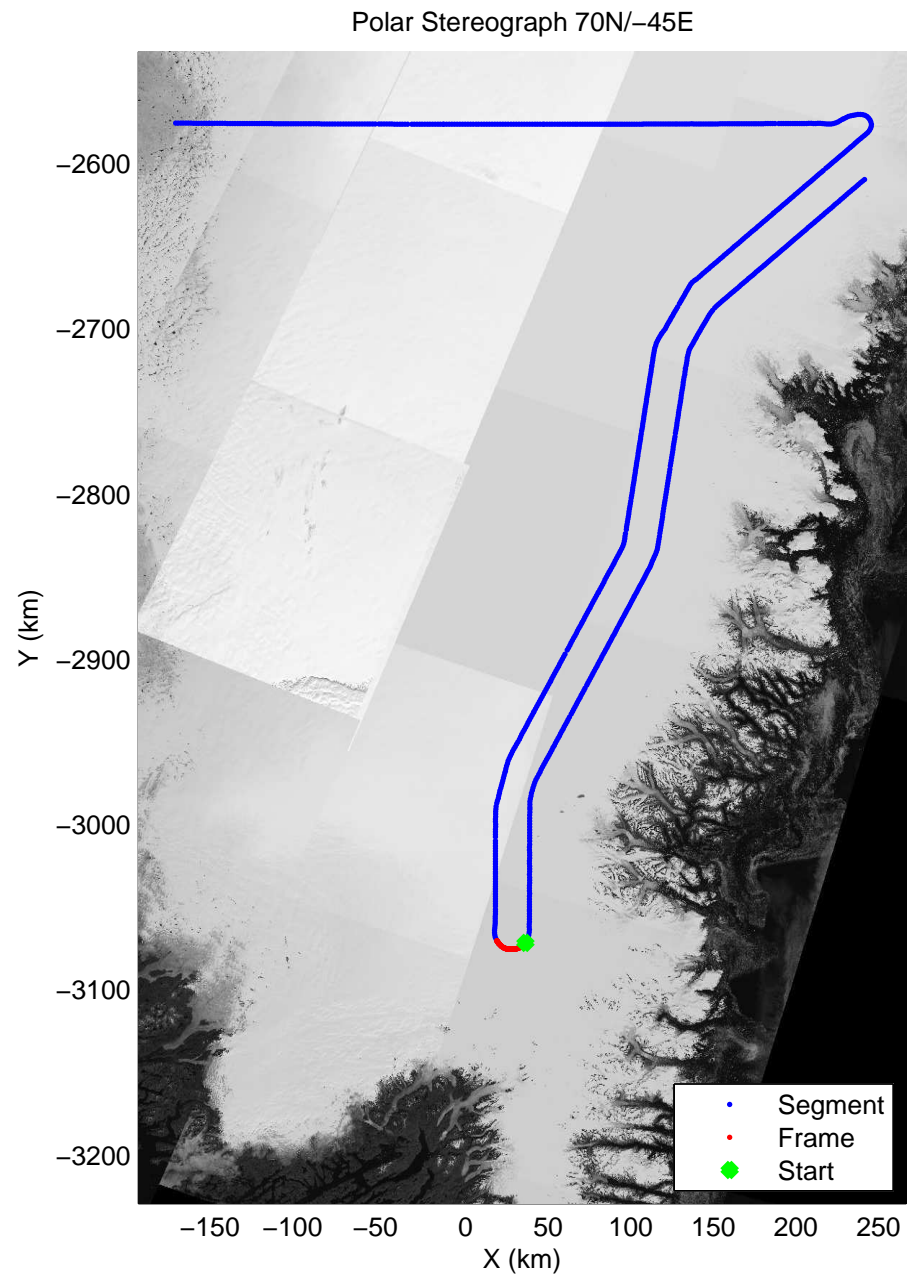
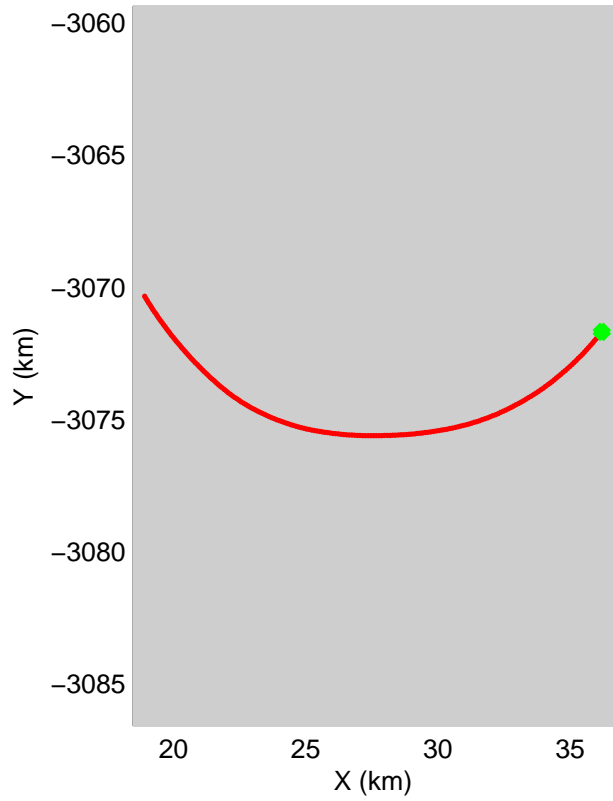





accum 2010\_Greenland\_P3: "SE Coastal" 20100512\_04\_026: 17:08:07.7 to 17:10:22.9 GPS

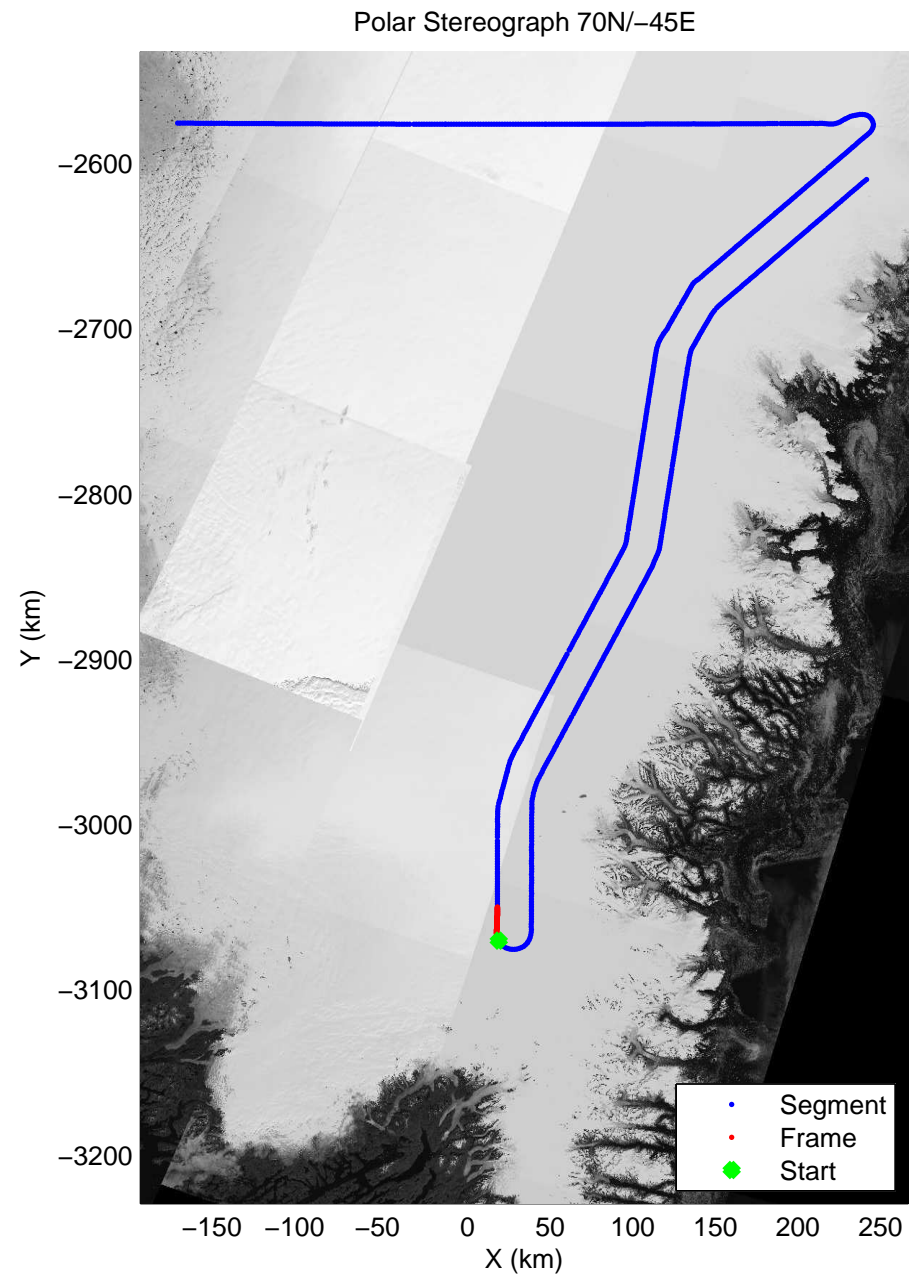
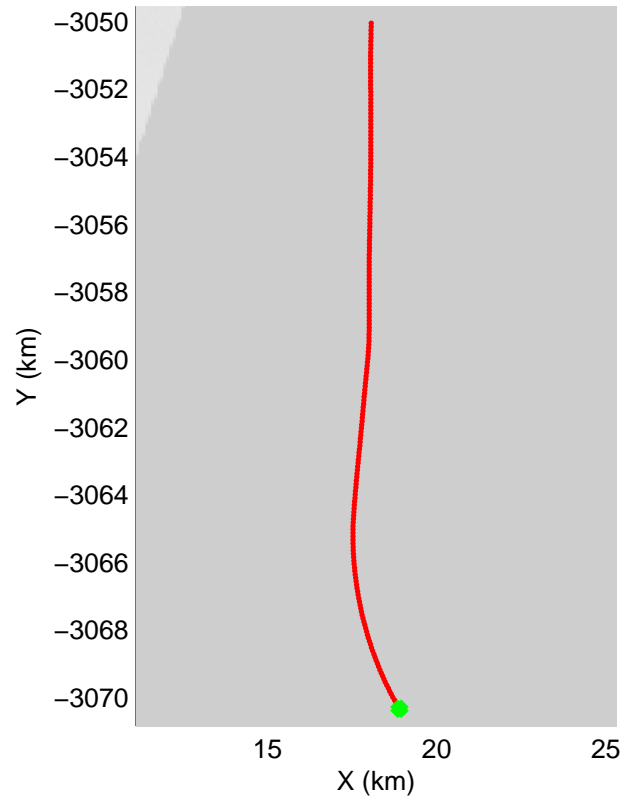







accum 2010\_Greenland\_P3: "SE Coastal" 20100512\_04\_027: 17:10:23.0 to 17:12:55.4 GPS

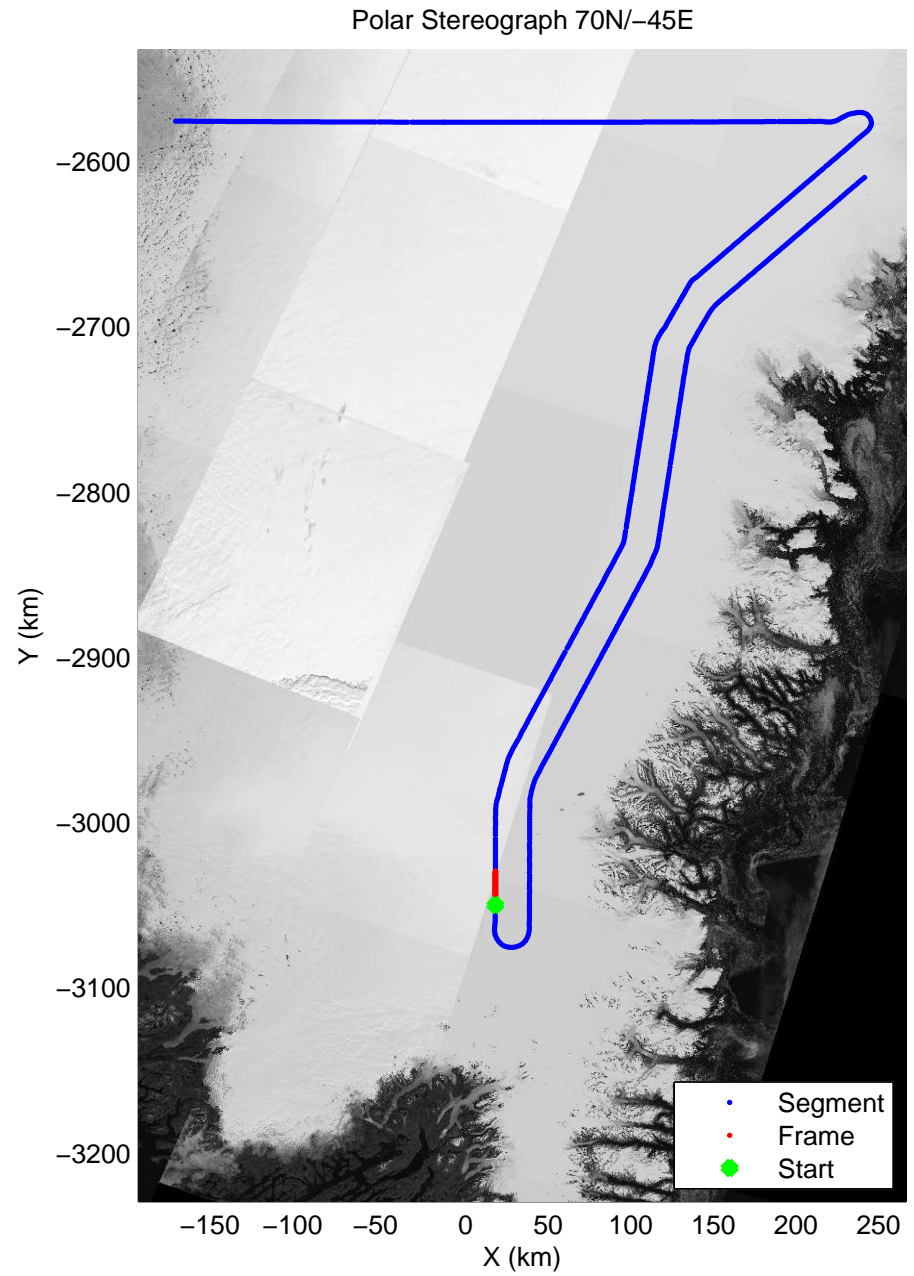
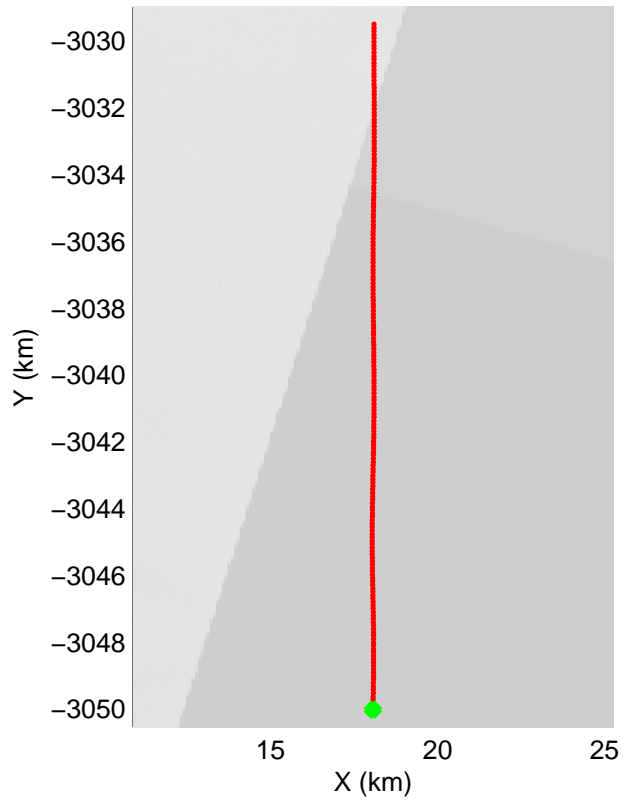





accum 2010\_Greenland\_P3: "SE Coastal" 20100512\_04\_028: 17:12:55.5 to 17:15:28.4 GPS

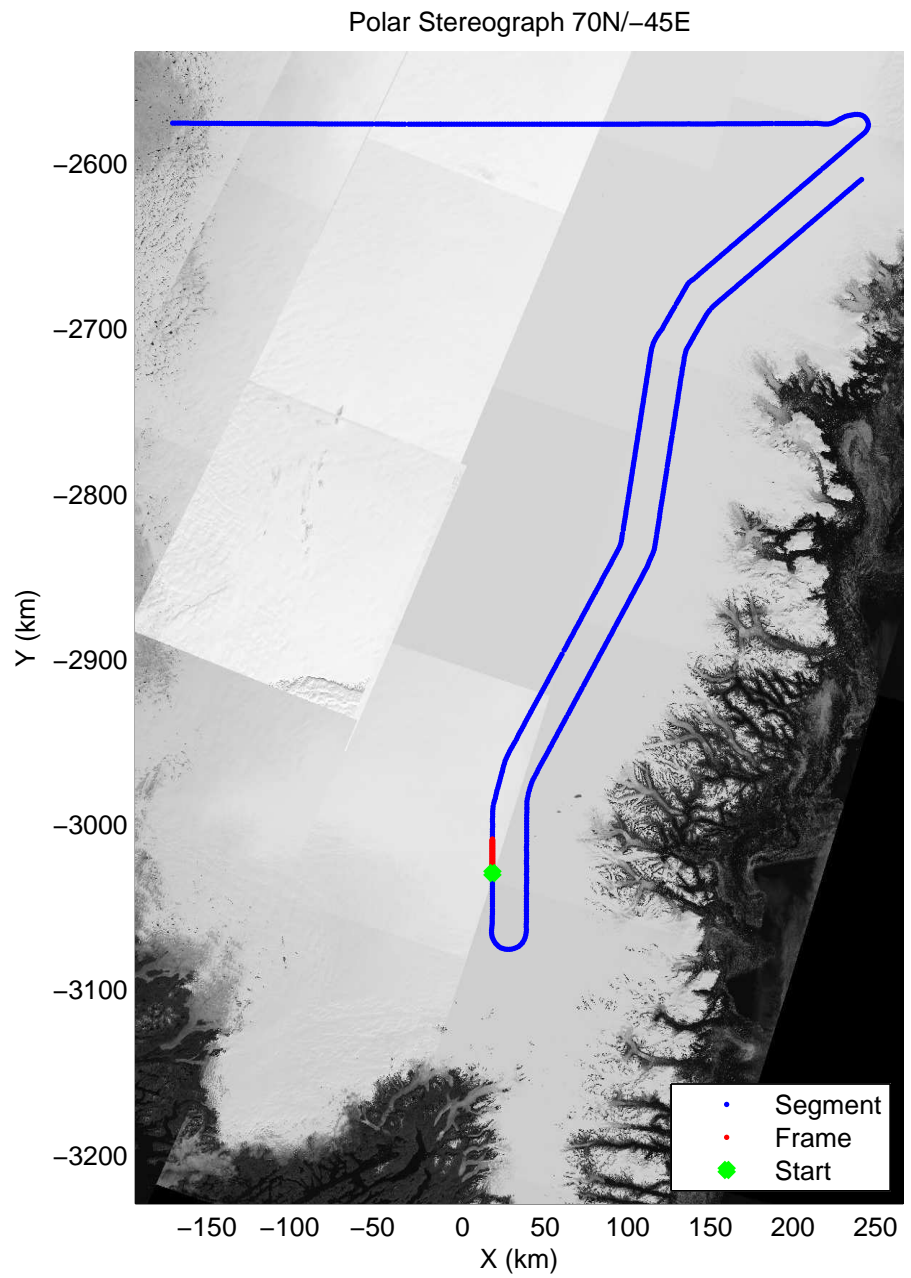
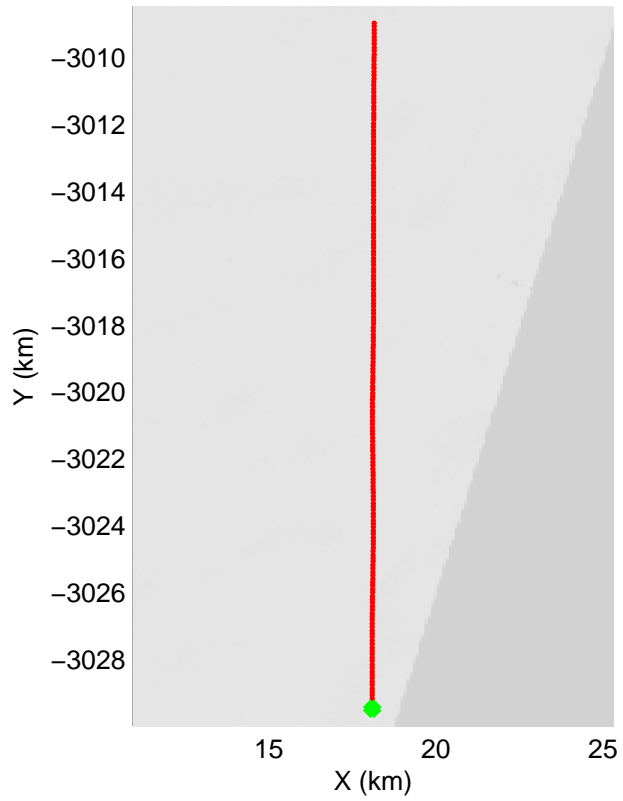
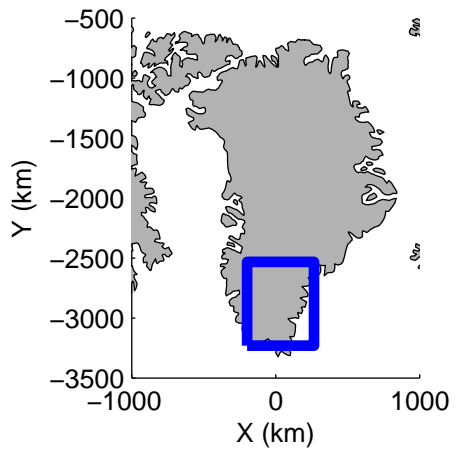







accum 2010\_Greenland\_P3: "SE Coastal" 20100512\_04\_029: 17:15:28.6 to 17:17:51.9 GPS

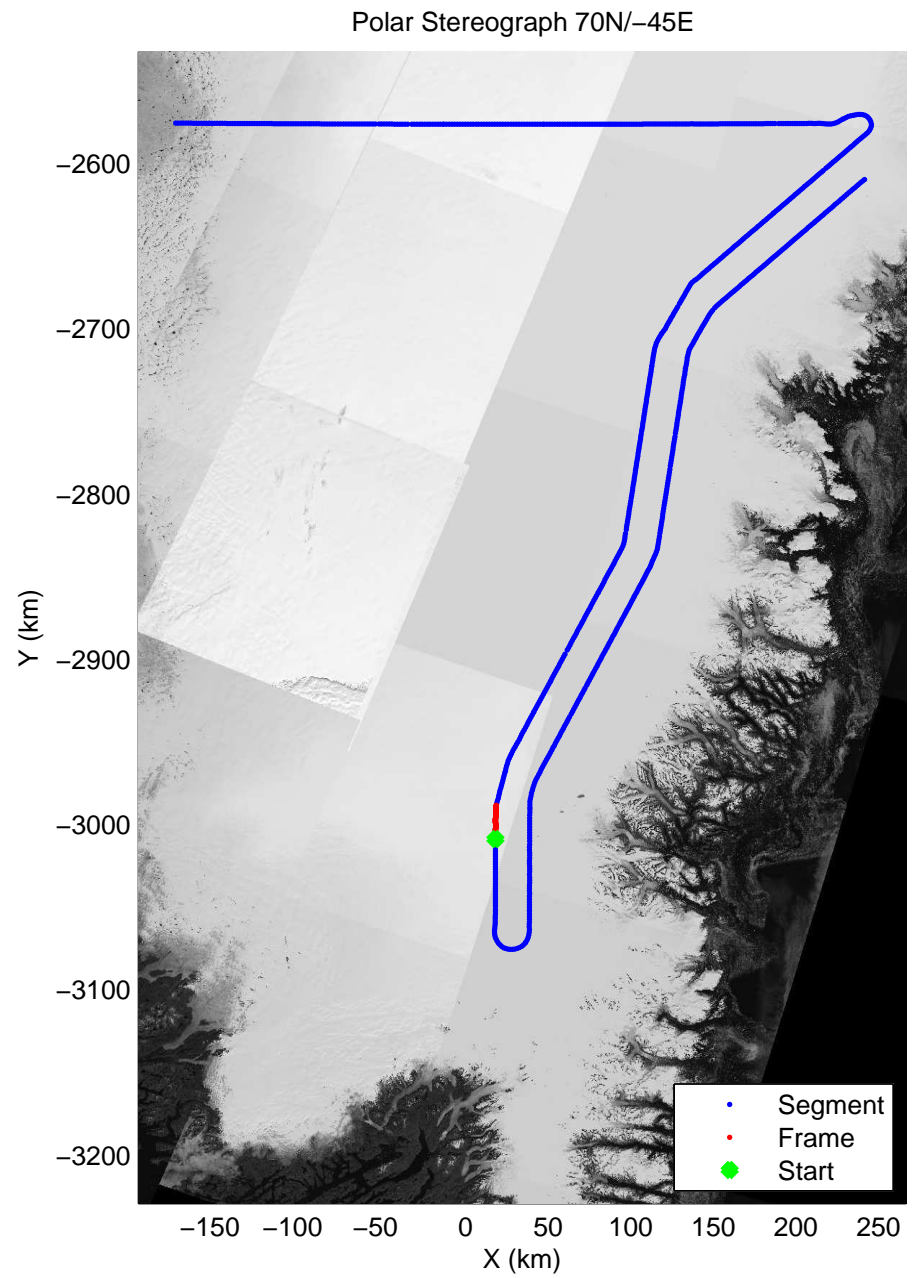
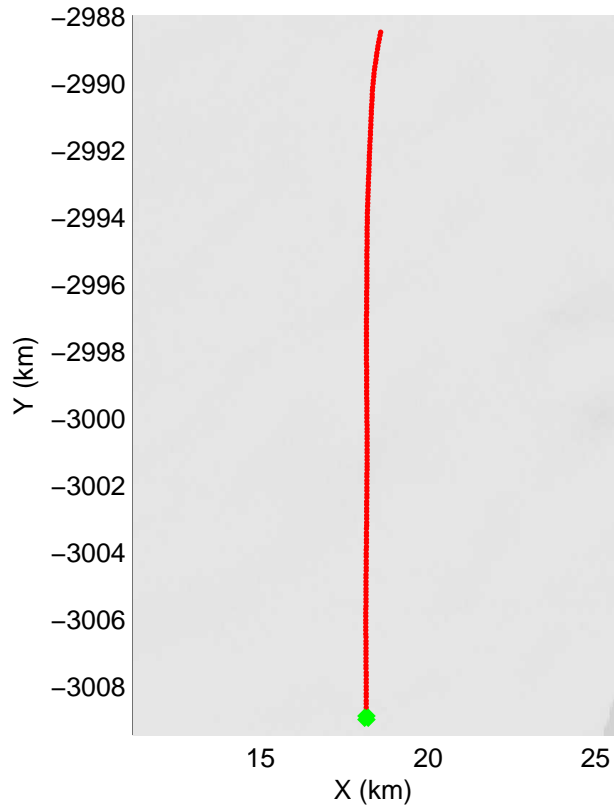





accum 2010\_Greenland\_P3: "SE Coastal" 20100512\_04\_030: 17:17:52.1 to 17:20:09.8 GPS

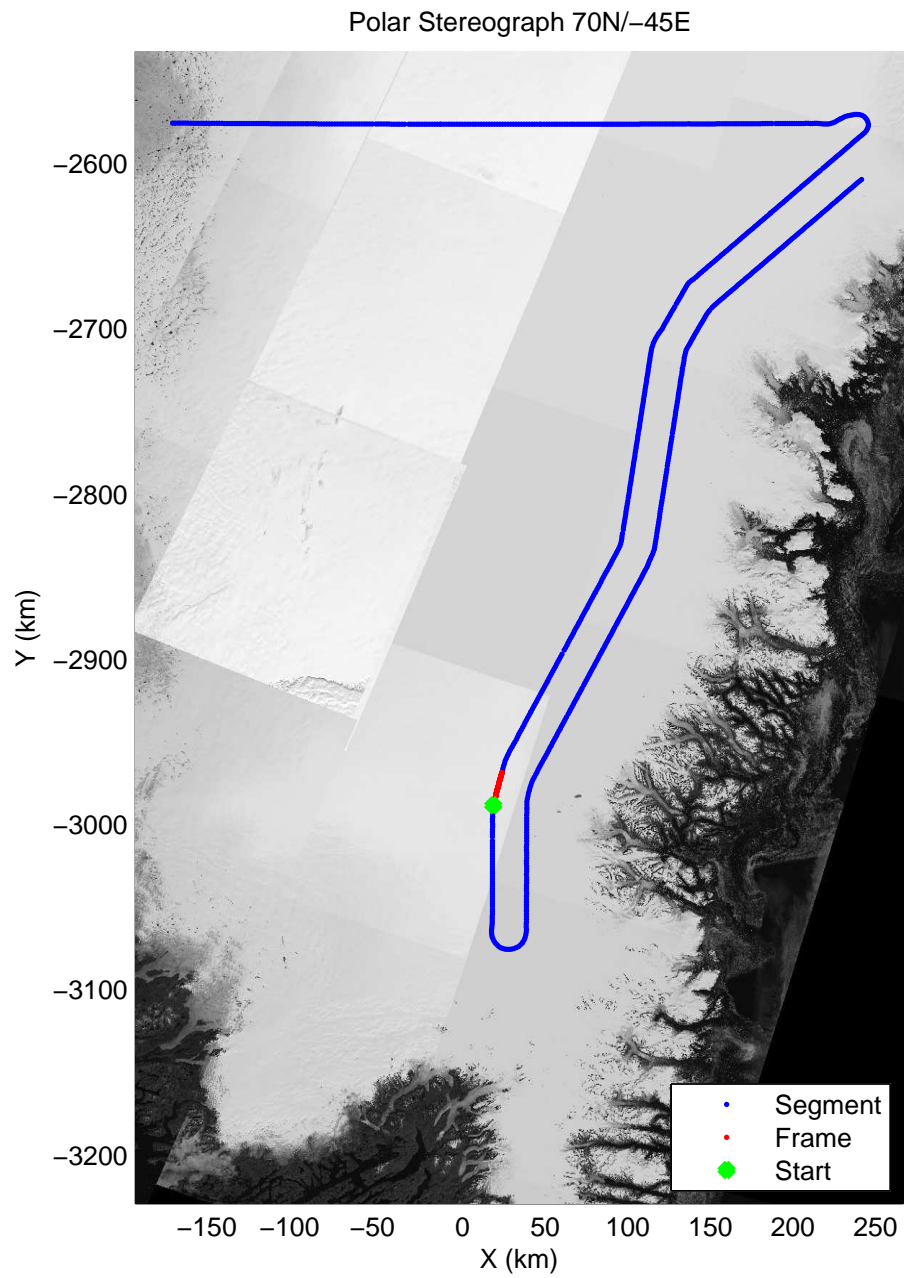
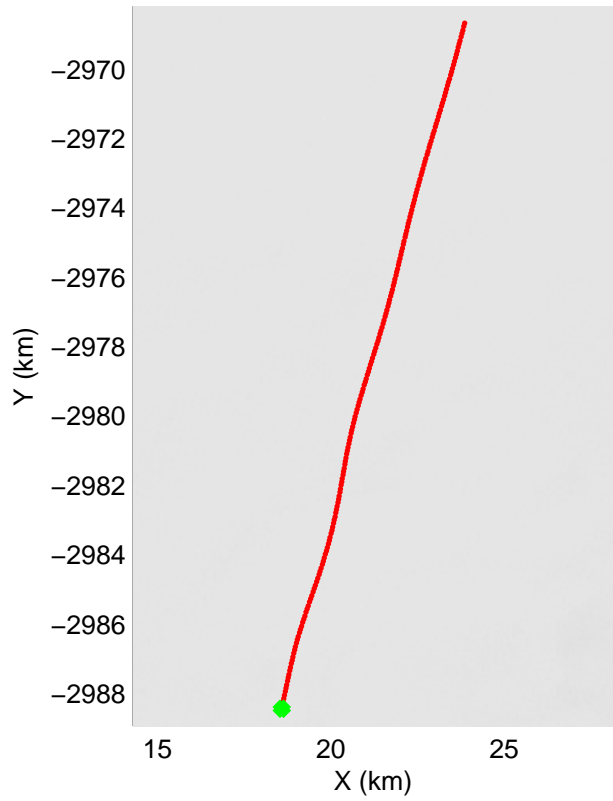







accum 2010\_Greenland\_P3: "SE Coastal" 20100512\_04\_031: 17:20:10.0 to 17:22:29.4 GPS

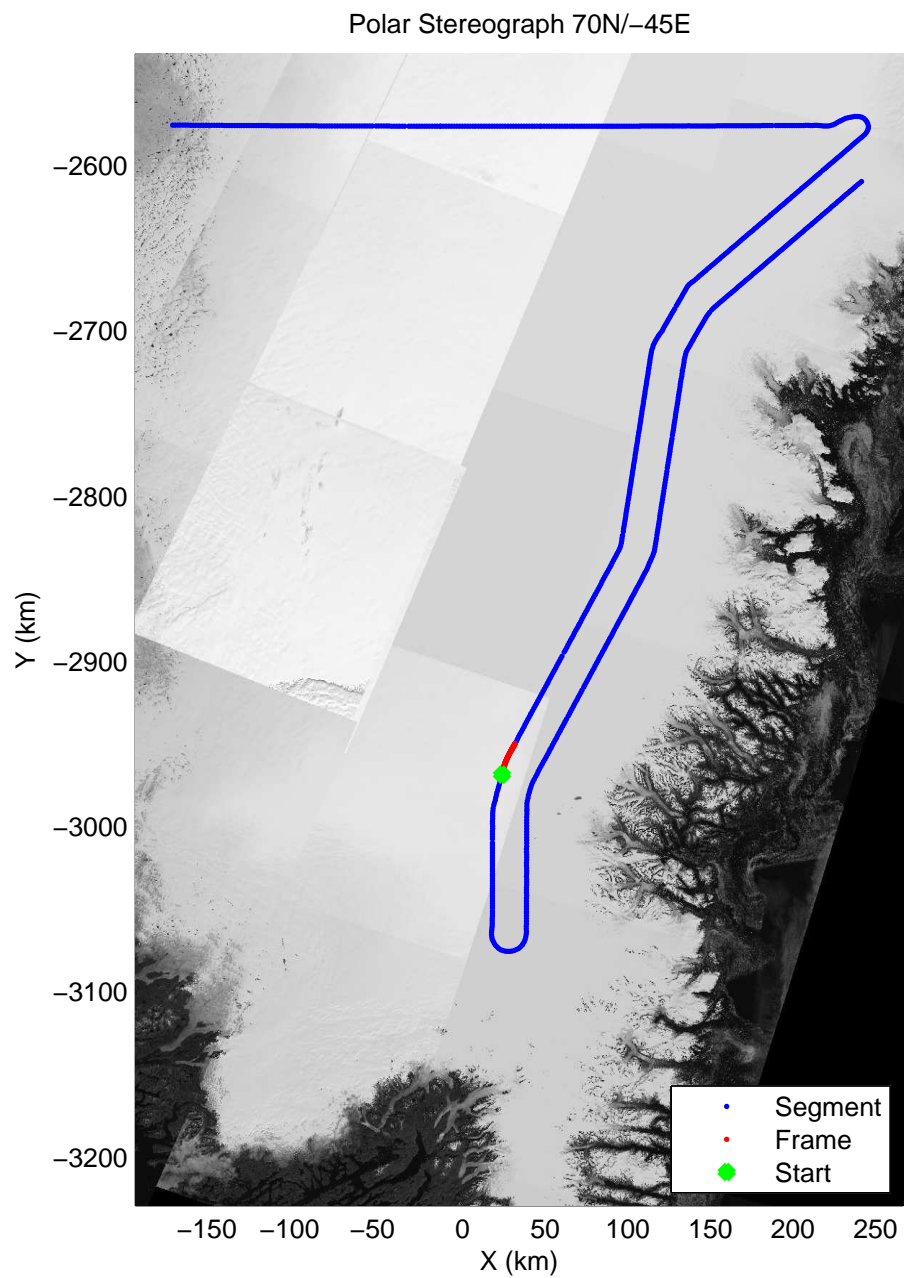
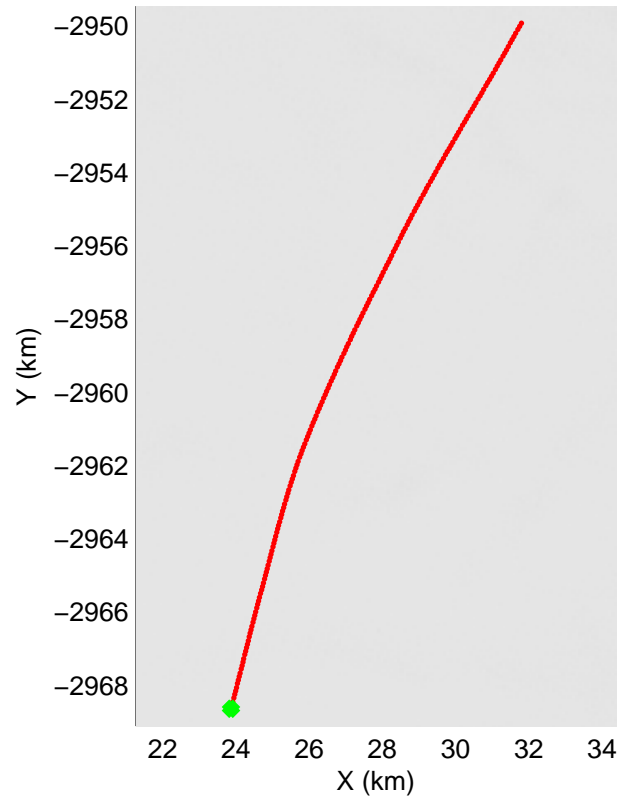
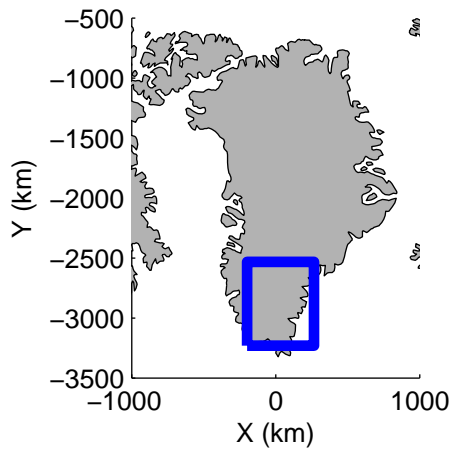





accum 2010\_Greenland\_P3: "SE Coastal" 20100512\_04\_032: 17:22:29.5 to 17:24:45.7 GPS

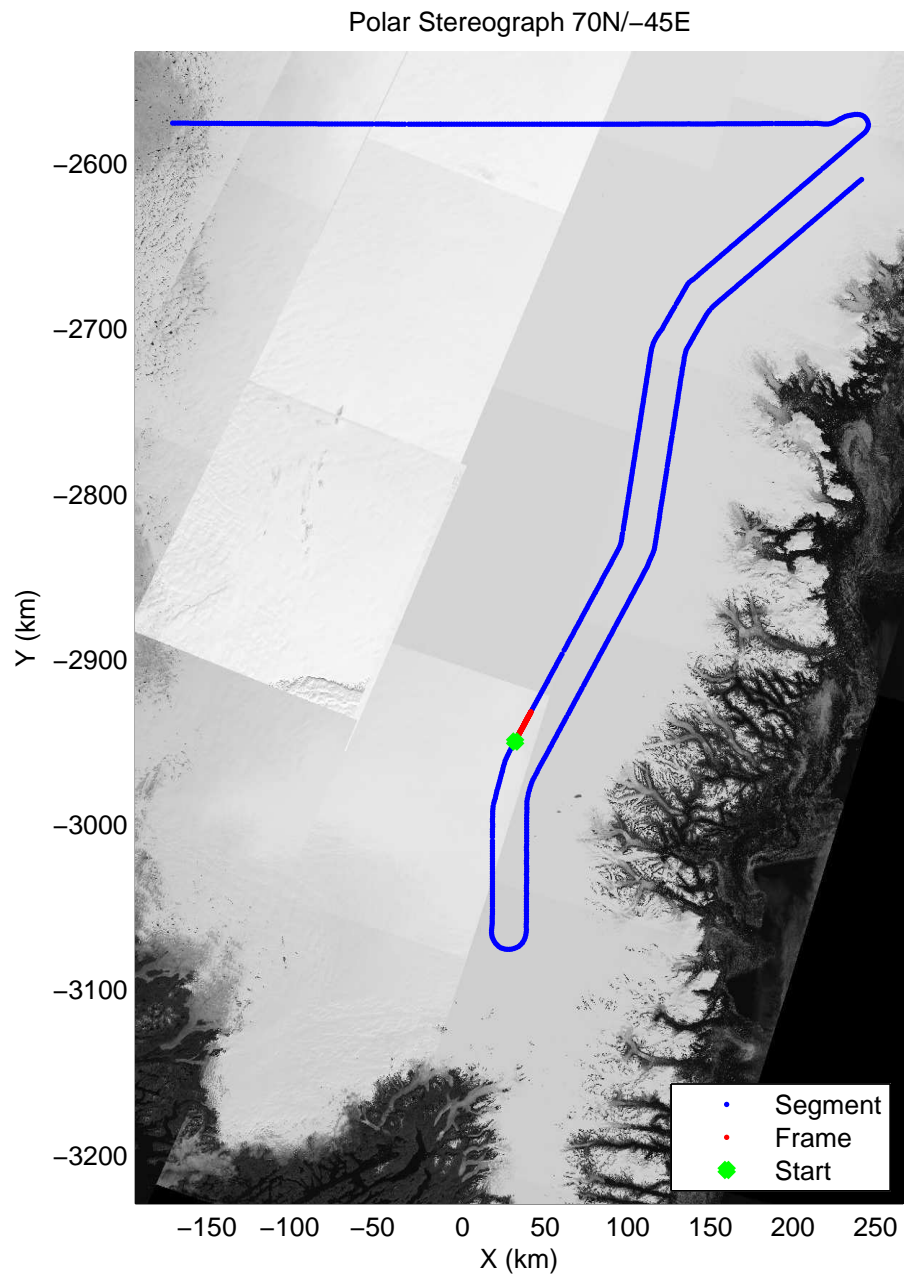
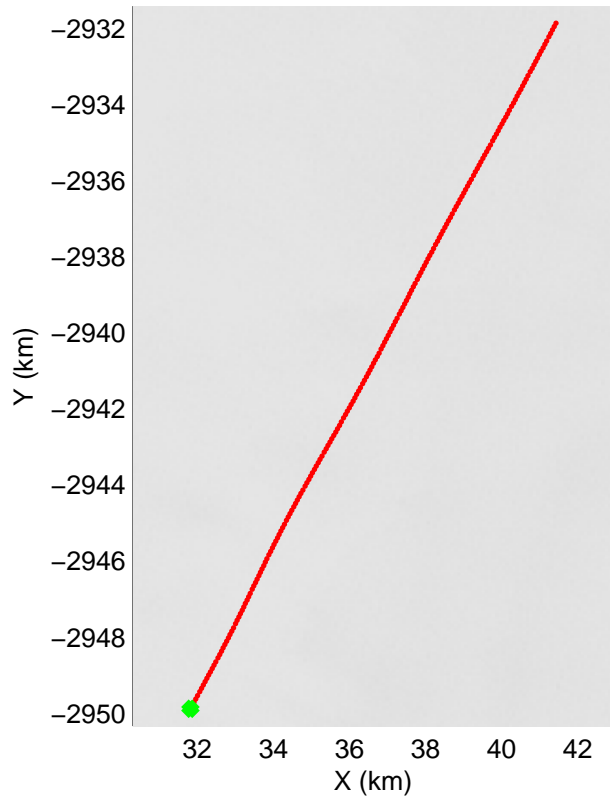
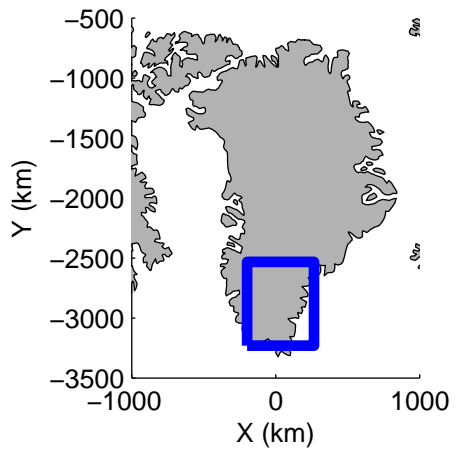







accum 2010\_Greenland\_P3: "SE Coastal" 20100512\_04\_033: 17:24:45.9 to 17:26:59.3 GPS

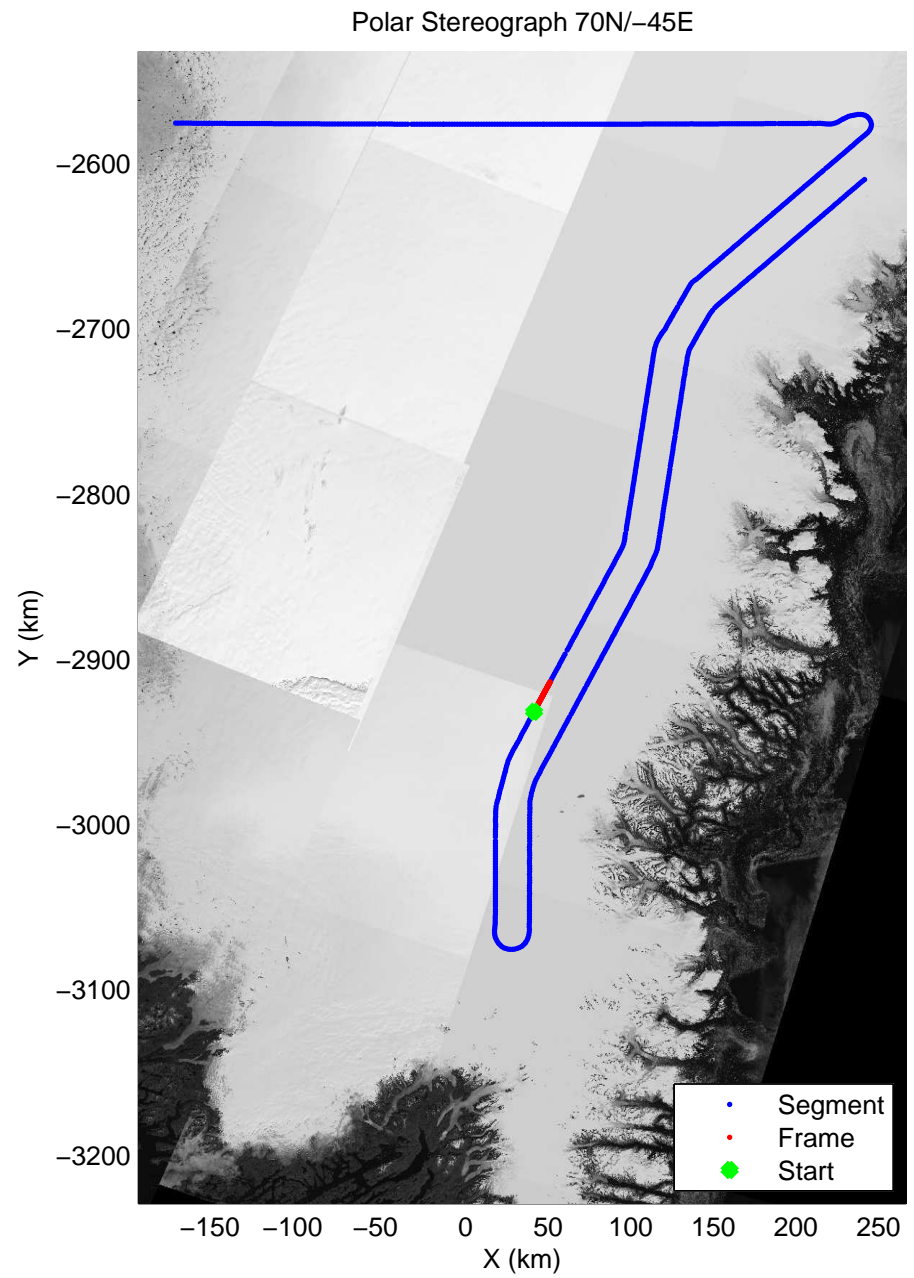
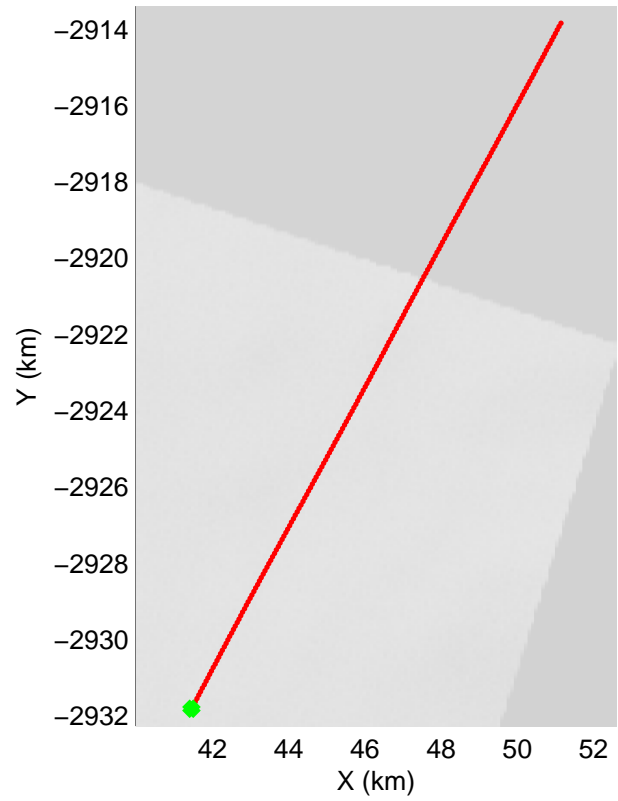





accum 2010\_Greenland\_P3: "SE Coastal" 20100512\_04\_034: 17:26:59.5 to 17:29:09.4 GPS

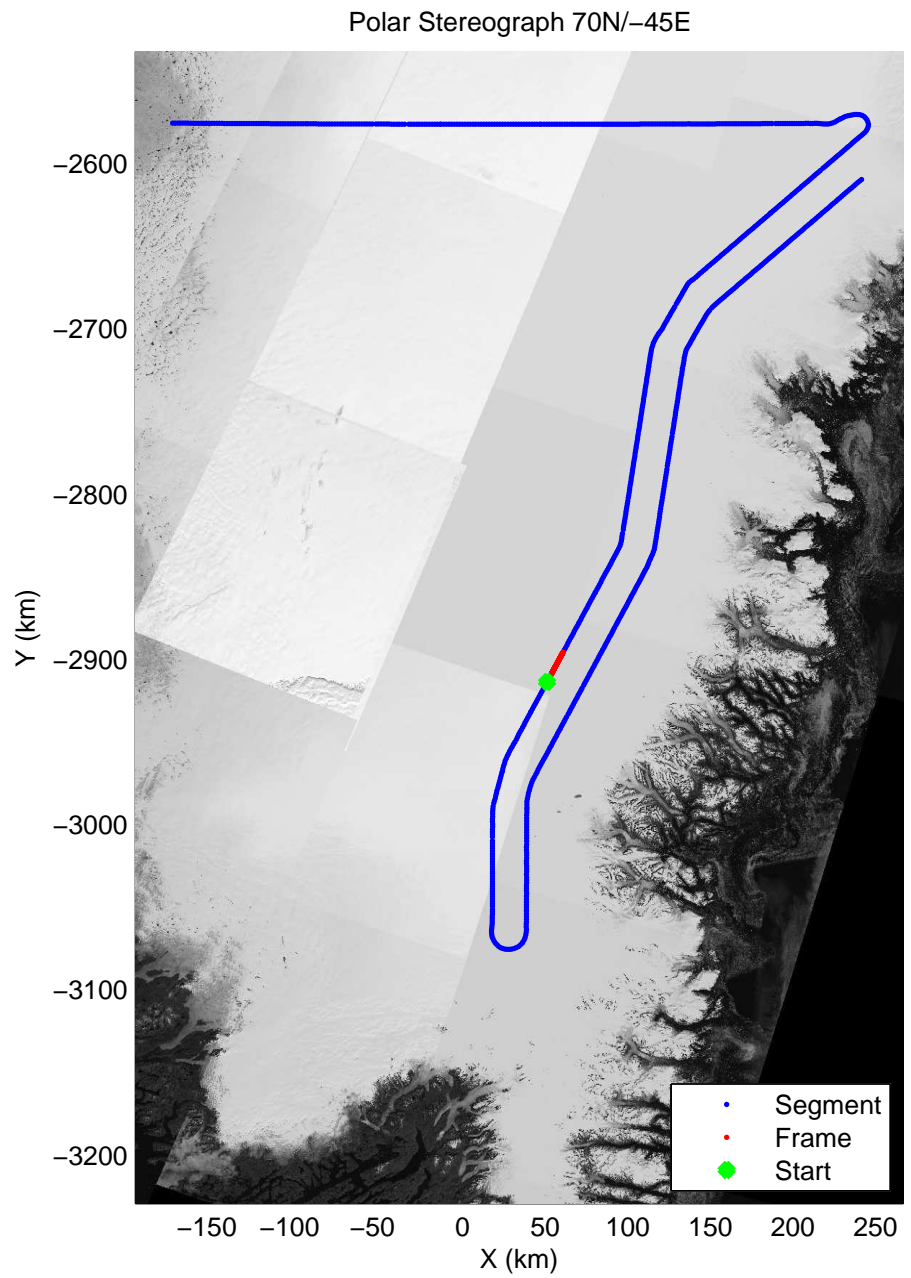
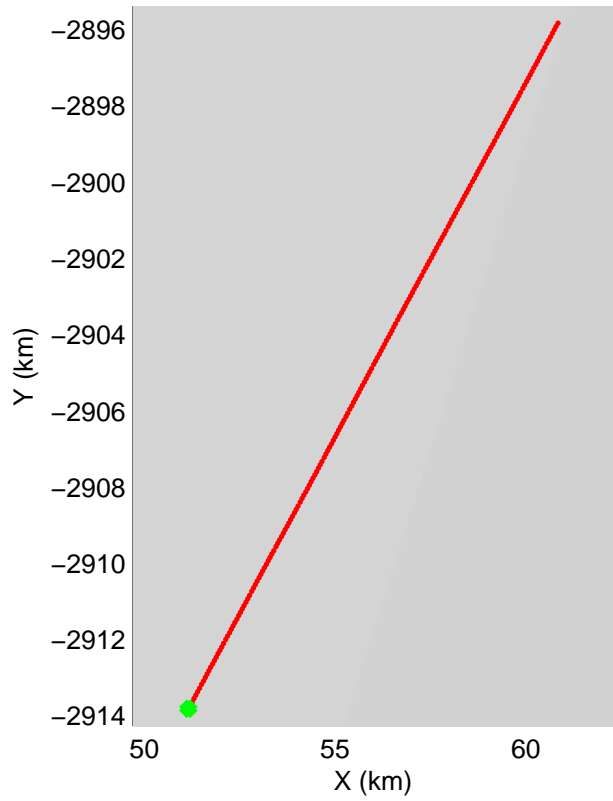







accum 2010\_Greenland\_P3: "SE Coastal" 20100512\_04\_035: 17:29:09.7 to 17:31:16.9 GPS

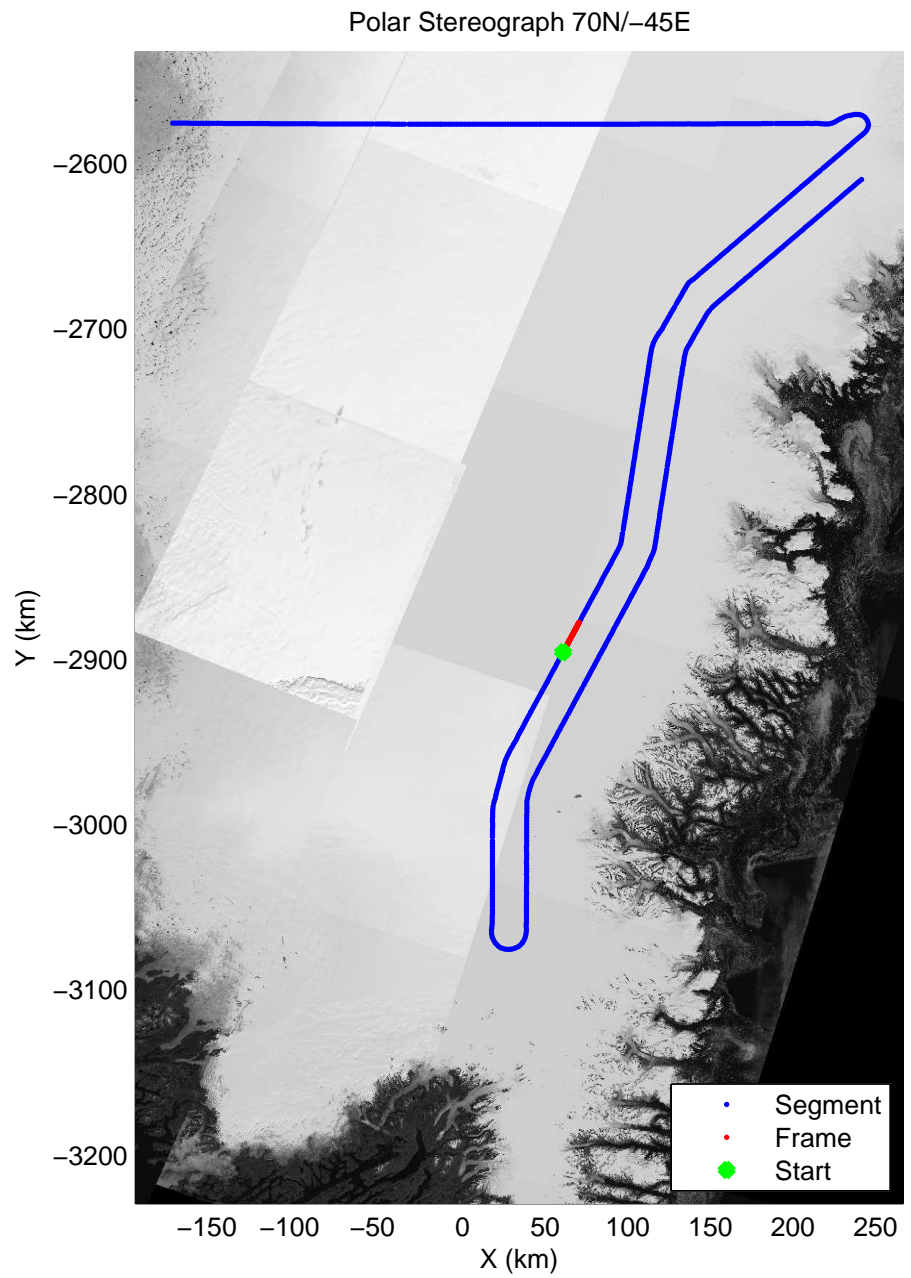
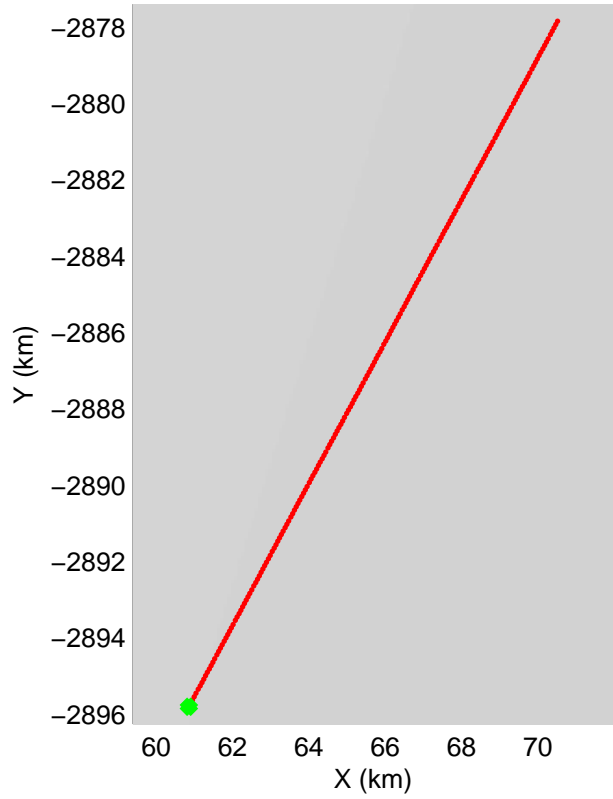





accum 2010\_Greenland\_P3: "SE Coastal" 20100512\_04\_036: 17:31:17.1 to 17:33:26.4 GPS

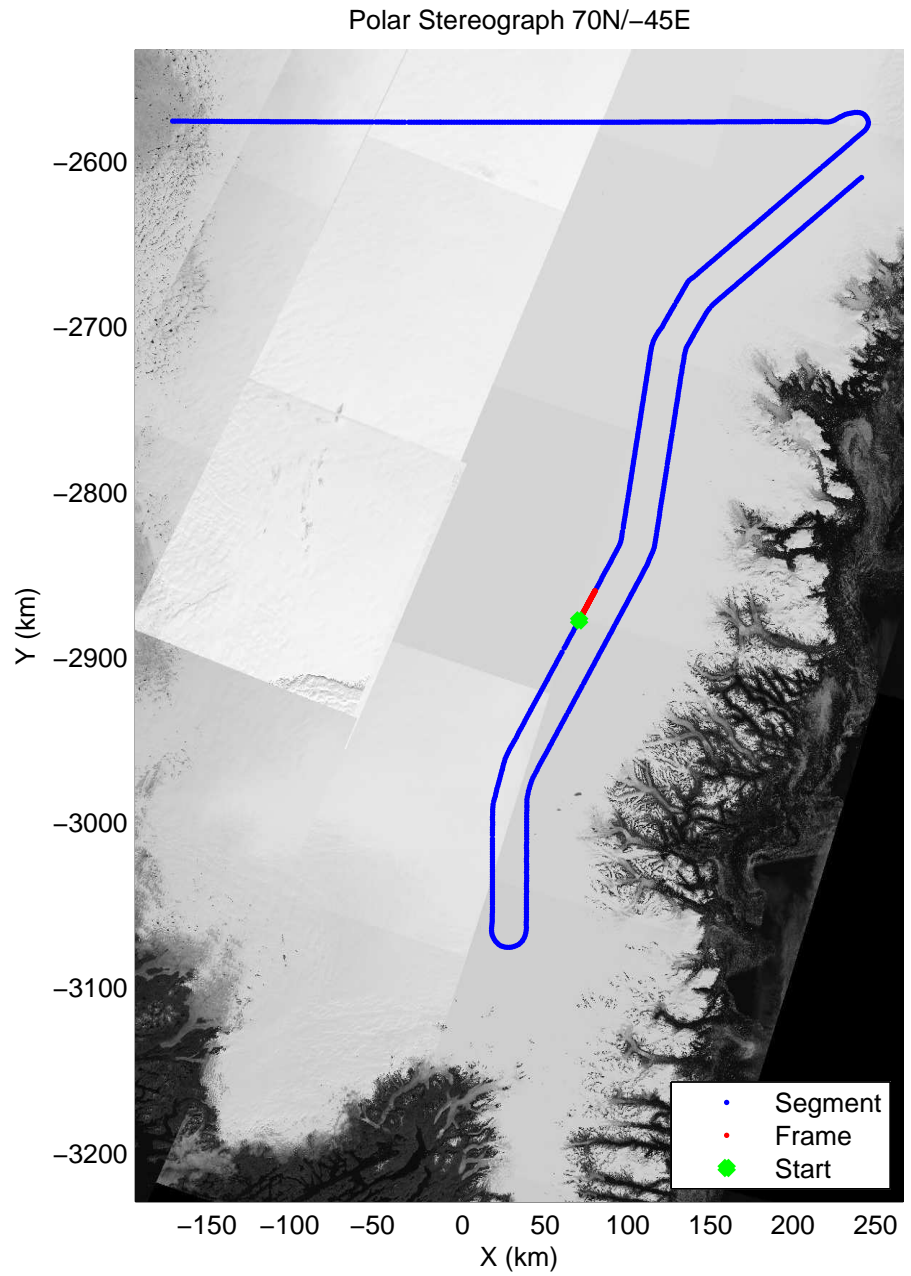
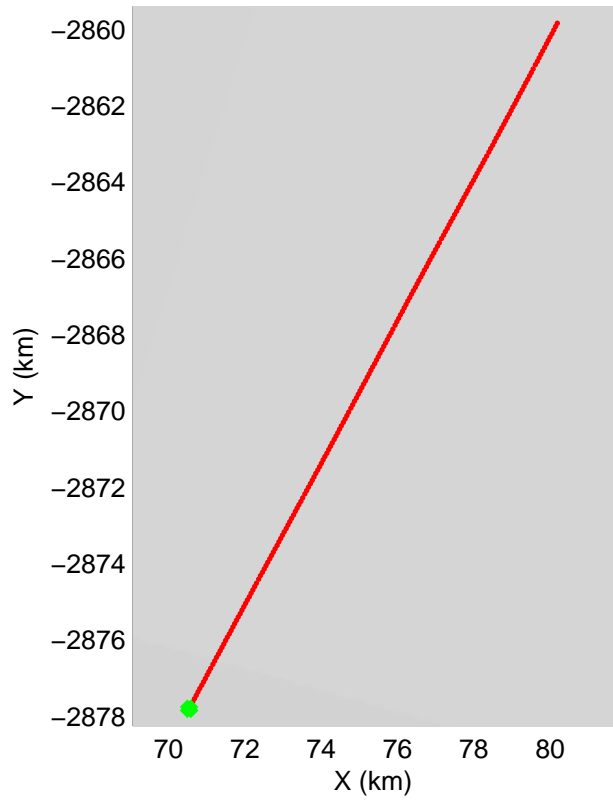







accum 2010\_Greenland\_P3: "SE Coastal" 20100512\_04\_037: 17:33:26.6 to 17:35:36.5 GPS

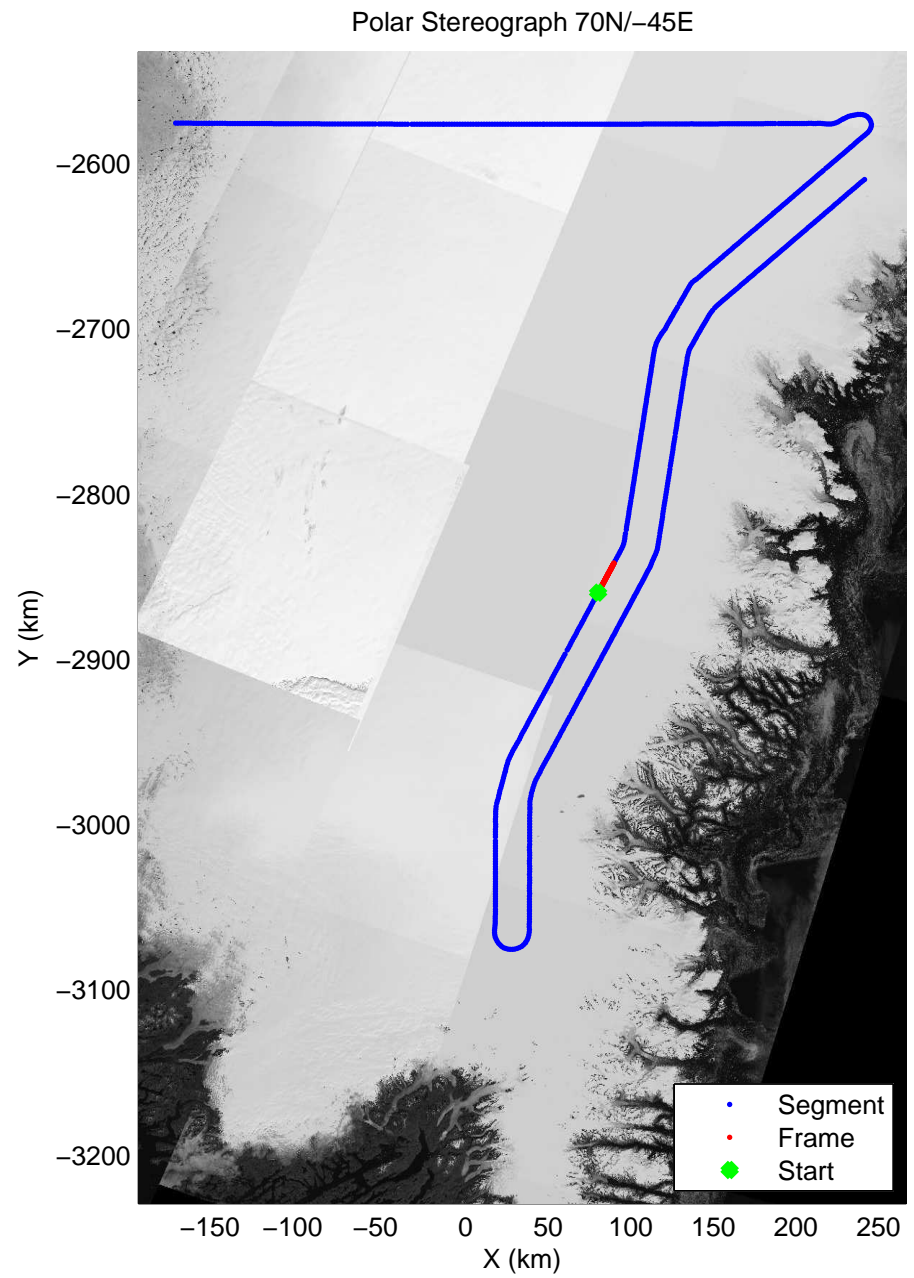
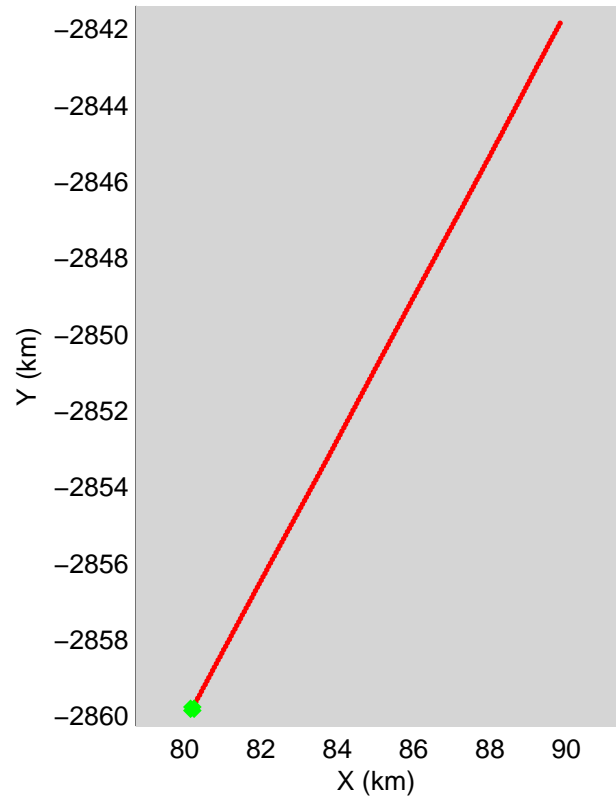





accum 2010\_Greenland\_P3: "SE Coastal" 20100512\_04\_038: 17:35:36.7 to 17:37:45.1 GPS

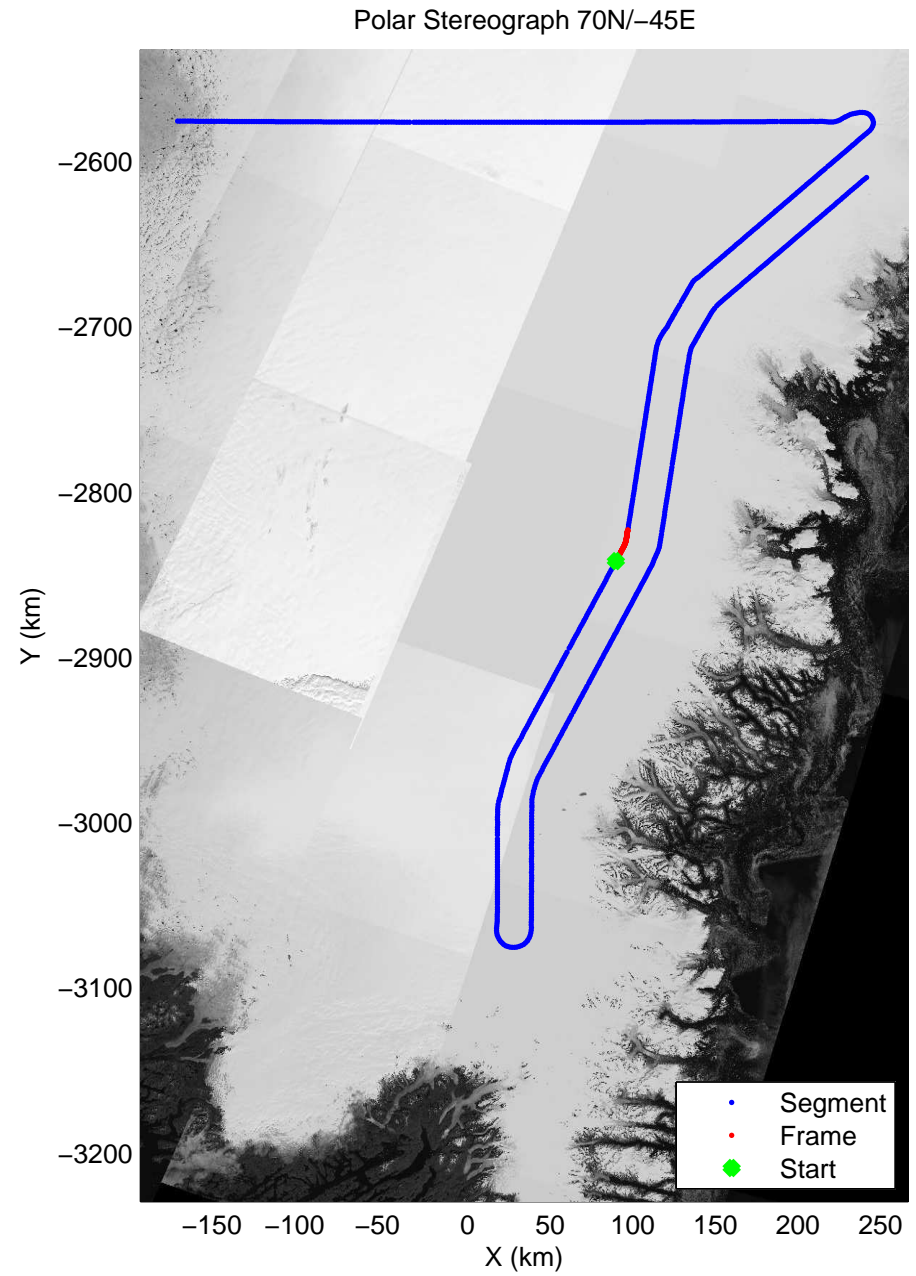
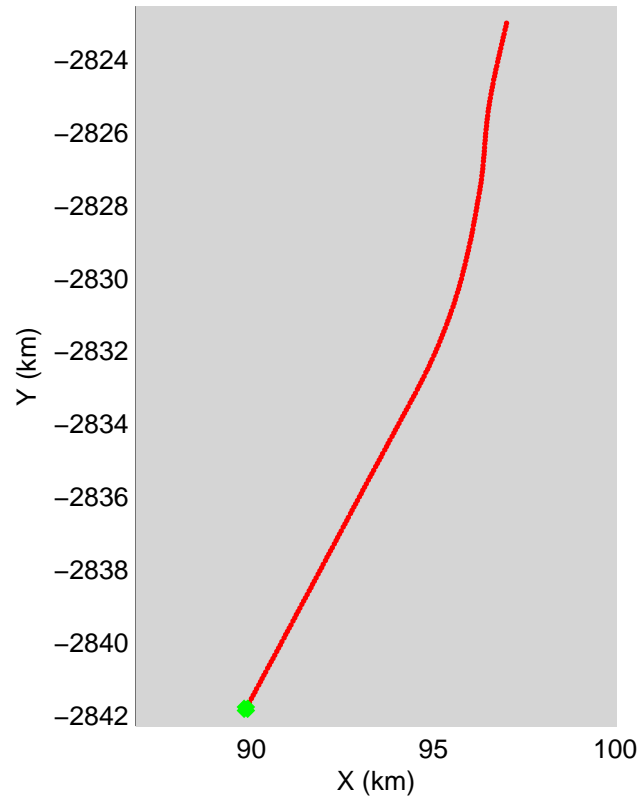







accum 2010\_Greenland\_P3: "SE Coastal" 20100512\_04\_039: 17:37:45.3 to 17:39:52.6 GPS

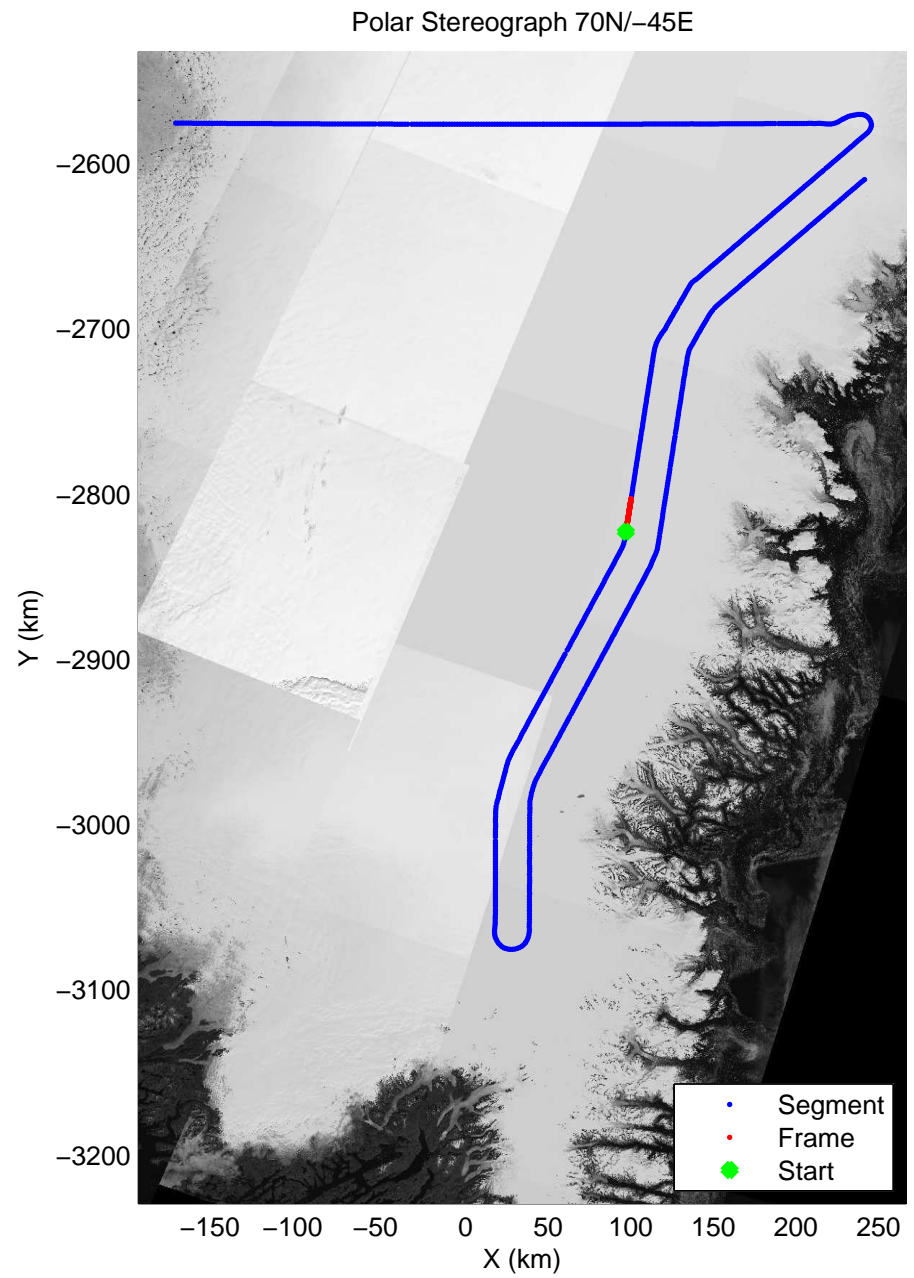
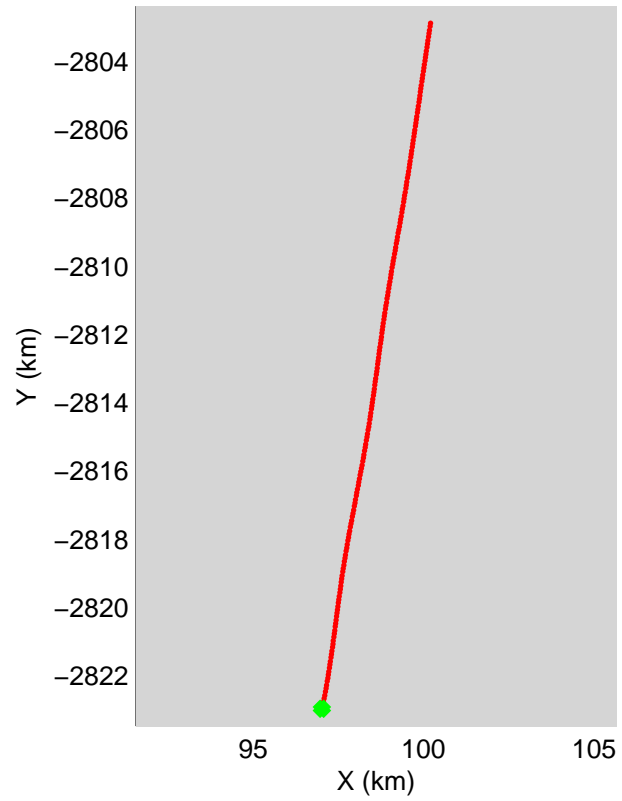





accum 2010\_Greenland\_P3: "SE Coastal" 20100512\_04\_040: 17:39:52.8 to 17:42:05.7 GPS

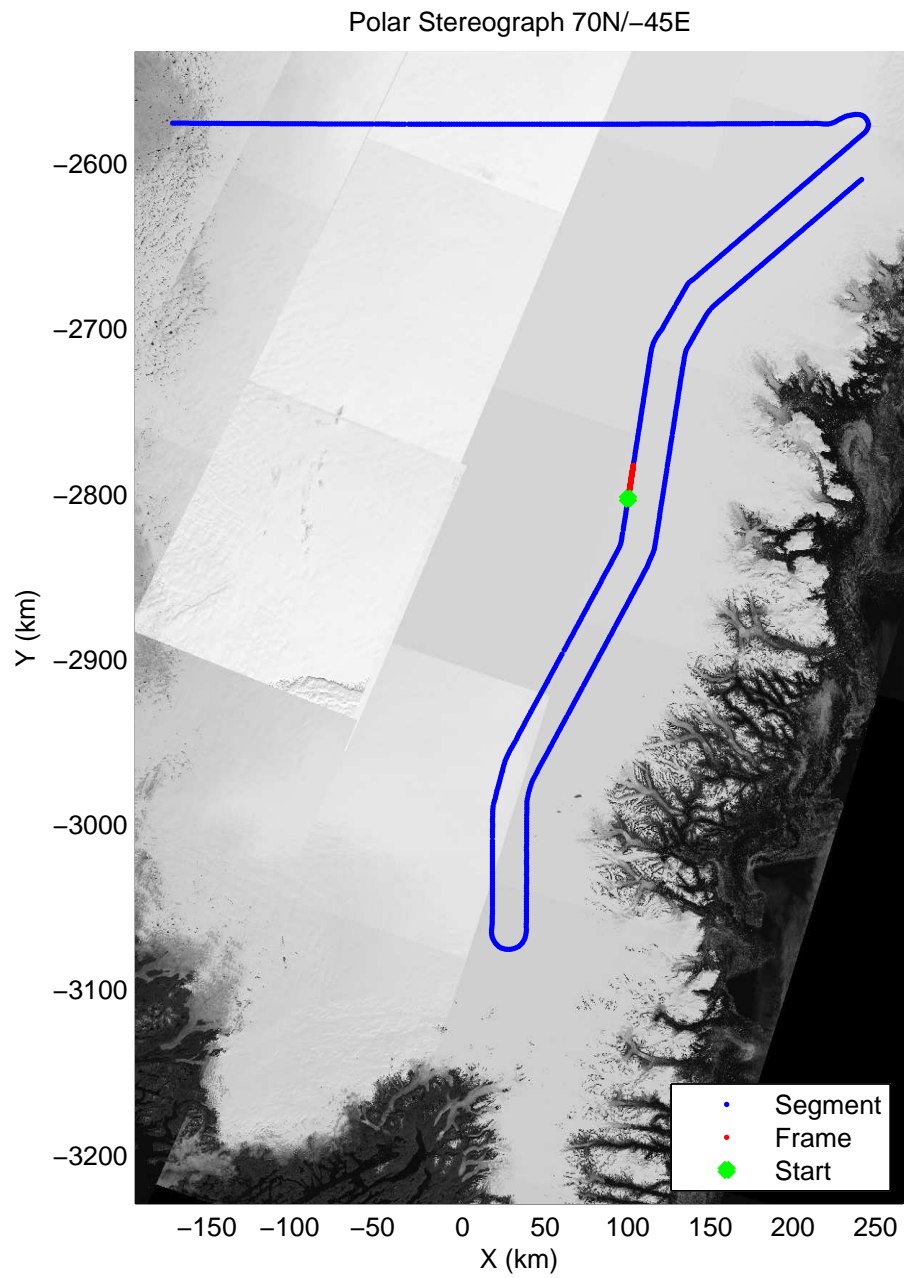
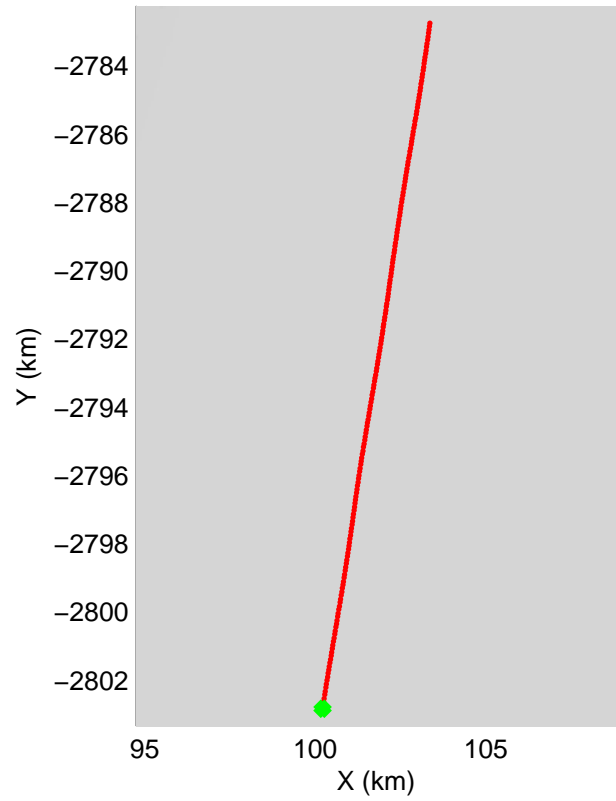







accum 2010\_Greenland\_P3: "SE Coastal" 20100512\_04\_041: 17:42:05.8 to 17:44:21.3 GPS

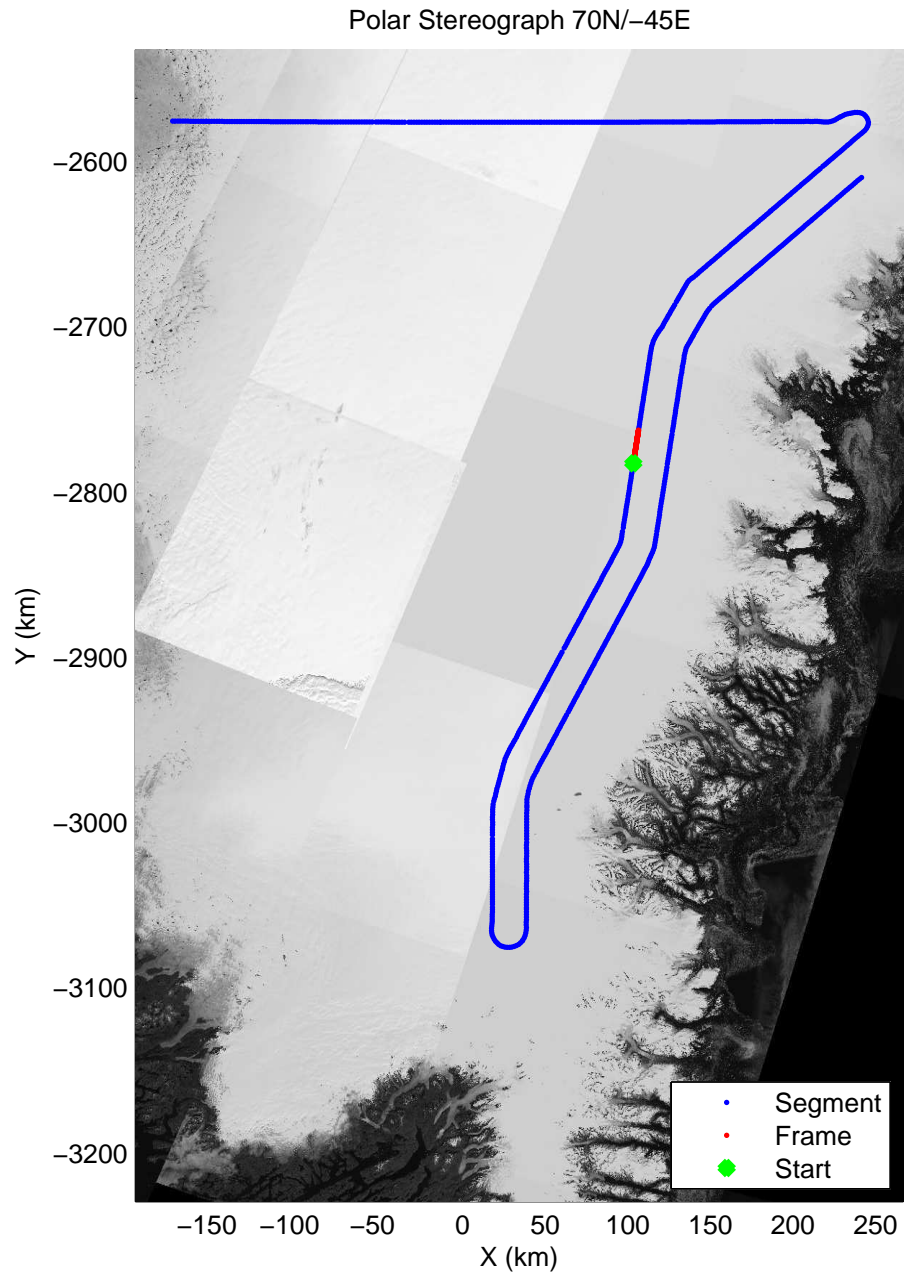
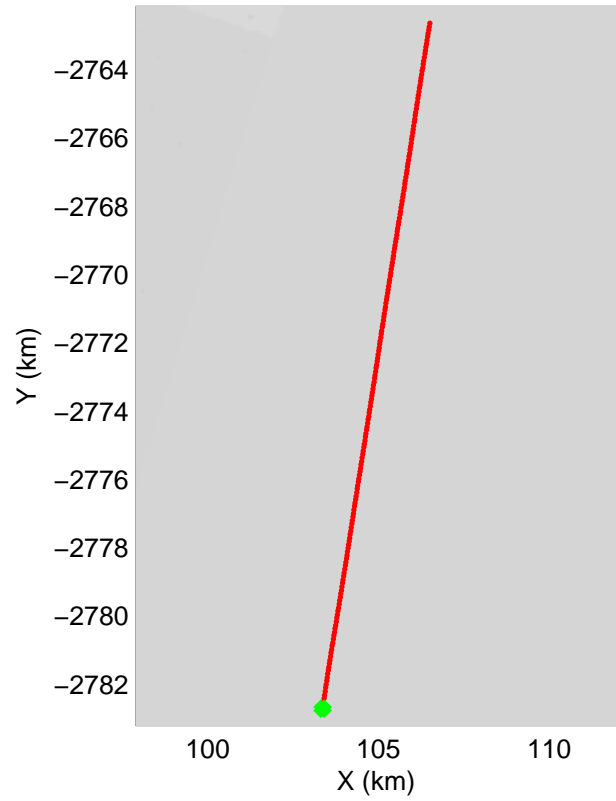





accum 2010\_Greenland\_P3: "SE Coastal" 20100512\_04\_042: 17:44:21.5 to 17:46:40.5 GPS

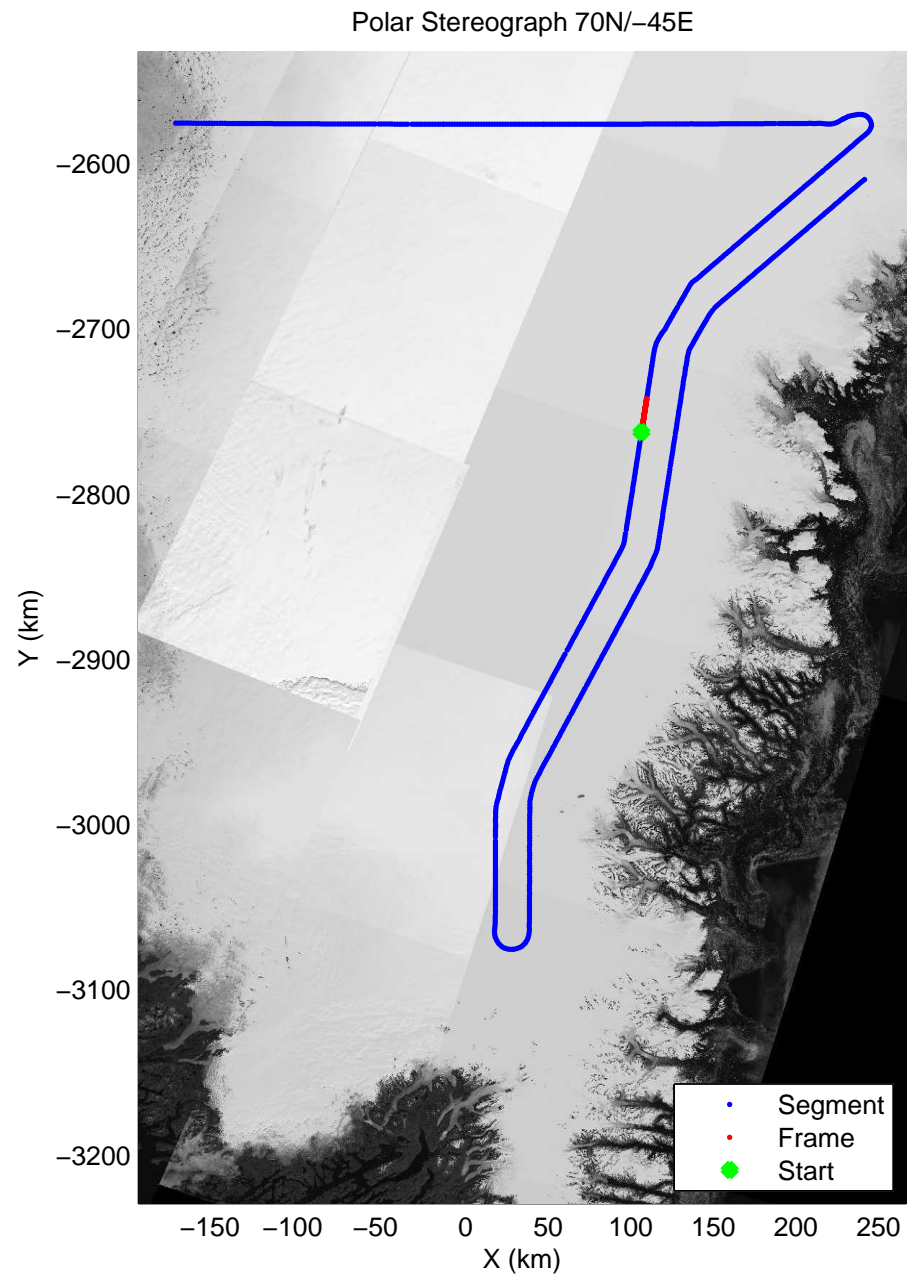
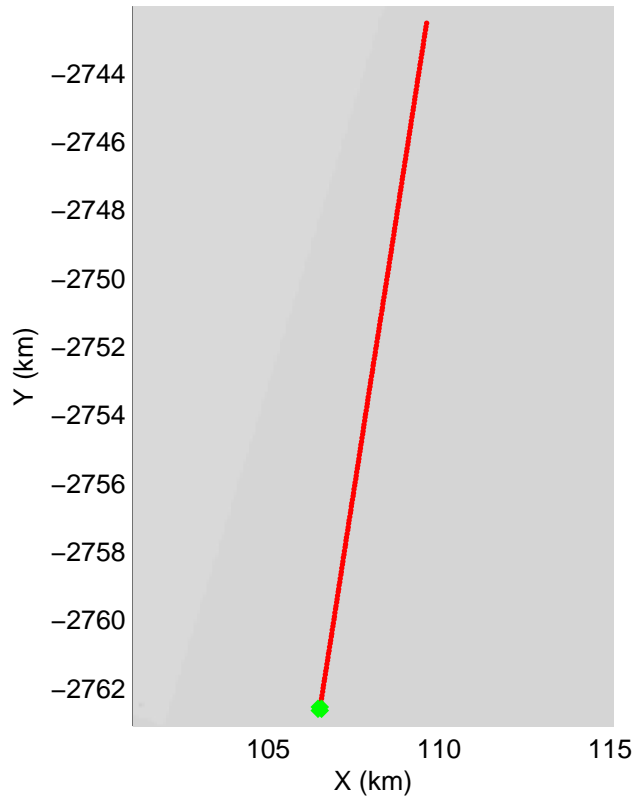







accum 2010\_Greenland\_P3: "SE Coastal" 20100512\_04\_043: 17:46:40.7 to 17:49:03.3 GPS

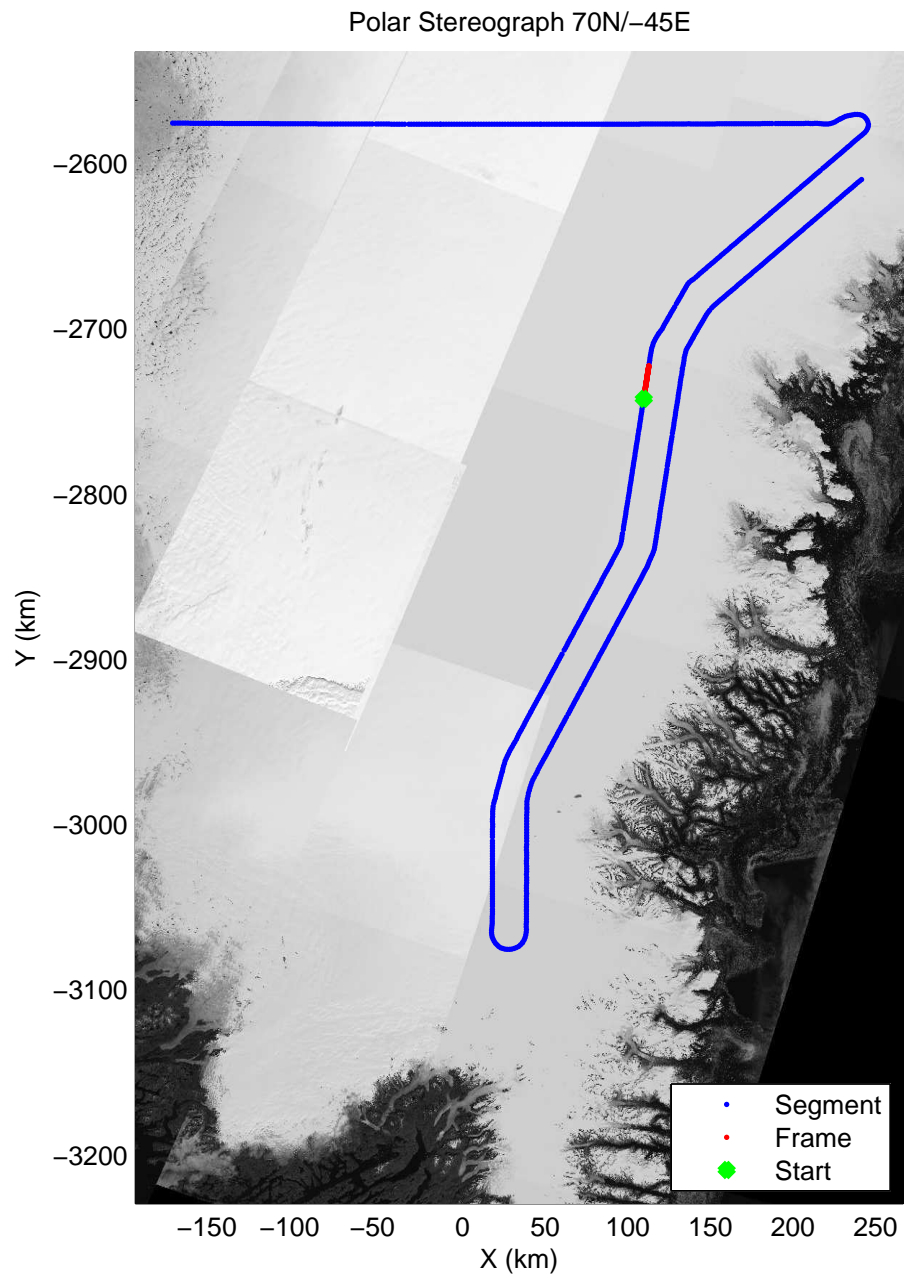
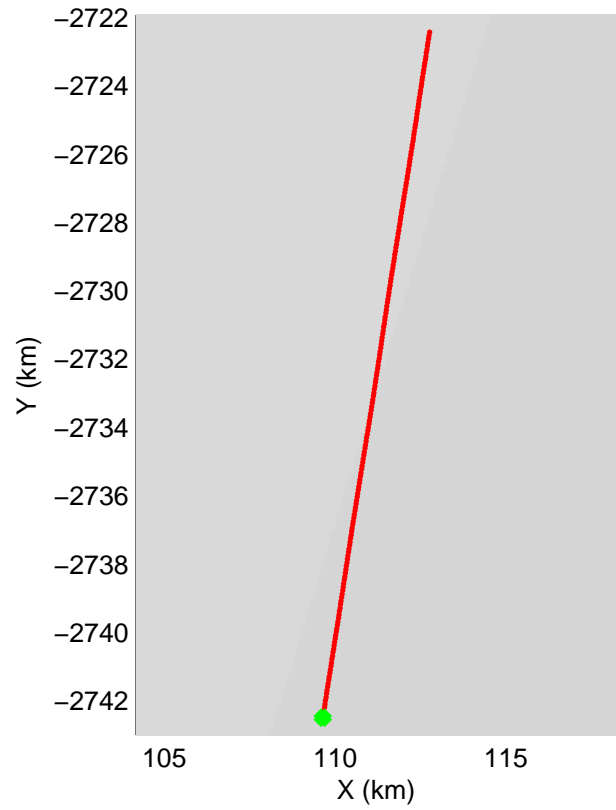





accum 2010\_Greenland\_P3: "SE Coastal" 20100512\_04\_044: 17:49:03.6 to 17:51:26.4 GPS

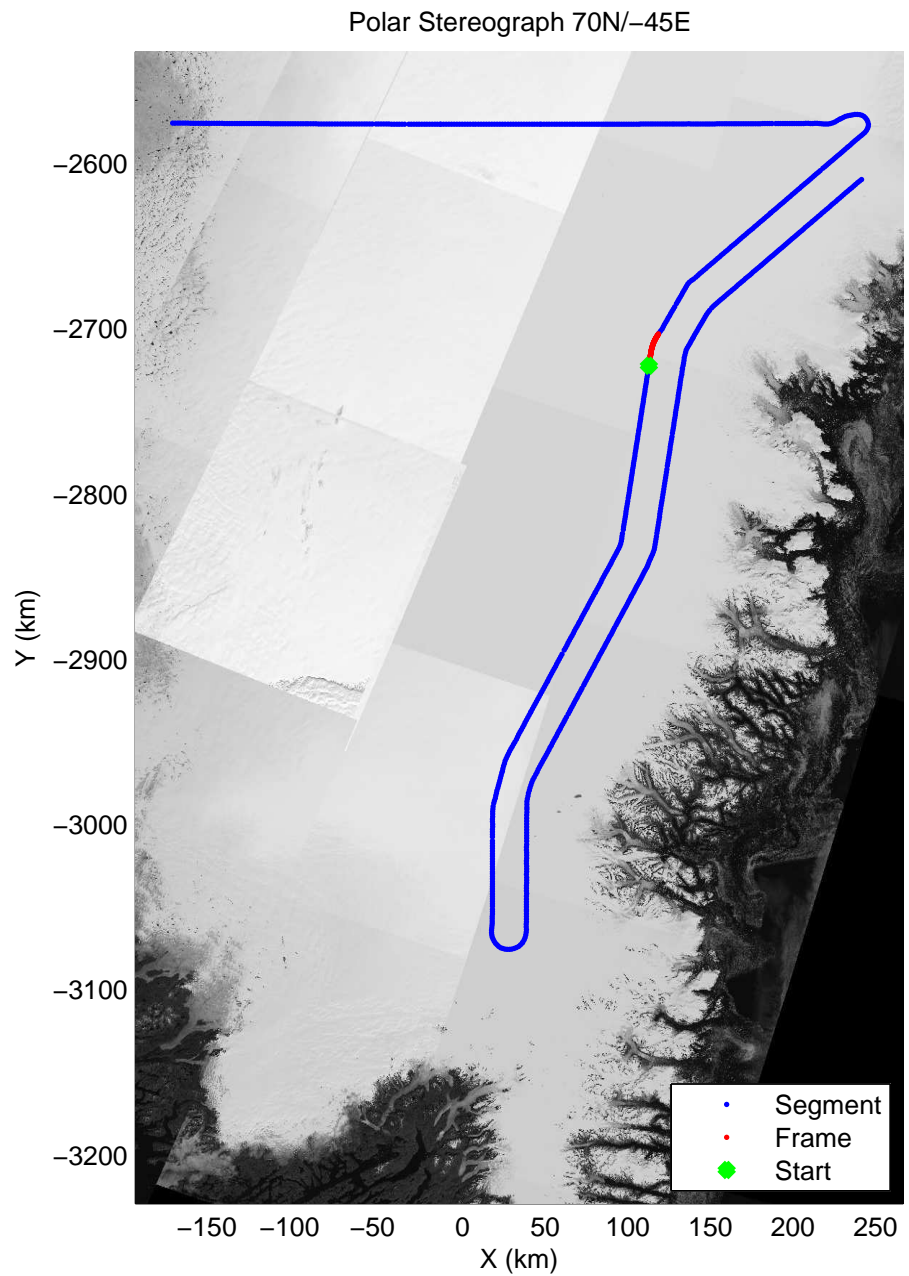
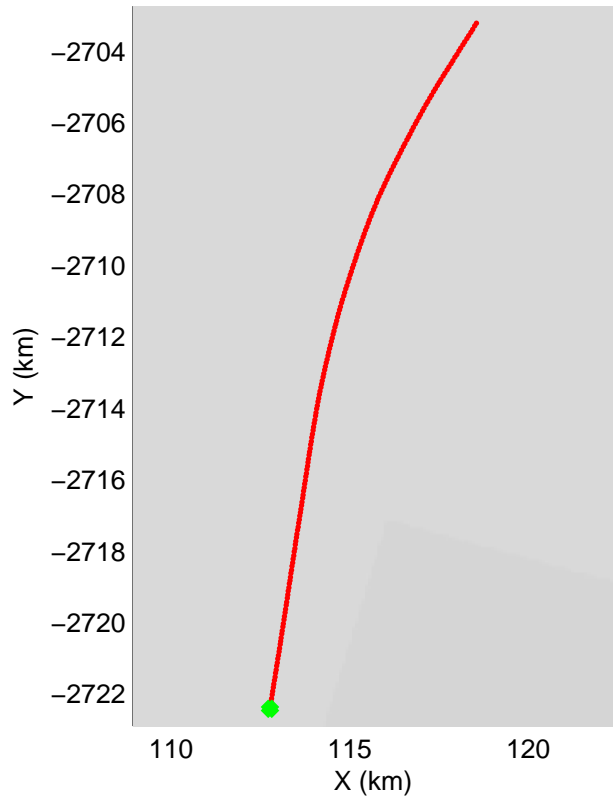
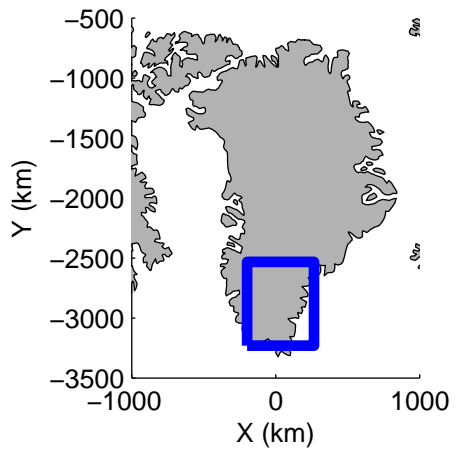







accum 2010\_Greenland\_P3: "SE Coastal" 20100512\_04\_045: 17:51:26.7 to 17:53:47.1 GPS

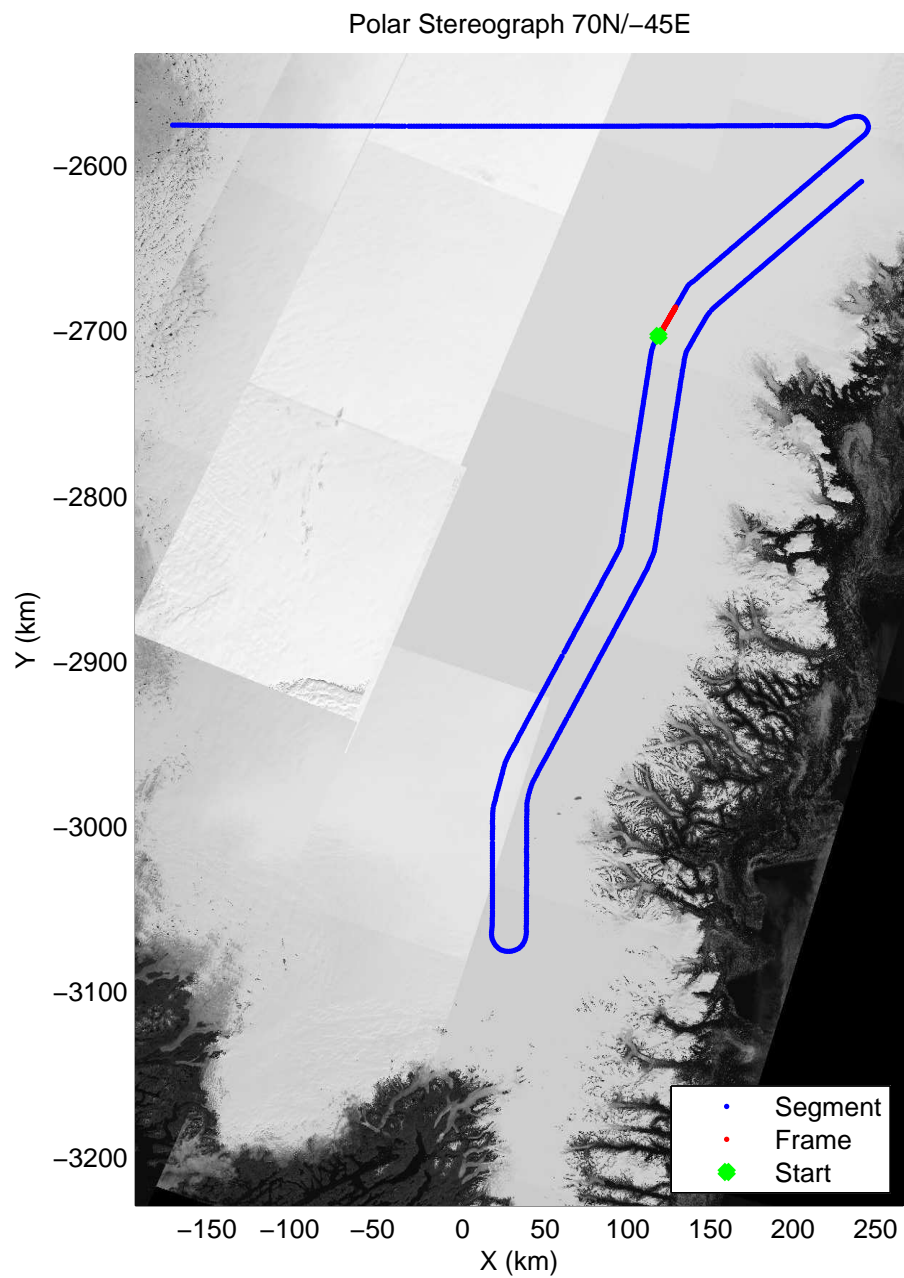
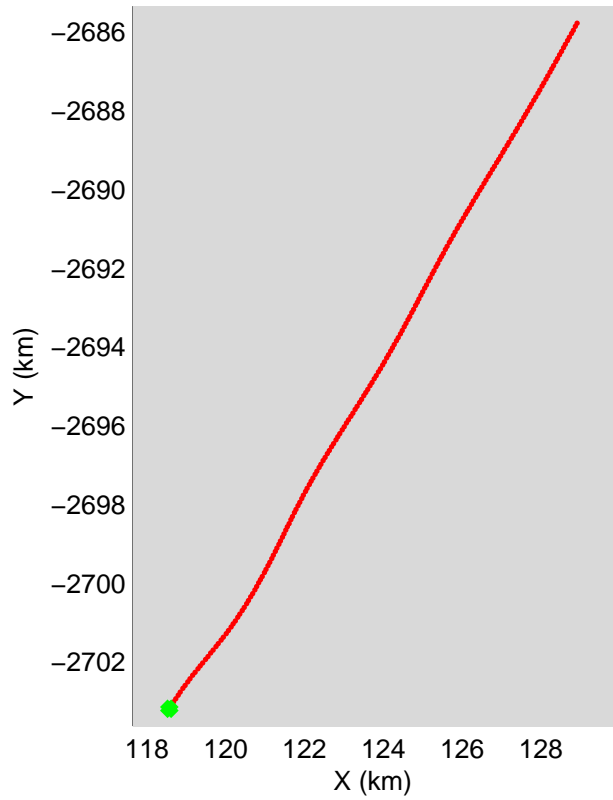
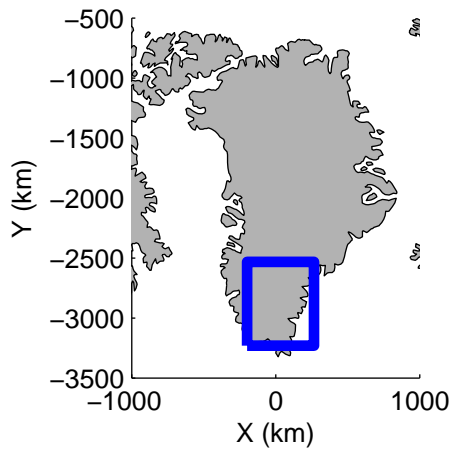





accum 2010\_Greenland\_P3: "SE Coastal" 20100512\_04\_046: 17:53:47.2 to 17:56:06.6 GPS

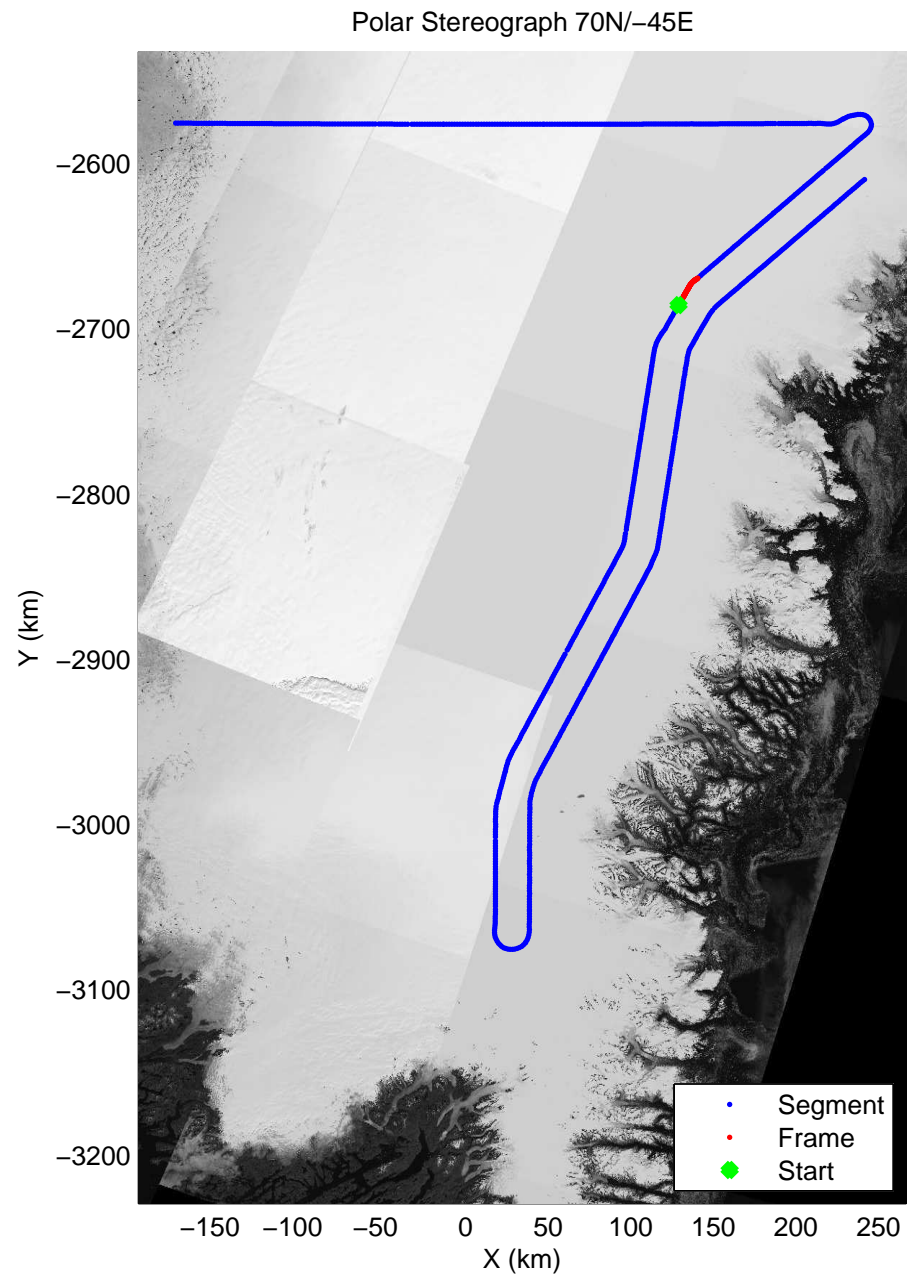
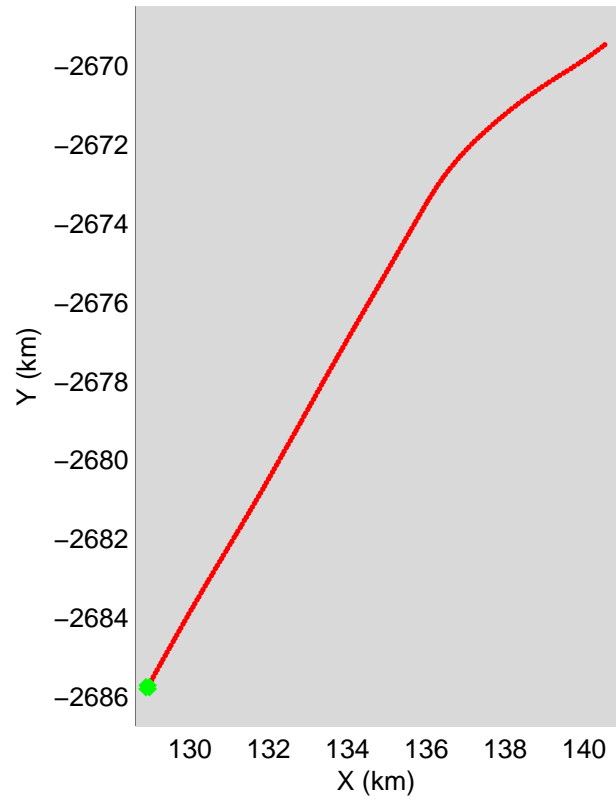







accum 2010\_Greenland\_P3: "SE Coastal" 20100512\_04\_047: 17:56:06.8 to 17:58:26.0 GPS

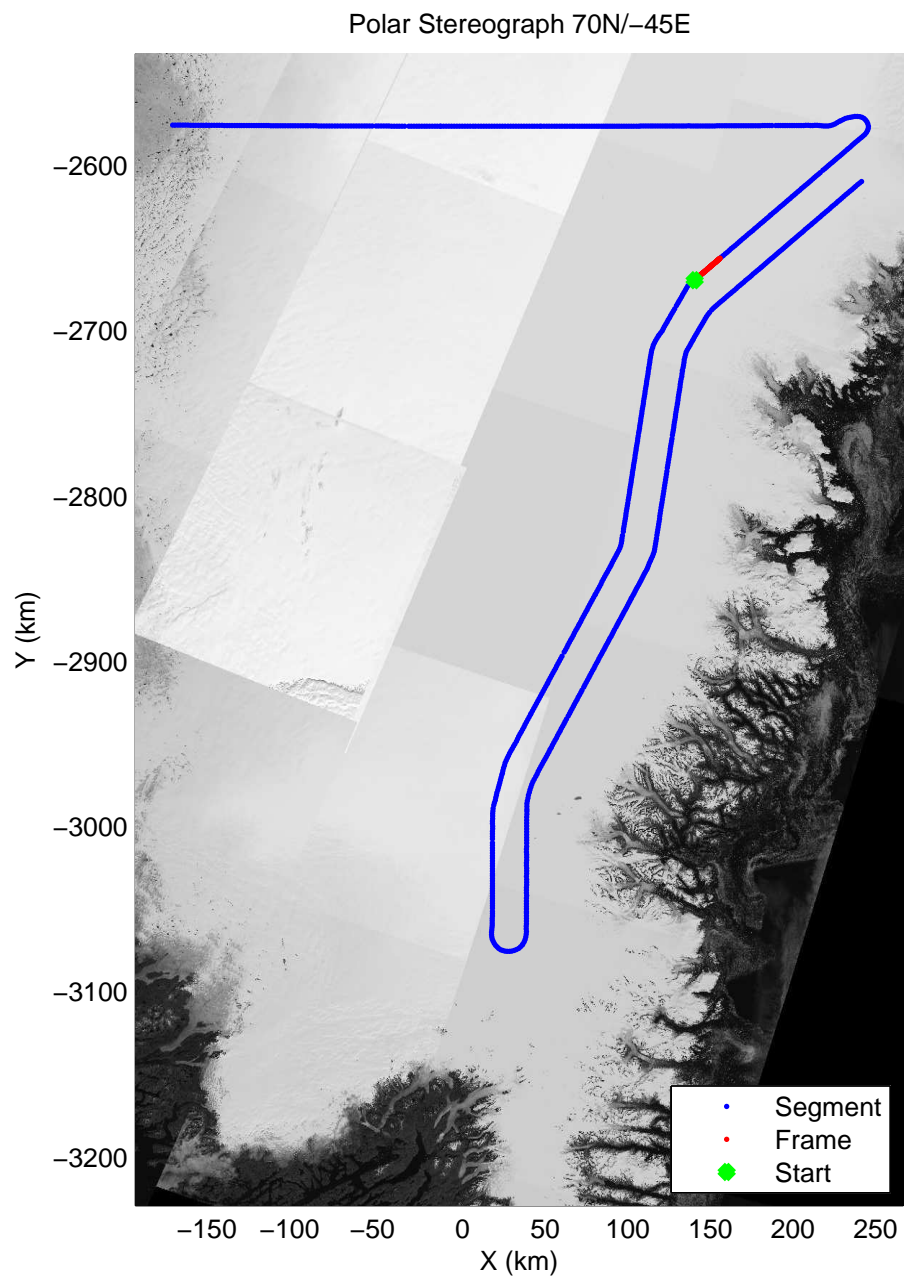
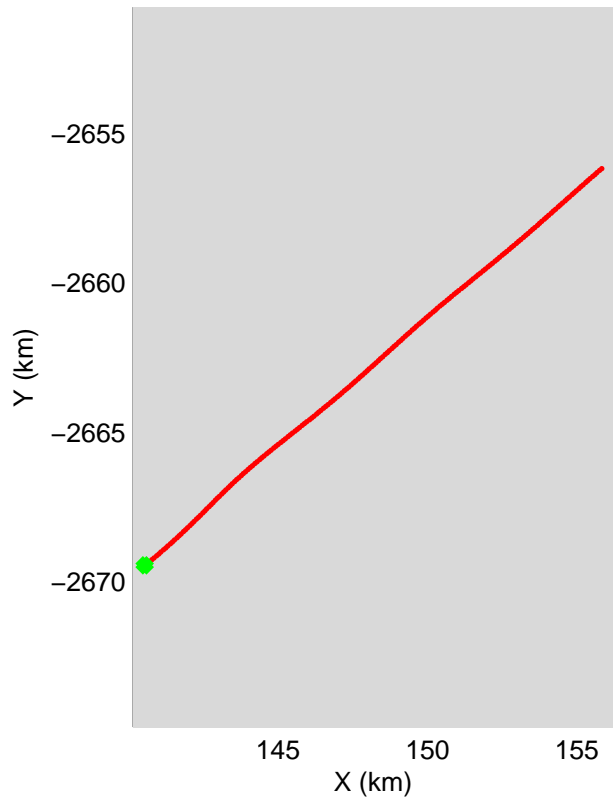
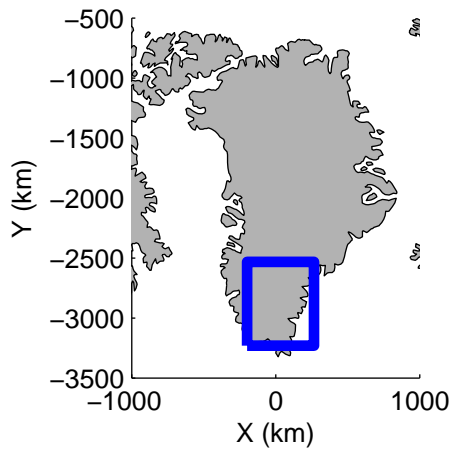





accum 2010\_Greenland\_P3: "SE Coastal" 20100512\_04\_048: 17:58:26.1 to 18:00:44.5 GPS

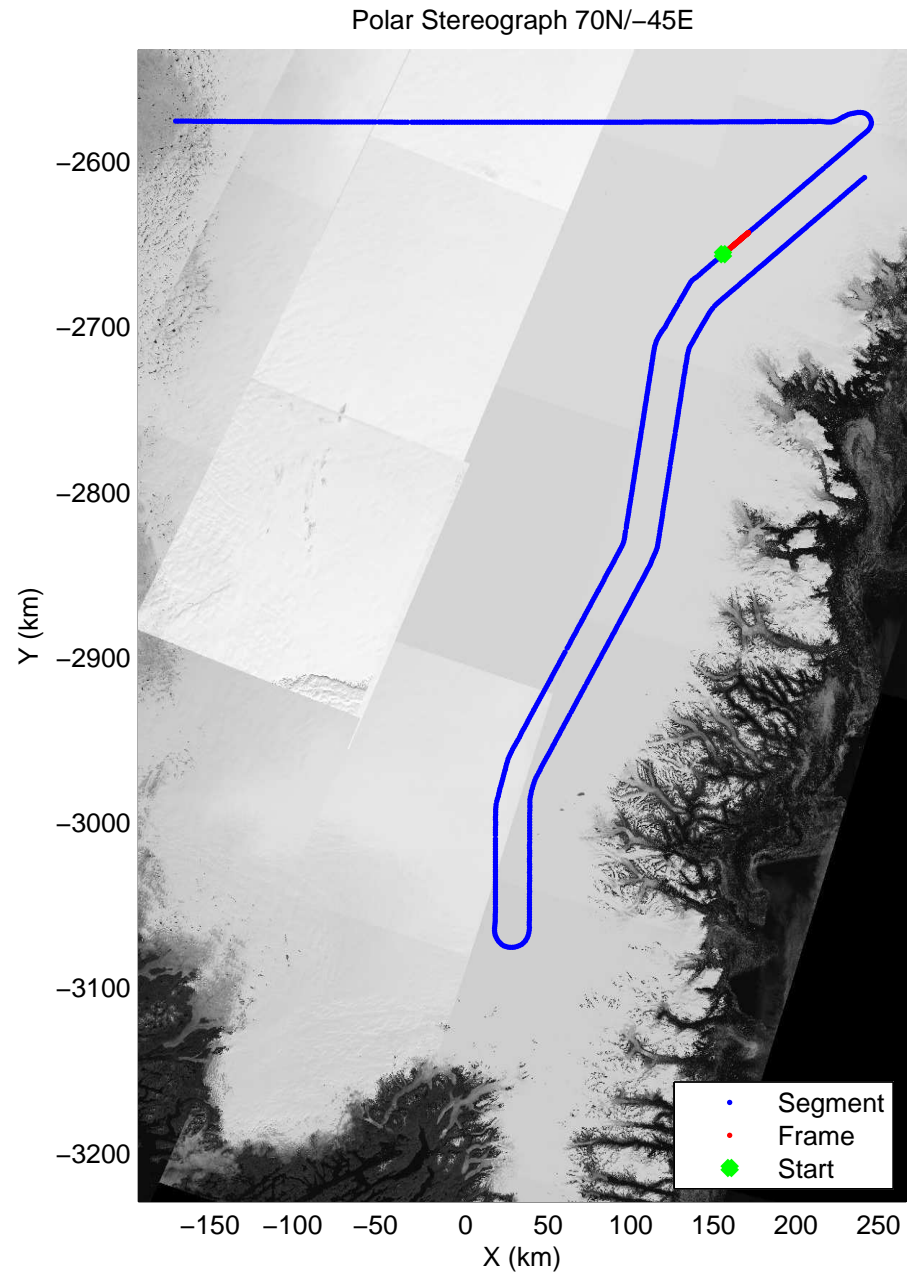
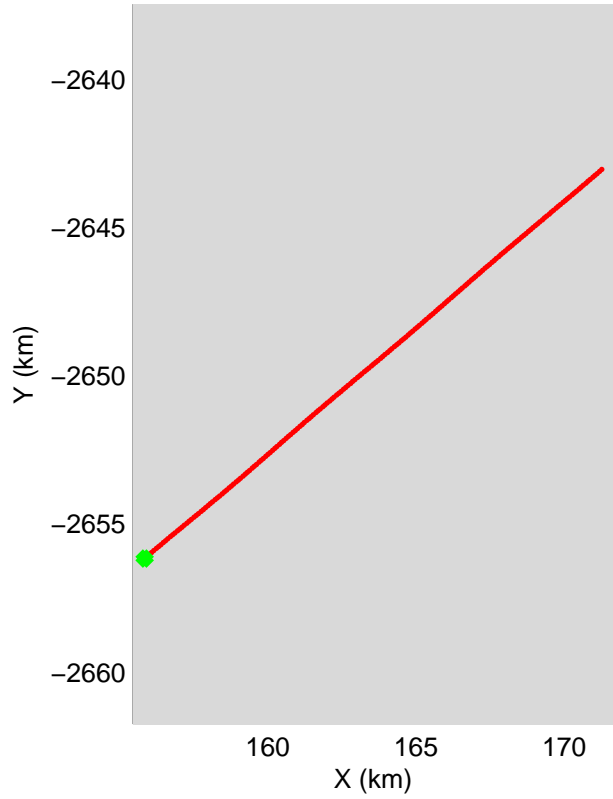







accum 2010\_Greenland\_P3: "SE Coastal" 20100512\_04\_049: 18:00:44.7 to 18:03:00.6 GPS

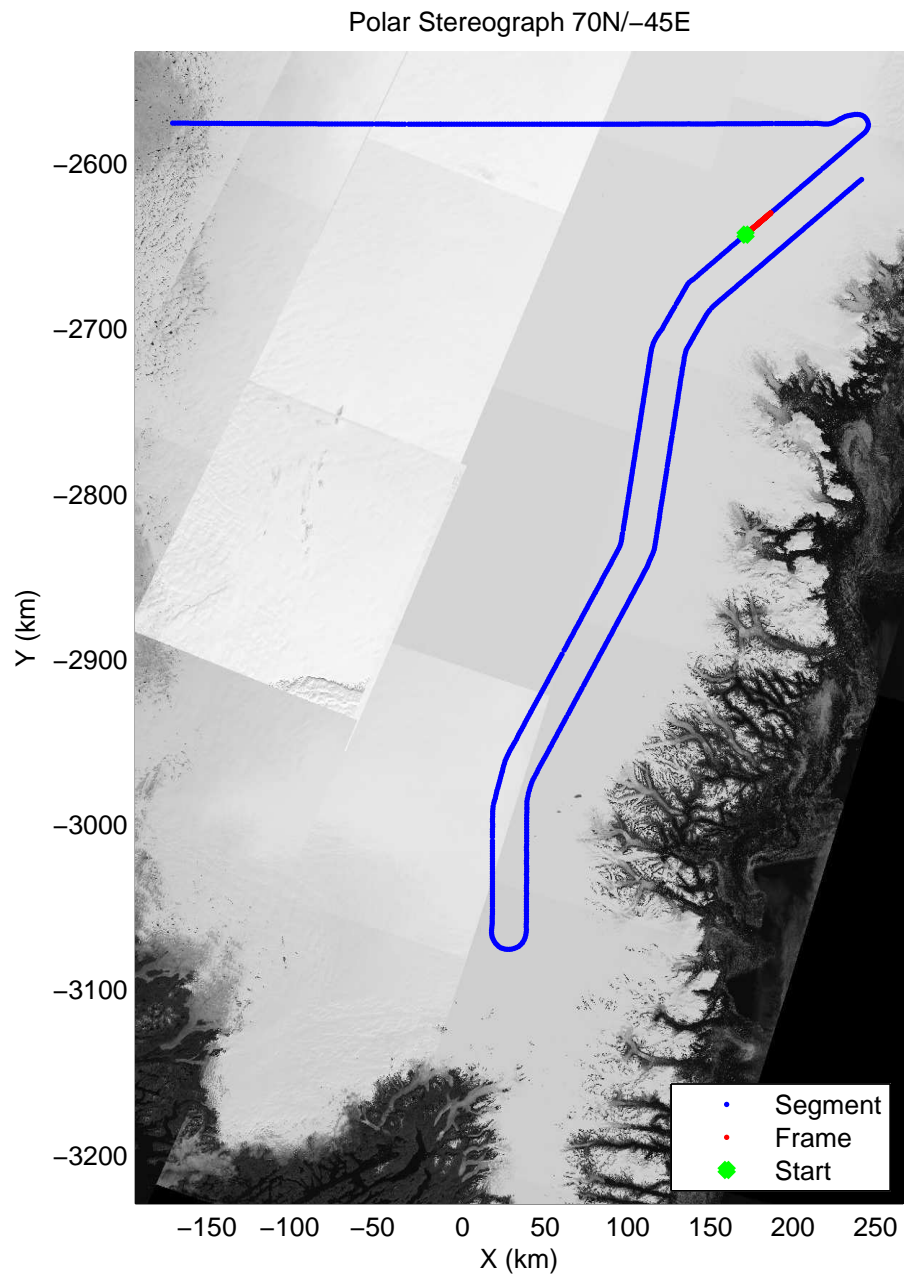
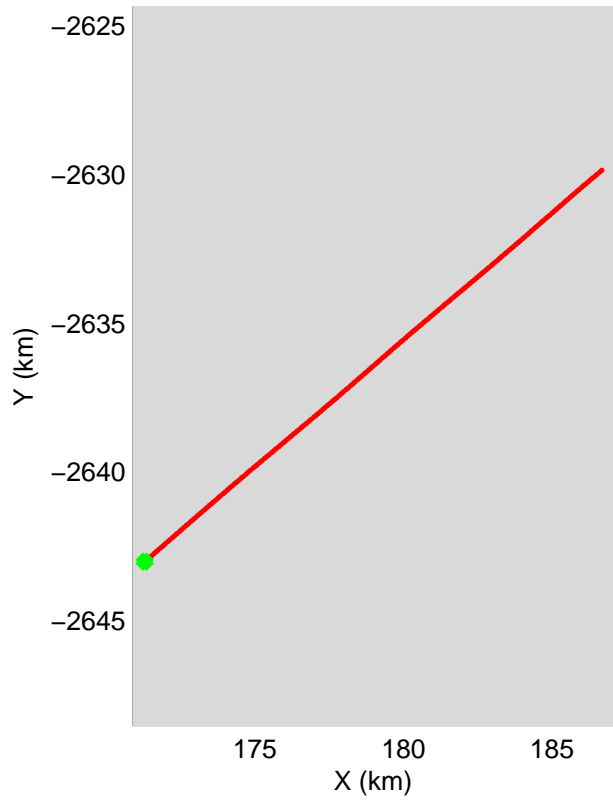
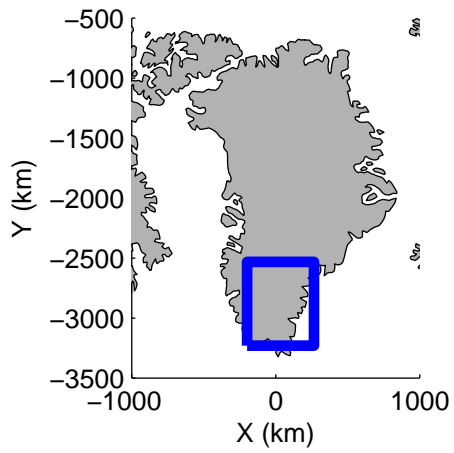





accum 2010\_Greenland\_P3: "SE Coastal" 20100512\_04\_050: 18:03:00.7 to 18:05:16.3 GPS

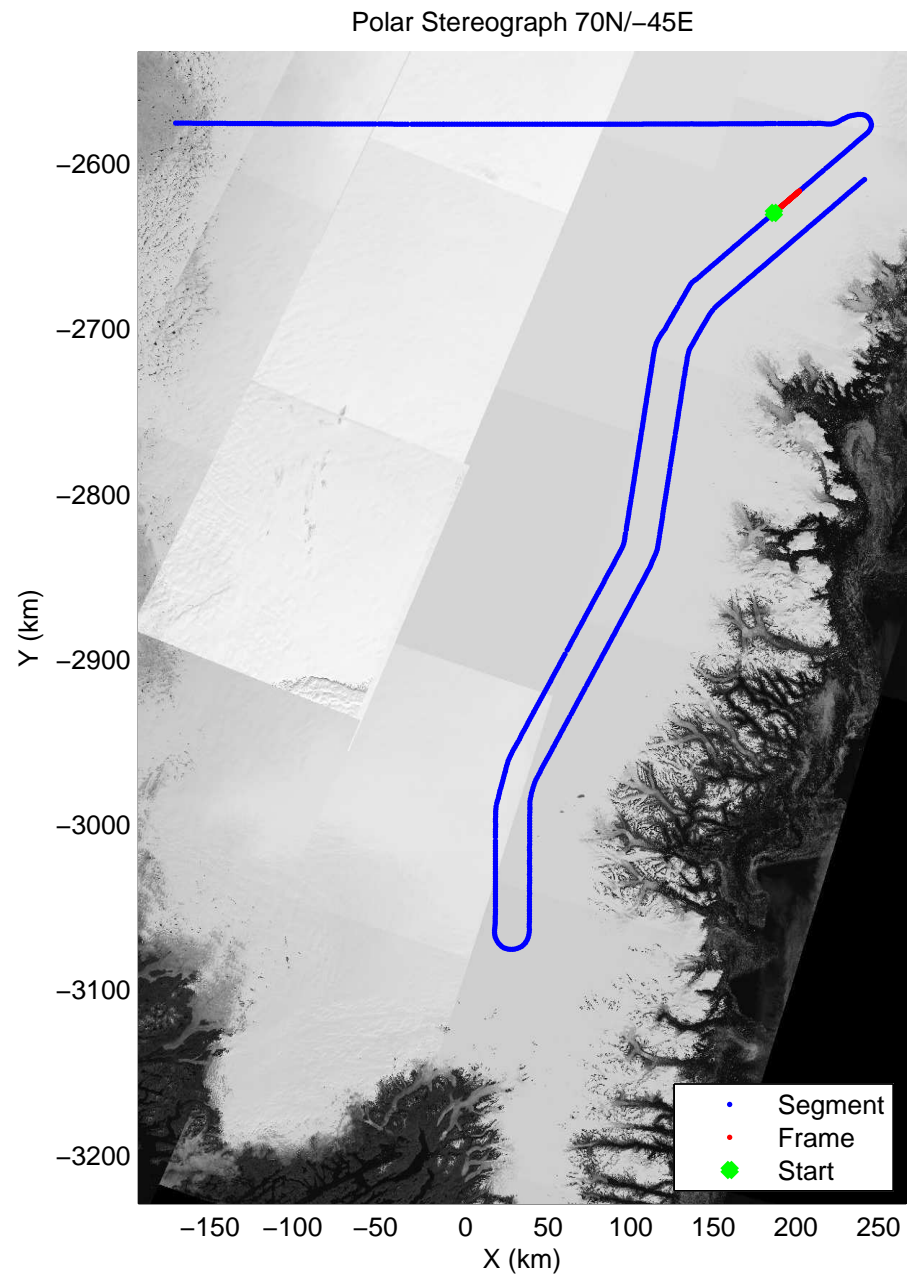
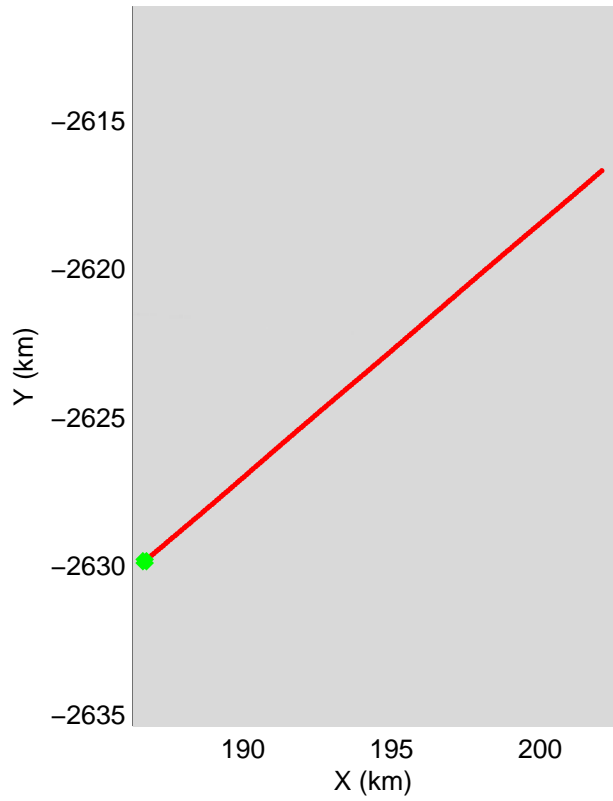







accum 2010\_Greenland\_P3: "SE Coastal" 20100512\_04\_051: 18:05:16.6 to 18:07:33.5 GPS

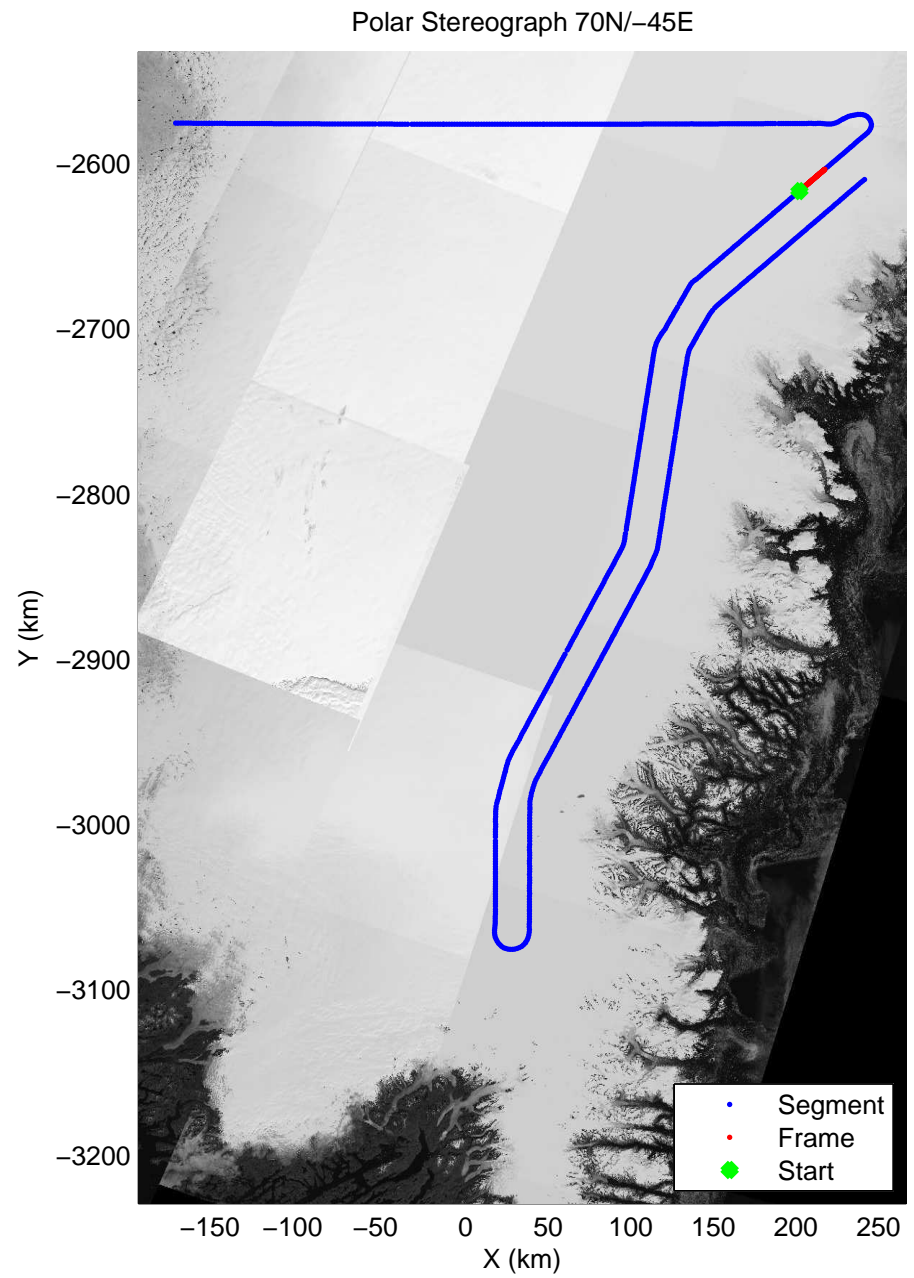
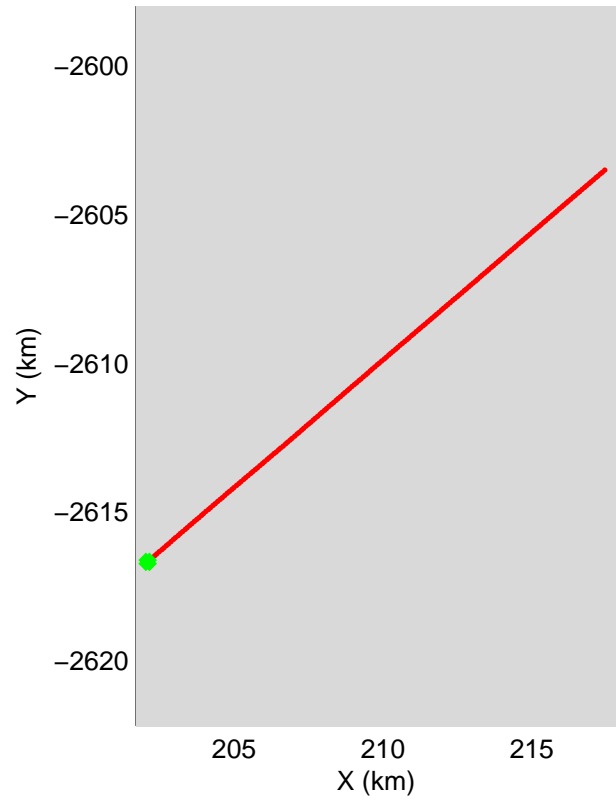





accum 2010\_Greenland\_P3: "SE Coastal" 20100512\_04\_052: 18:07:33.7 to 18:09:54.1 GPS

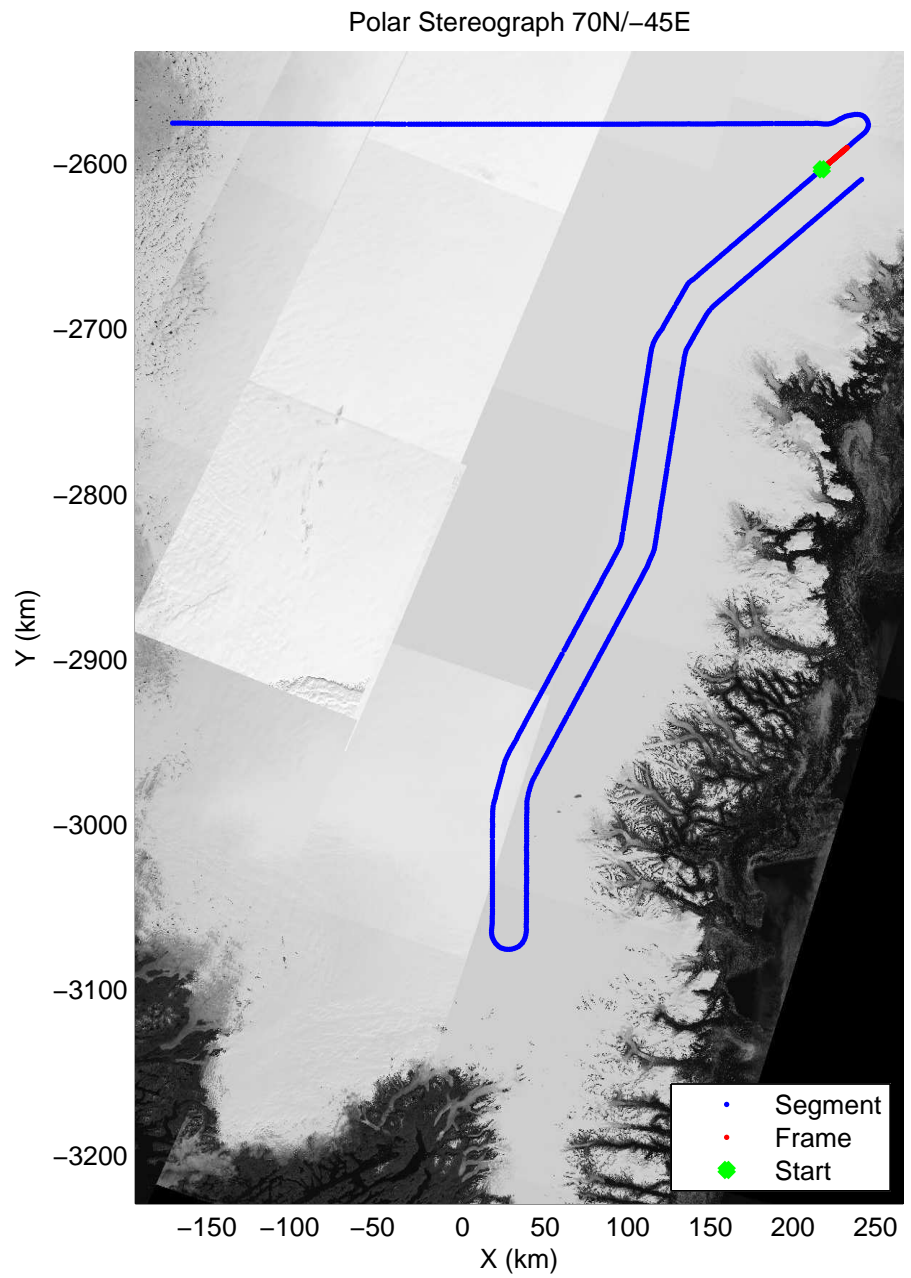
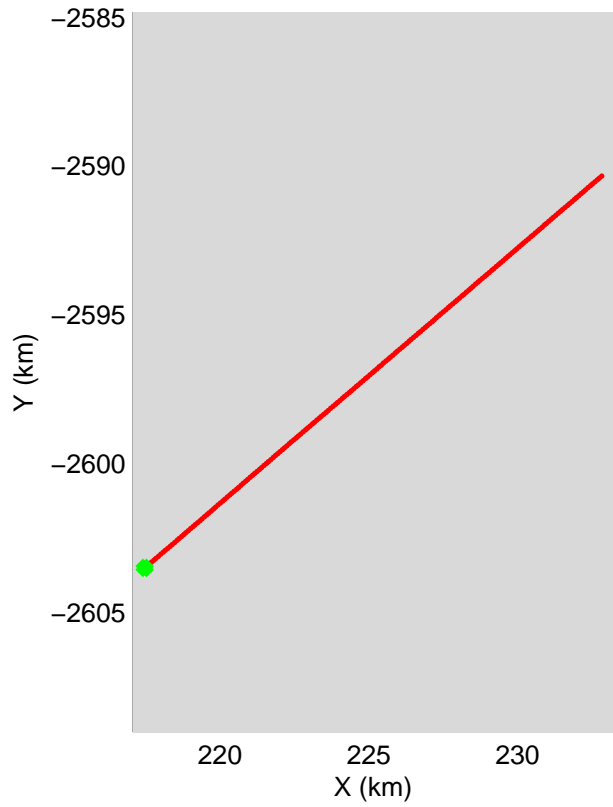







accum 2010\_Greenland\_P3: "SE Coastal" 20100512\_04\_053: 18:09:54.3 to 18:12:17.0 GPS

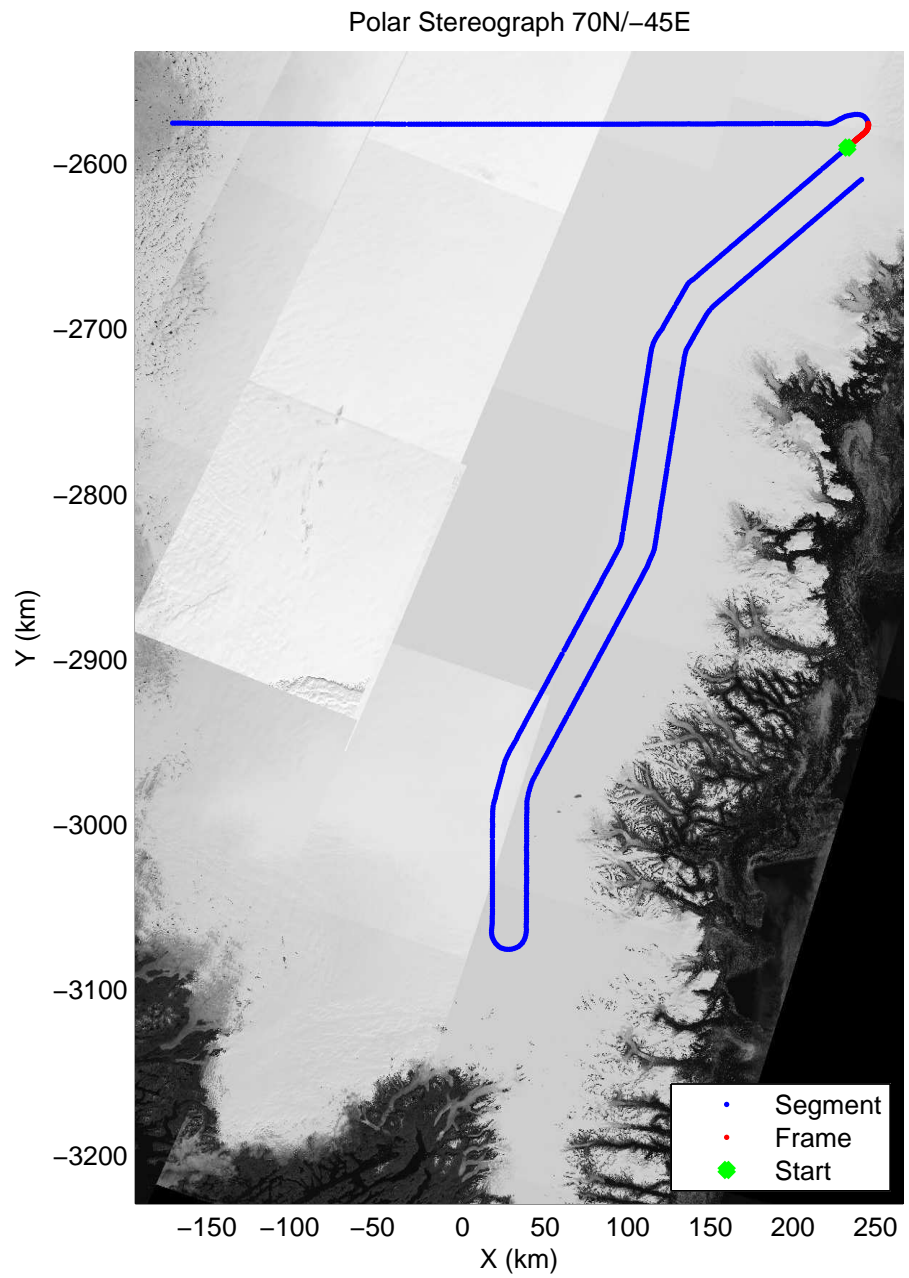
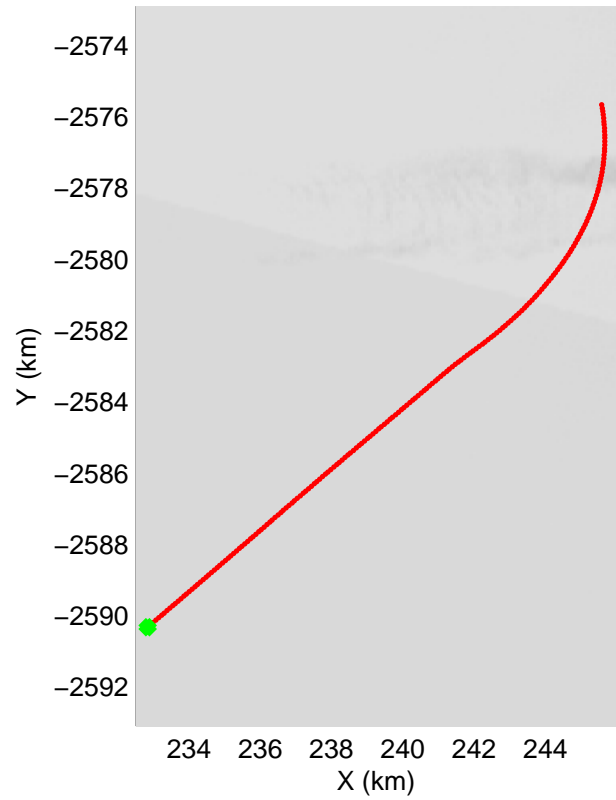





accum 2010\_Greenland\_P3: "SE Coastal" 20100512\_04\_054: 18:12:17.2 to 18:14:42.2 GPS

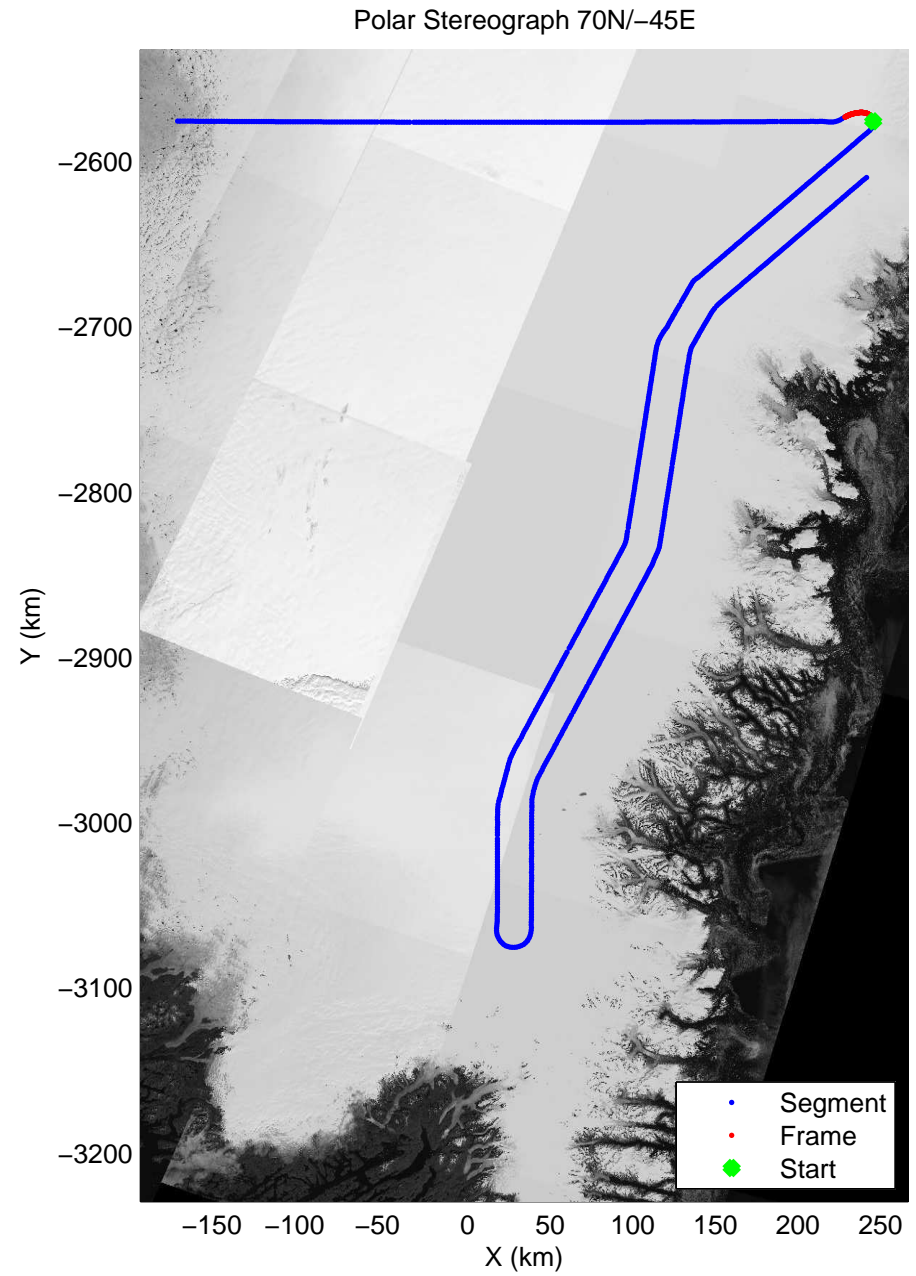
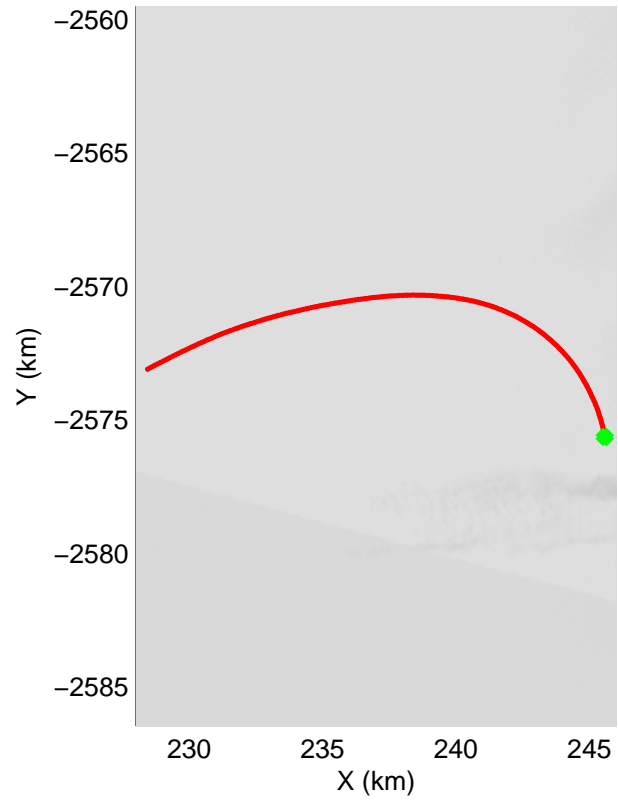







accum 2010\_Greenland\_P3: "SE Coastal" 20100512\_04\_055: 18:14:42.4 to 18:17:08.7 GPS

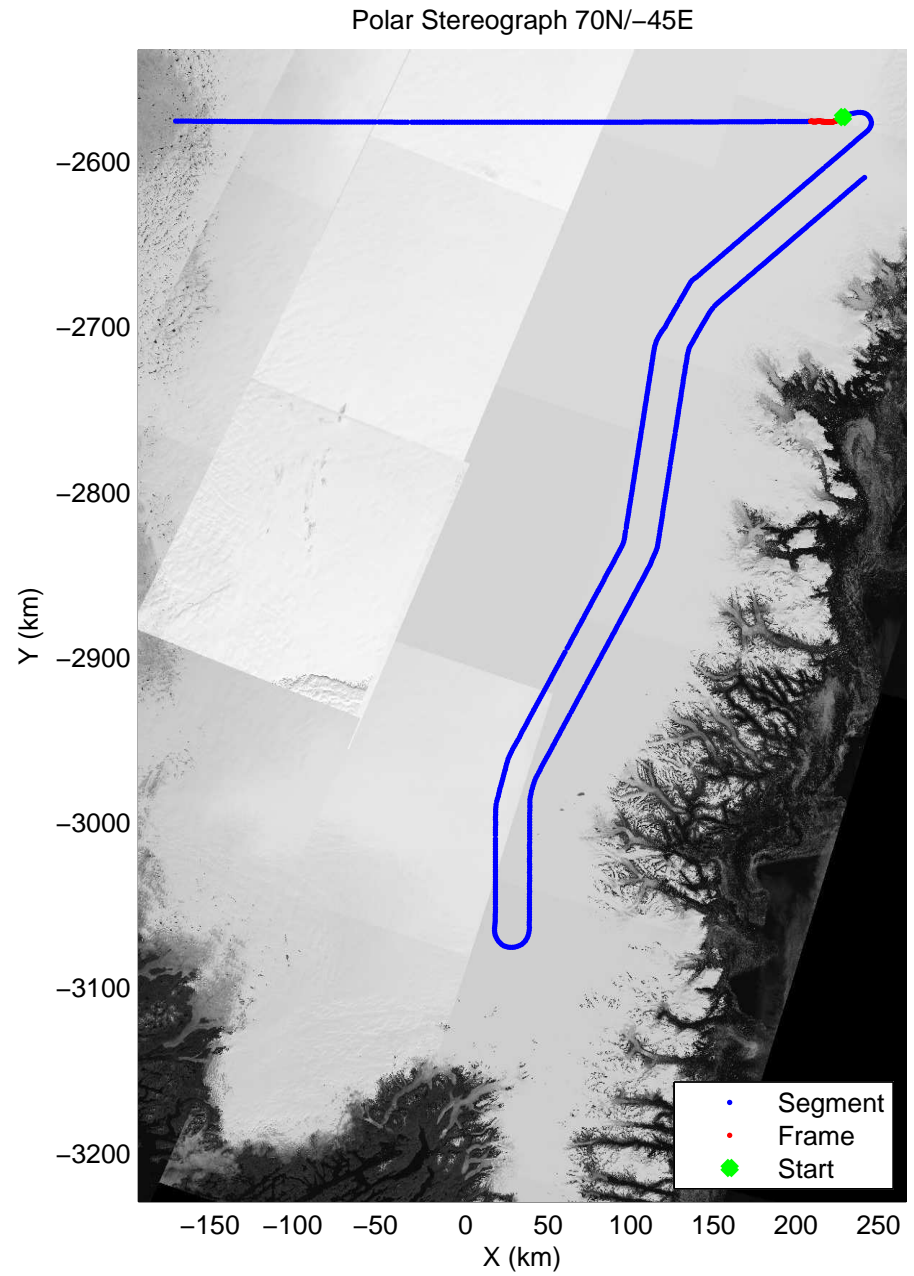
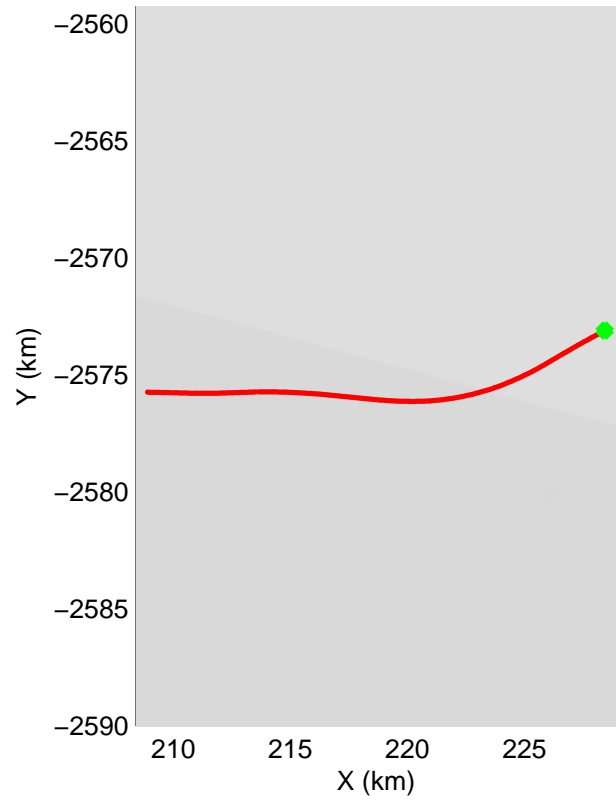





accum 2010\_Greenland\_P3: "SE Coastal" 20100512\_04\_056: 18:17:08.8 to 18:19:36.8 GPS

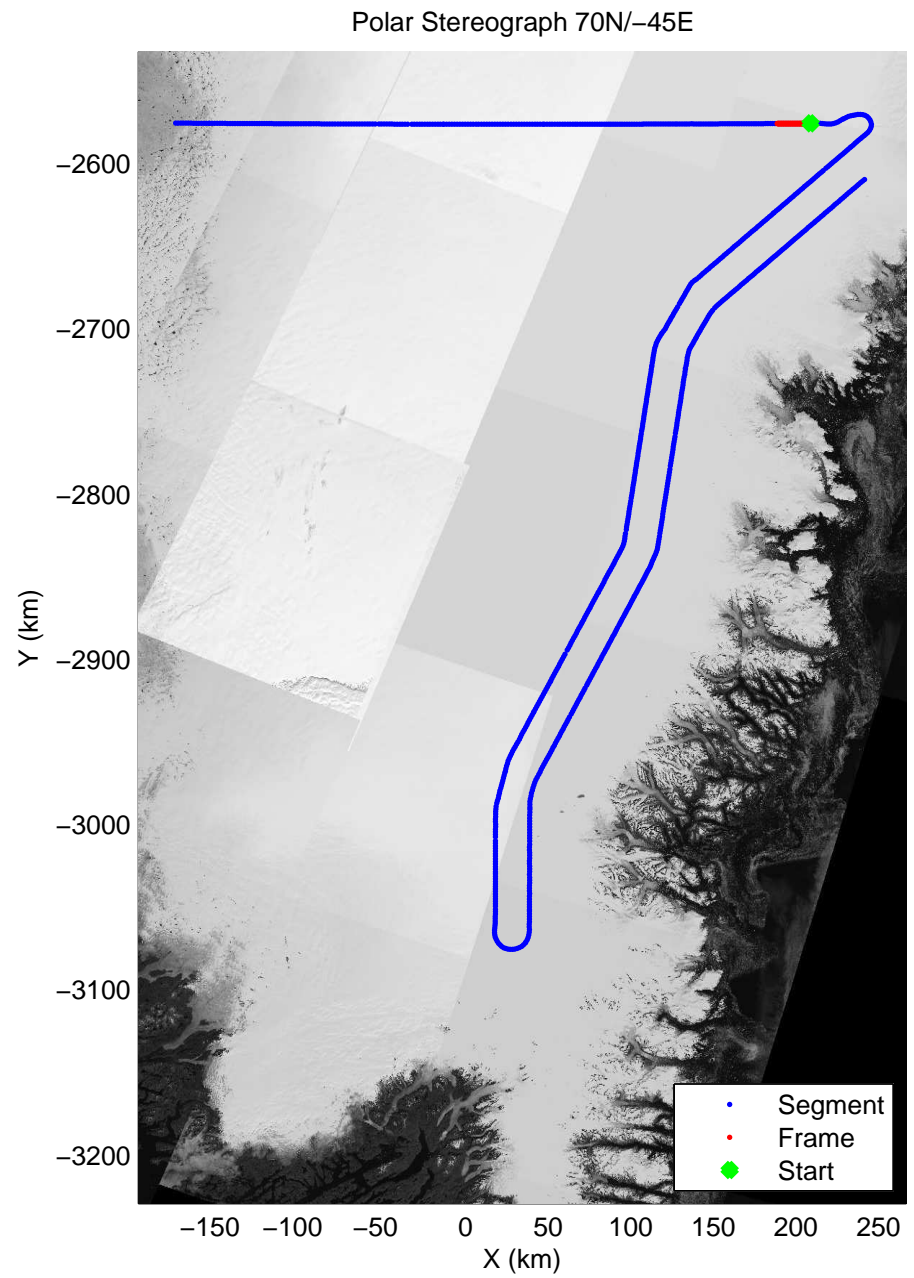
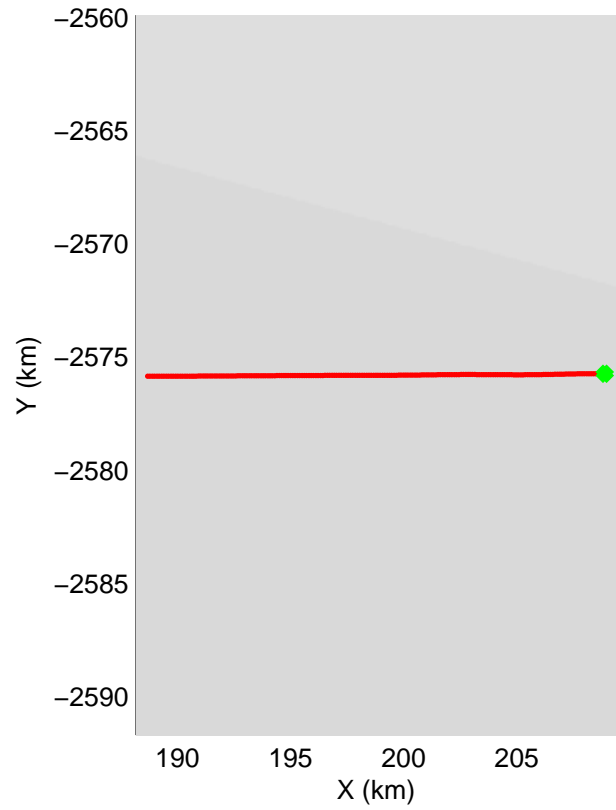







accum 2010\_Greenland\_P3: "SE Coastal" 20100512\_04\_057: 18:19:37.0 to 18:22:10.2 GPS

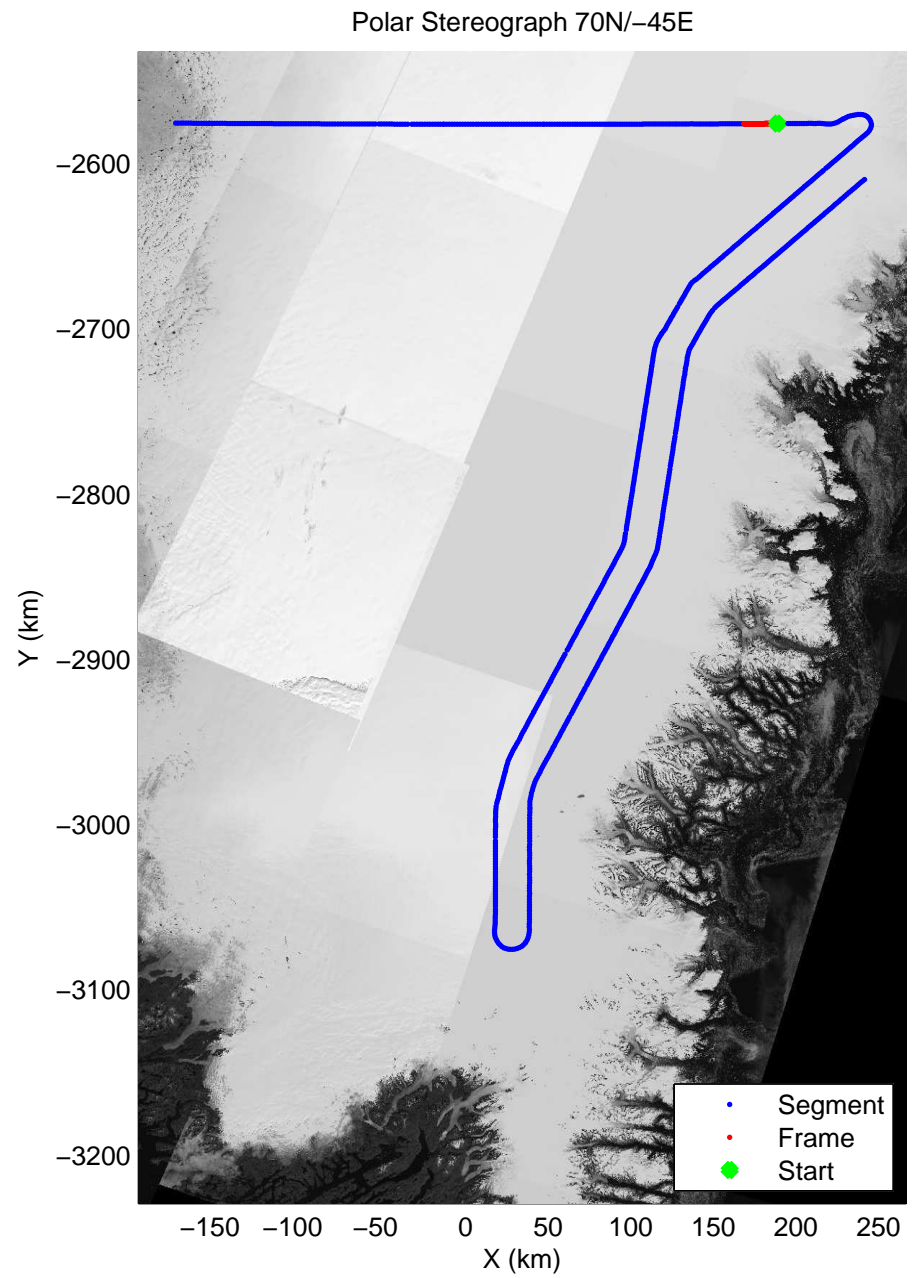
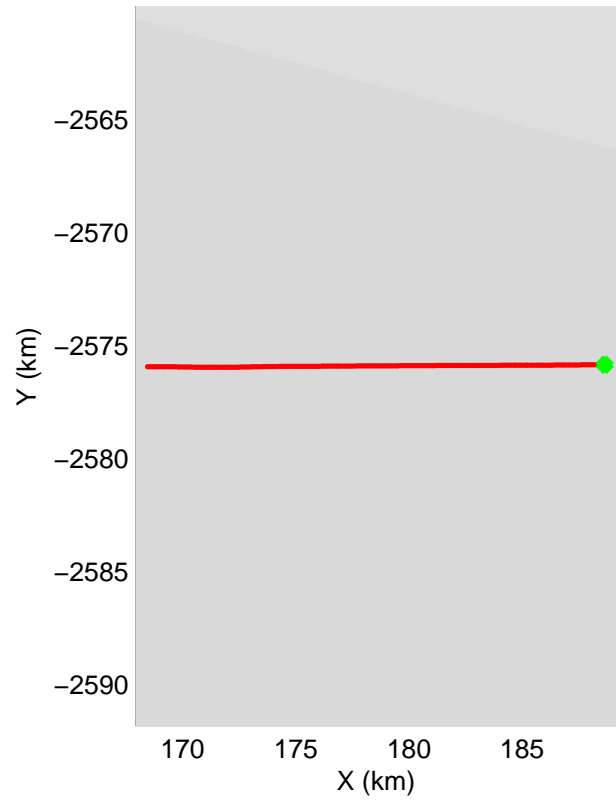





accum 2010\_Greenland\_P3: "SE Coastal" 20100512\_04\_058: 18:22:10.3 to 18:24:42.5 GPS

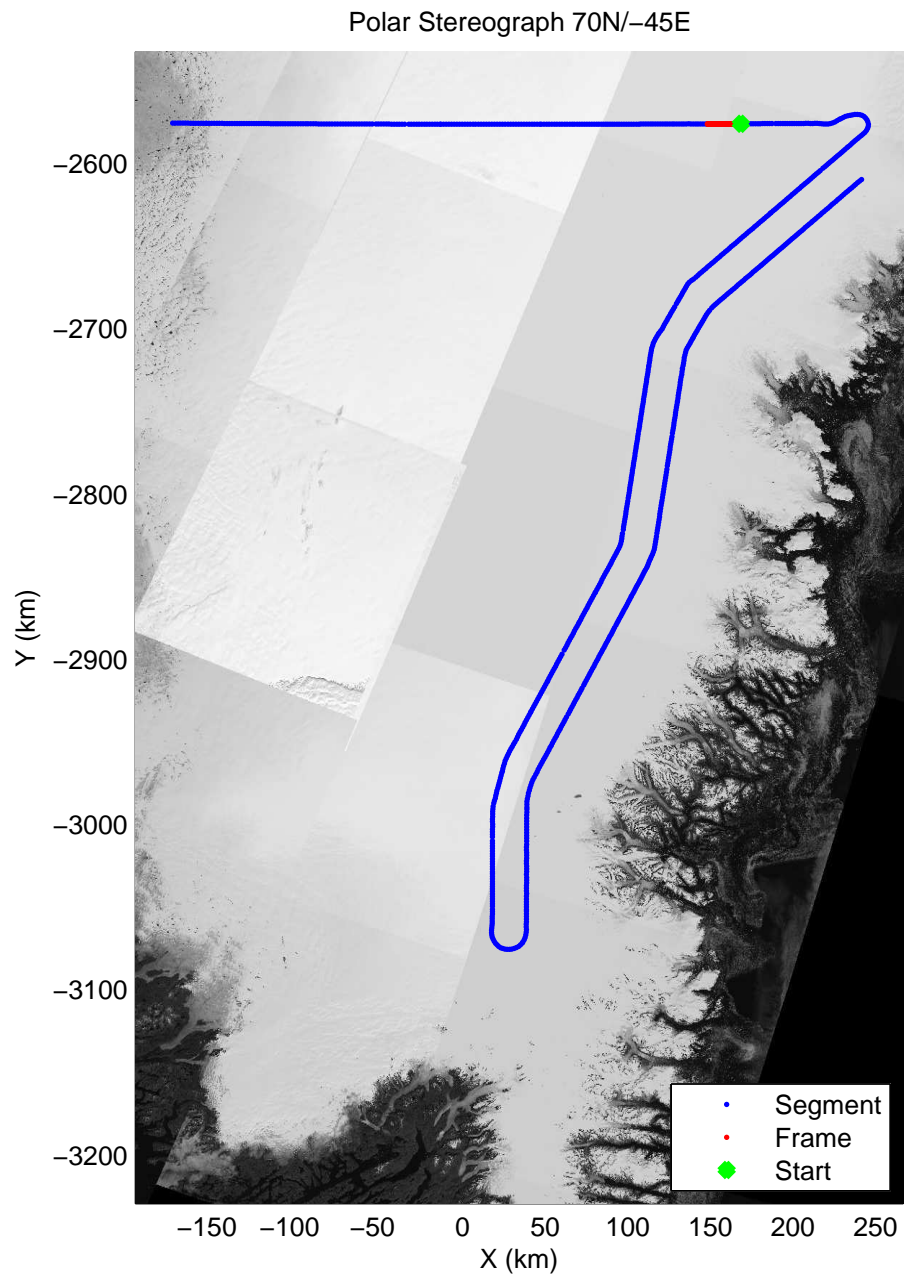
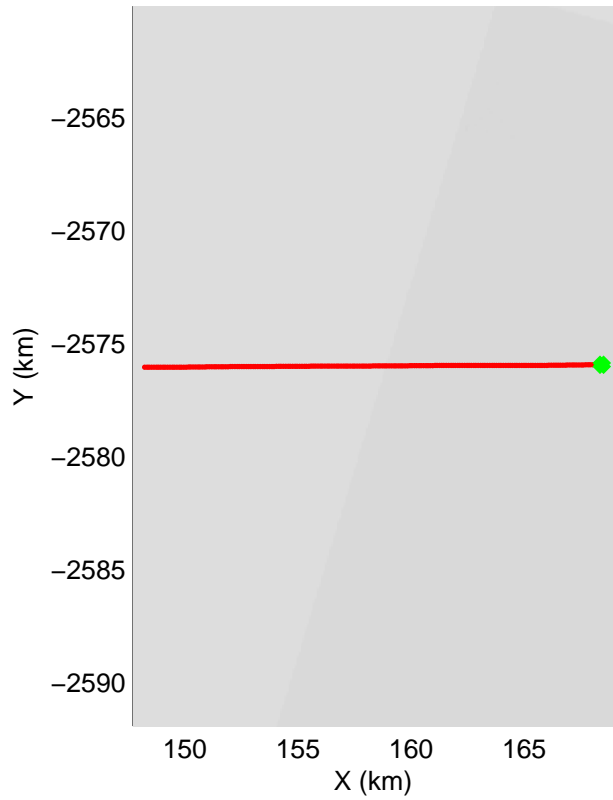
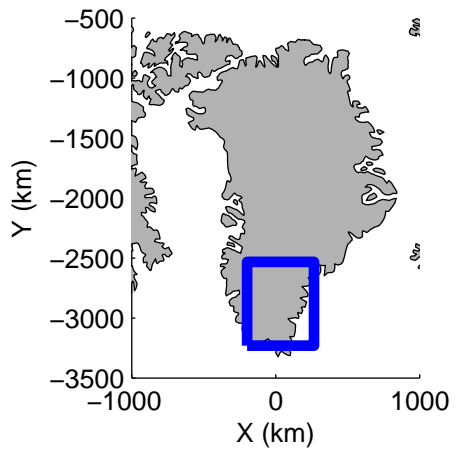







accum 2010\_Greenland\_P3: "SE Coastal" 20100512\_04\_059: 18:24:42.7 to 18:27:10.7 GPS

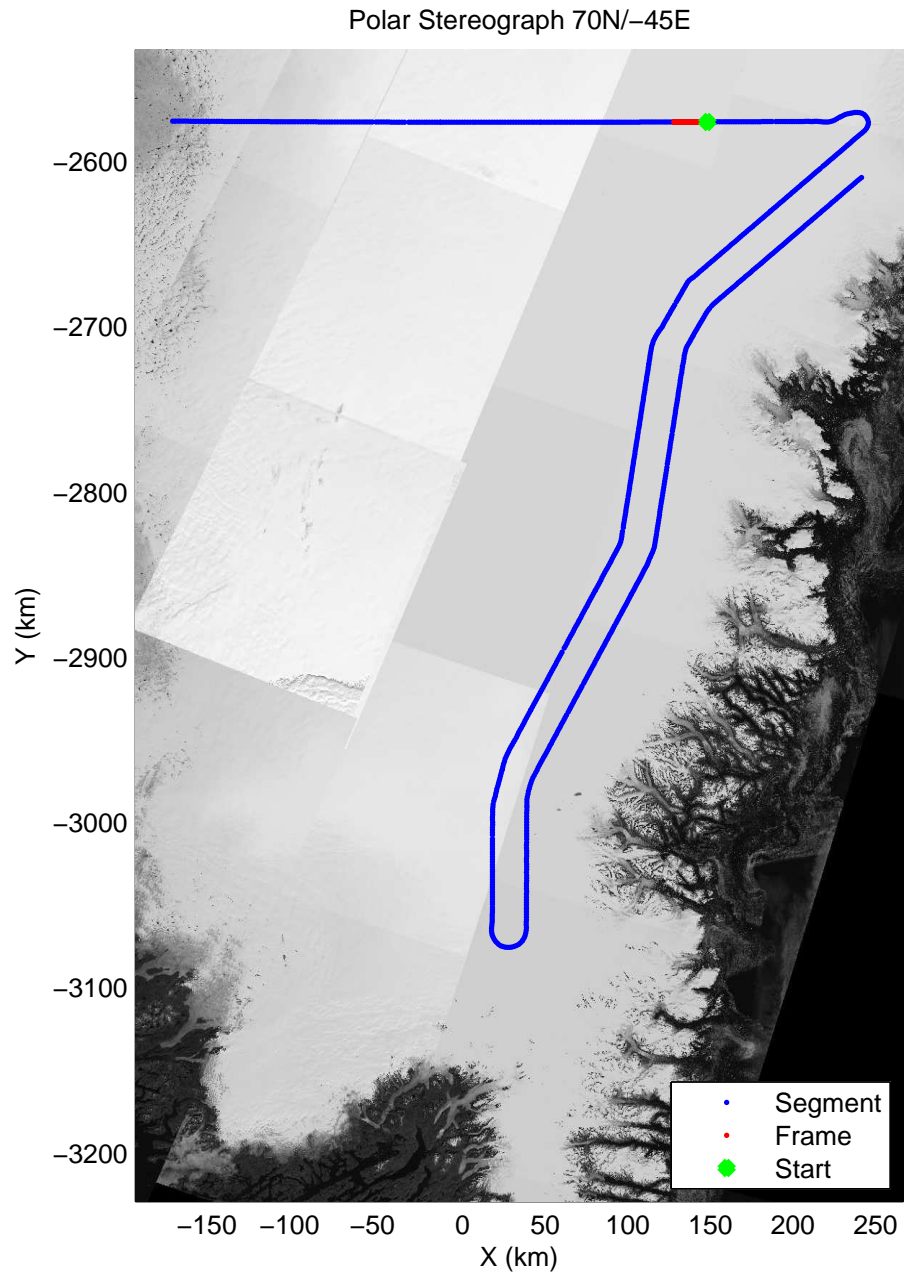
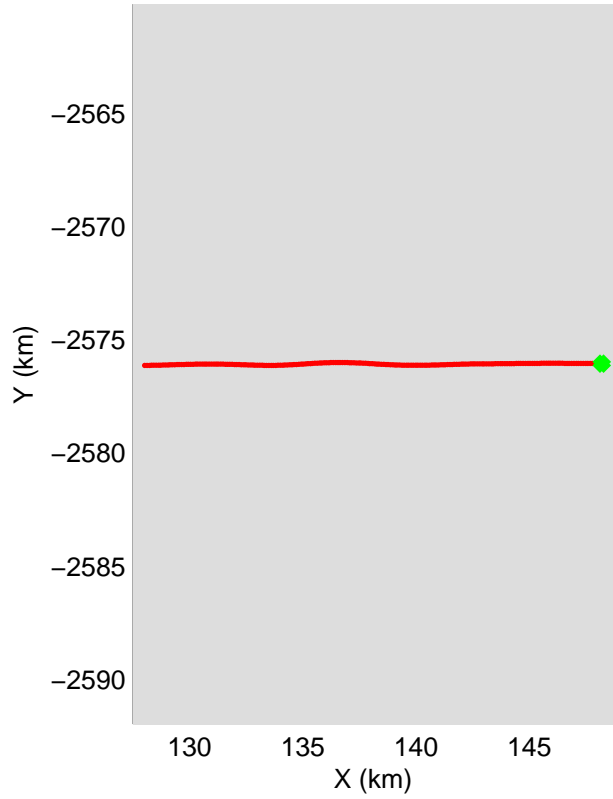





accum 2010\_Greenland\_P3: "SE Coastal" 20100512\_04\_060: 18:27:10.9 to 18:29:36.6 GPS

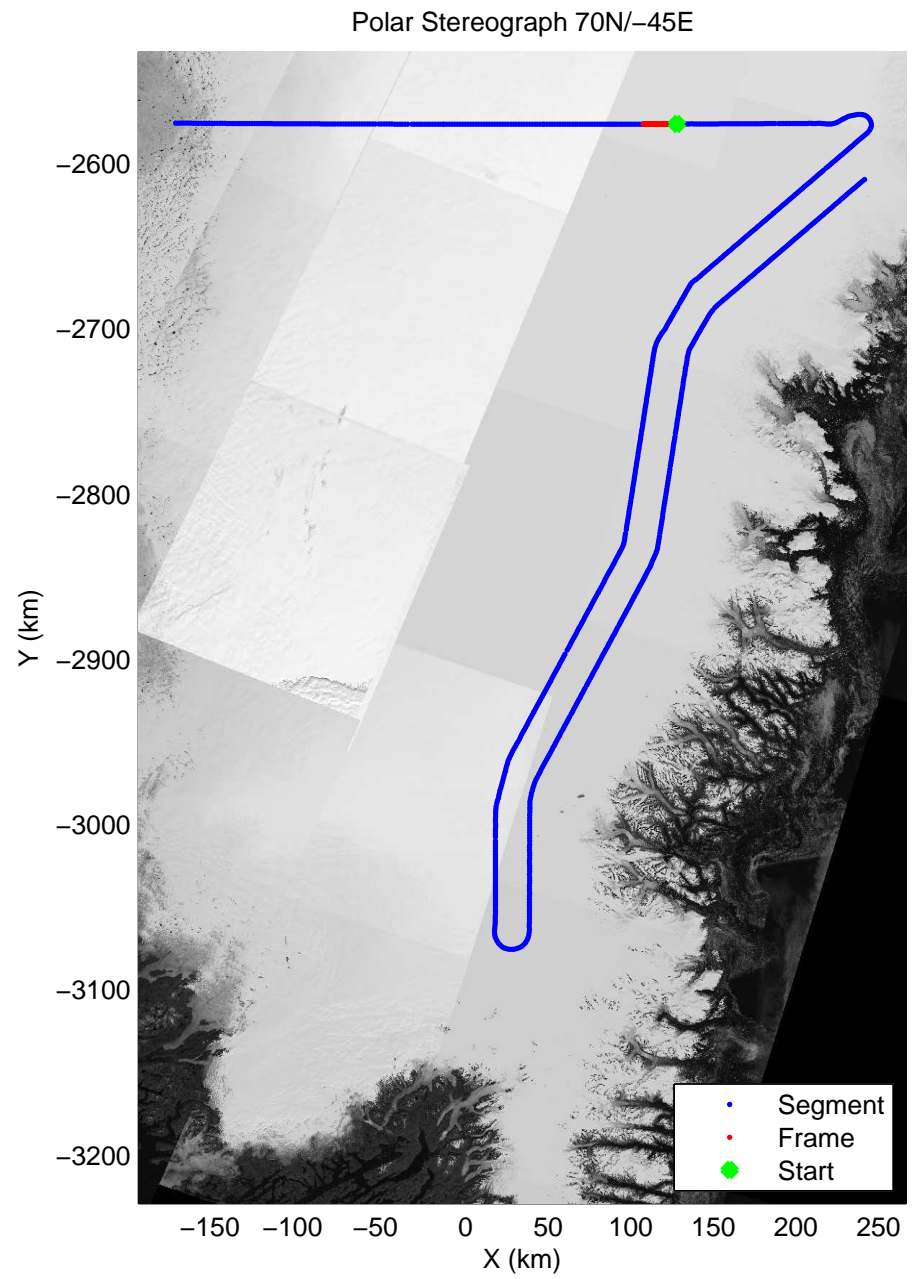
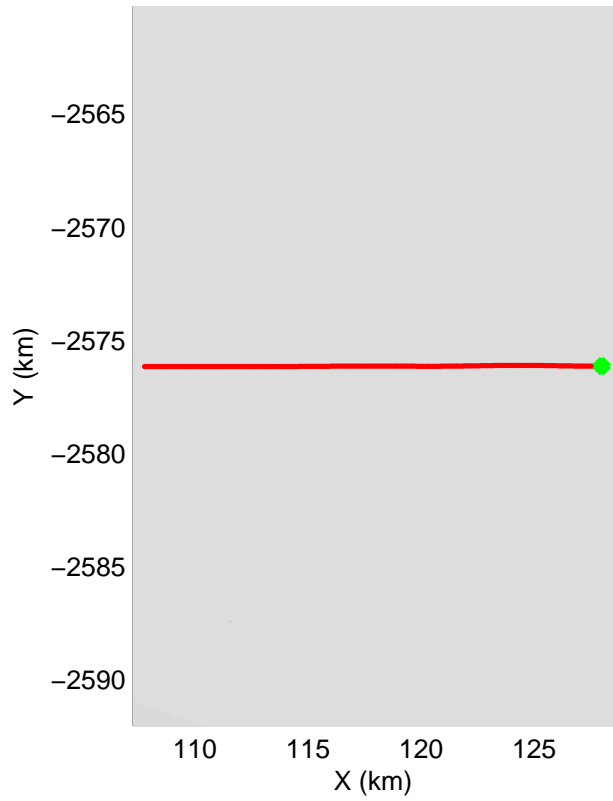







accum 2010\_Greenland\_P3: "SE Coastal" 20100512\_04\_061: 18:29:36.7 to 18:32:03.4 GPS



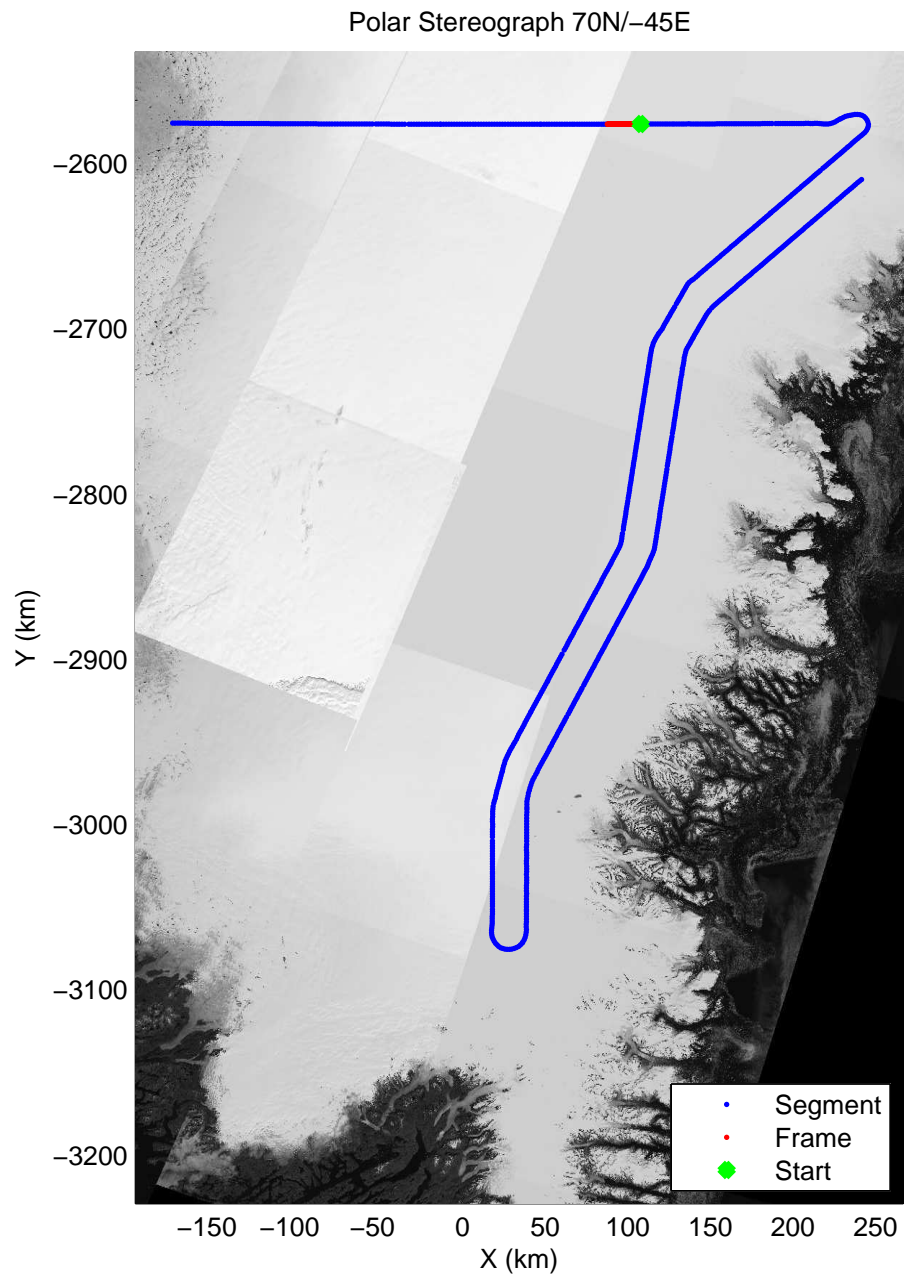
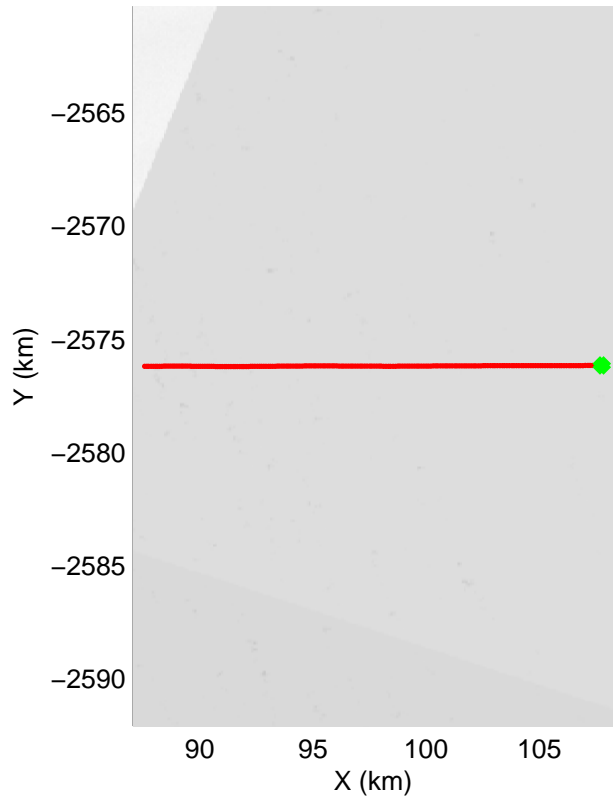





accum 2010\_Greenland\_P3: "SE Coastal" 20100512\_04\_062: 18:32:03.6 to 18:34:28.7 GPS

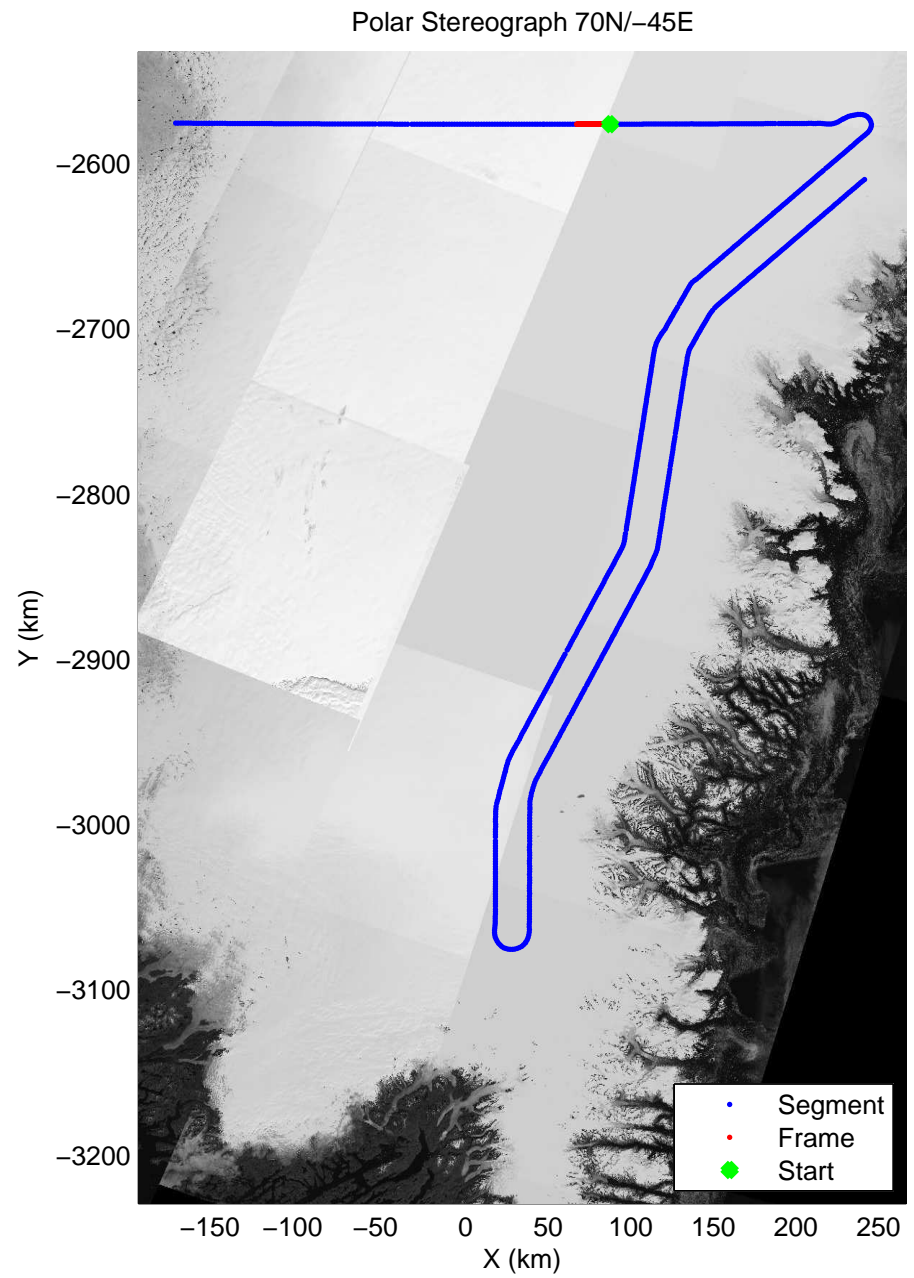
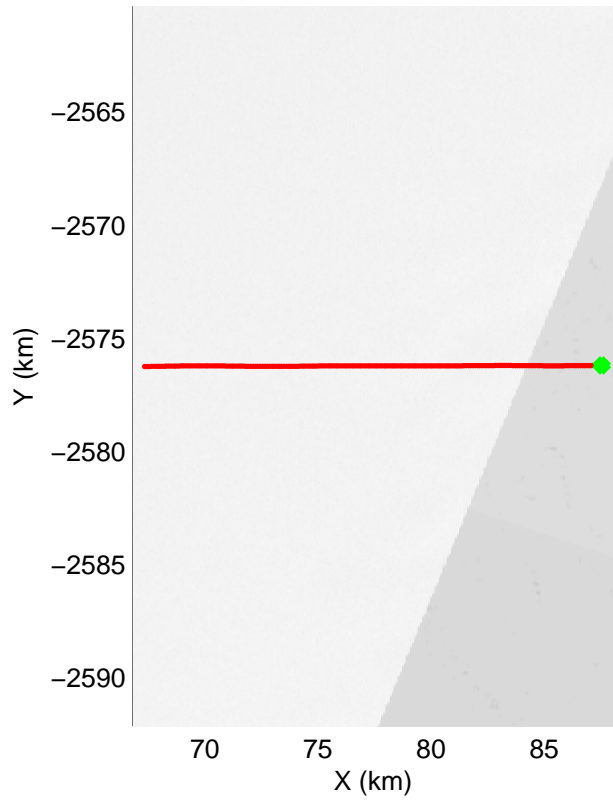







accum 2010\_Greenland\_P3: "SE Coastal" 20100512\_04\_063: 18:34:28.9 to 18:36:55.3 GPS

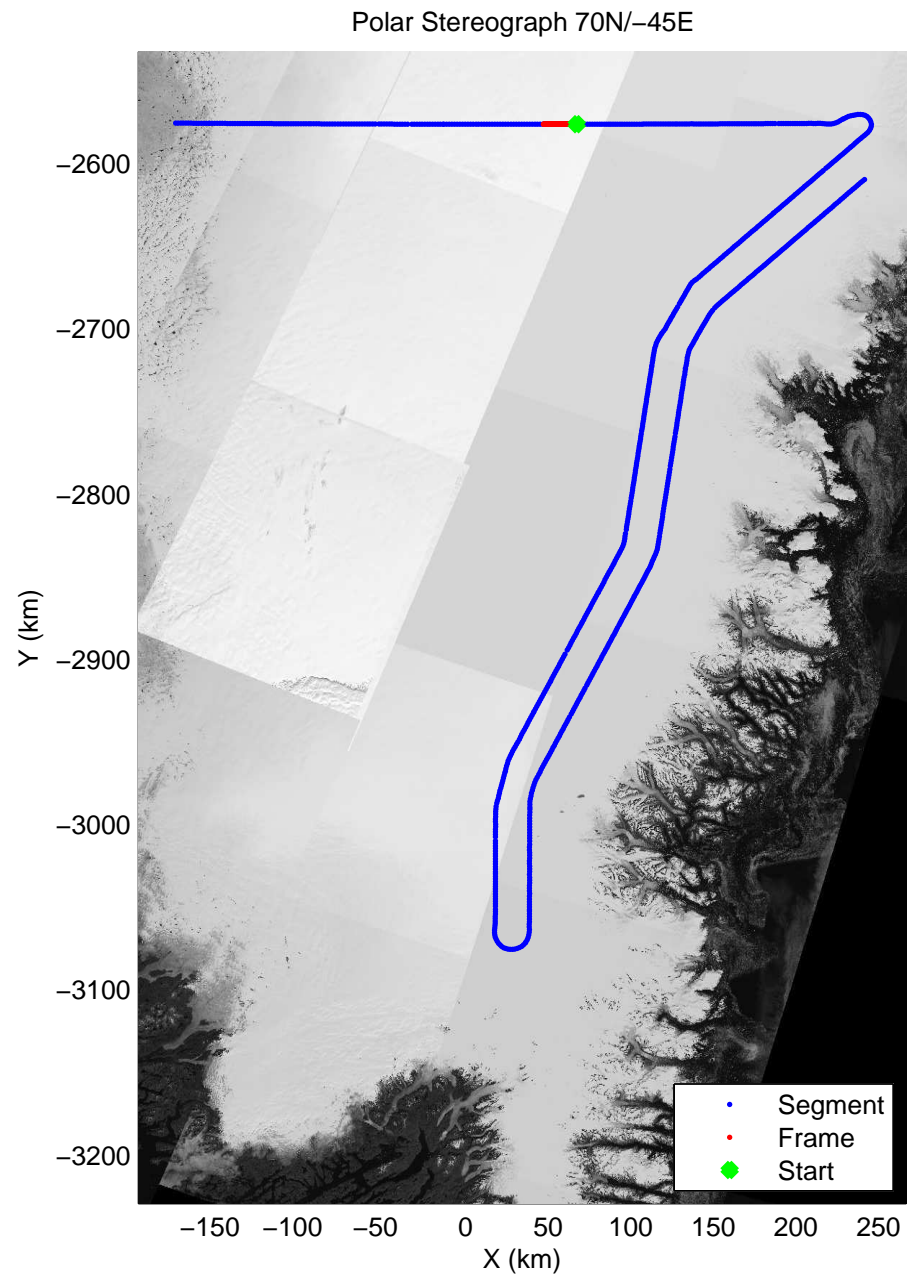
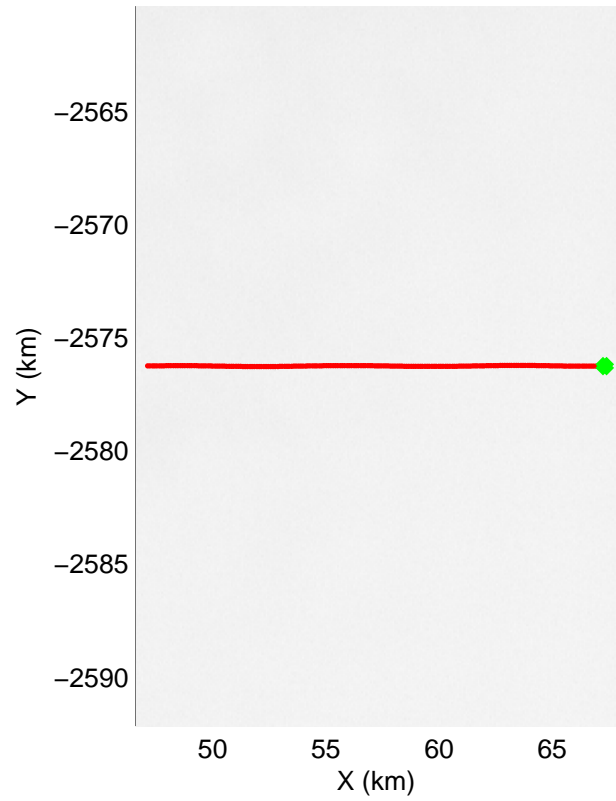





accum 2010\_Greenland\_P3: "SE Coastal" 20100512\_04\_064: 18:36:55.5 to 18:39:20.9 GPS

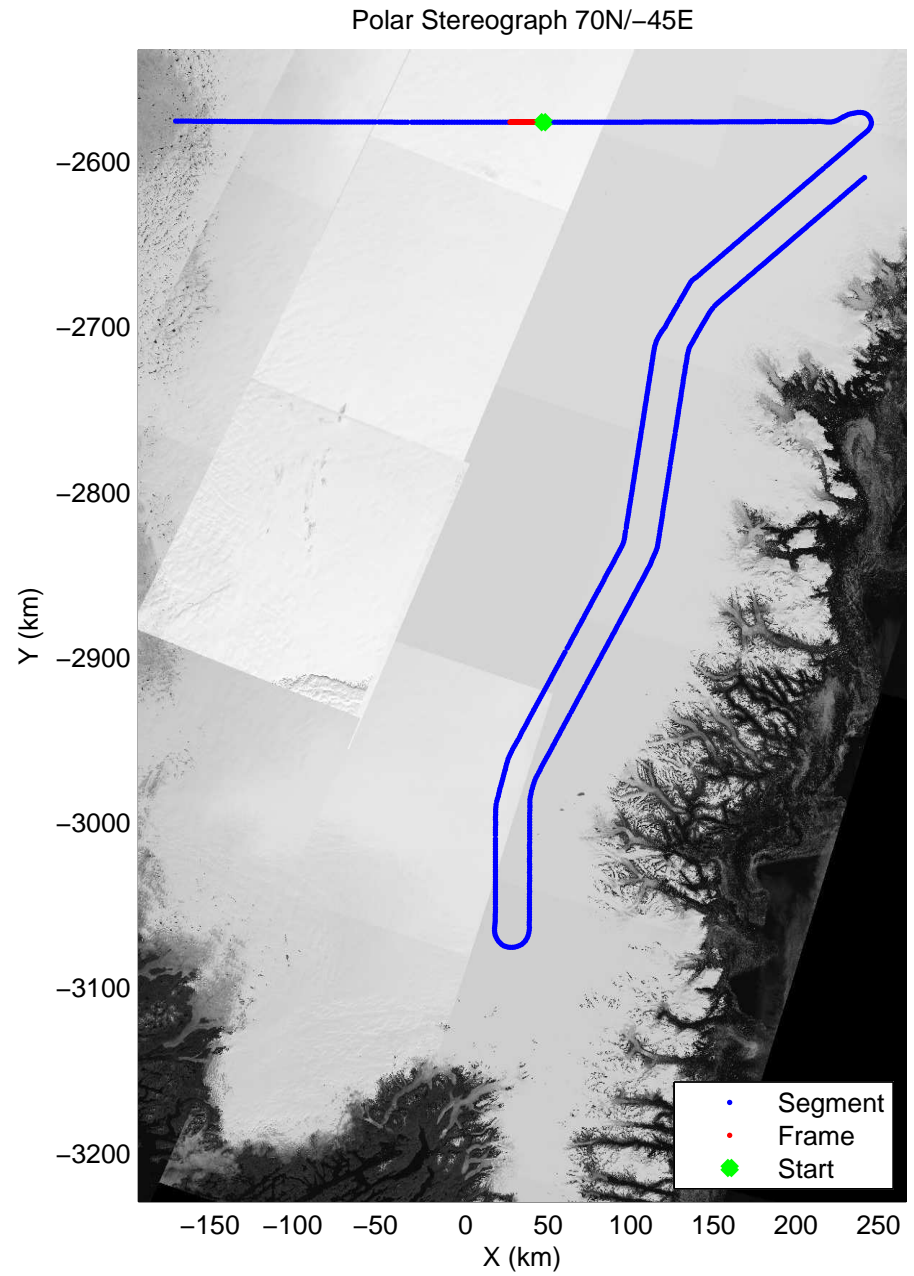
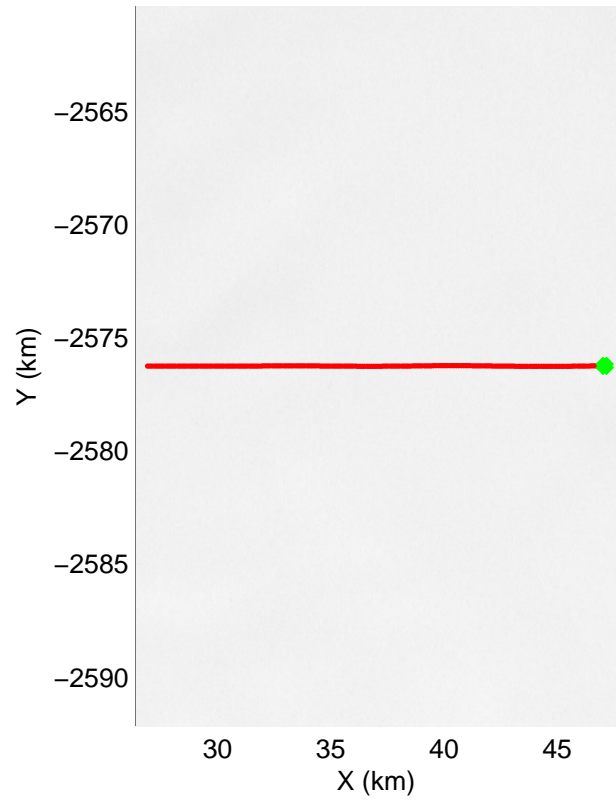







accum 2010\_Greenland\_P3: "SE Coastal" 20100512\_04\_065: 18:39:21.1 to 18:41:36.9 GPS

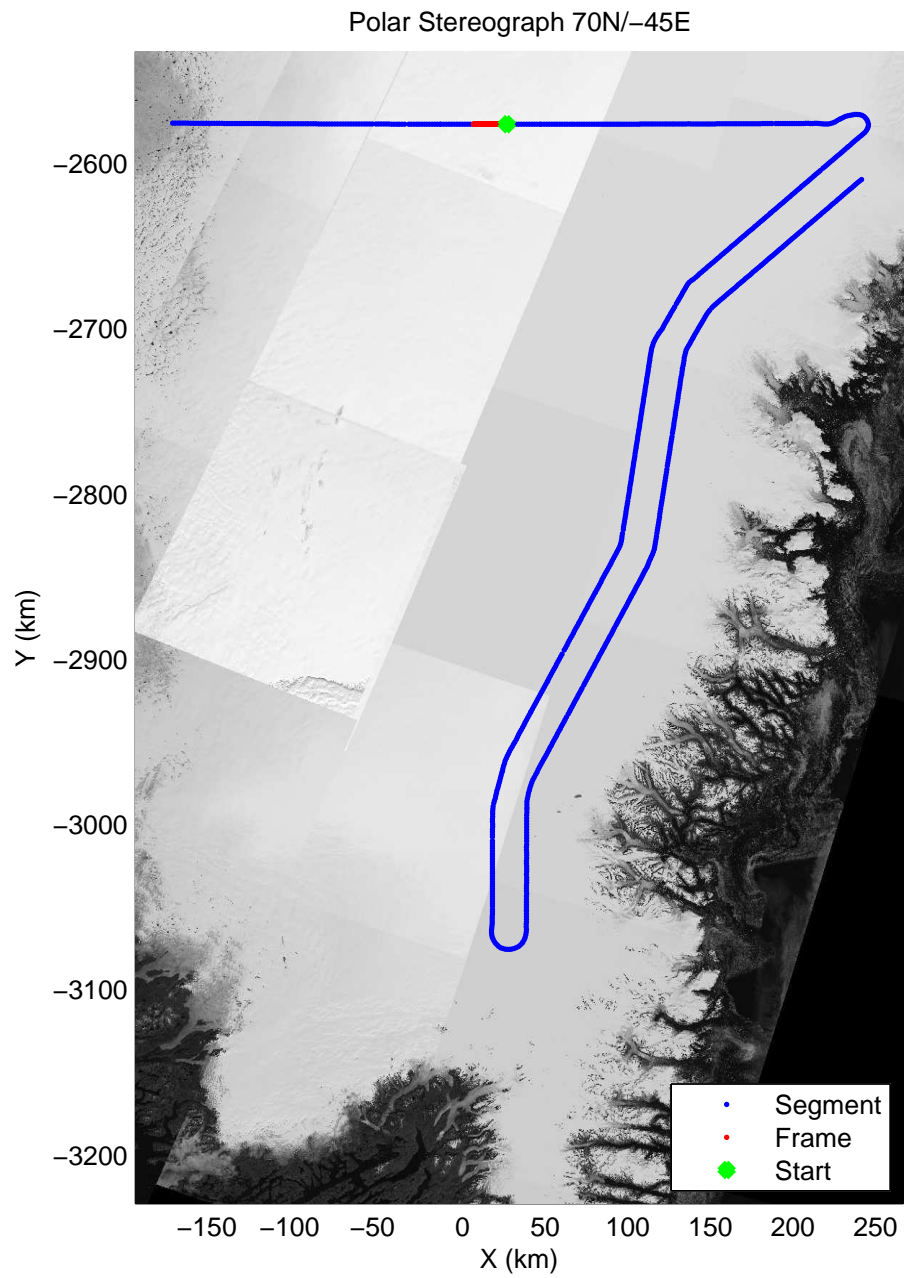
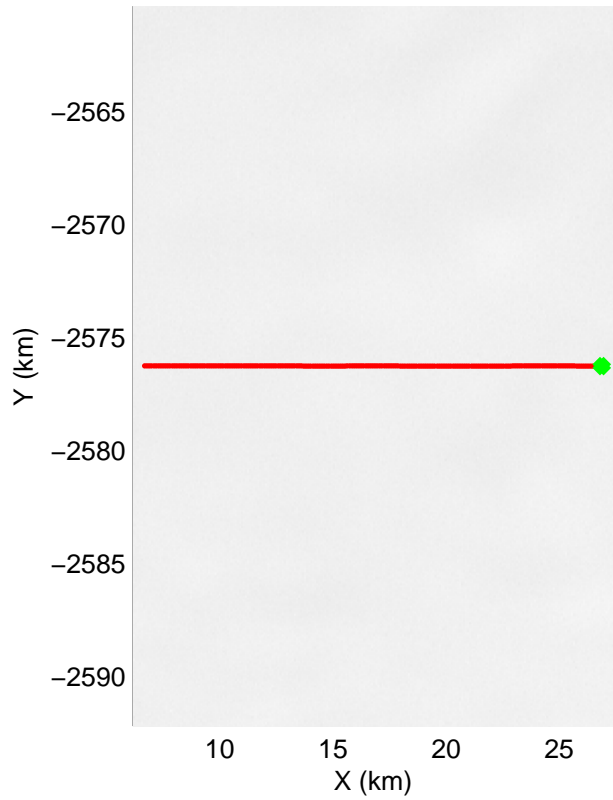
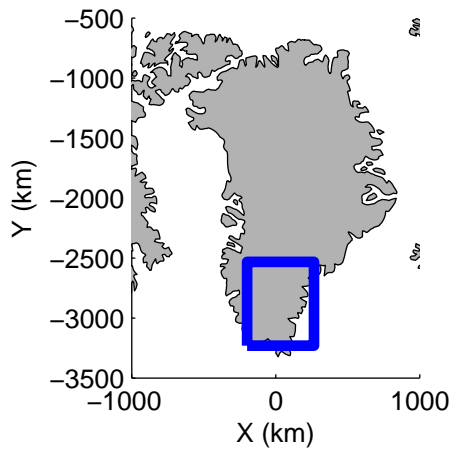





accum 2010\_Greenland\_P3: "SE Coastal" 20100512\_04\_066: 18:41:37.0 to 18:43:49.4 GPS

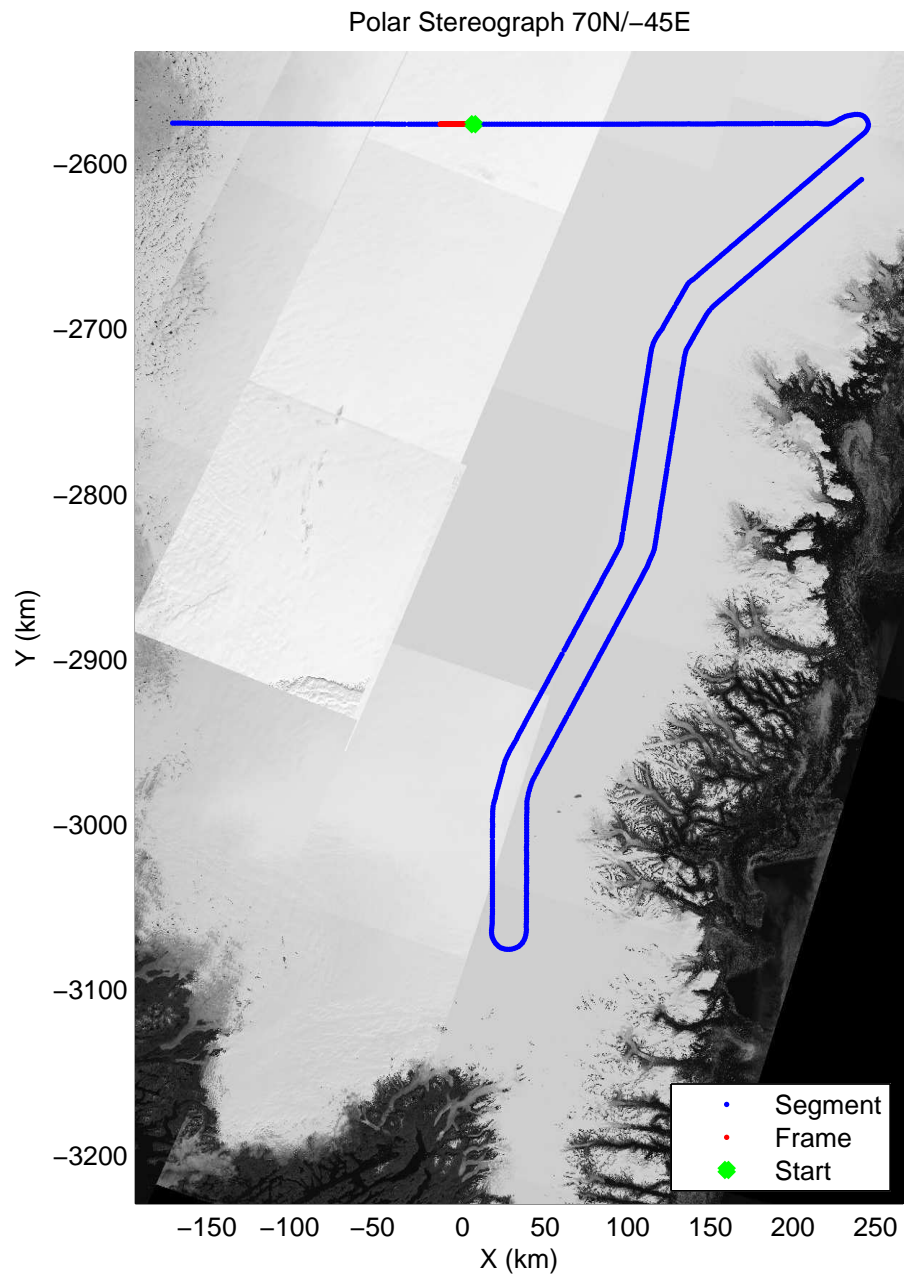
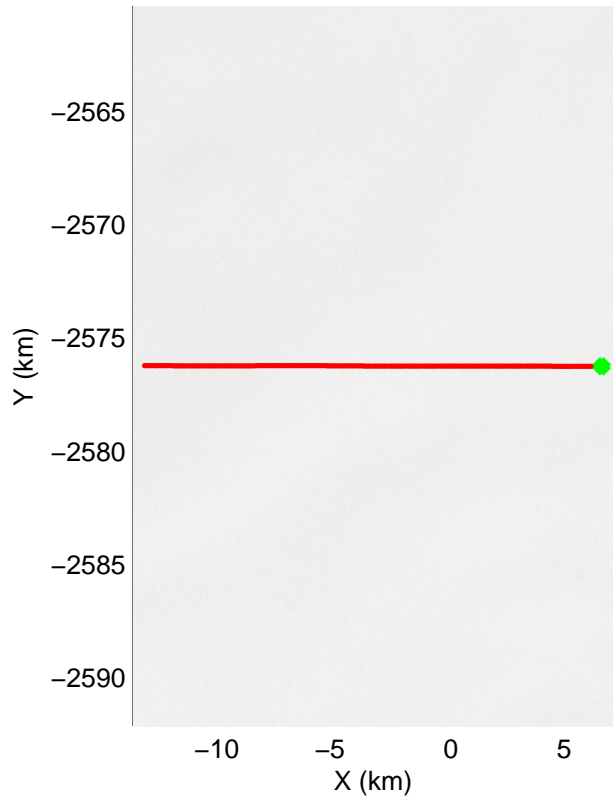







accum 2010\_Greenland\_P3: "SE Coastal" 20100512\_04\_067: 18:43:49.6 to 18:46:00.3 GPS

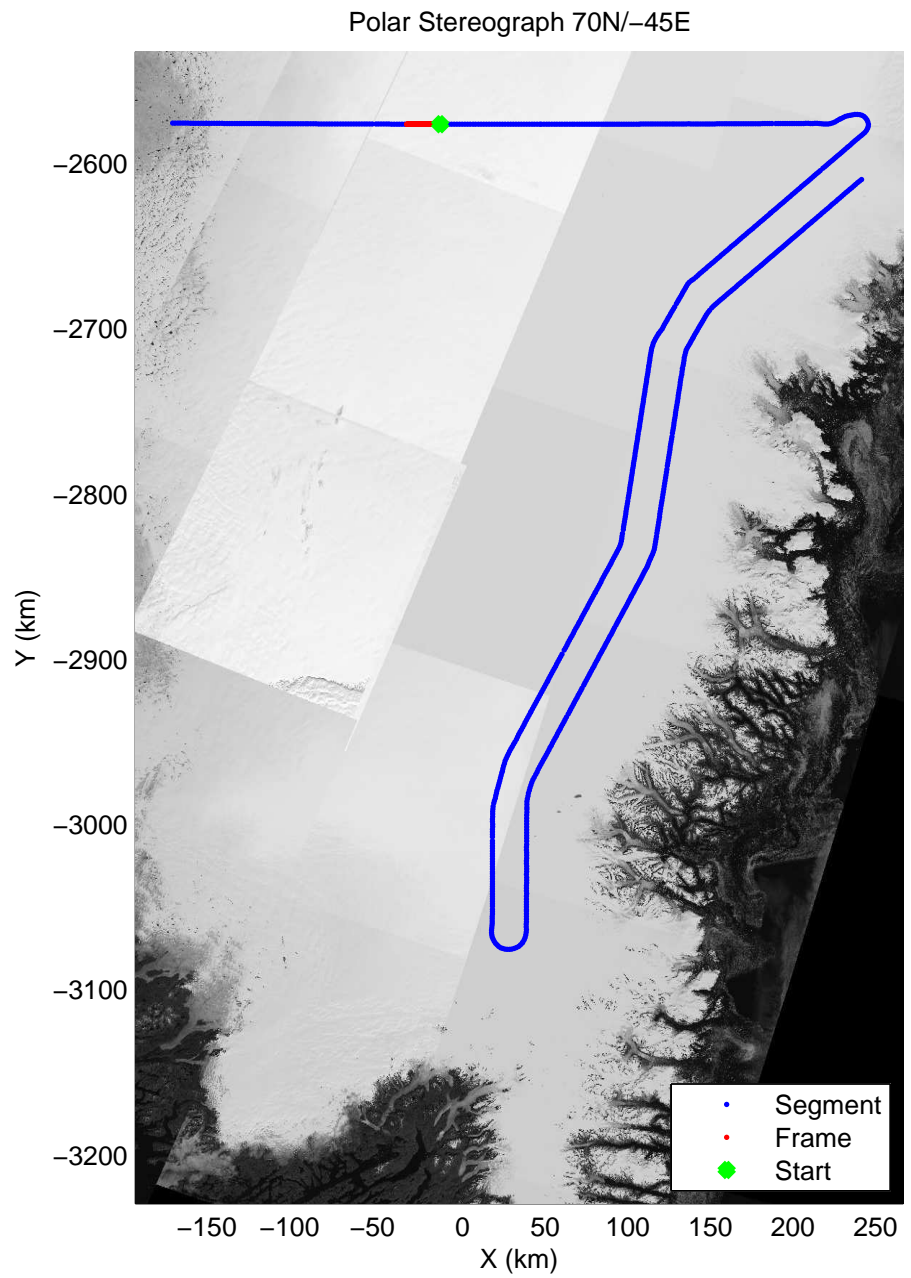
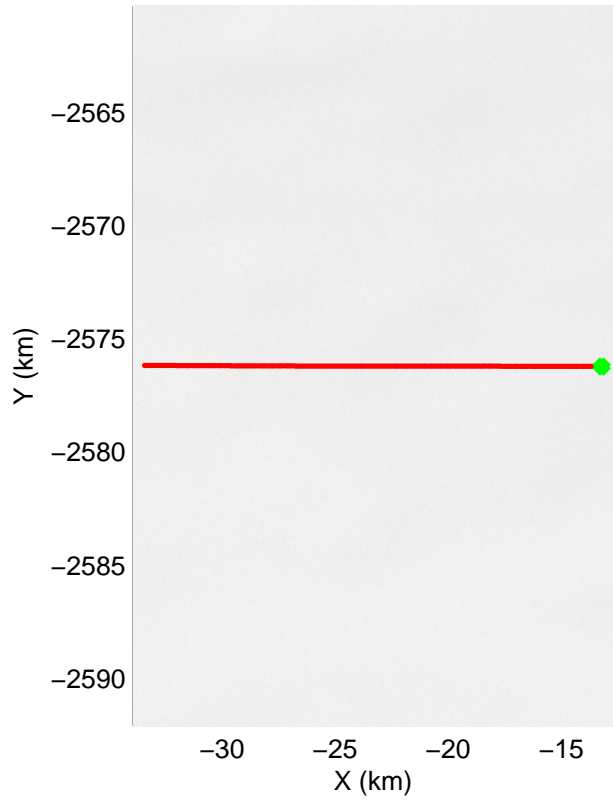
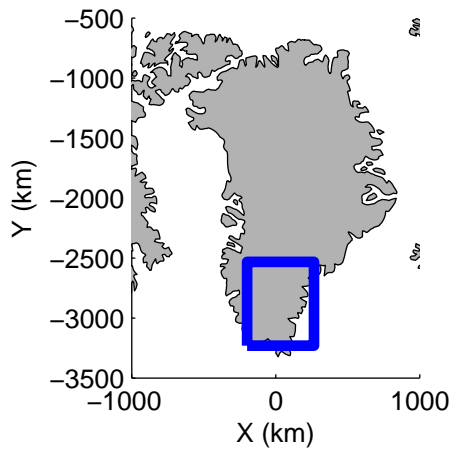





accum 2010\_Greenland\_P3: "SE Coastal" 20100512\_04\_068: 18:46:00.4 to 18:48:11.3 GPS

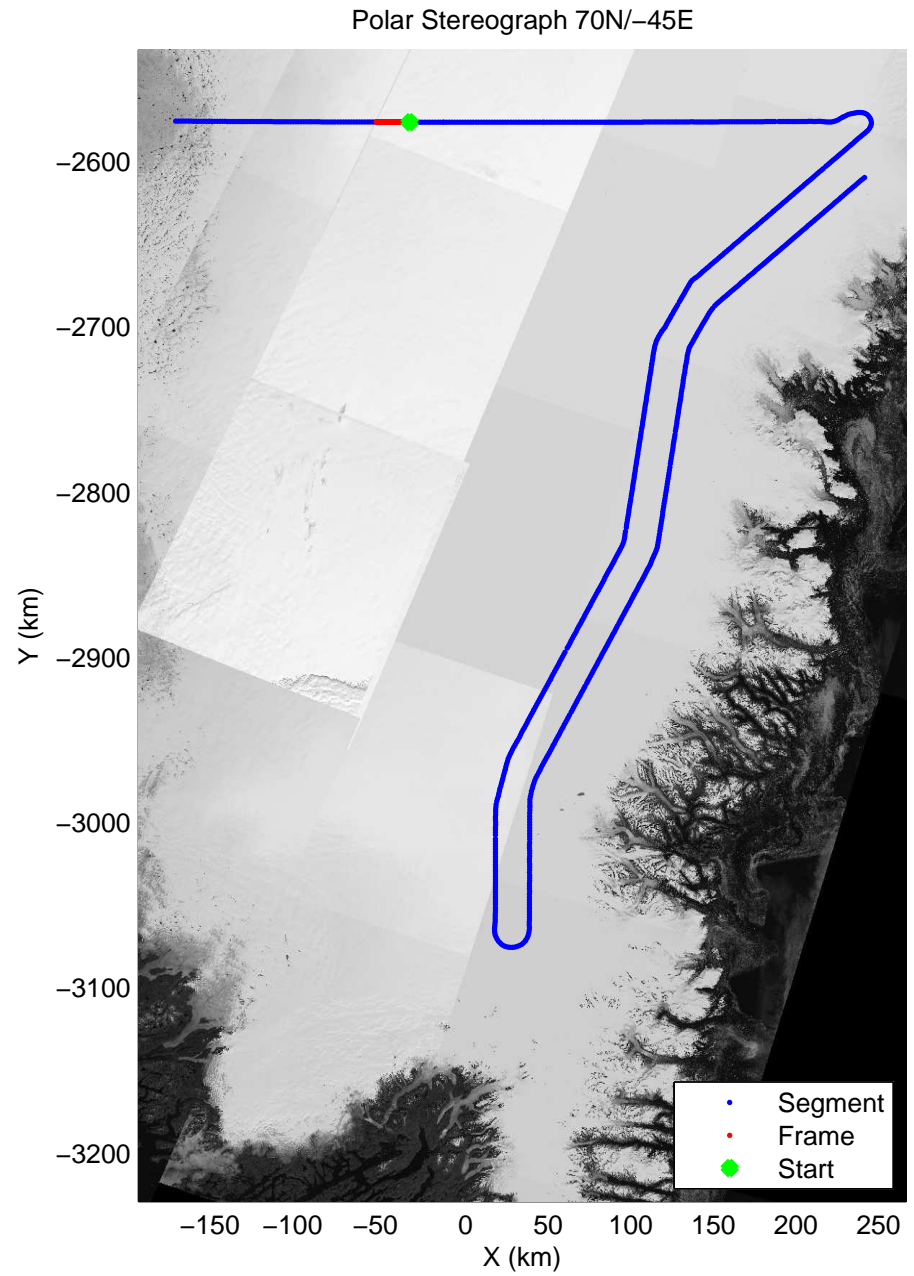
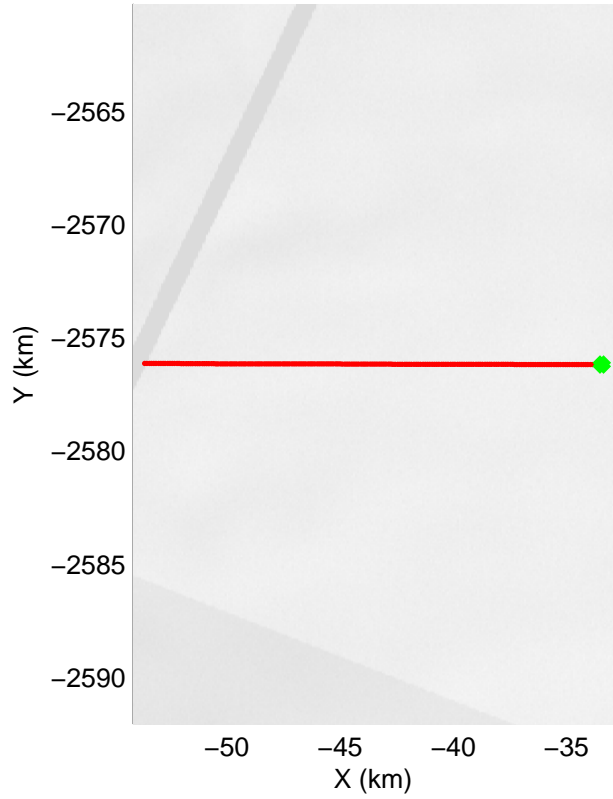







accum 2010\_Greenland\_P3: "SE Coastal" 20100512\_04\_069: 18:48:11.5 to 18:50:25.8 GPS



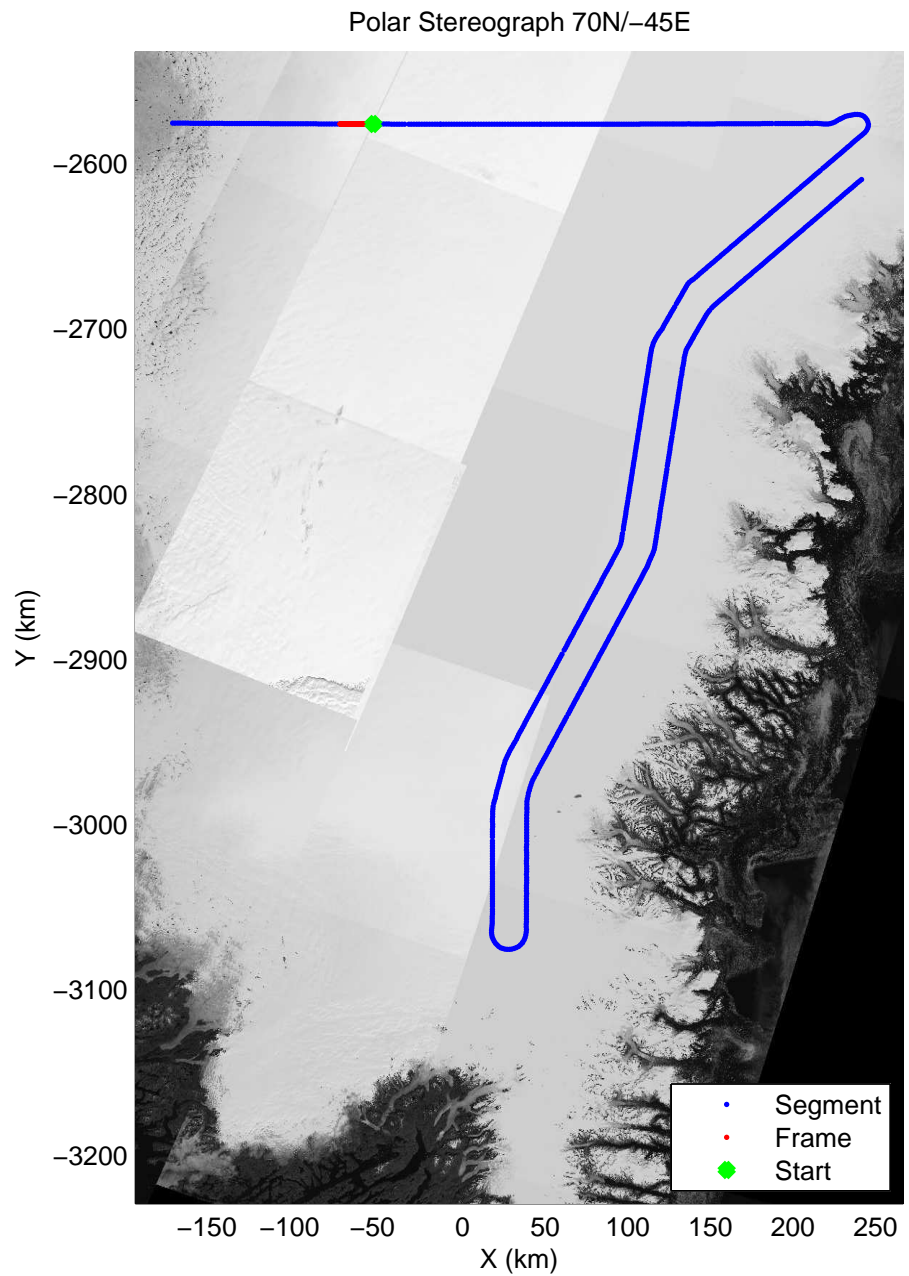
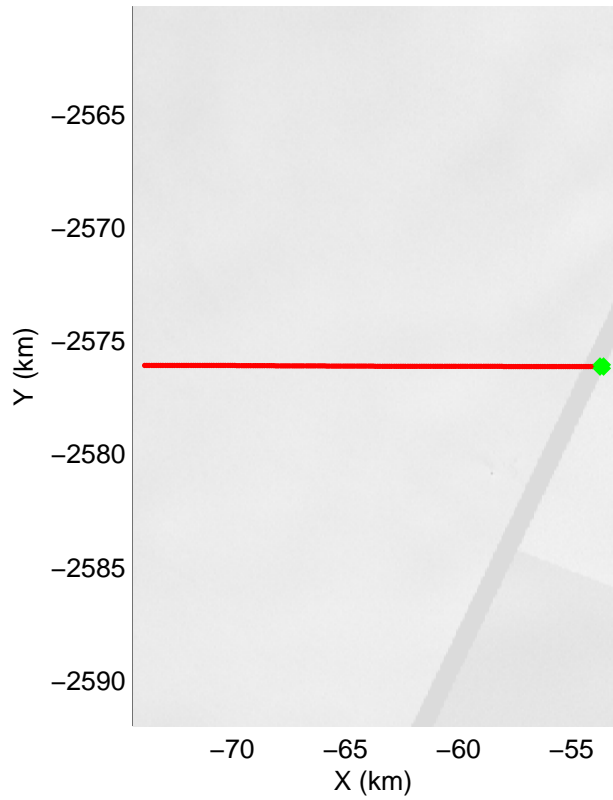
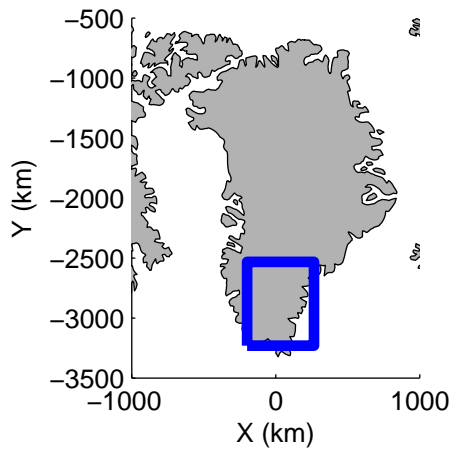





accum 2010\_Greenland\_P3: "SE Coastal" 20100512\_04\_070: 18:50:26.0 to 18:52:40.0 GPS

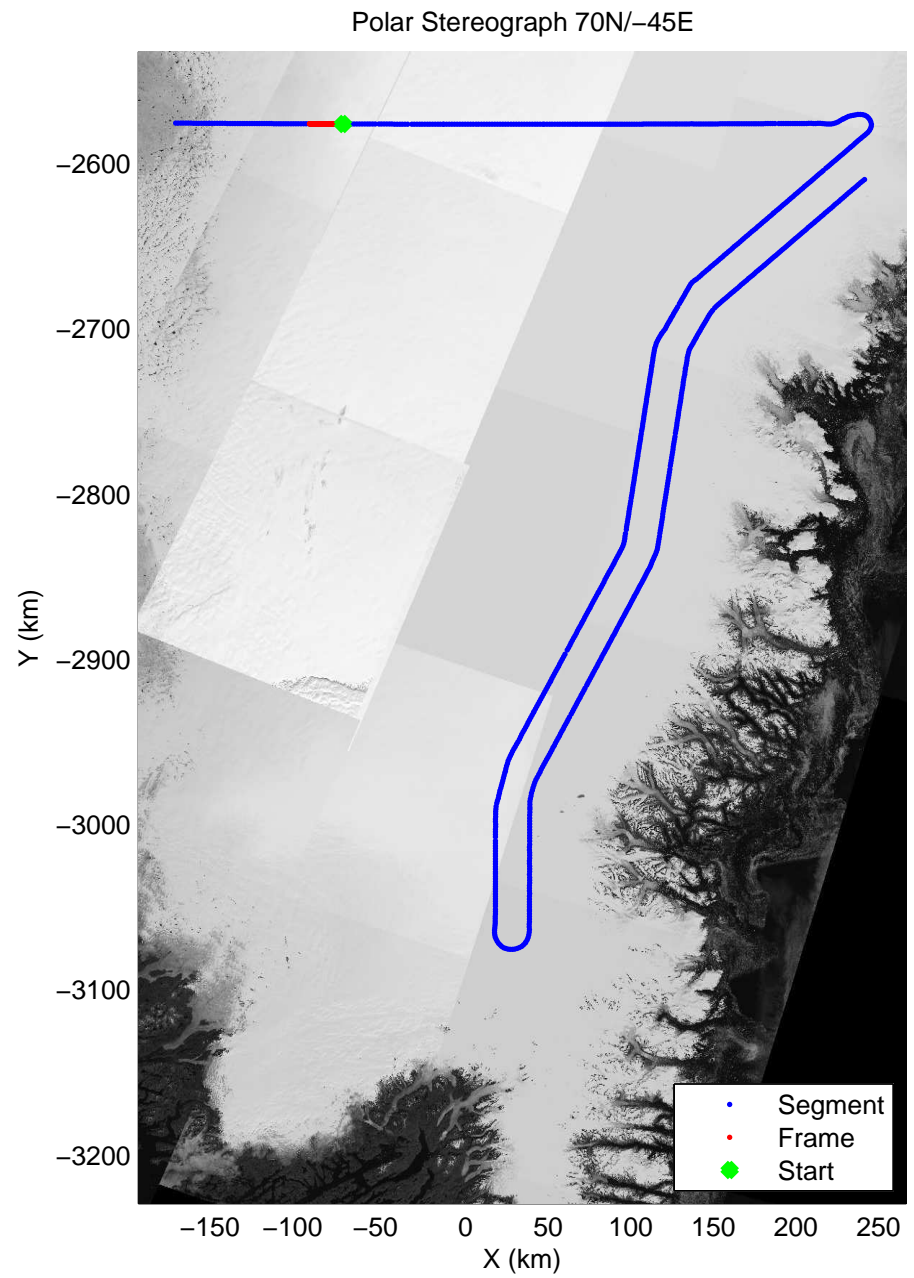
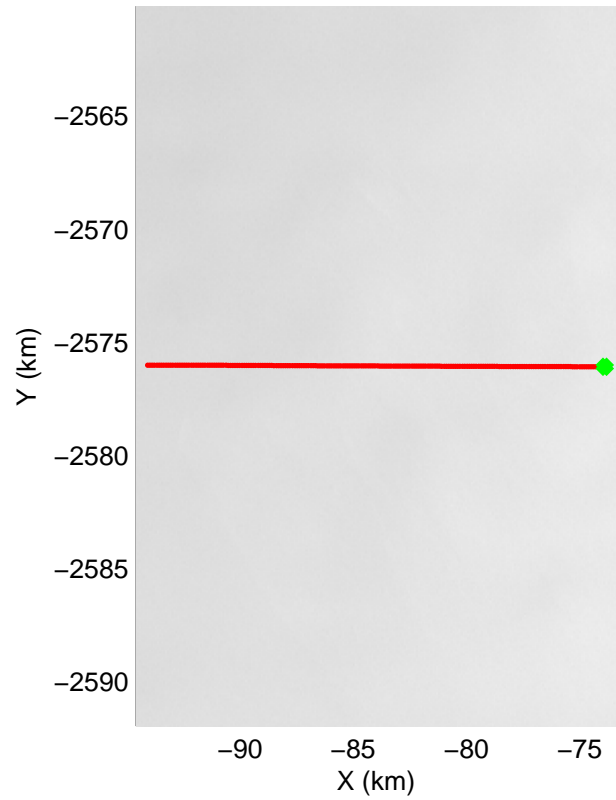







accum 2010\_Greenland\_P3: "SE Coastal" 20100512\_04\_071: 18:52:40.2 to 18:54:52.2 GPS

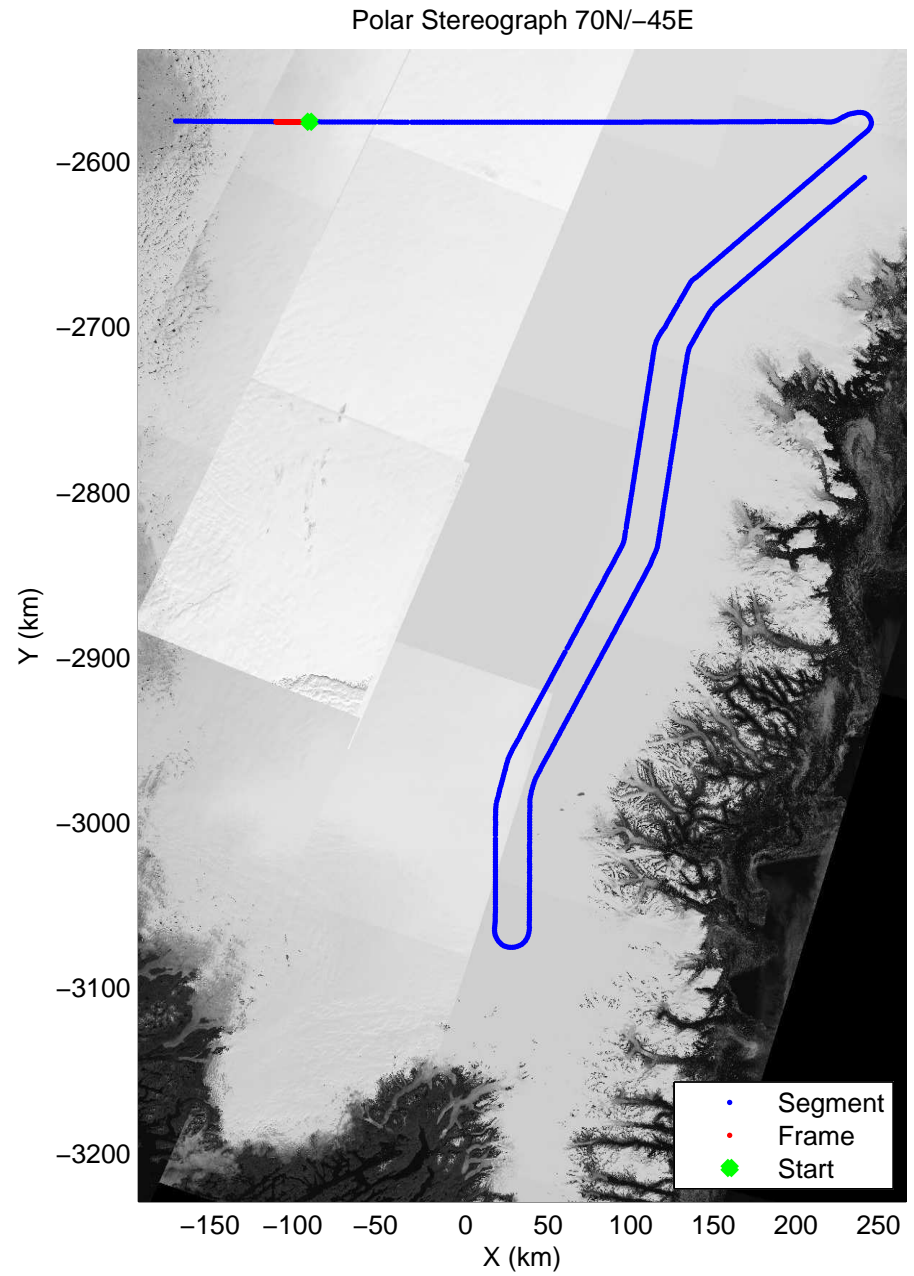
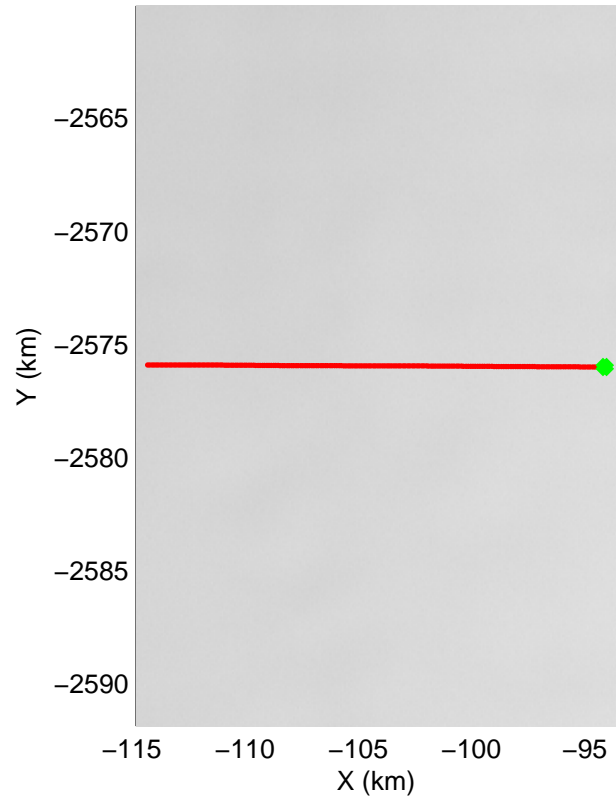





accum 2010\_Greenland\_P3: "SE Coastal" 20100512\_04\_072: 18:54:52.3 to 18:57:03.1 GPS

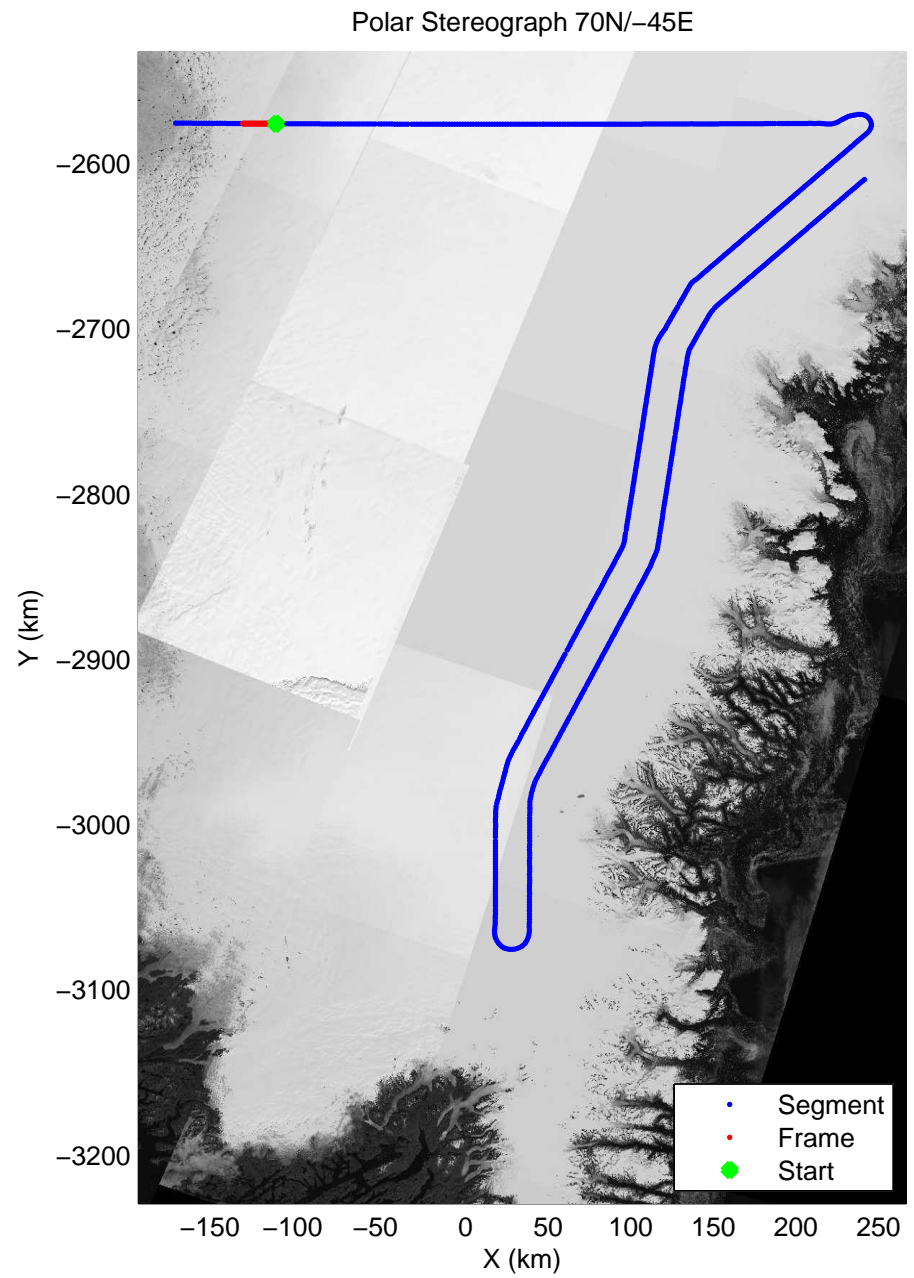
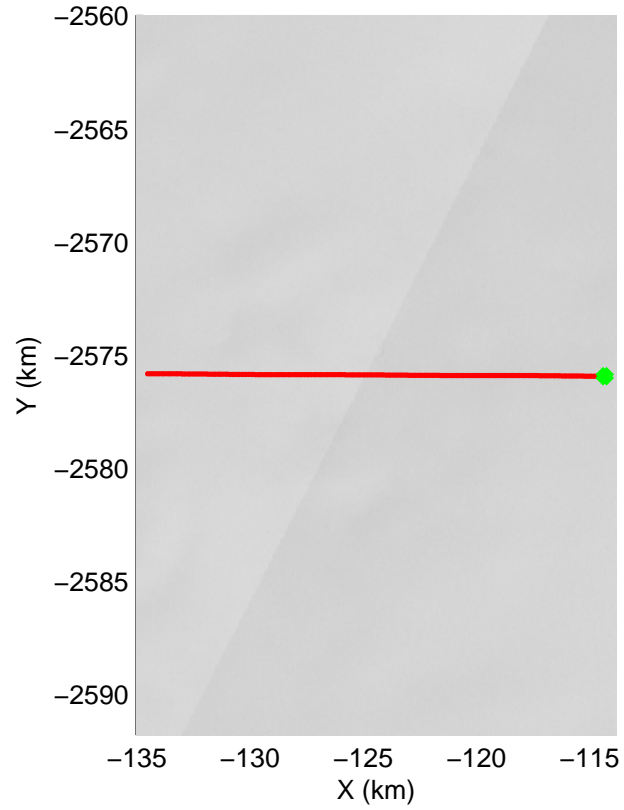







accum 2010\_Greenland\_P3: "SE Coastal" 20100512\_04\_073: 18:57:03.3 to 18:59:22.7 GPS



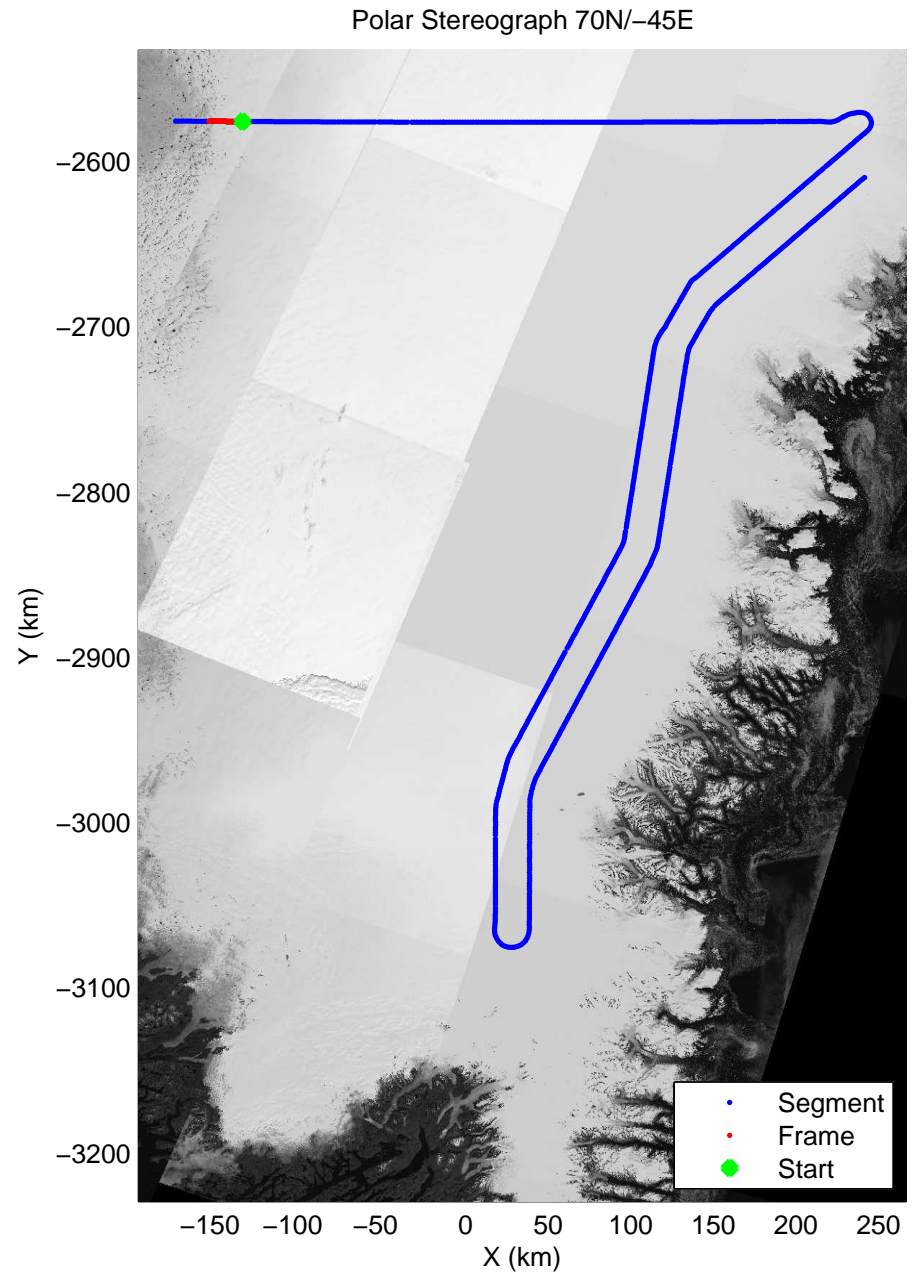






accum 2010\_Greenland\_P3: "SE Coastal" 20100512\_04\_074: 18:59:23.0 to 19:01:46.3 GPS

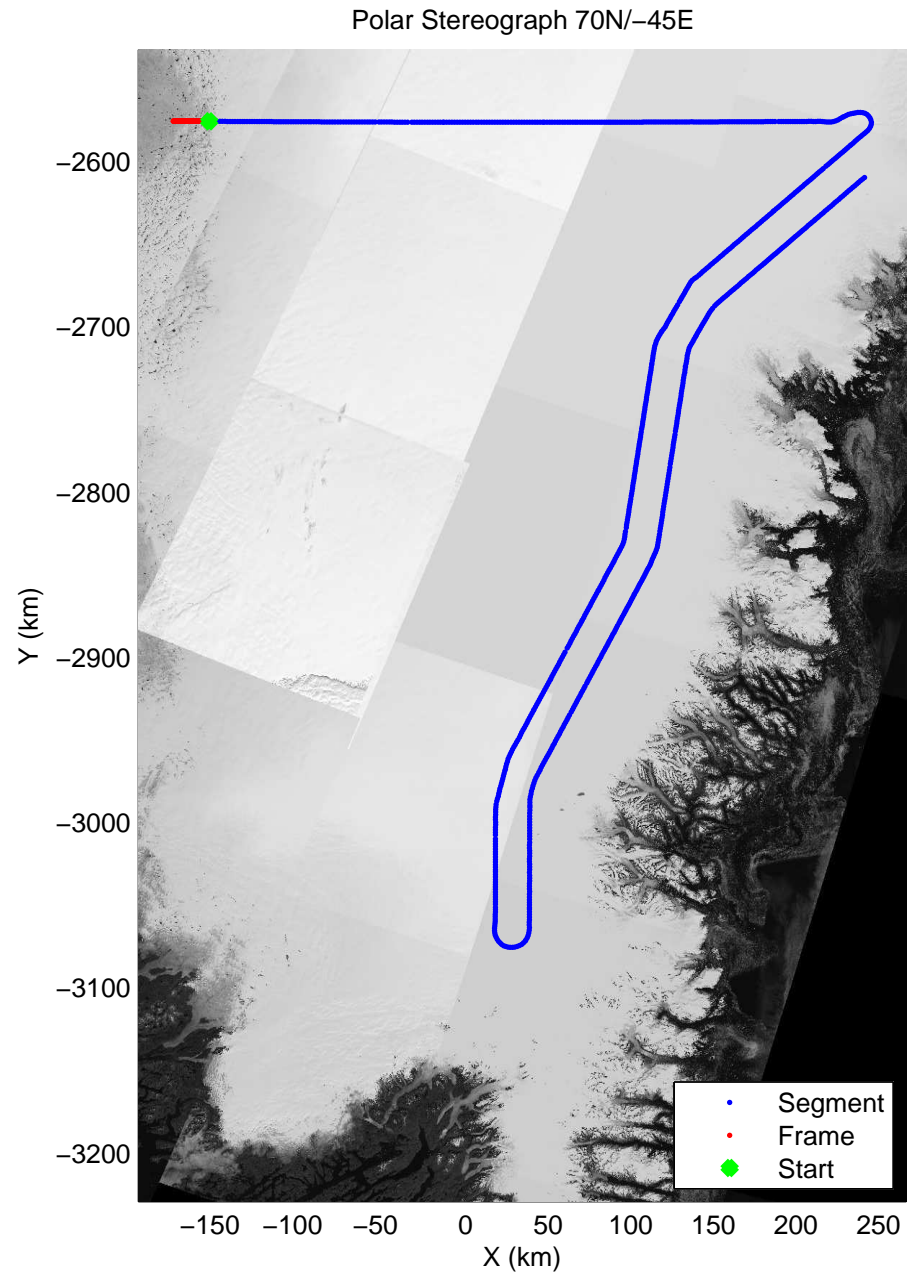







accum 2010\_Greenland\_P3: "SE Coastal" 20100512\_04\_075: 19:01:46.6 to 19:04:03.7 GPS







accum 2010\_Greenland\_P3: "SE Coastal" 20100512\_04\_076: 19:04:03.9 to 19:06:30.3 GPS

