
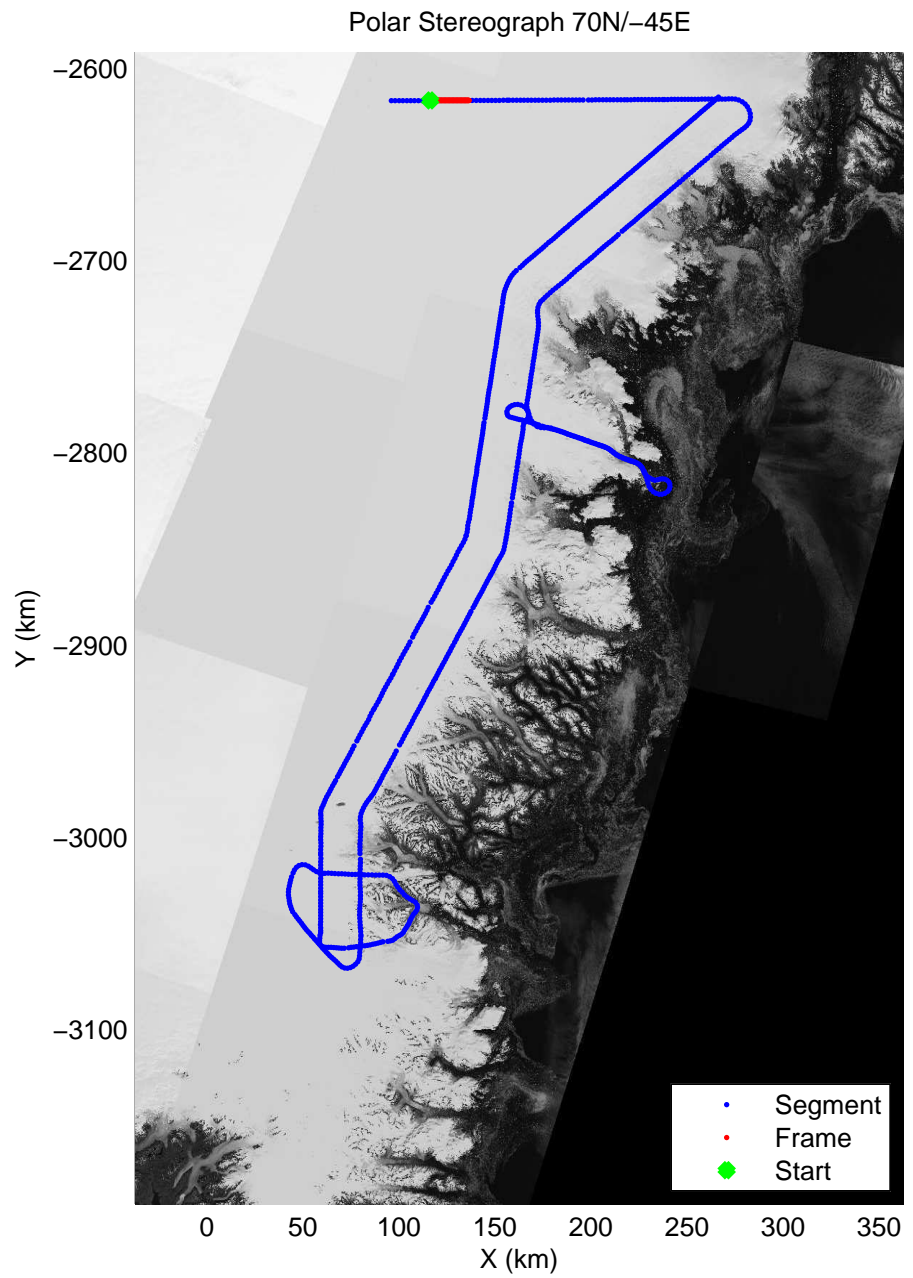
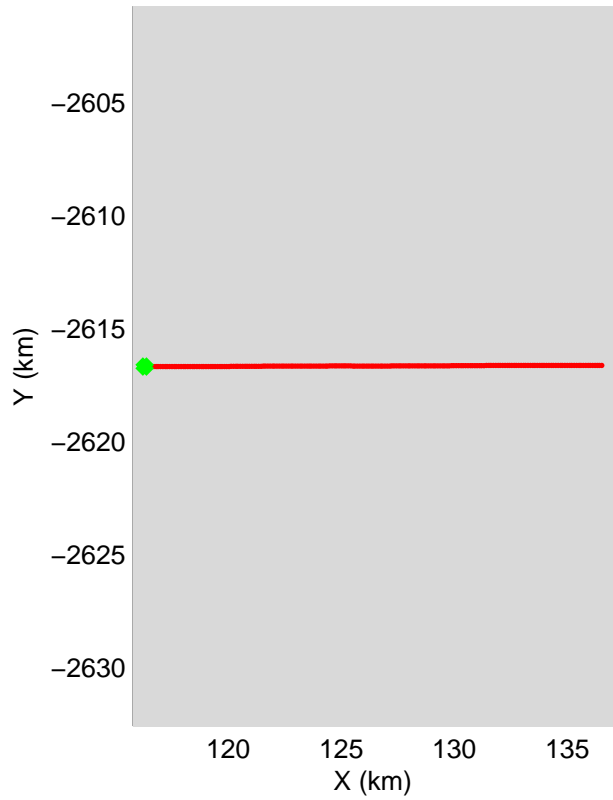
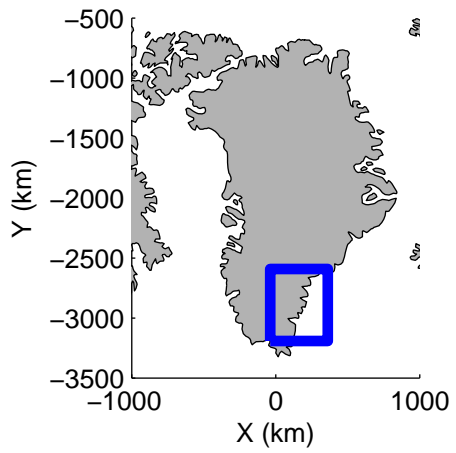



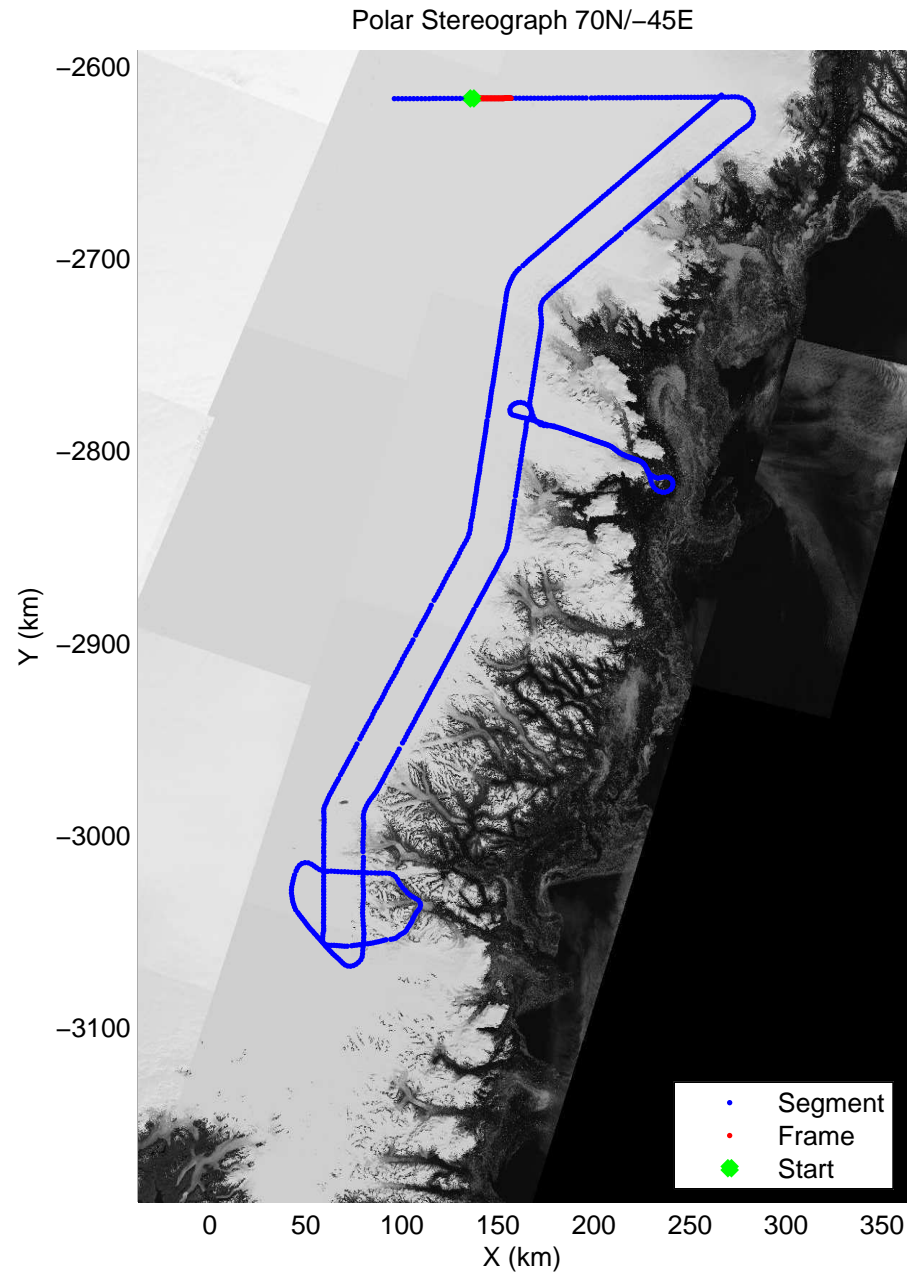
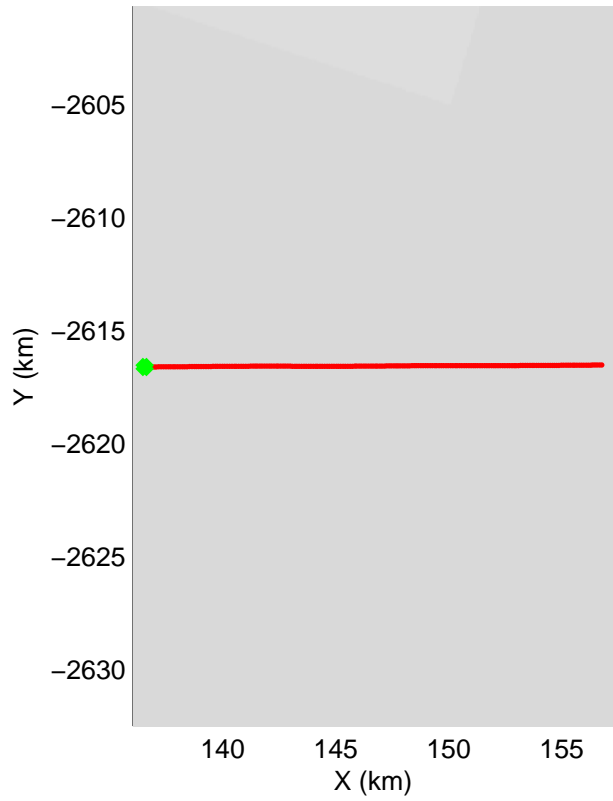
accum 2010_Greenland_P3: "SE Coastal" 20100512_03_001: 12:38:43.0 to 12:40:47.2 GPS






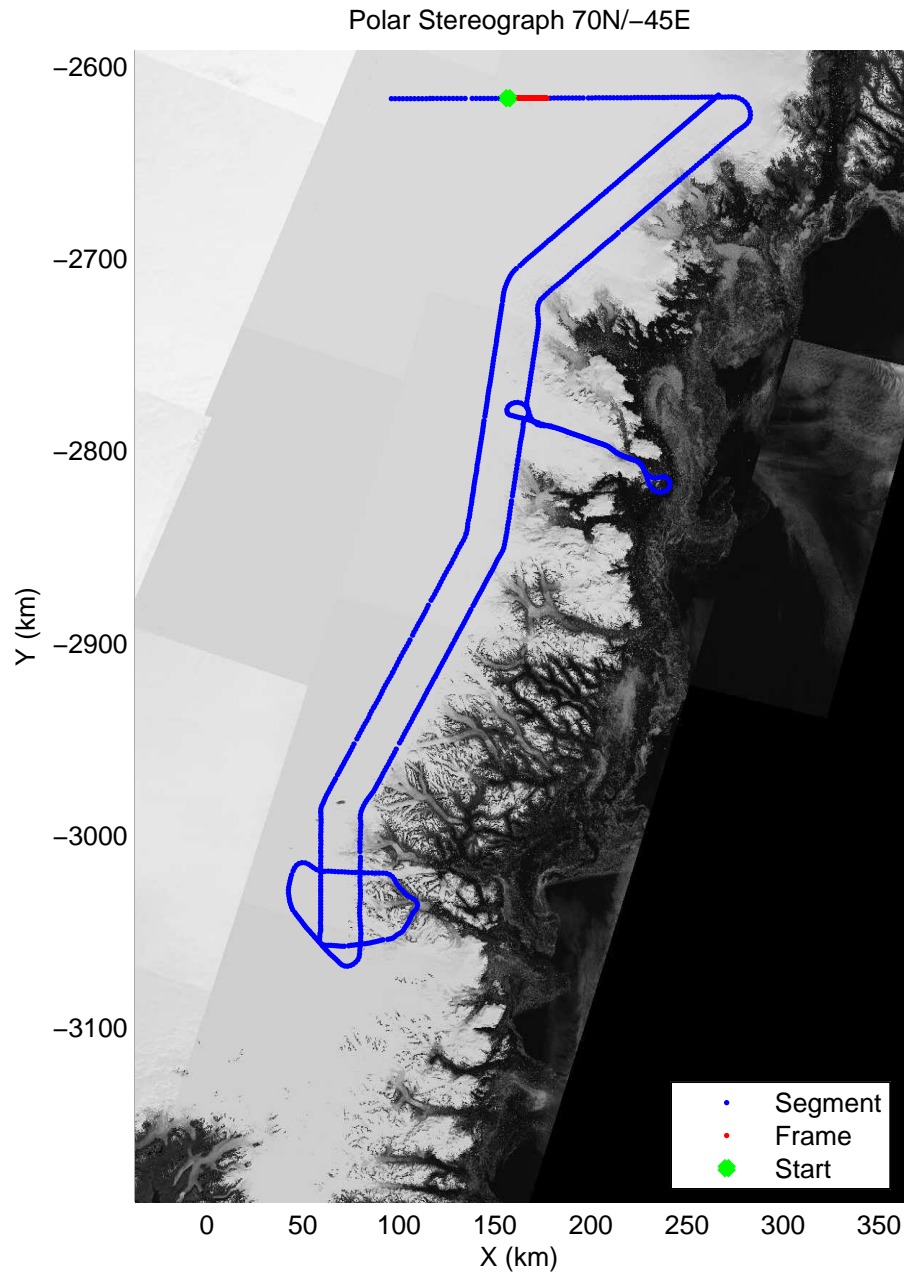
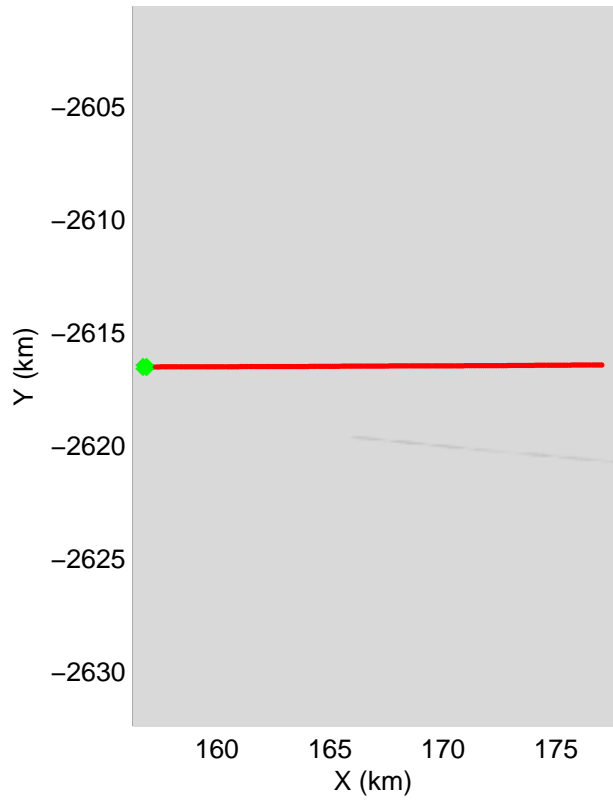
accum 2010_Greenland_P3: "SE Coastal" 20100512_03_002: 12:40:47.4 to 12:42:48.2 GPS






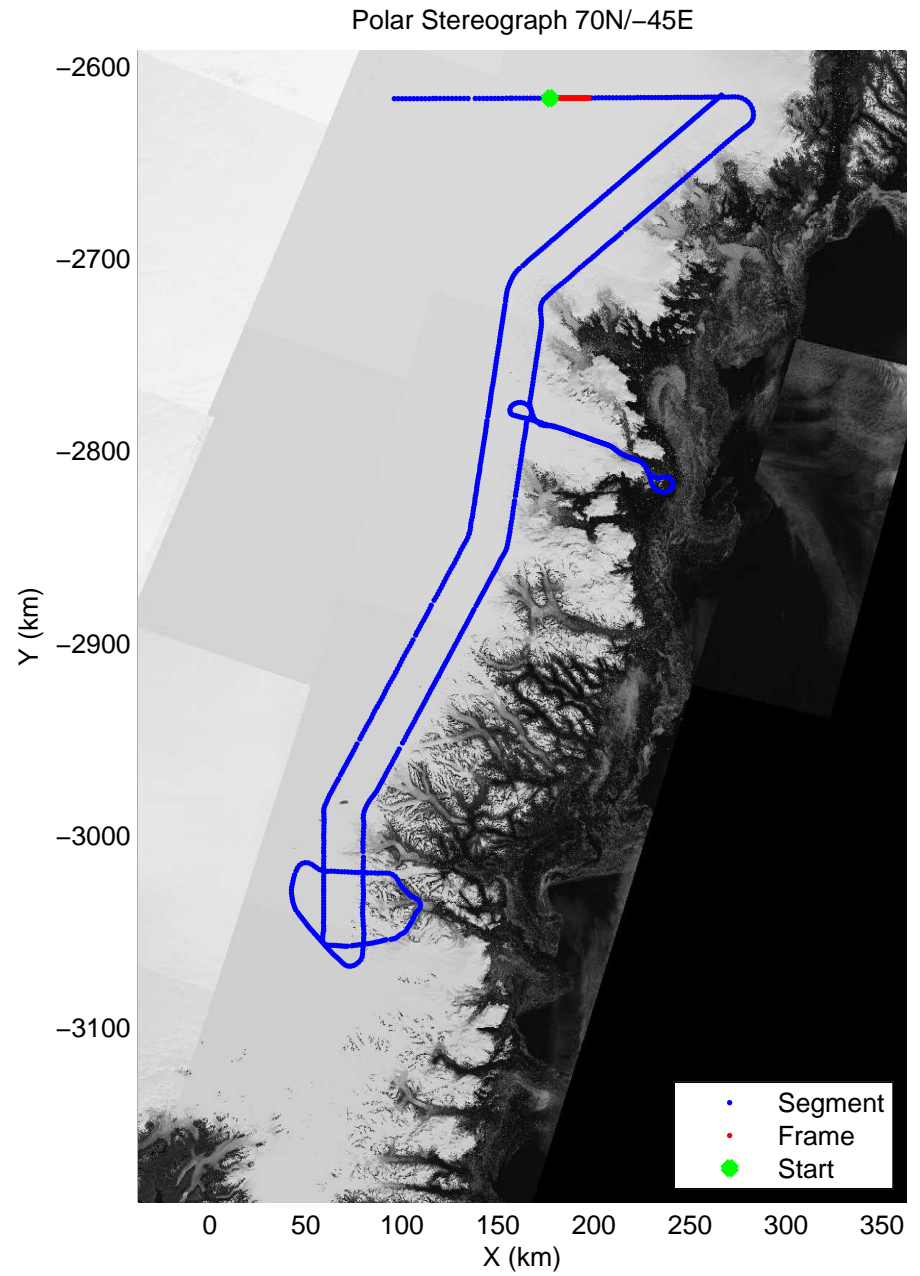
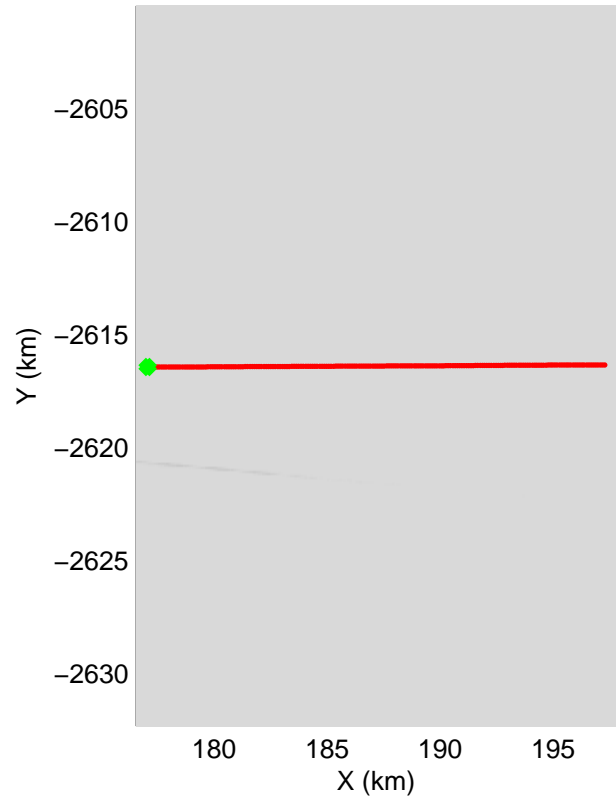
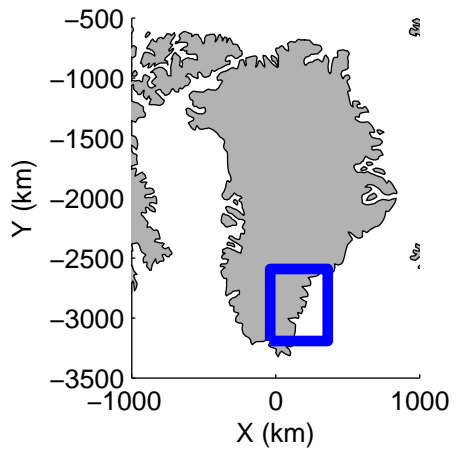
accum 2010_Greenland_P3: "SE Coastal" 20100512_03_003: 12:42:48.4 to 12:44:52.8 GPS






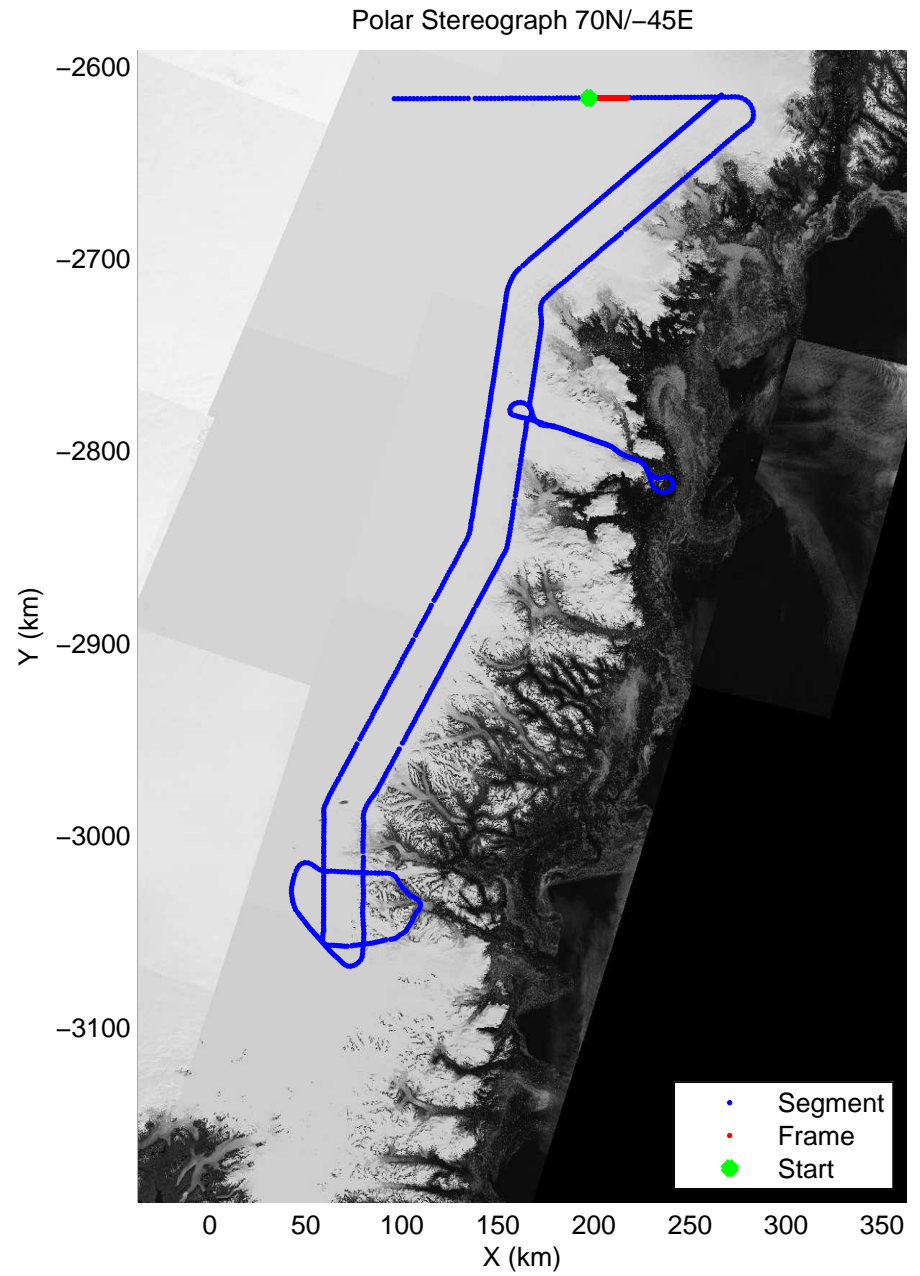
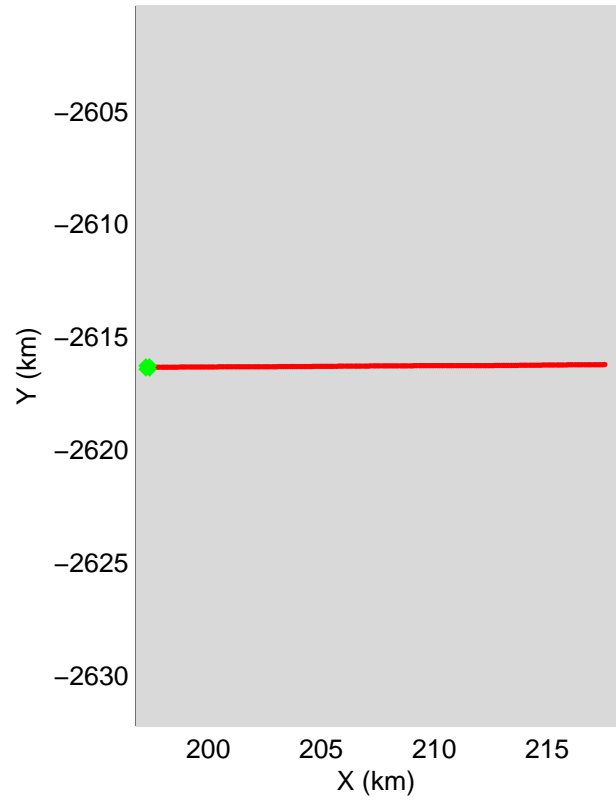
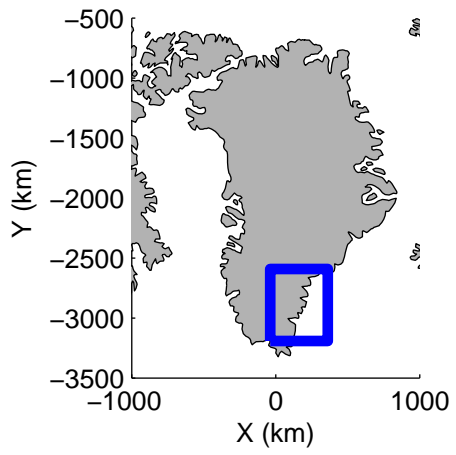
accum 2010_Greenland_P3: "SE Coastal" 20100512_03_004: 12:44:53.0 to 12:47:02.9 GPS






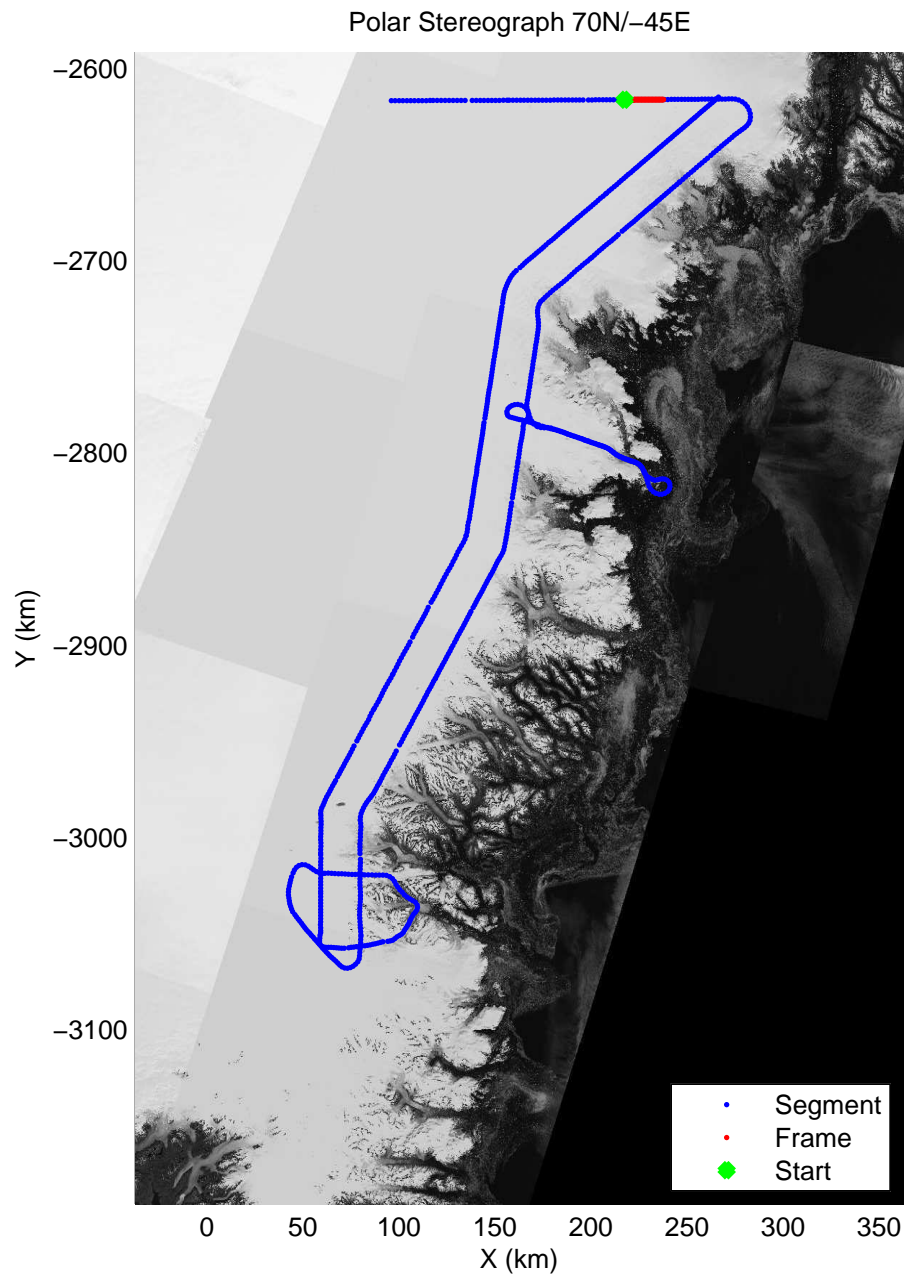
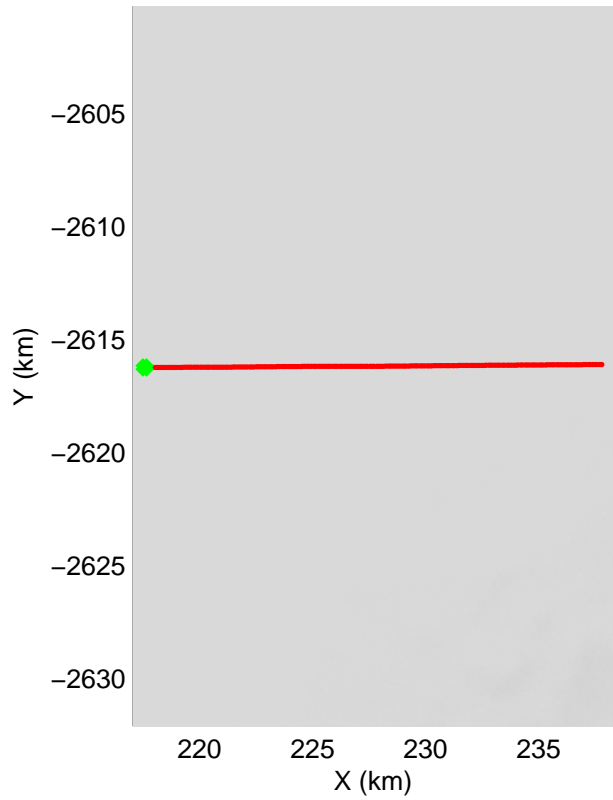
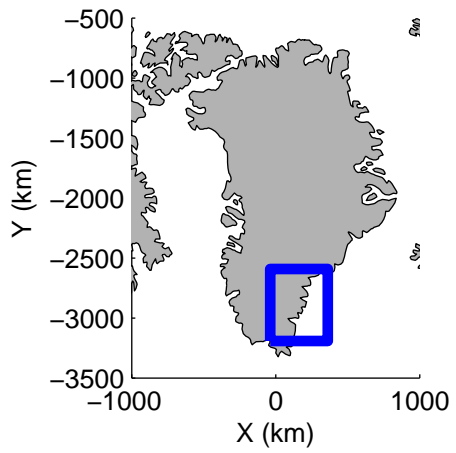
accum 2010_Greenland_P3: "SE Coastal" 20100512_03_005: 12:47:03.2 to 12:49:14.9 GPS






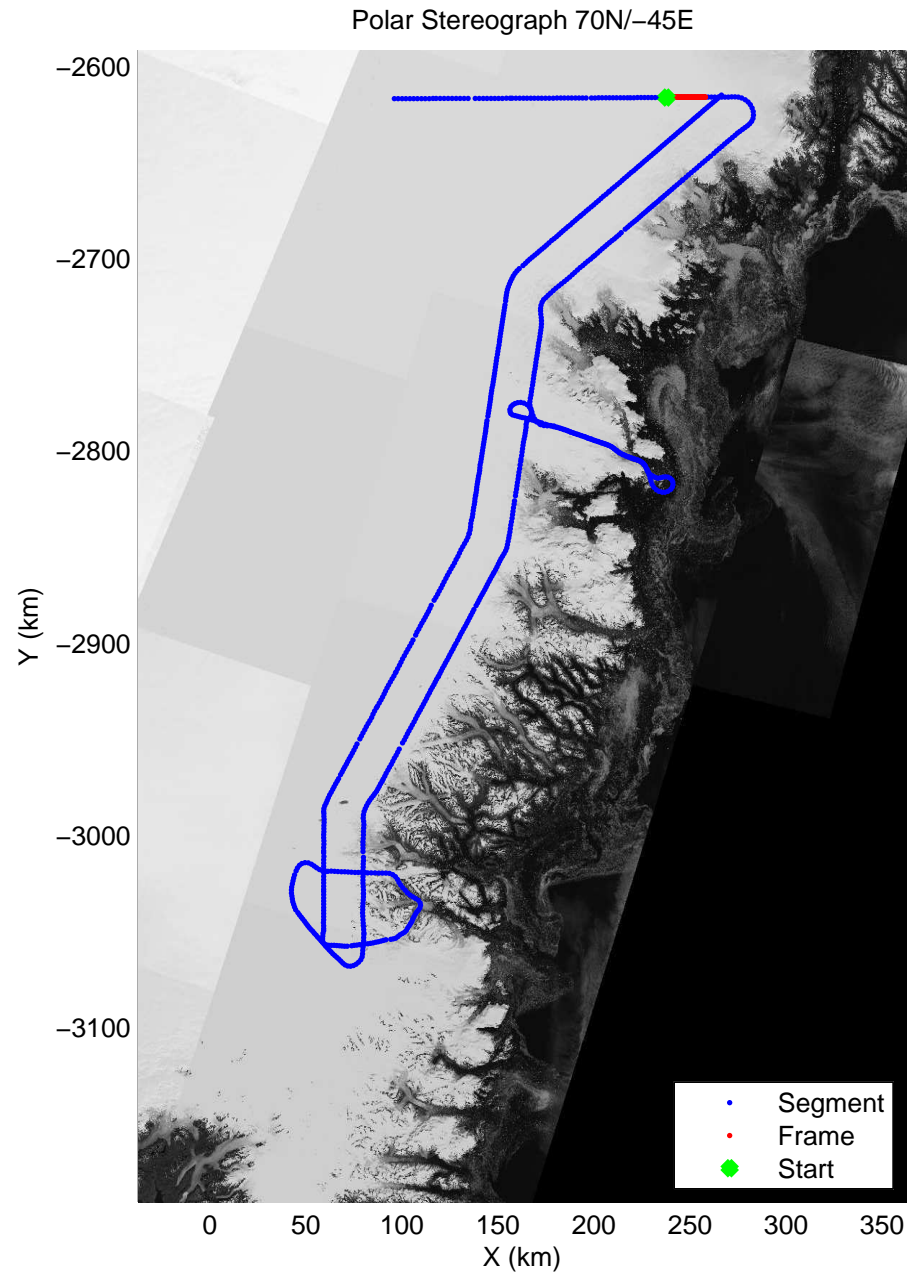
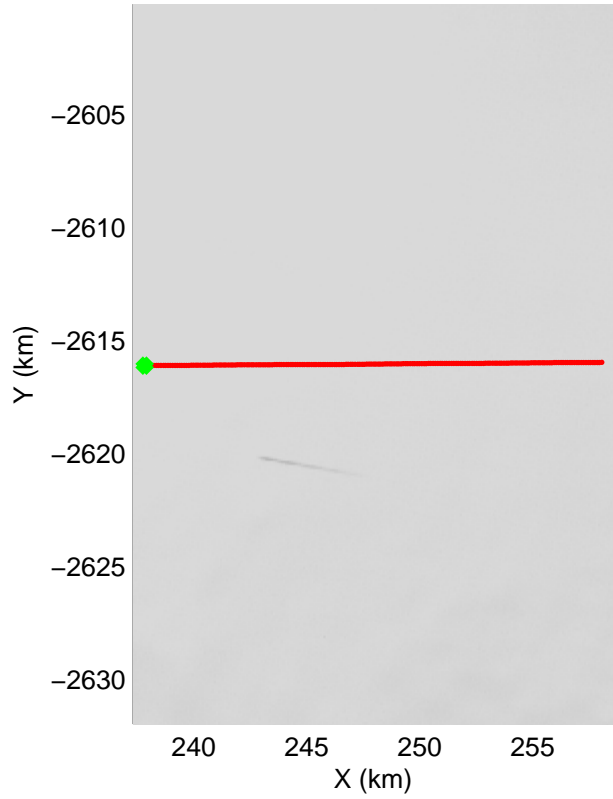
accum 2010_Greenland_P3: "SE Coastal" 20100512_03_006: 12:49:15.1 to 12:51:28.8 GPS






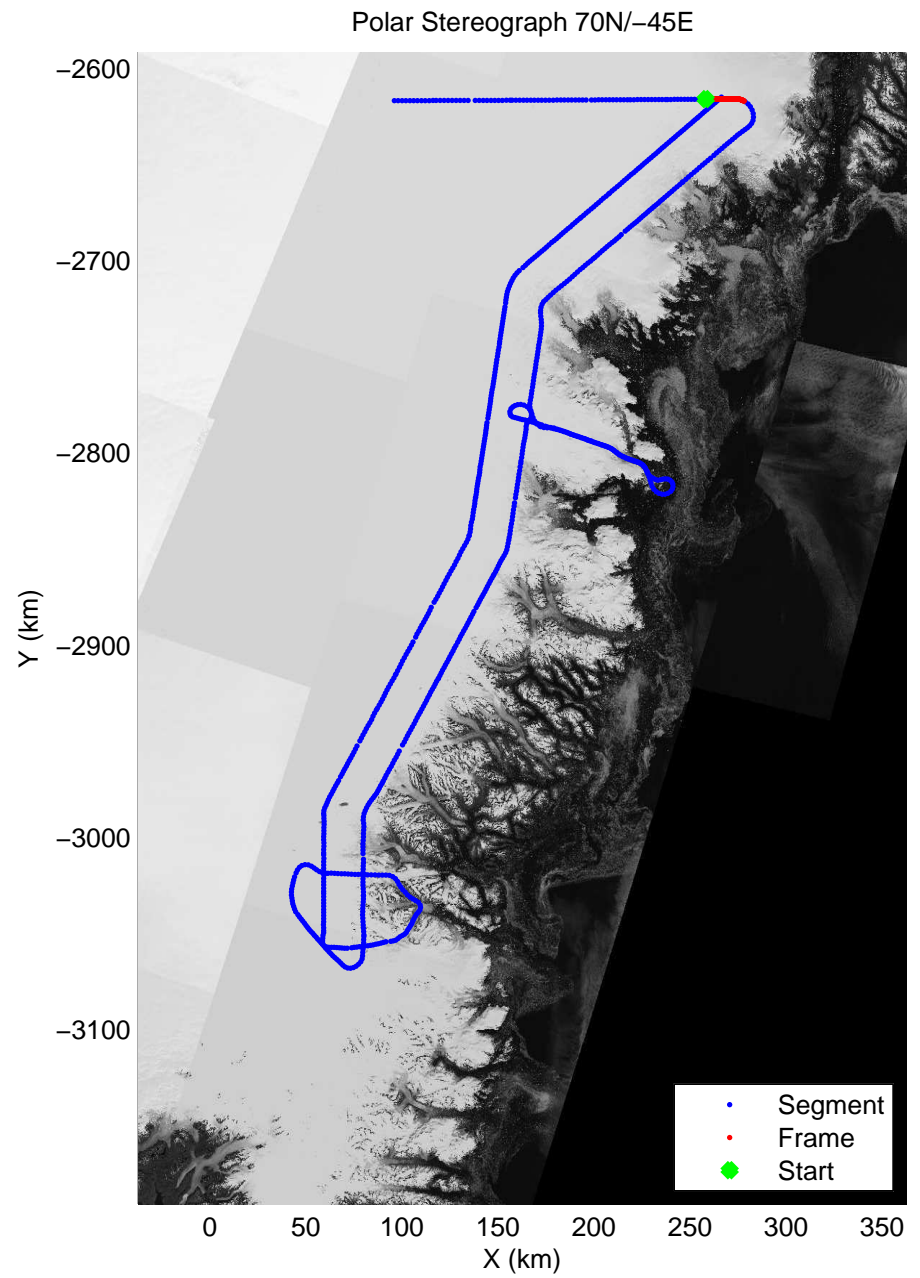
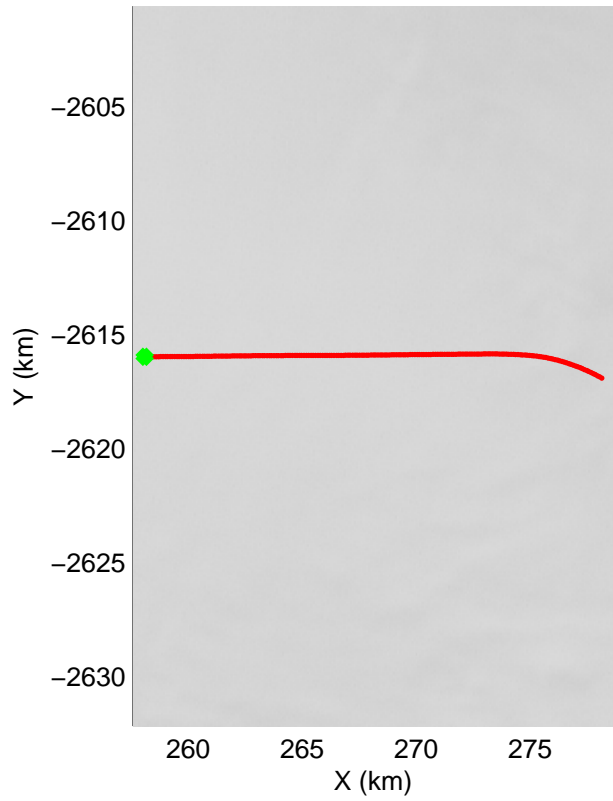
accum 2010_Greenland_P3: "SE Coastal" 20100512_03_007: 12:51:29.0 to 12:53:45.7 GPS






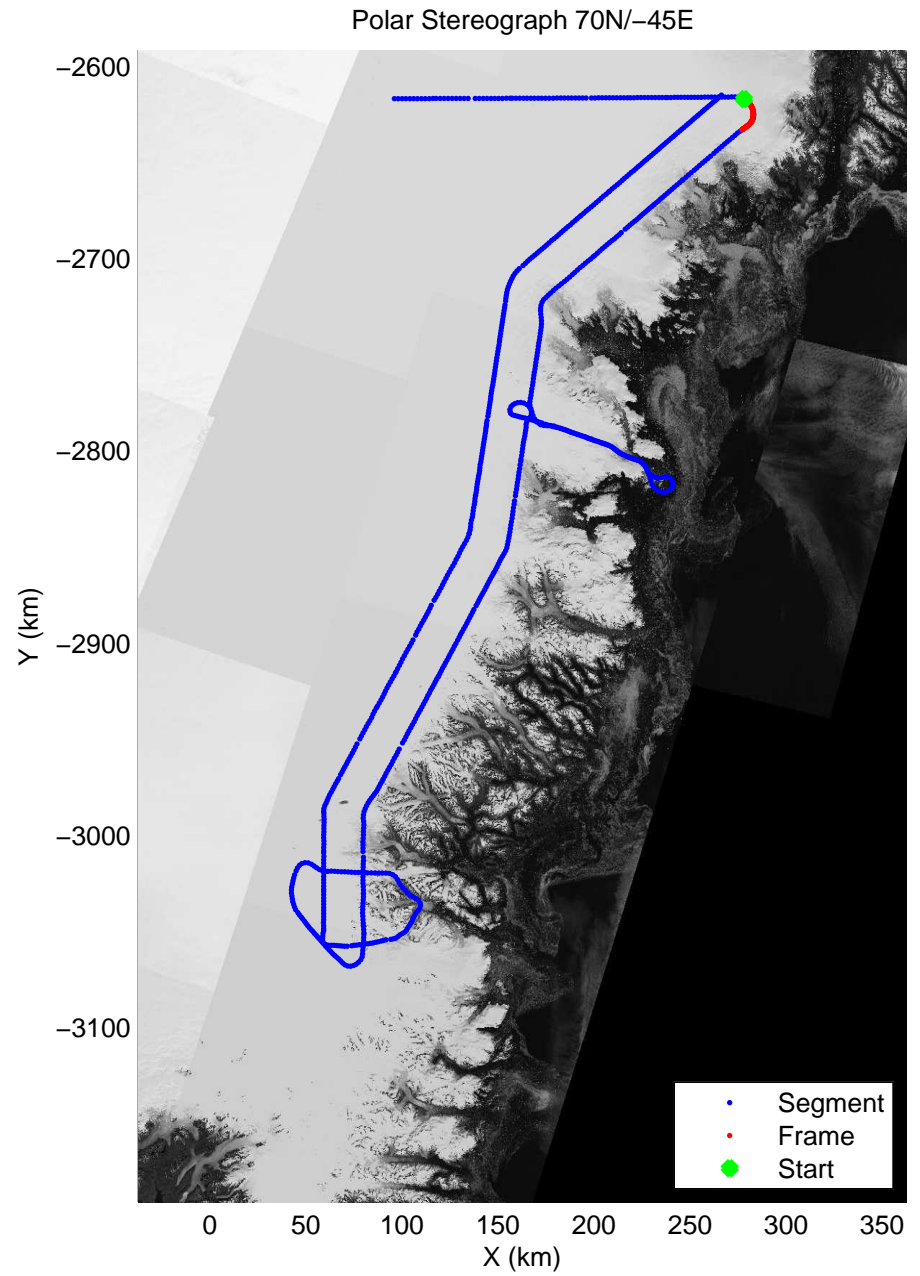
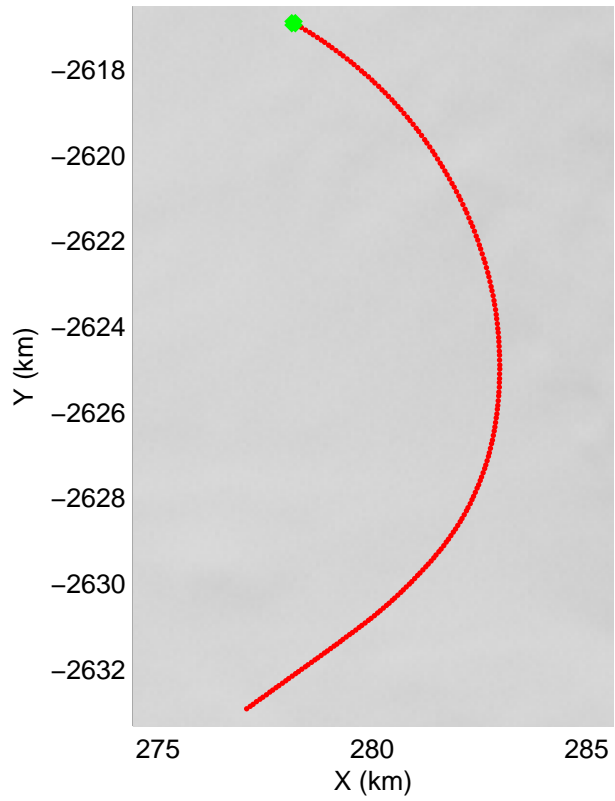
accum 2010_Greenland_P3: "SE Coastal" 20100512_03_008: 12:53:45.9 to 12:56:08.1 GPS






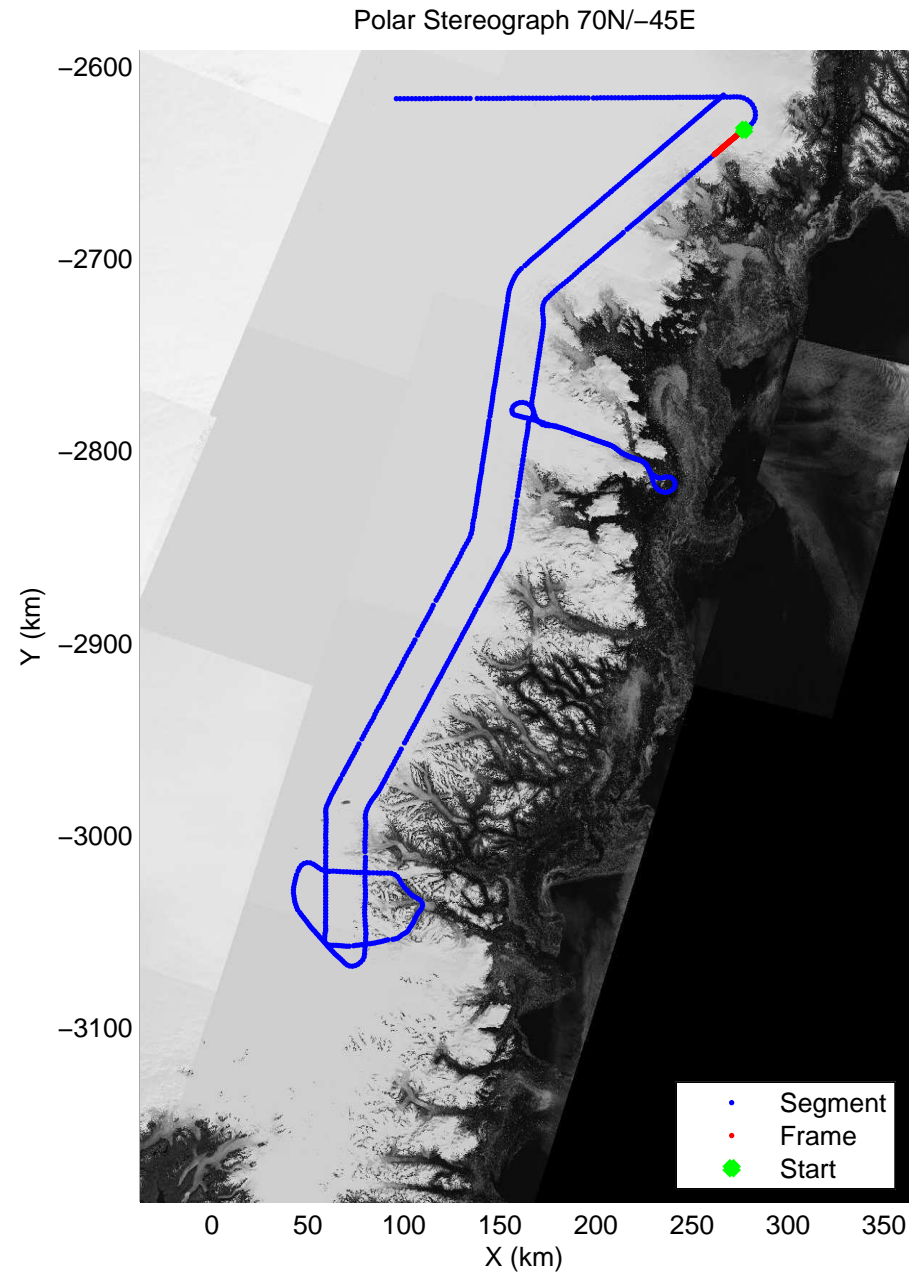
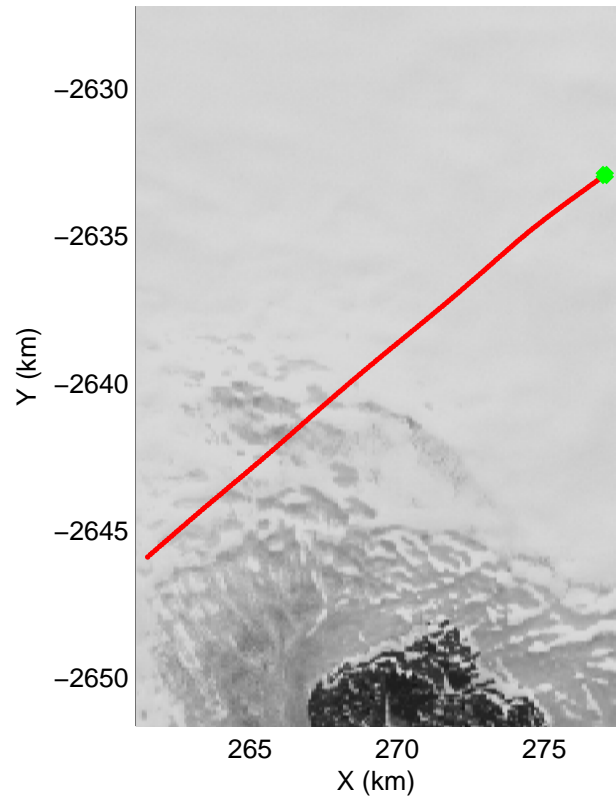
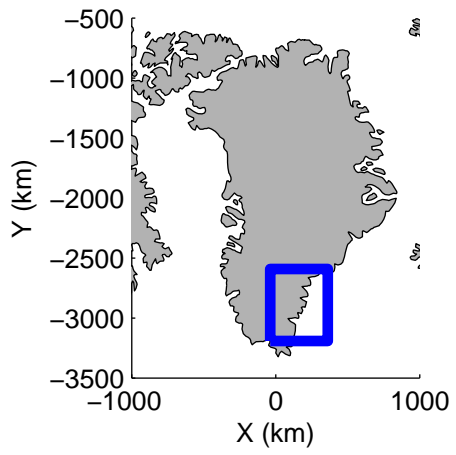
accum 2010_Greenland_P3: "SE Coastal" 20100512_03_009: 12:56:08.3 to 12:58:31.5 GPS






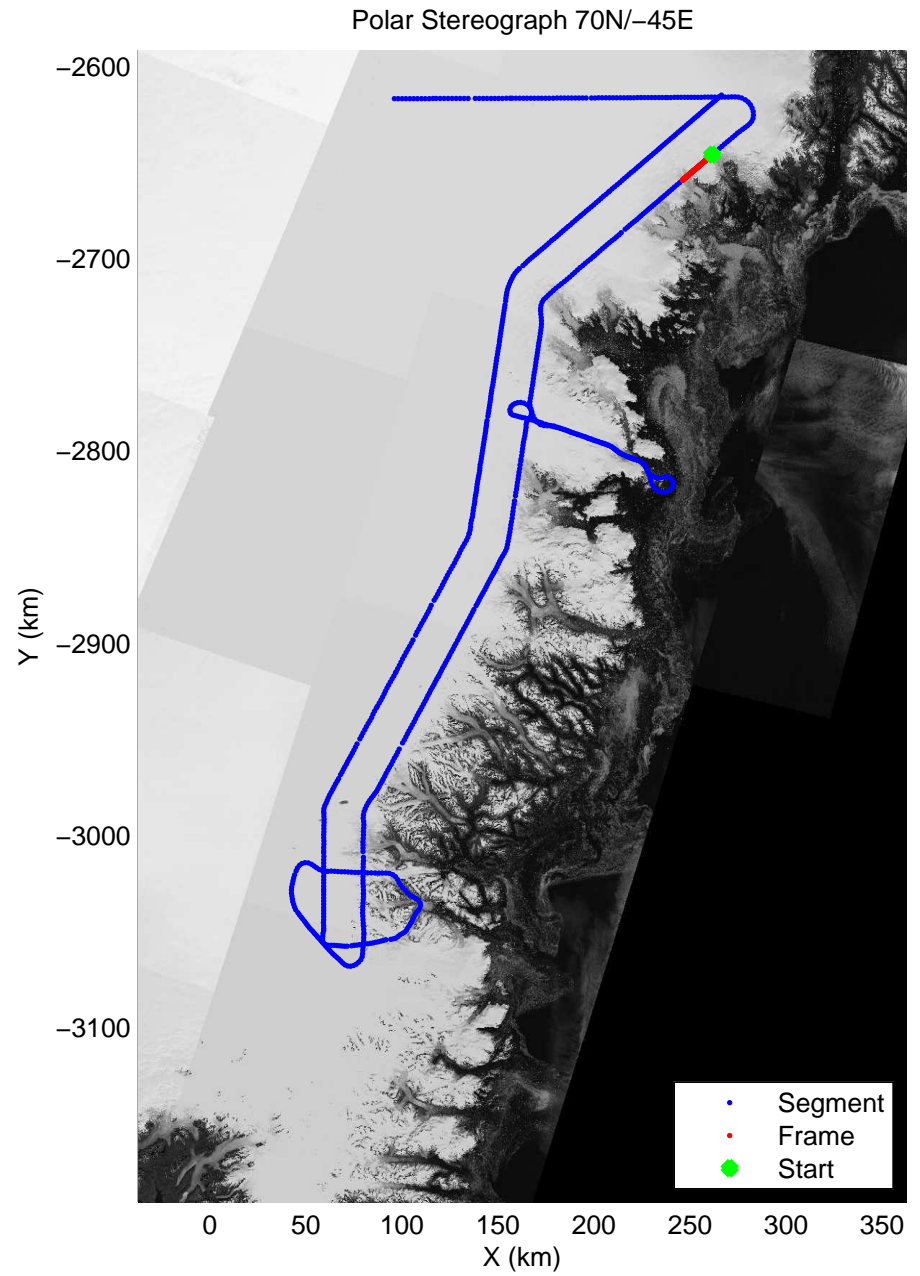
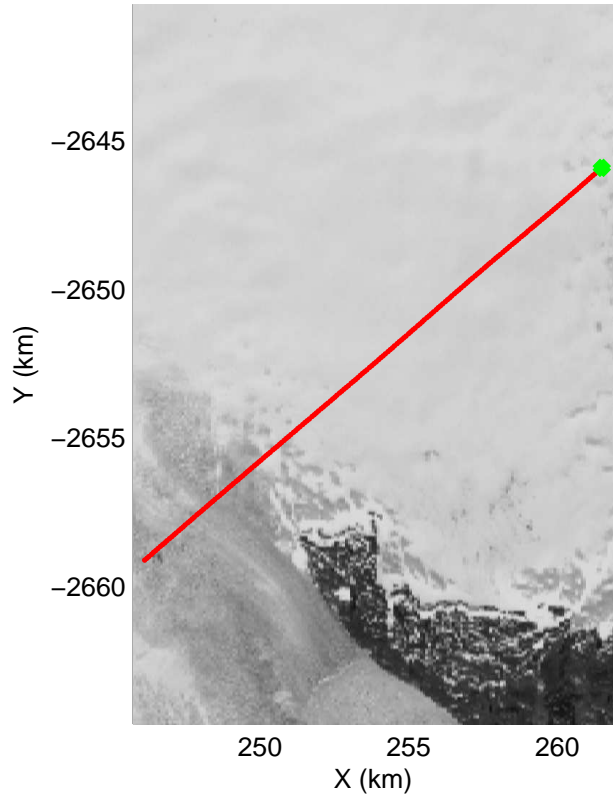
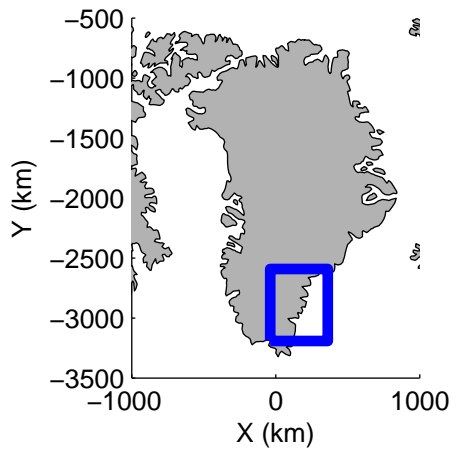
accum 2010_Greenland_P3: "SE Coastal" 20100512_03_010: 12:58:31.7 to 13:00:55.6 GPS






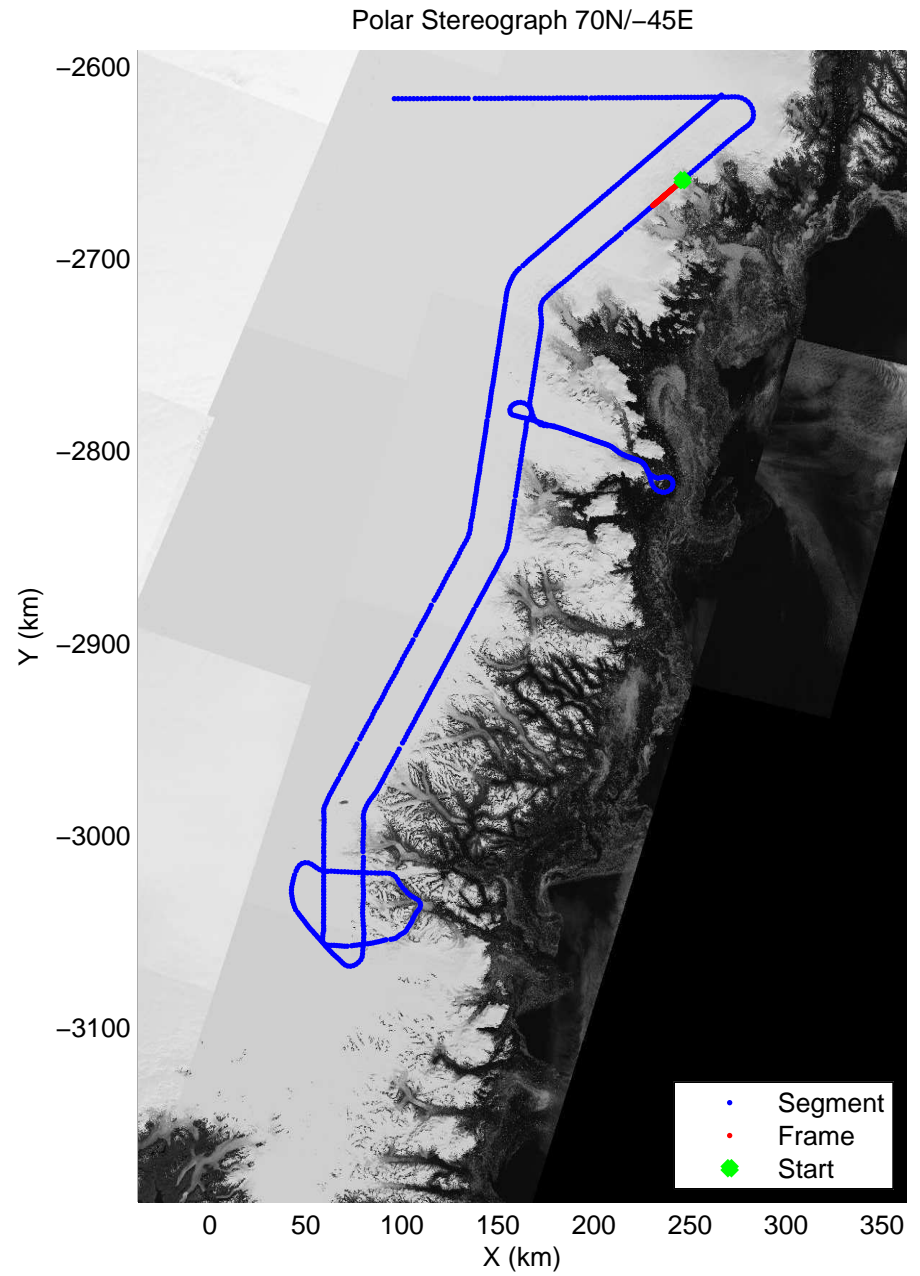
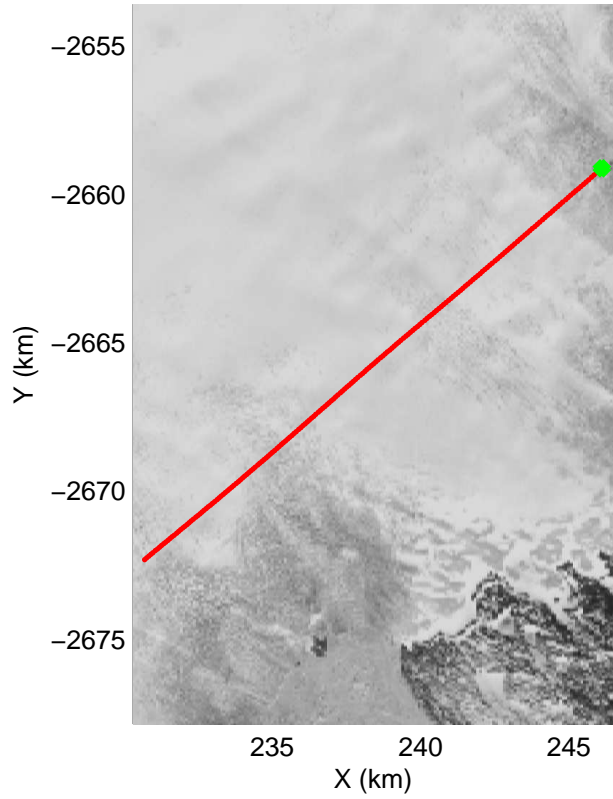
accum 2010_Greenland_P3: "SE Coastal" 20100512_03_011: 13:00:55.8 to 13:03:17.2 GPS






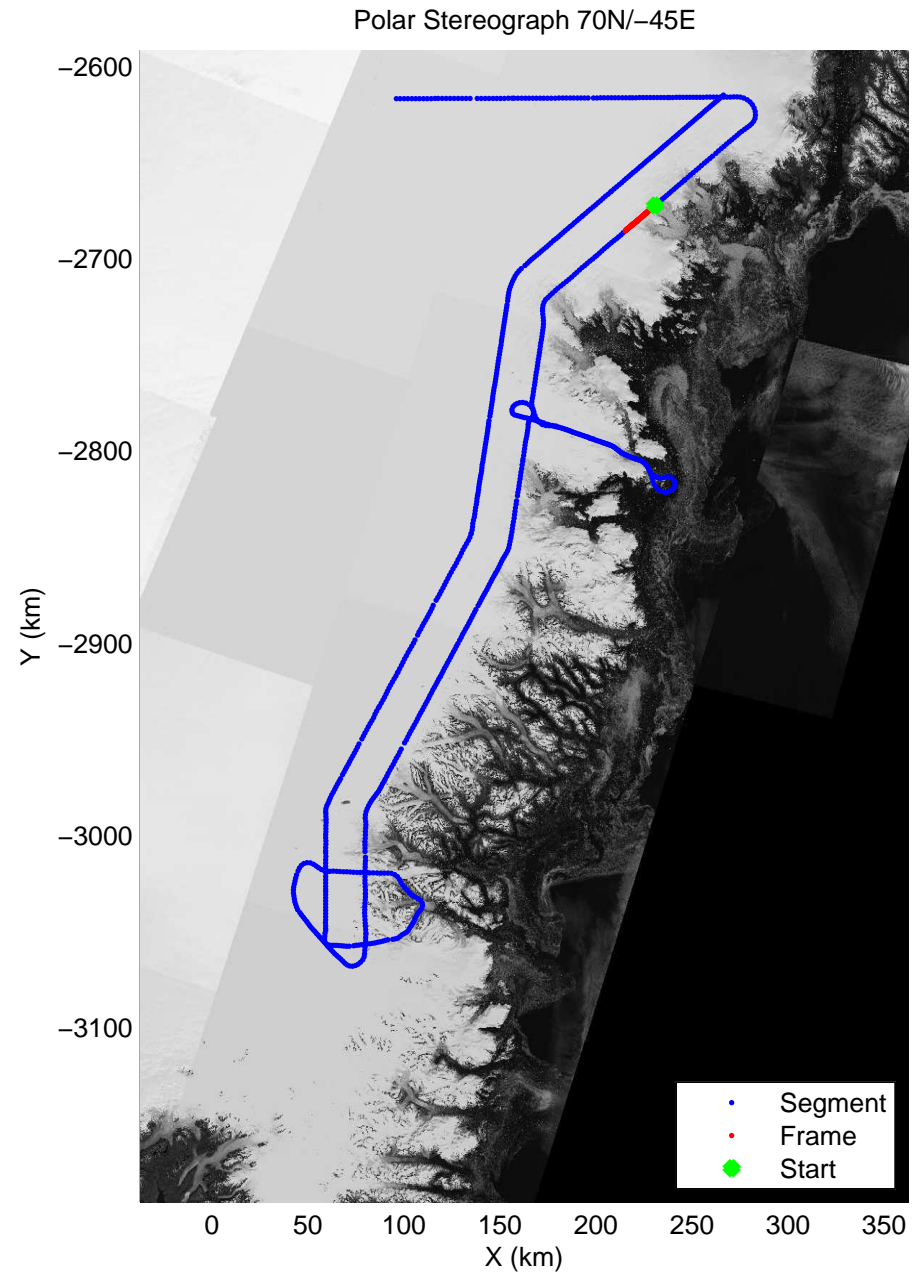
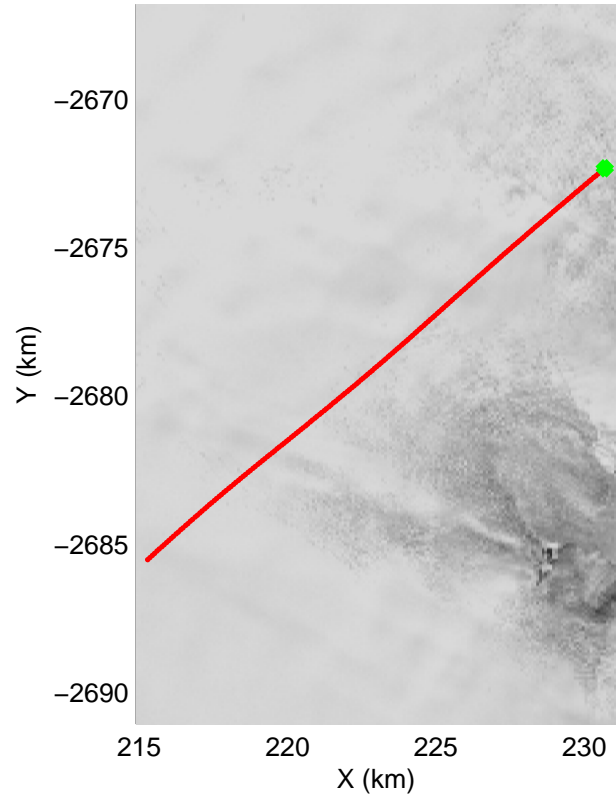
accum 2010_Greenland_P3: "SE Coastal" 20100512_03_012: 13:03:17.4 to 13:05:30.9 GPS






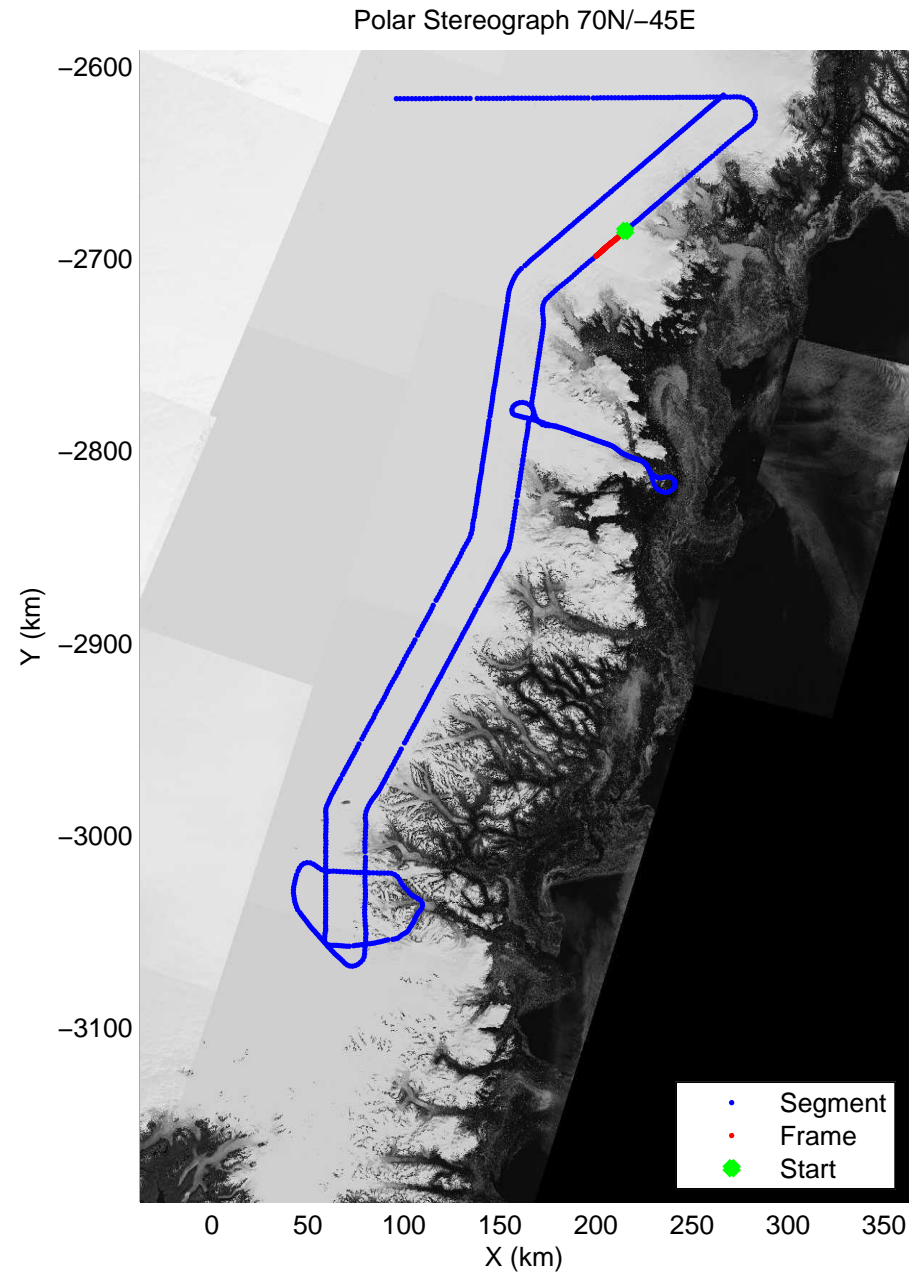
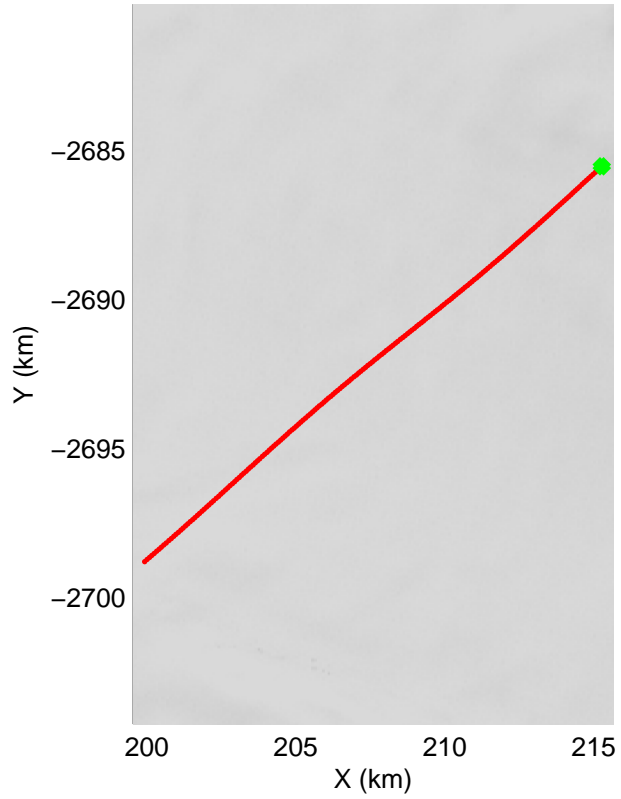
accum 2010_Greenland_P3: "SE Coastal" 20100512_03_013: 13:05:31.0 to 13:08:06.6 GPS






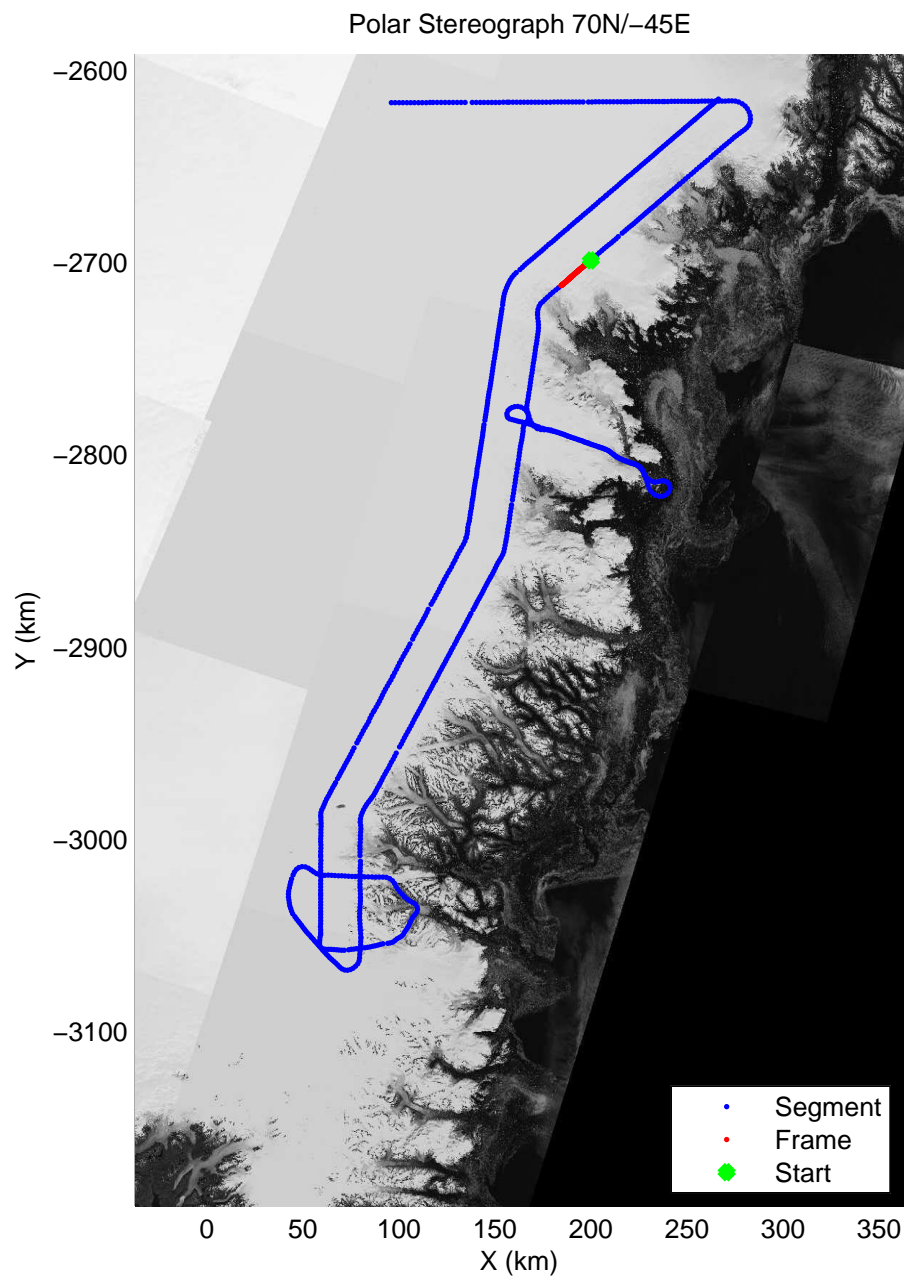
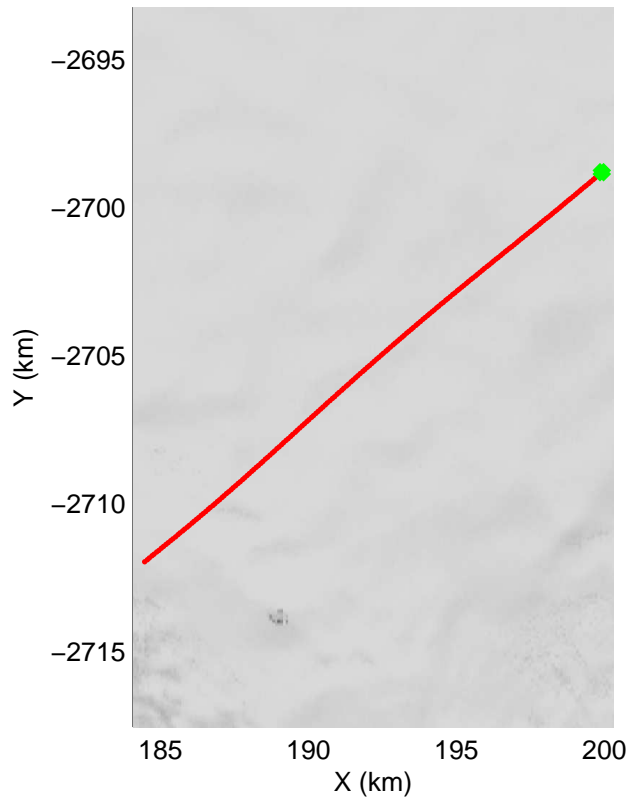
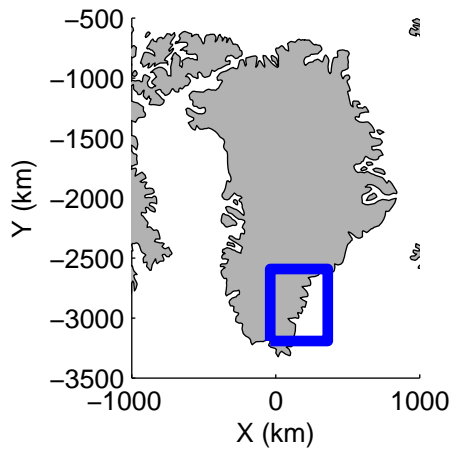
accum 2010_Greenland_P3: "SE Coastal" 20100512_03_014: 13:08:06.7 to 13:10:52.2 GPS






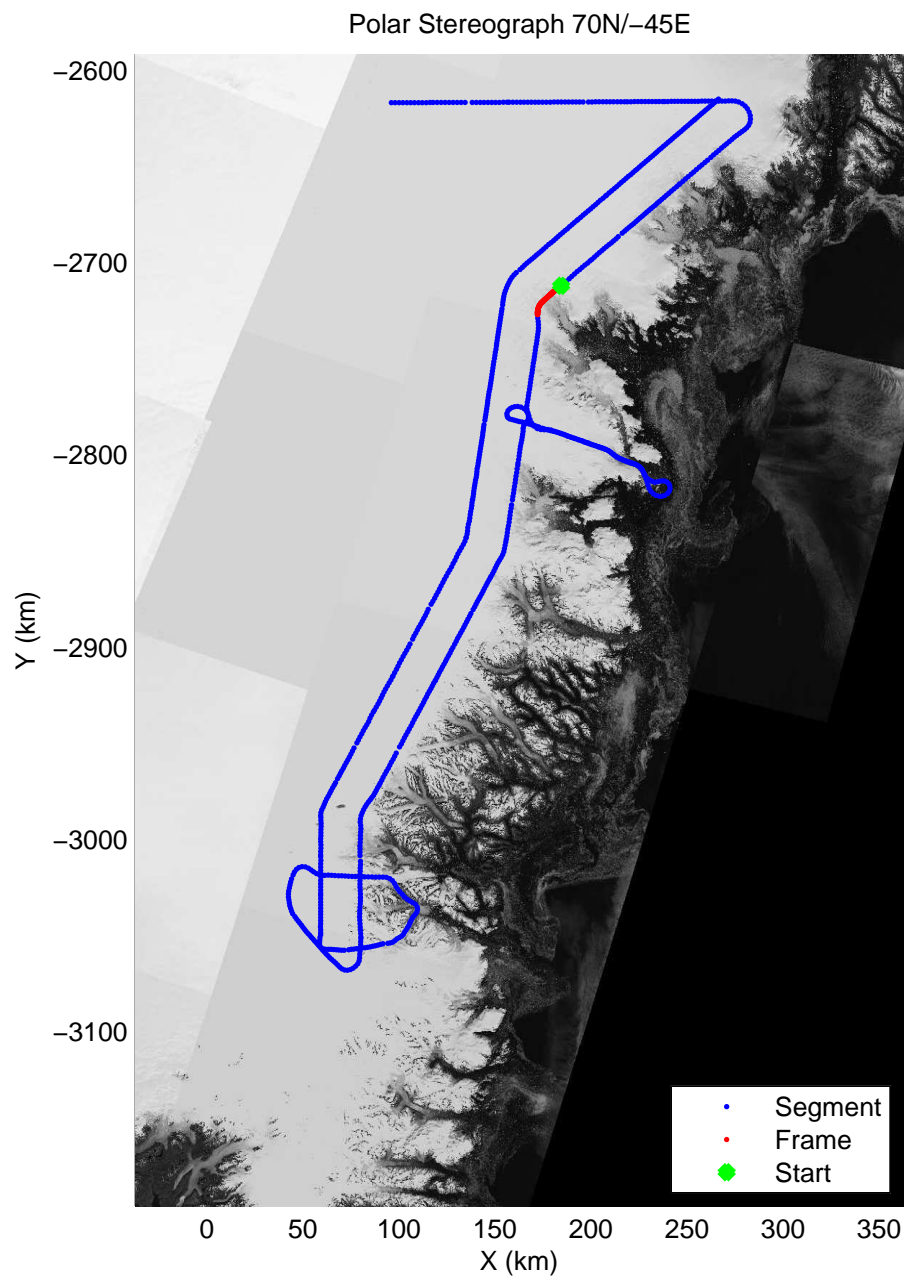

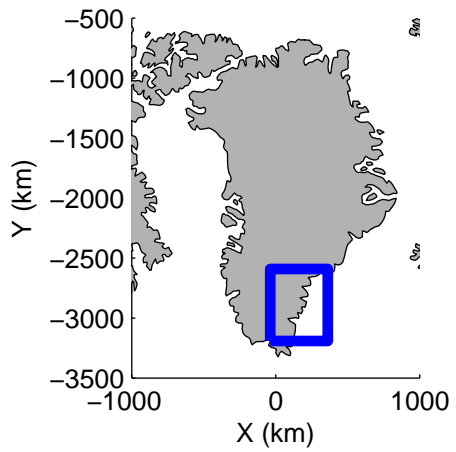
accum 2010_Greenland_P3: "SE Coastal" 20100512_03_015: 13:10:52.4 to 13:13:26.5 GPS






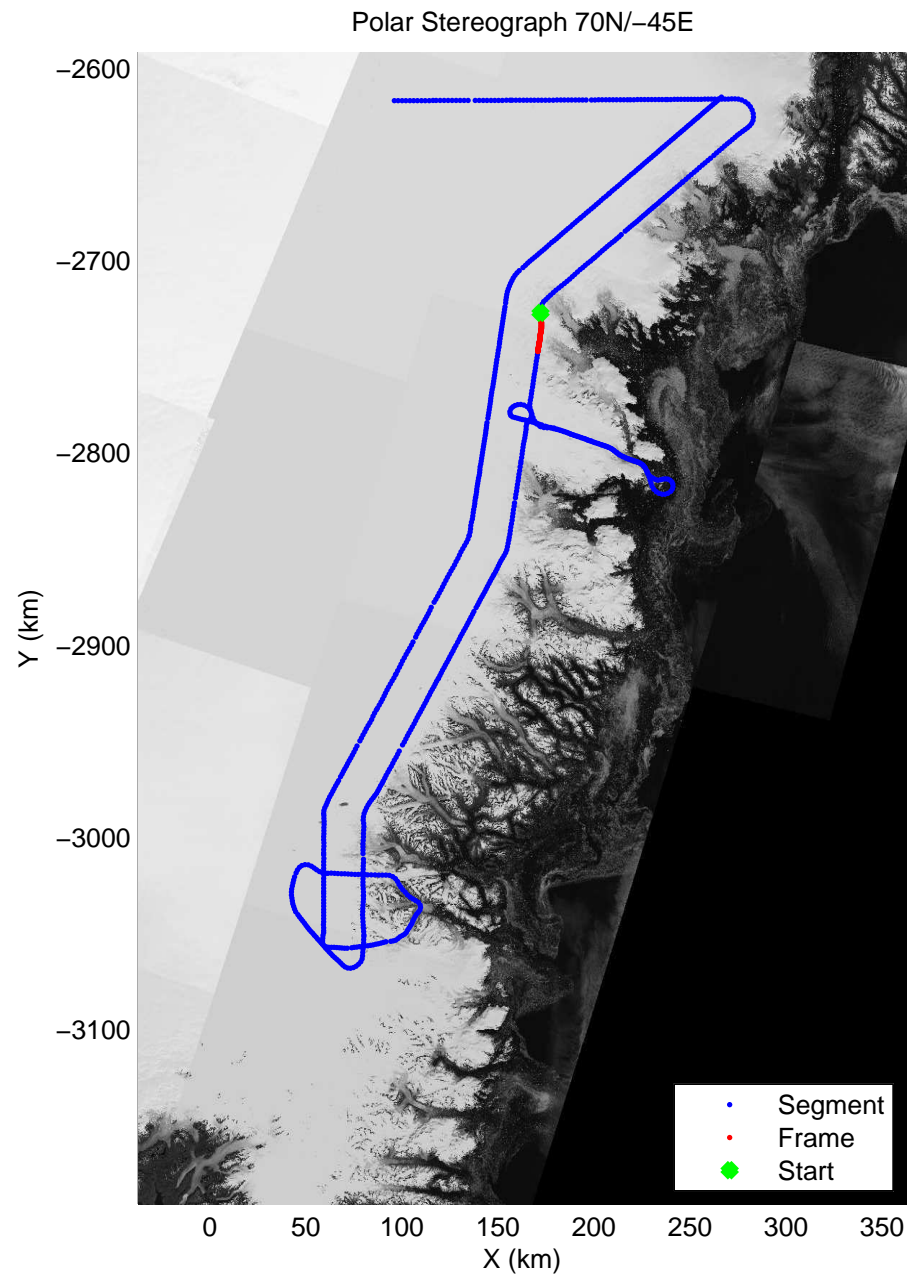

accum 2010_Greenland_P3: "SE Coastal" 20100512_03_016: 13:13:26.7 to 13:15:47.8 GPS






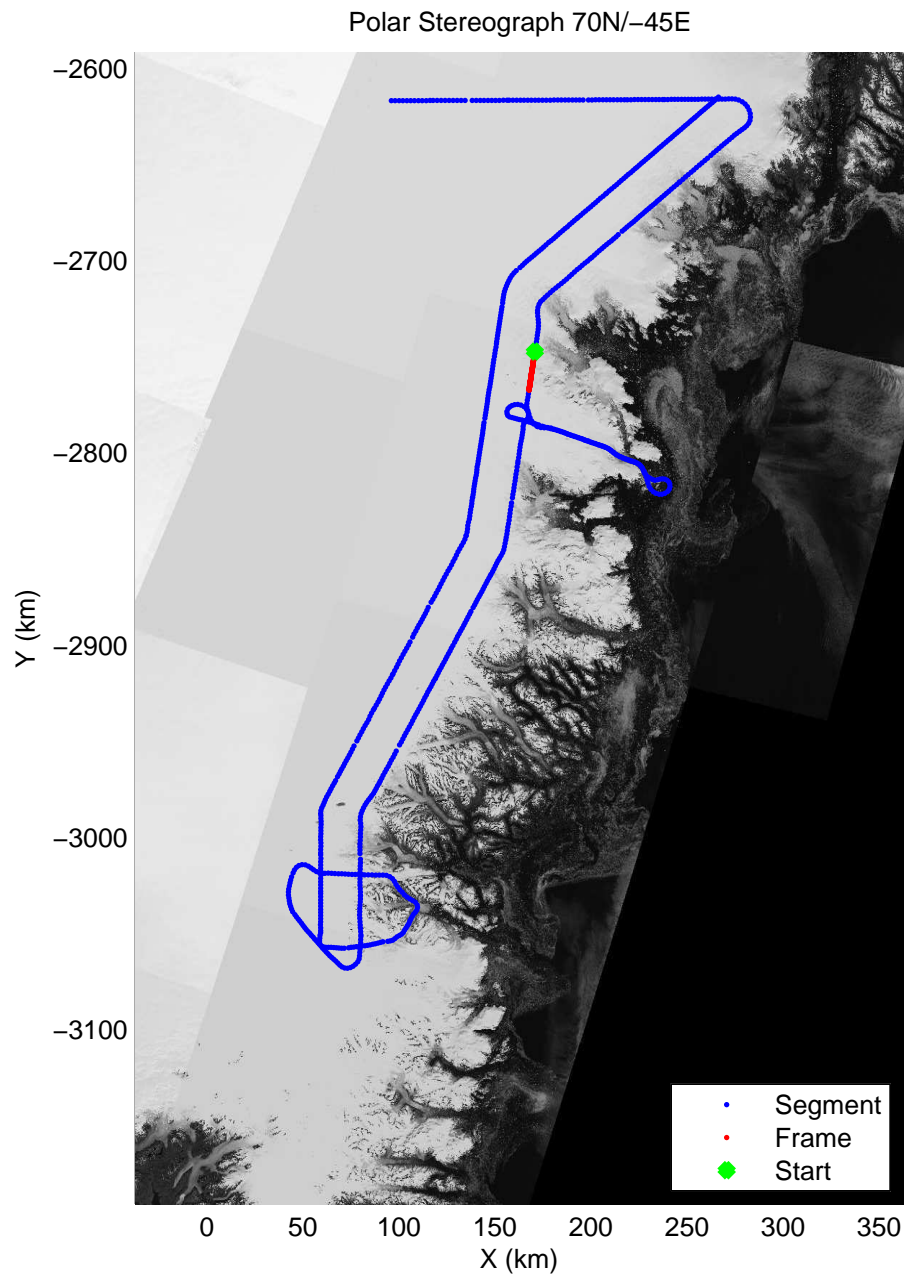

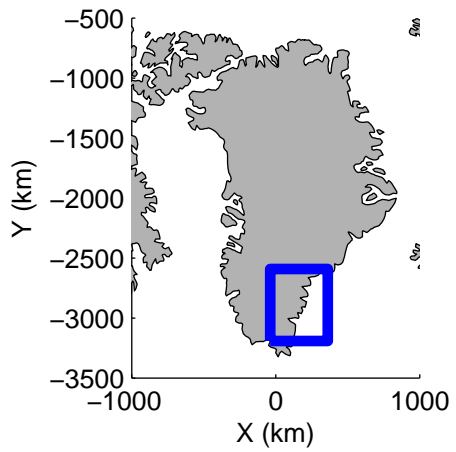
accum 2010_Greenland_P3: "SE Coastal" 20100512_03_017: 13:15:47.9 to 13:18:12.7 GPS






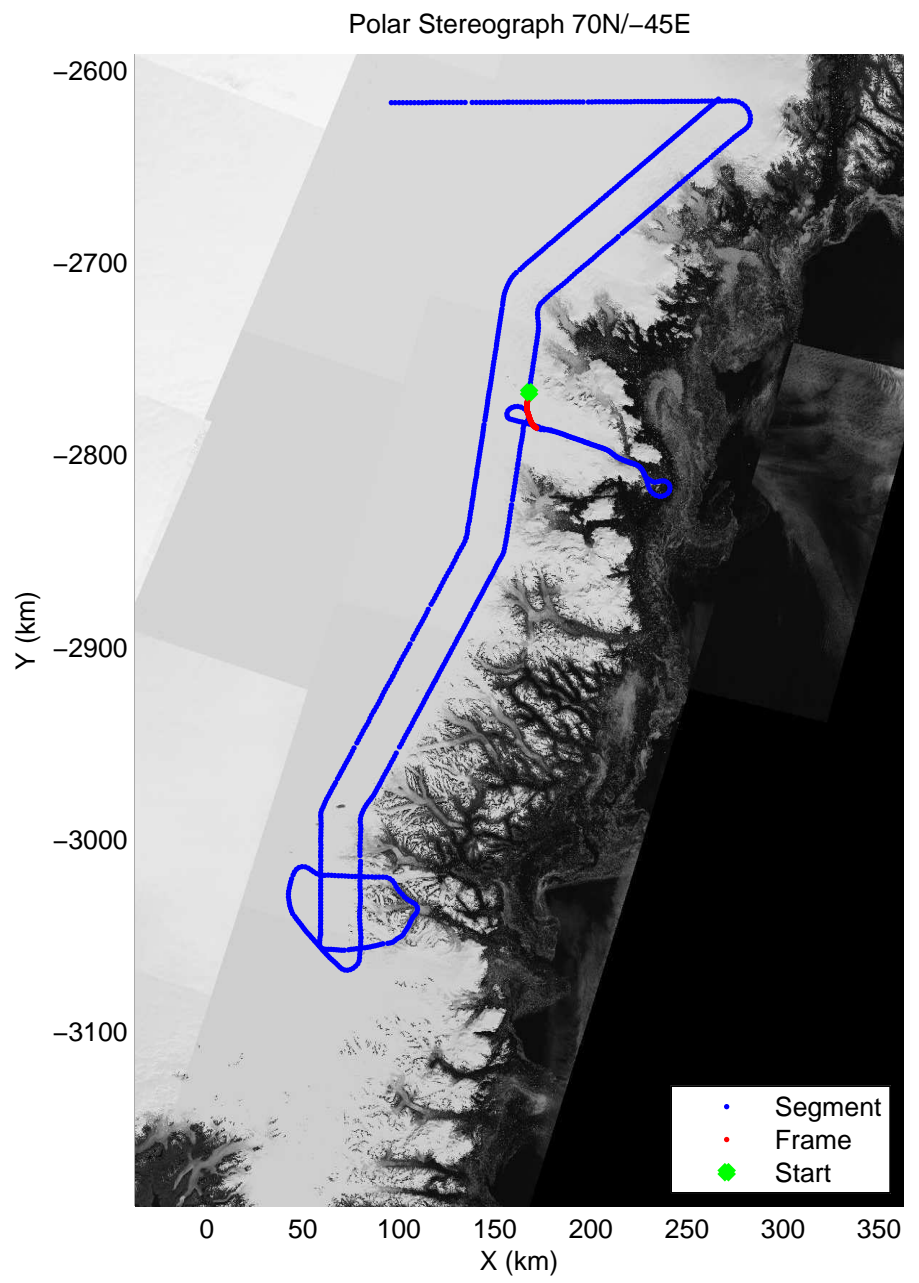
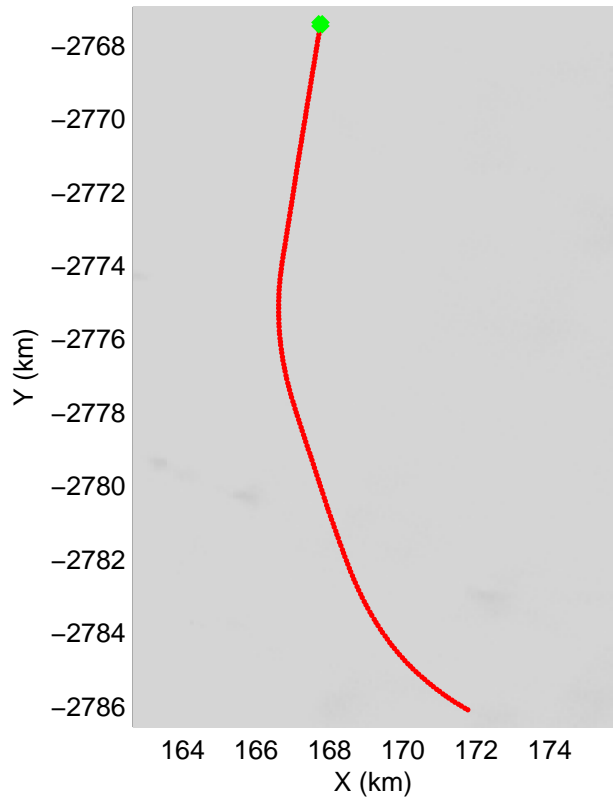
accum 2010_Greenland_P3: "SE Coastal" 20100512_03_018: 13:18:12.9 to 13:20:42.5 GPS






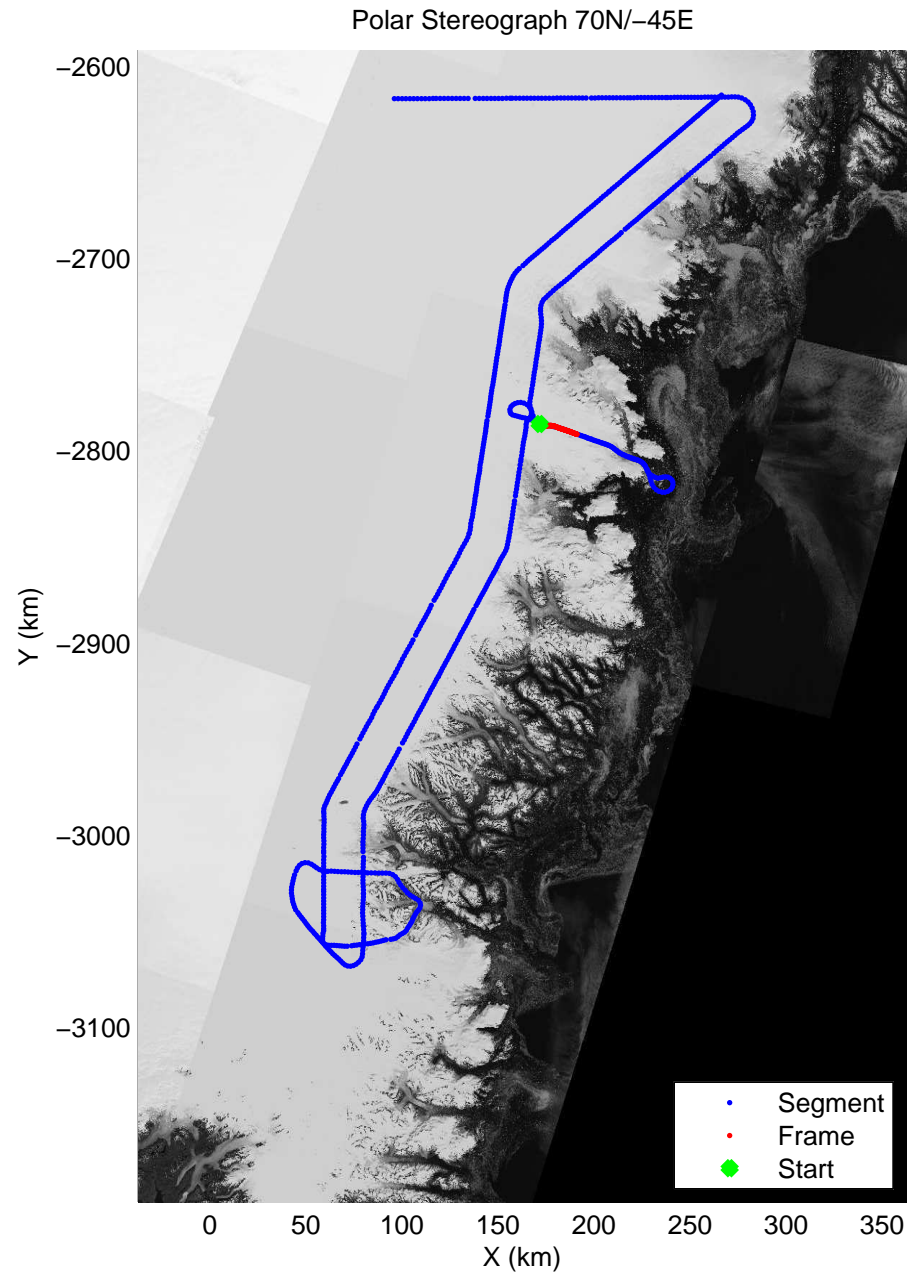

accum 2010_Greenland_P3: "SE Coastal" 20100512_03_019: 13:20:42.7 to 13:23:10.3 GPS






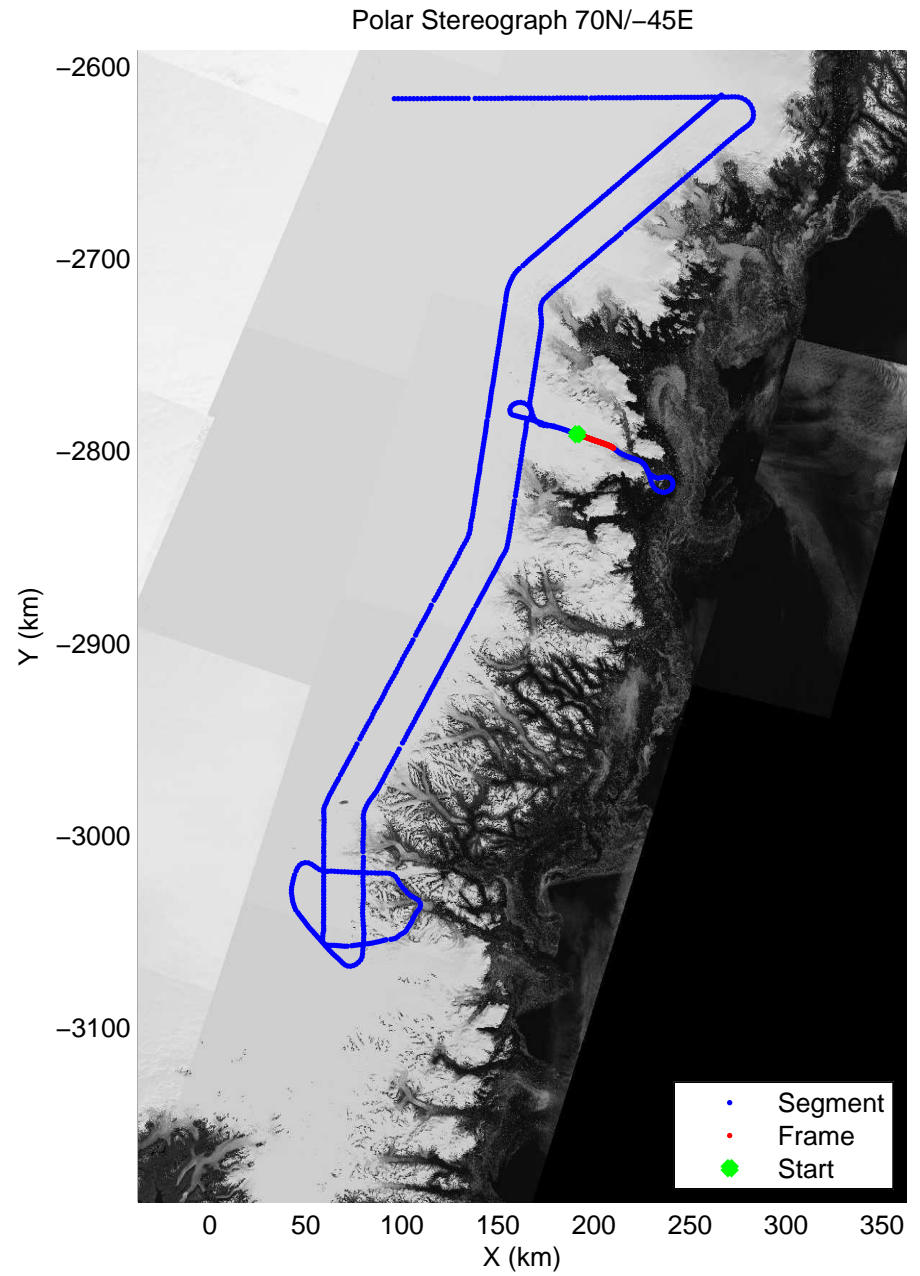
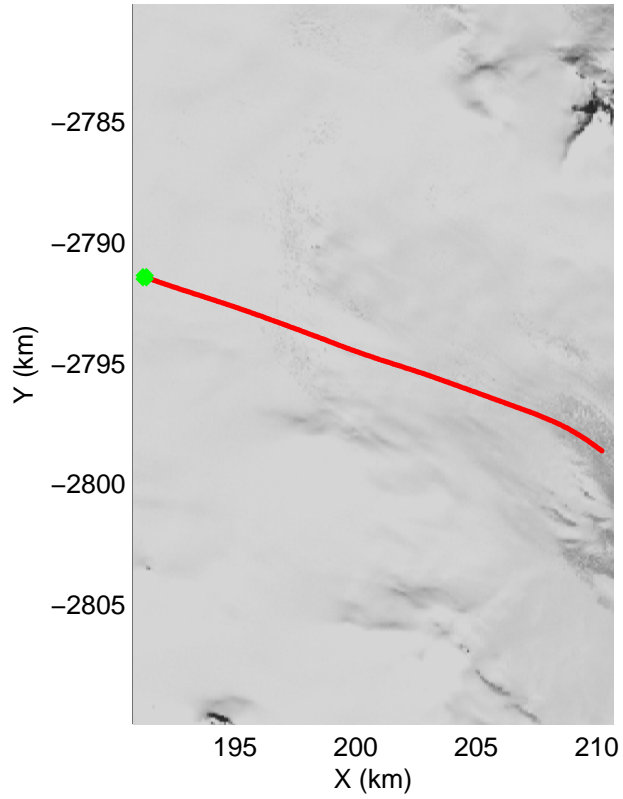
accum 2010_Greenland_P3: "SE Coastal" 20100512_03_020: 13:23:10.5 to 13:25:28.6 GPS






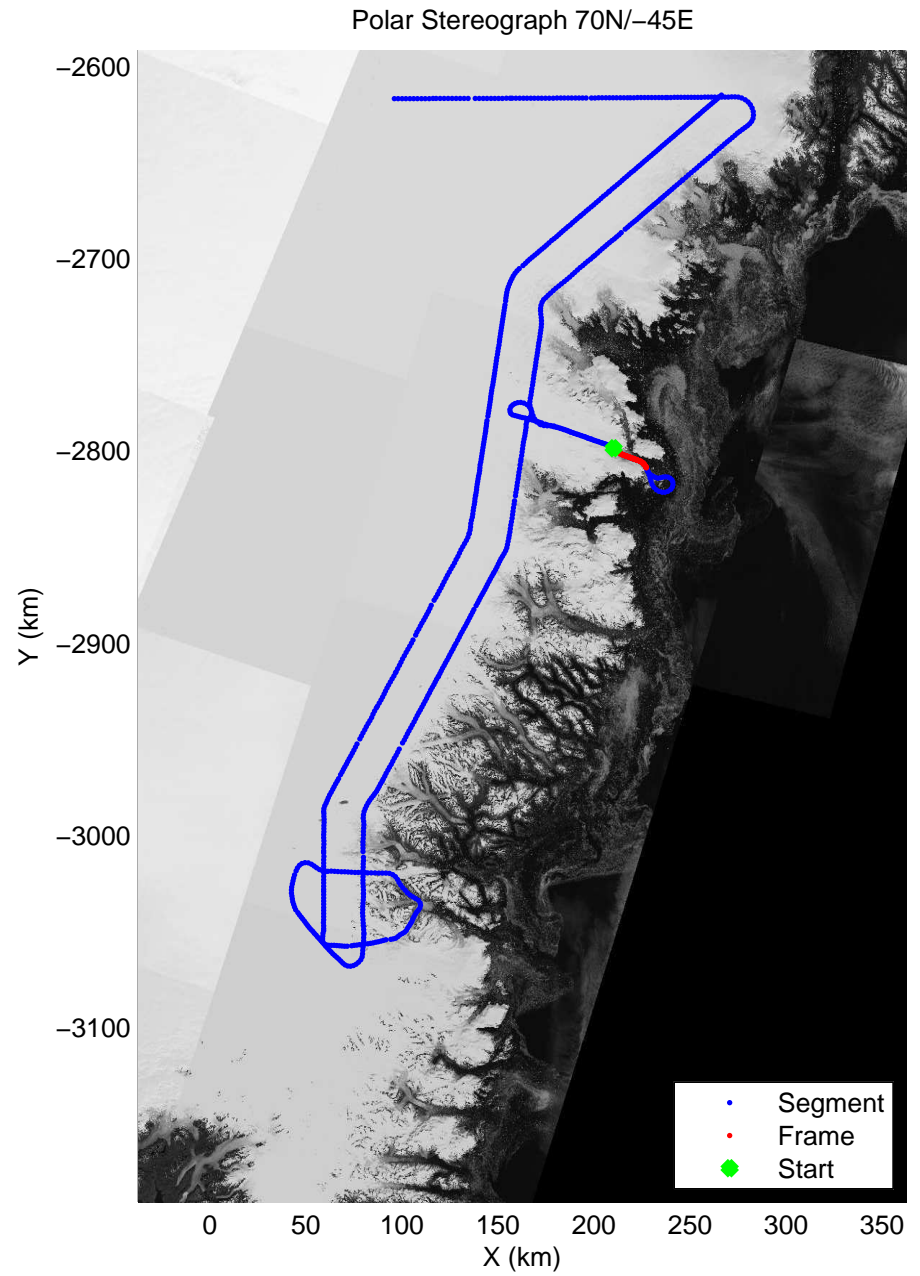
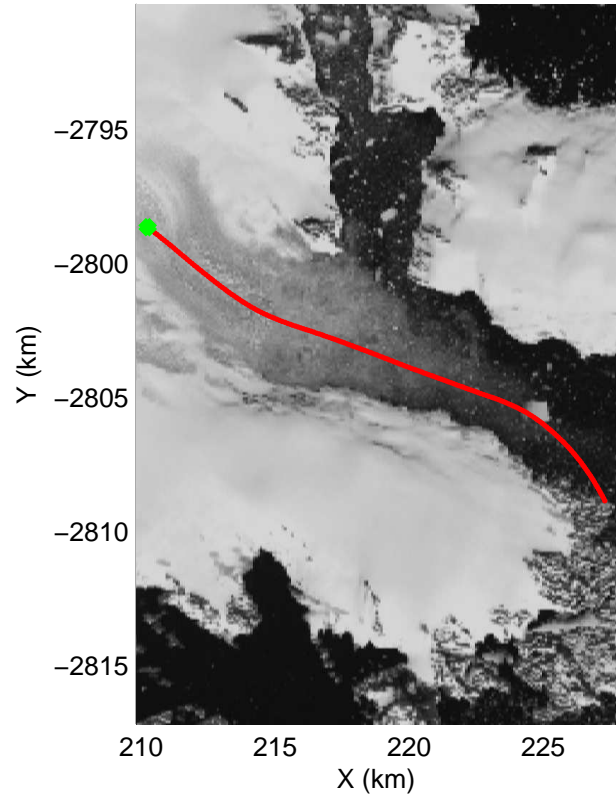
accum 2010_Greenland_P3: "SE Coastal" 20100512_03_021: 13:25:28.8 to 13:27:48.2 GPS






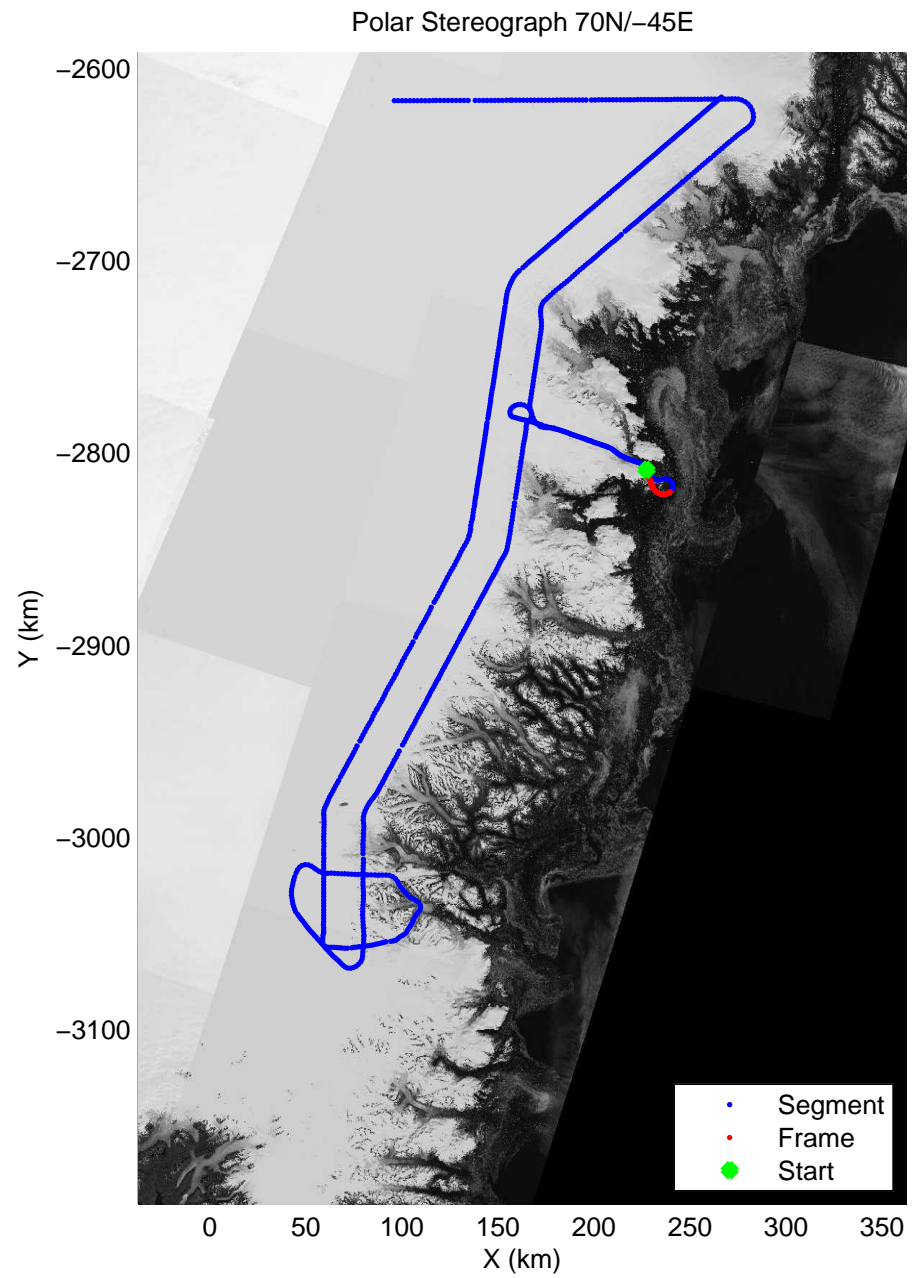

accum 2010_Greenland_P3: "SE Coastal" 20100512_03_022: 13:27:48.4 to 13:30:01.7 GPS






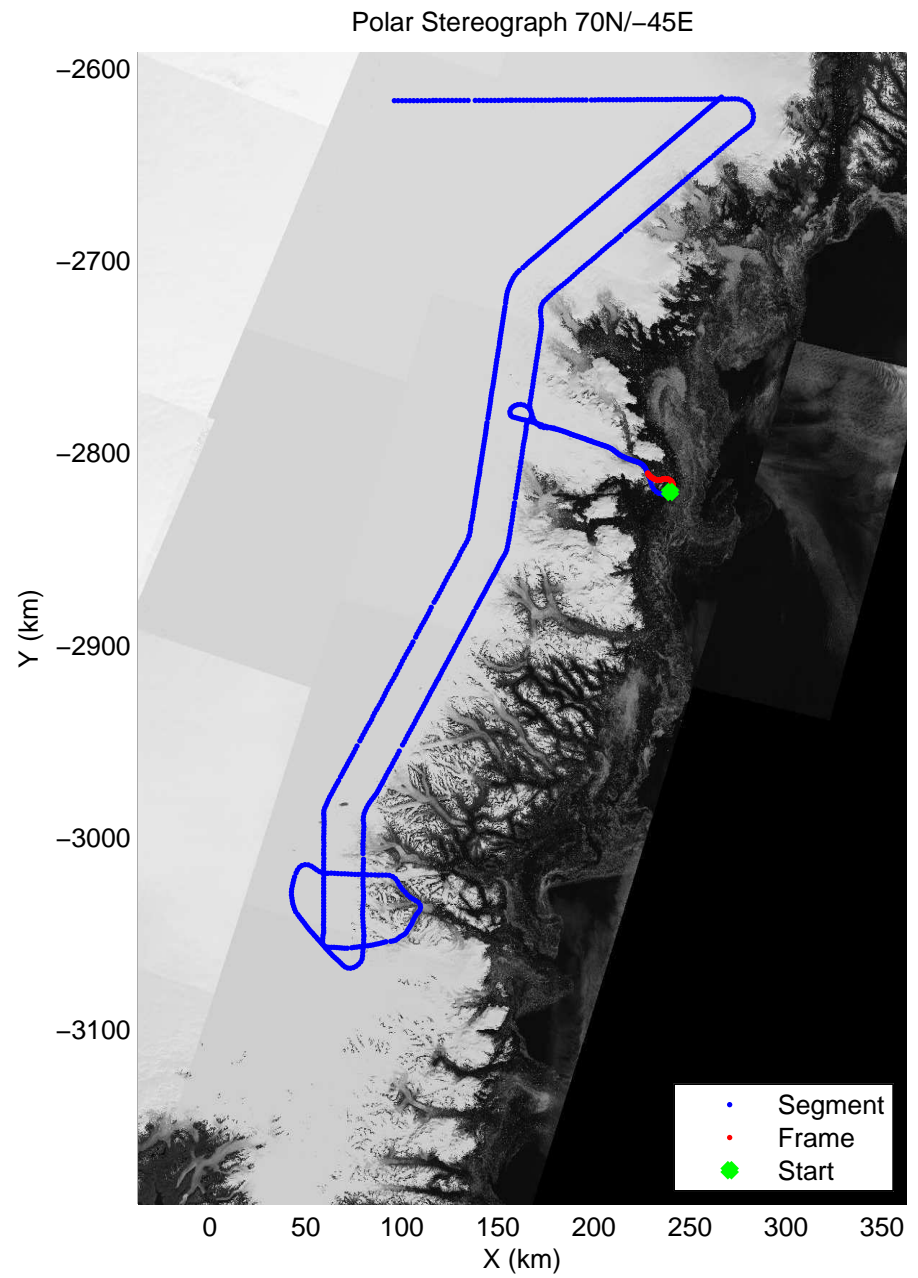

accum 2010_Greenland_P3: "SE Coastal" 20100512_03_023: 13:30:01.9 to 13:32:30.7 GPS






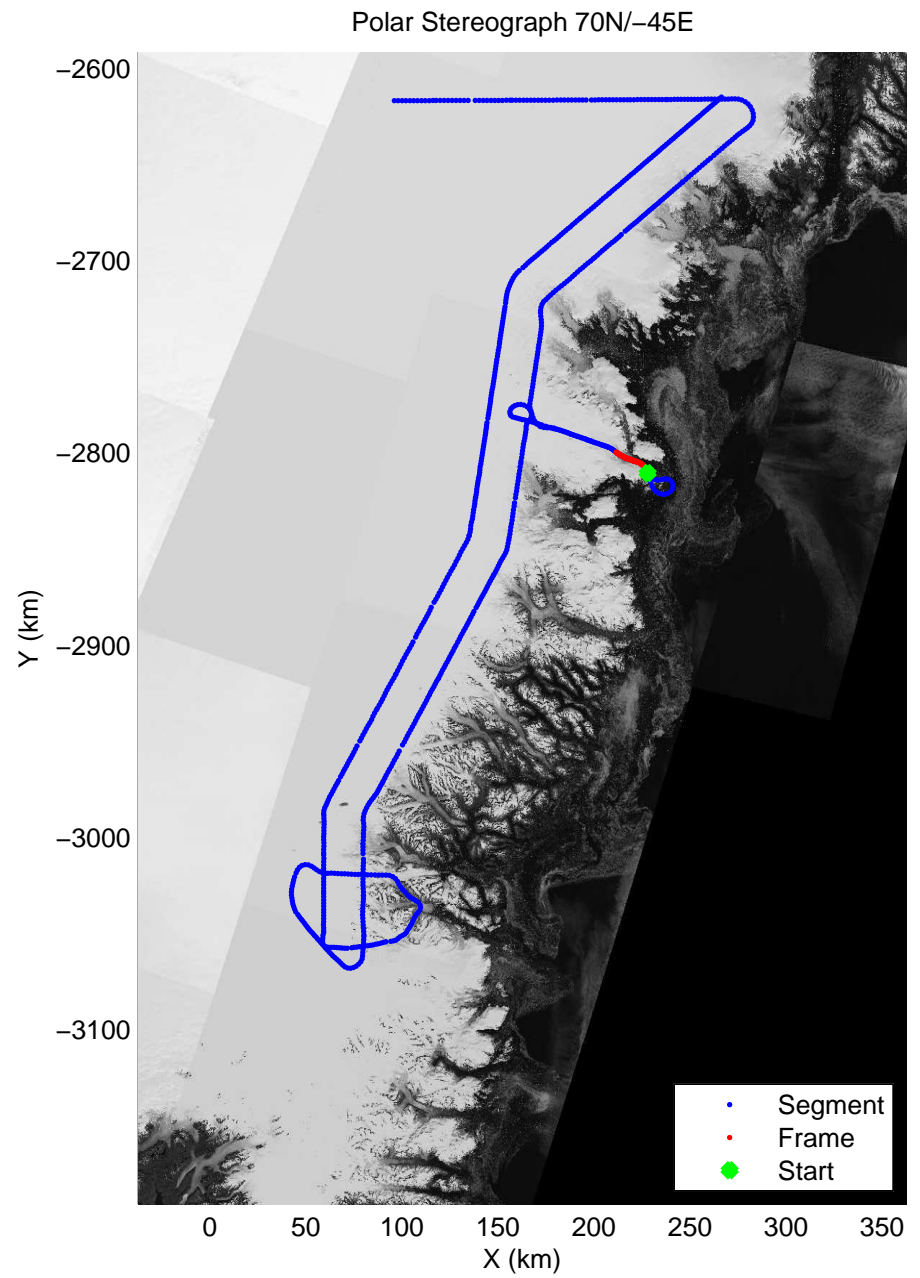
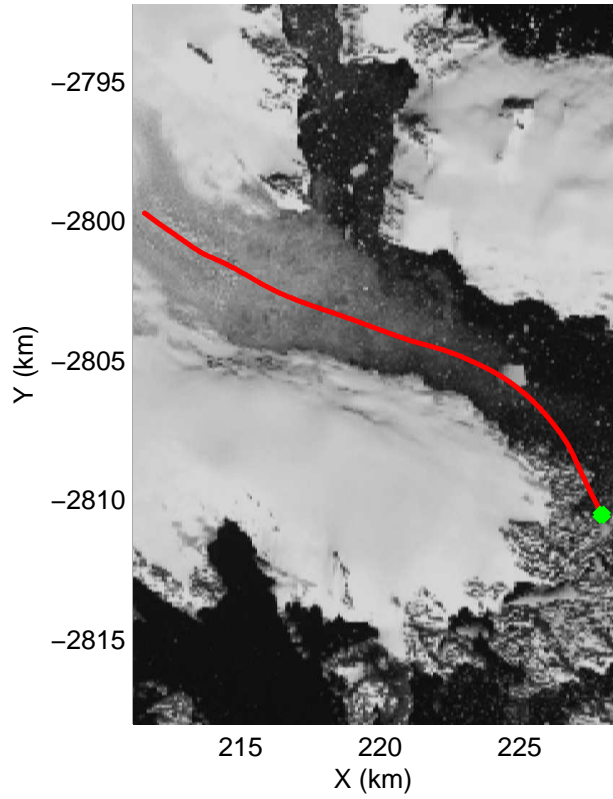
accum 2010_Greenland_P3: "SE Coastal" 20100512_03_024: 13:32:30.9 to 13:35:03.5 GPS






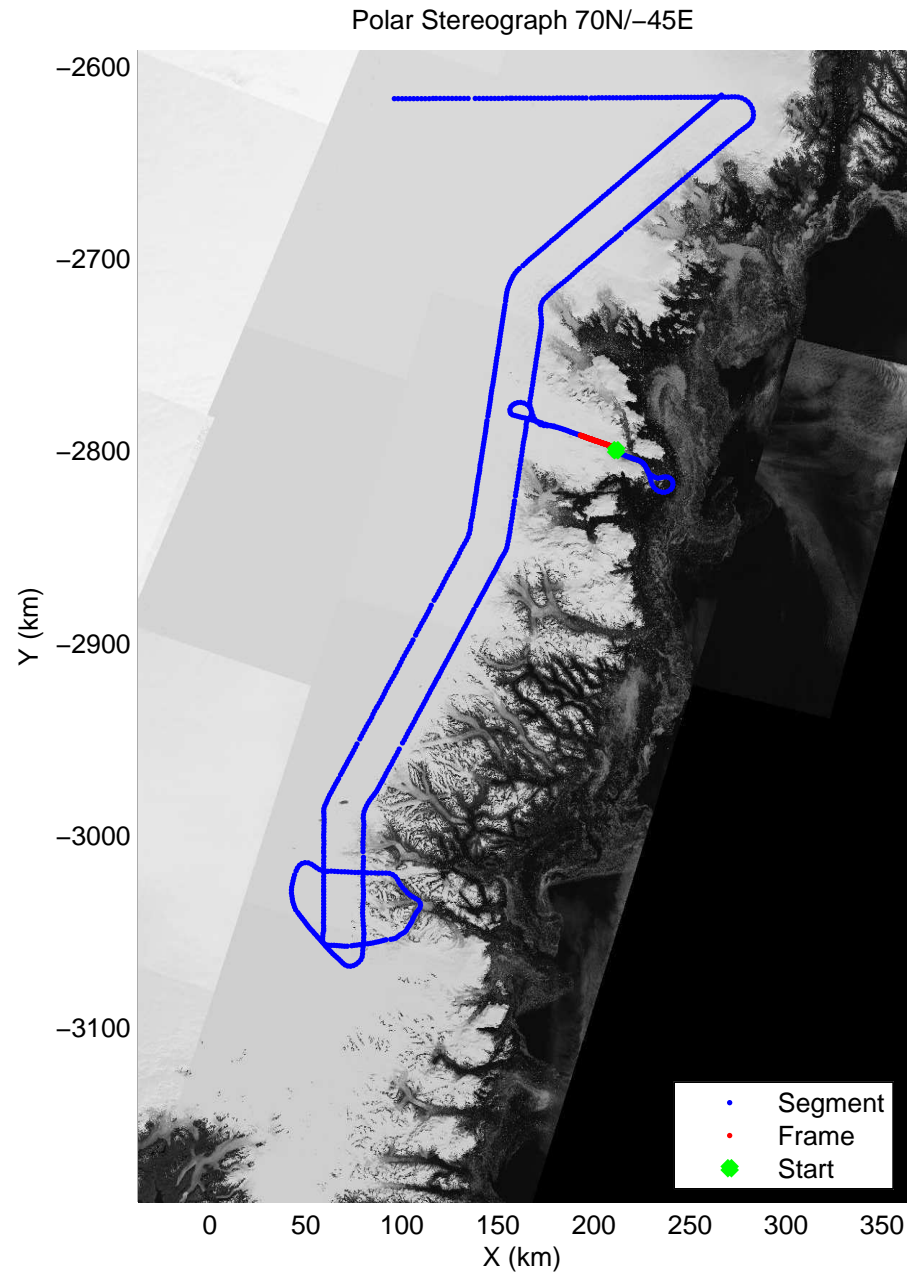
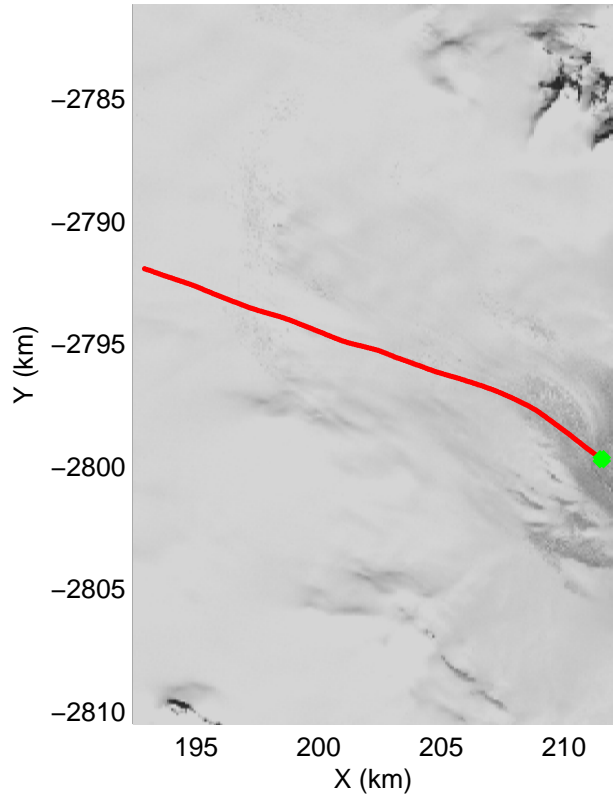
accum 2010_Greenland_P3: "SE Coastal" 20100512_03_025: 13:35:03.7 to 13:38:21.2 GPS






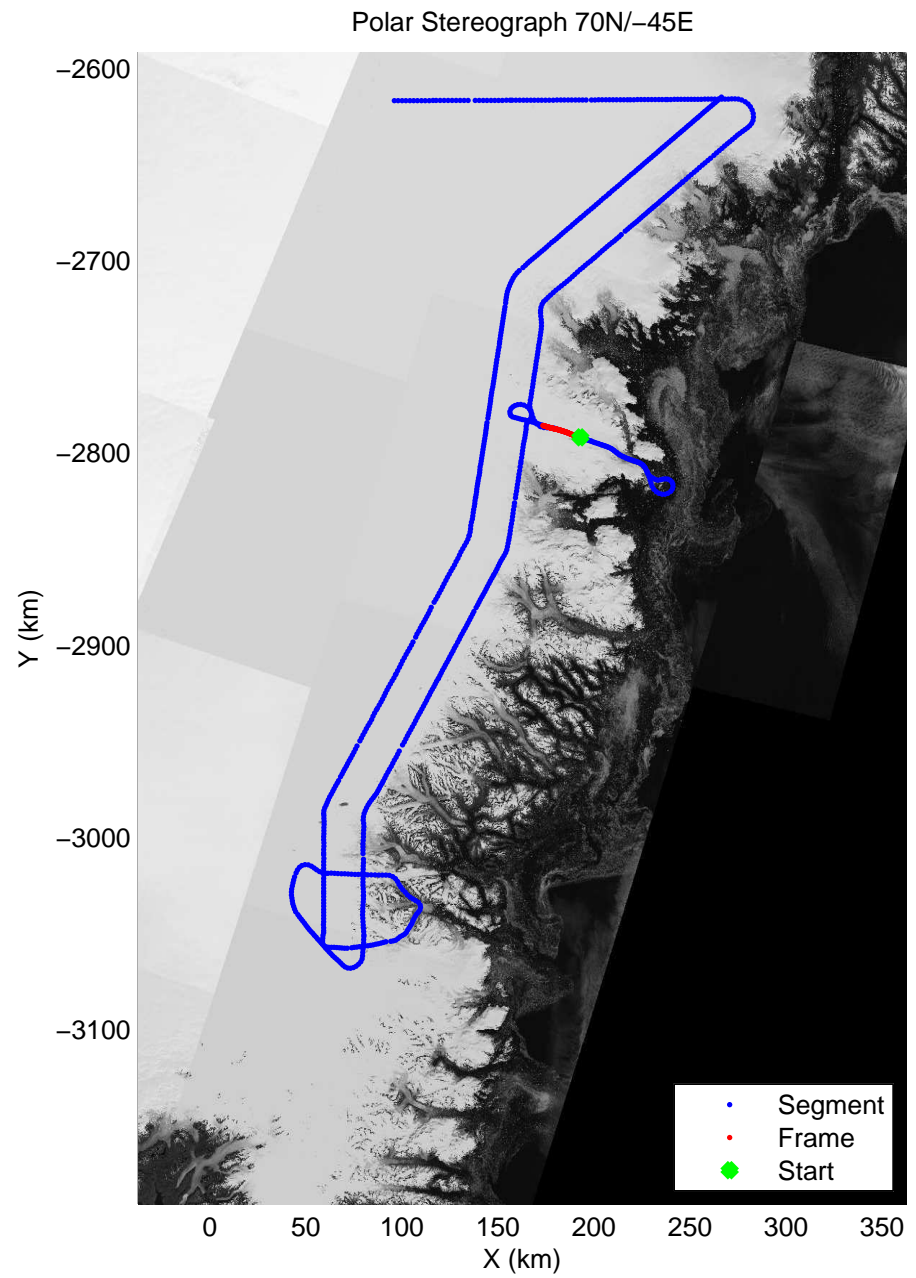

accum 2010_Greenland_P3: "SE Coastal" 20100512_03_026: 13:38:21.4 to 13:41:39.1 GPS






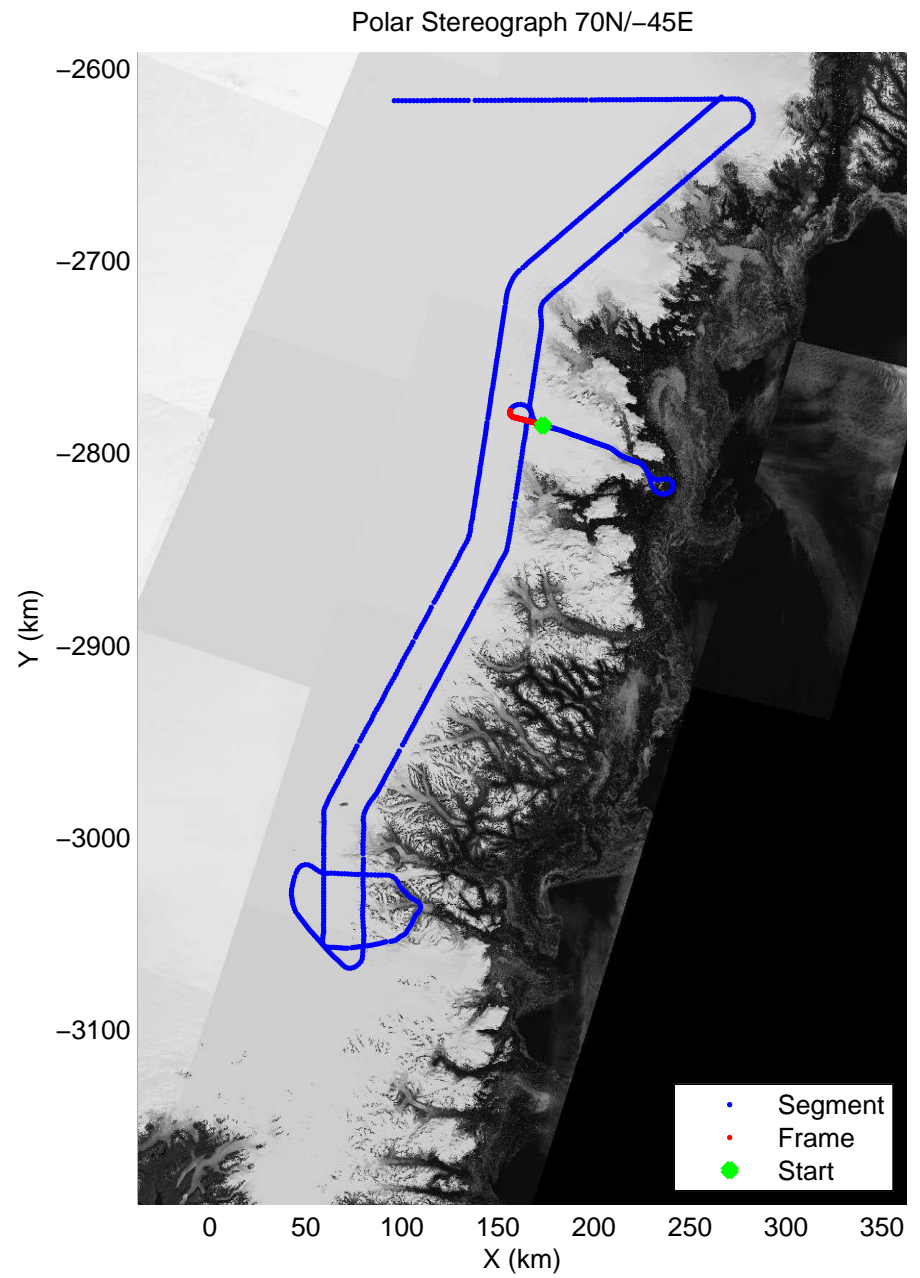
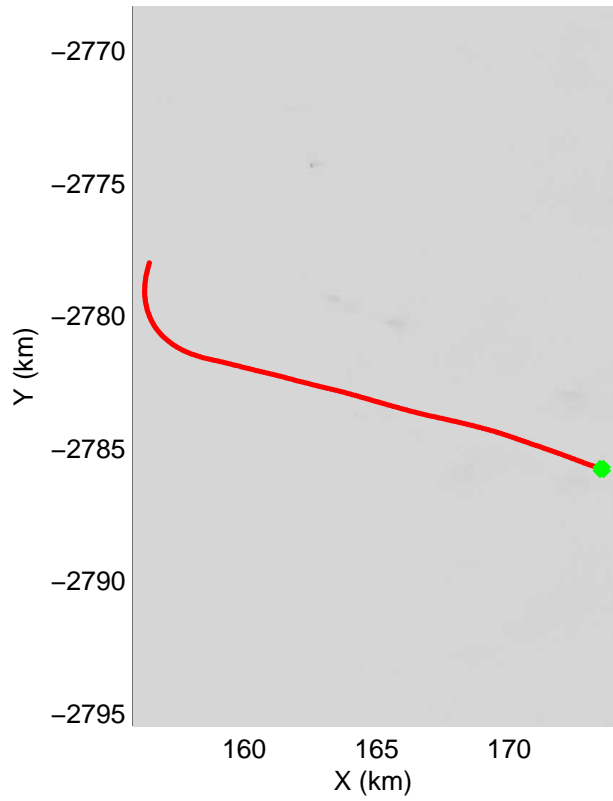
accum 2010_Greenland_P3: "SE Coastal" 20100512_03_027: 13:41:39.4 to 13:45:32.0 GPS






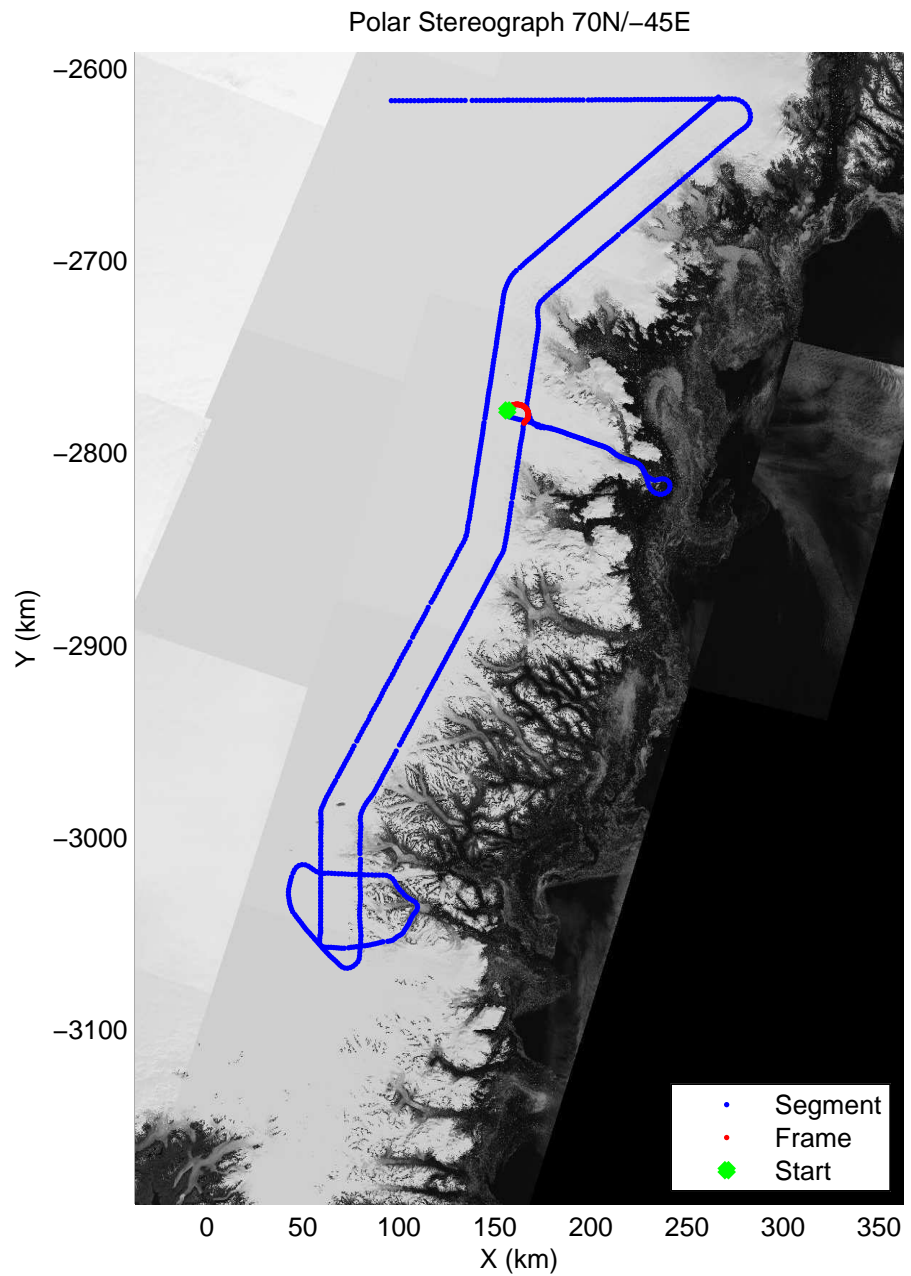

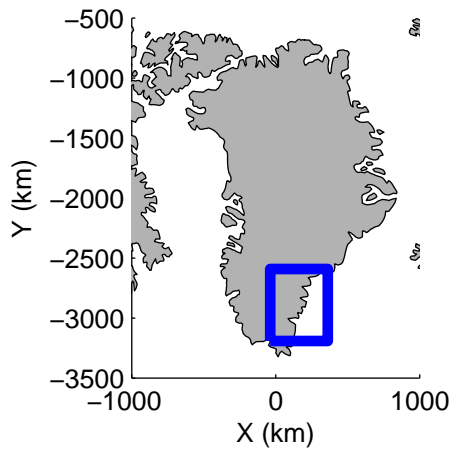
accum 2010_Greenland_P3: "SE Coastal" 20100512_03_028: 13:45:32.1 to 13:49:08.1 GPS






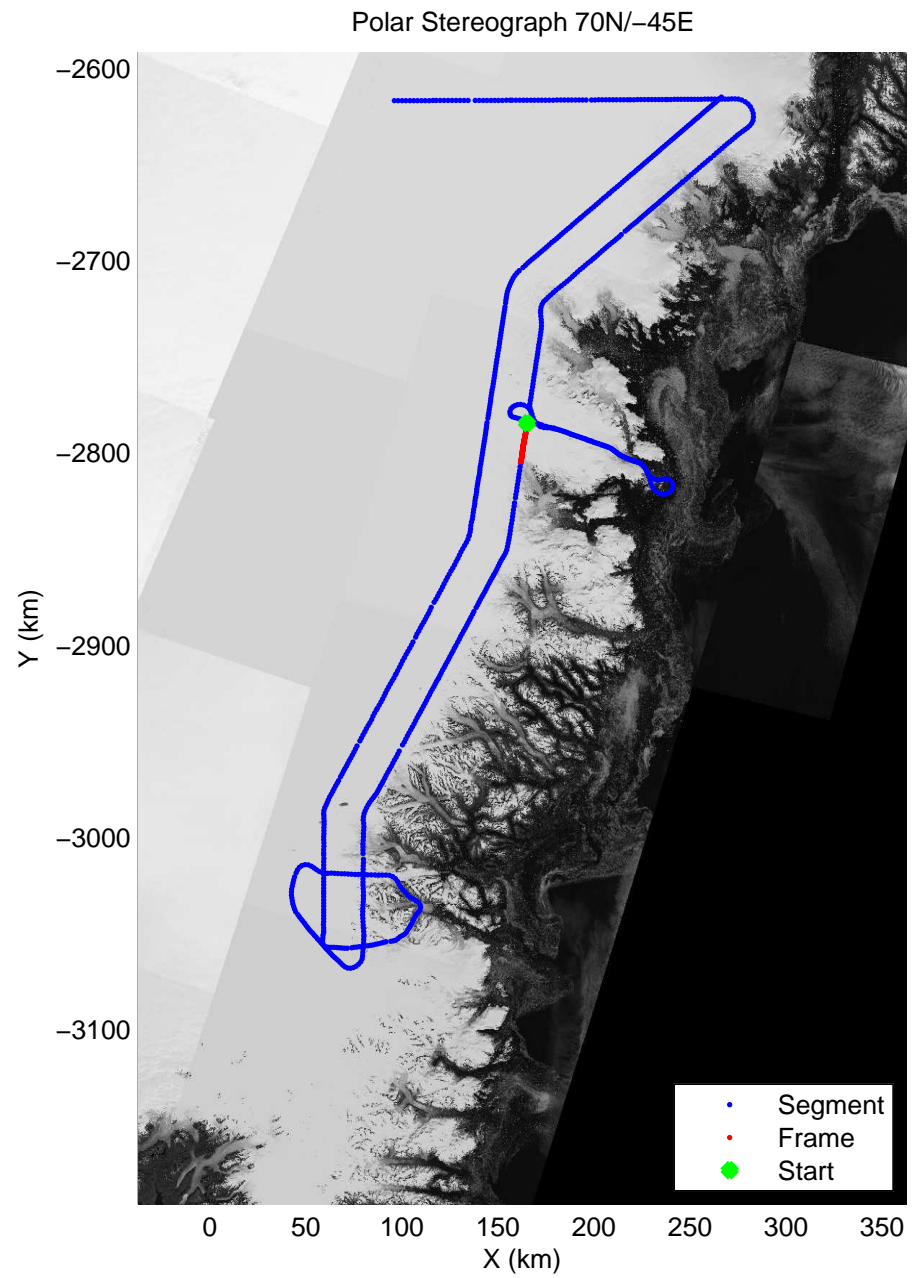
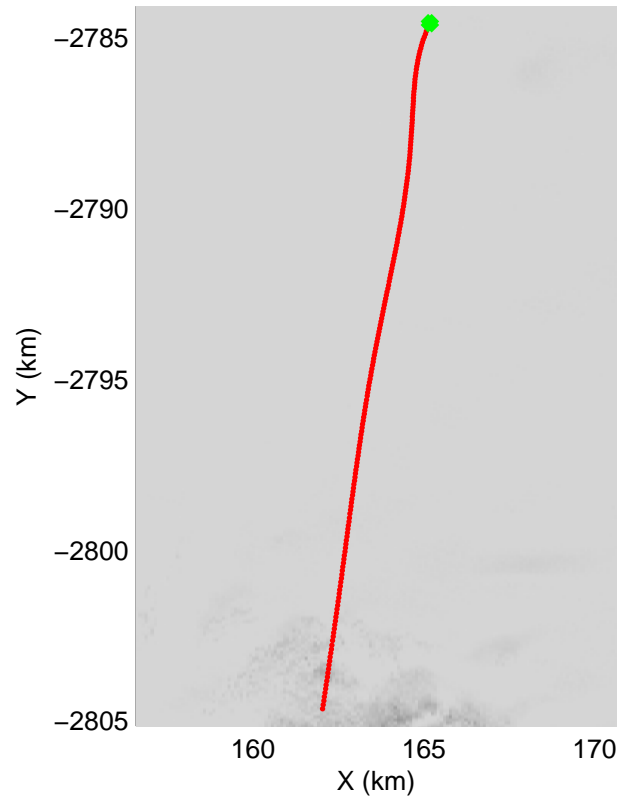
accum 2010_Greenland_P3: "SE Coastal" 20100512_03_029: 13:49:08.3 to 13:52:28.6 GPS






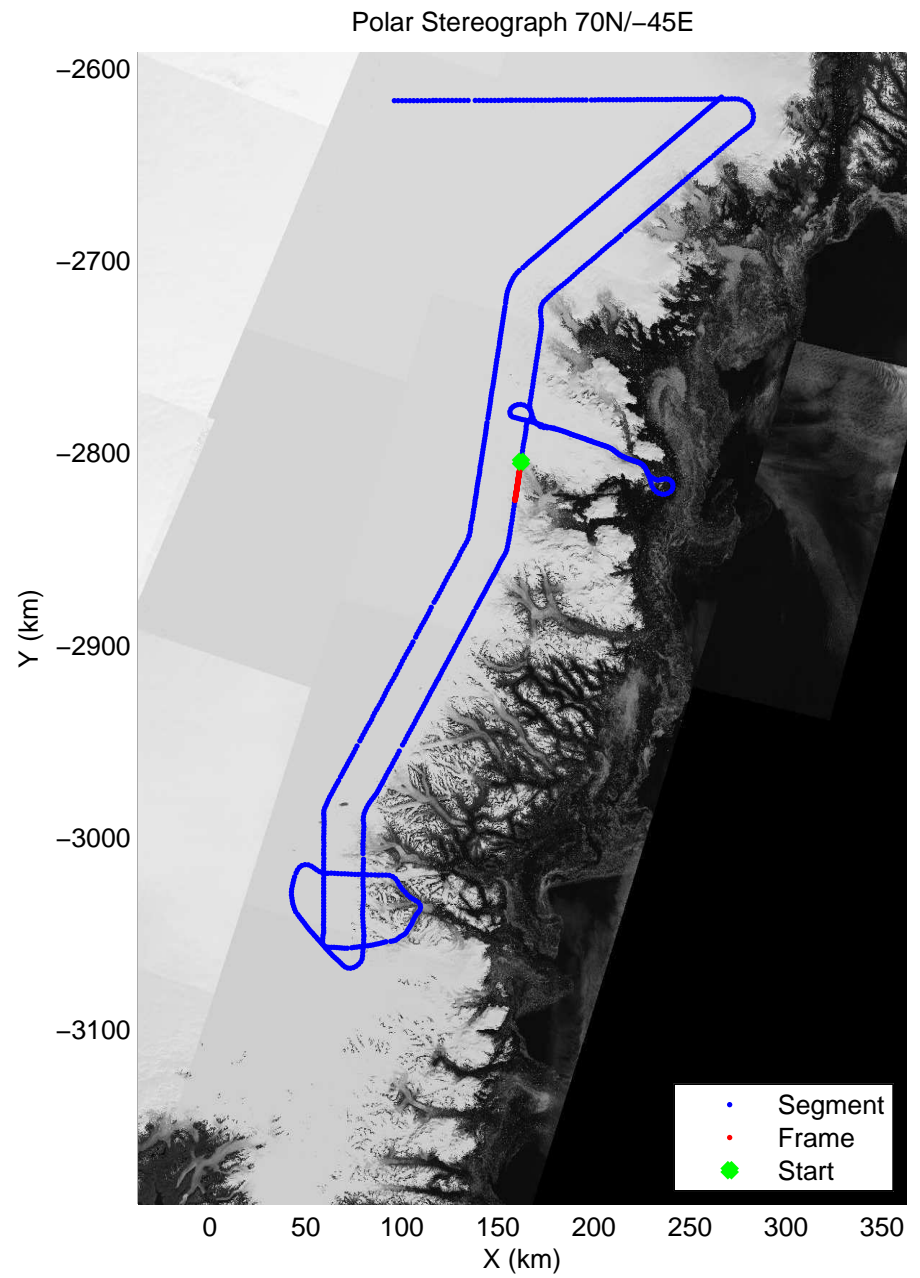

accum 2010_Greenland_P3: "SE Coastal" 20100512_03_030: 13:52:28.8 to 13:55:12.2 GPS






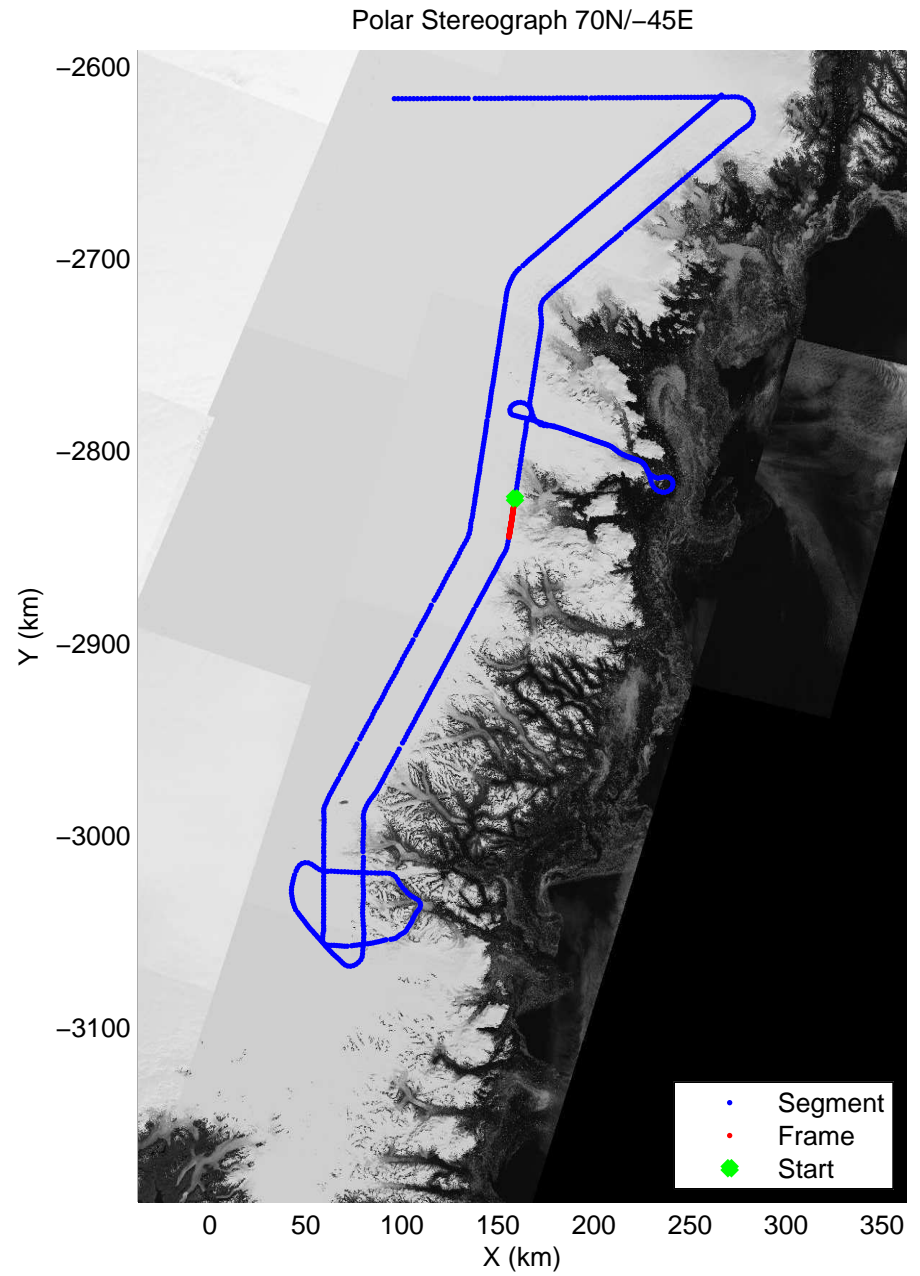
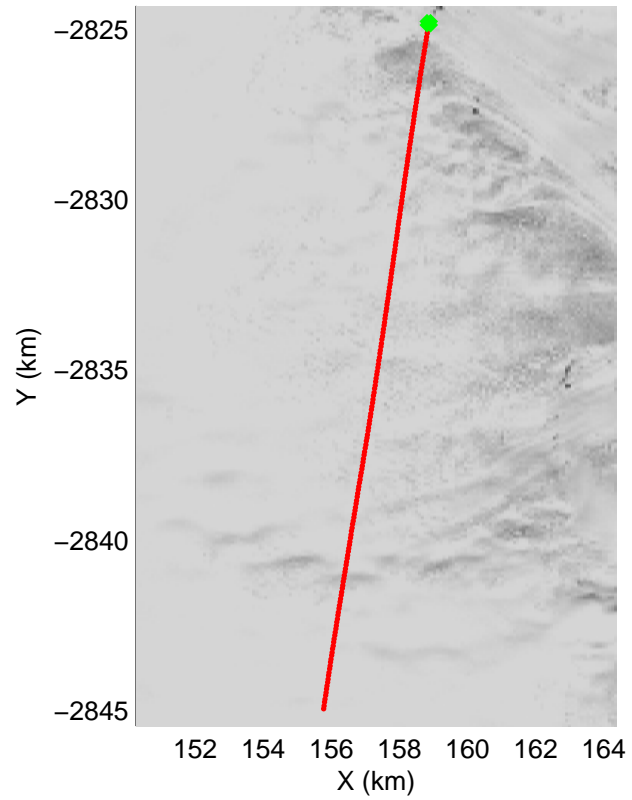
accum 2010_Greenland_P3: "SE Coastal" 20100512_03_031: 13:55:12.4 to 13:57:46.0 GPS






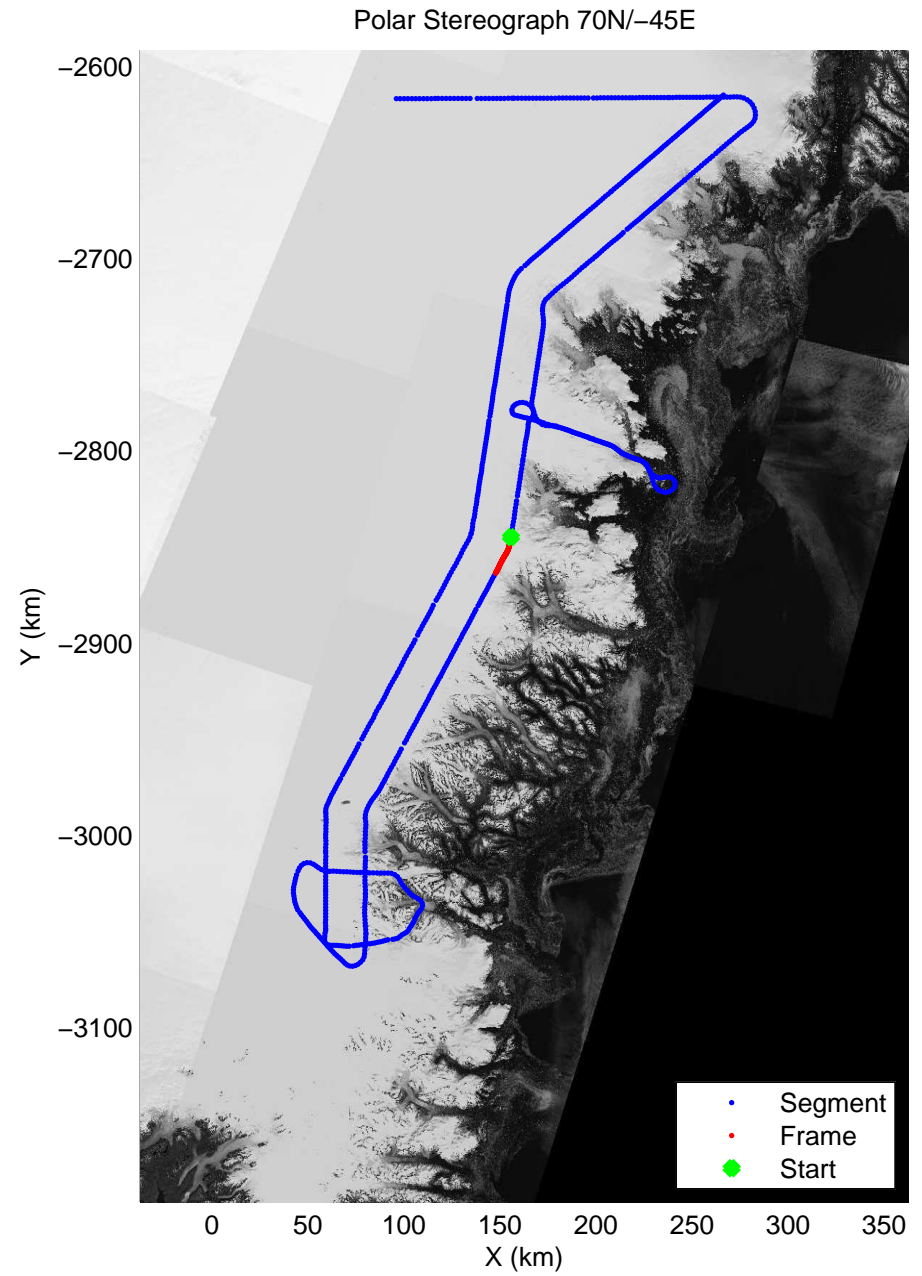
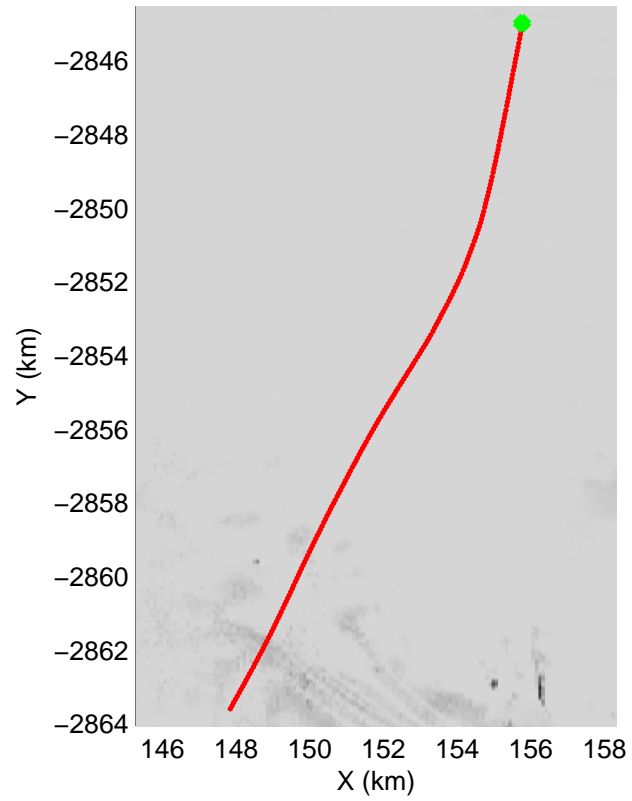
accum 2010_Greenland_P3: "SE Coastal" 20100512_03_032: 13:57:46.2 to 14:00:04.7 GPS






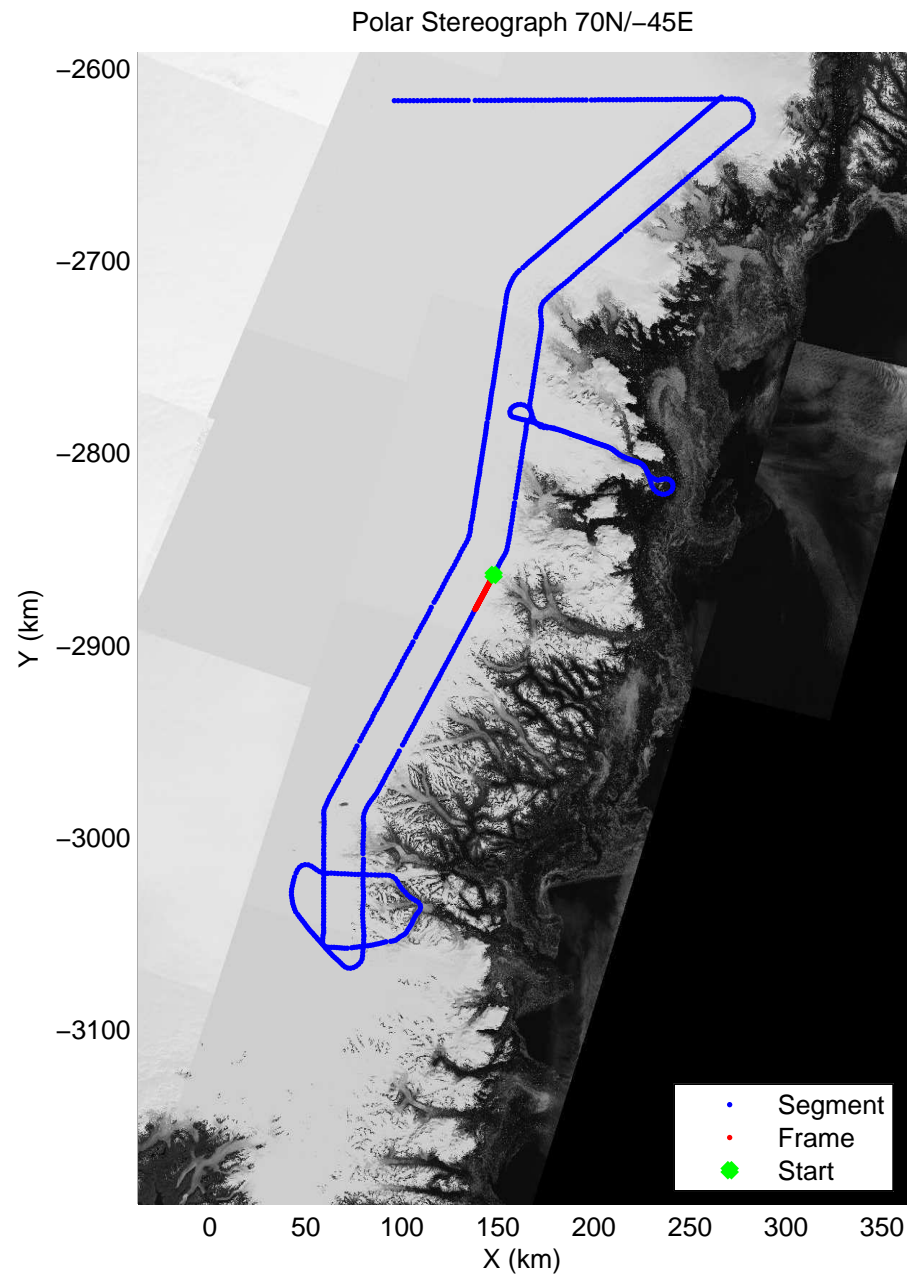
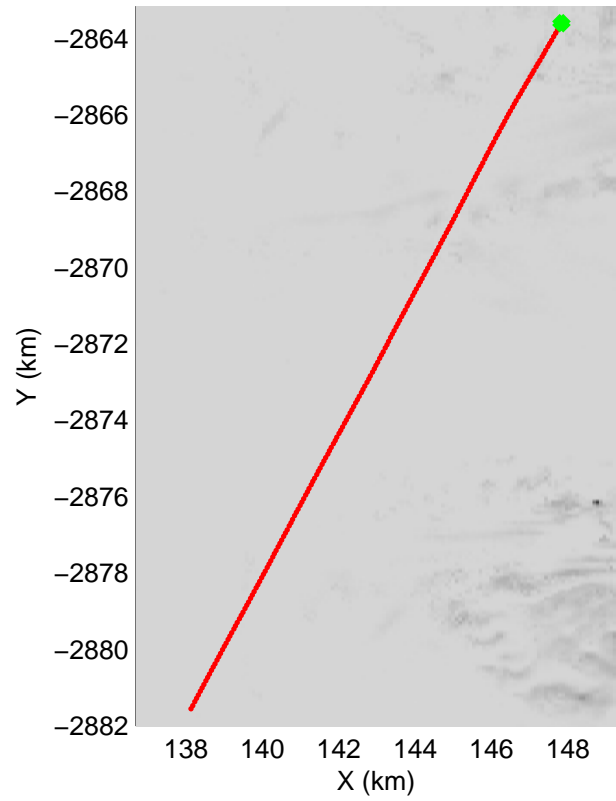
accum 2010_Greenland_P3: "SE Coastal" 20100512_03_033: 14:00:04.8 to 14:02:24.6 GPS






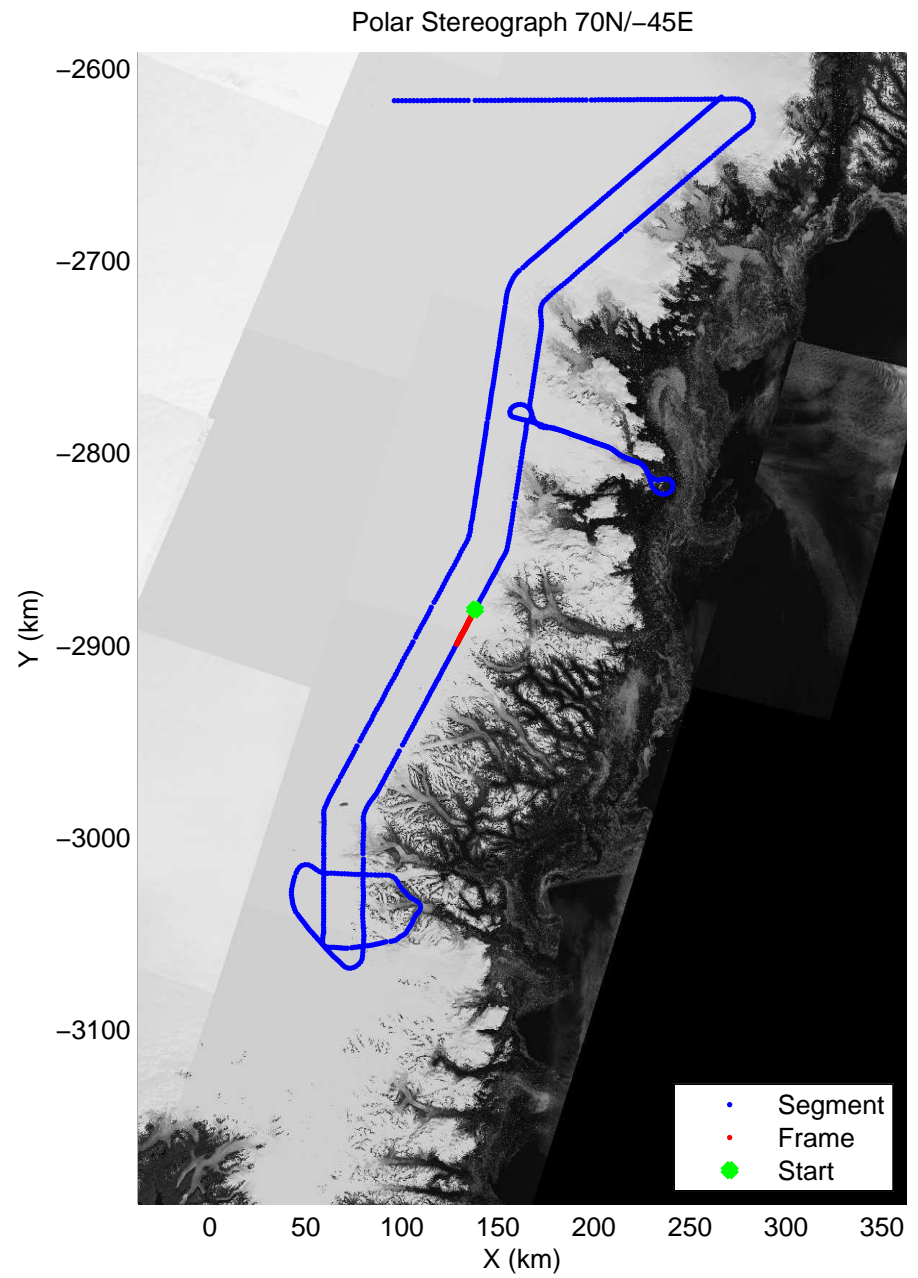

accum 2010_Greenland_P3: "SE Coastal" 20100512_03_034: 14:02:24.8 to 14:05:00.6 GPS






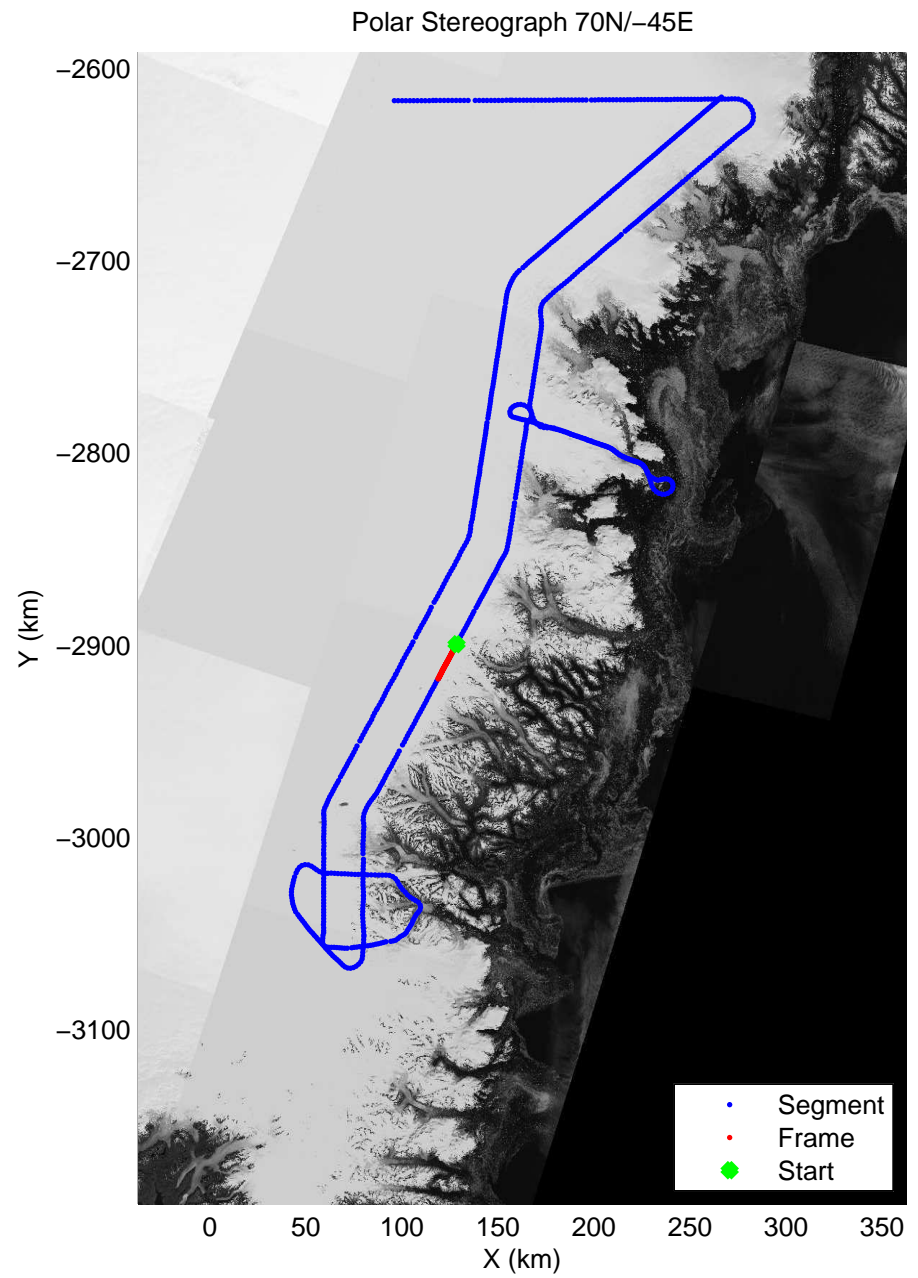
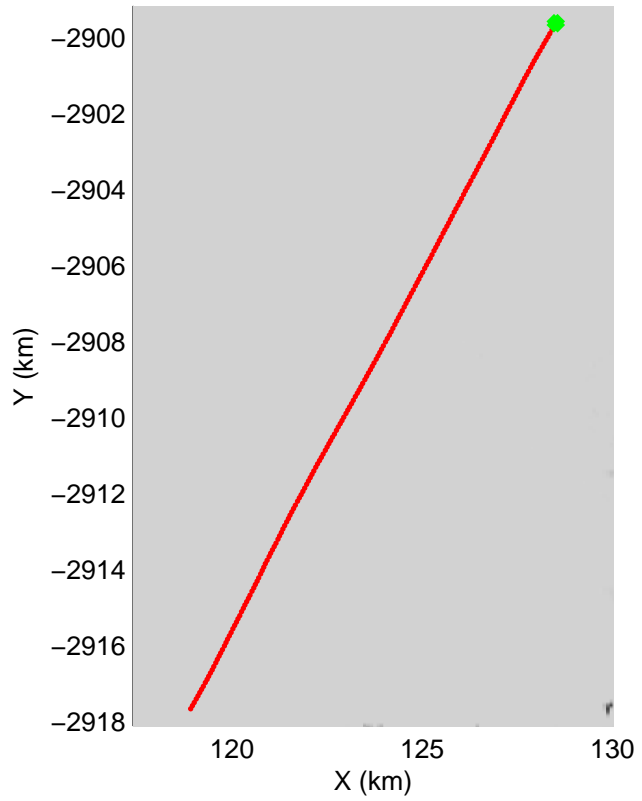
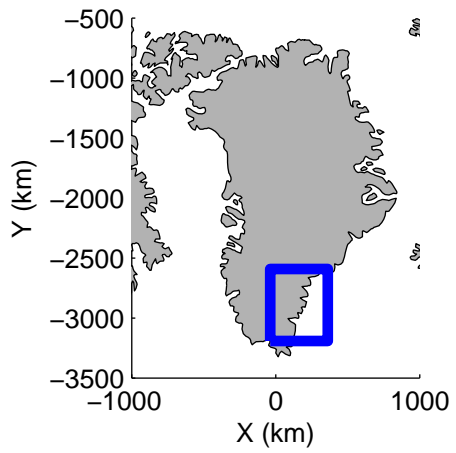
accum 2010_Greenland_P3: "SE Coastal" 20100512_03_035: 14:05:00.7 to 14:07:42.0 GPS






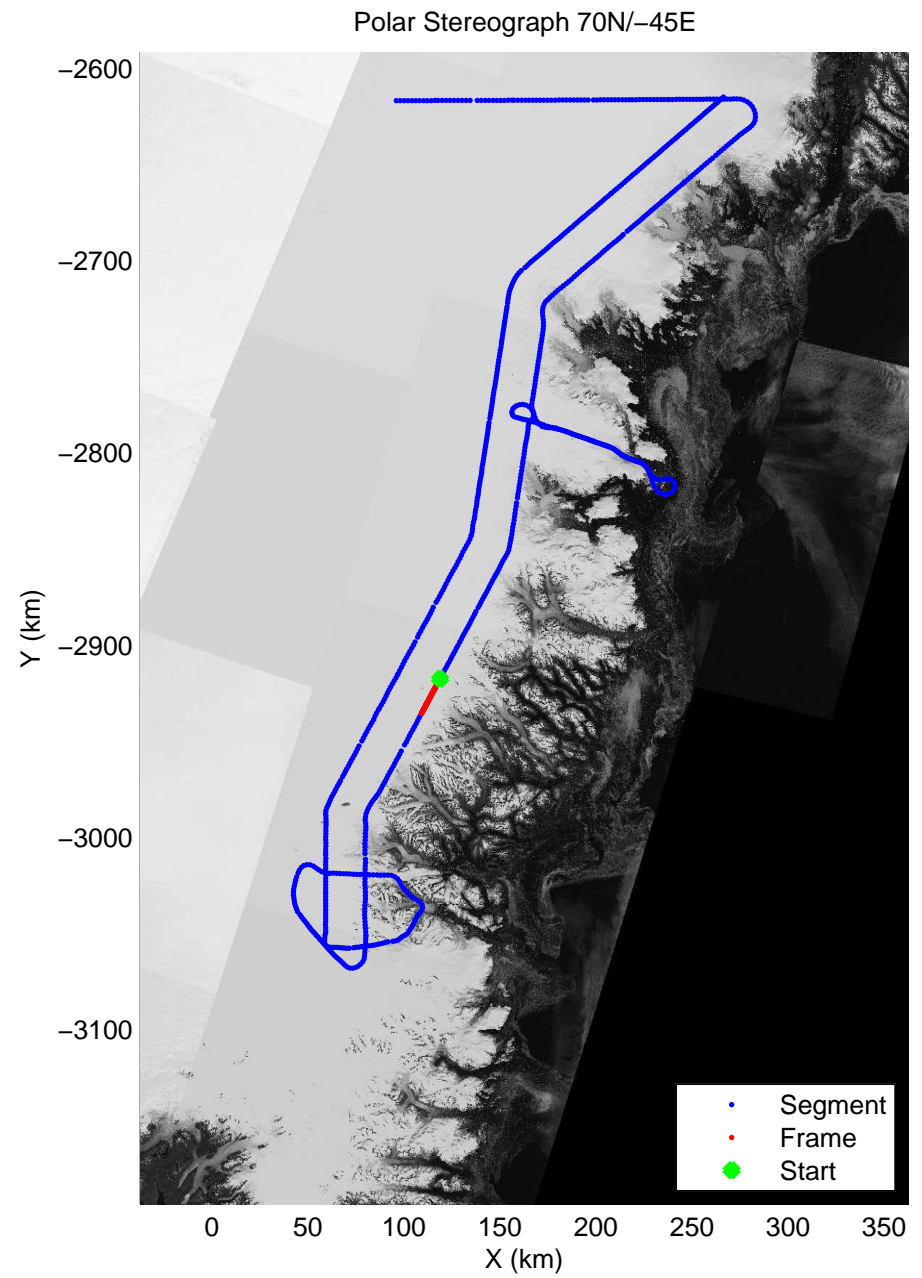
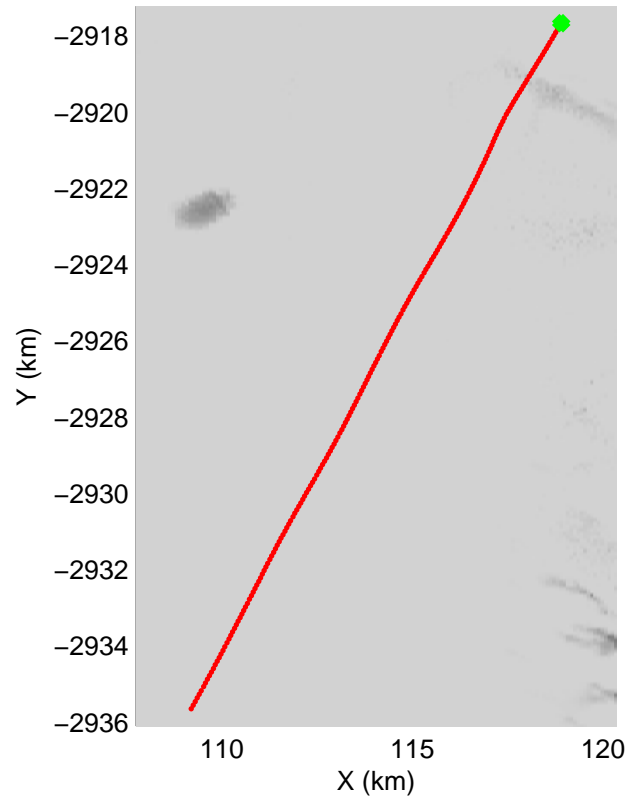
accum 2010_Greenland_P3: "SE Coastal" 20100512_03_036: 14:07:42.2 to 14:10:16.9 GPS






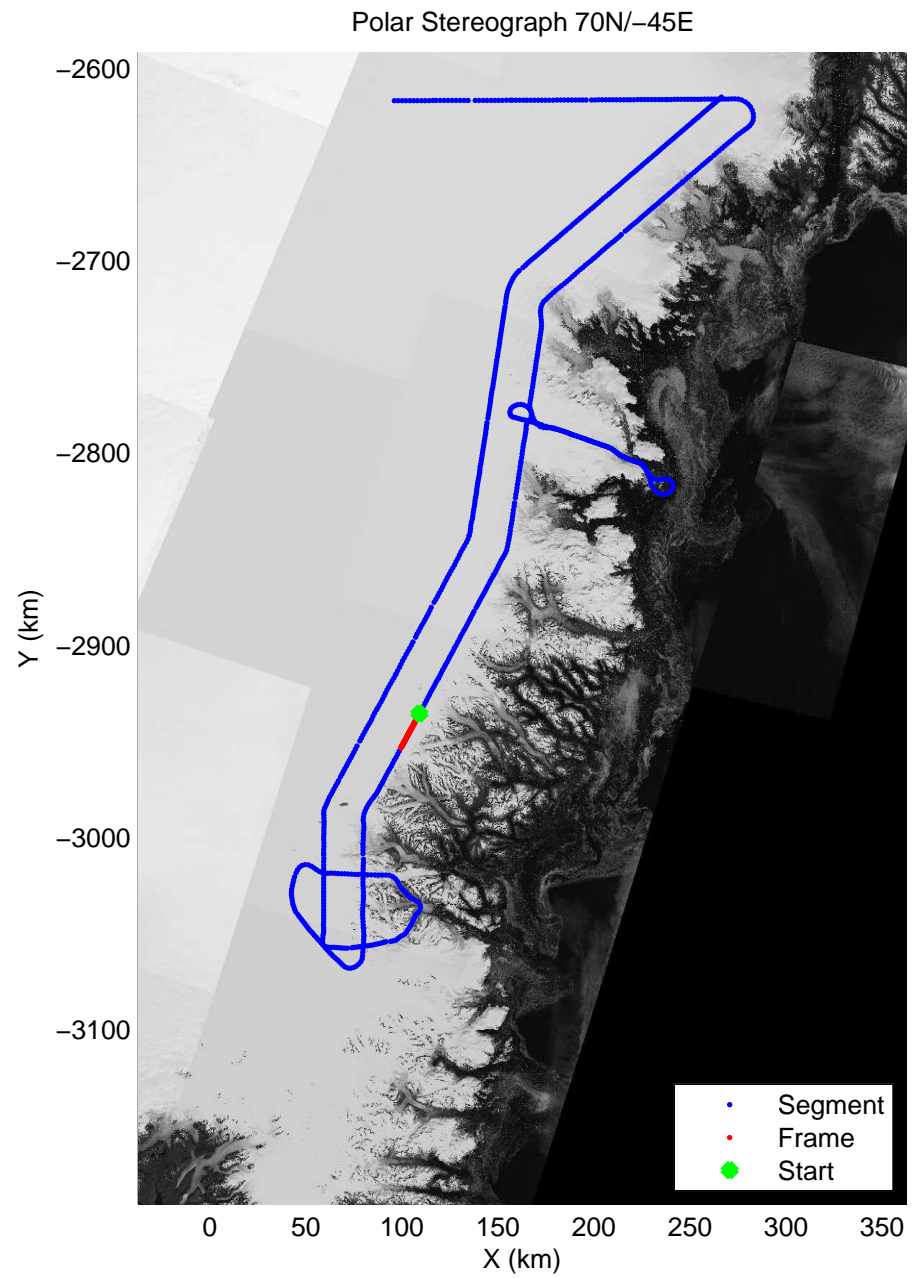
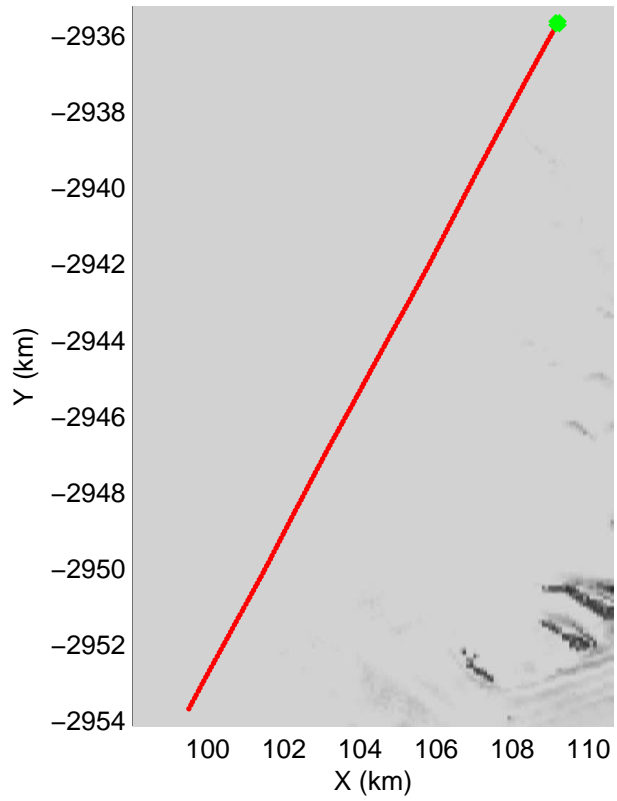
accum 2010_Greenland_P3: "SE Coastal" 20100512_03_037: 14:10:17.1 to 14:12:54.8 GPS






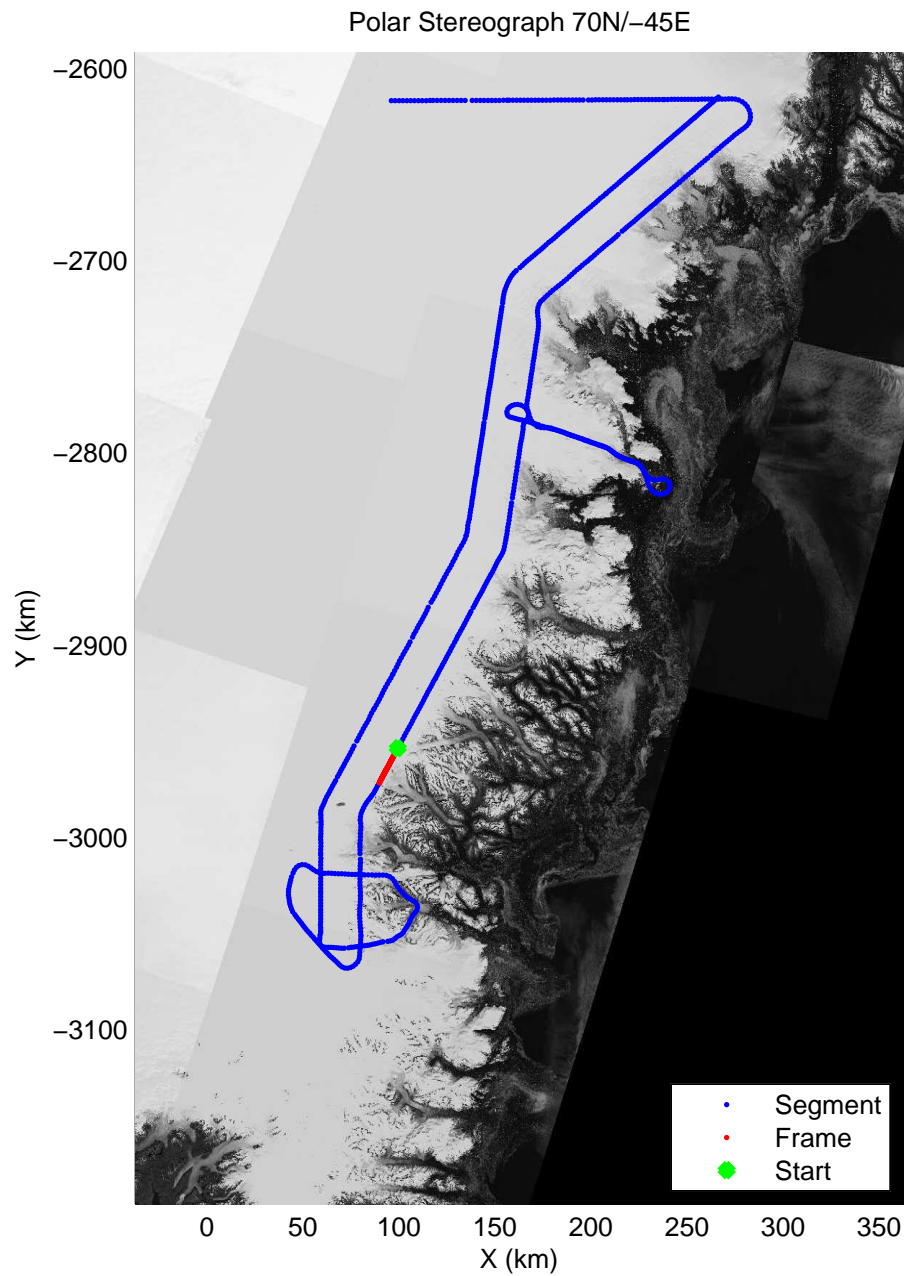
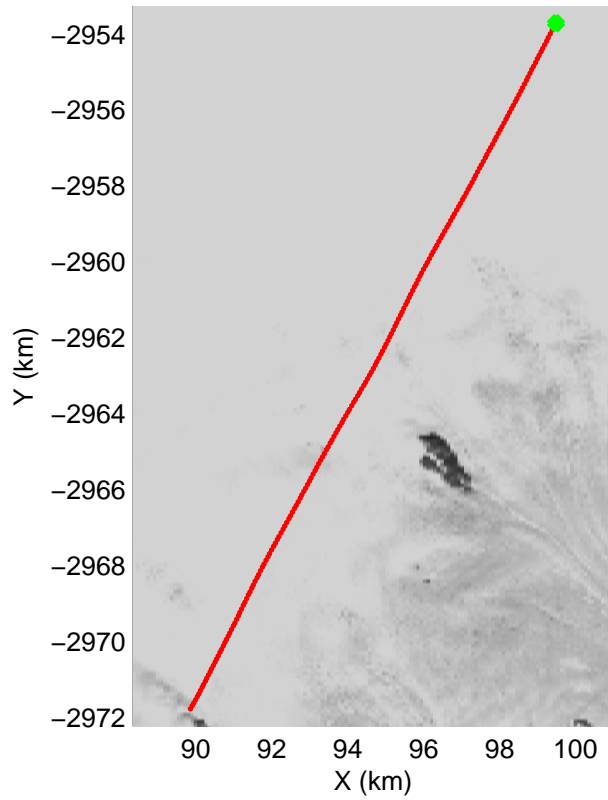
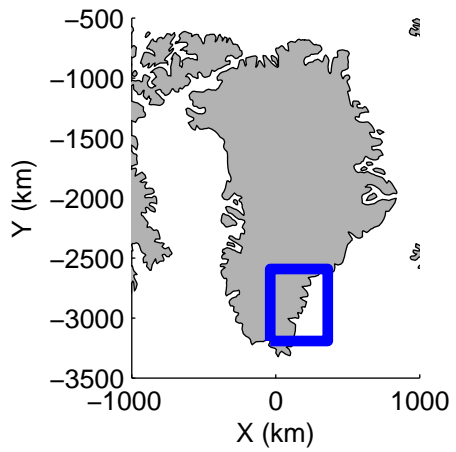
accum 2010_Greenland_P3: "SE Coastal" 20100512_03_038: 14:12:54.9 to 14:15:29.9 GPS






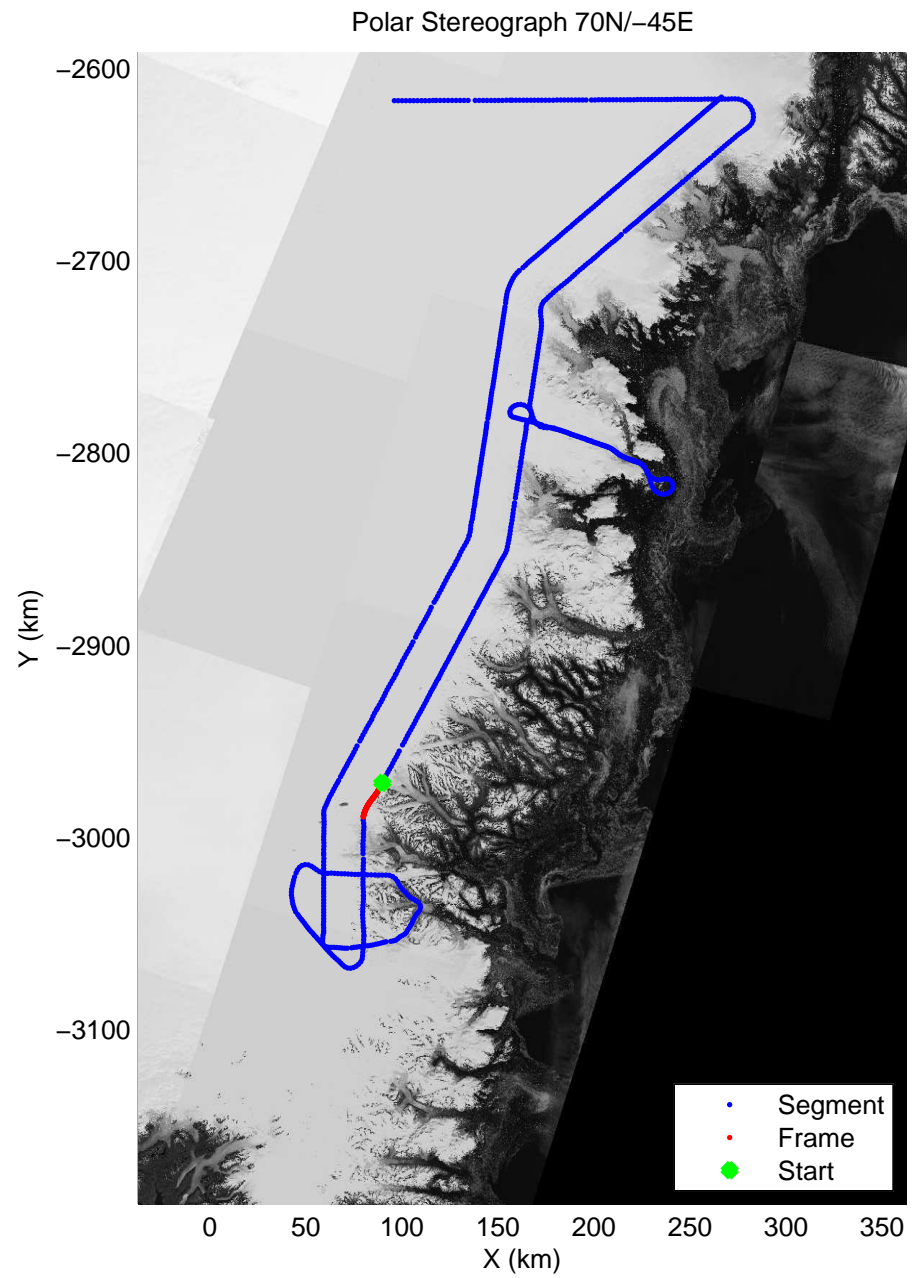
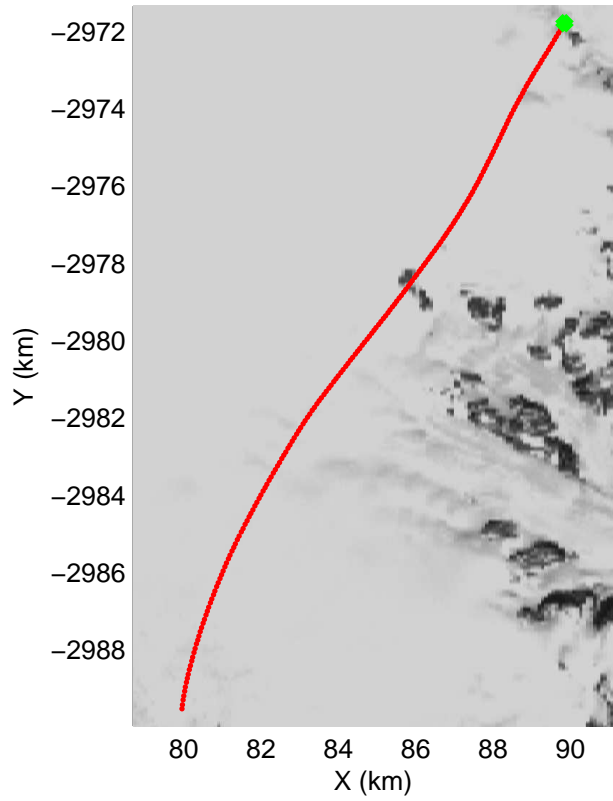
accum 2010_Greenland_P3: "SE Coastal" 20100512_03_039: 14:15:30.1 to 14:17:51.0 GPS






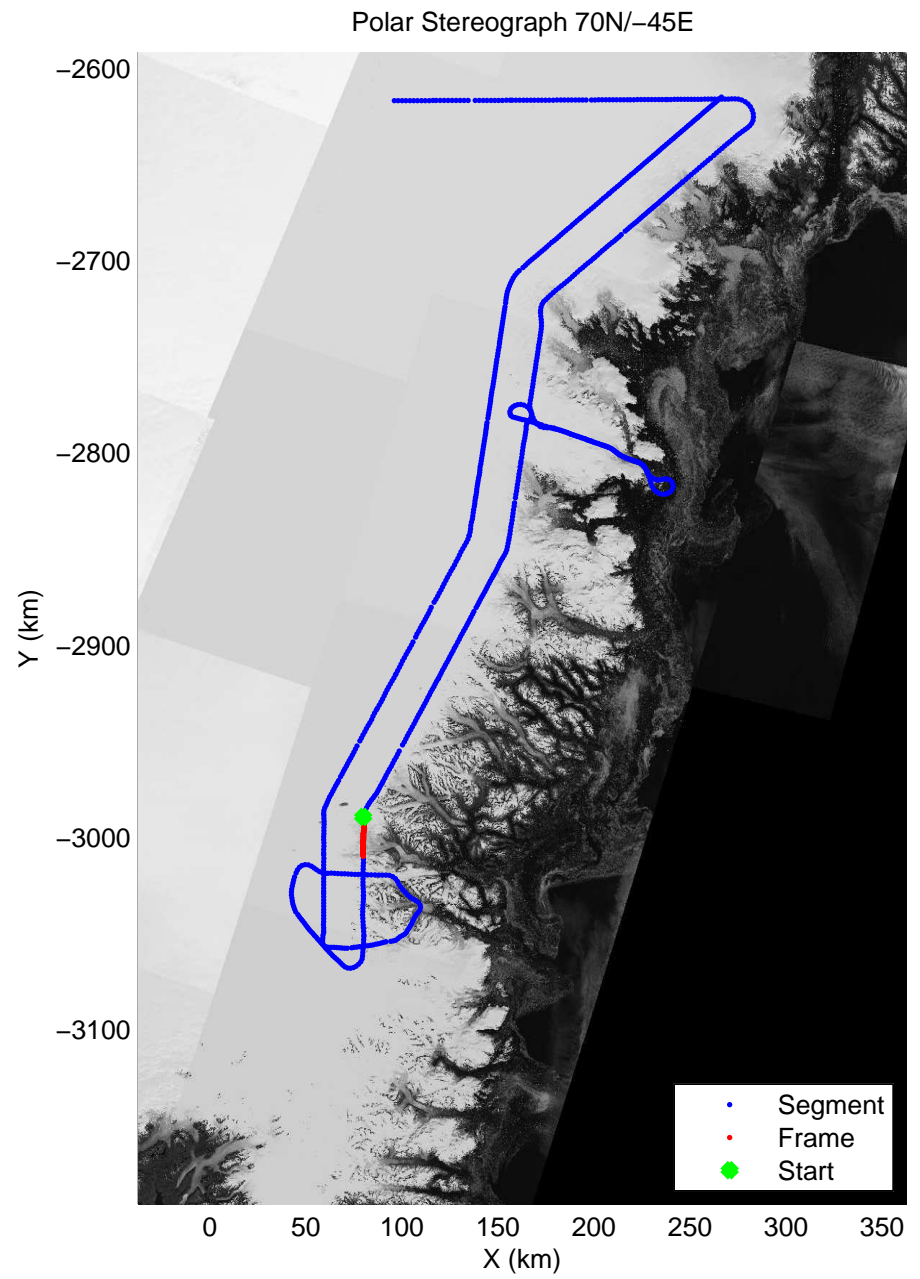

accum 2010_Greenland_P3: "SE Coastal" 20100512_03_040: 14:17:51.3 to 14:20:15.0 GPS






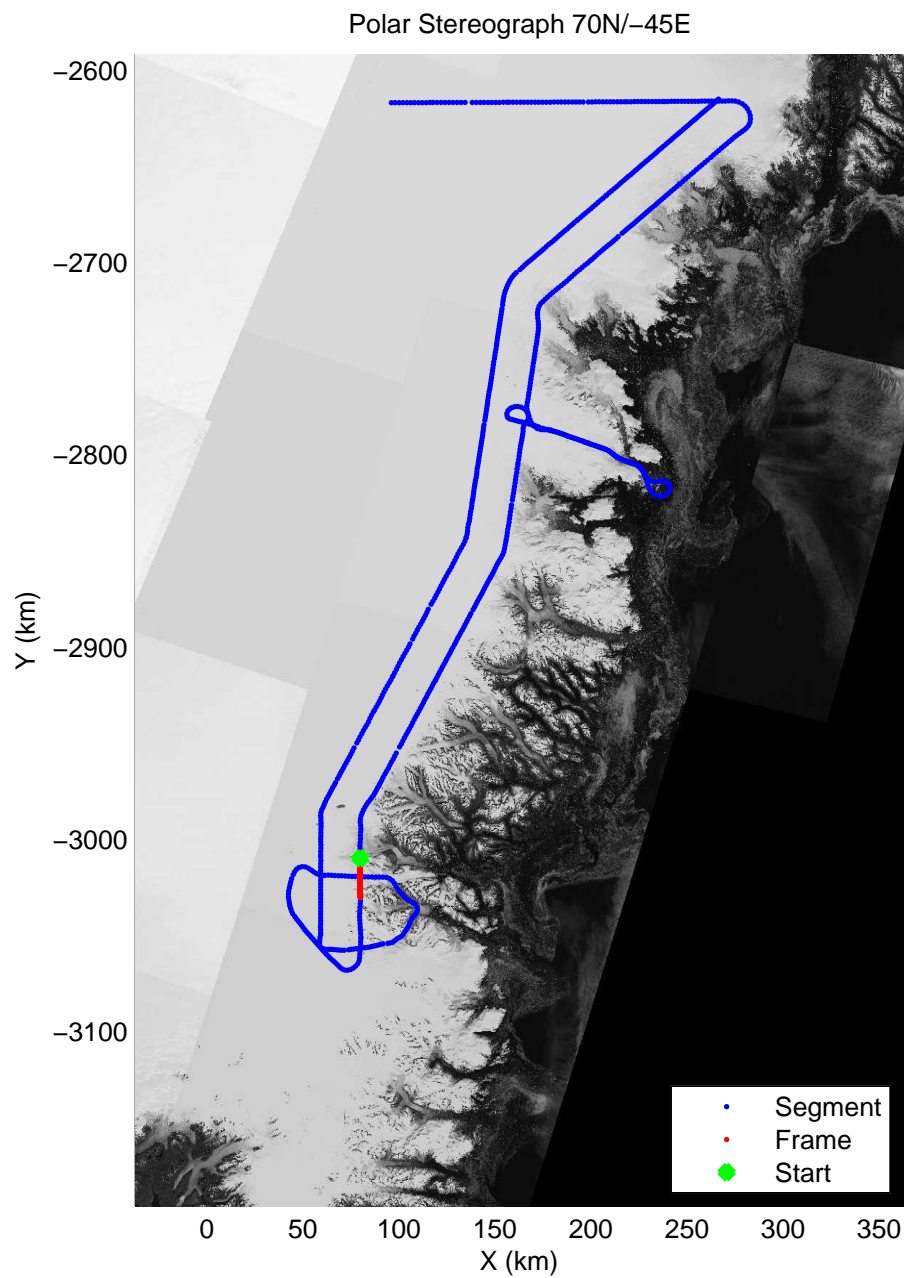

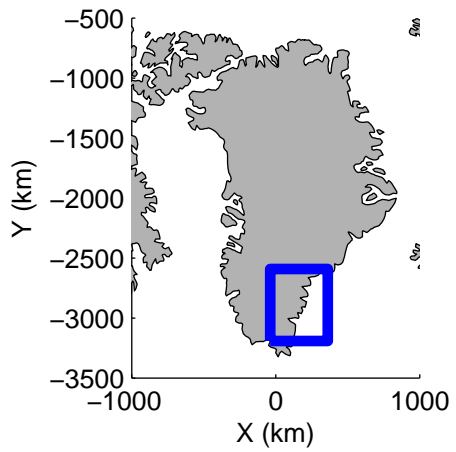
accum 2010_Greenland_P3: "SE Coastal" 20100512_03_041: 14:20:15.2 to 14:22:59.2 GPS






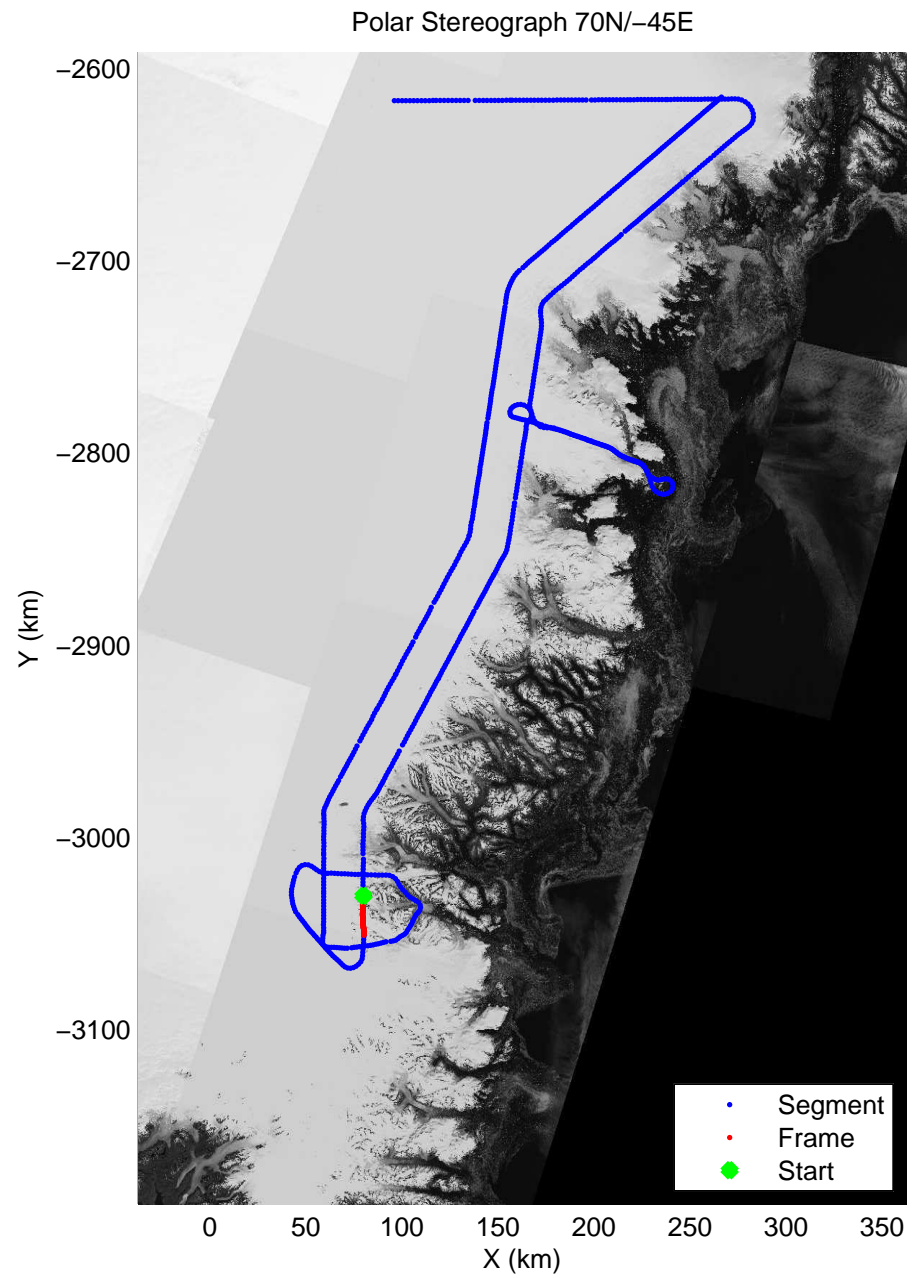

accum 2010_Greenland_P3: "SE Coastal" 20100512_03_042: 14:22:59.4 to 14:25:24.0 GPS






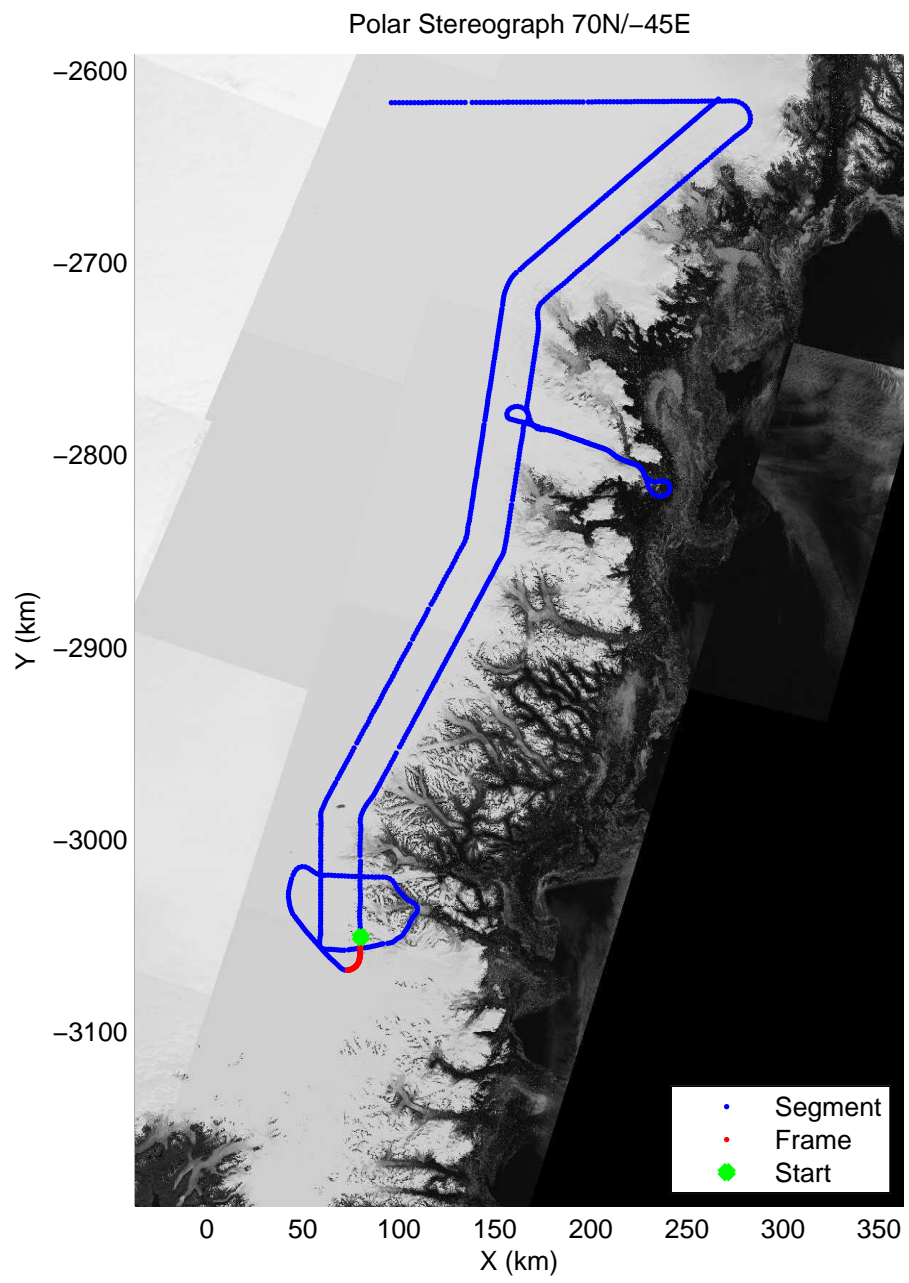
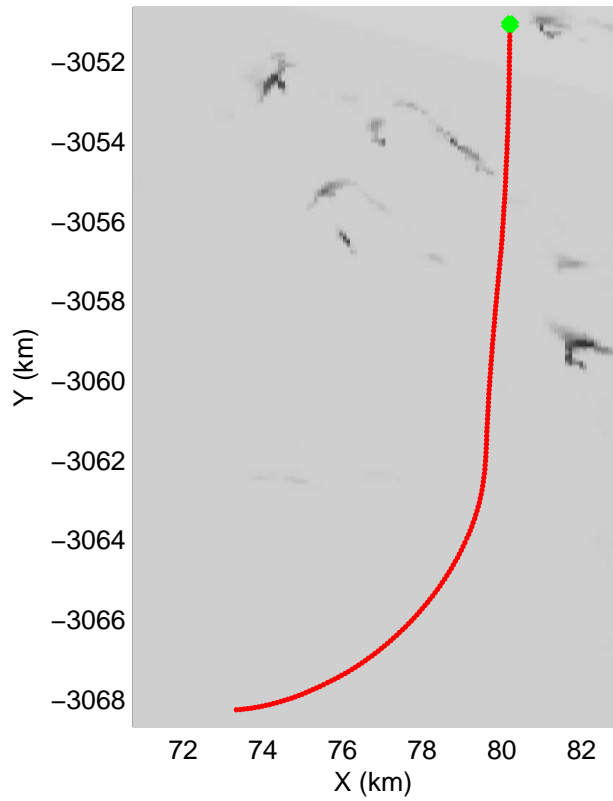
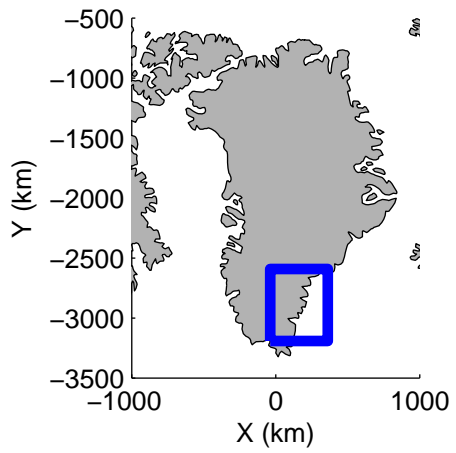
accum 2010_Greenland_P3: "SE Coastal" 20100512_03_043: 14:25:24.3 to 14:27:53.4 GPS






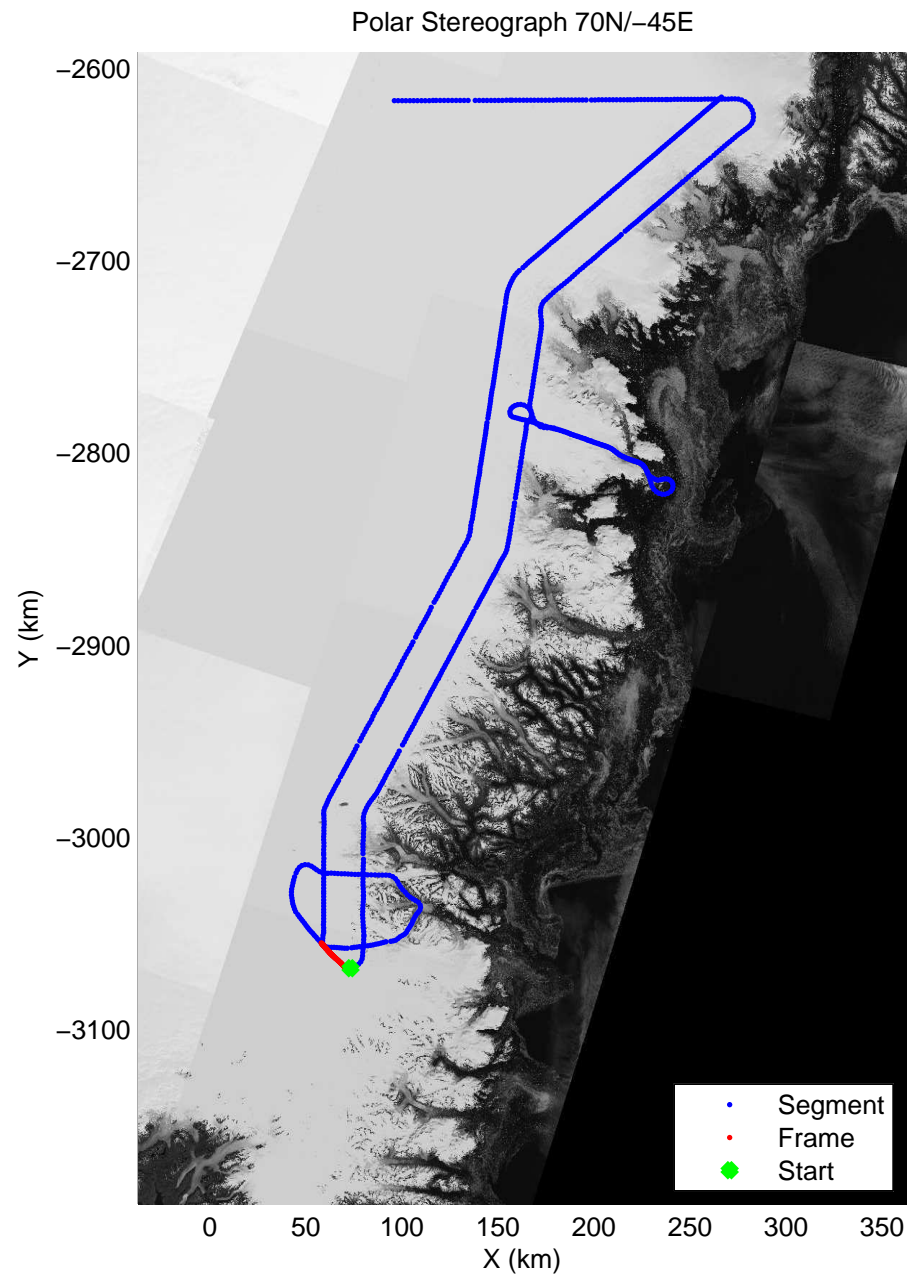
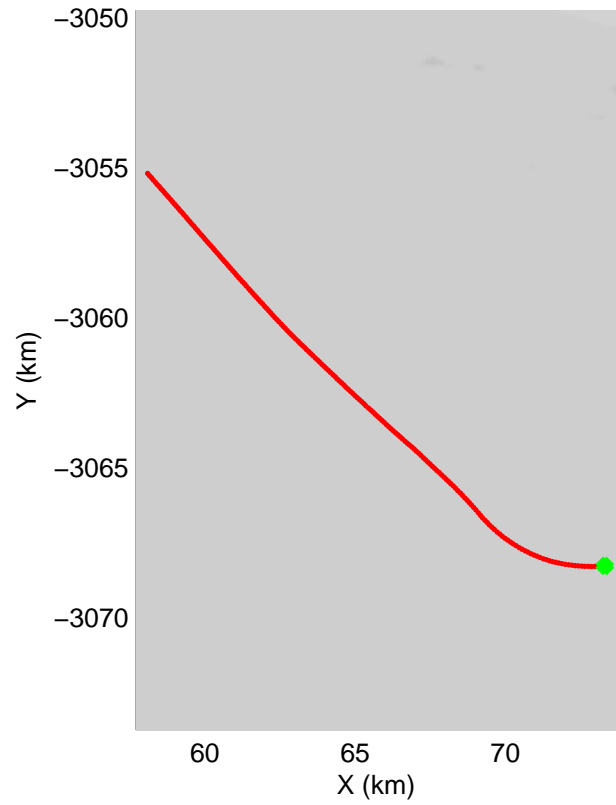
accum 2010_Greenland_P3: "SE Coastal" 20100512_03_044: 14:27:53.5 to 14:30:23.4 GPS






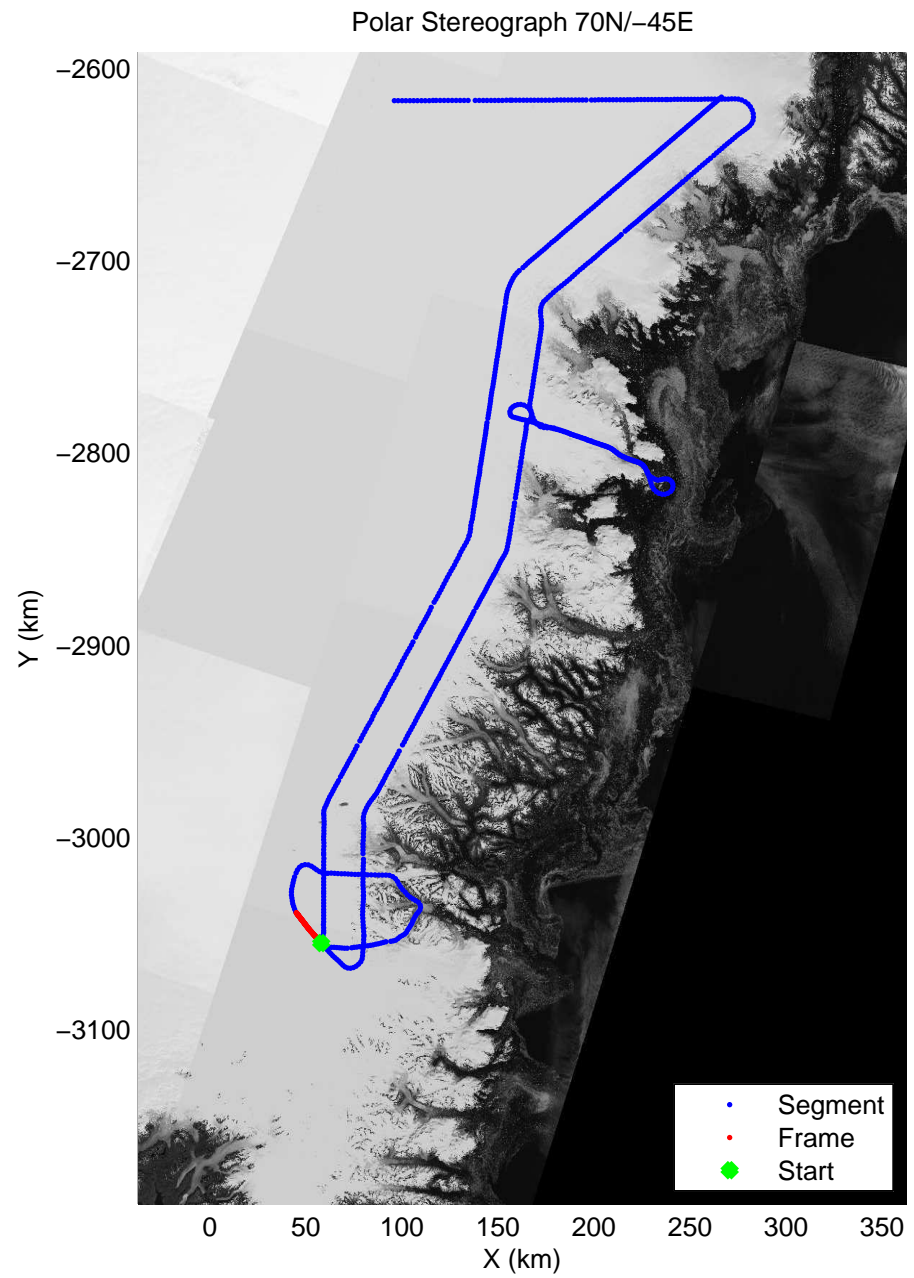
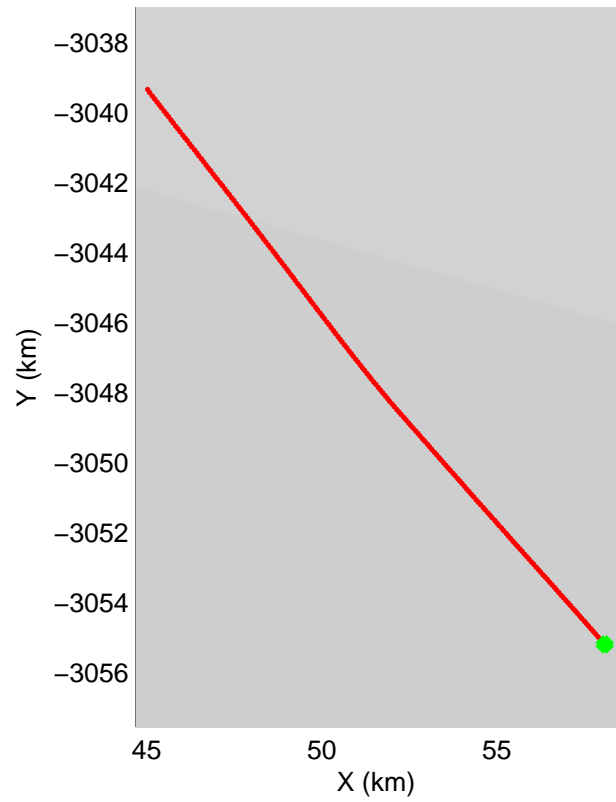
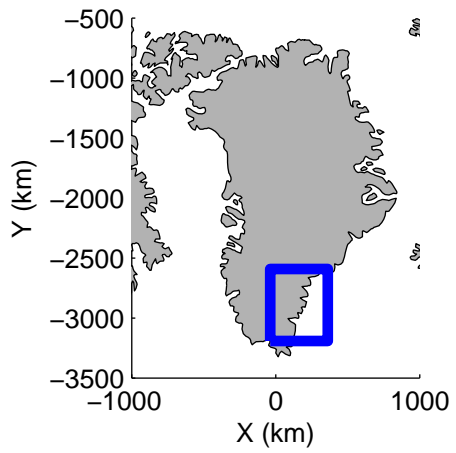
accum 2010_Greenland_P3: "SE Coastal" 20100512_03_045: 14:30:23.6 to 14:32:56.9 GPS






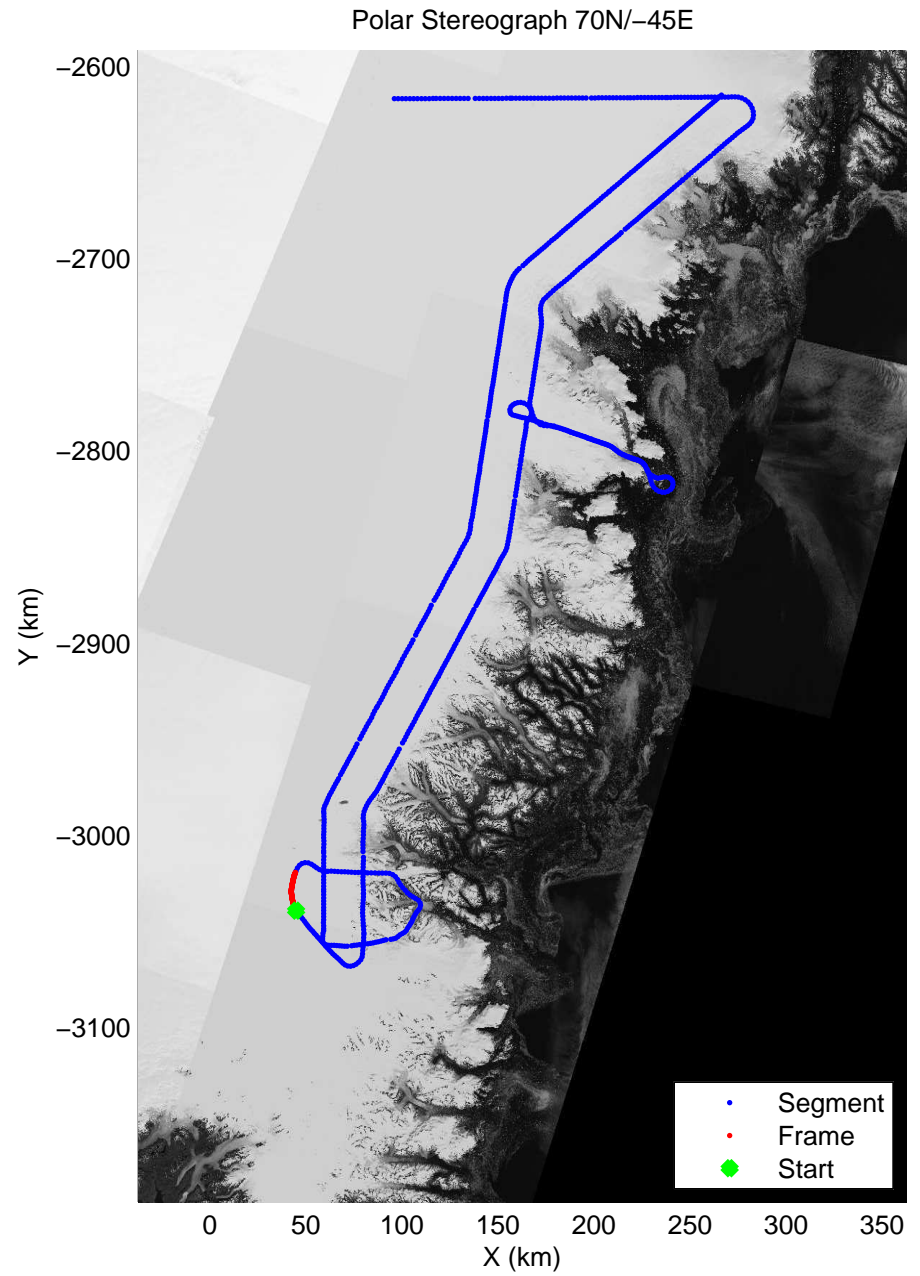
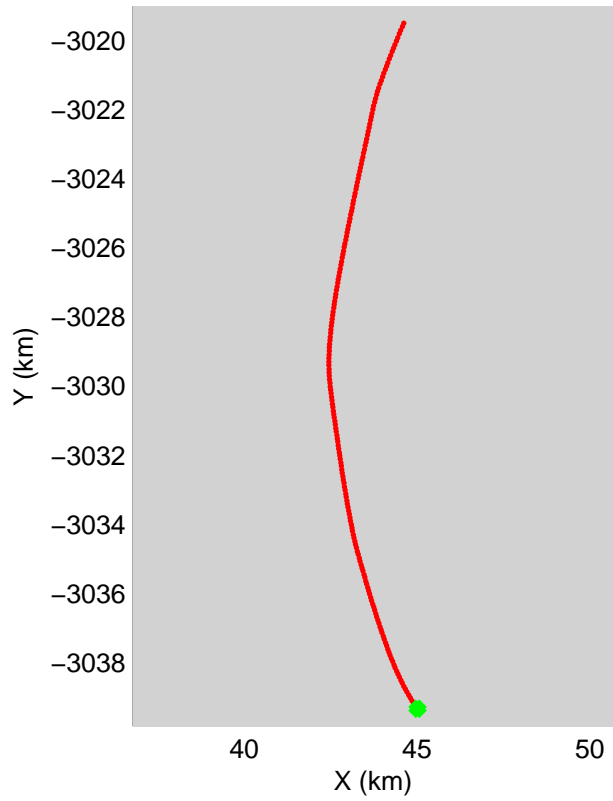
accum 2010_Greenland_P3: "SE Coastal" 20100512_03_046: 14:32:57.1 to 14:35:58.7 GPS






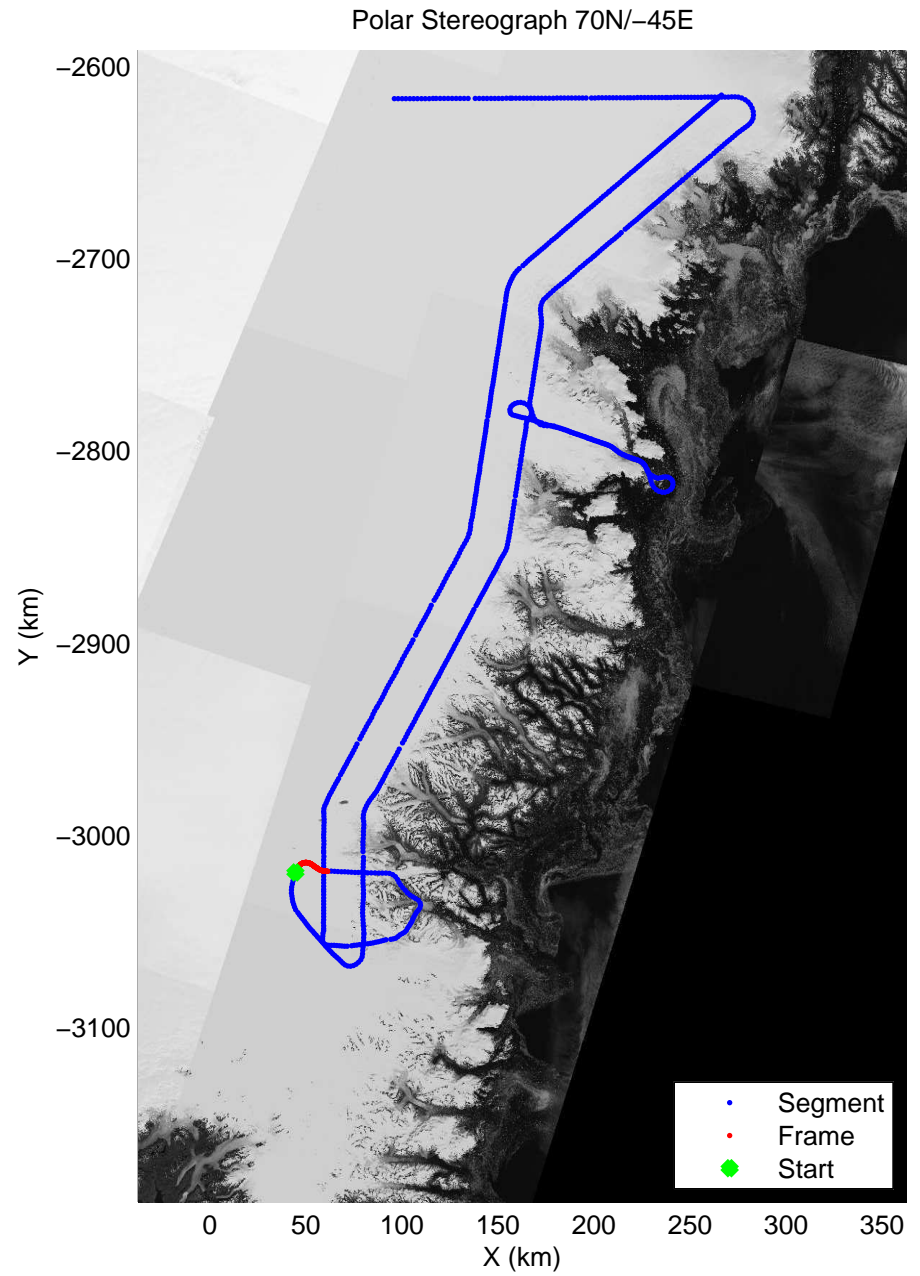
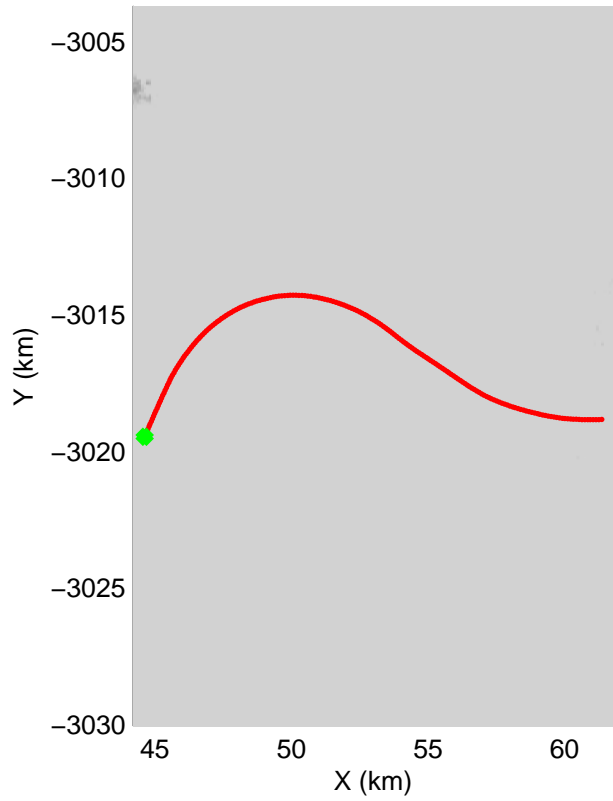
accum 2010_Greenland_P3: "SE Coastal" 20100512_03_047: 14:35:58.8 to 14:39:06.9 GPS






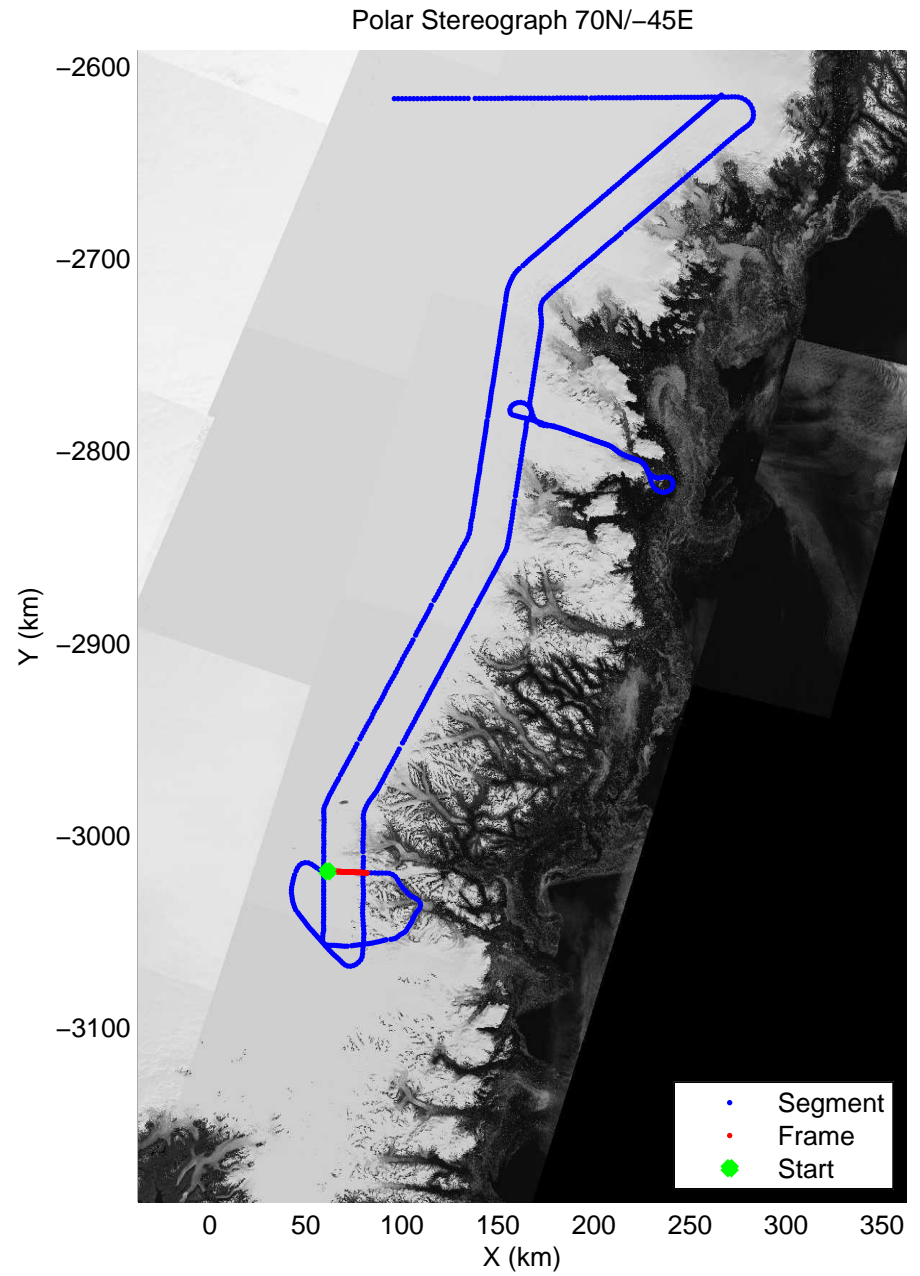
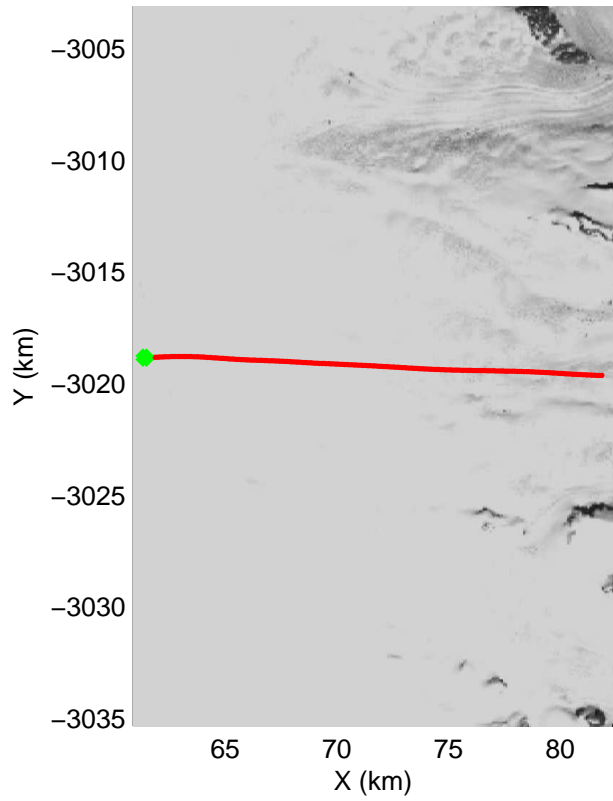
accum 2010_Greenland_P3: "SE Coastal" 20100512_03_048: 14:39:07.1 to 14:41:50.7 GPS






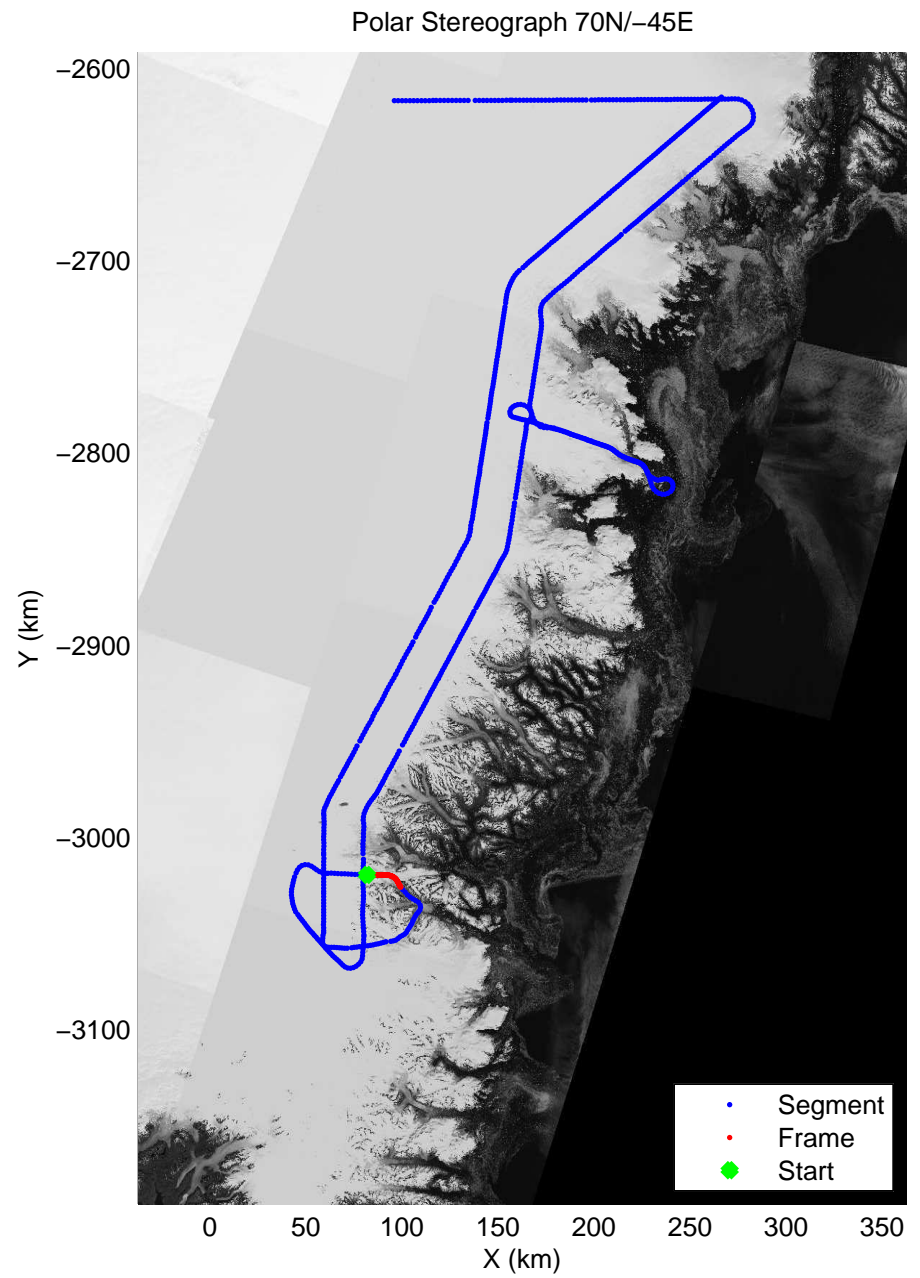
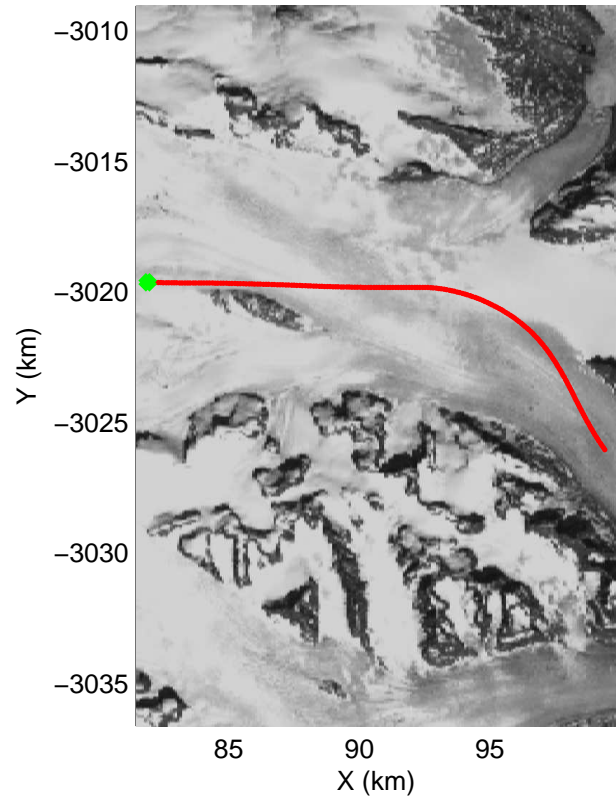
accum 2010_Greenland_P3: "SE Coastal" 20100512_03_049: 14:41:50.8 to 14:44:20.9 GPS






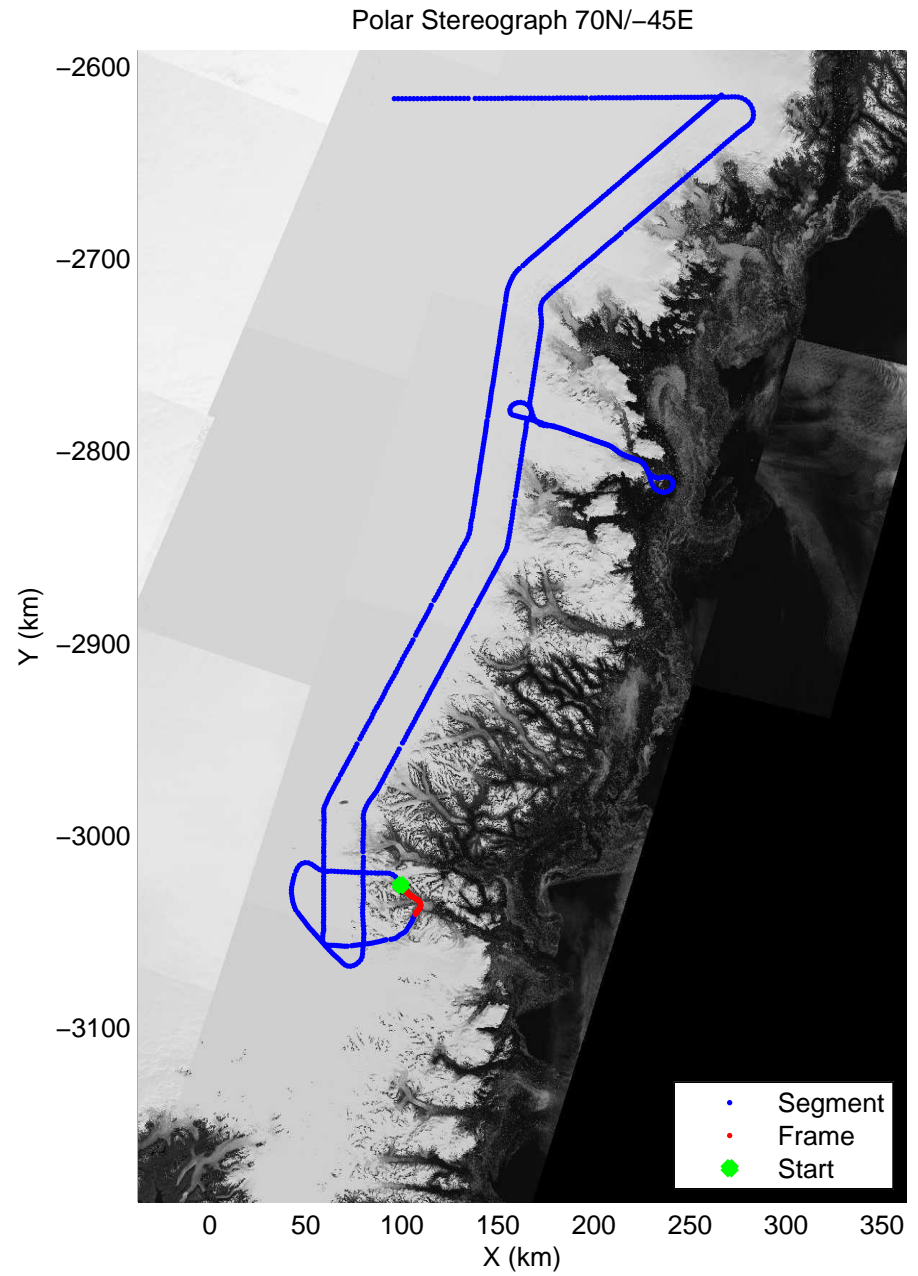

accum 2010_Greenland_P3: "SE Coastal" 20100512_03_050: 14:44:21.0 to 14:46:44.7 GPS






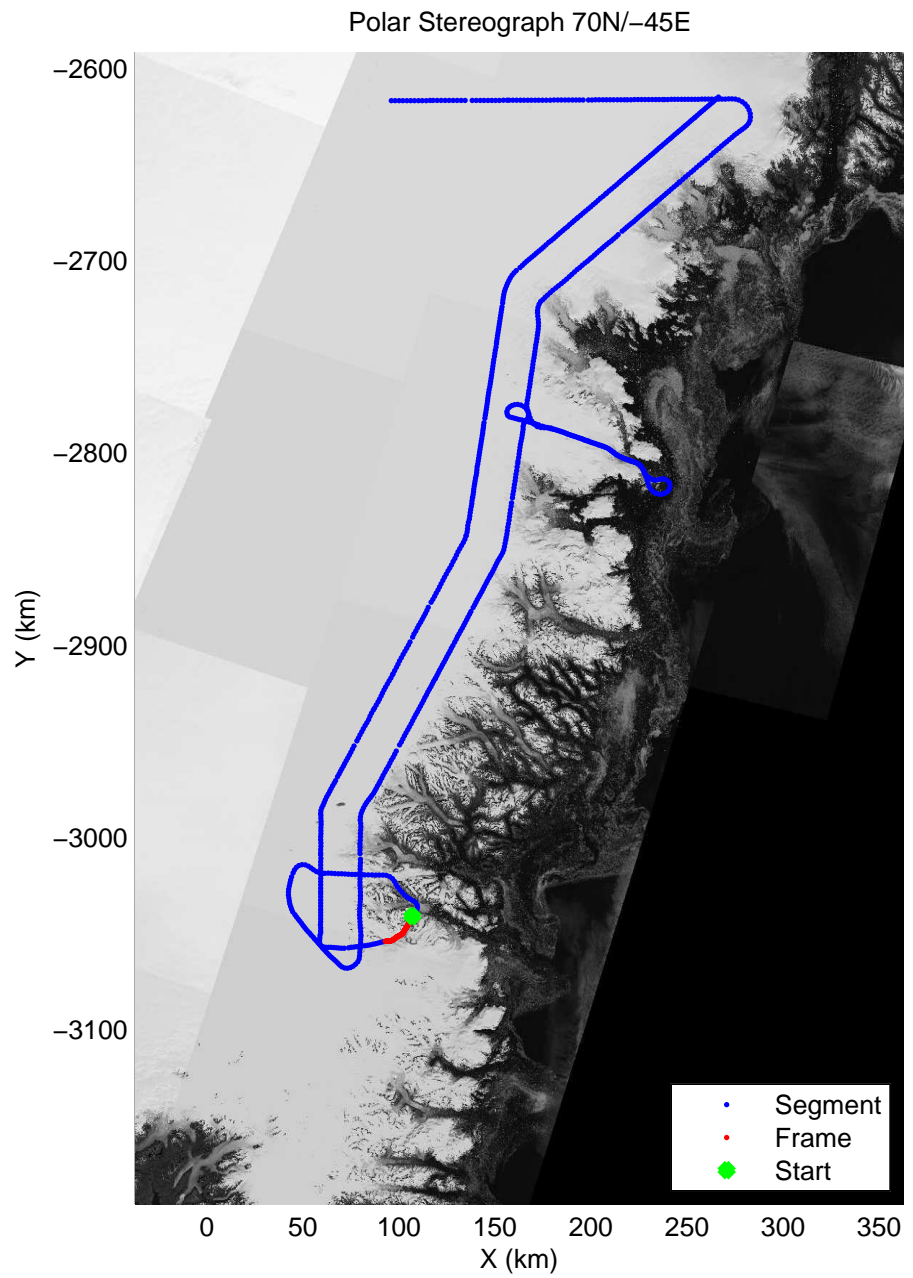
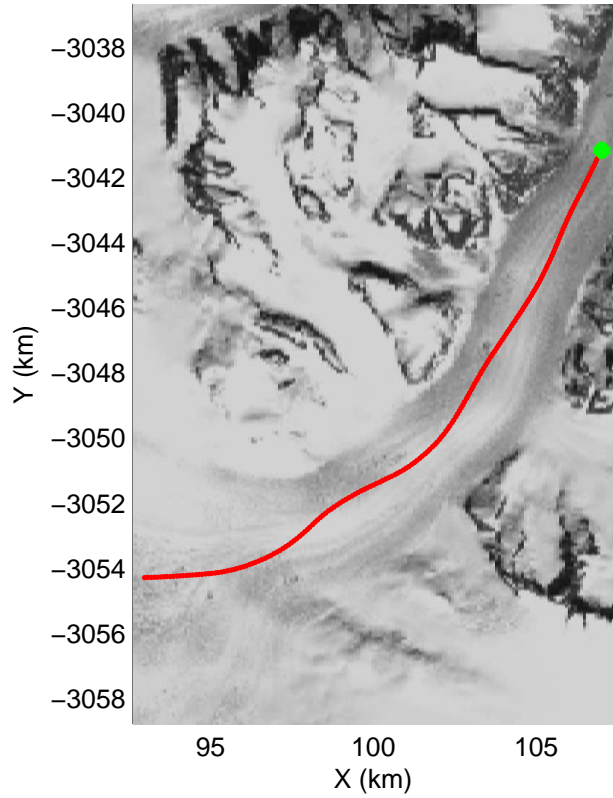
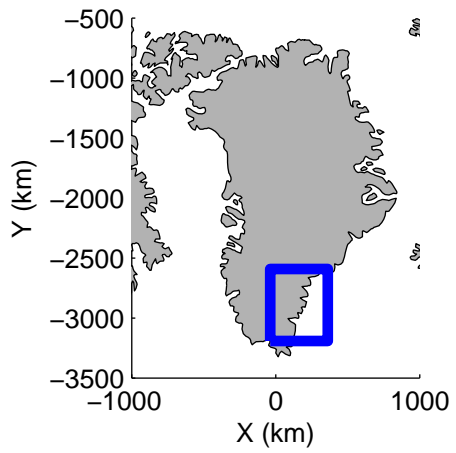
accum 2010_Greenland_P3: "SE Coastal" 20100512_03_051: 14:46:44.8 to 14:49:02.3 GPS






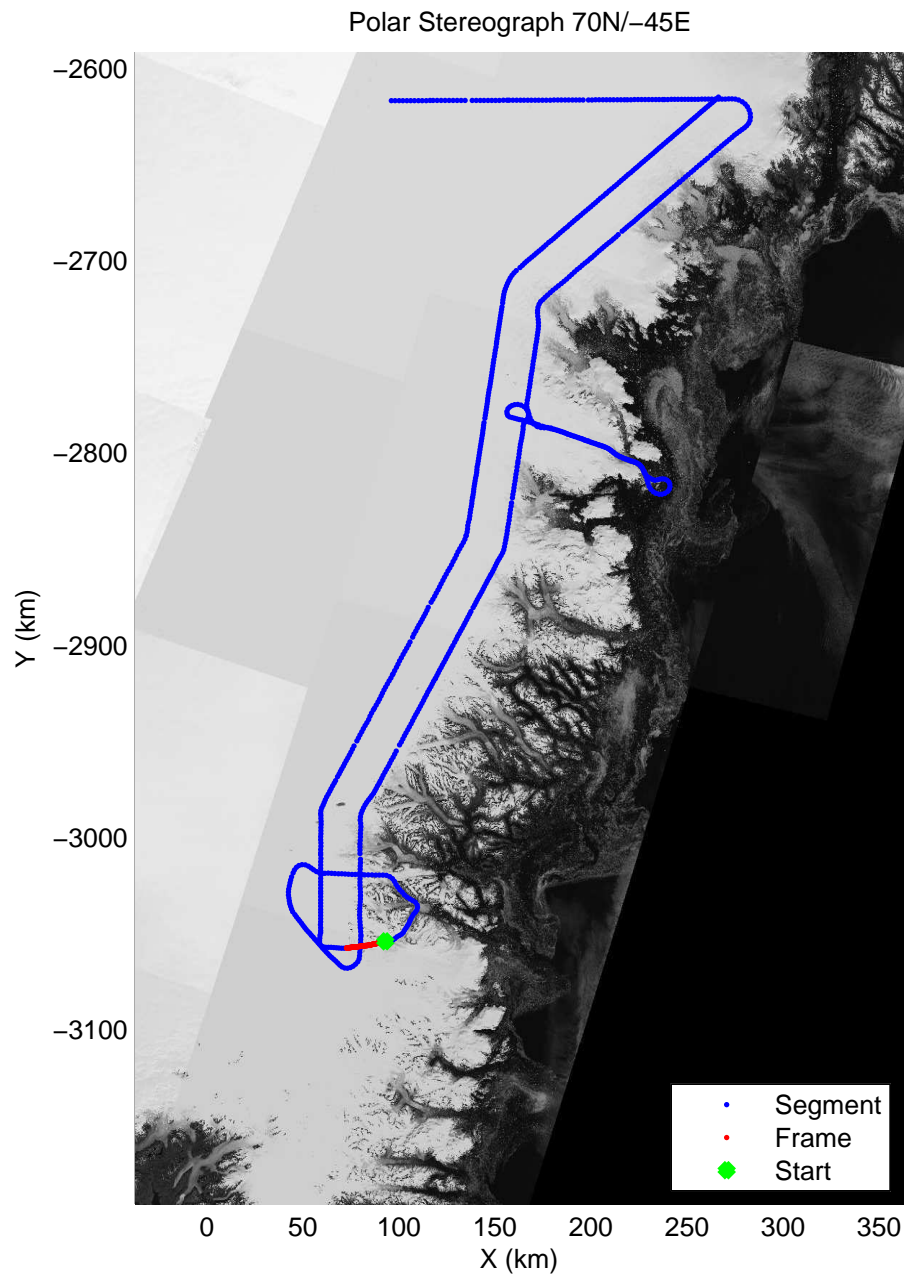

accum 2010_Greenland_P3: "SE Coastal" 20100512_03_052: 14:49:02.5 to 14:51:41.5 GPS






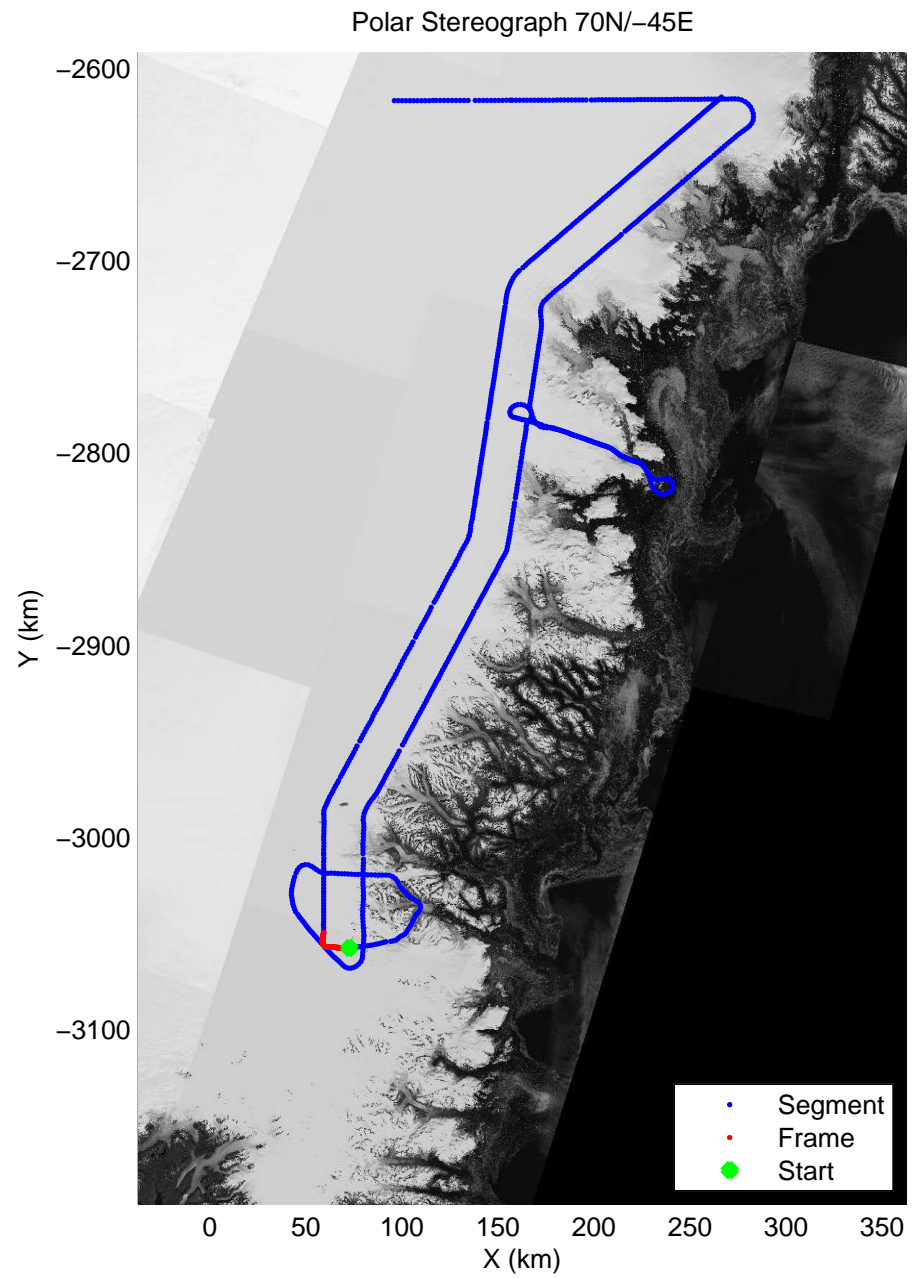
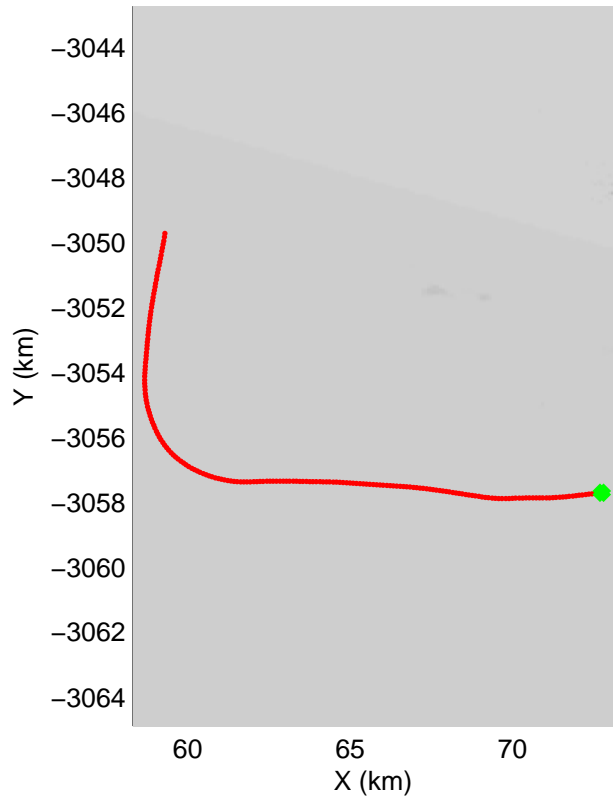
accum 2010_Greenland_P3: "SE Coastal" 20100512_03_053: 14:51:41.7 to 14:54:49.1 GPS






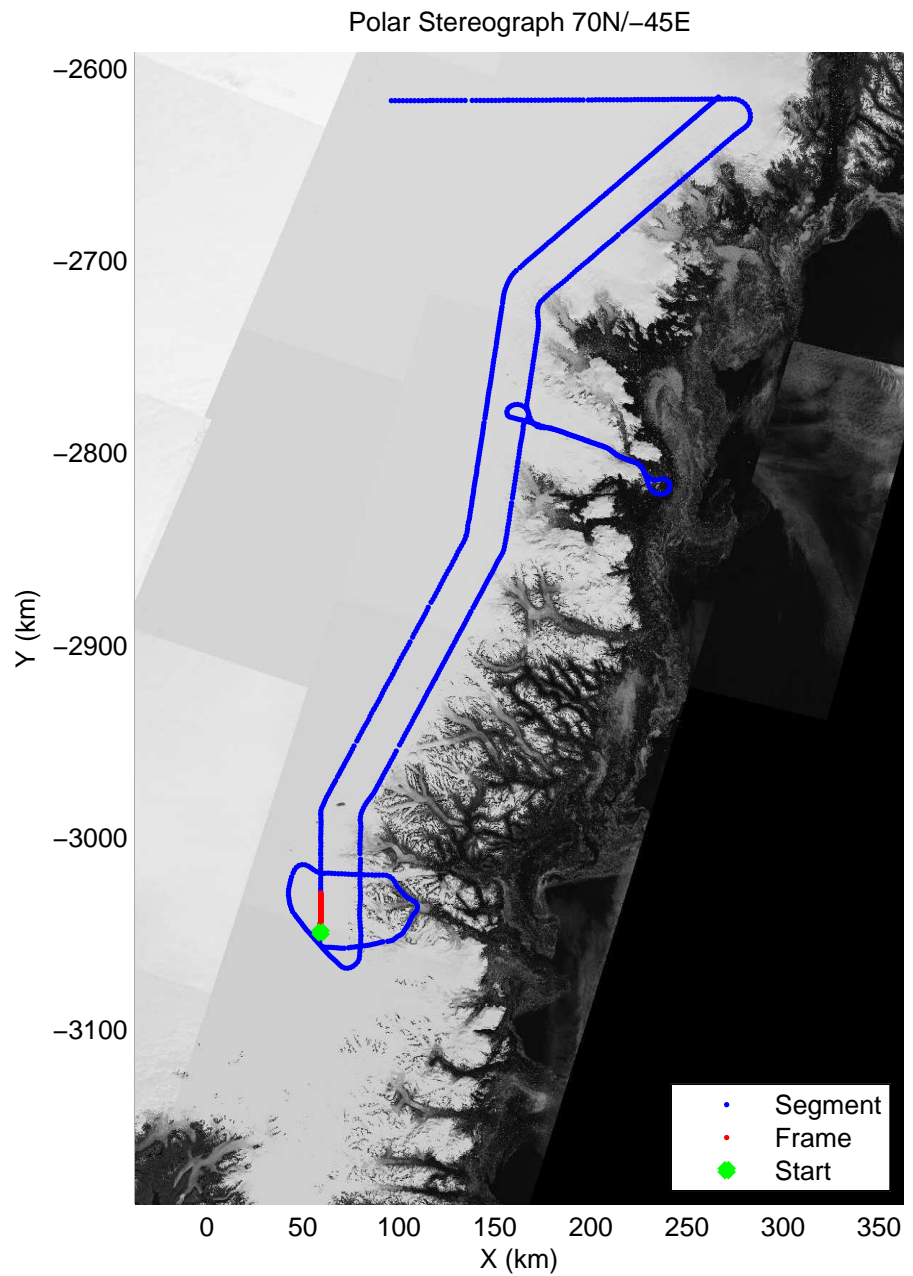
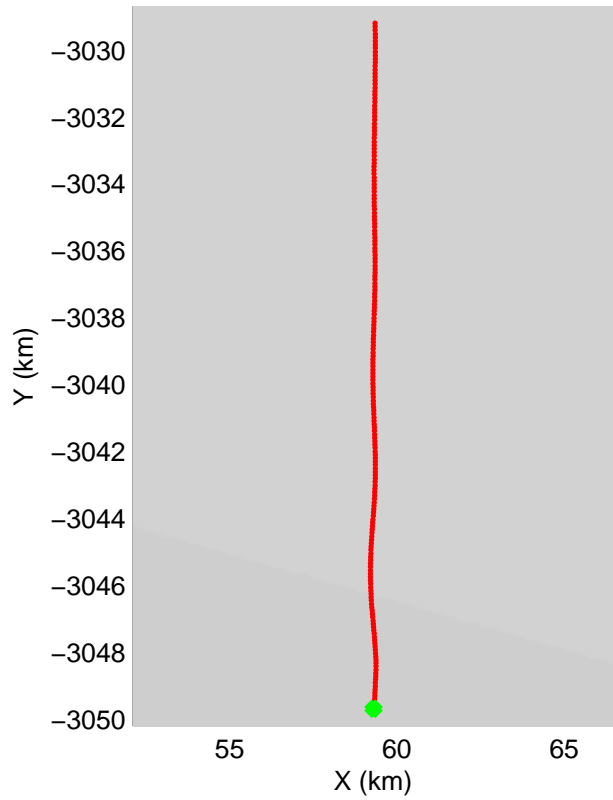
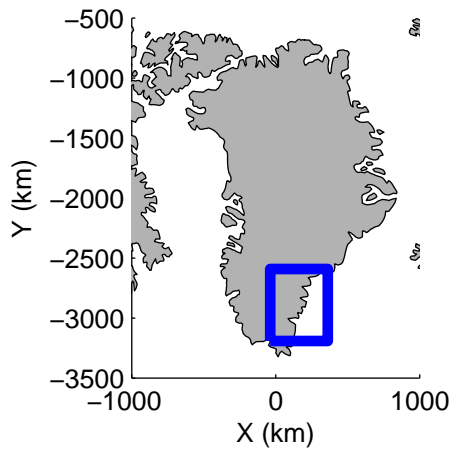
accum 2010_Greenland_P3: "SE Coastal" 20100512_03_054: 14:54:49.3 to 14:57:53.5 GPS






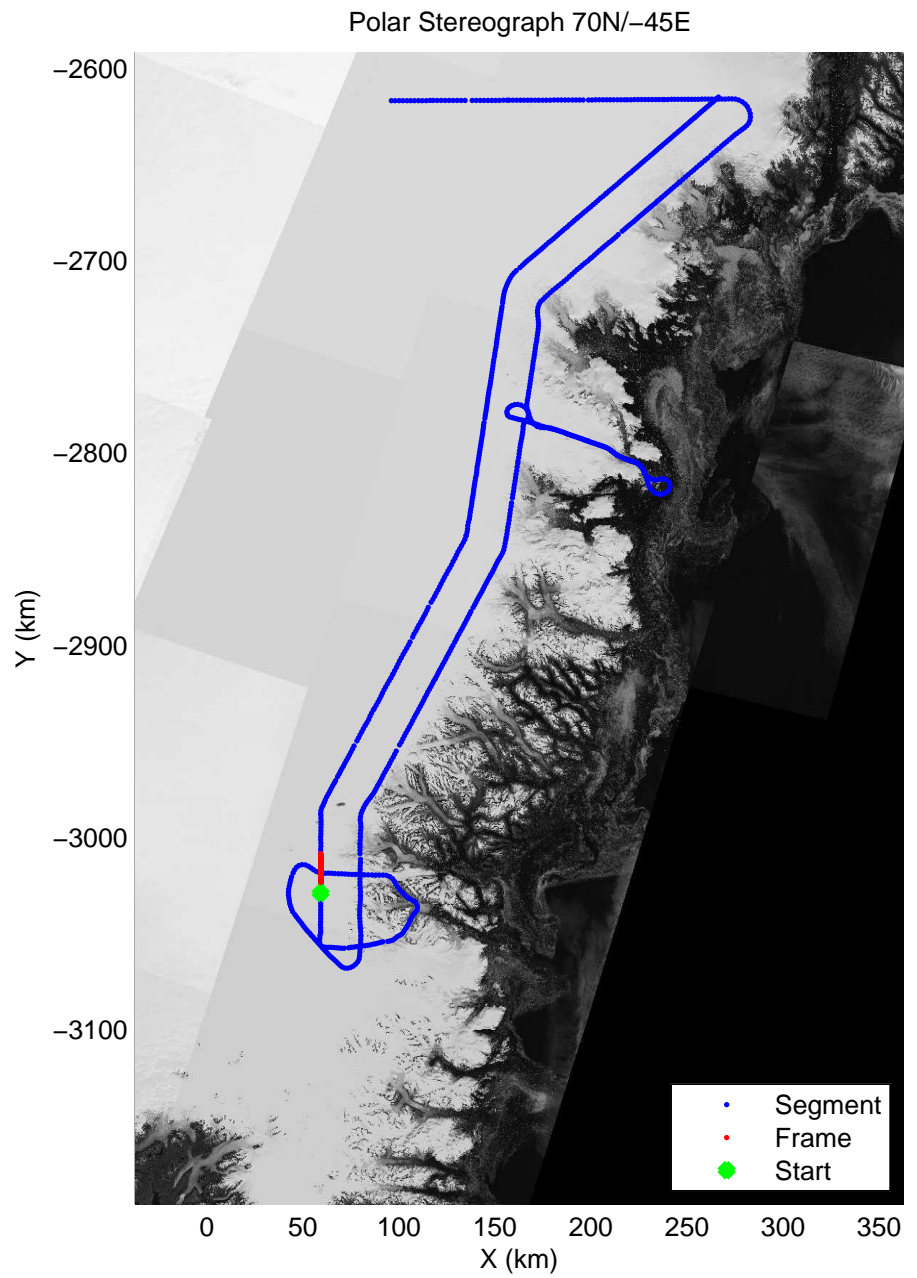
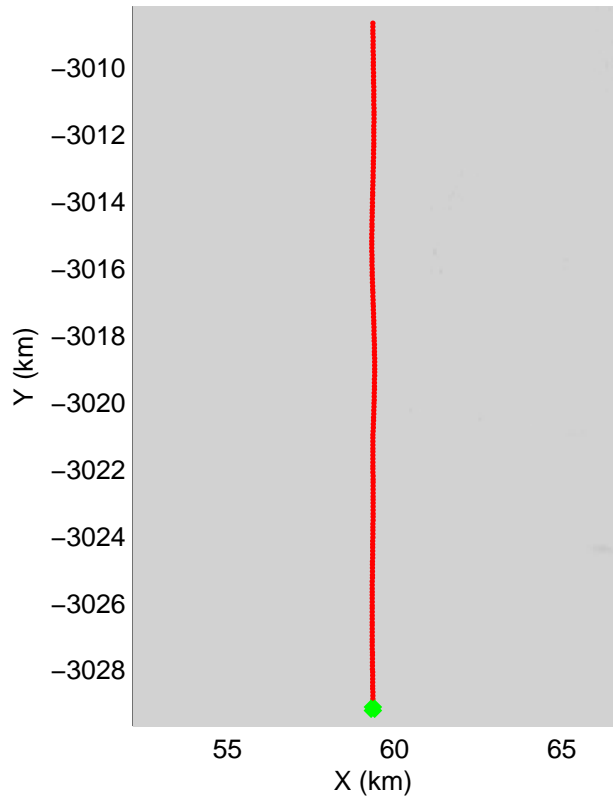
accum 2010_Greenland_P3: "SE Coastal" 20100512_03_055: 14:57:53.7 to 15:00:58.4 GPS






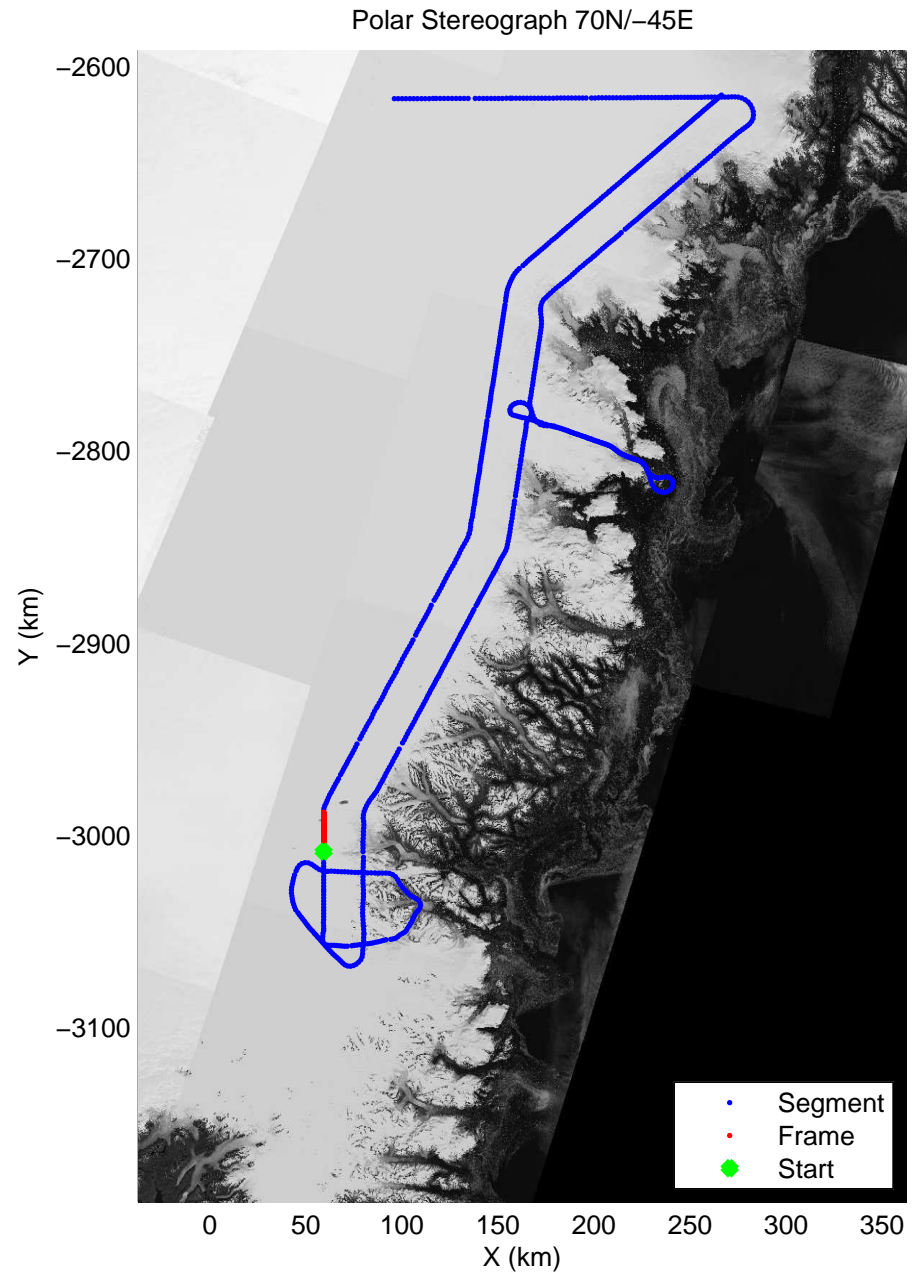
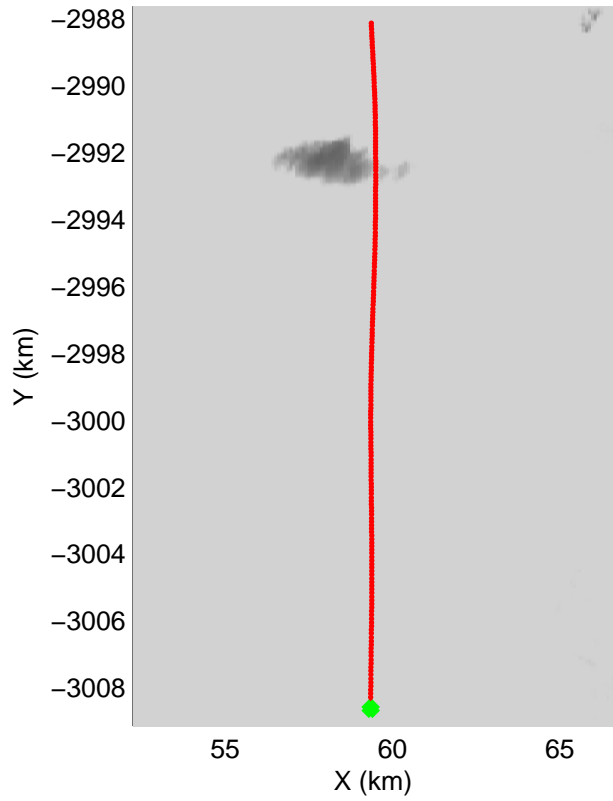
accum 2010_Greenland_P3: "SE Coastal" 20100512_03_056: 15:00:58.6 to 15:03:36.6 GPS






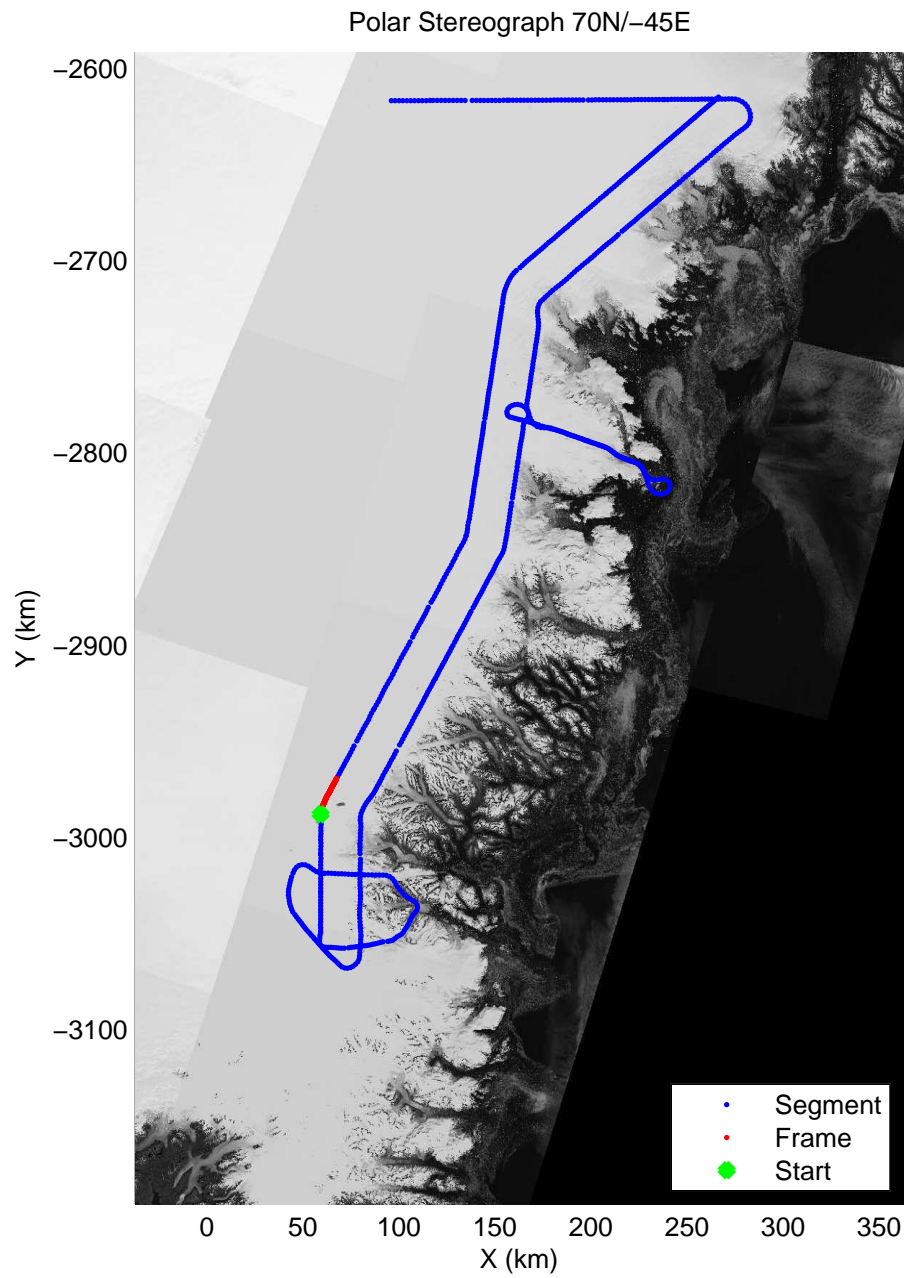
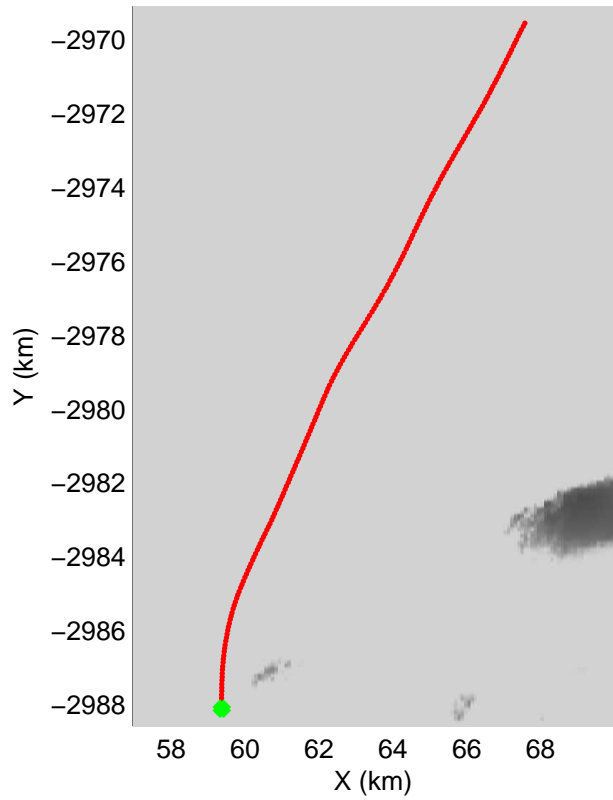
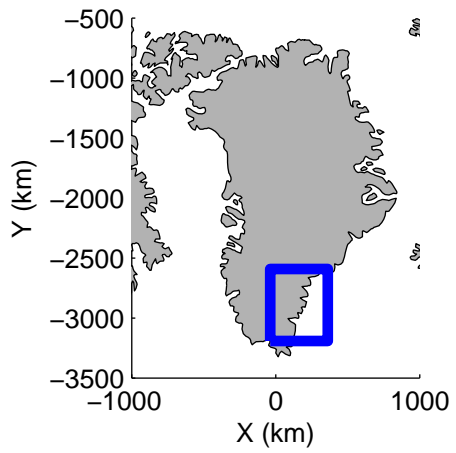
accum 2010_Greenland_P3: "SE Coastal" 20100512_03_057: 15:03:36.8 to 15:06:04.2 GPS






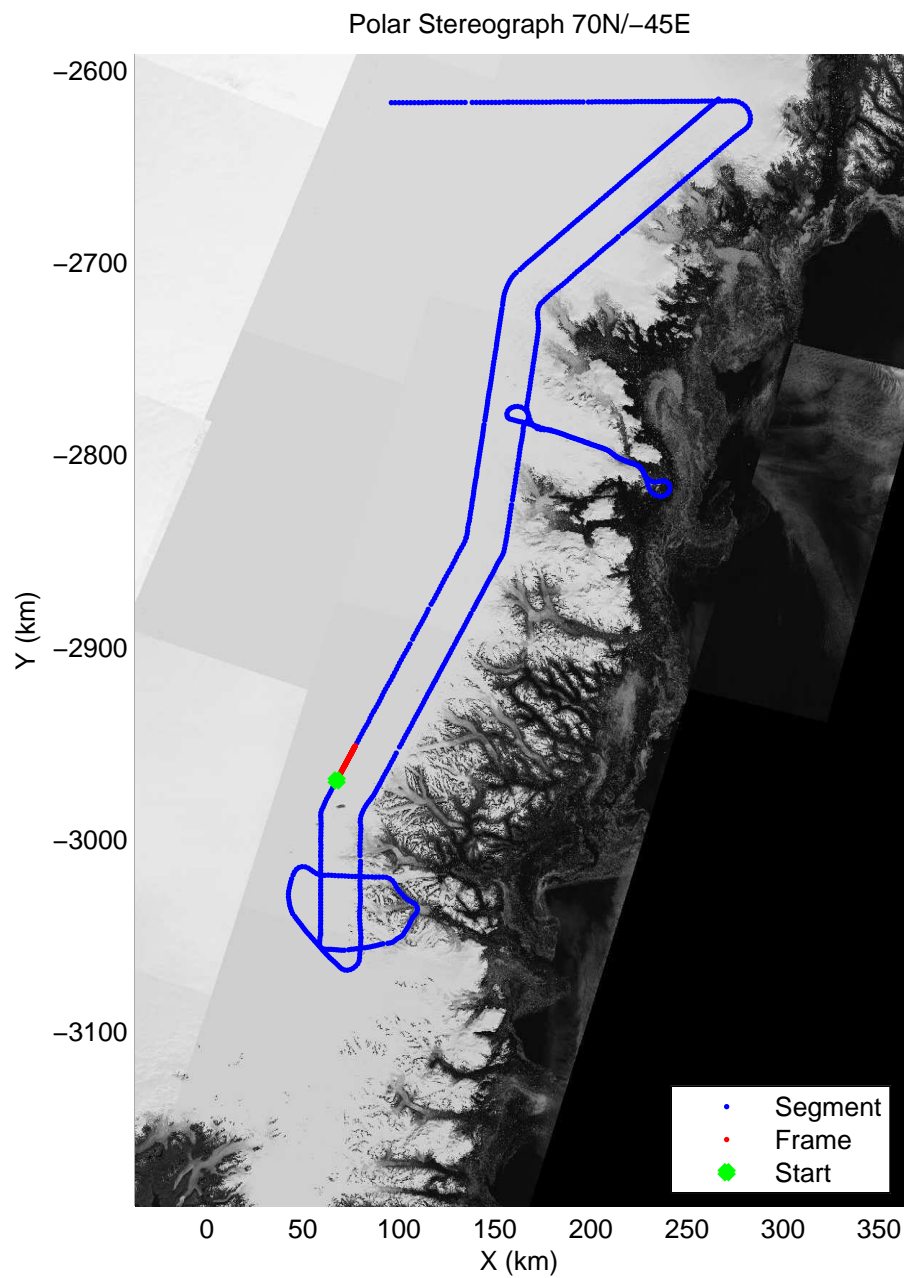
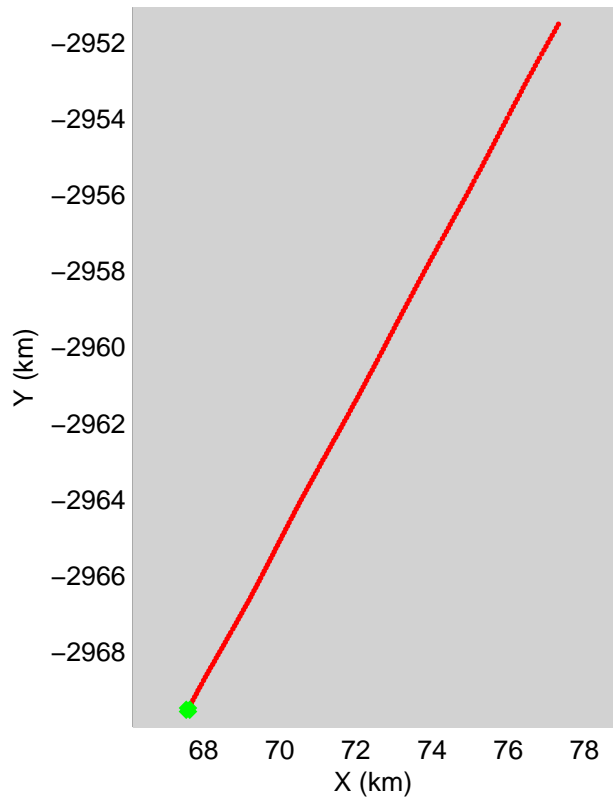
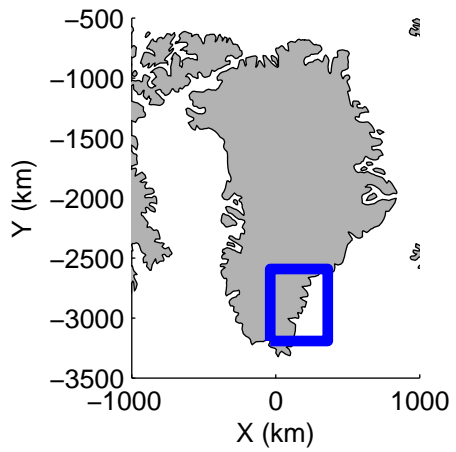
accum 2010_Greenland_P3: "SE Coastal" 20100512_03_058: 15:06:04.4 to 15:08:41.8 GPS






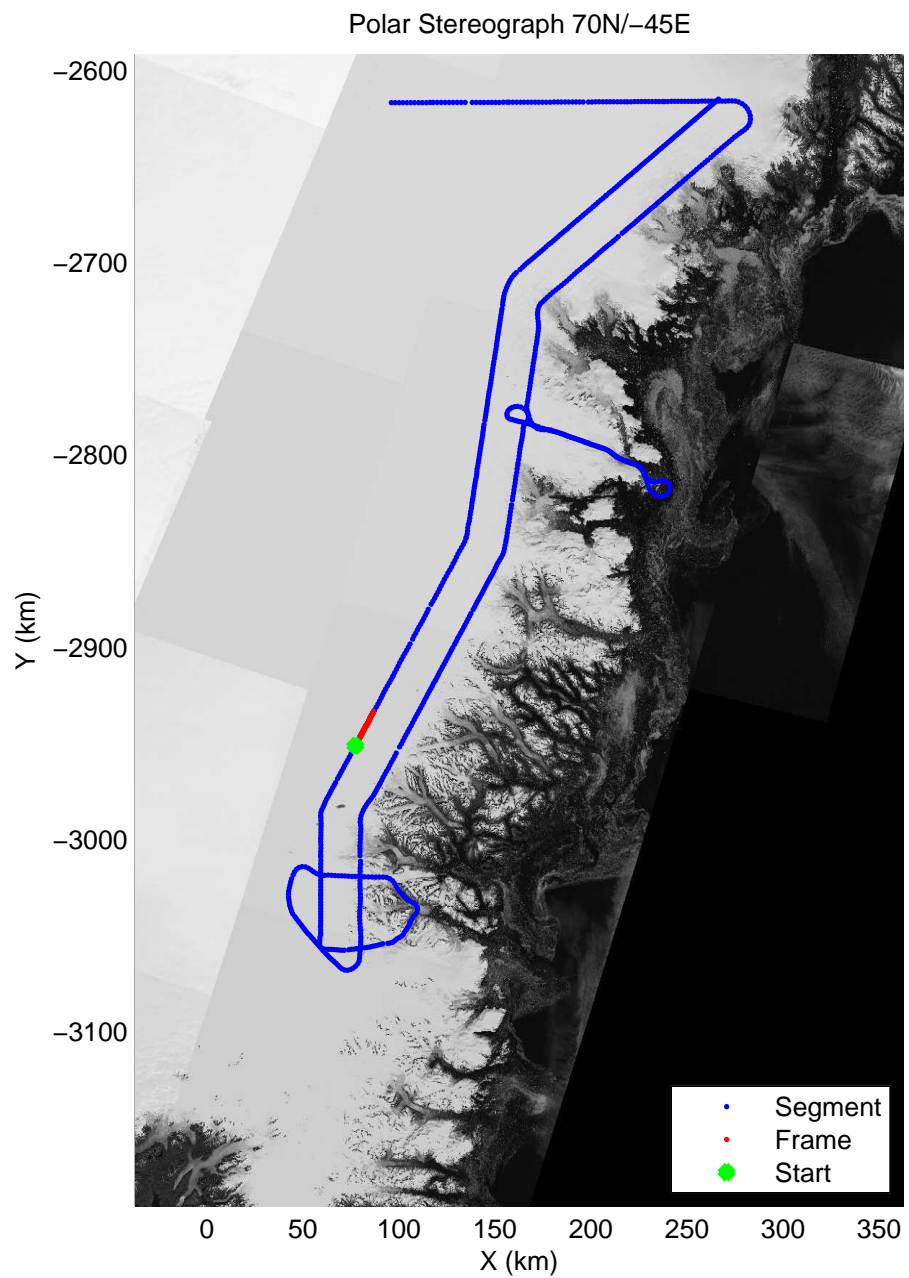
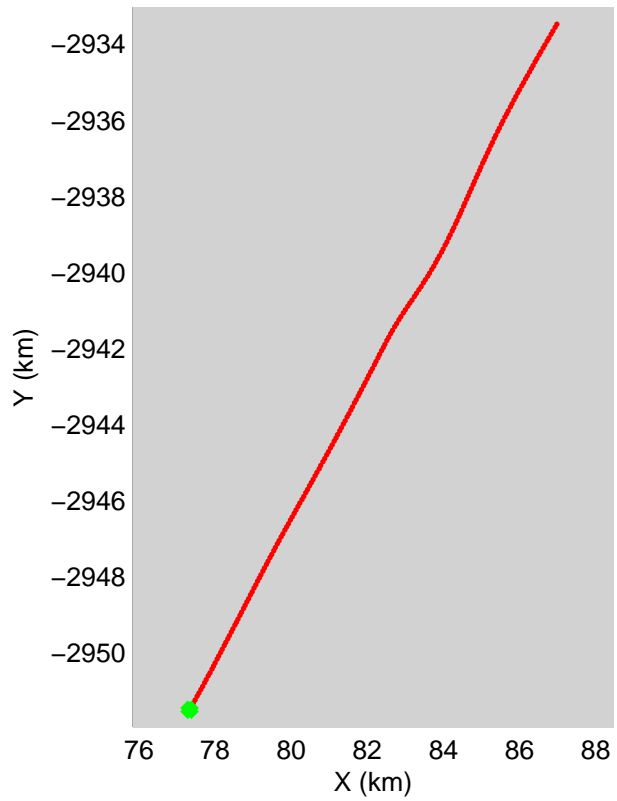
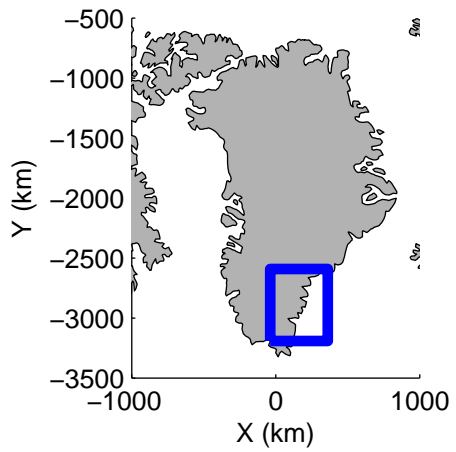
accum 2010_Greenland_P3: "SE Coastal" 20100512_03_059: 15:08:42.0 to 15:11:23.7 GPS






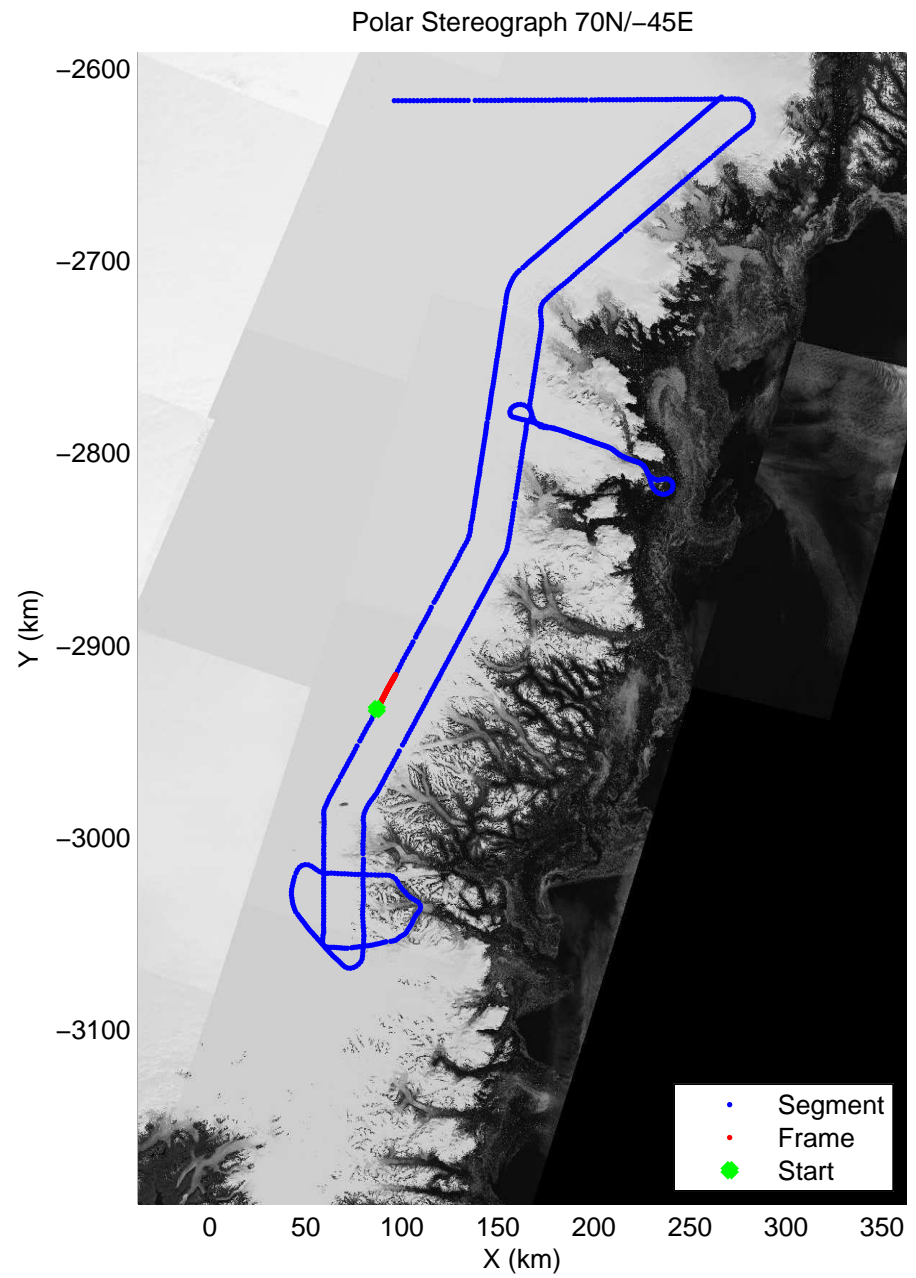
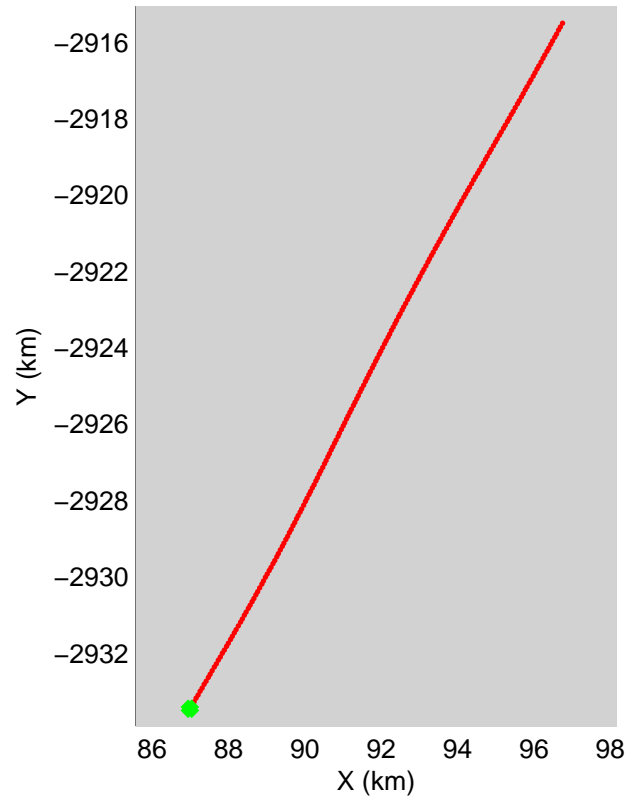
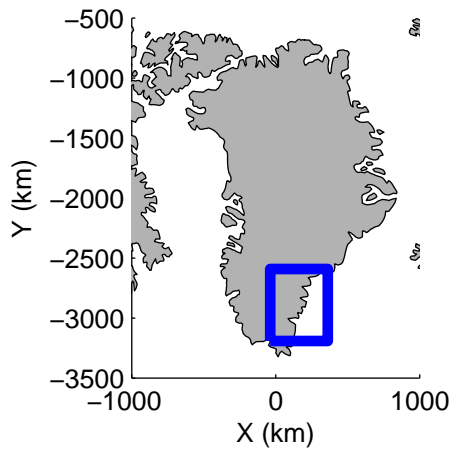
accum 2010_Greenland_P3: "SE Coastal" 20100512_03_060: 15:11:23.9 to 15:13:58.3 GPS






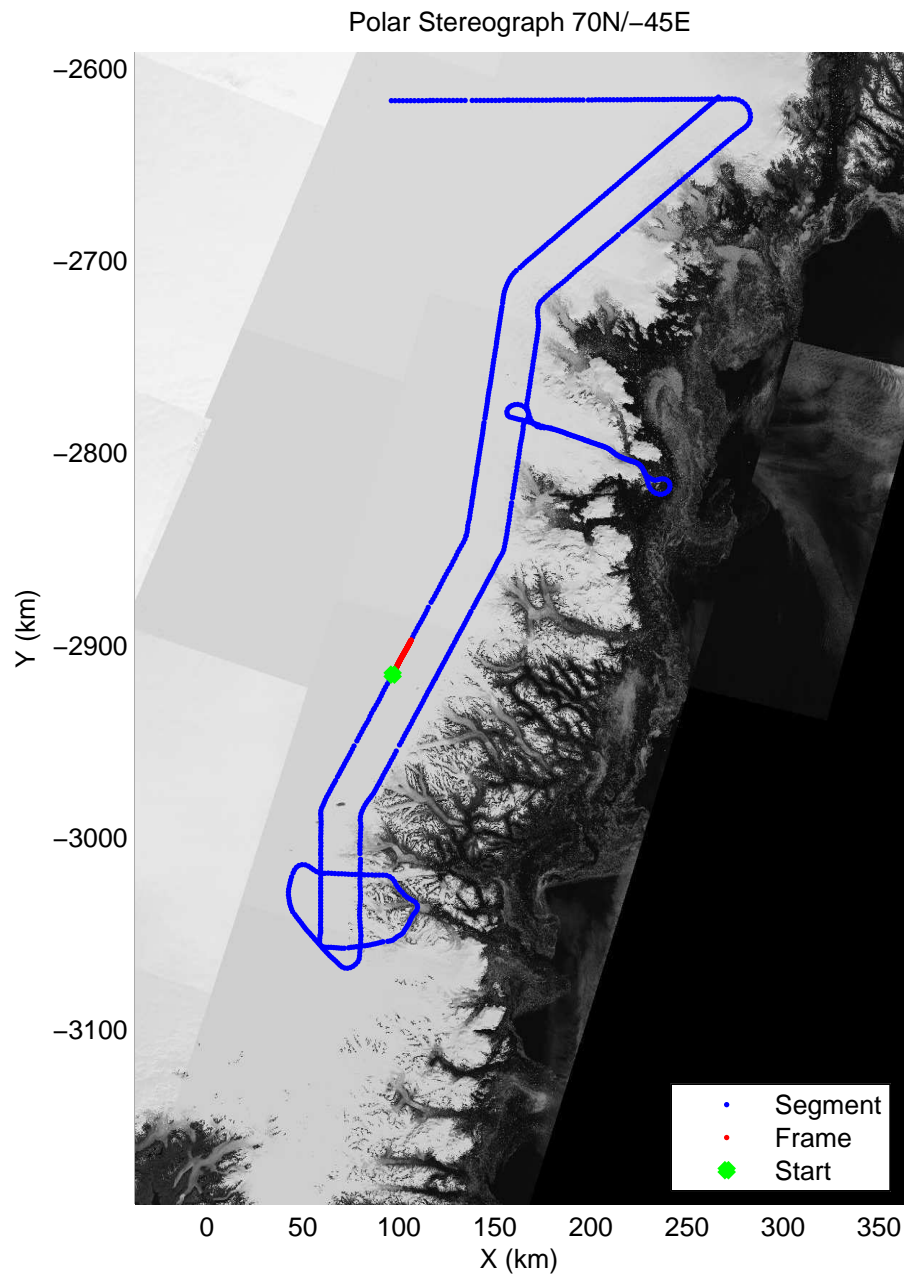
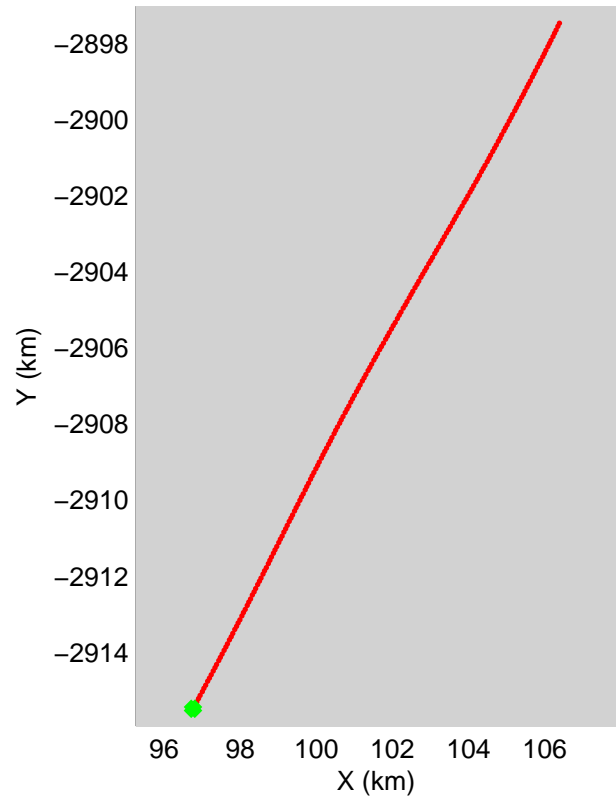
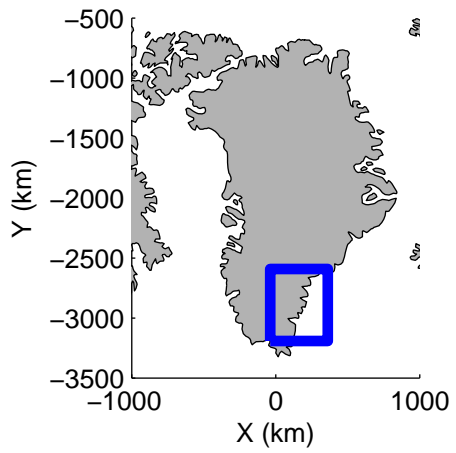
accum 2010_Greenland_P3: "SE Coastal" 20100512_03_061: 15:13:58.5 to 15:16:17.6 GPS






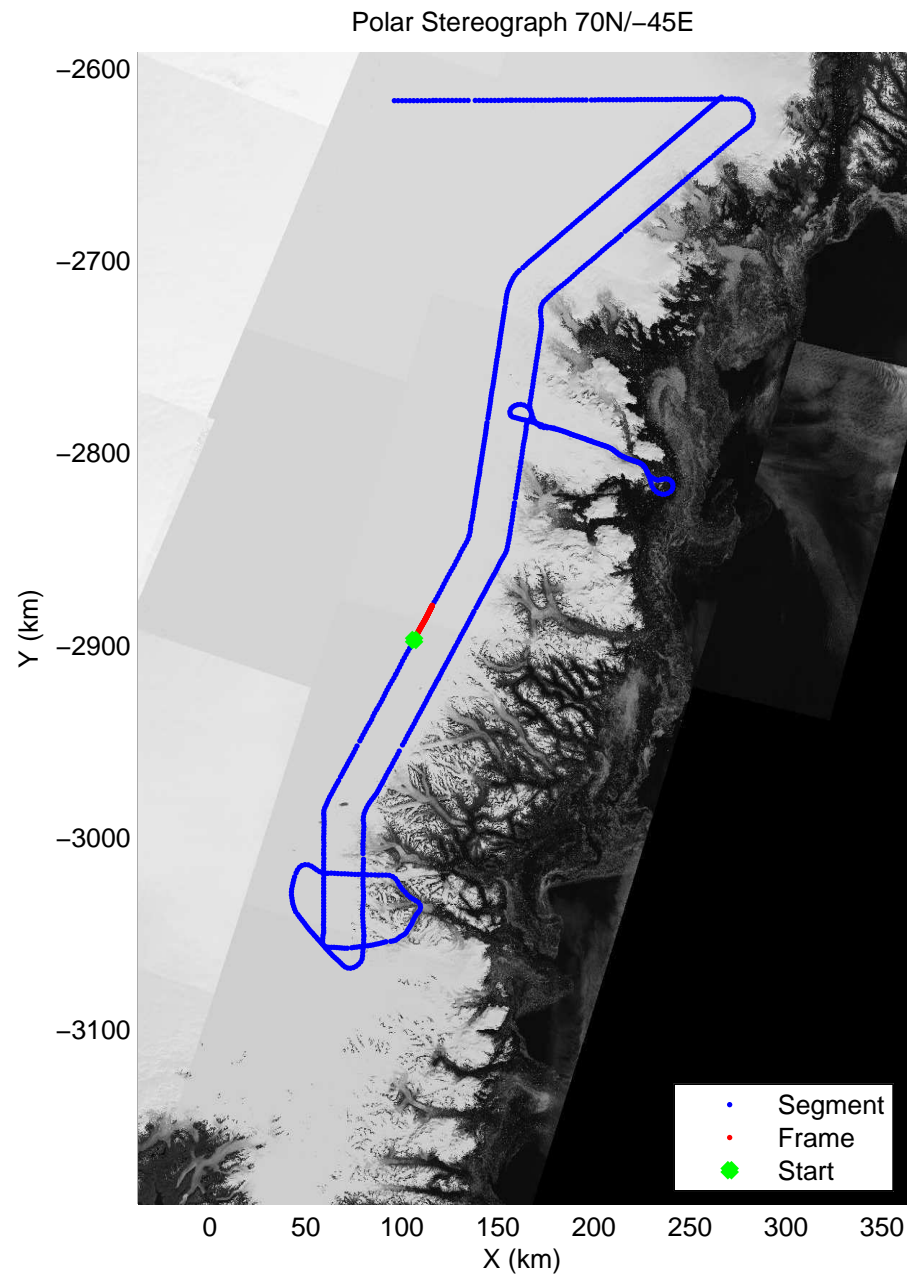
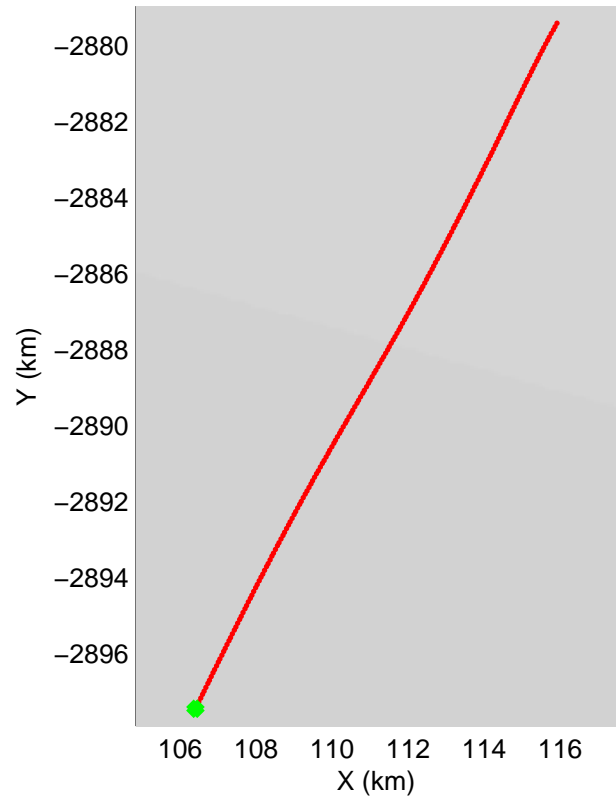
accum 2010_Greenland_P3: "SE Coastal" 20100512_03_062: 15:16:17.7 to 15:18:38.9 GPS






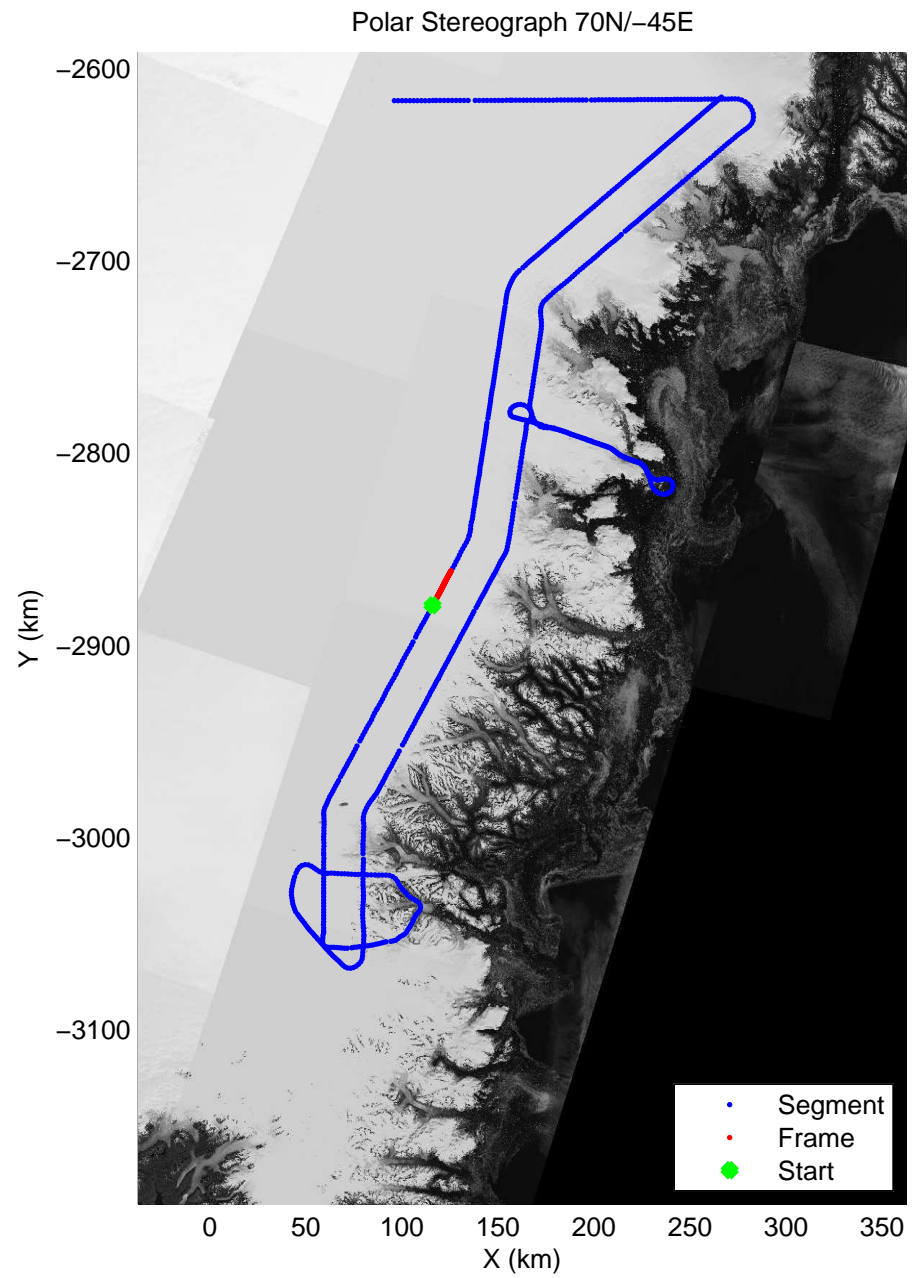
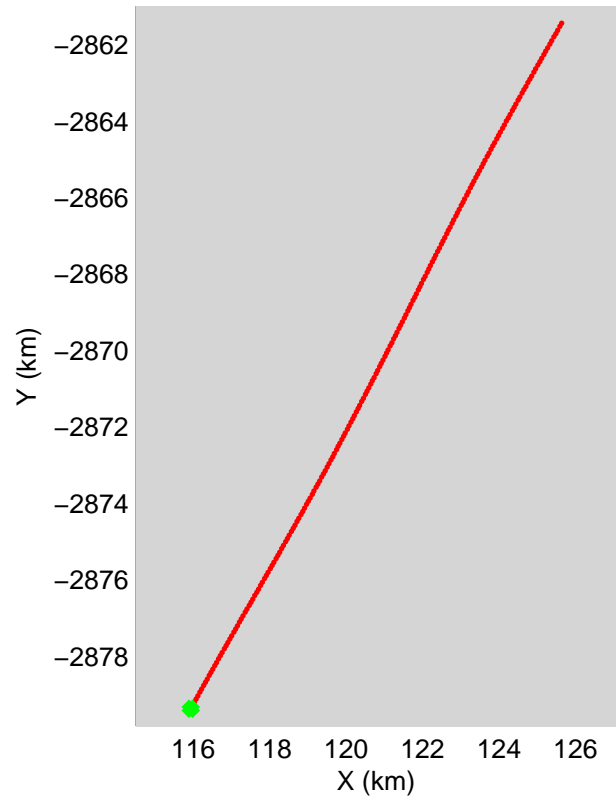
accum 2010_Greenland_P3: "SE Coastal" 20100512_03_063: 15:18:39.1 to 15:20:54.8 GPS






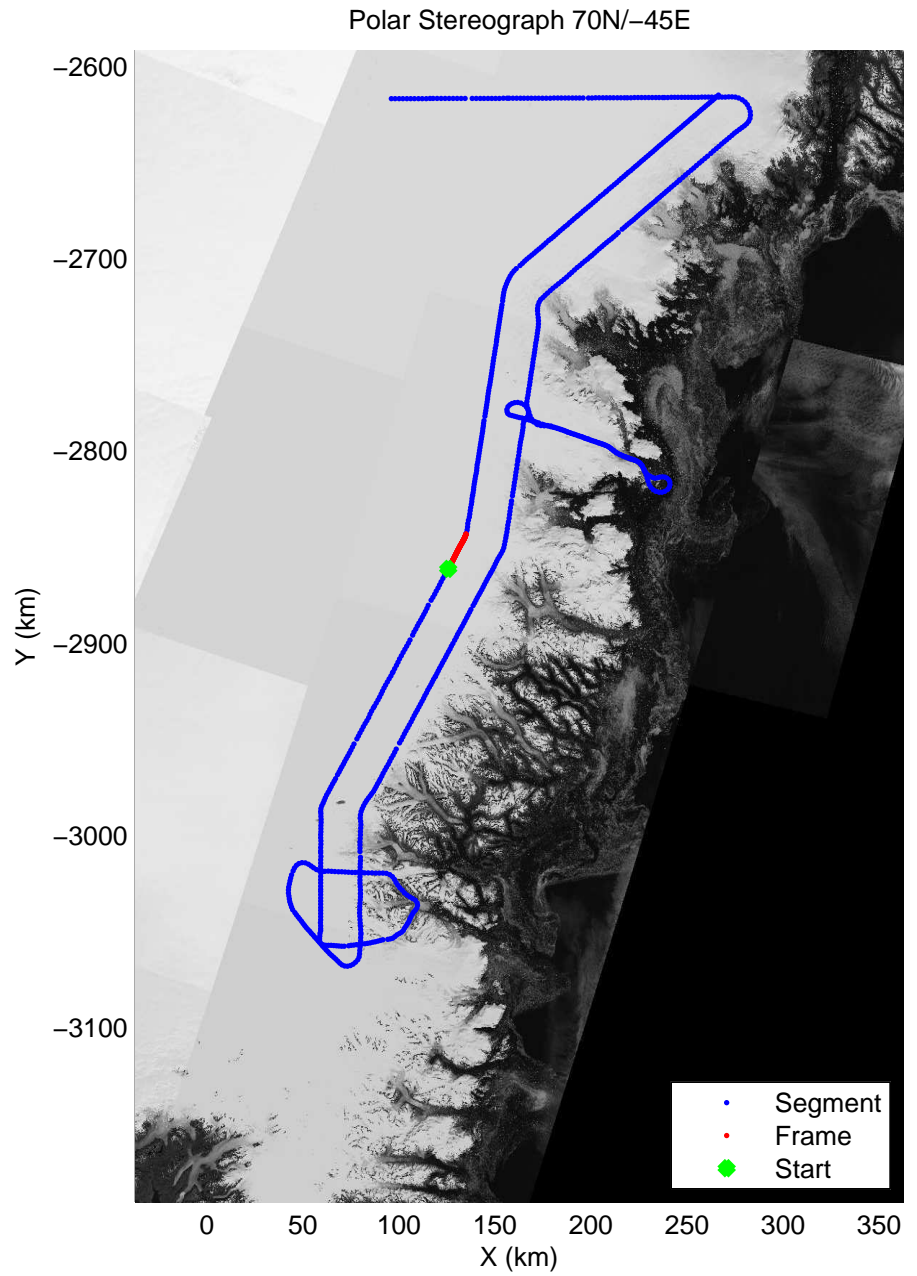
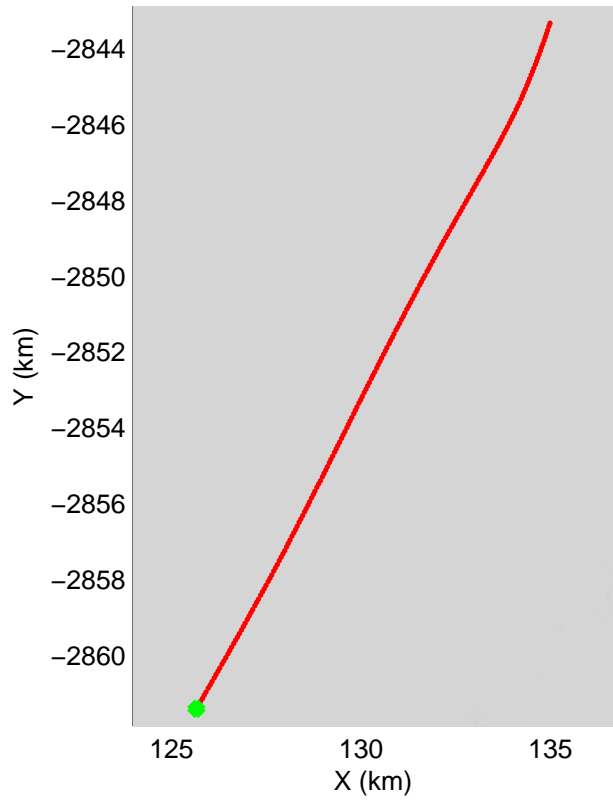
accum 2010_Greenland_P3: "SE Coastal" 20100512_03_064: 15:20:55.0 to 15:23:19.4 GPS






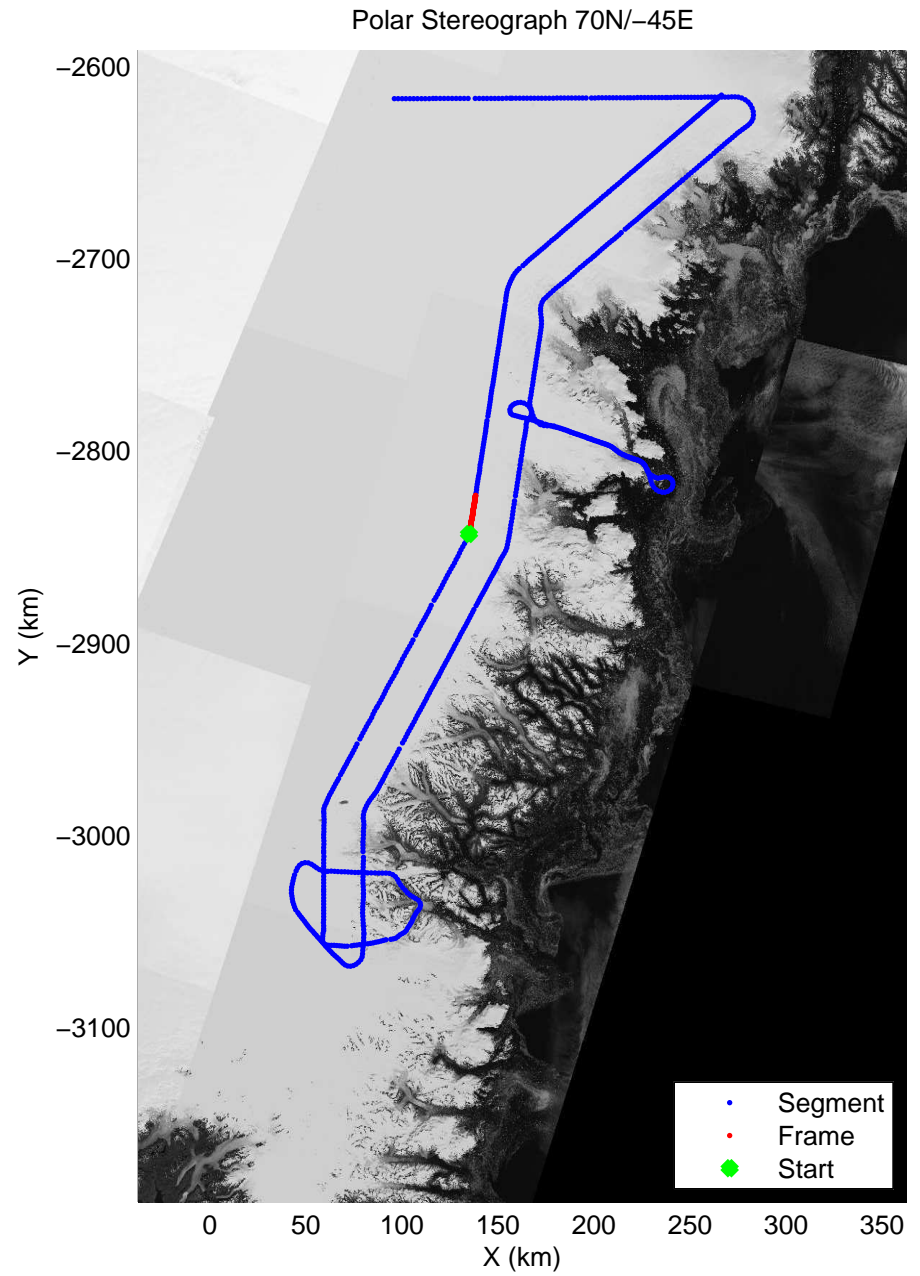
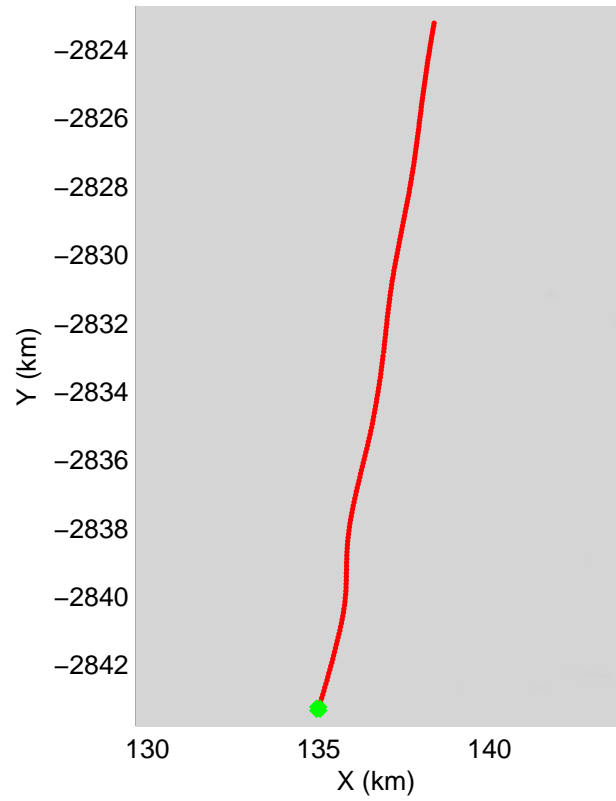
accum 2010_Greenland_P3: "SE Coastal" 20100512_03_065: 15:23:19.6 to 15:25:36.4 GPS






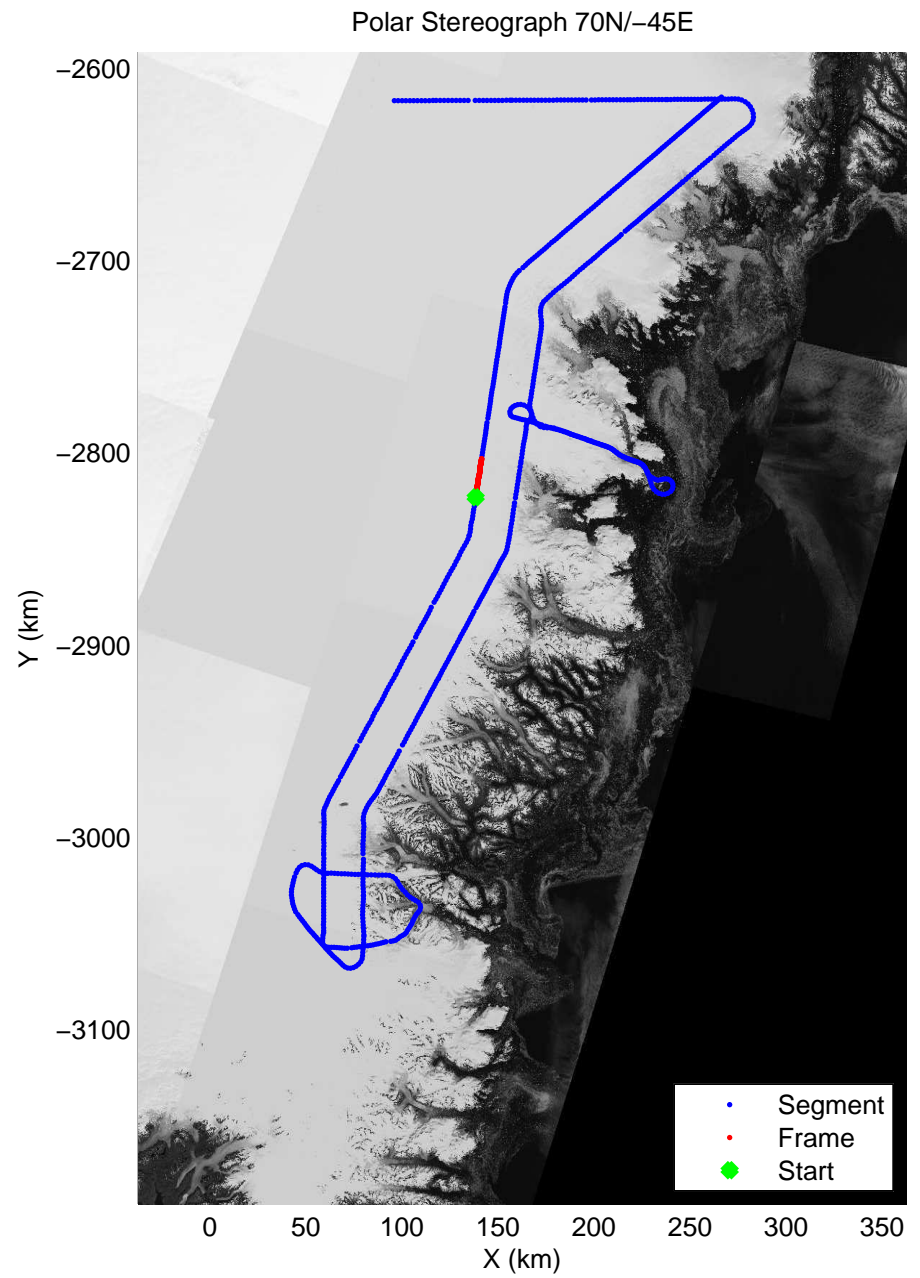
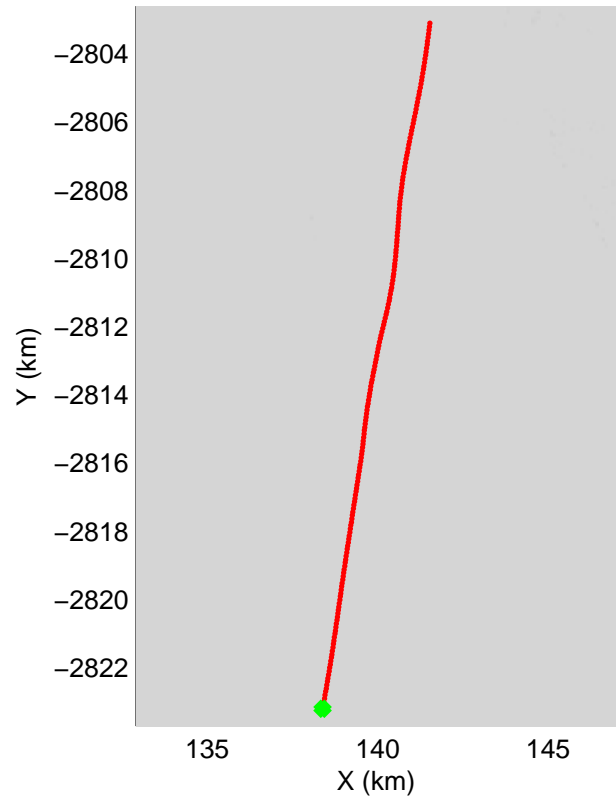
accum 2010_Greenland_P3: "SE Coastal" 20100512_03_066: 15:25:36.6 to 15:27:51.4 GPS






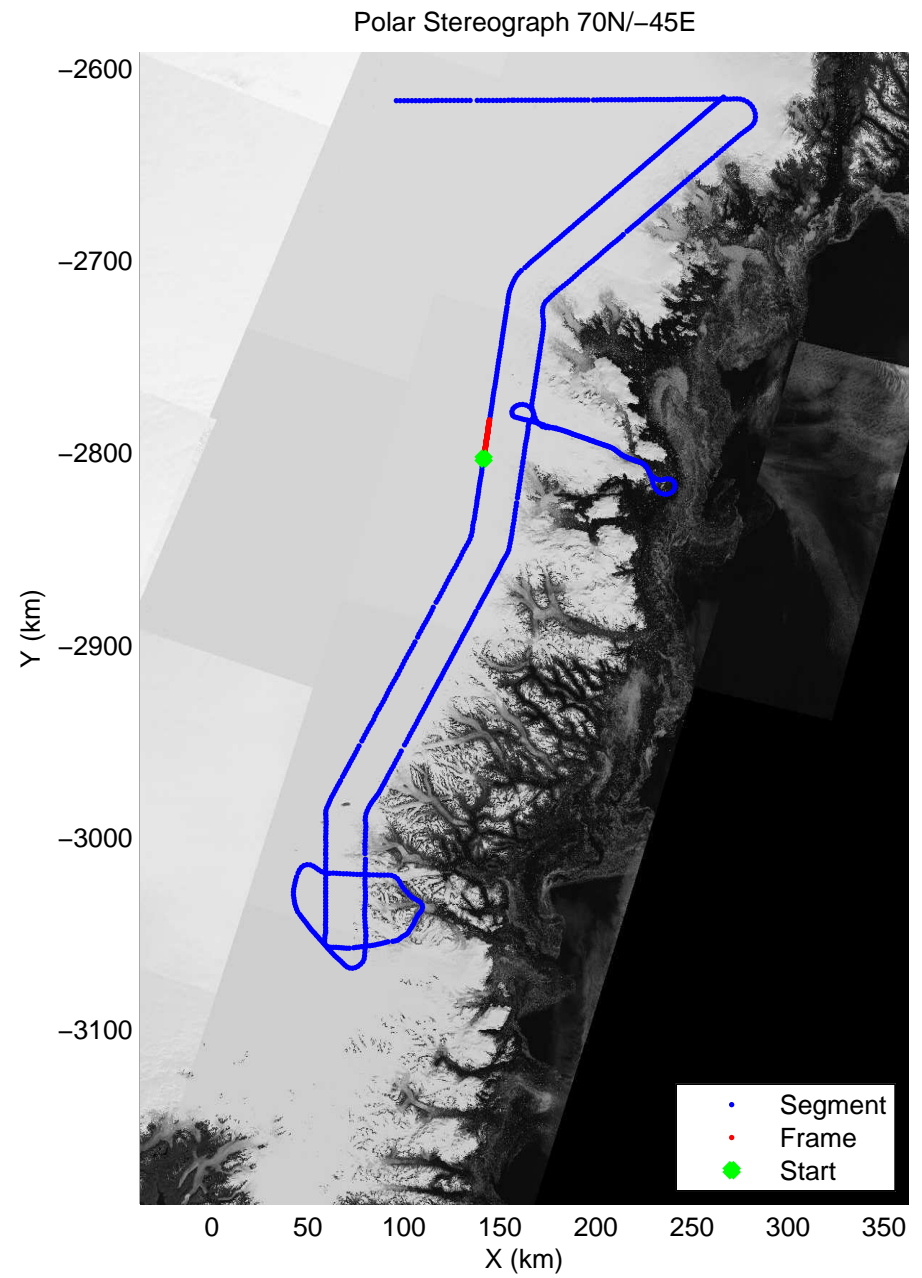
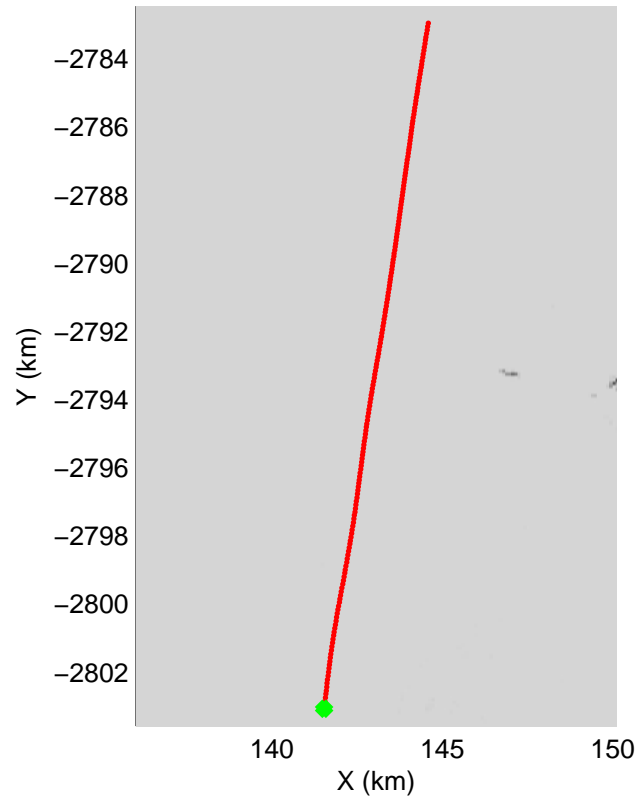
accum 2010_Greenland_P3: "SE Coastal" 20100512_03_067: 15:27:51.6 to 15:30:24.6 GPS






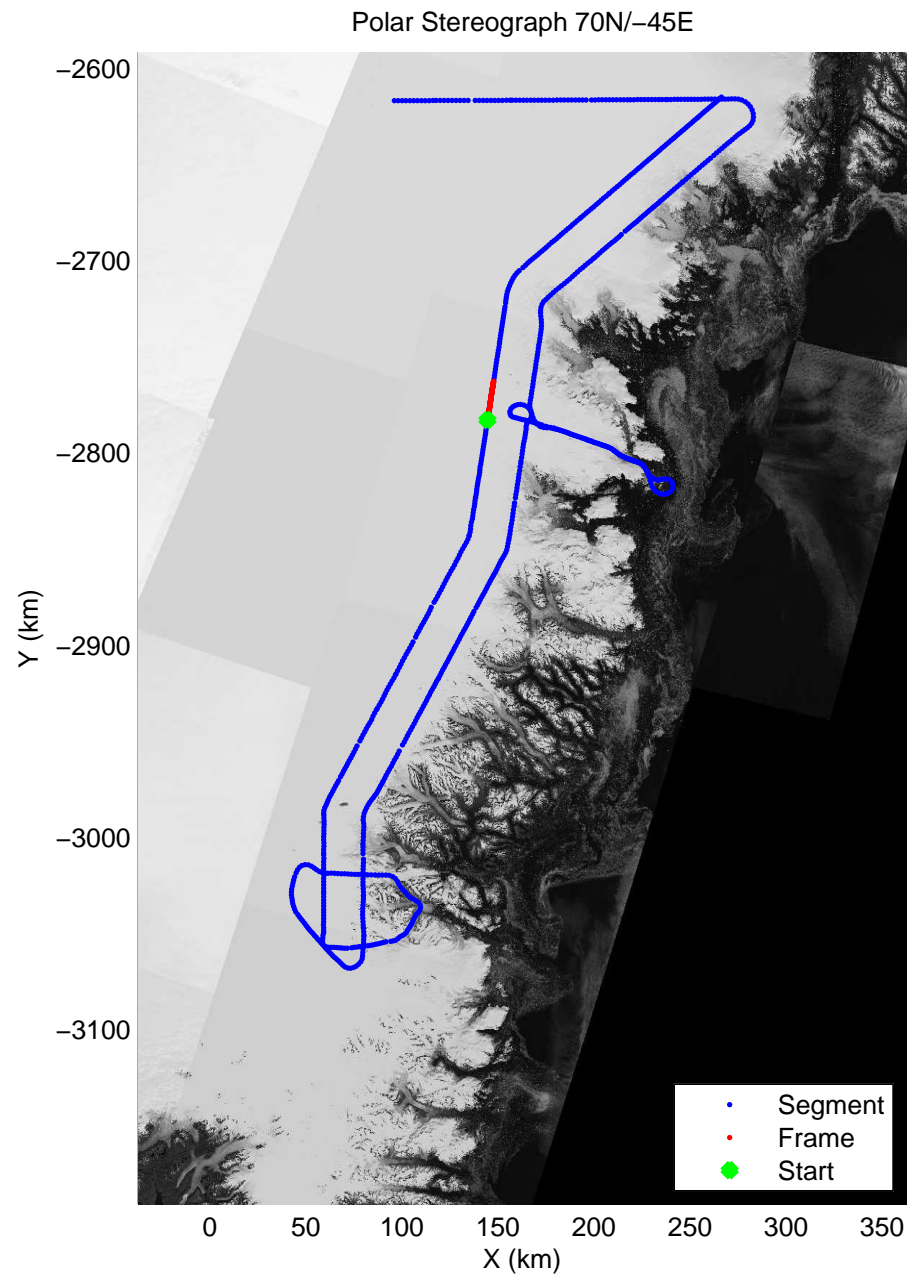
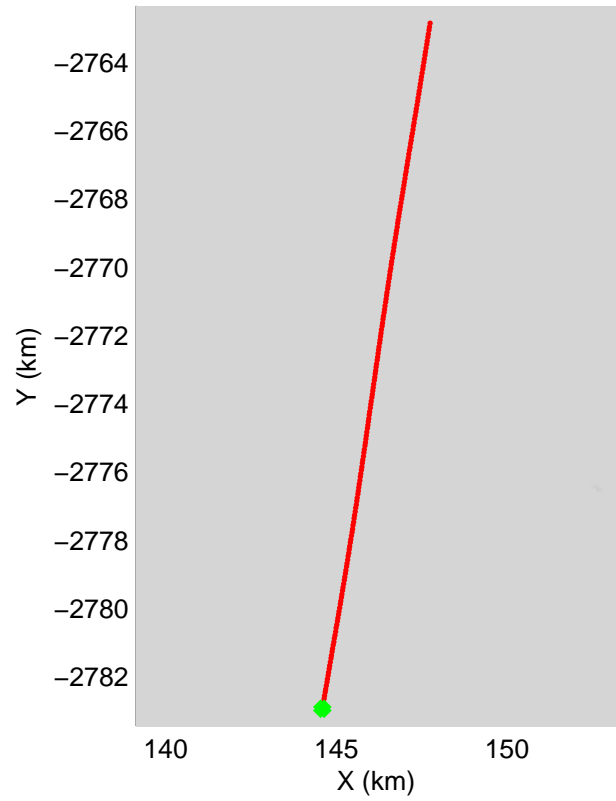
accum 2010_Greenland_P3: "SE Coastal" 20100512_03_068: 15:30:24.8 to 15:33:15.8 GPS






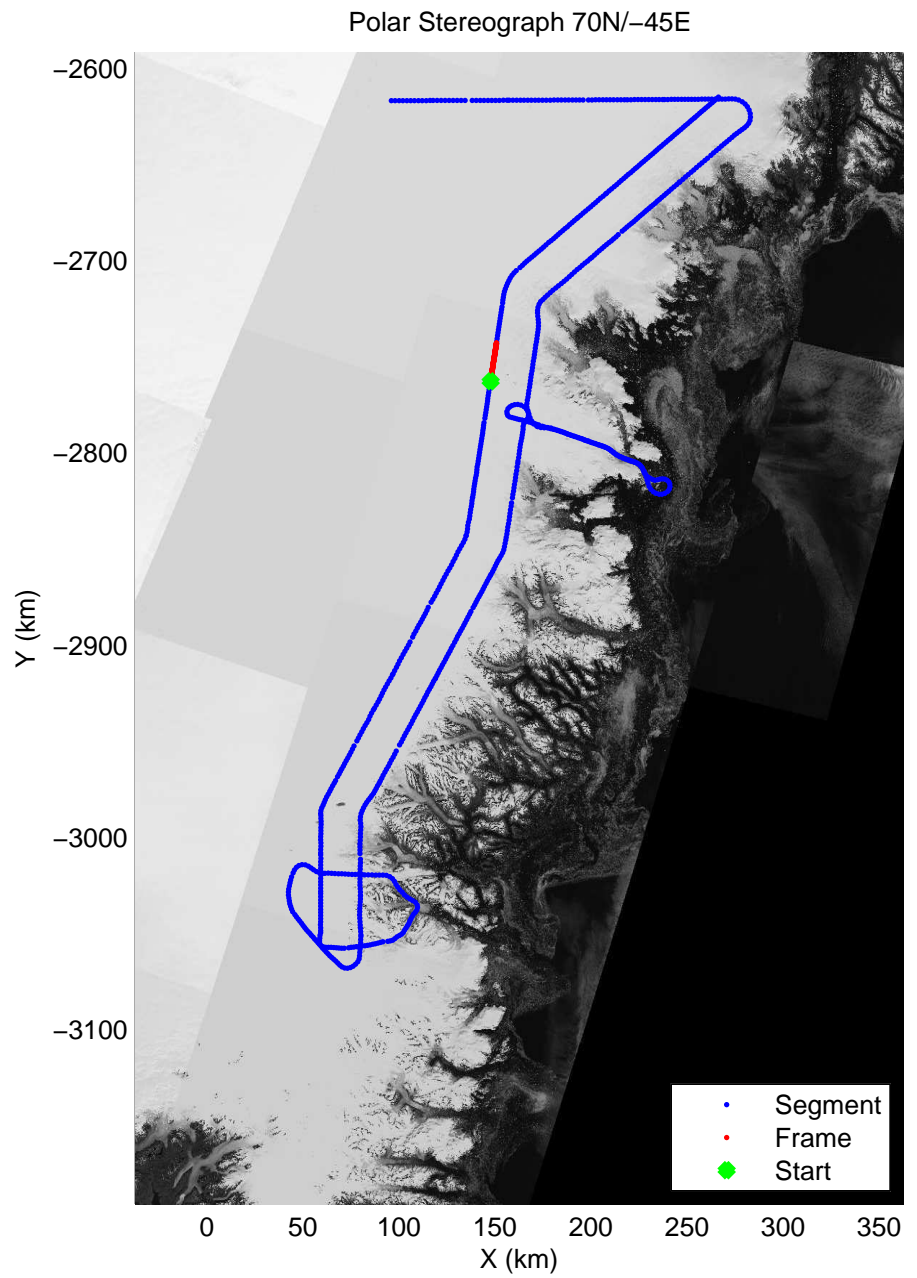
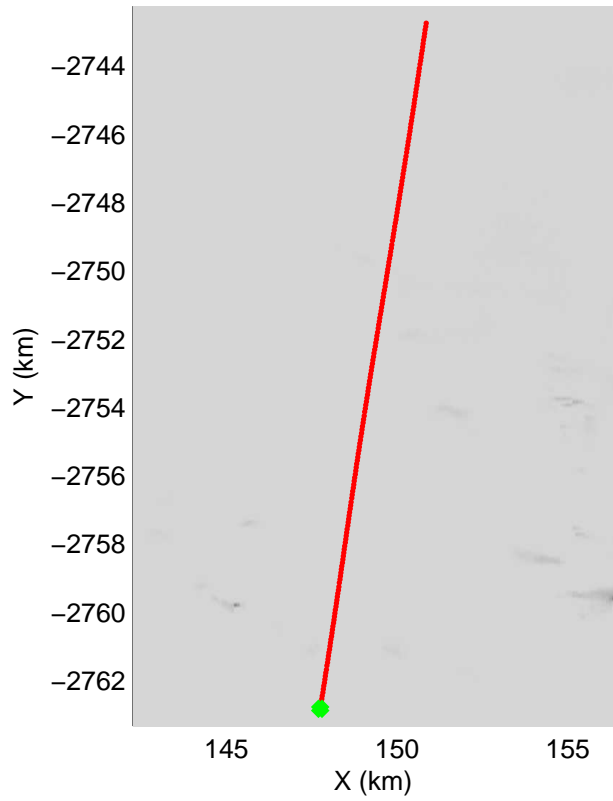
accum 2010_Greenland_P3: "SE Coastal" 20100512_03_069: 15:33:16.0 to 15:36:11.2 GPS






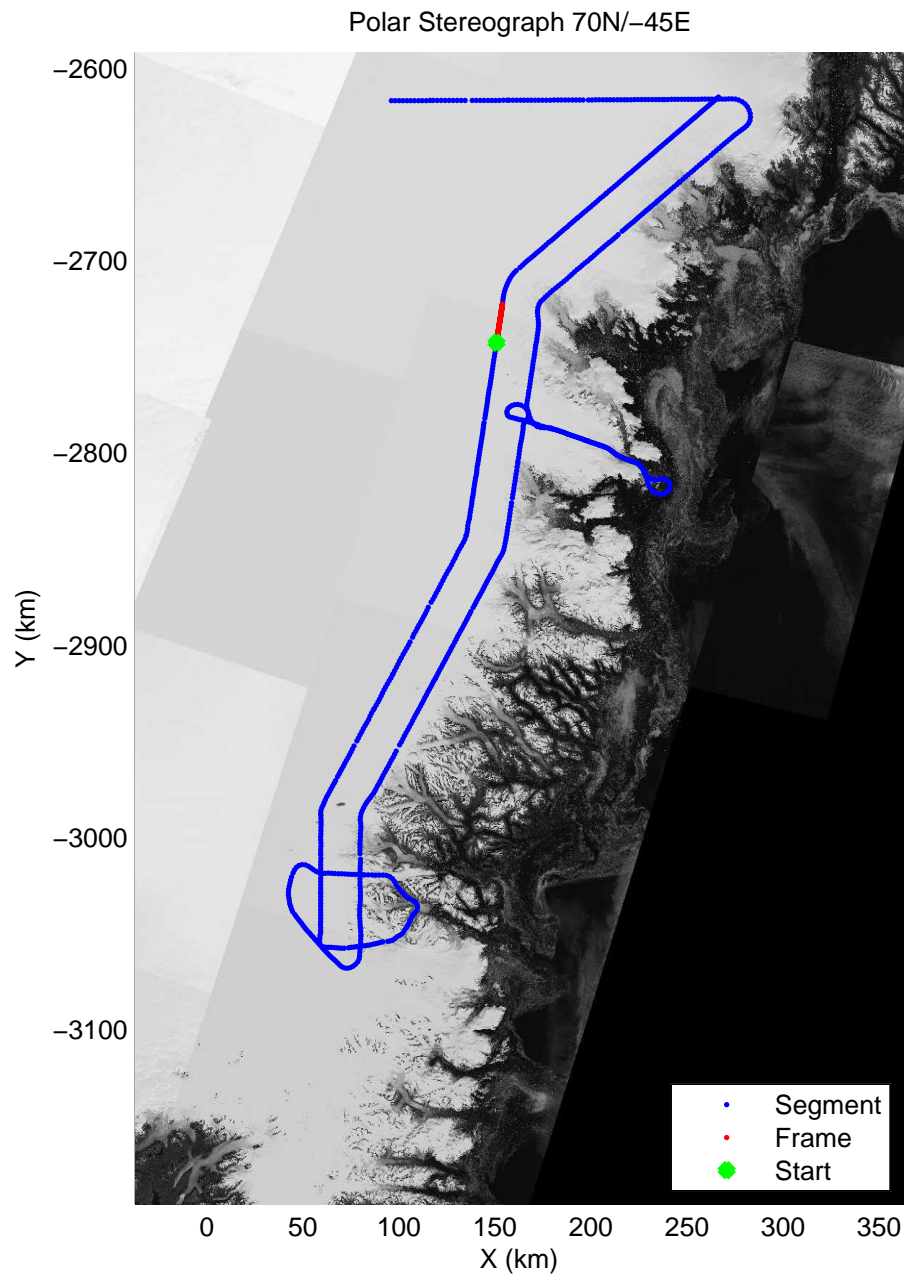
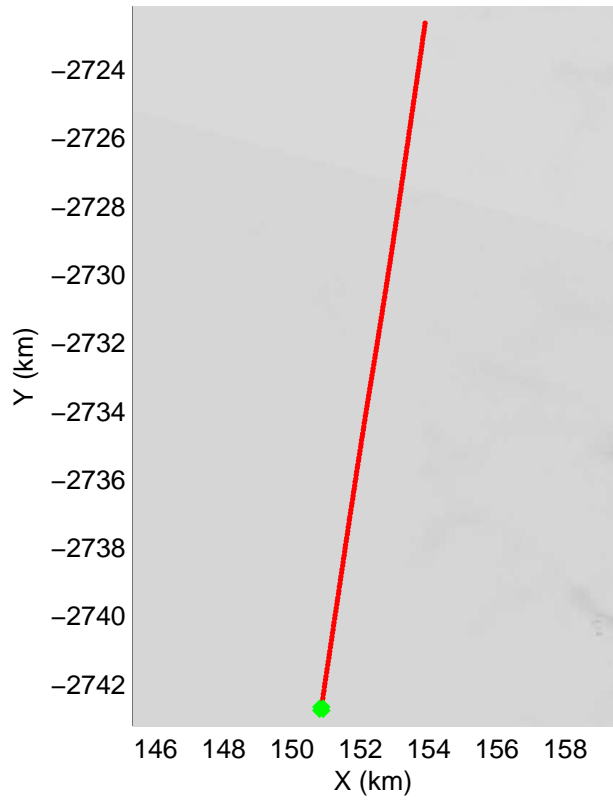
accum 2010_Greenland_P3: "SE Coastal" 20100512_03_070: 15:36:11.4 to 15:38:58.7 GPS






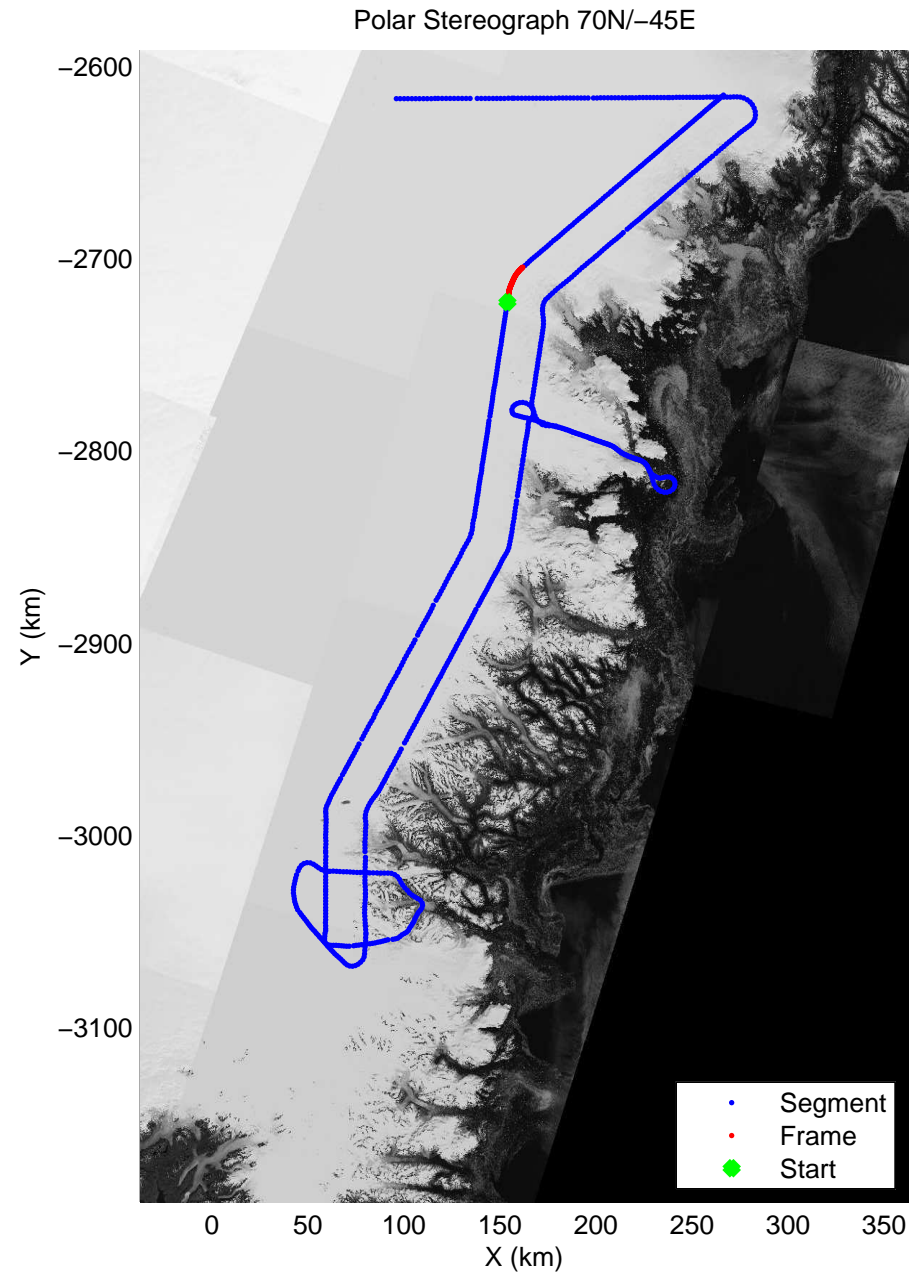
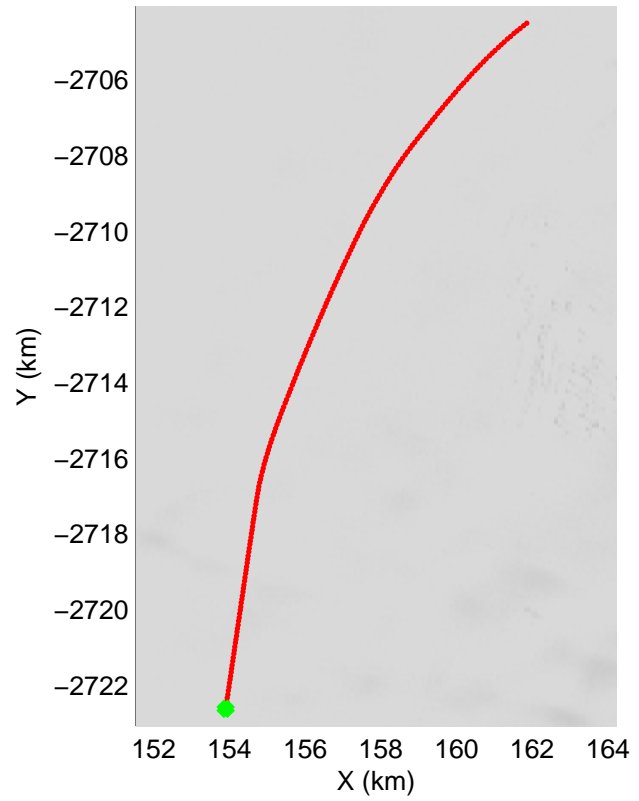
accum 2010_Greenland_P3: "SE Coastal" 20100512_03_071: 15:38:58.9 to 15:41:32.7 GPS






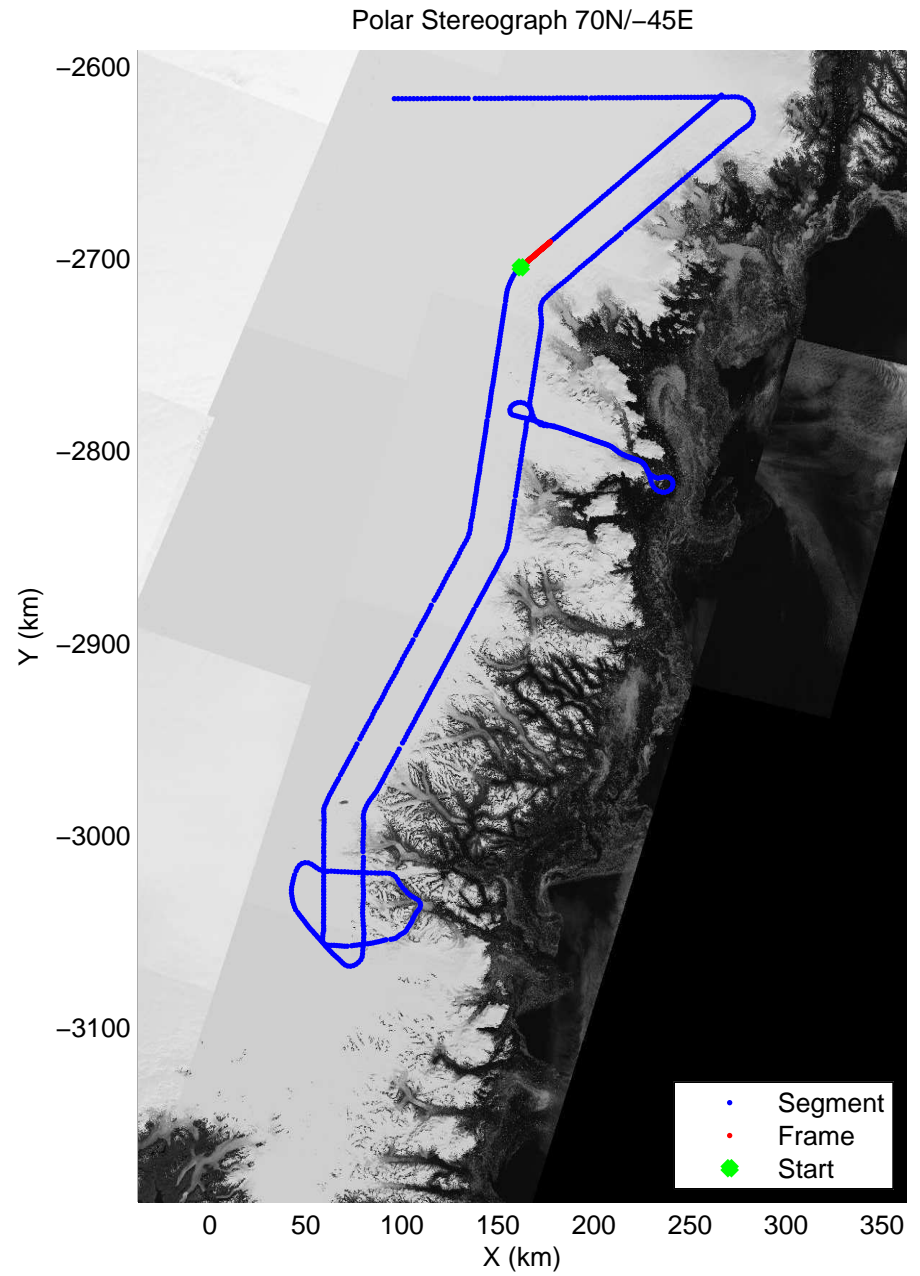
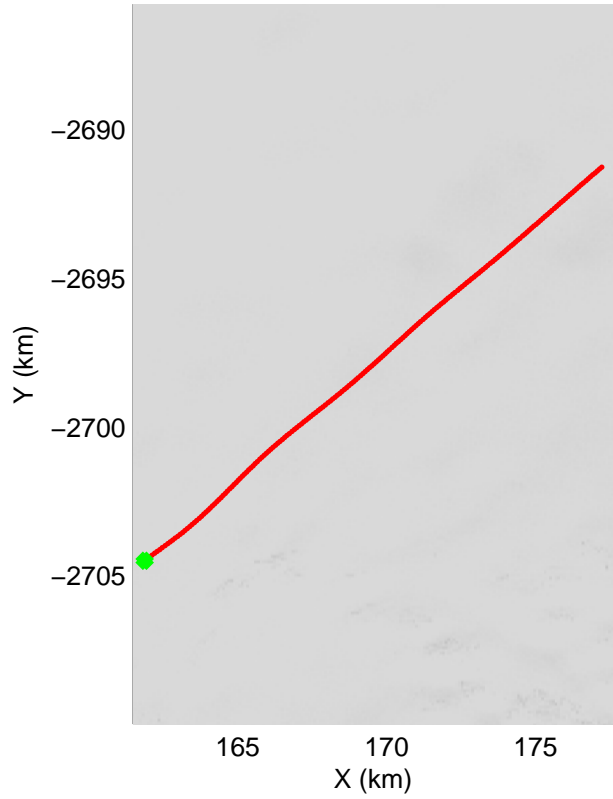
accum 2010_Greenland_P3: "SE Coastal" 20100512_03_072: 15:41:32.9 to 15:44:17.7 GPS






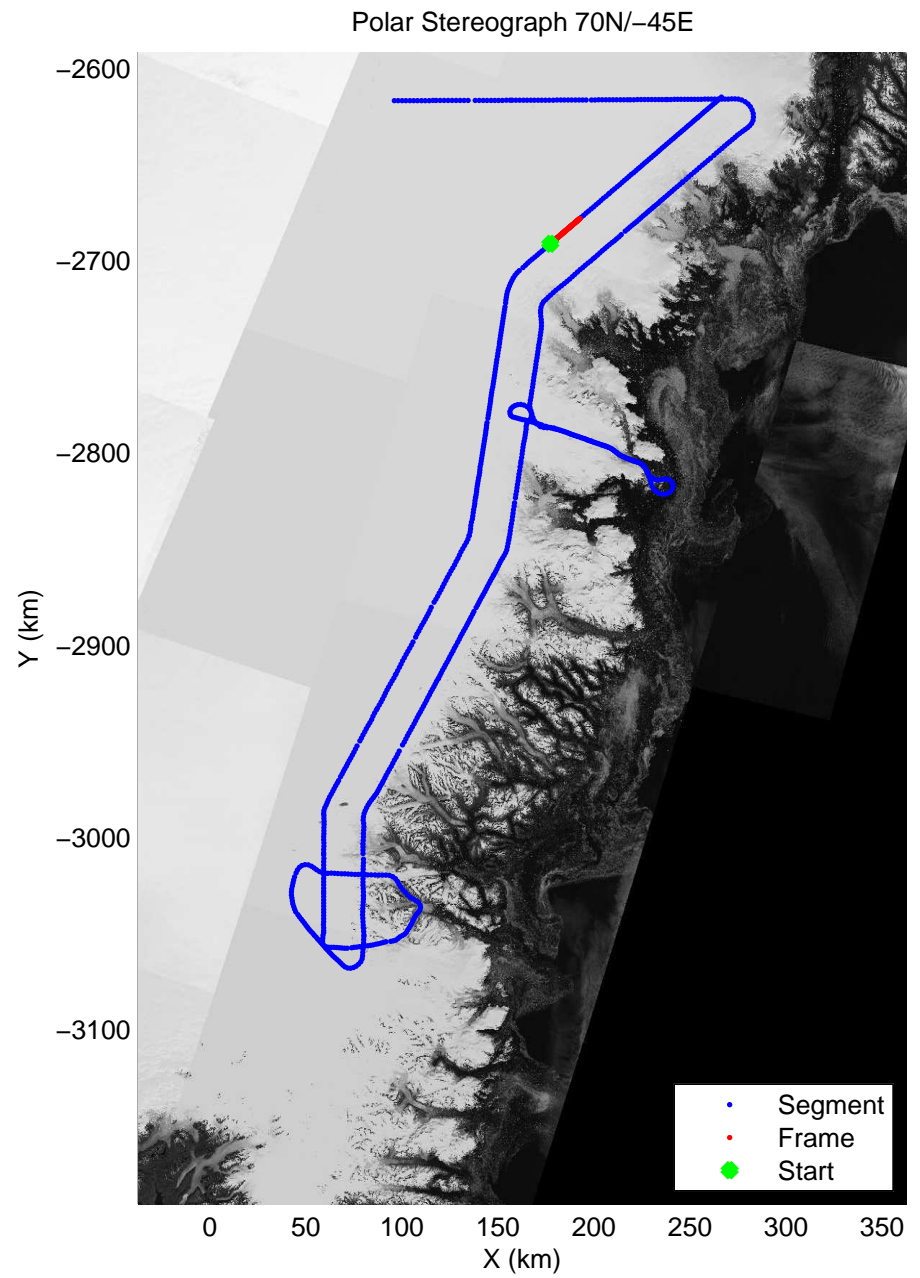
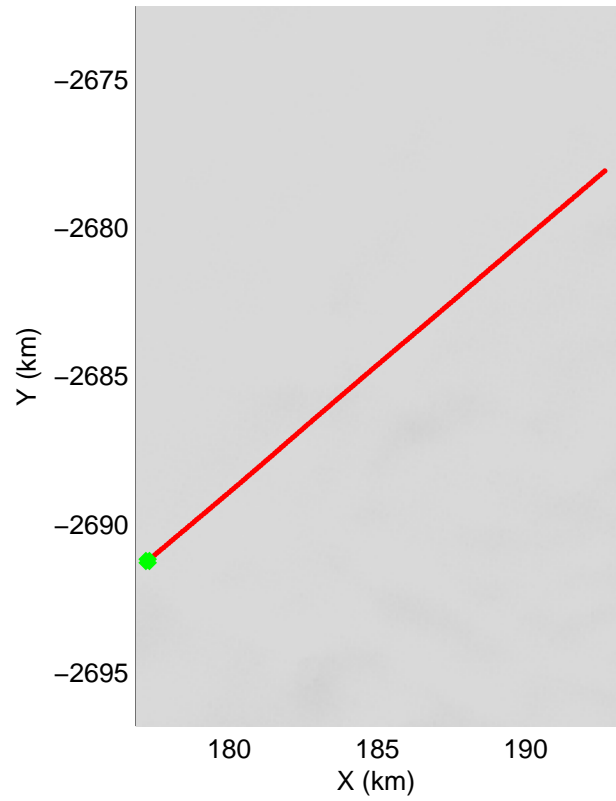
accum 2010_Greenland_P3: "SE Coastal" 20100512_03_073: 15:44:17.9 to 15:47:00.0 GPS






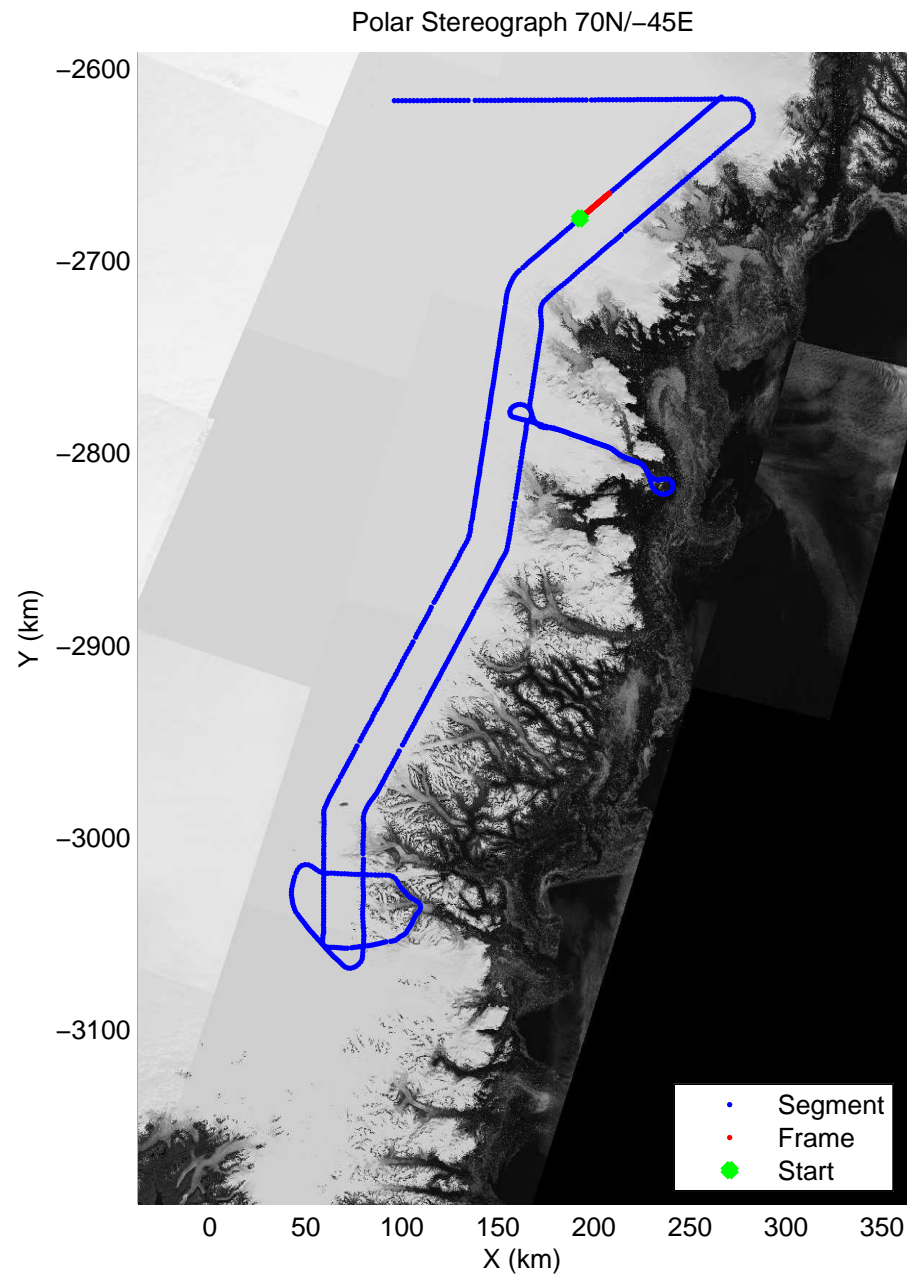
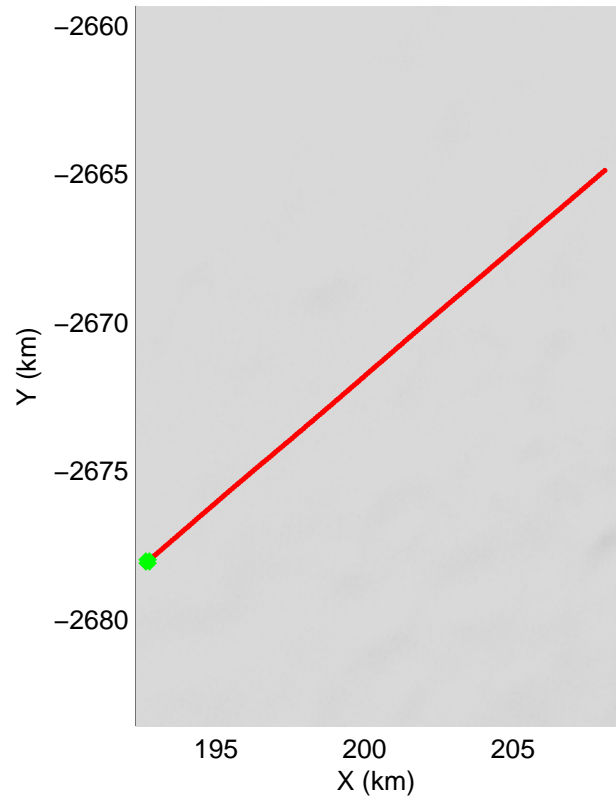
accum 2010_Greenland_P3: "SE Coastal" 20100512_03_074: 15:47:00.2 to 15:49:34.8 GPS






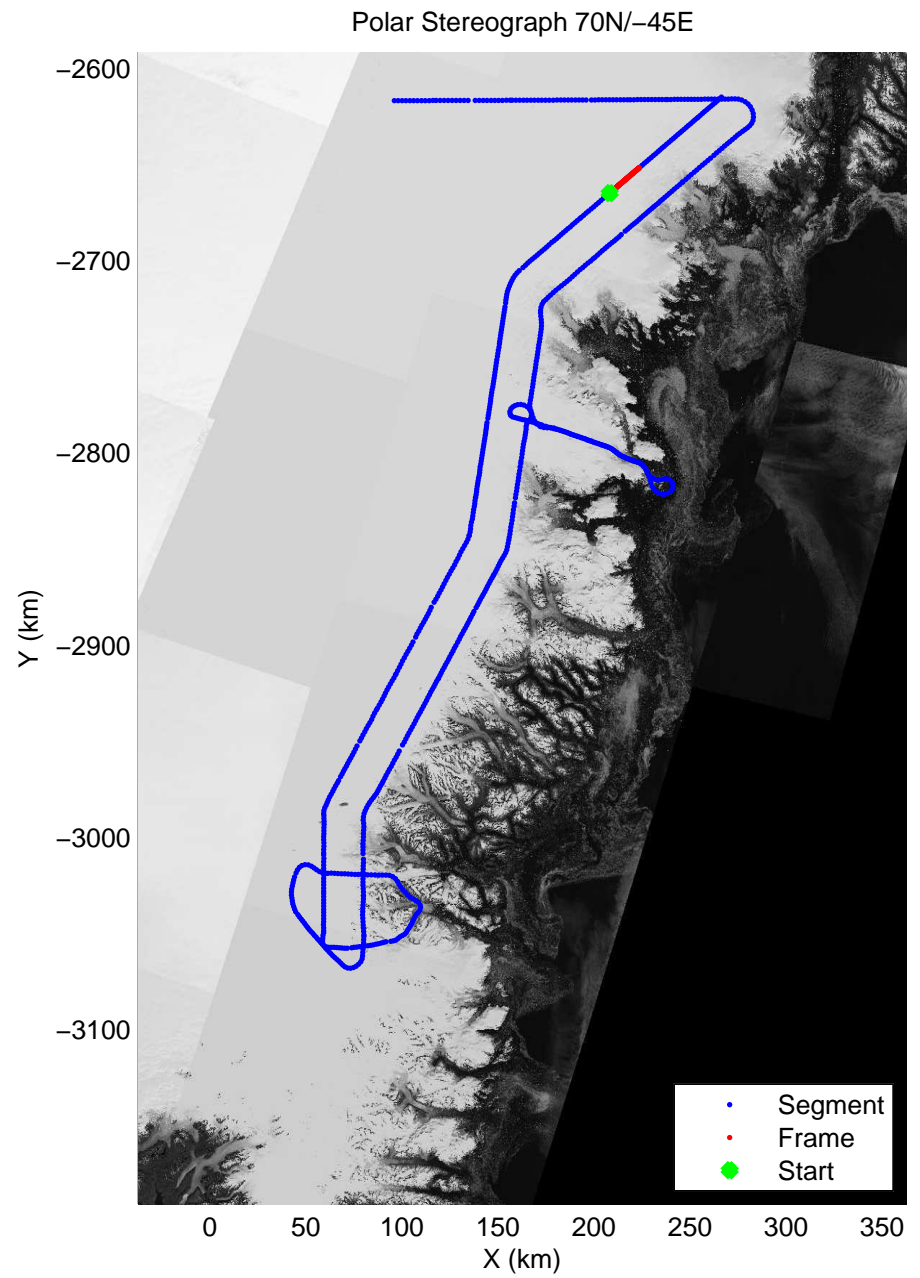
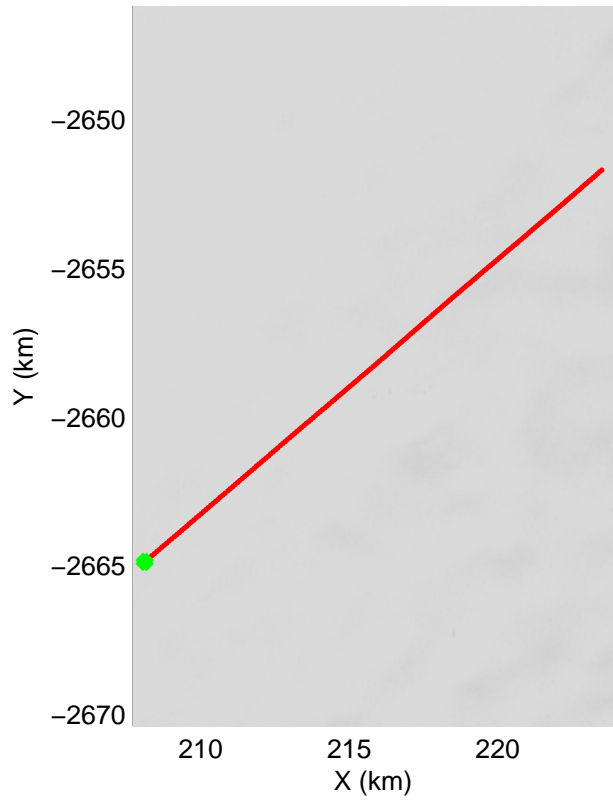
accum 2010_Greenland_P3: "SE Coastal" 20100512_03_075: 15:49:35.0 to 15:52:12.8 GPS






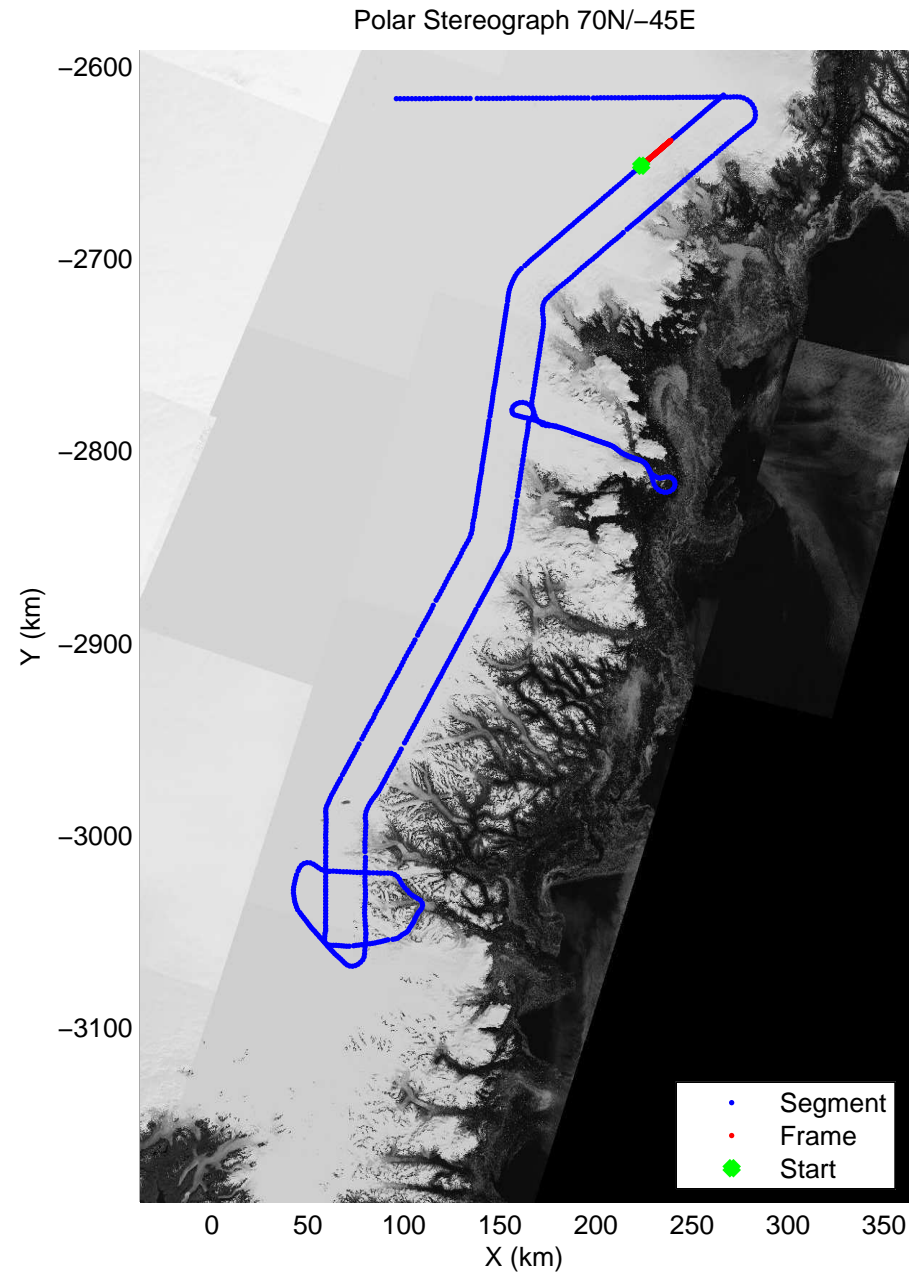
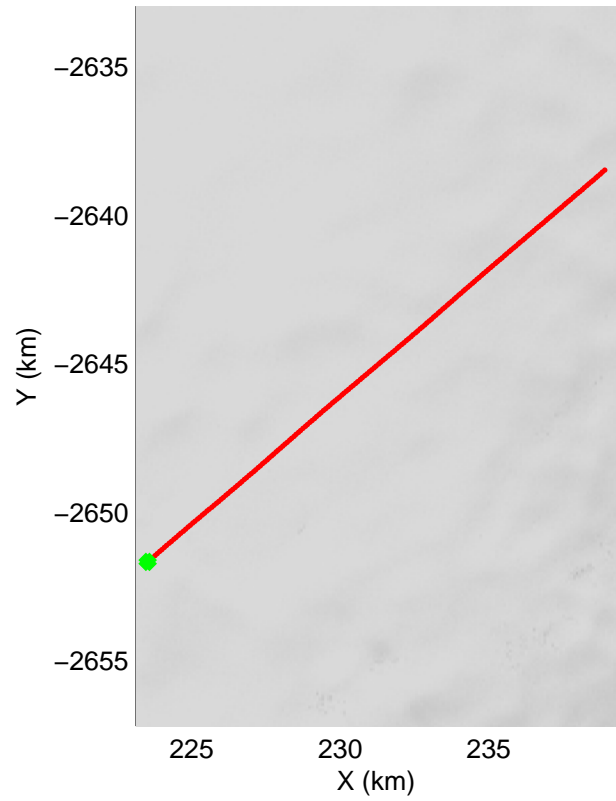
accum 2010_Greenland_P3: "SE Coastal" 20100512_03_076: 15:52:13.0 to 15:54:41.1 GPS






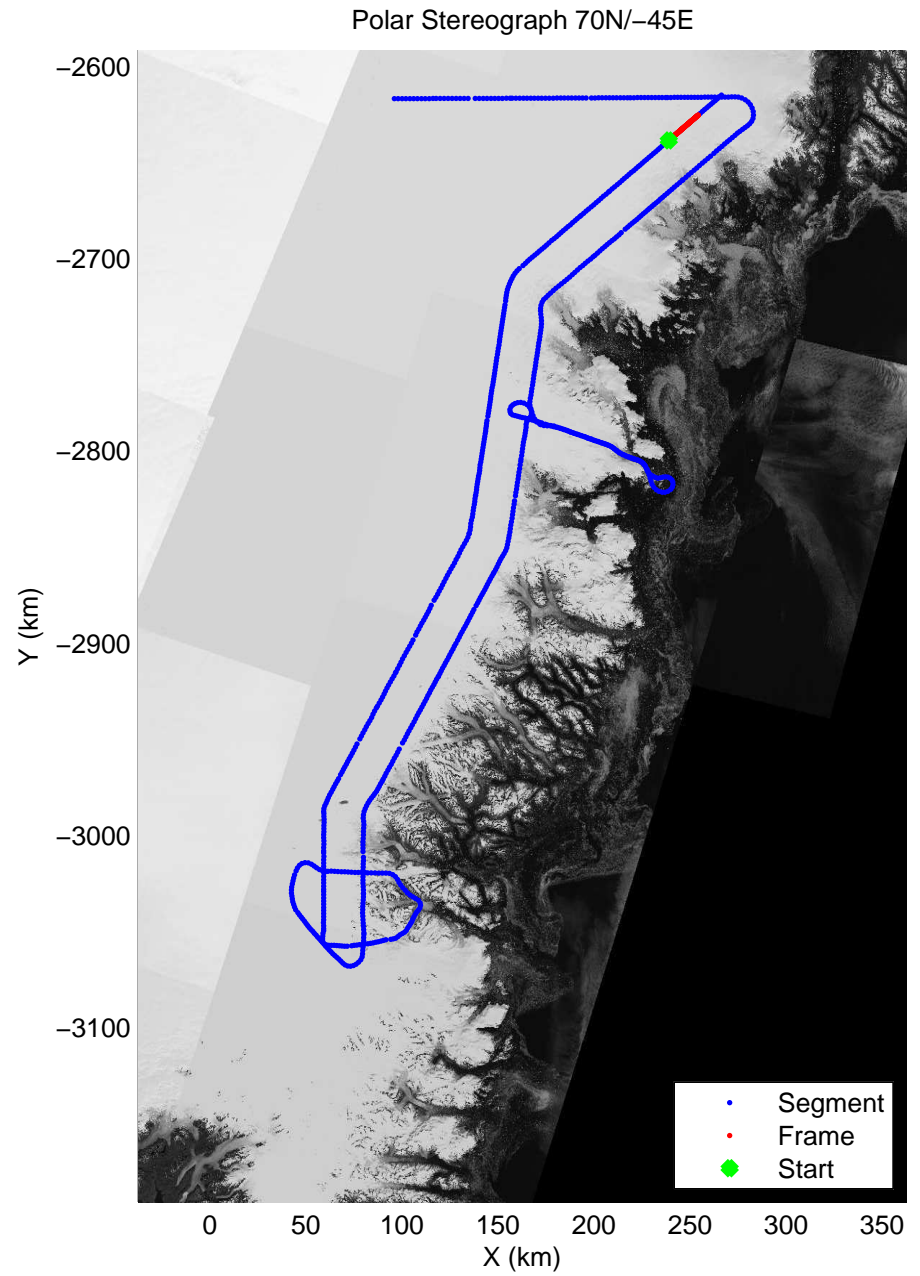
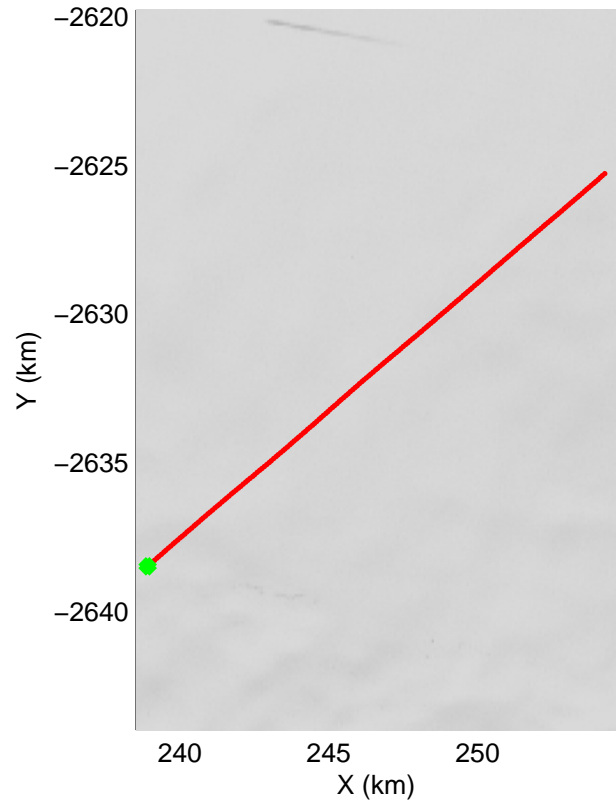
accum 2010_Greenland_P3: "SE Coastal" 20100512_03_077: 15:54:41.3 to 15:57:15.3 GPS






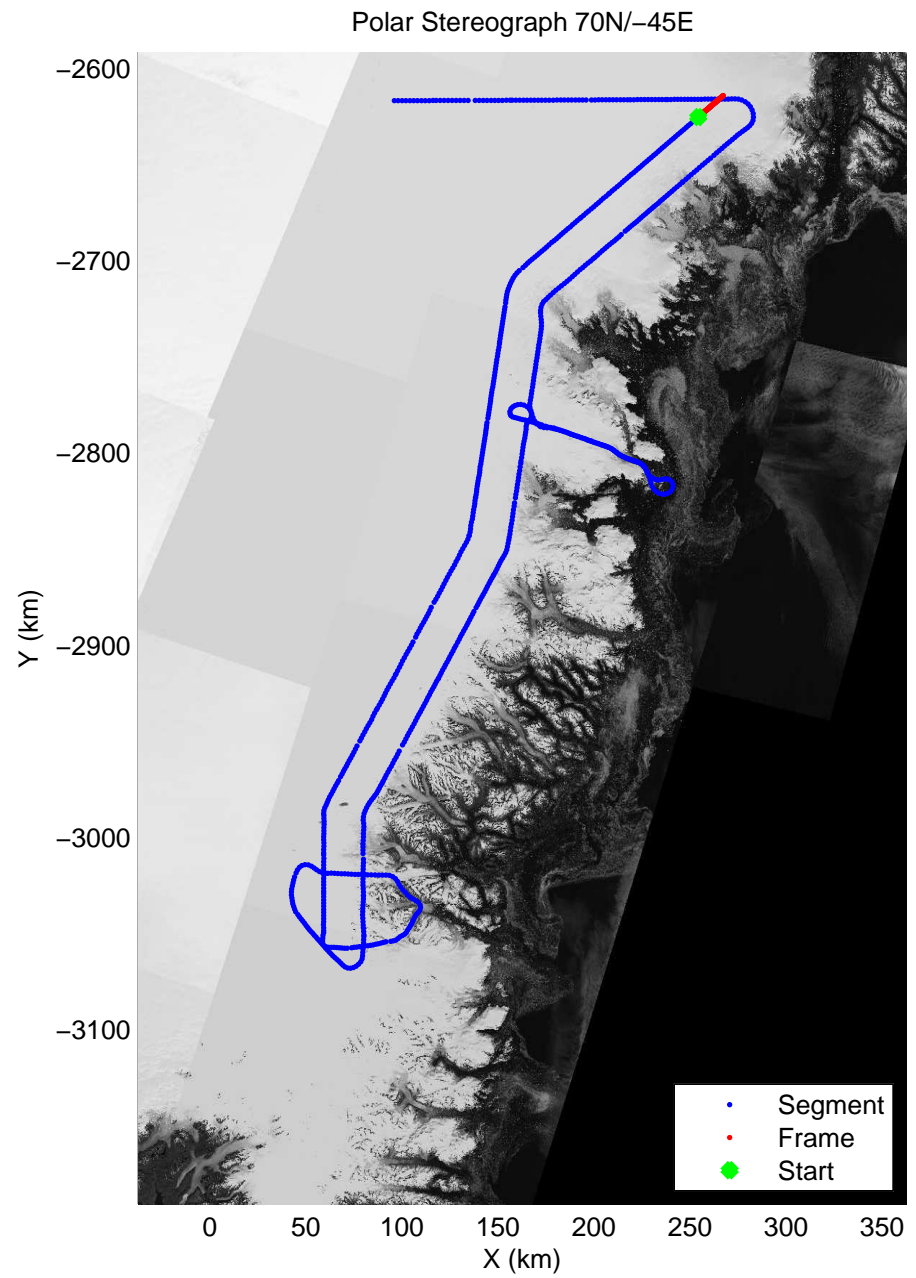
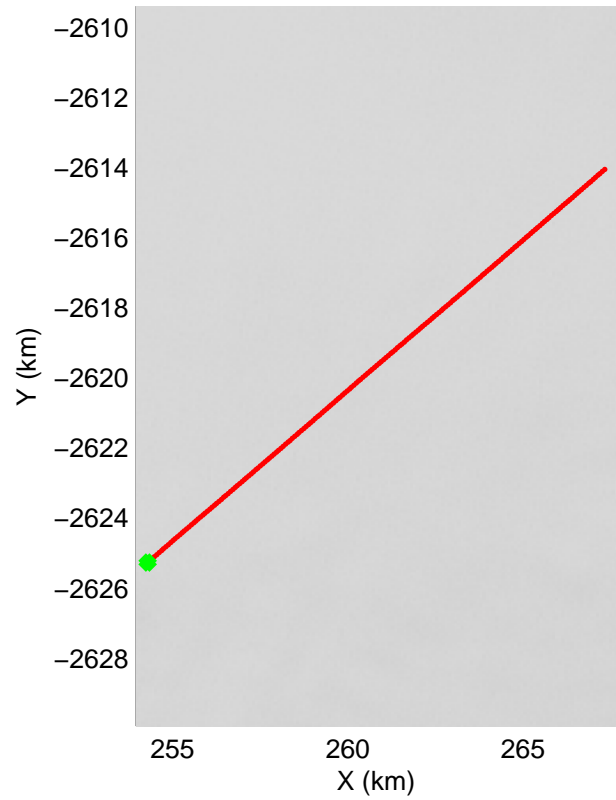
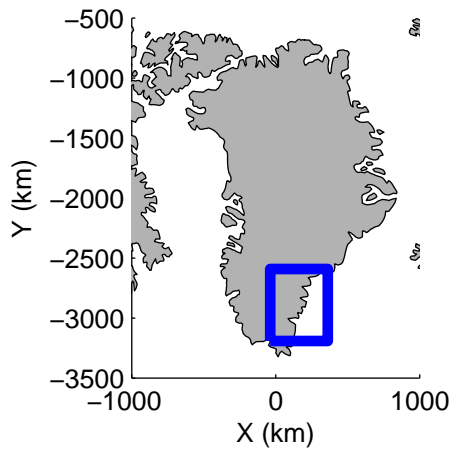
accum 2010_Greenland_P3: "SE Coastal" 20100512_03_078: 15:57:15.5 to 16:00:01.3 GPS





accum 2010_Greenland_P3: "SE Coastal" 20100512_03_079: 16:00:01.4 to 16:02:51.7 GPS





accum 2010_Greenland_P3: "SE Coastal" 20100512_03_080: 16:02:51.9 to 16:05:19.1 GPS

