
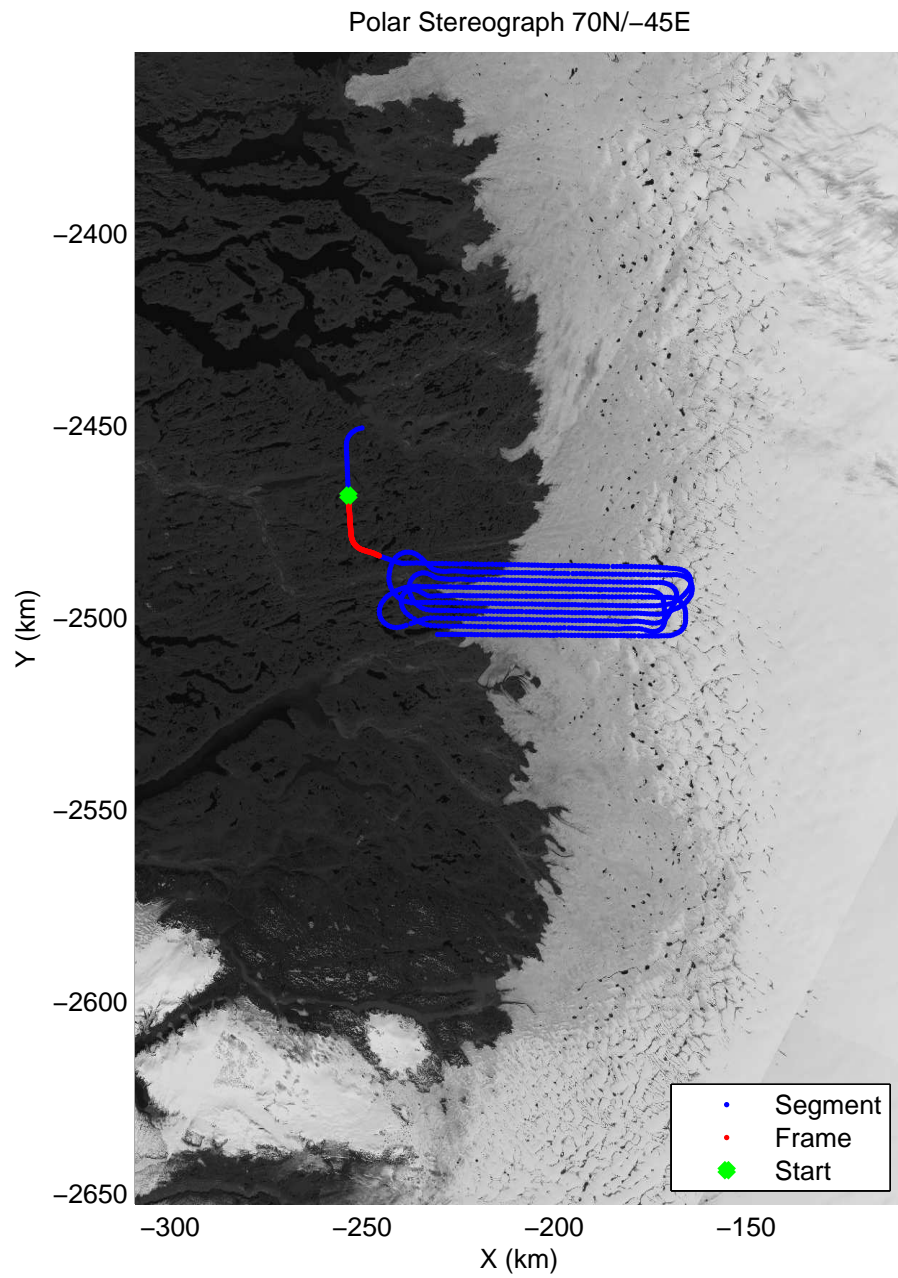

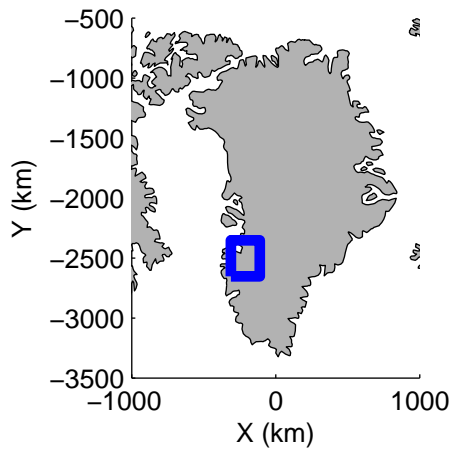


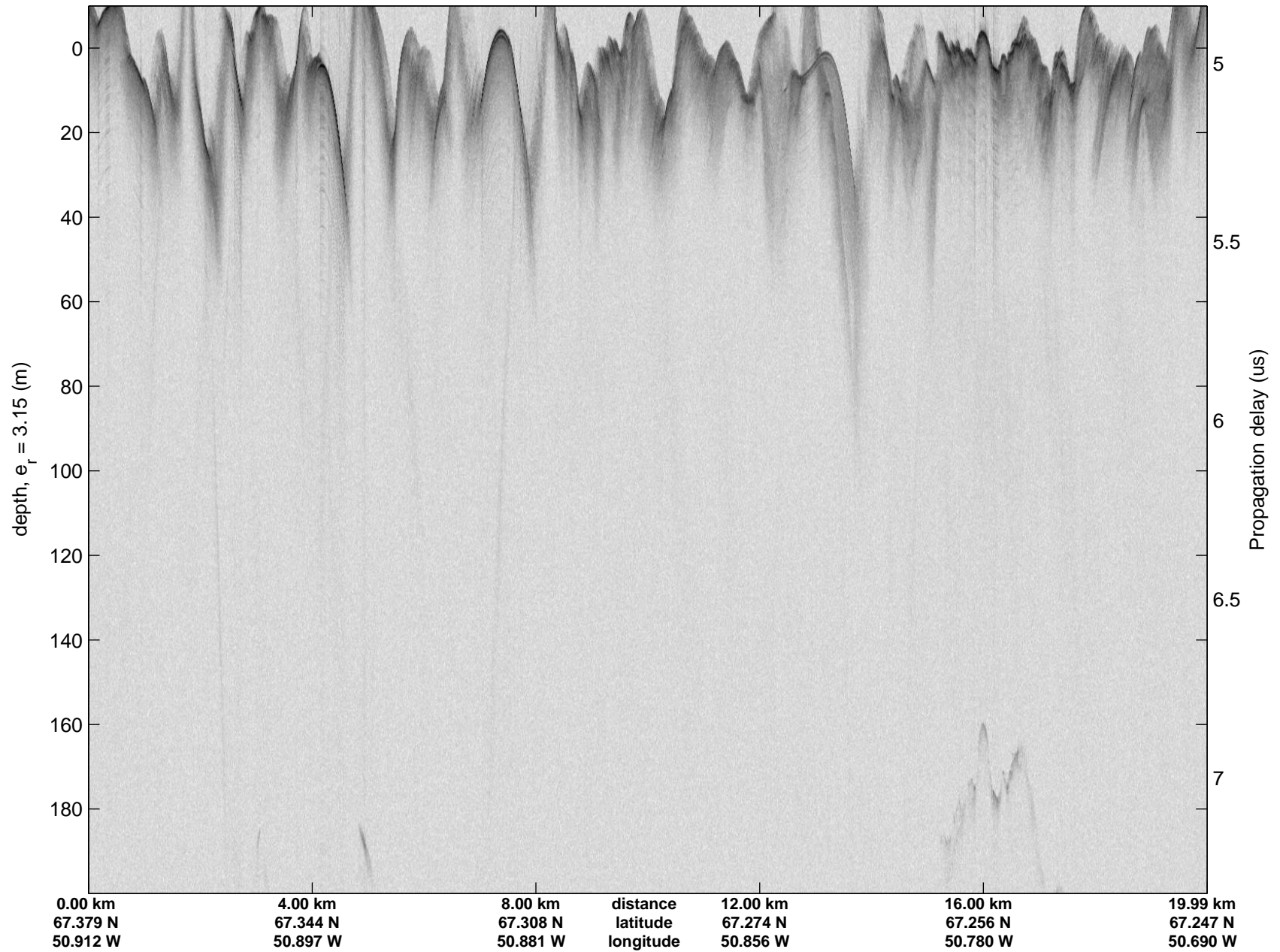
accum 2010\_Greenland\_P3: "Russell 01" 20100510\_02\_001: 15:18:34.3 to 15:21:47.1 GPS




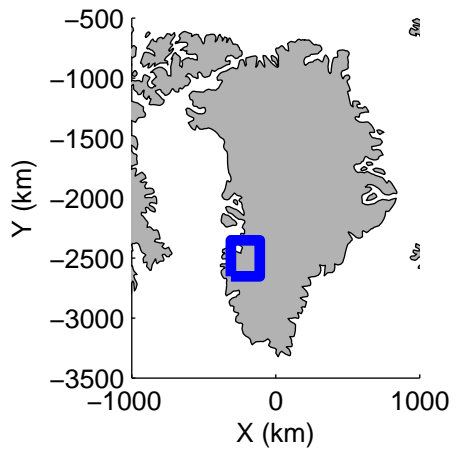




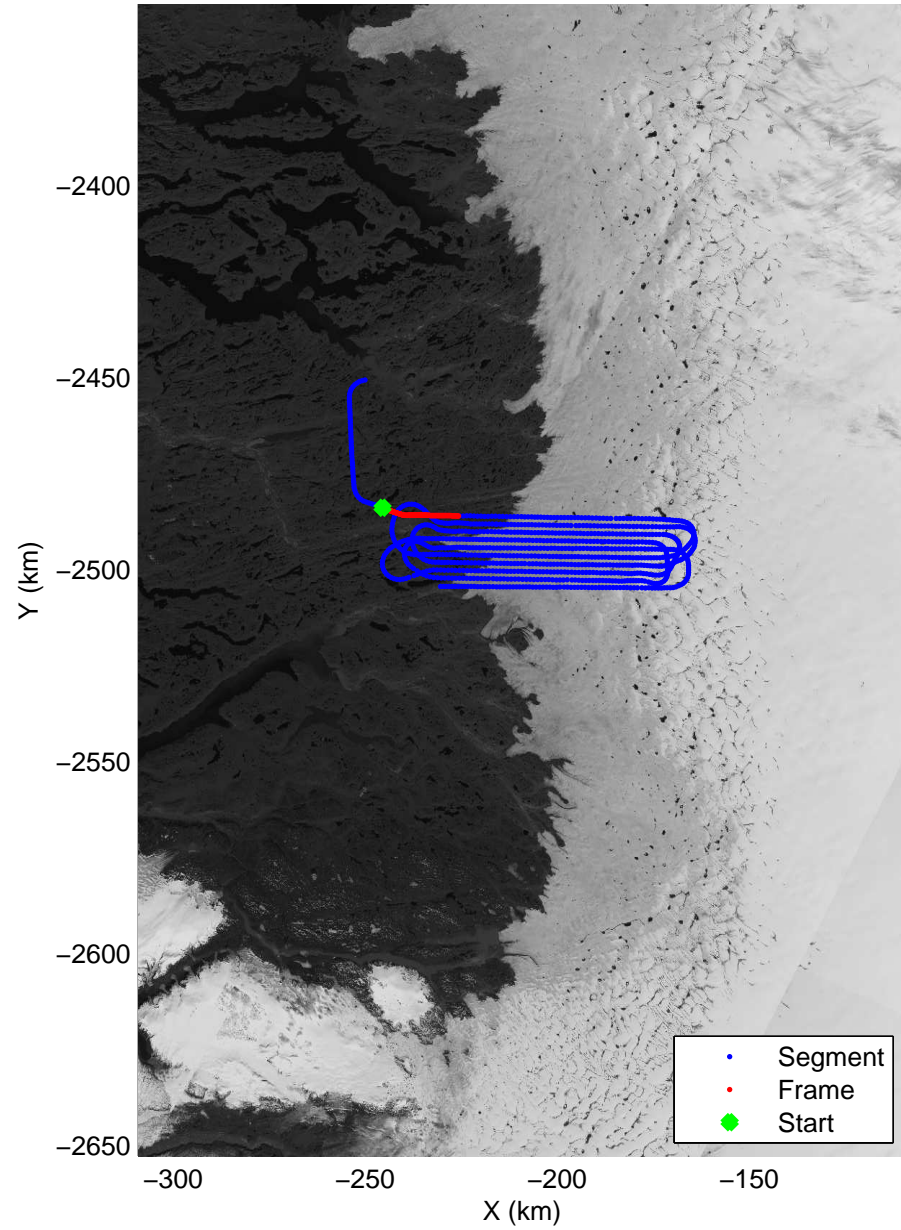
accum 2010\_Greenland\_P3: "Russell 01" 20100510\_02\_002: 15:21:47.4 to 15:24:54.0 GPS







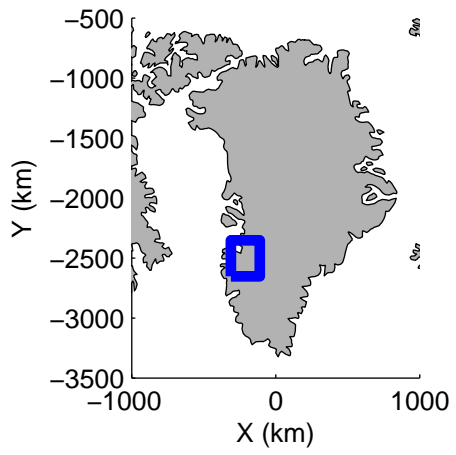


Polar Stereograph 70N/-45E

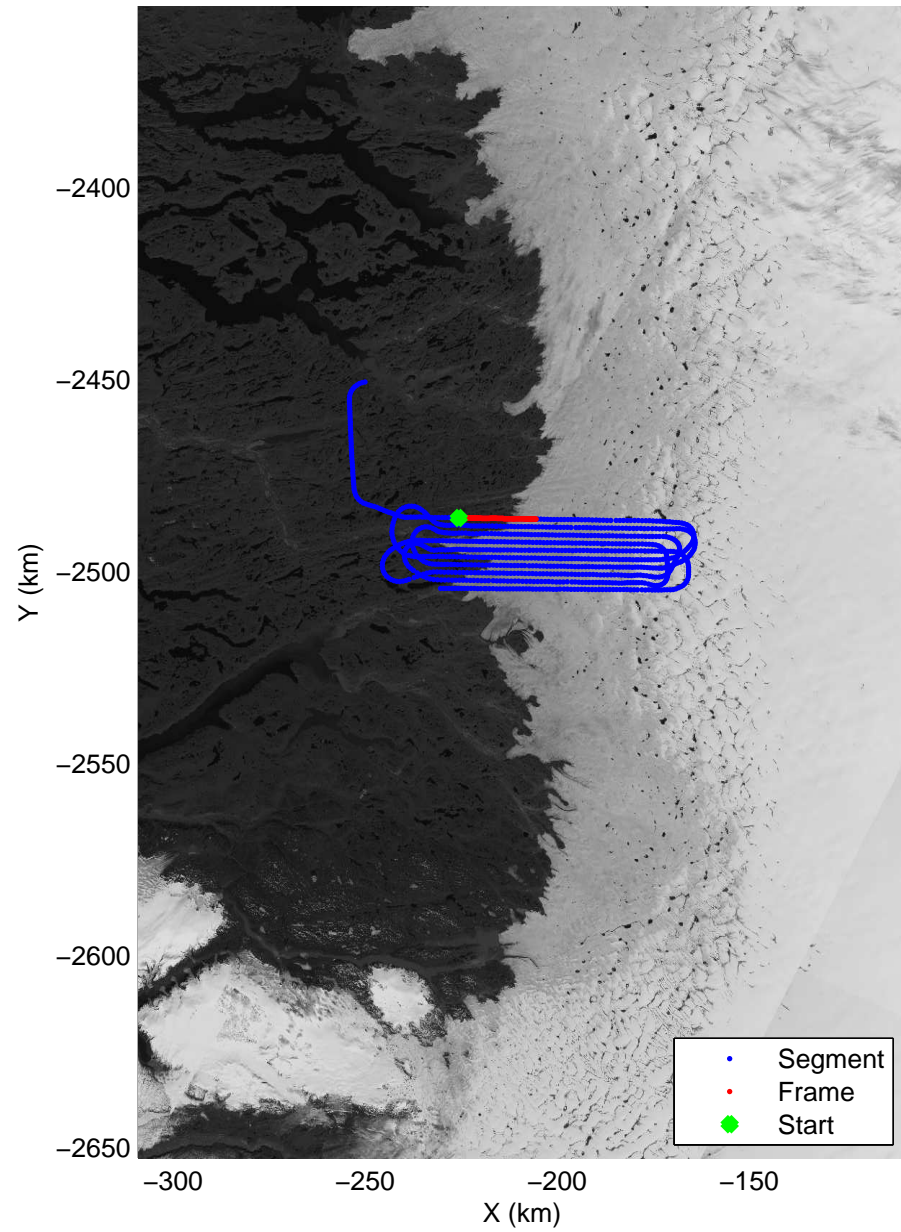


accum 2010\_Greenland\_P3: "Russell 01" 20100510\_02\_003: 15:24:54.1 to 15:27:51.6 GPS



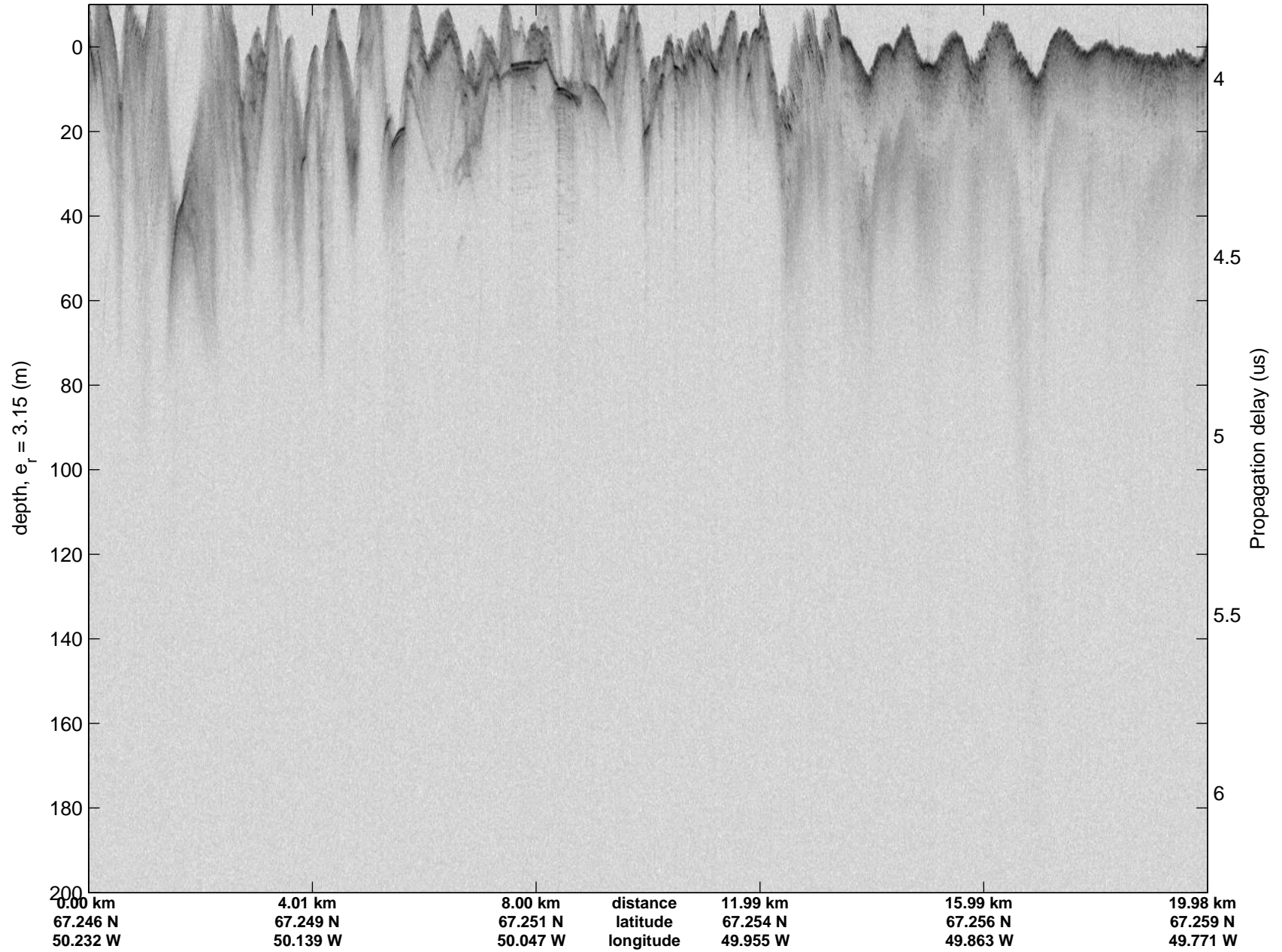



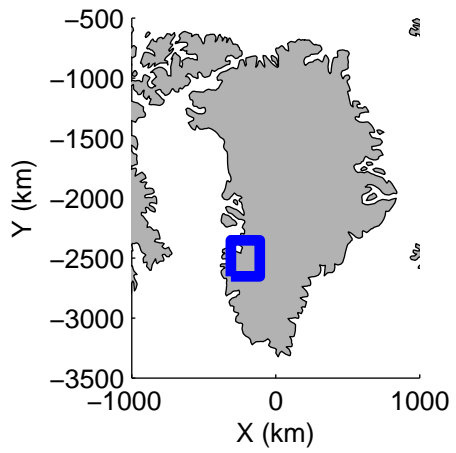
Polar Stereograph 70N/-45E



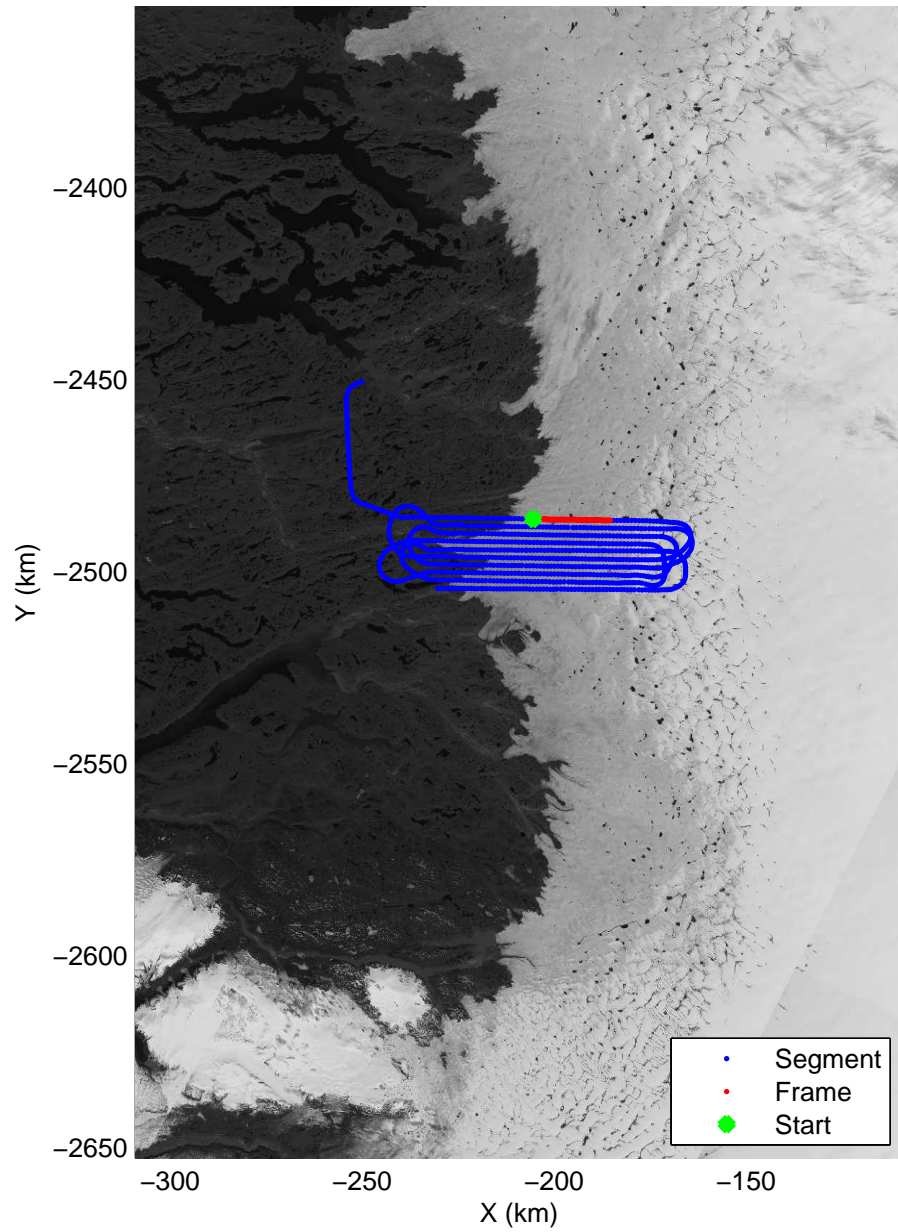


accum 2010\_Greenland\_P3: "Russell 01" 20100510\_02\_004: 15:27:51.7 to 15:30:17.4 GPS






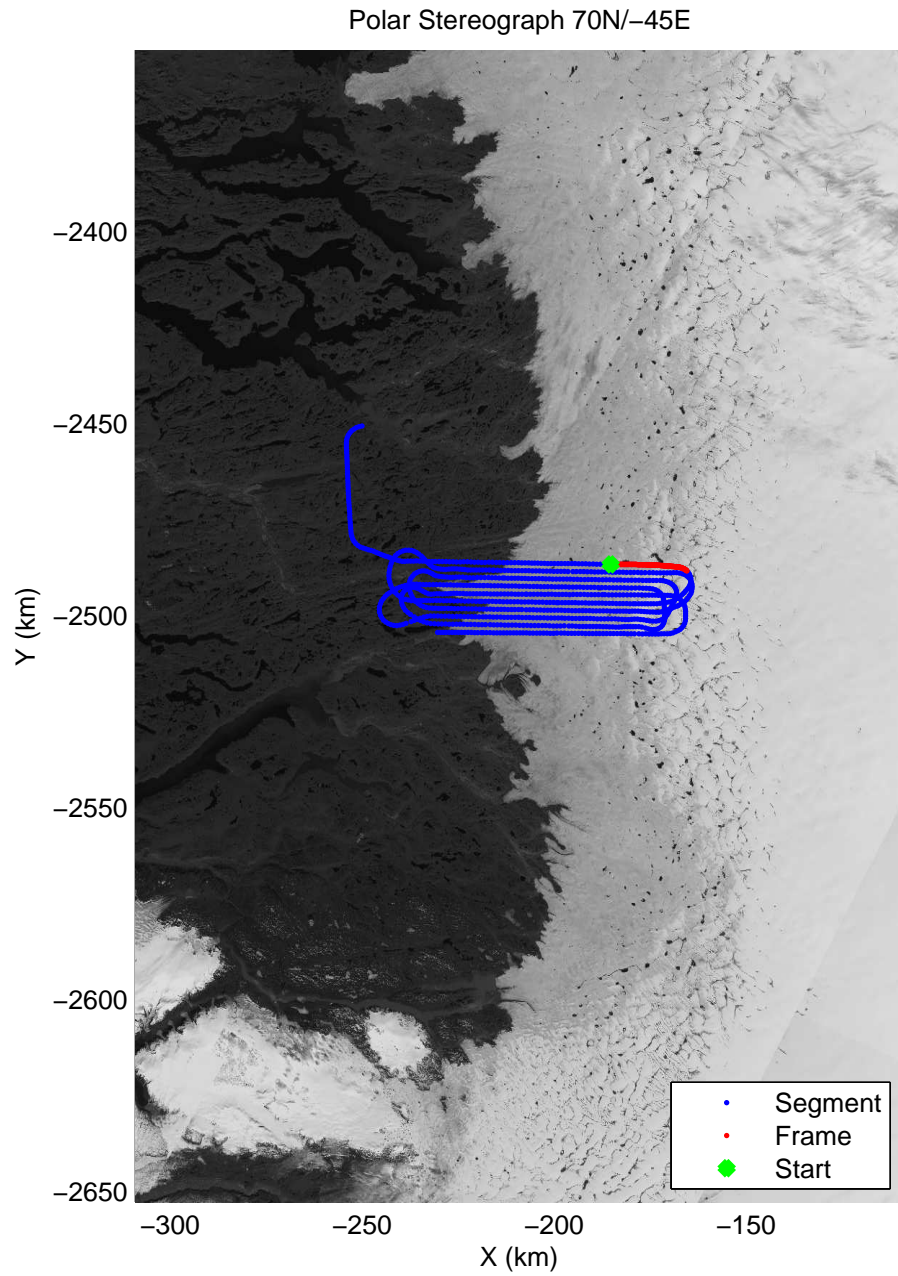

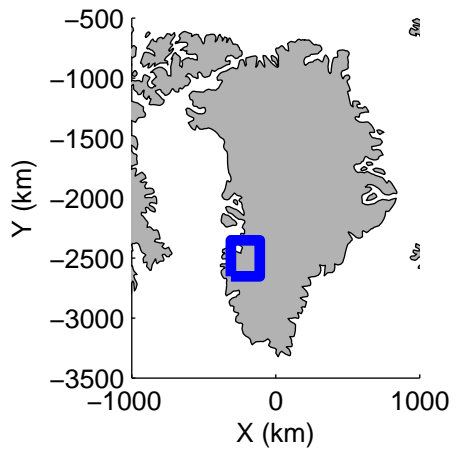
Polar Stereograph 70N/-45E




accum 2010\_Greenland\_P3: "Russell 01" 20100510\_02\_005: 15:30:17.5 to 15:32:47.3 GPS

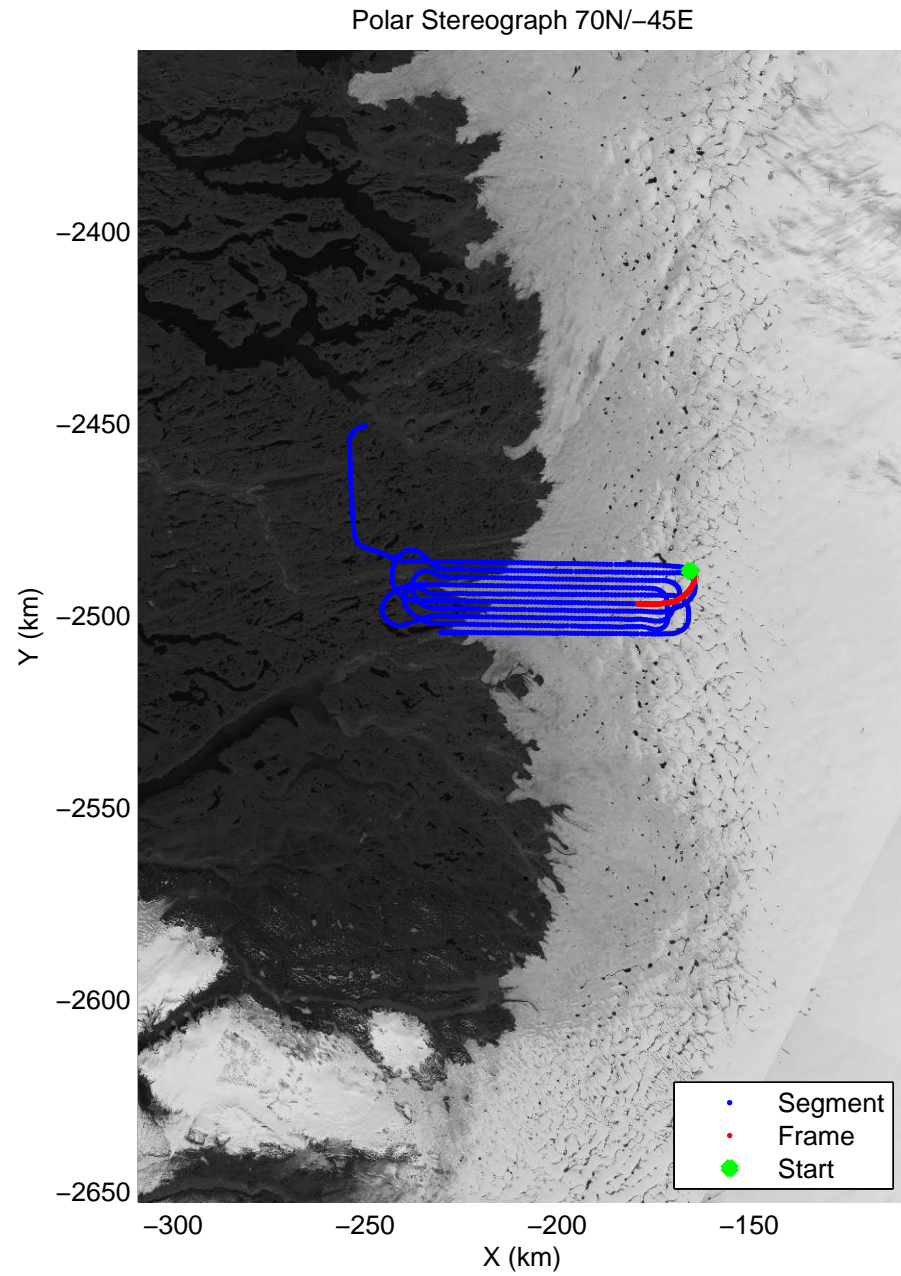

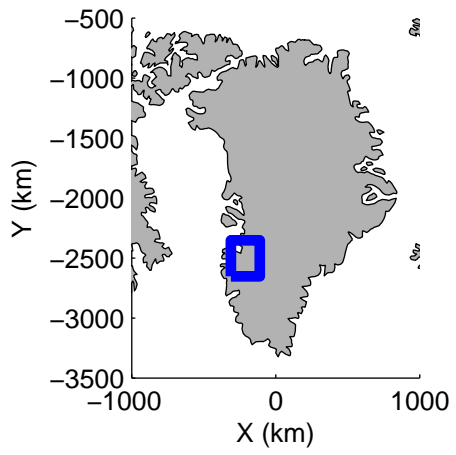







accum 2010\_Greenland\_P3: "Russell 01" 20100510\_02\_006: 15:32:47.5 to 15:35:24.3 GPS


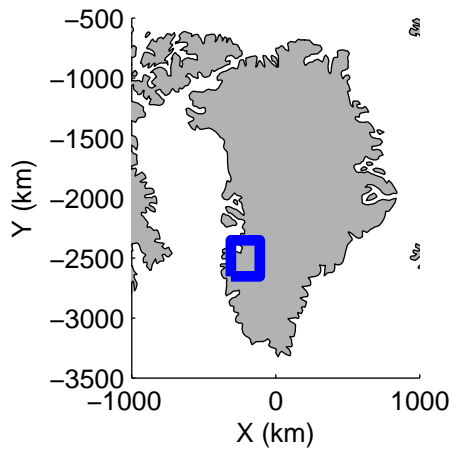




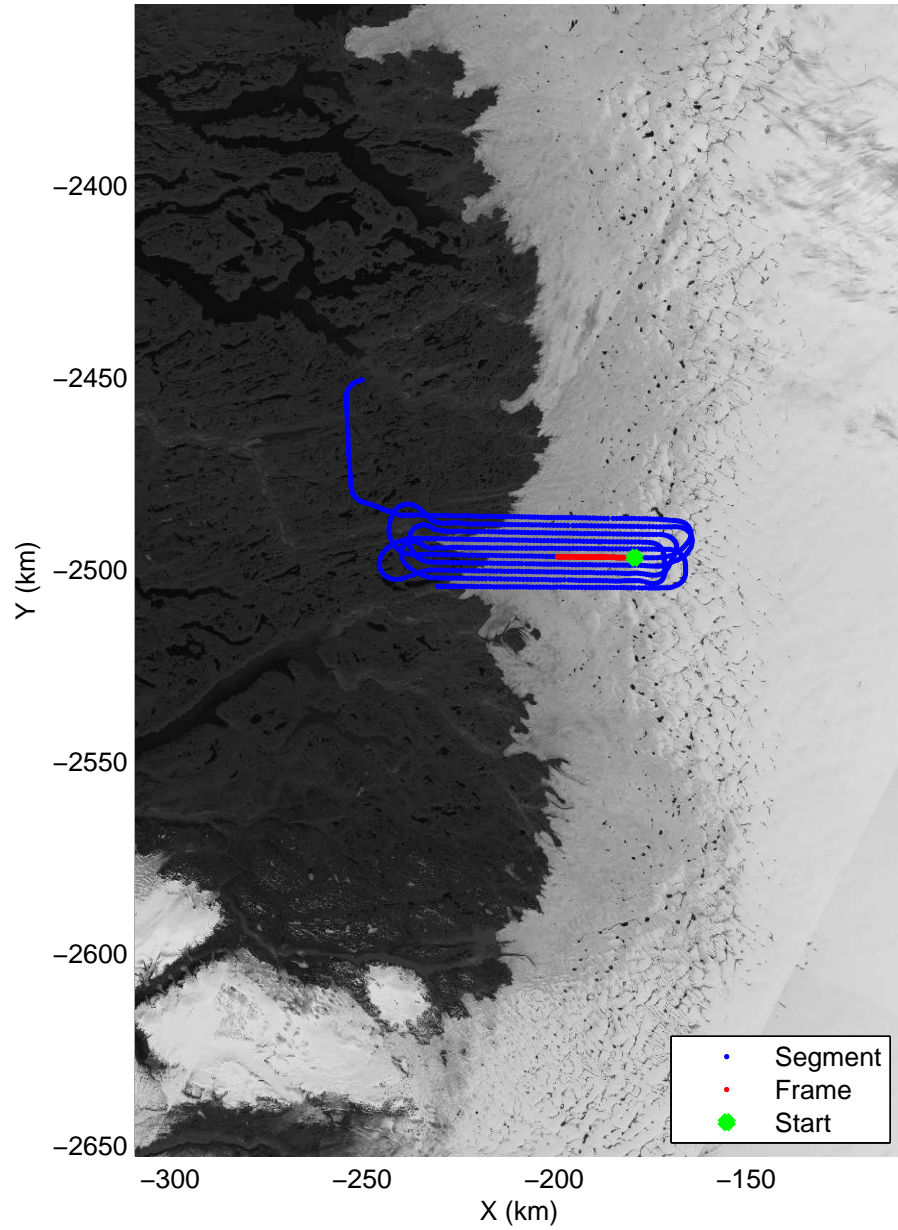


accum 2010\_Greenland\_P3: "Russell 01" 20100510\_02\_007: 15:35:24.4 to 15:38:32.5 GPS







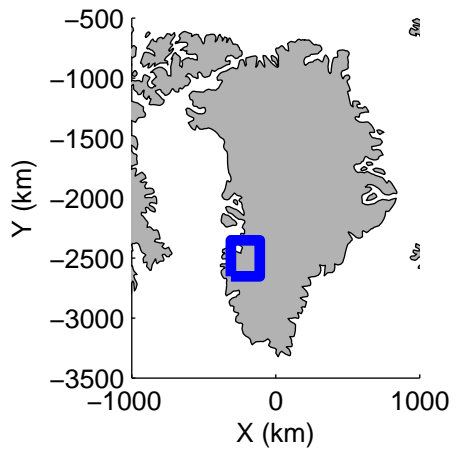
Polar Stereograph 70N/-45E



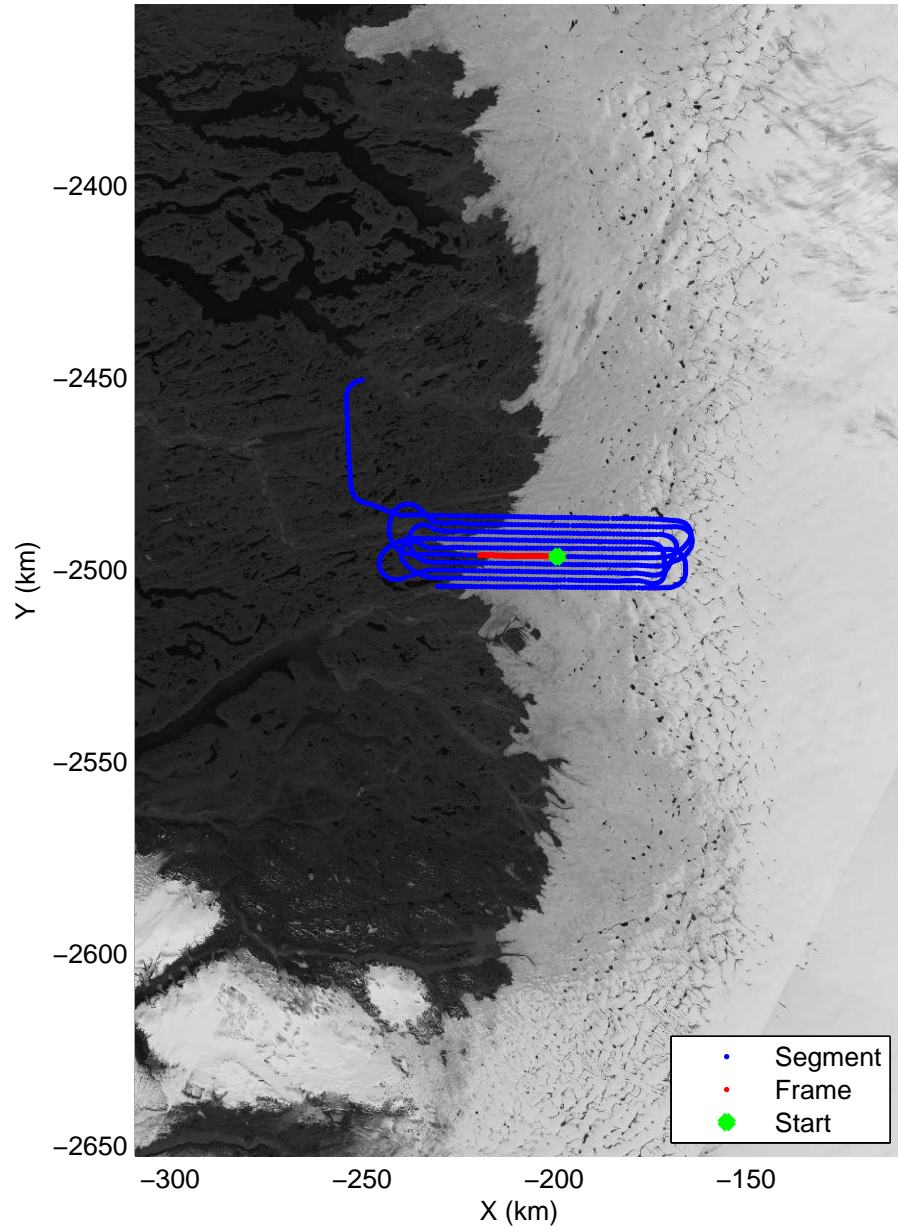
accum 2010\_Greenland\_P3: "Russell 01" 20100510\_02\_008: 15:38:32.7 to 15:41:06.4 GPS



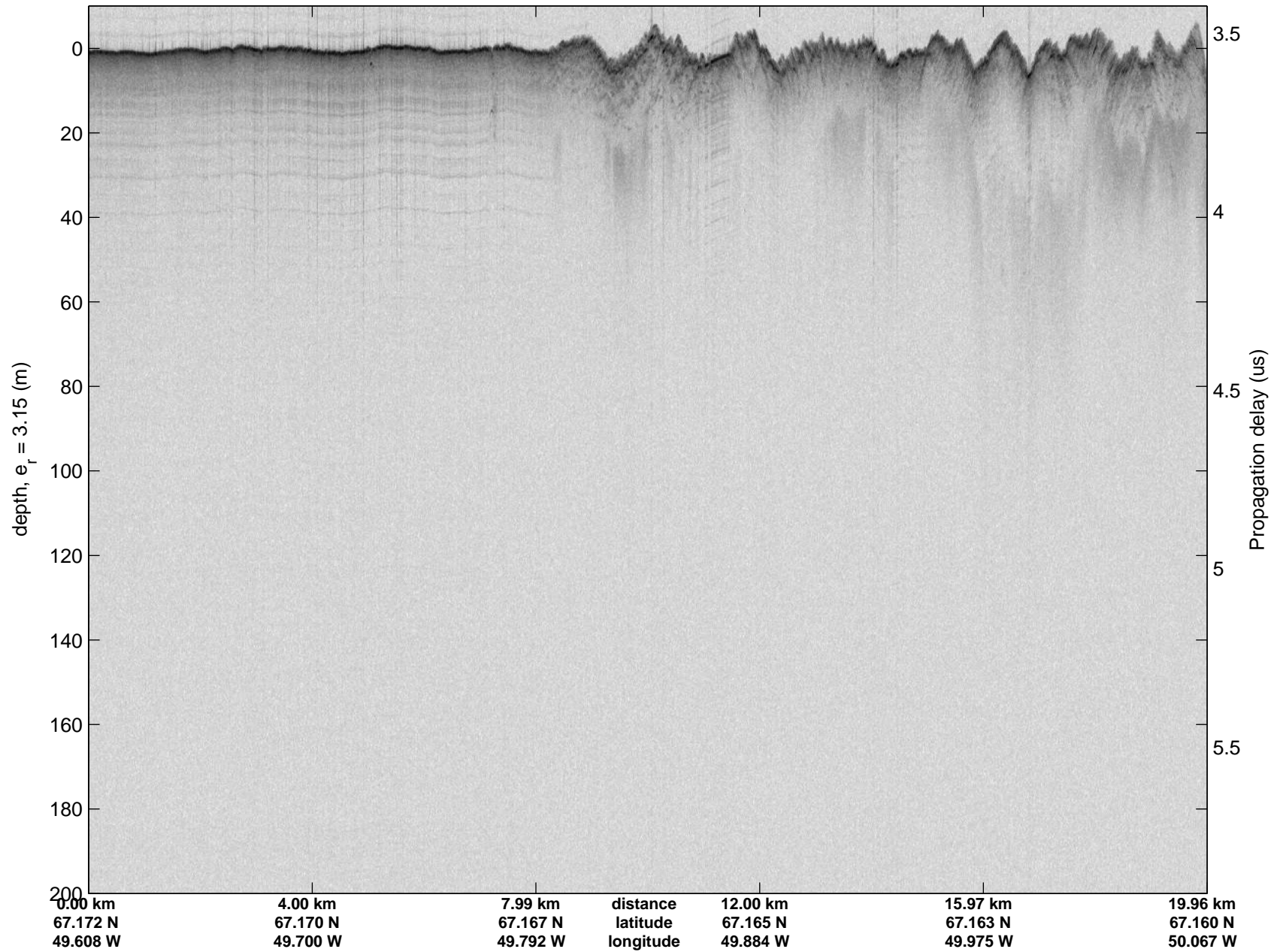


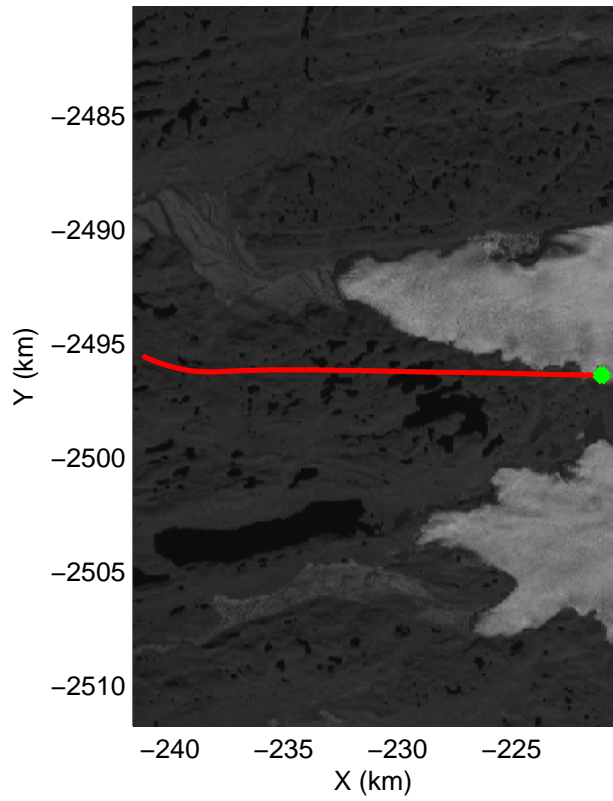
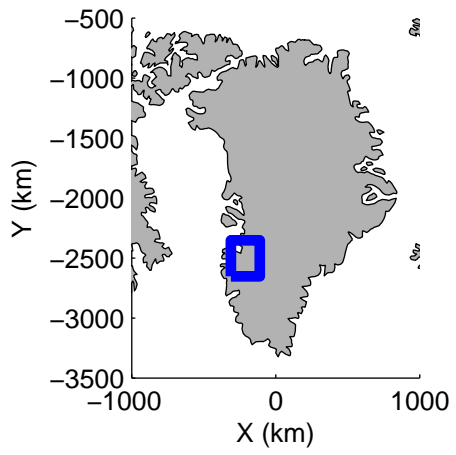


Polar Stereograph 70N/-45E

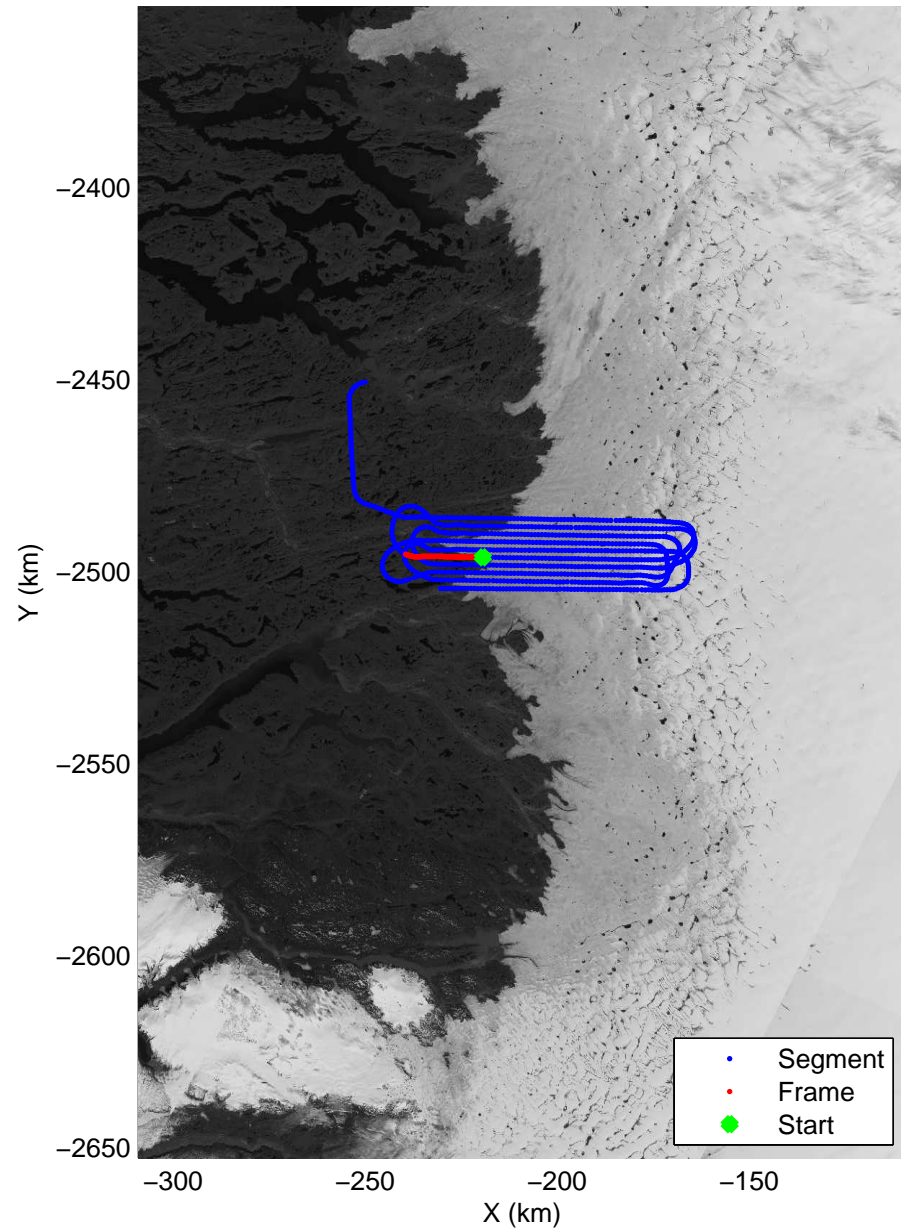


accum 2010\_Greenland\_P3: "Russell 01" 20100510\_02\_009: 15:41:06.6 to 15:43:32.4 GPS






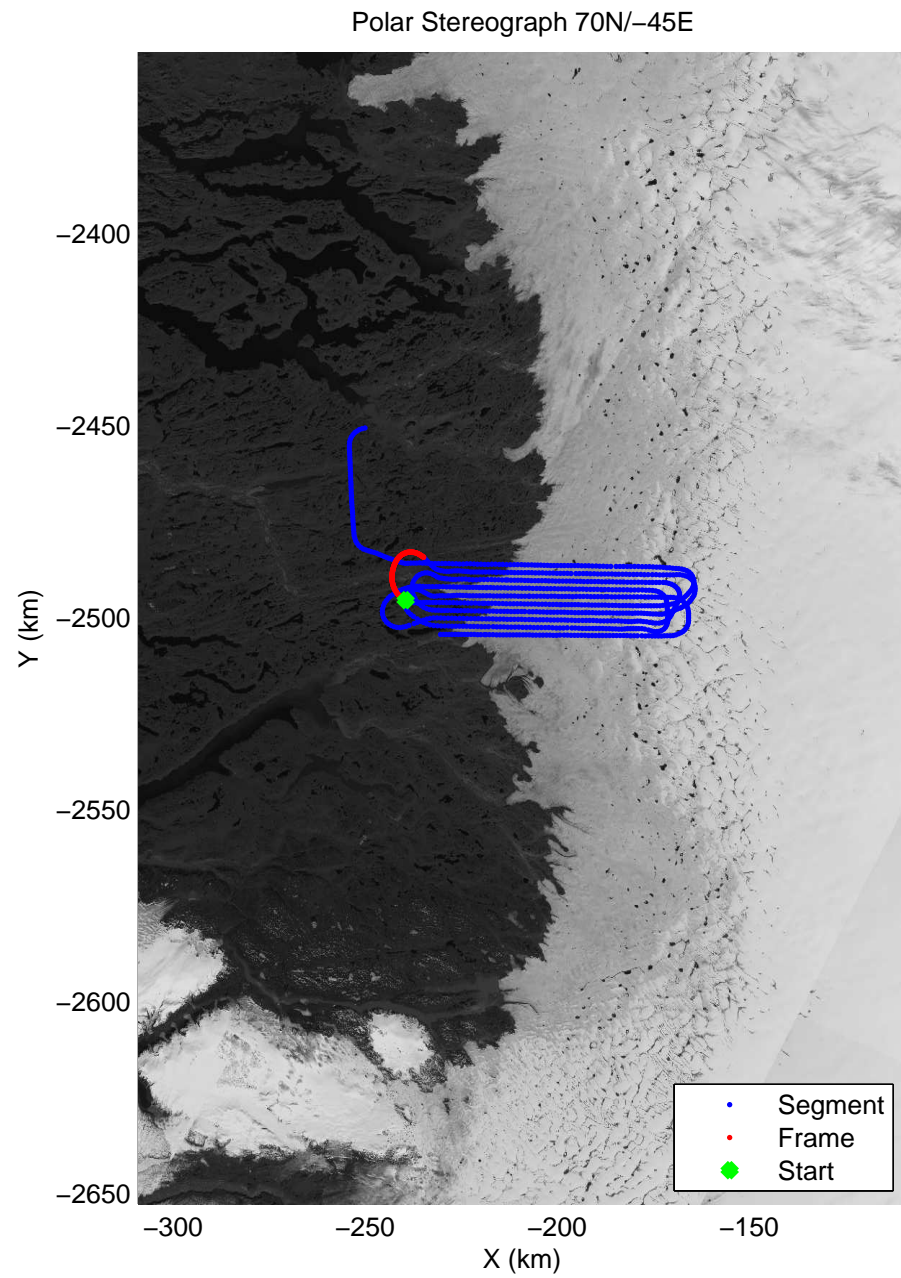

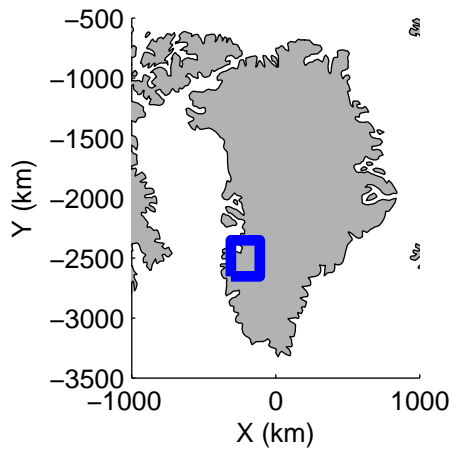
Polar Stereograph 70N/-45E






accum 2010\_Greenland\_P3: "Russell 01" 20100510\_02\_010: 15:43:32.6 to 15:46:07.5 GPS


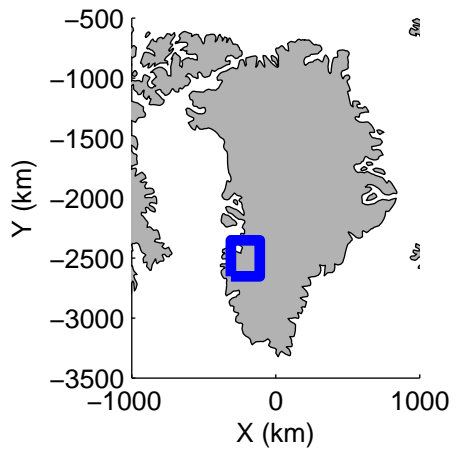




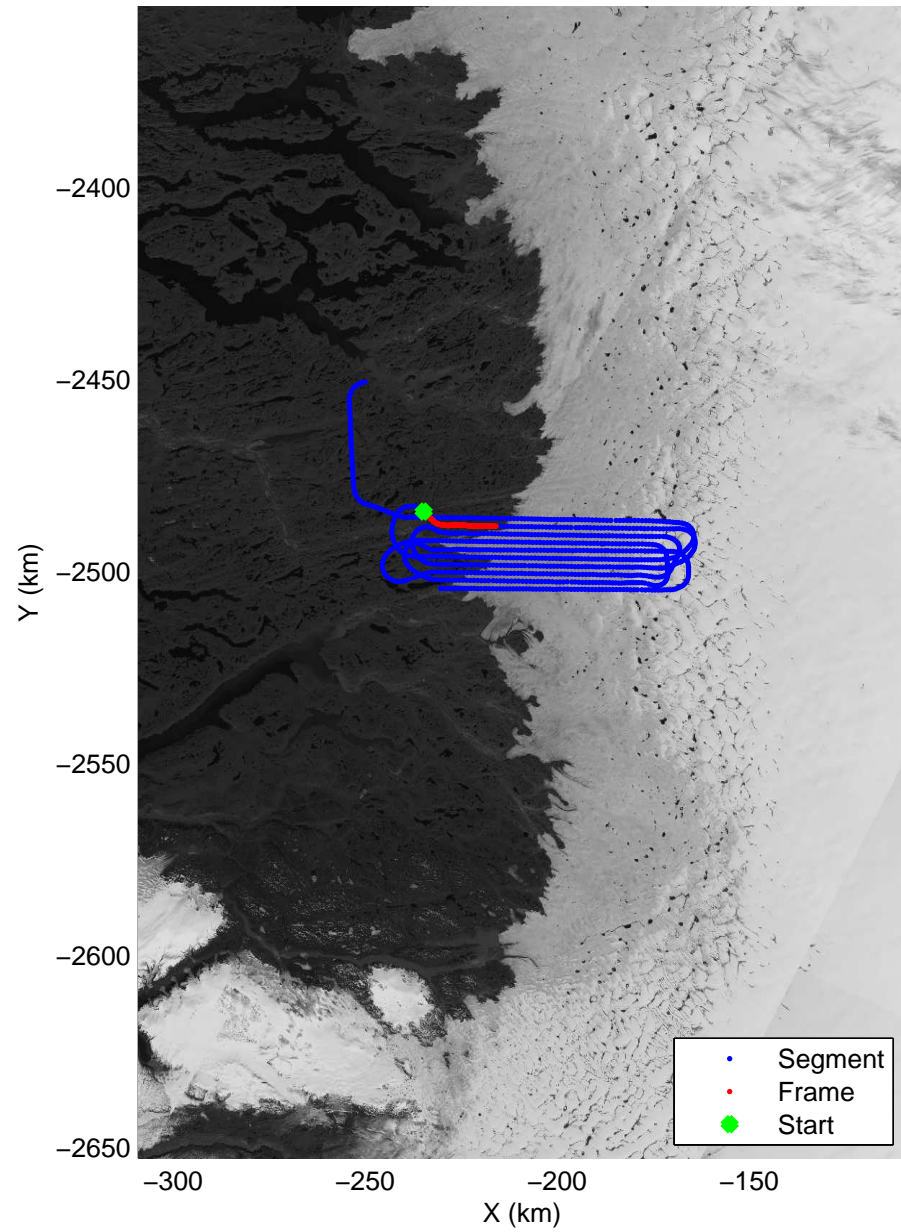
accum 2010\_Greenland\_P3: "Russell 01" 20100510\_02\_011: 15:46:07.7 to 15:49:01.7 GPS






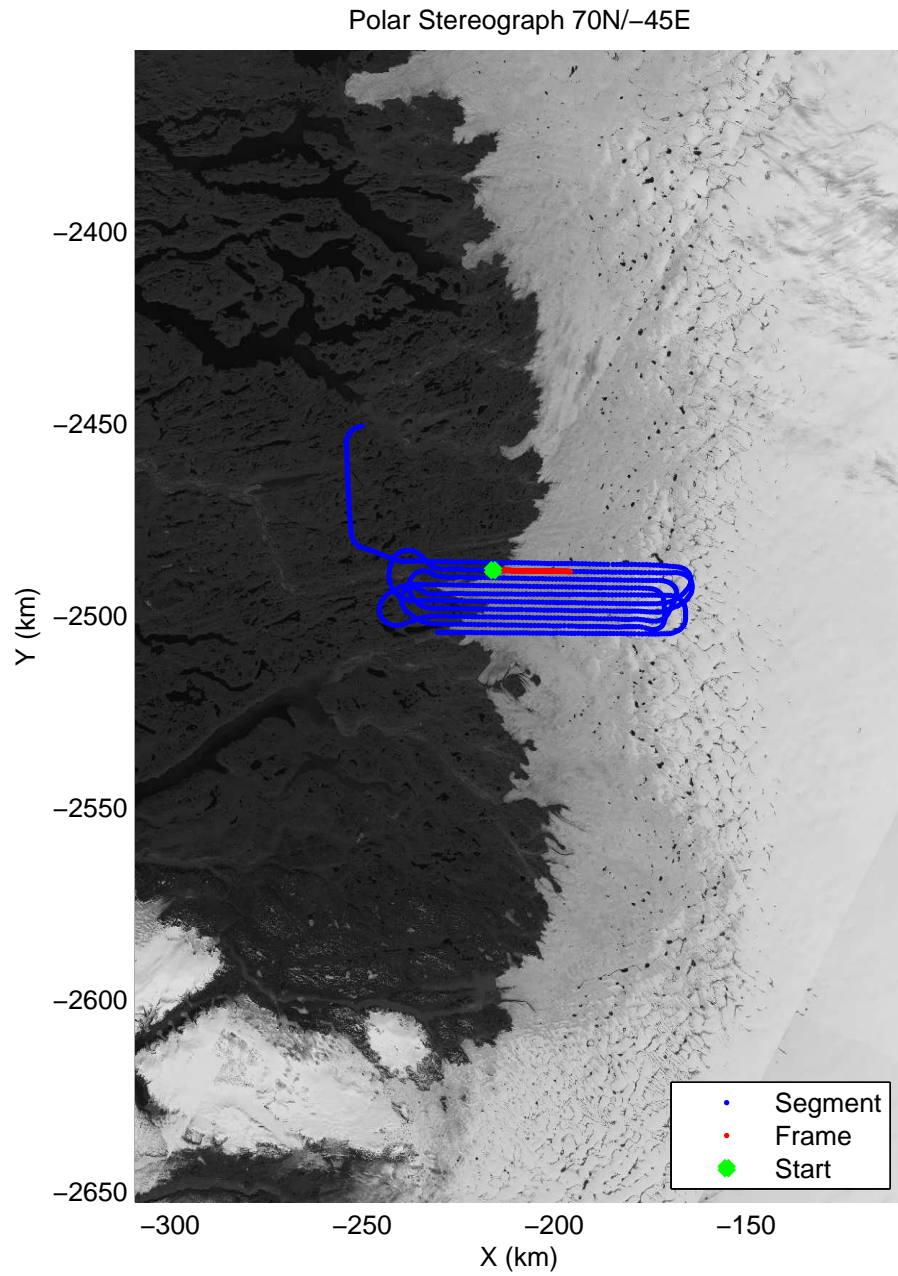

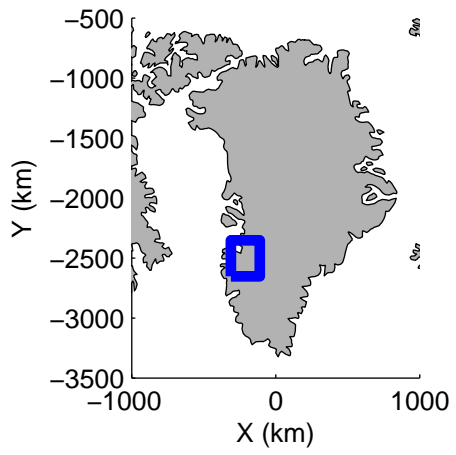


Polar Stereograph 70N/-45E




accum 2010\_Greenland\_P3: "Russell 01" 20100510\_02\_012: 15:49:01.9 to 15:52:06.6 GPS

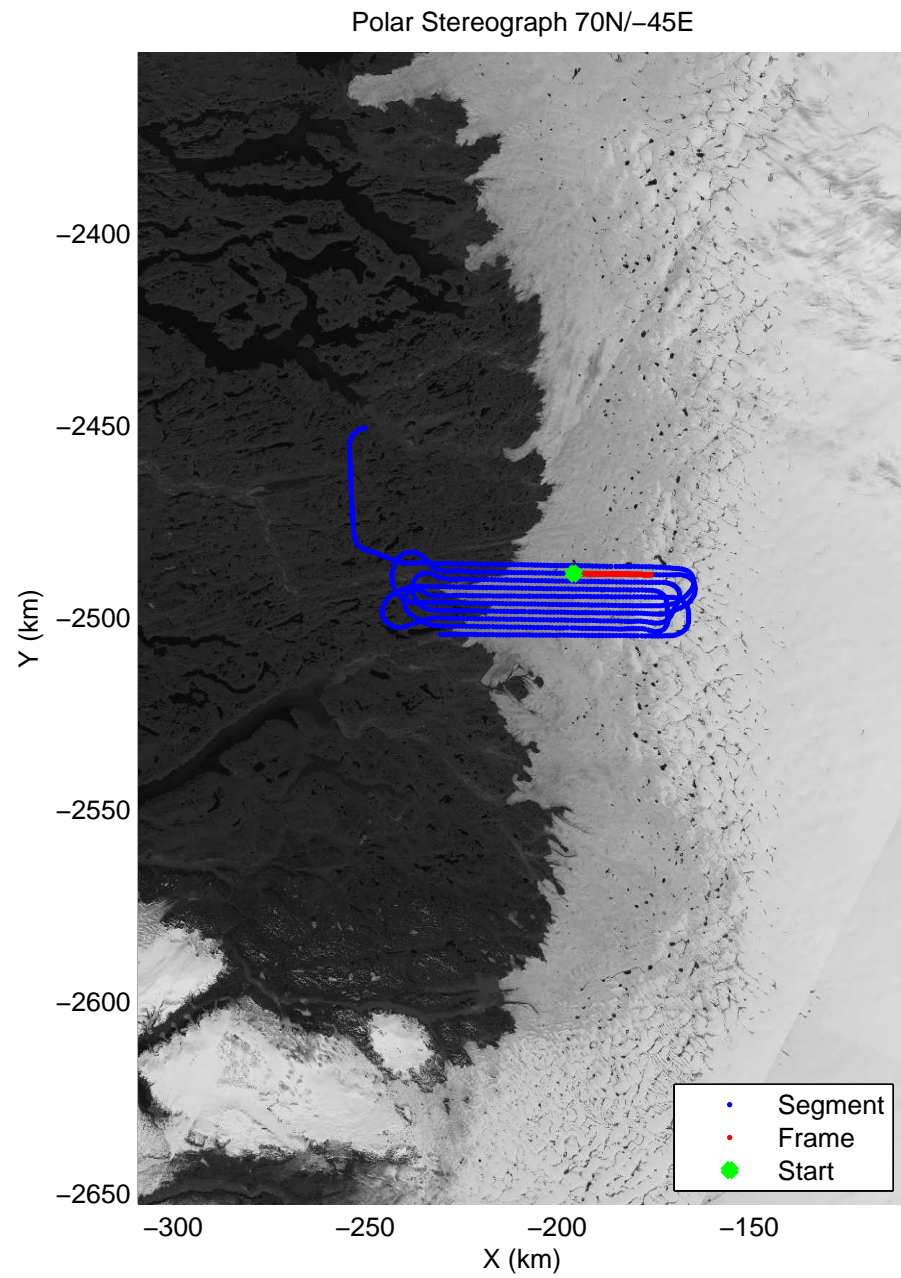

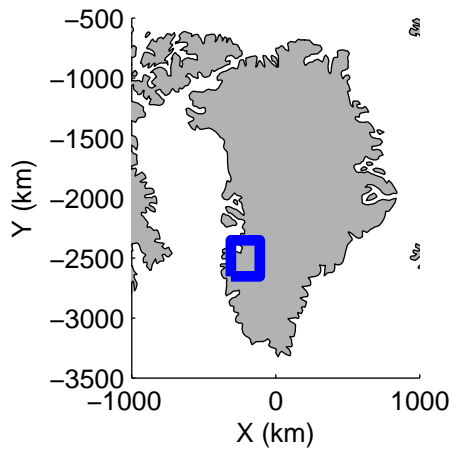







accum 2010\_Greenland\_P3: "Russell 01" 20100510\_02\_013: 15:52:06.8 to 15:54:34.3 GPS

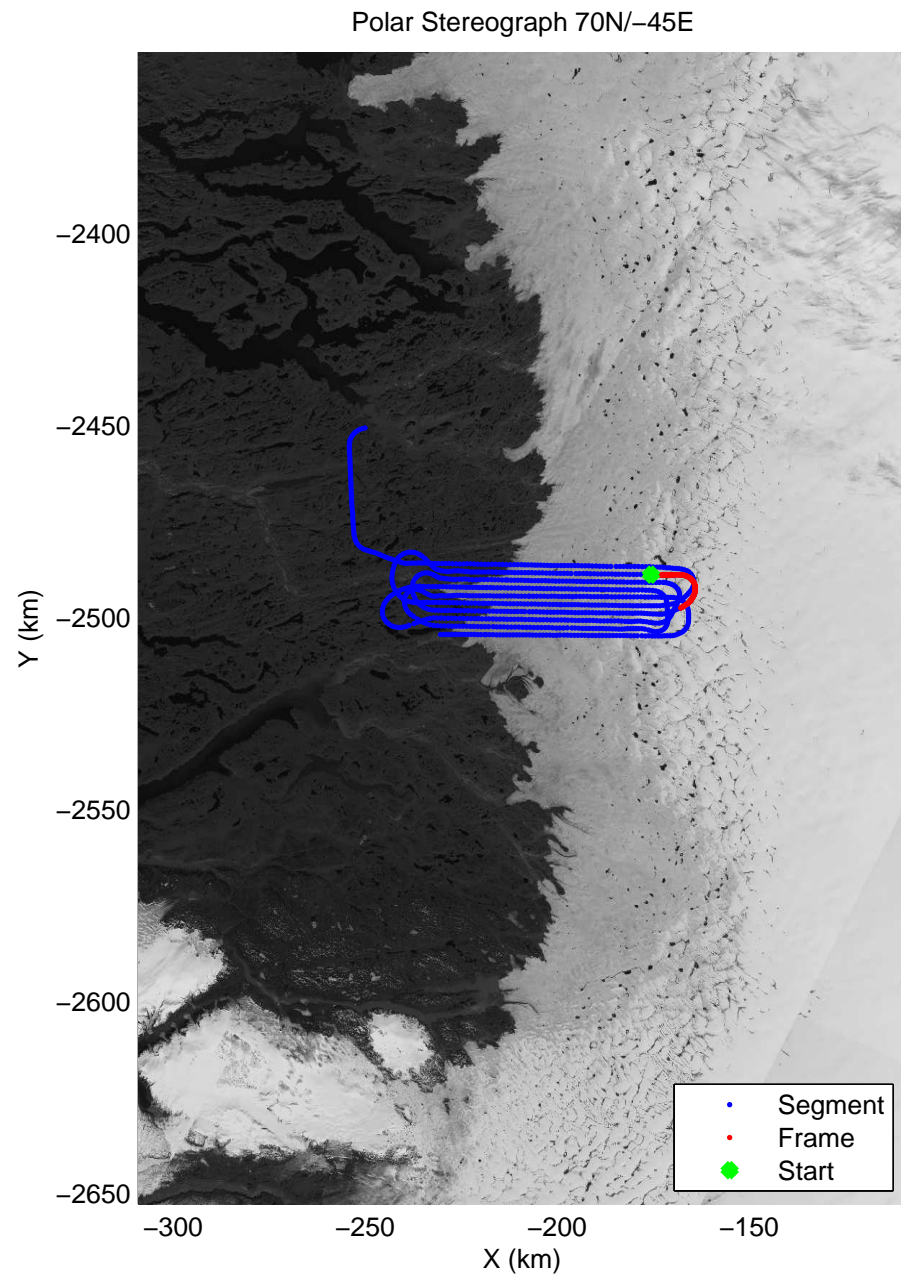
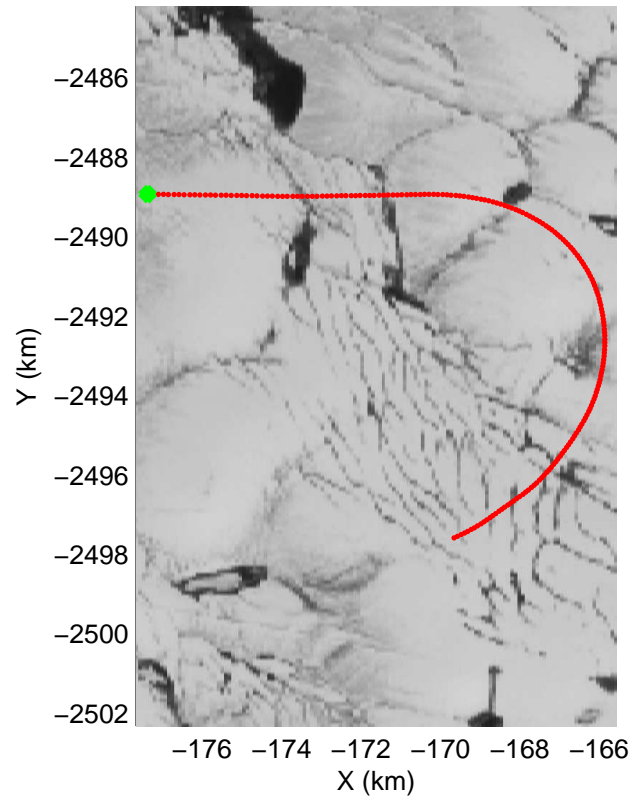
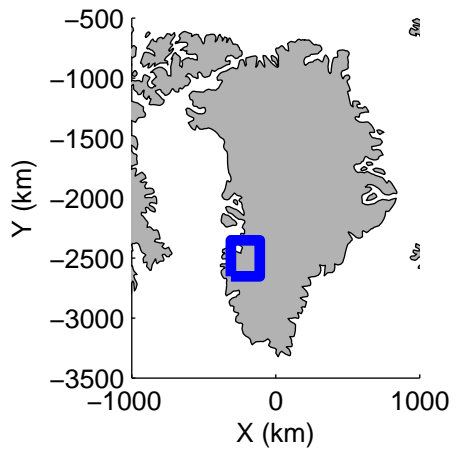





accum 2010\_Greenland\_P3: "Russell 01" 20100510\_02\_014: 15:54:34.4 to 15:56:59.0 GPS


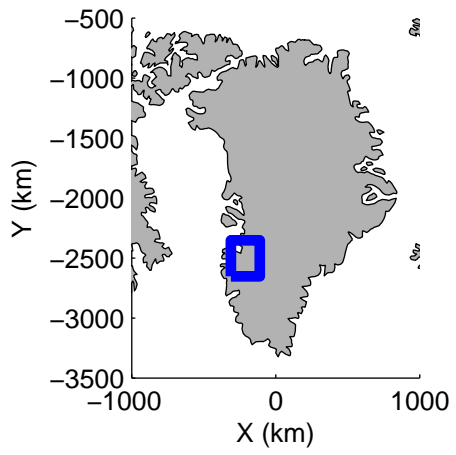




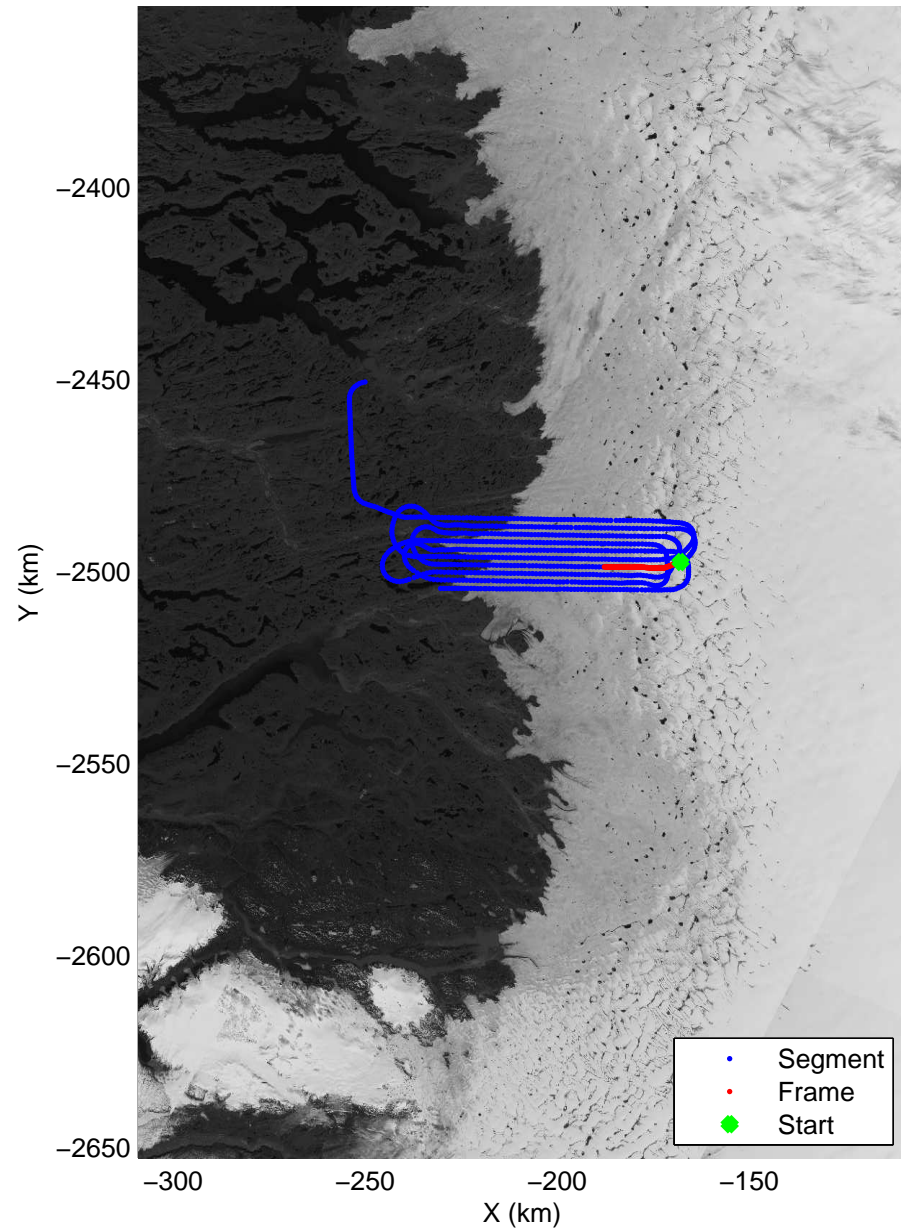


accum 2010\_Greenland\_P3: "Russell 01" 20100510\_02\_015: 15:56:59.2 to 16:00:06.2 GPS







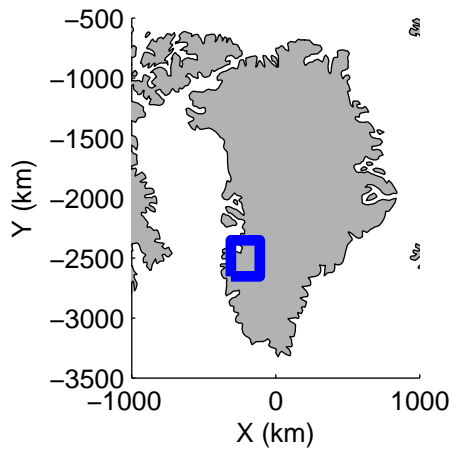
Polar Stereograph 70N/-45E



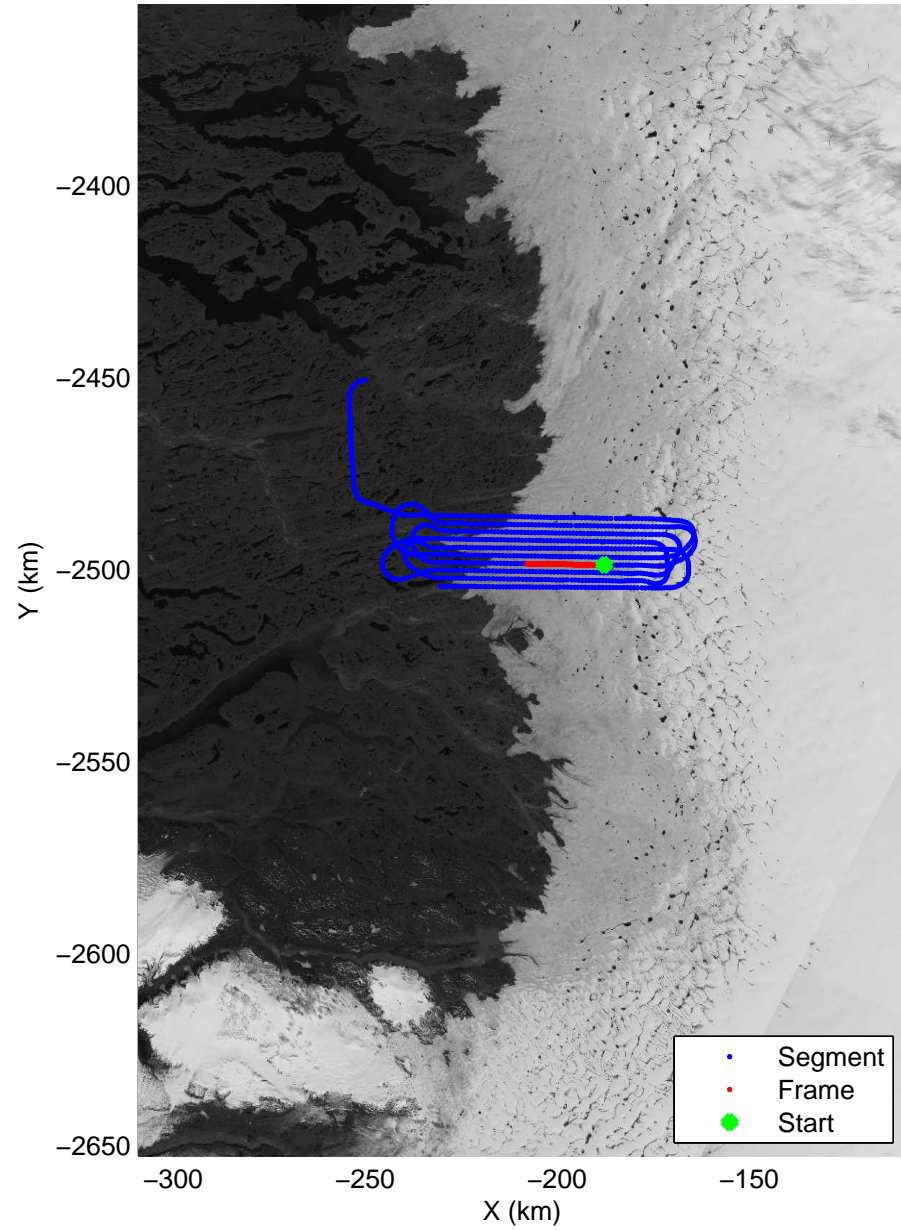


accum 2010\_Greenland\_P3: "Russell 01" 20100510\_02\_016: 16:00:06.4 to 16:03:01.1 GPS

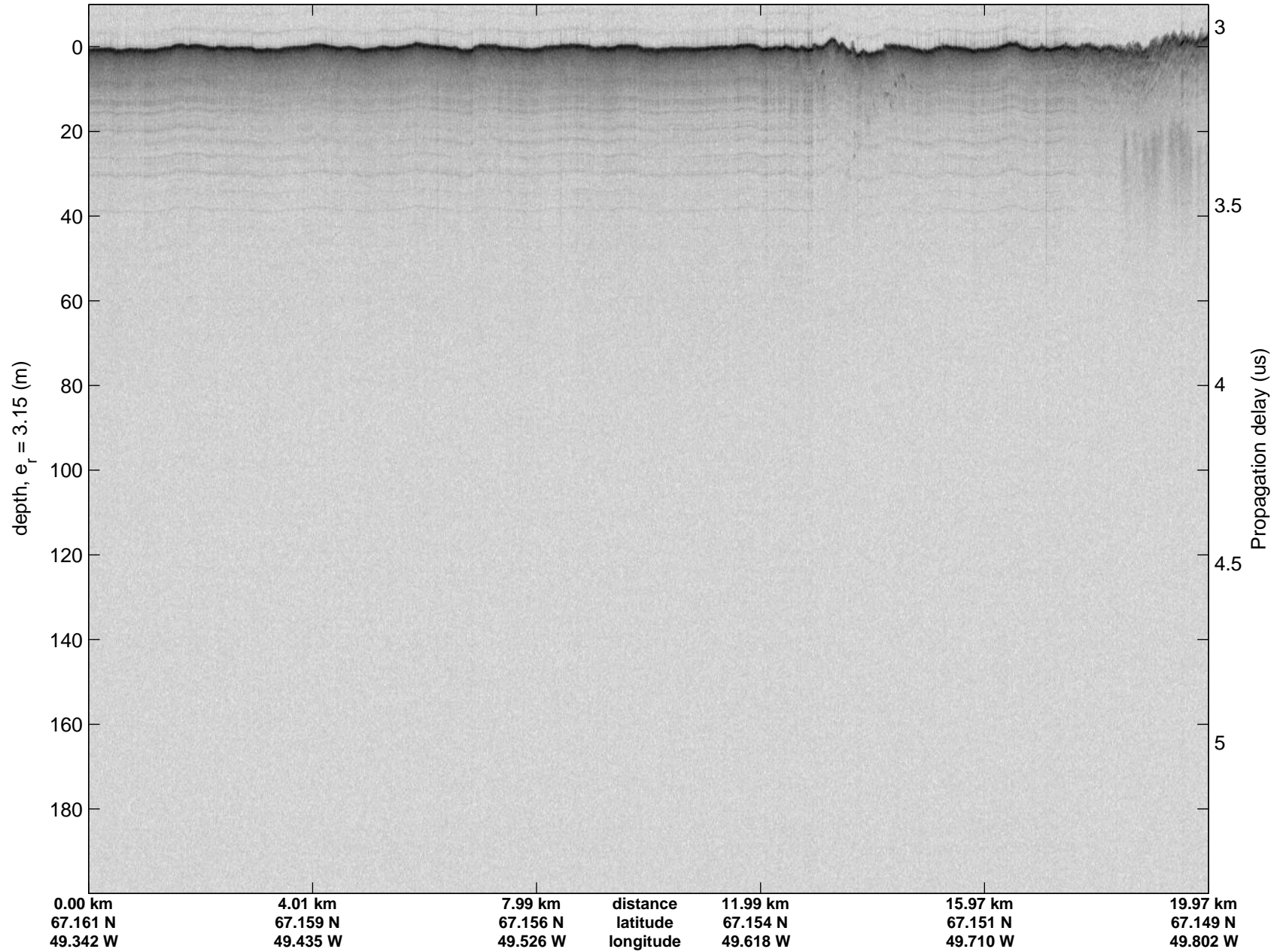





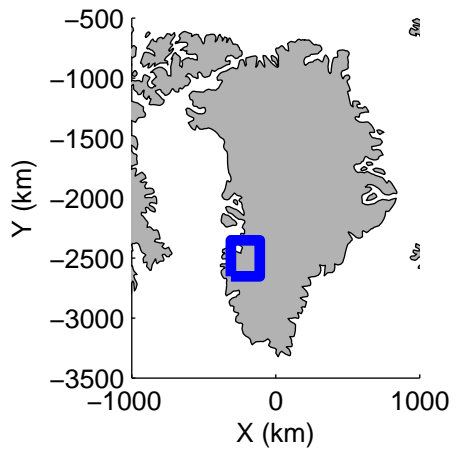
Polar Stereograph 70N/-45E



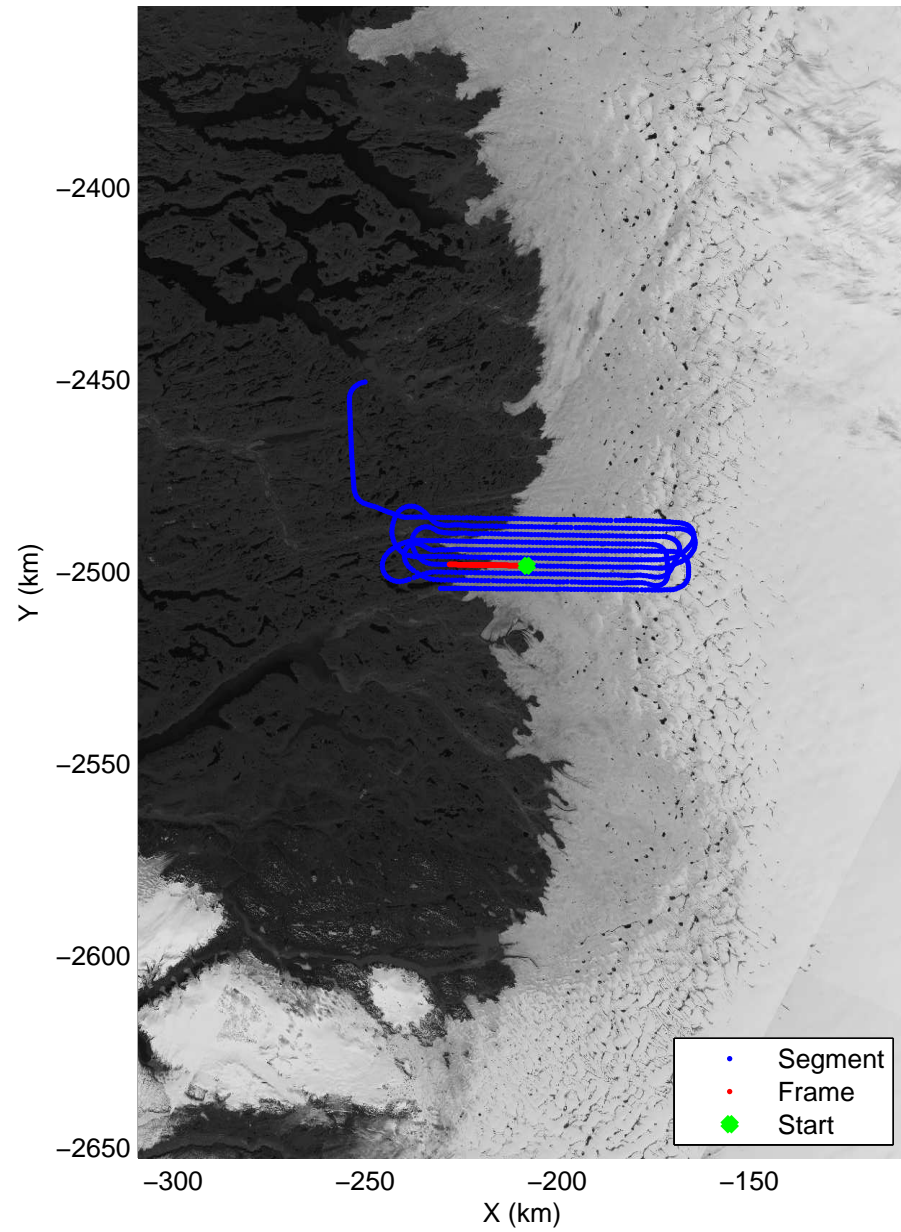
accum 2010\_Greenland\_P3: "Russell 01" 20100510\_02\_017: 16:03:01.3 to 16:05:30.4 GPS






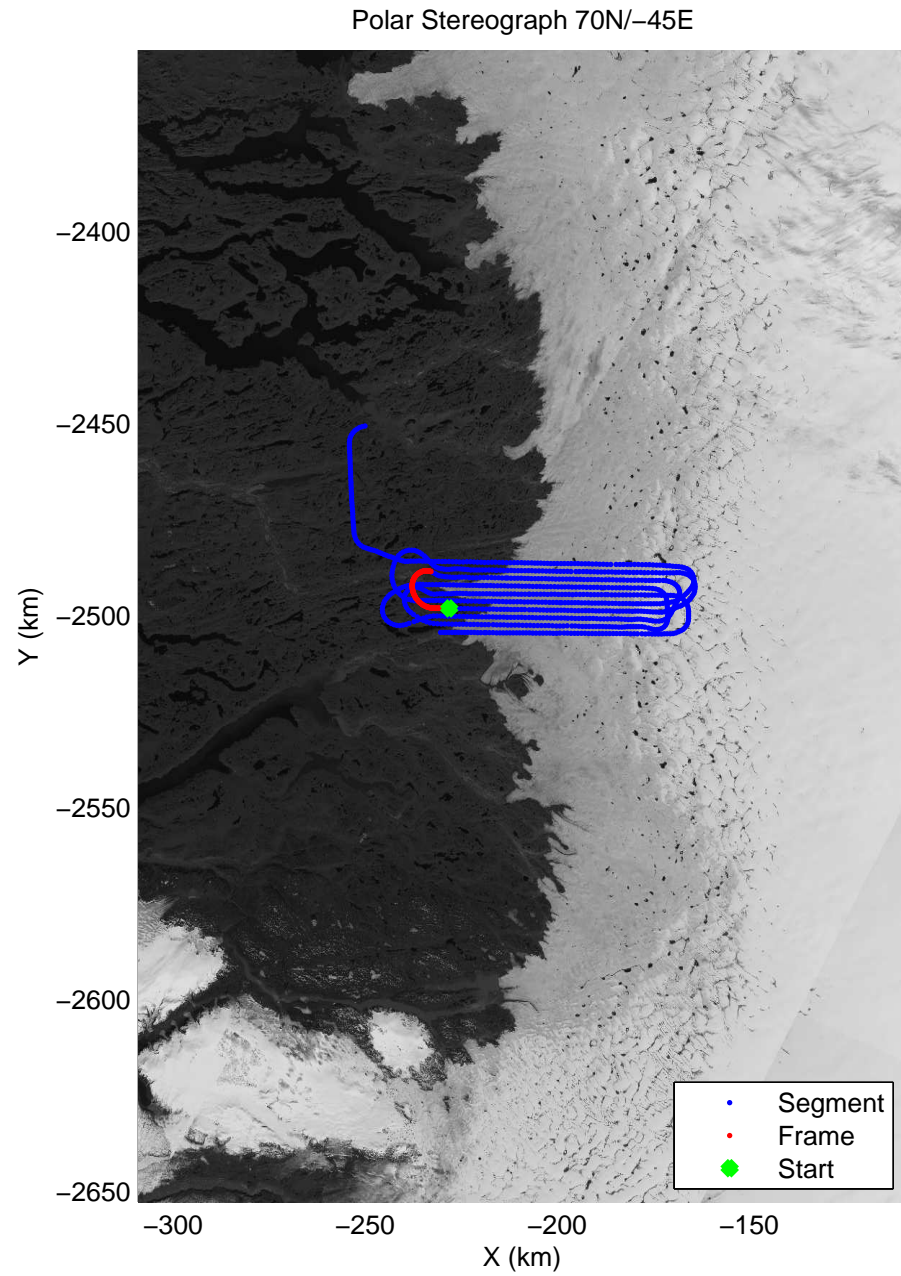

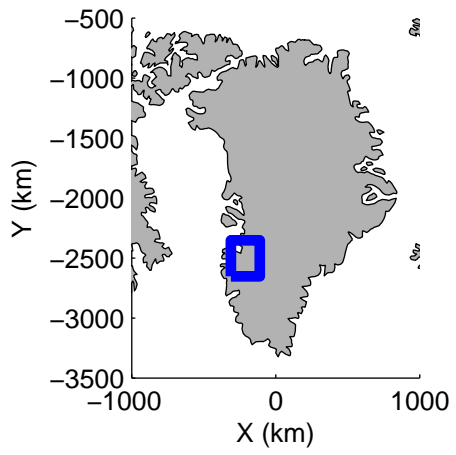


Polar Stereograph 70N/-45E




accum 2010\_Greenland\_P3: "Russell 01" 20100510\_02\_018: 16:05:30.7 to 16:07:59.7 GPS


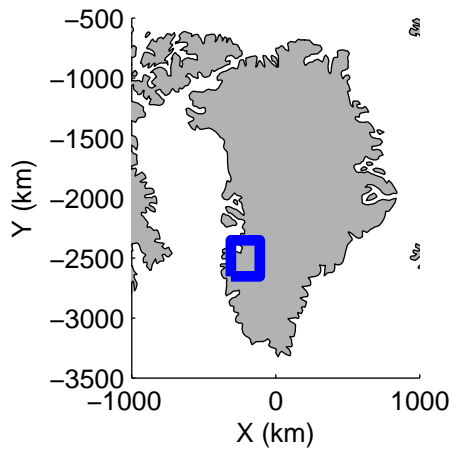




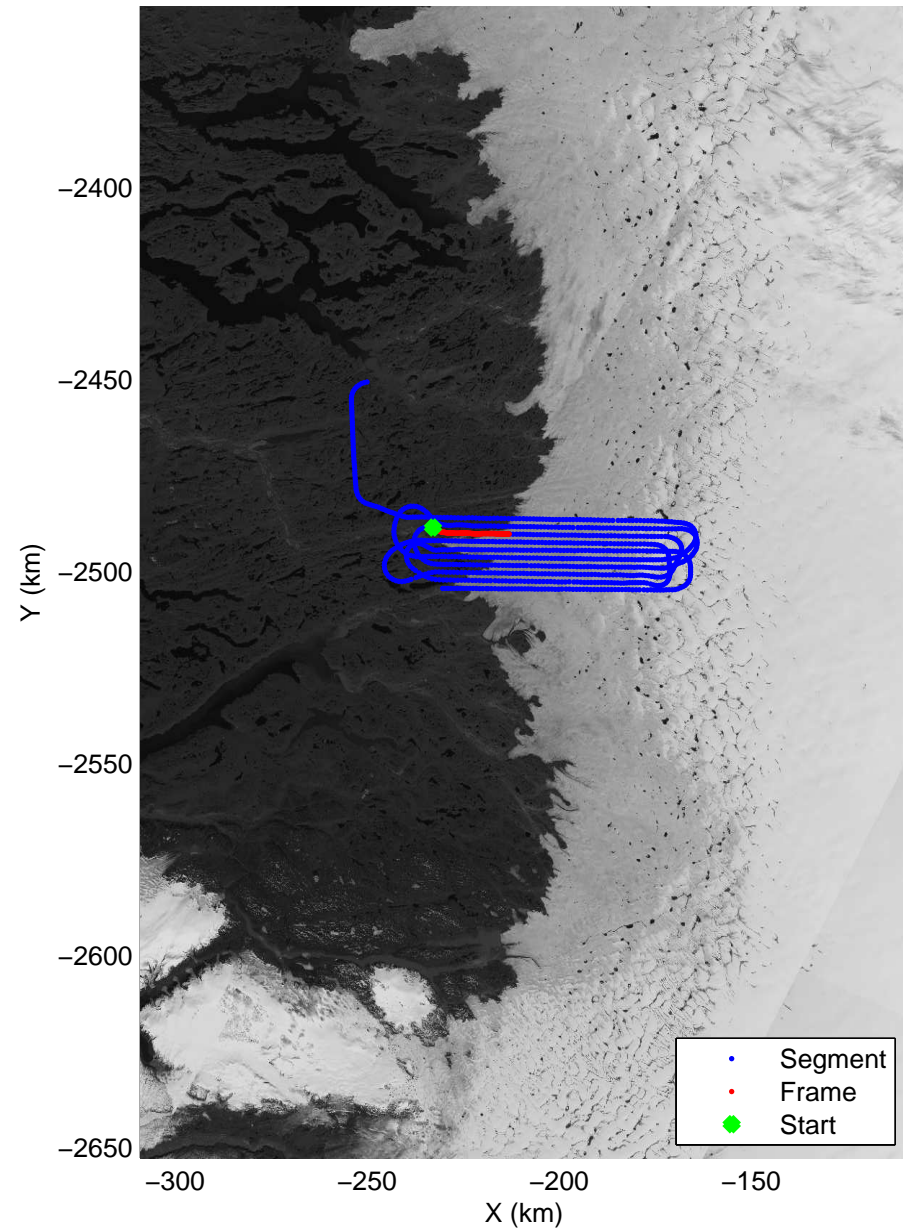


accum 2010\_Greenland\_P3: "Russell 01" 20100510\_02\_019: 16:07:59.9 to 16:10:54.8 GPS






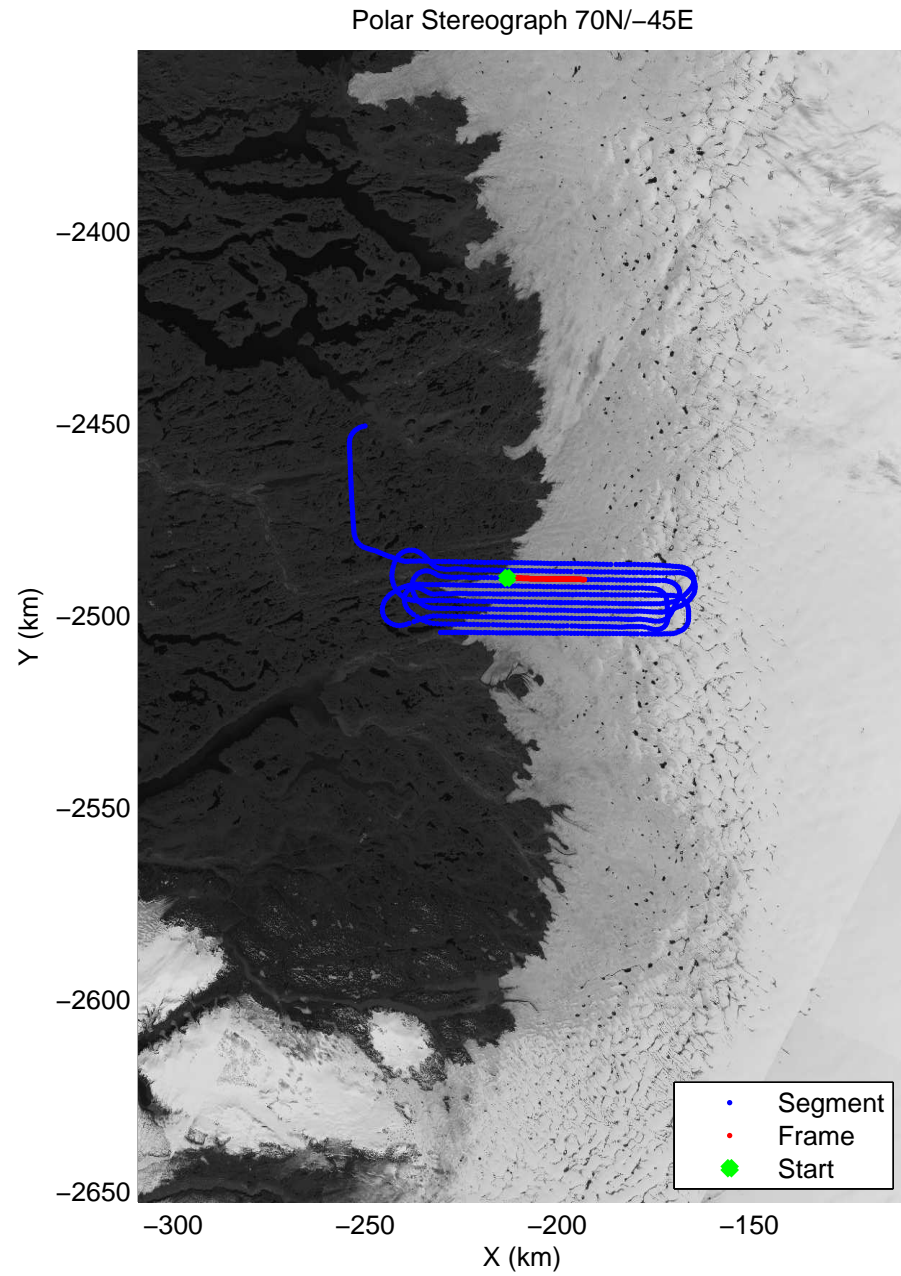

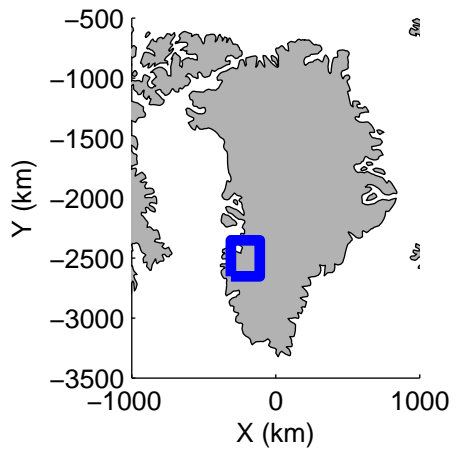
Polar Stereograph 70N/-45E



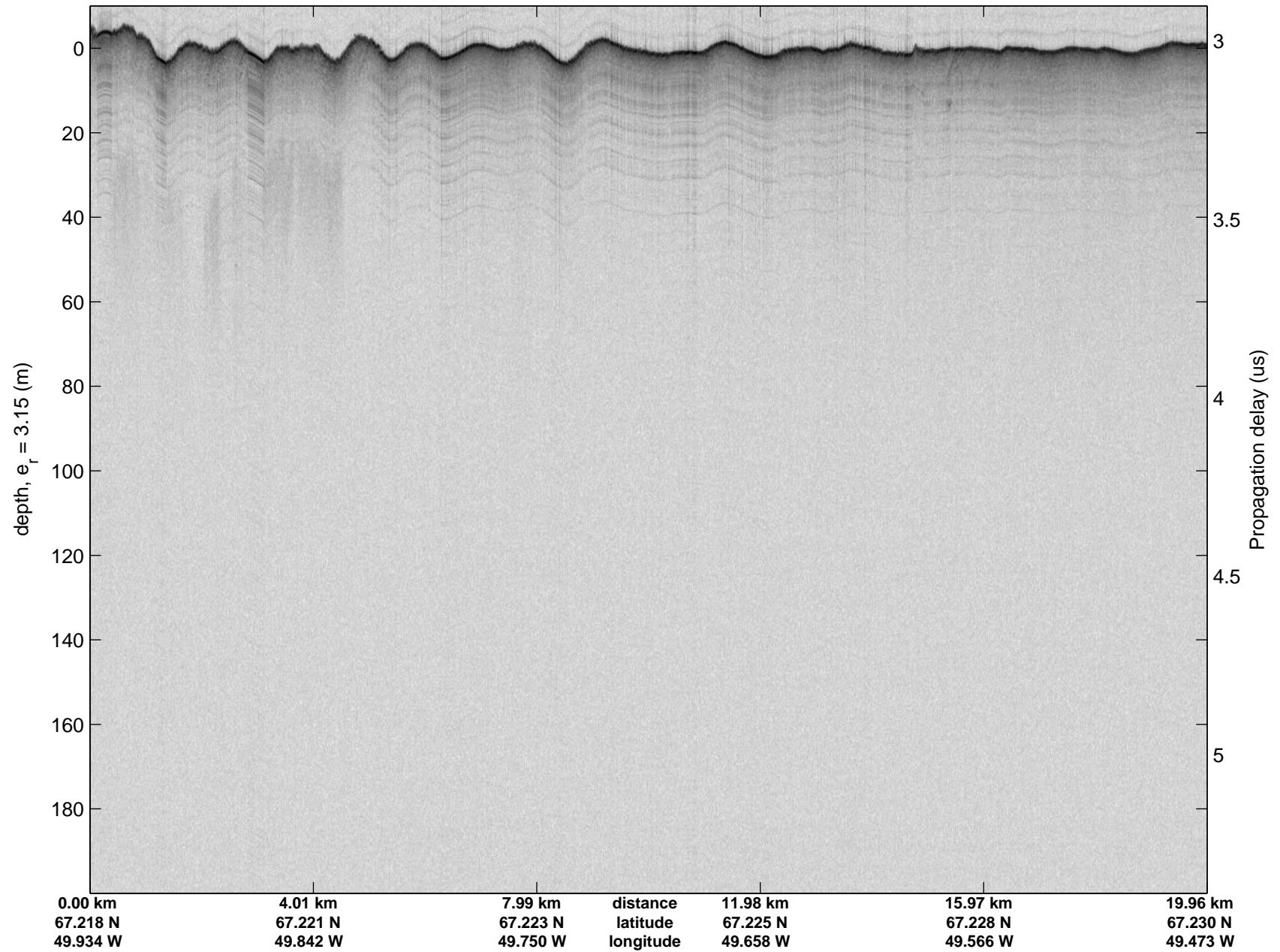
accum 2010\_Greenland\_P3: "Russell 01" 20100510\_02\_020: 16:10:55.0 to 16:13:38.6 GPS

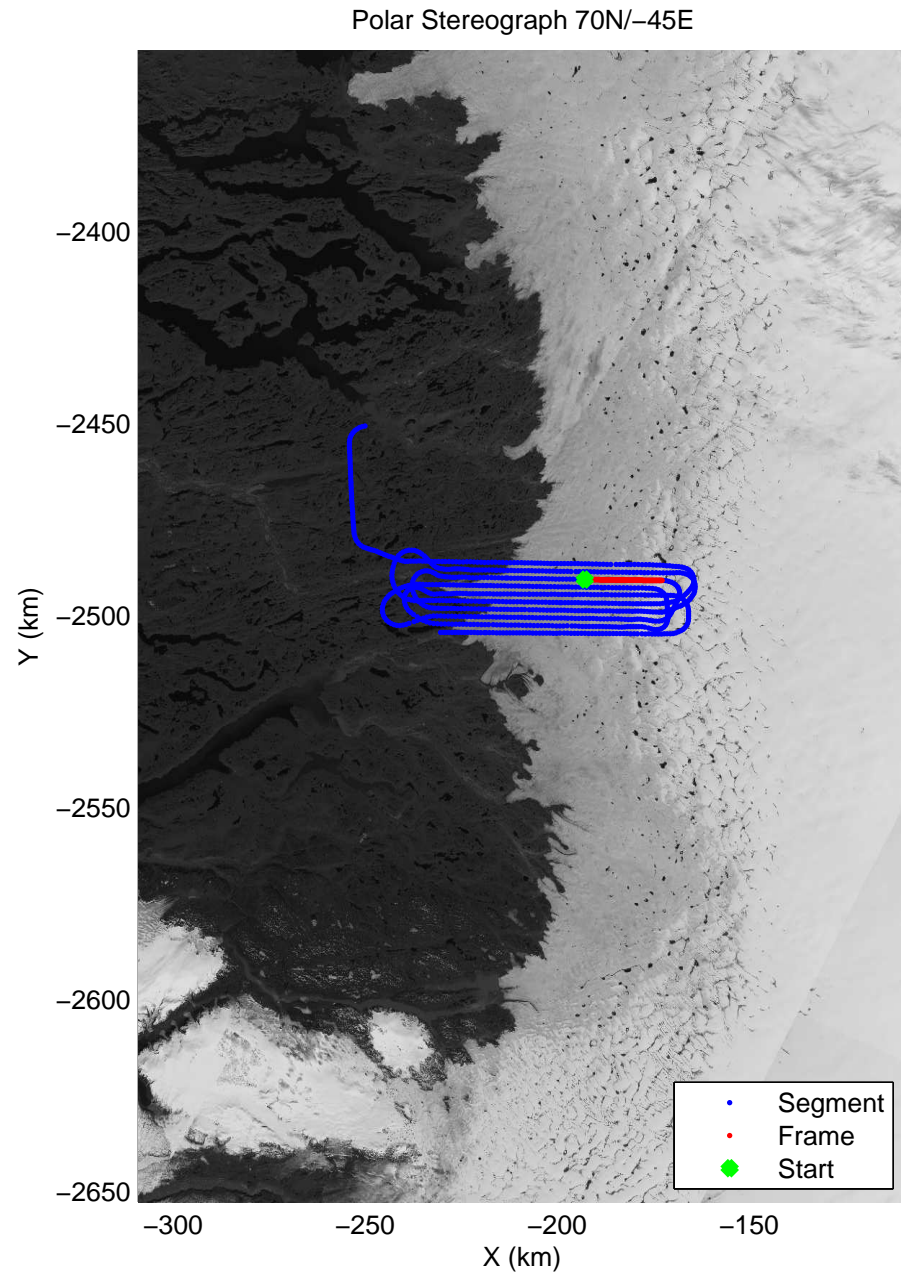

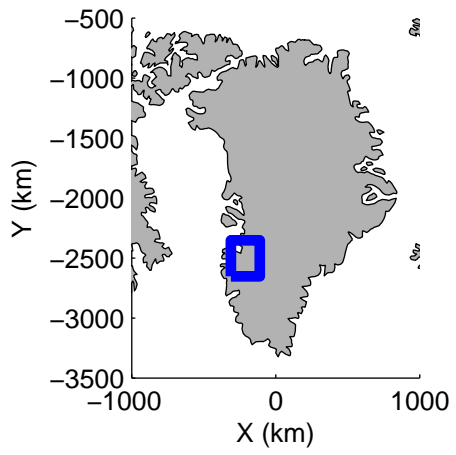







accum 2010\_Greenland\_P3: "Russell 01" 20100510\_02\_021: 16:13:38.8 to 16:16:09.2 GPS

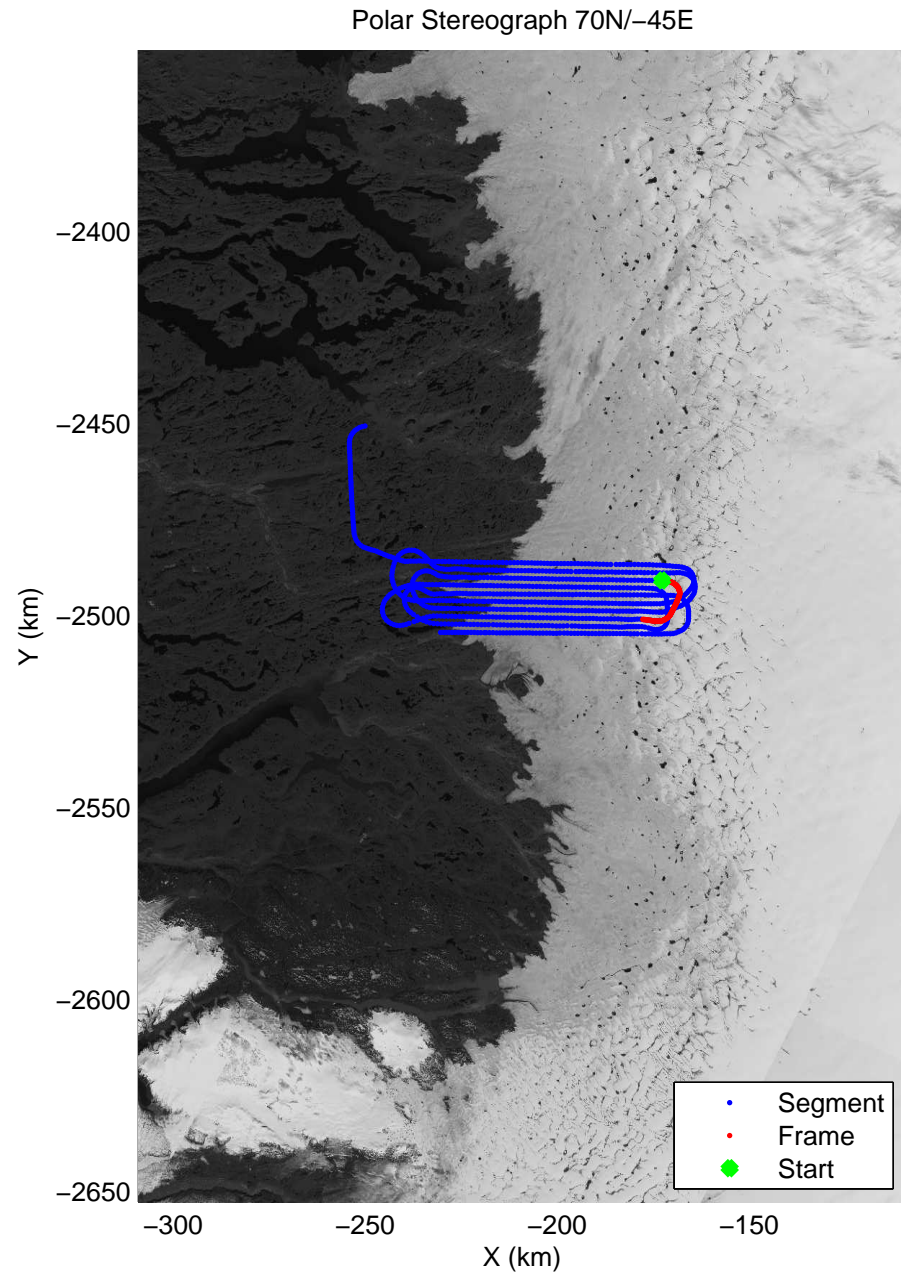

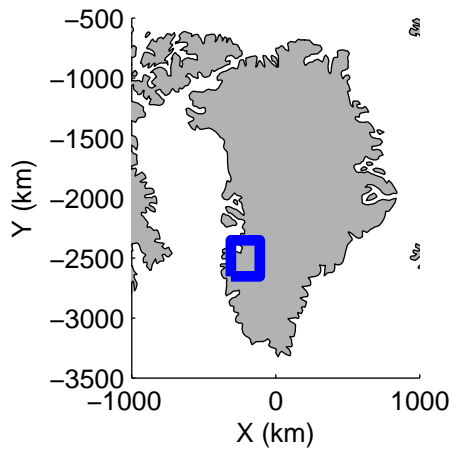







accum 2010\_Greenland\_P3: "Russell 01" 20100510\_02\_022: 16:16:09.4 to 16:18:35.7 GPS


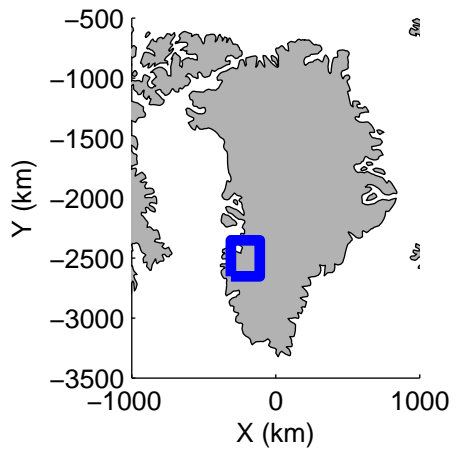




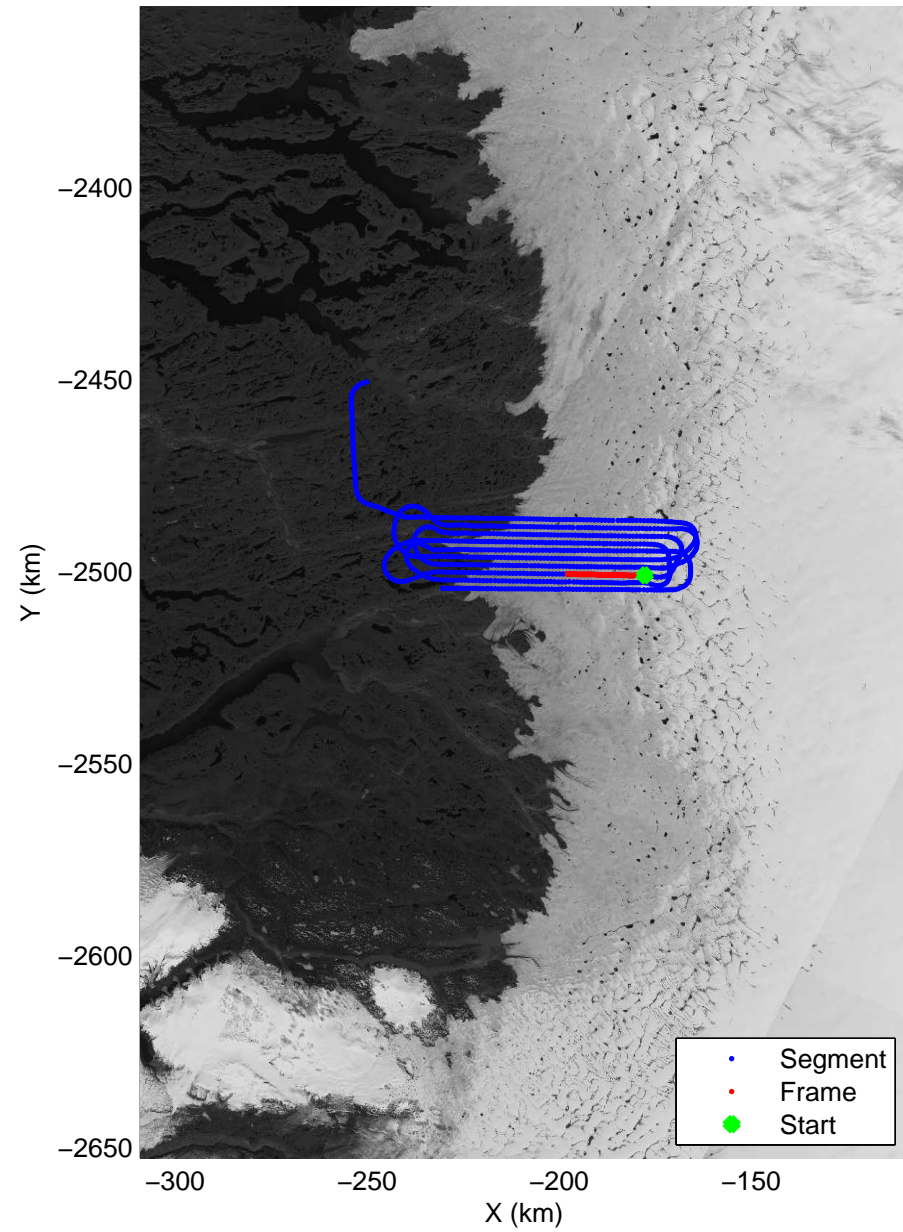
accum 2010\_Greenland\_P3: "Russell 01" 20100510\_02\_023: 16:18:35.9 to 16:21:54.6 GPS






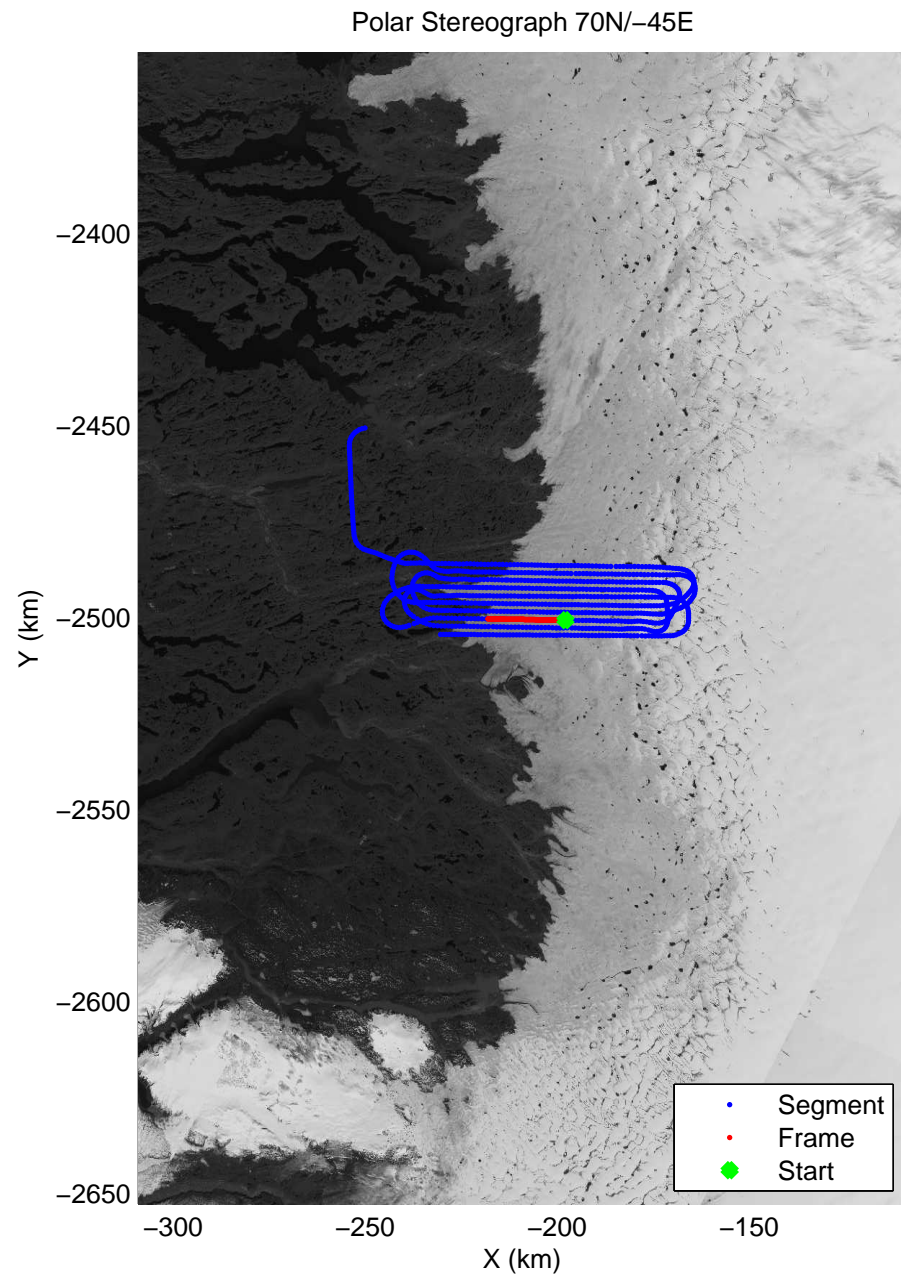

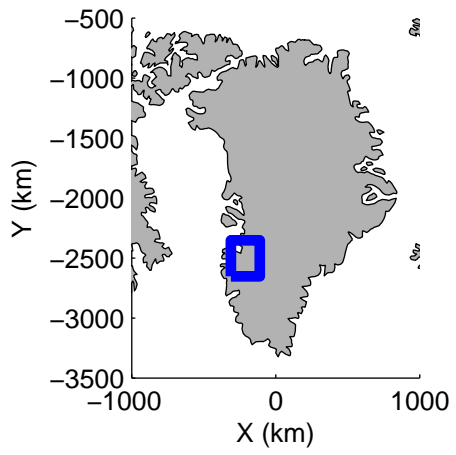


Polar Stereograph 70N/-45E




accum 2010\_Greenland\_P3: "Russell 01" 20100510\_02\_024: 16:21:54.7 to 16:24:25.8 GPS


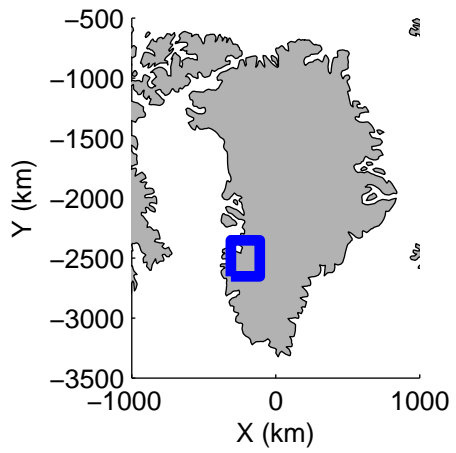




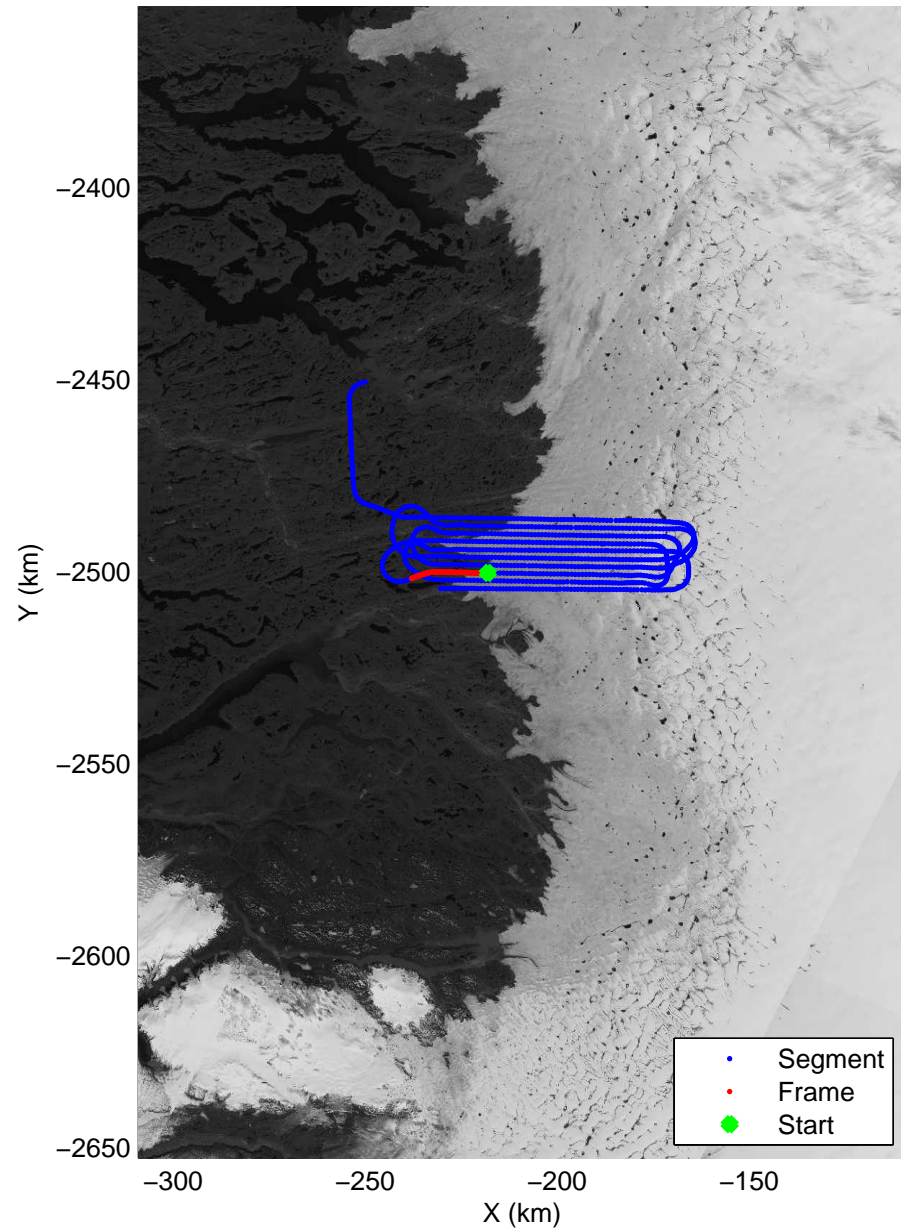


accum 2010\_Greenland\_P3: "Russell 01" 20100510\_02\_025: 16:24:26.0 to 16:26:50.3 GPS

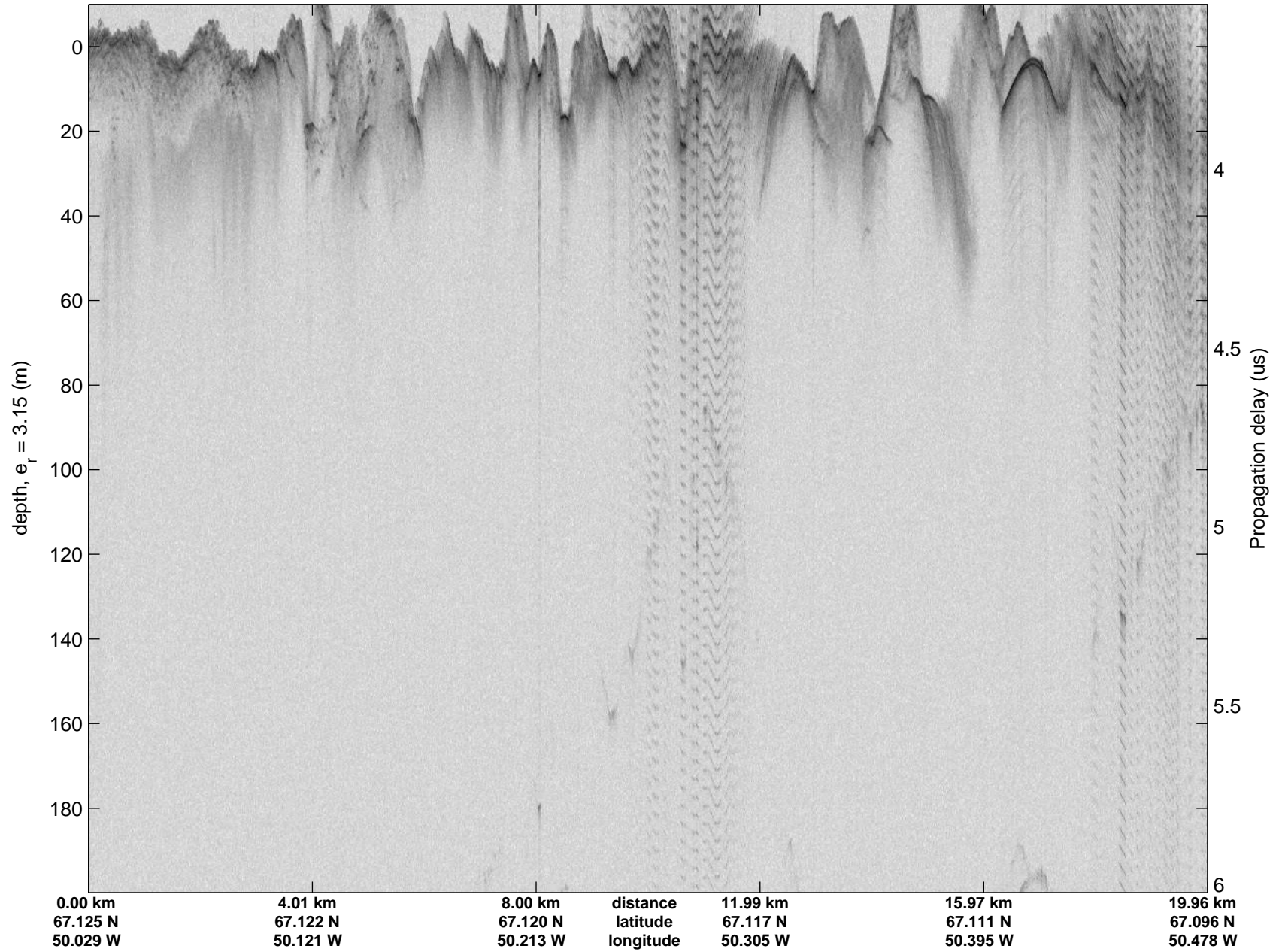




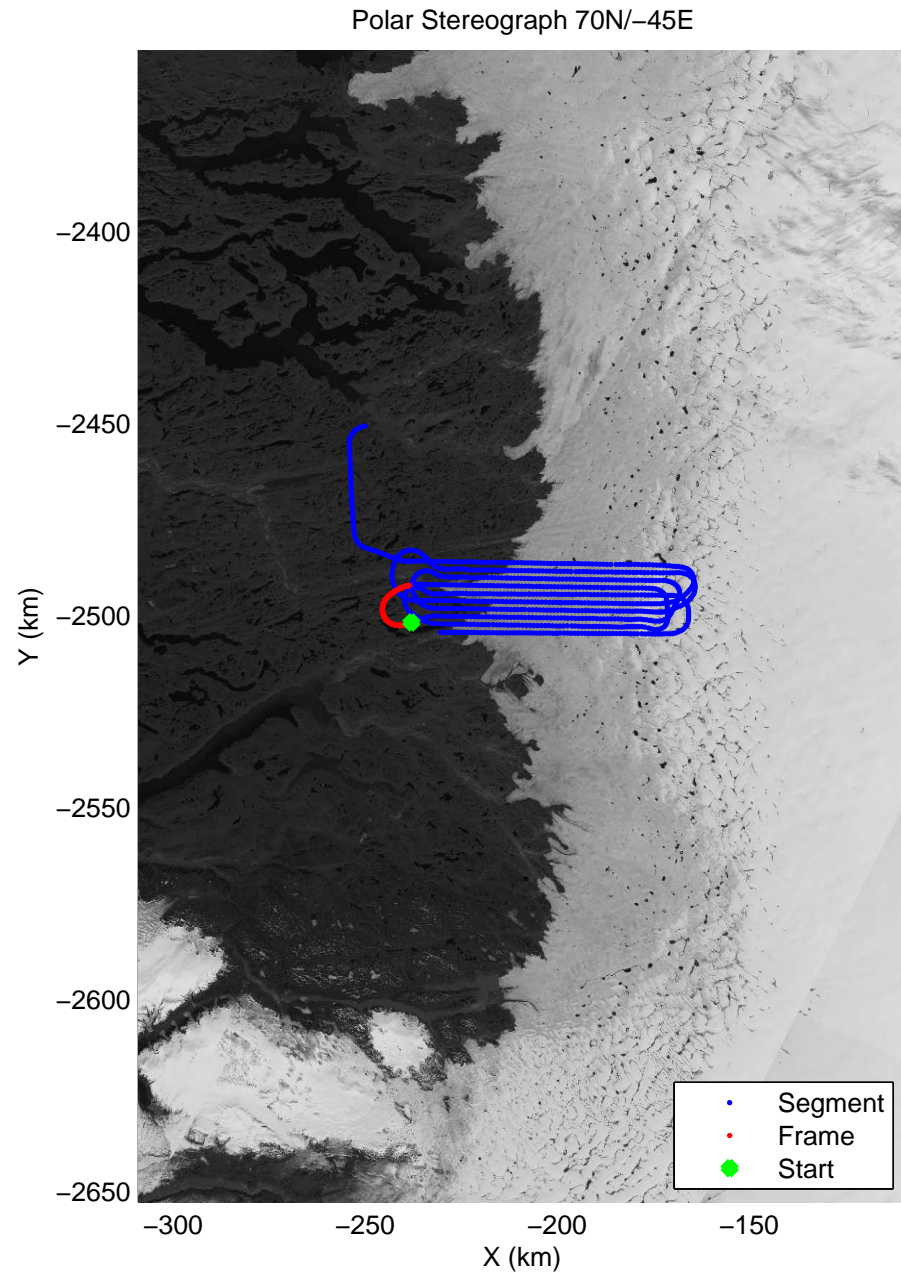

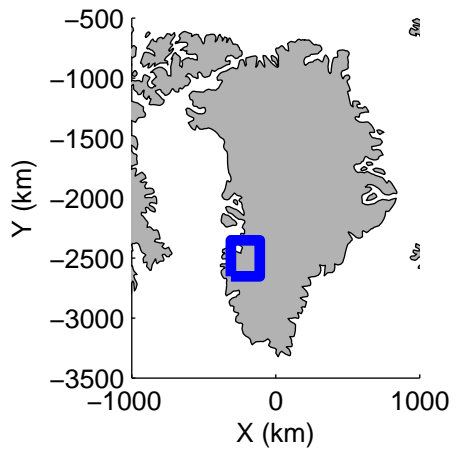
Polar Stereograph 70N/-45E




accum 2010\_Greenland\_P3: "Russell 01" 20100510\_02\_026: 16:26:50.5 to 16:29:14.7 GPS

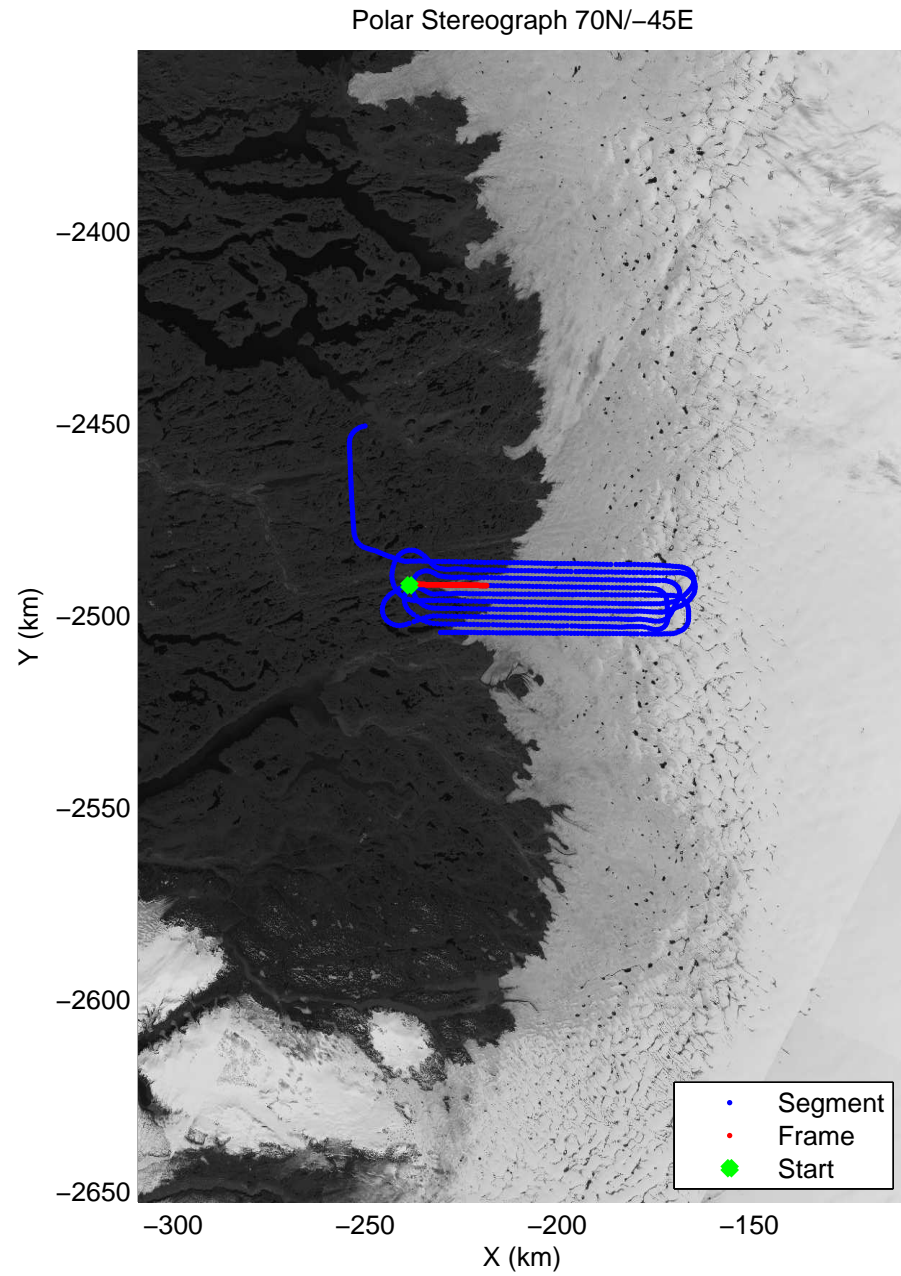

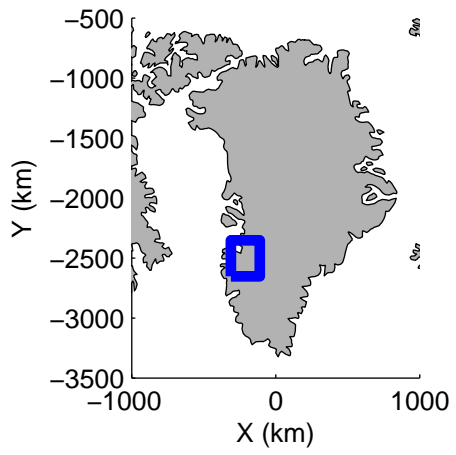







accum 2010\_Greenland\_P3: "Russell 01" 20100510\_02\_027: 16:29:14.9 to 16:32:11.9 GPS

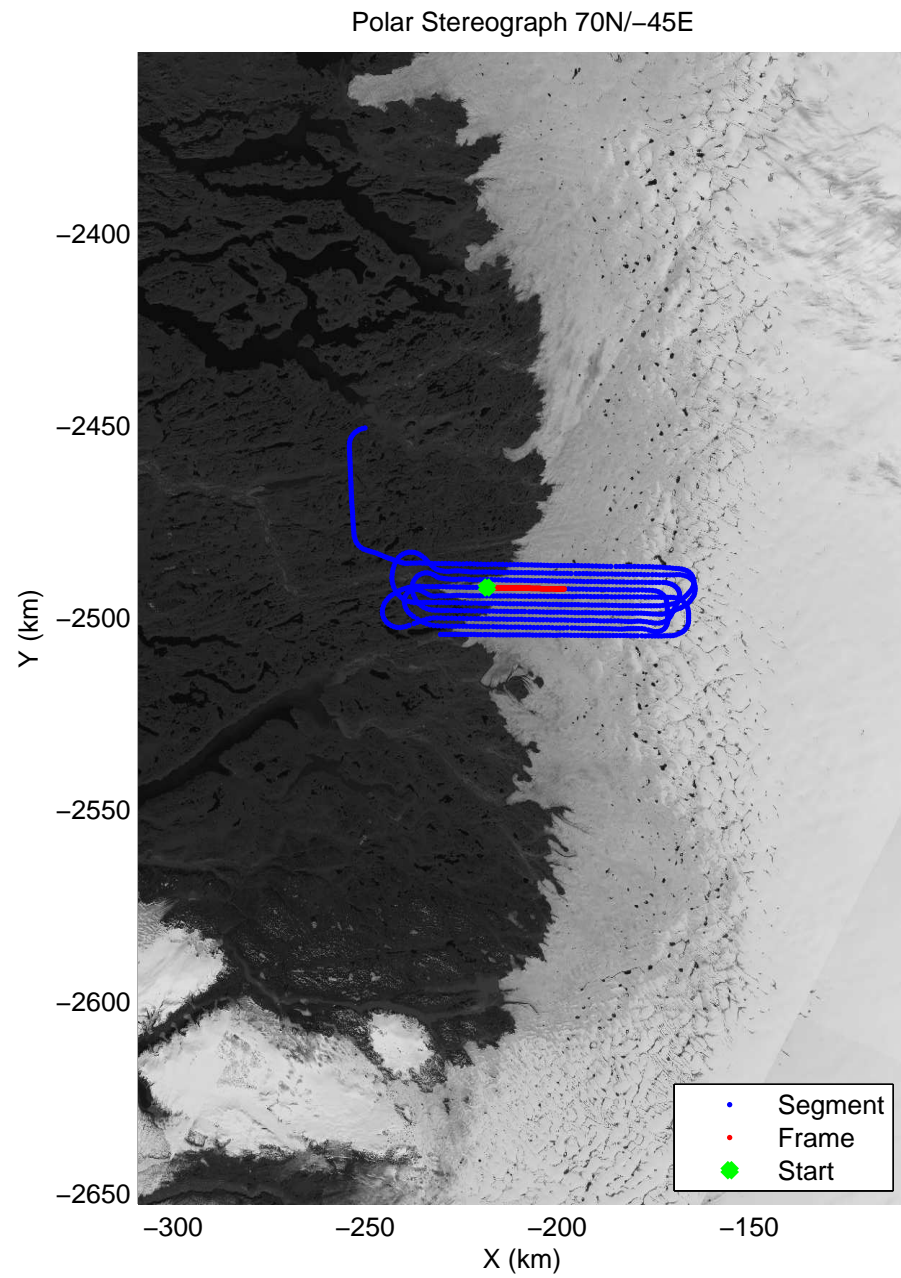

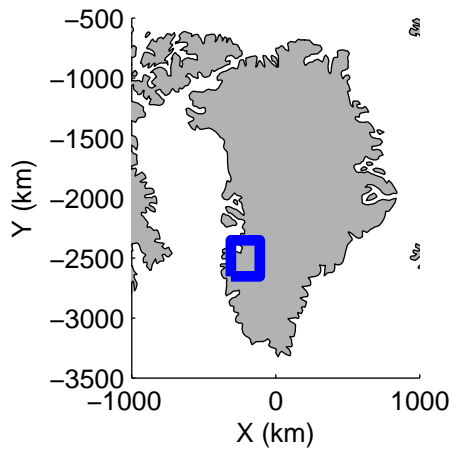







accum 2010\_Greenland\_P3: "Russell 01" 20100510\_02\_028: 16:32:12.1 to 16:34:50.2 GPS


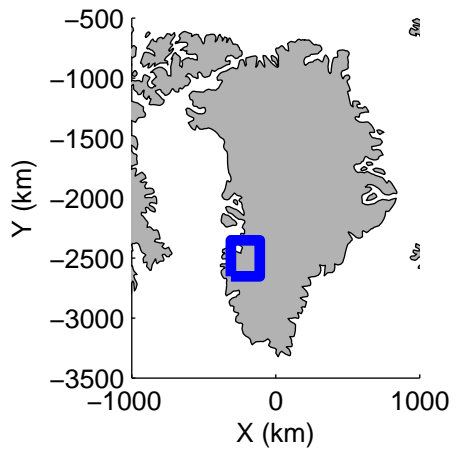




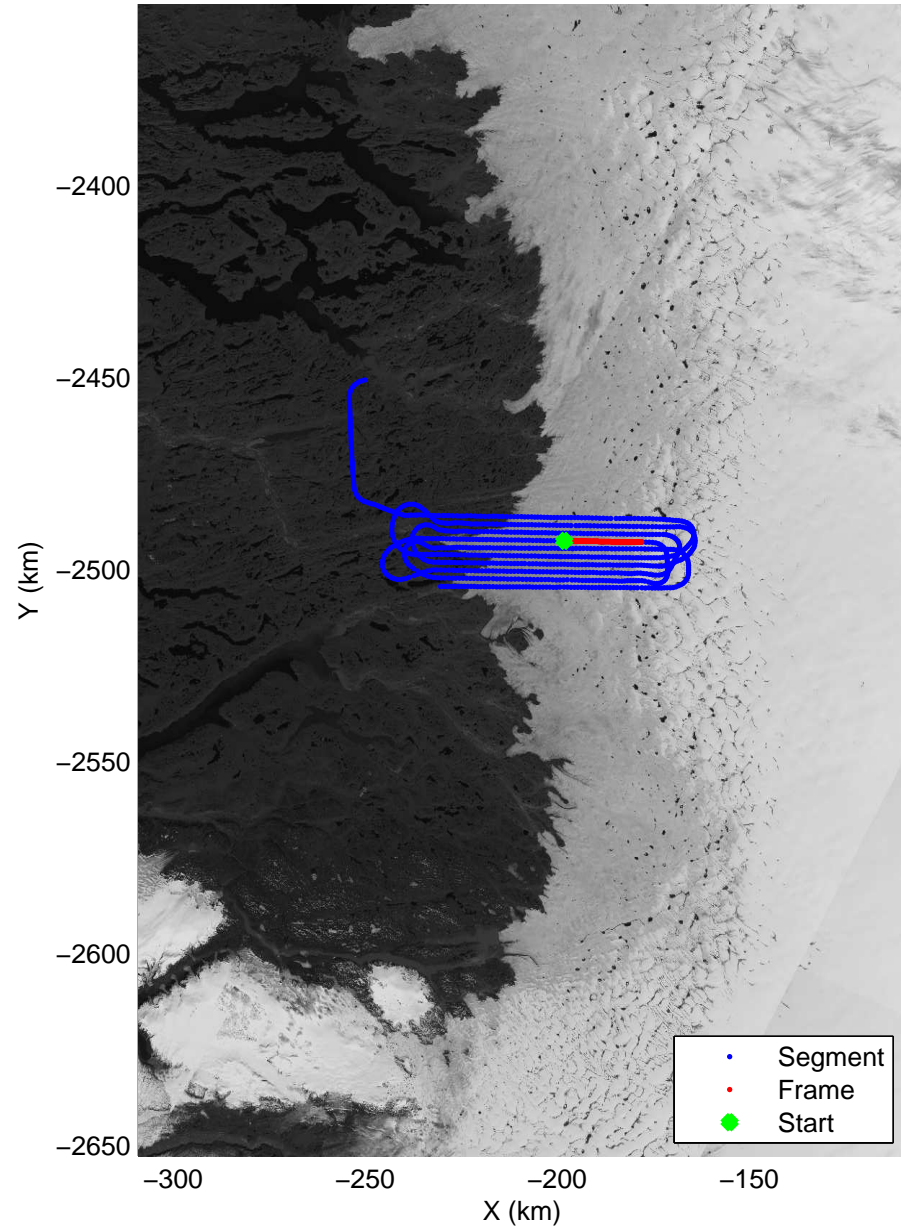
accum 2010\_Greenland\_P3: "Russell 01" 20100510\_02\_029: 16:34:50.4 to 16:37:17.2 GPS






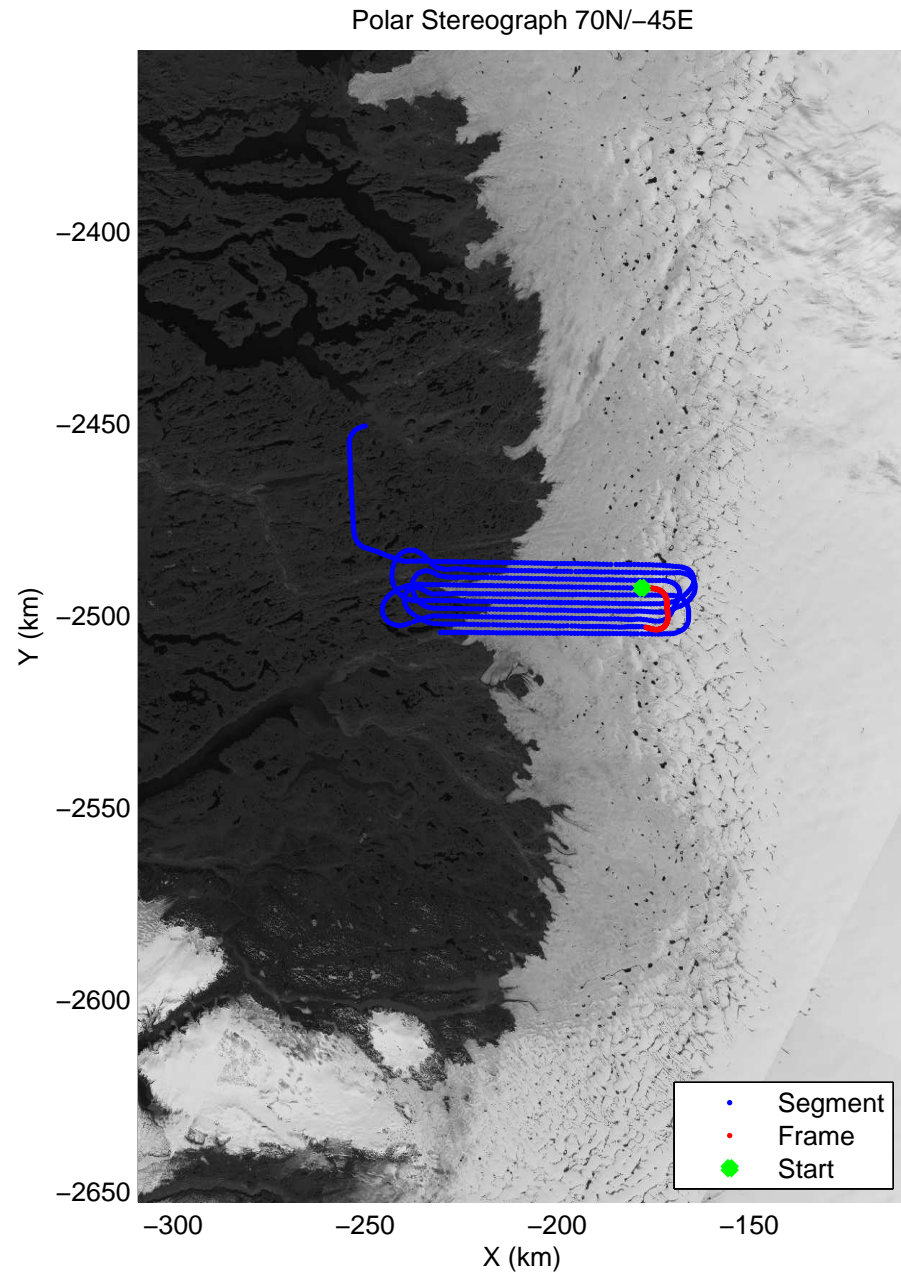
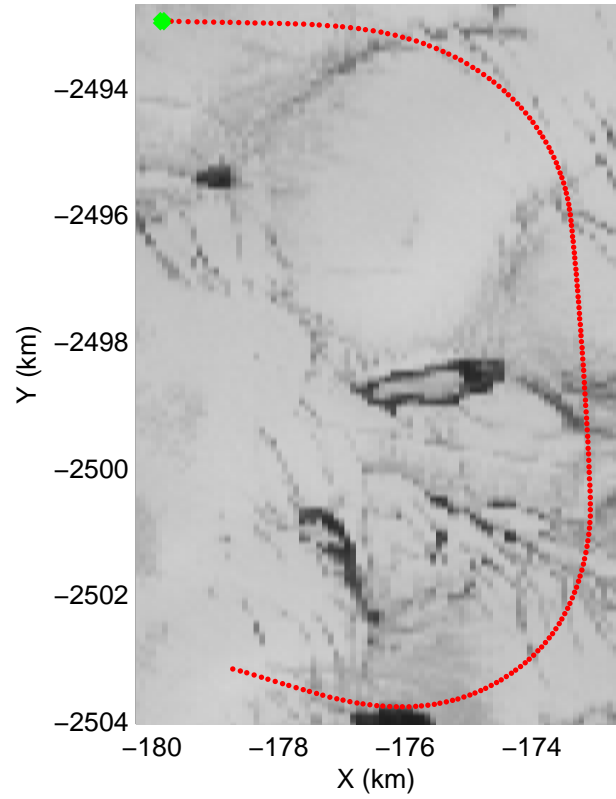
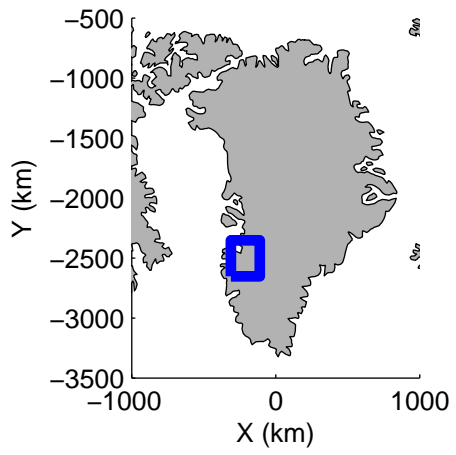


Polar Stereograph 70N/-45E




accum 2010\_Greenland\_P3: "Russell 01" 20100510\_02\_030: 16:37:17.4 to 16:39:39.7 GPS


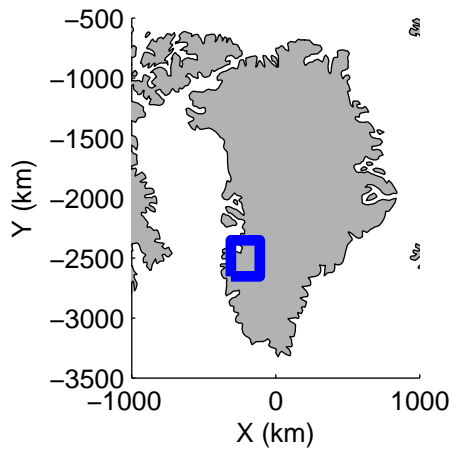




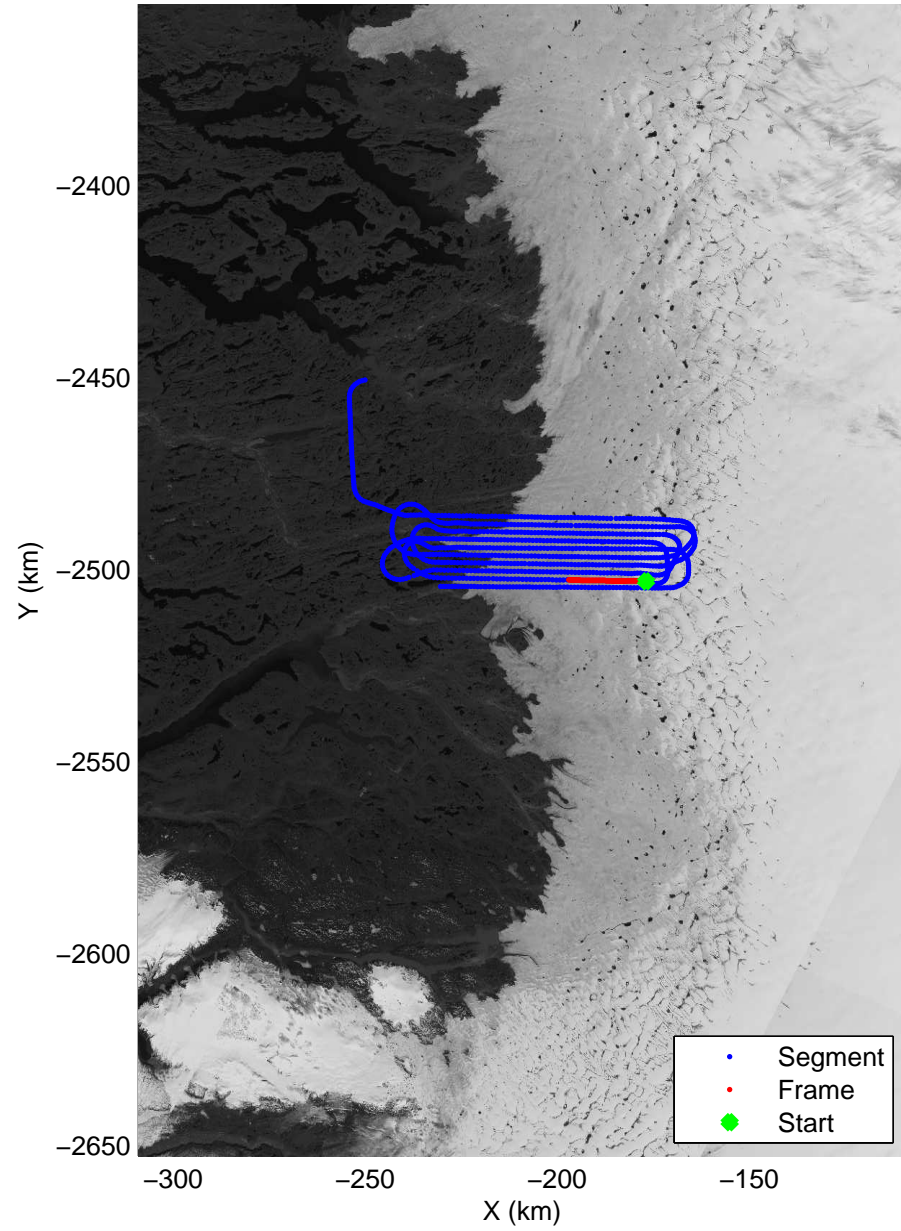


accum 2010\_Greenland\_P3: "Russell 01" 20100510\_02\_031: 16:39:39.9 to 16:42:54.9 GPS







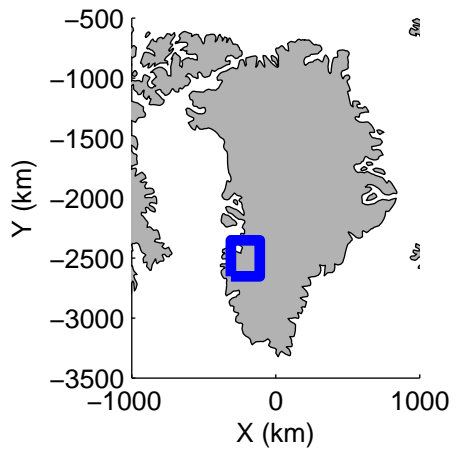
Polar Stereograph 70N/-45E



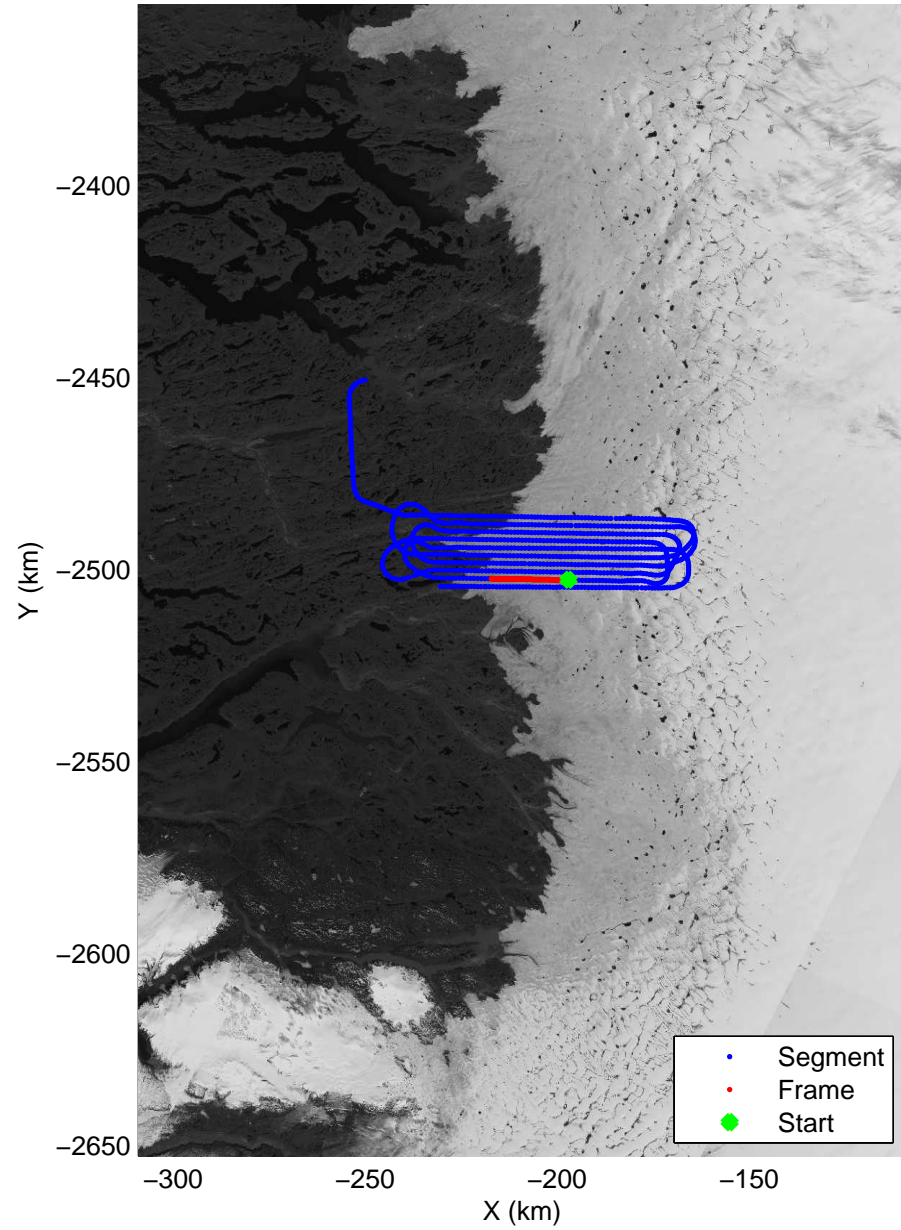
accum 2010\_Greenland\_P3: "Russell 01" 20100510\_02\_032: 16:42:55.1 to 16:45:39.0 GPS







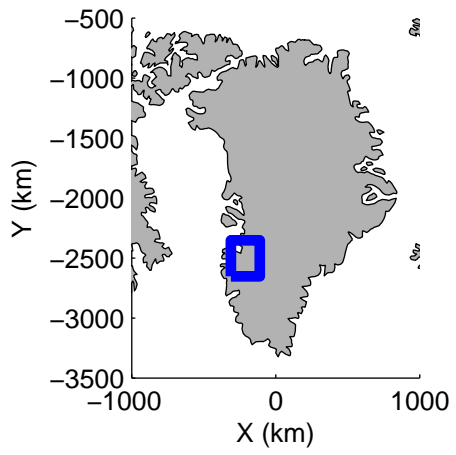


Polar Stereograph 70N/-45E

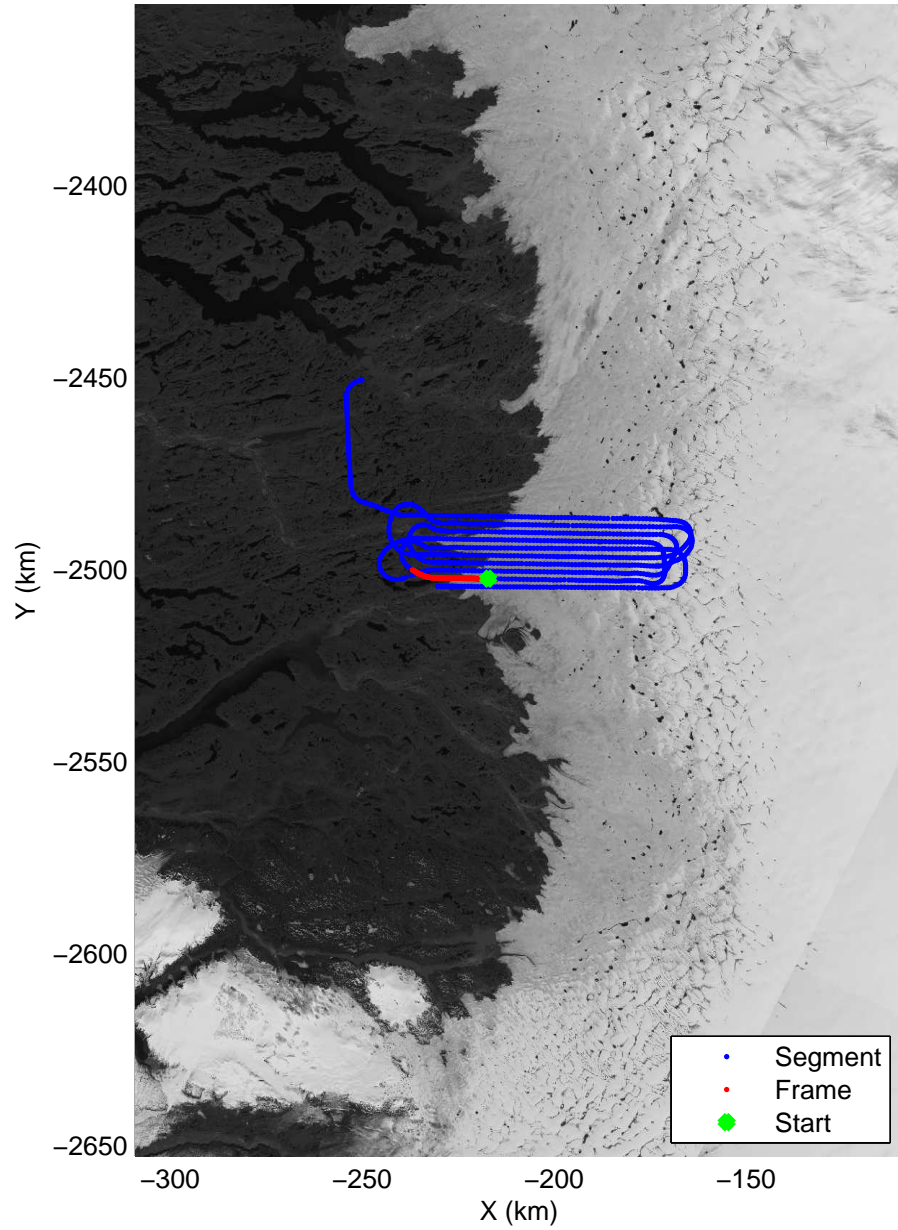


accum 2010\_Greenland\_P3: "Russell 01" 20100510\_02\_033: 16:45:39.2 to 16:48:00.5 GPS






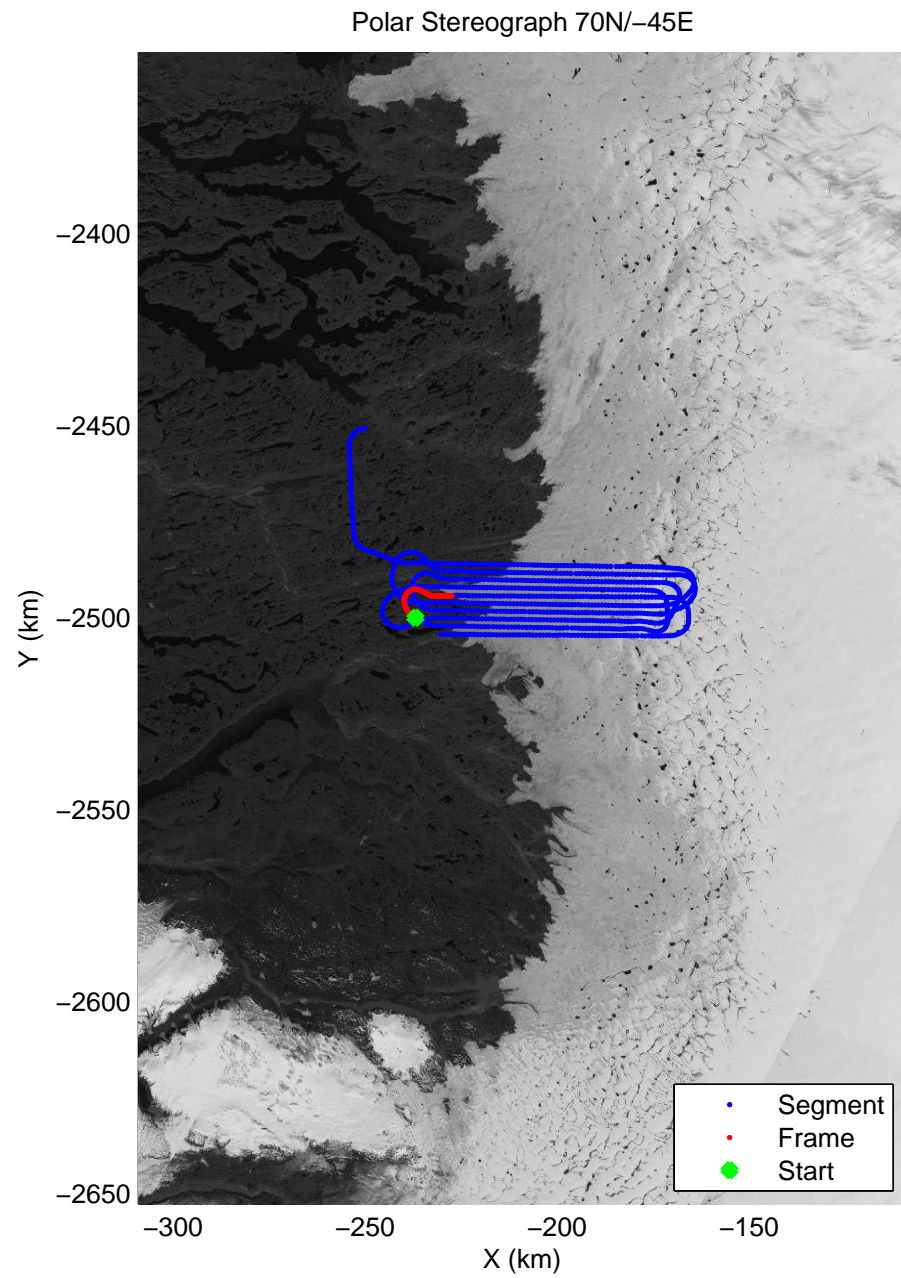
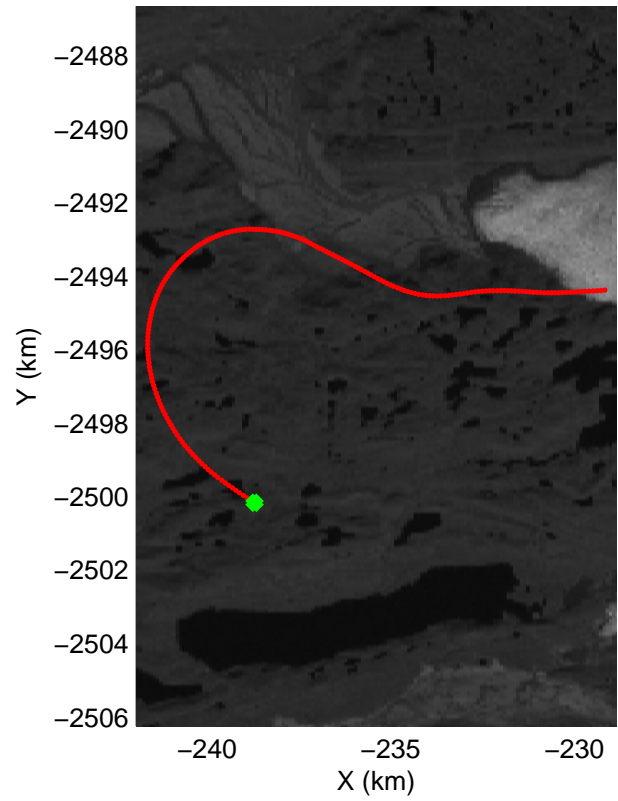
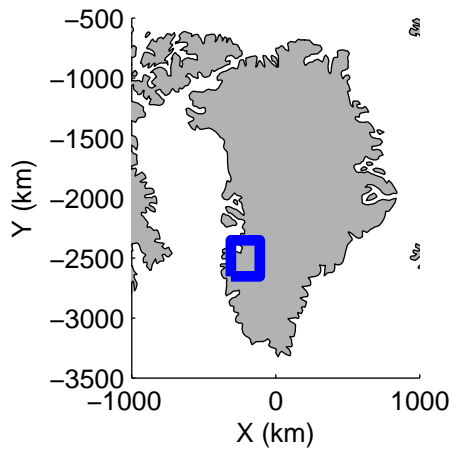
Polar Stereograph 70N/-45E






accum 2010\_Greenland\_P3: "Russell 01" 20100510\_02\_034: 16:48:00.7 to 16:50:24.0 GPS


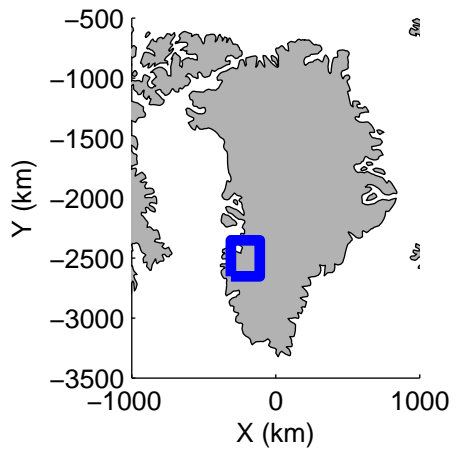




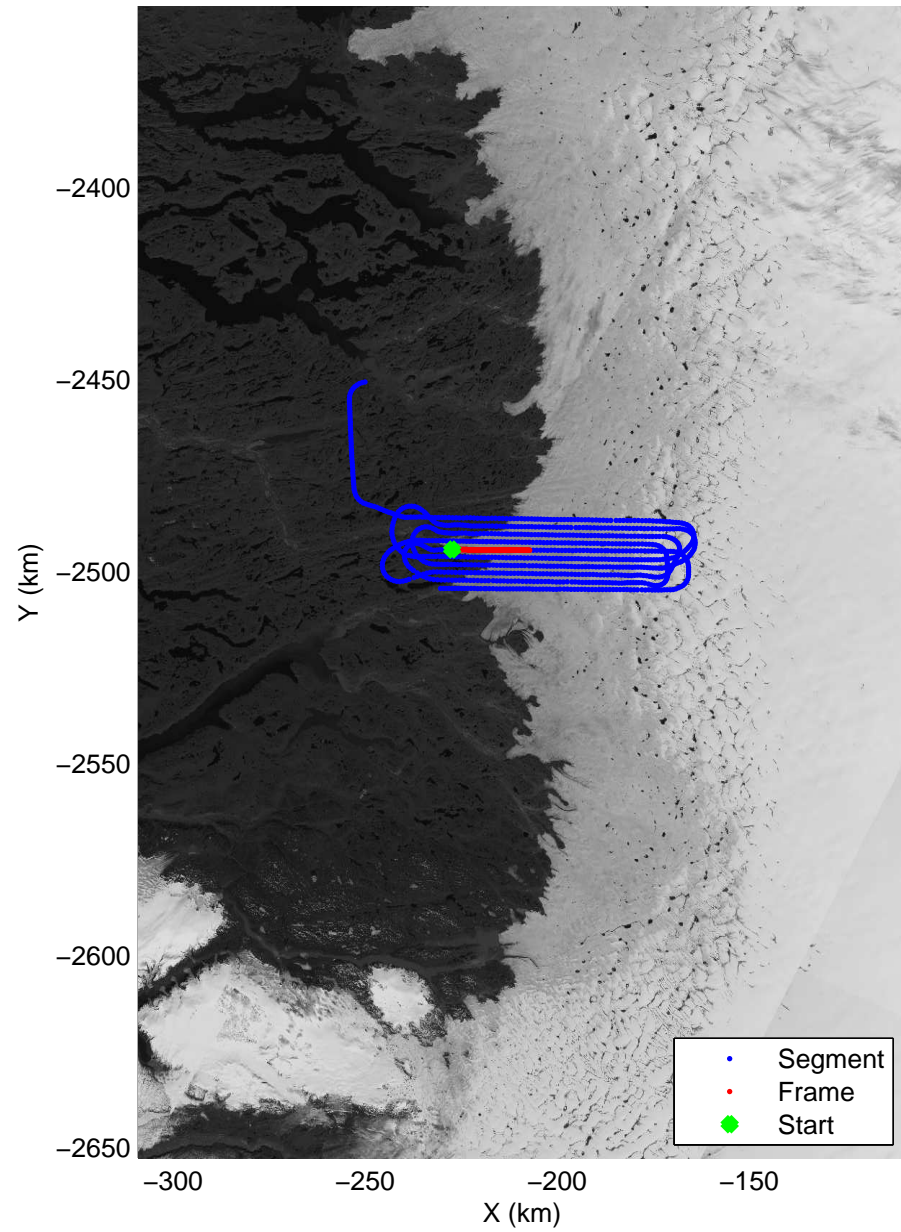
accum 2010\_Greenland\_P3: "Russell 01" 20100510\_02\_035: 16:50:24.2 to 16:53:26.4 GPS






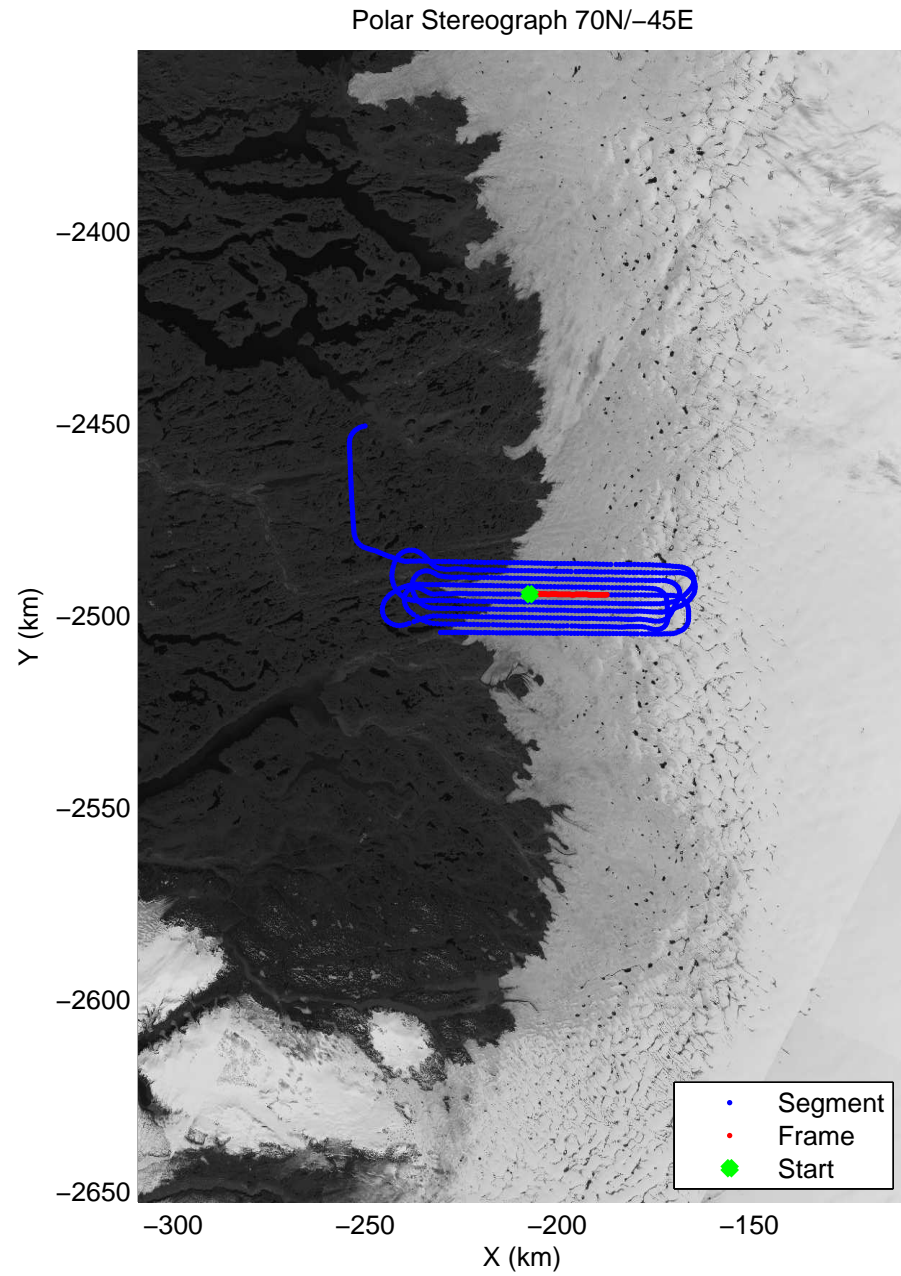

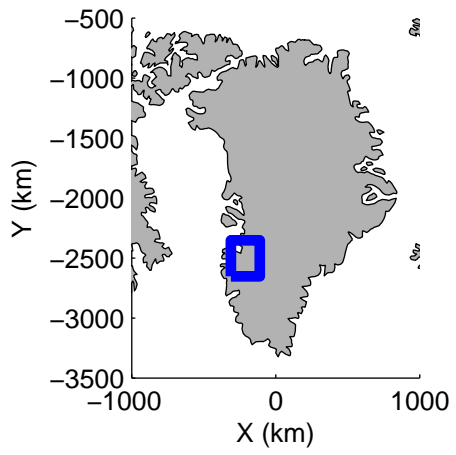


Polar Stereograph 70N/-45E




accum 2010\_Greenland\_P3: "Russell 01" 20100510\_02\_036: 16:53:26.6 to 16:55:60.0 GPS

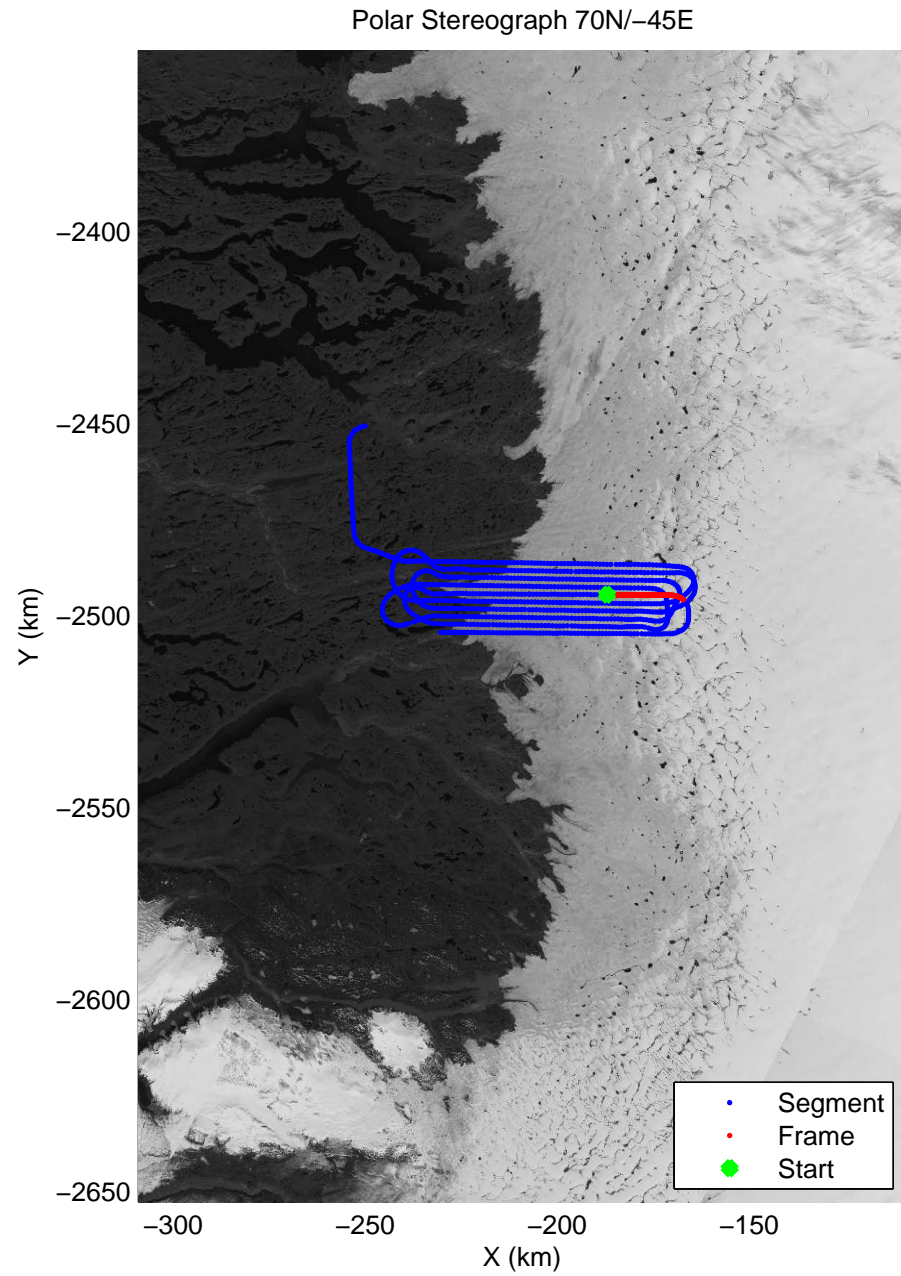

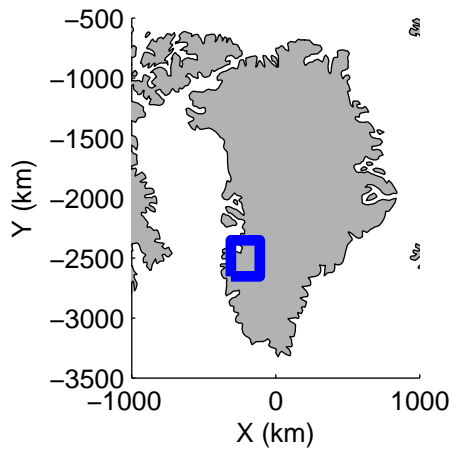







accum 2010\_Greenland\_P3: "Russell 01" 20100510\_02\_037: 16:56:00.1 to 16:58:25.2 GPS

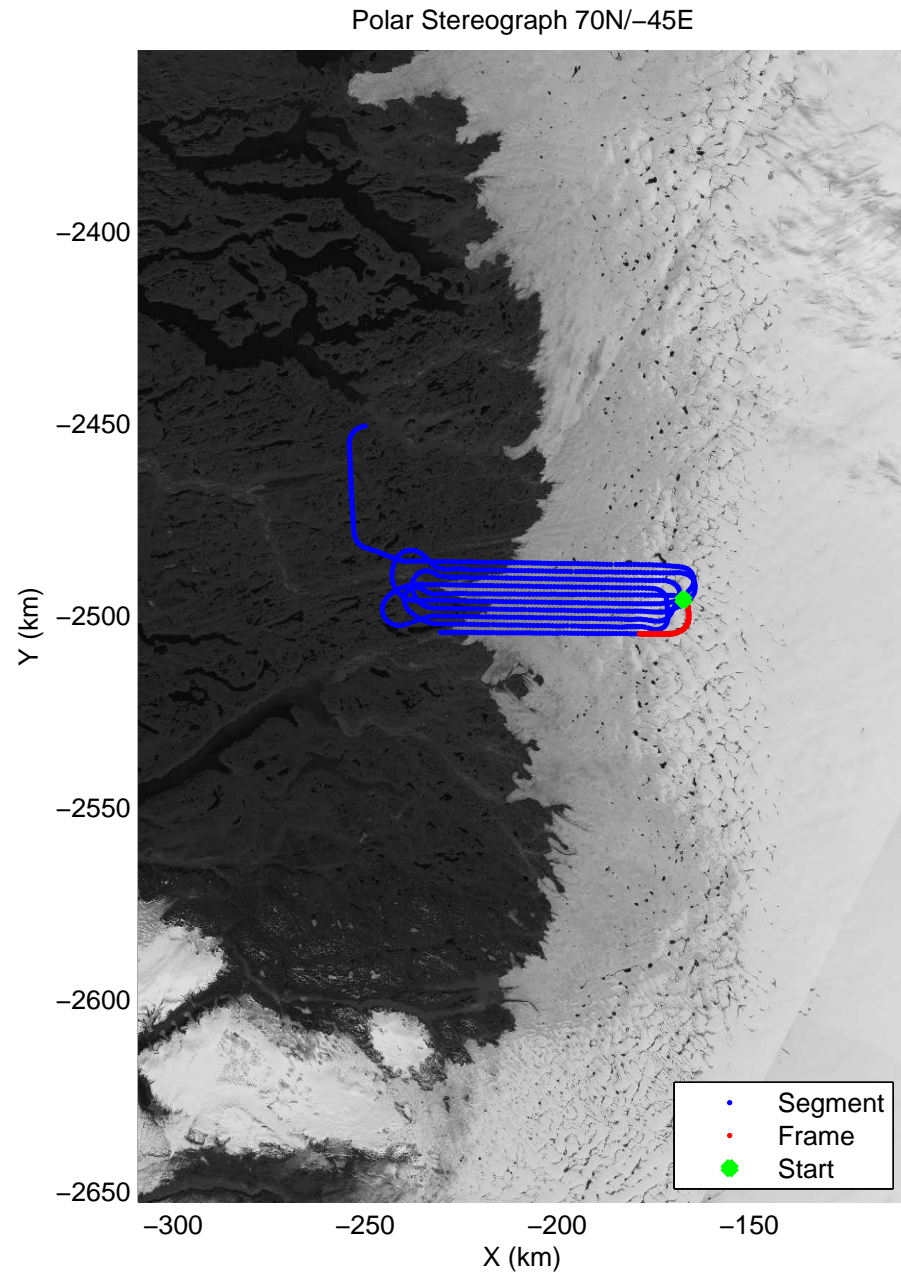
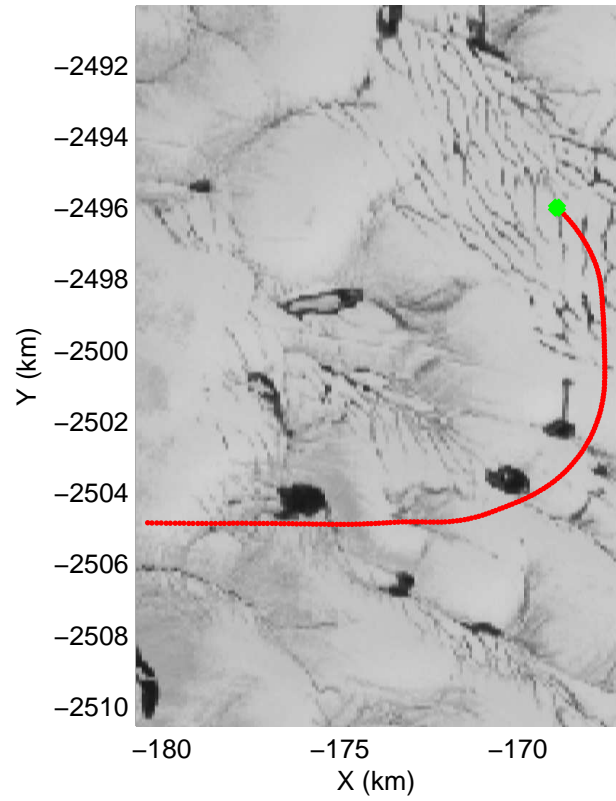
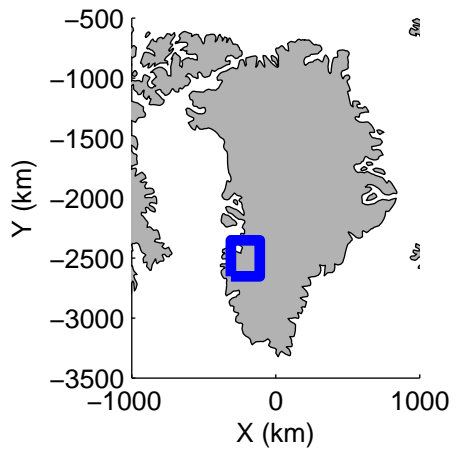





accum 2010\_Greenland\_P3: "Russell 01" 20100510\_02\_038: 16:58:25.5 to 17:01:01.8 GPS




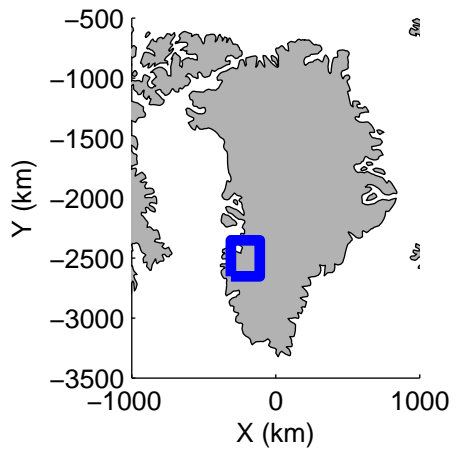




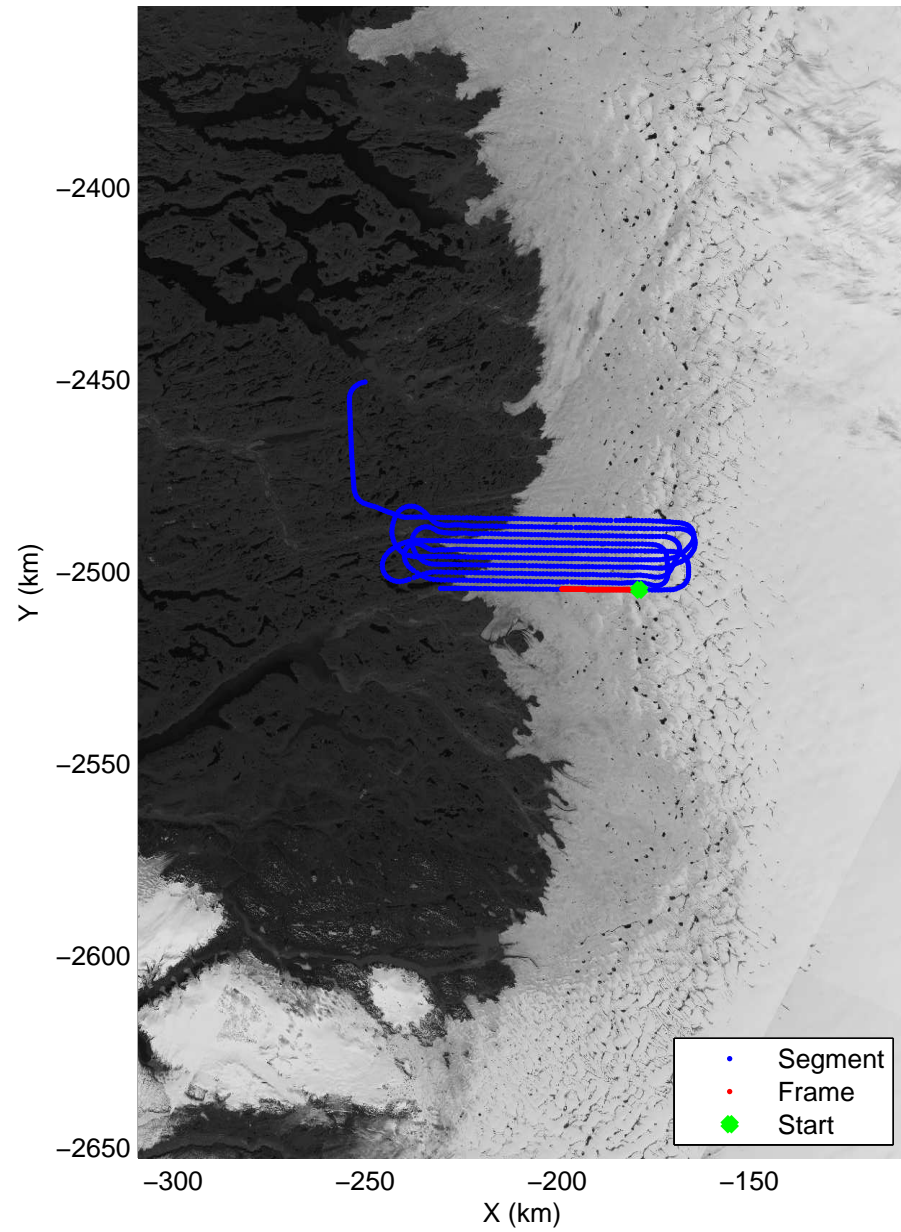
accum 2010\_Greenland\_P3: "Russell 01" 20100510\_02\_039: 17:01:02.0 to 17:04:11.1 GPS









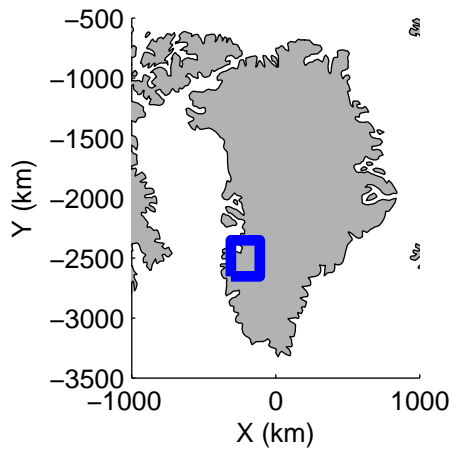
Polar Stereograph 70N/-45E



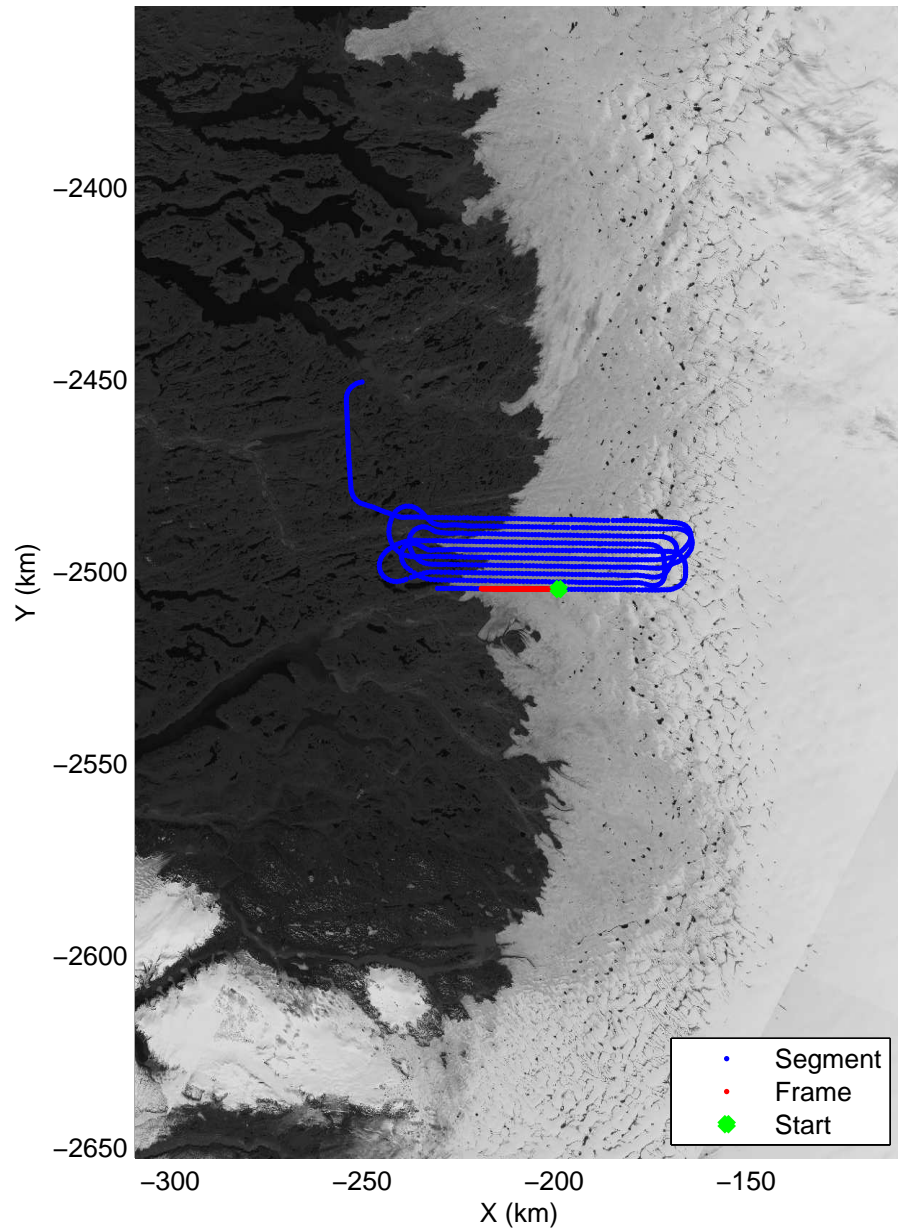


accum 2010\_Greenland\_P3: "Russell 01" 20100510\_02\_040: 17:04:11.2 to 17:06:40.8 GPS

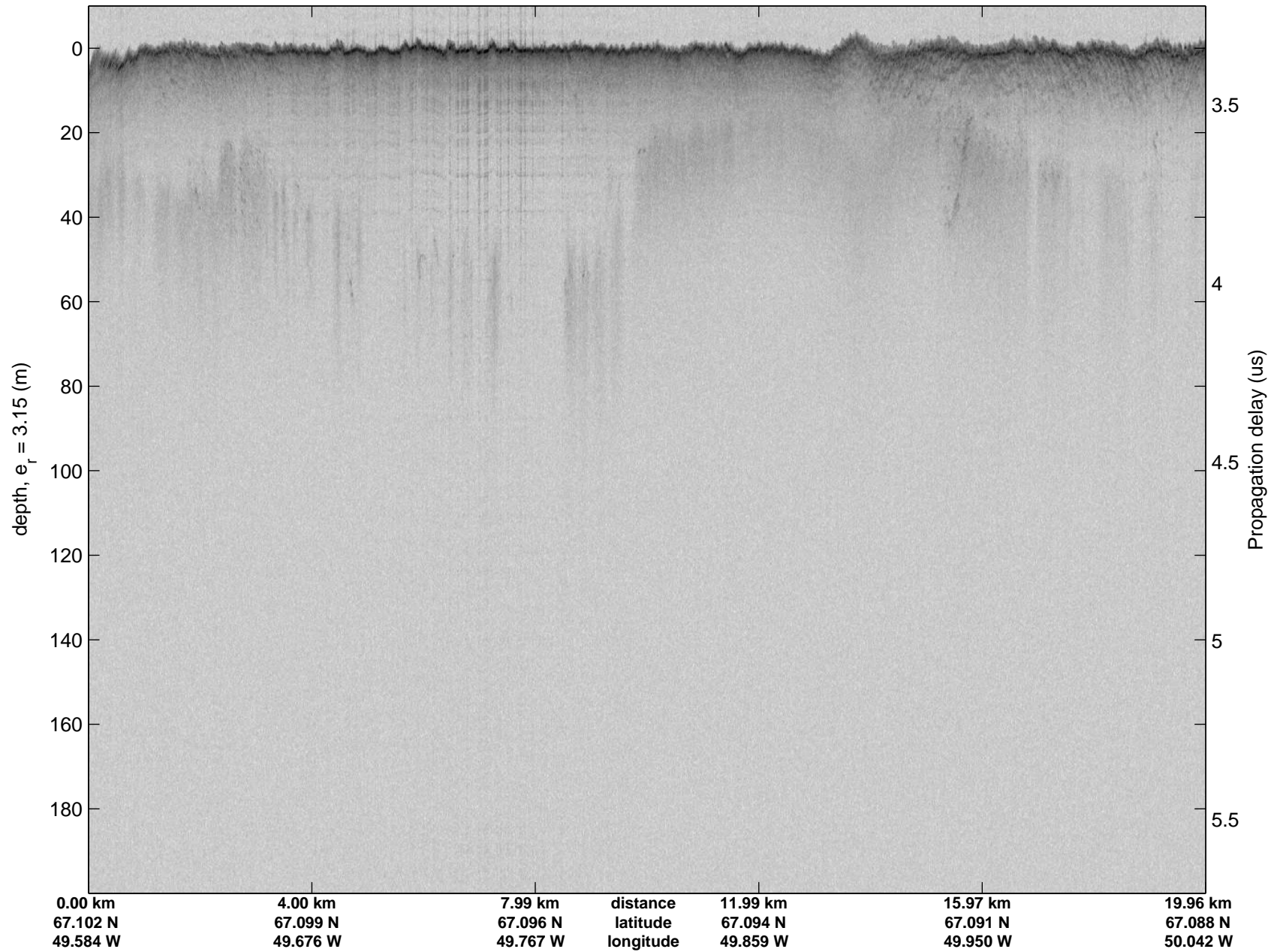





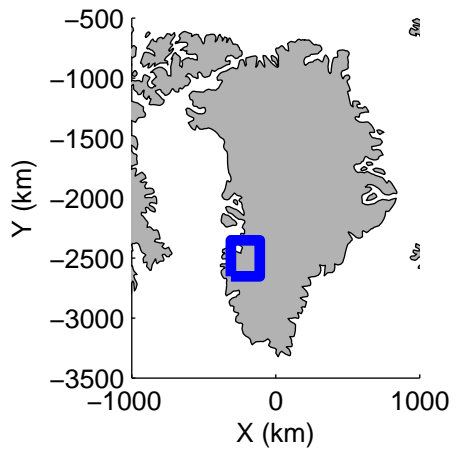
Polar Stereograph 70N/-45E



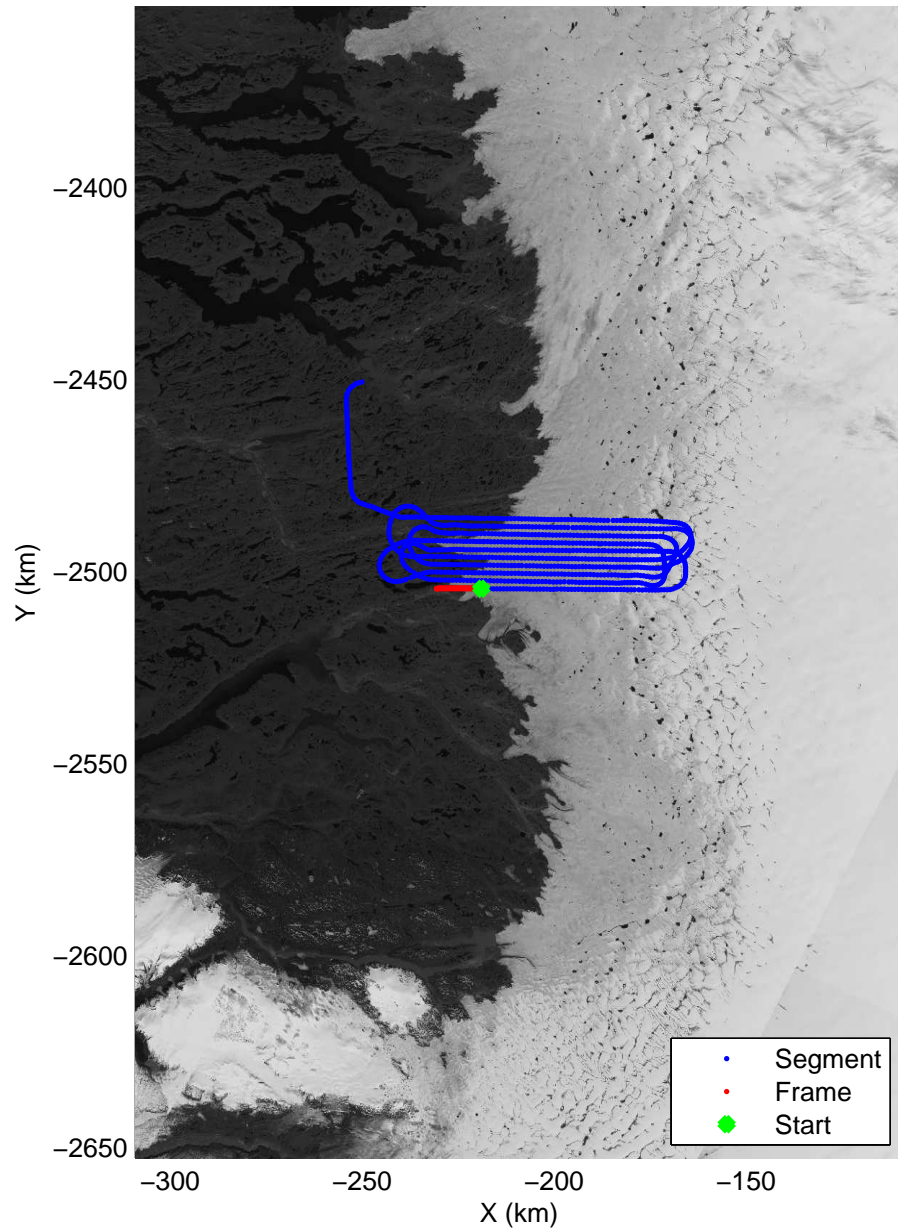
accum 2010\_Greenland\_P3: "Russell 01" 20100510\_02\_041: 17:06:41.0 to 17:09:16.4 GPS







Polar Stereograph 70N/-45E



accum 2010\_Greenland\_P3: "Russell 01" 20100510\_02\_042: 17:09:16.6 to 17:10:53.9 GPS

