
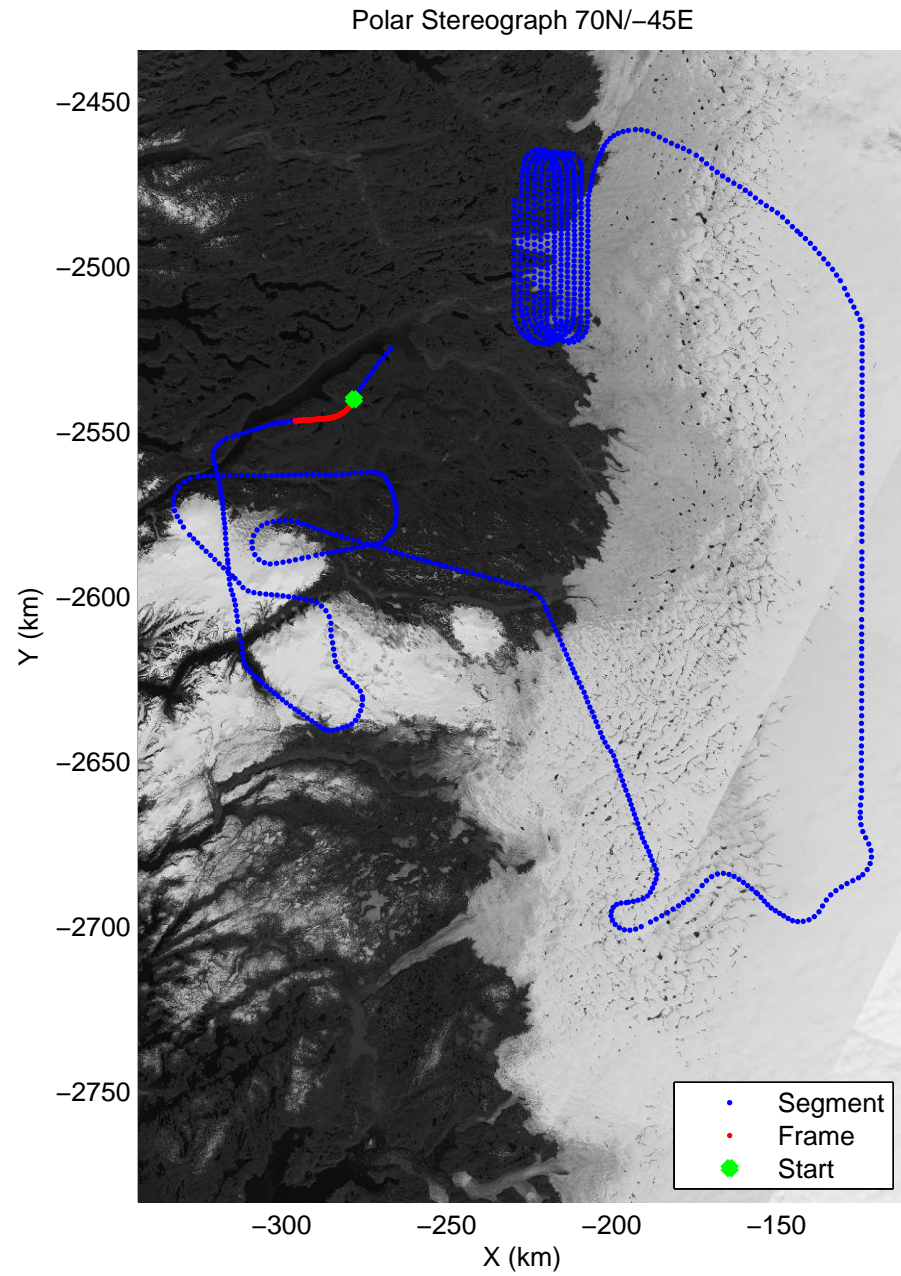

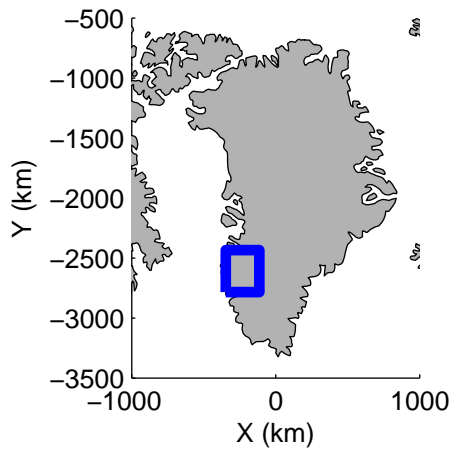



accum 2010\_Greenland\_P3: "Russell 01" 20100510\_01\_001: 11:27:11.6 to 11:29:49.8 GPS

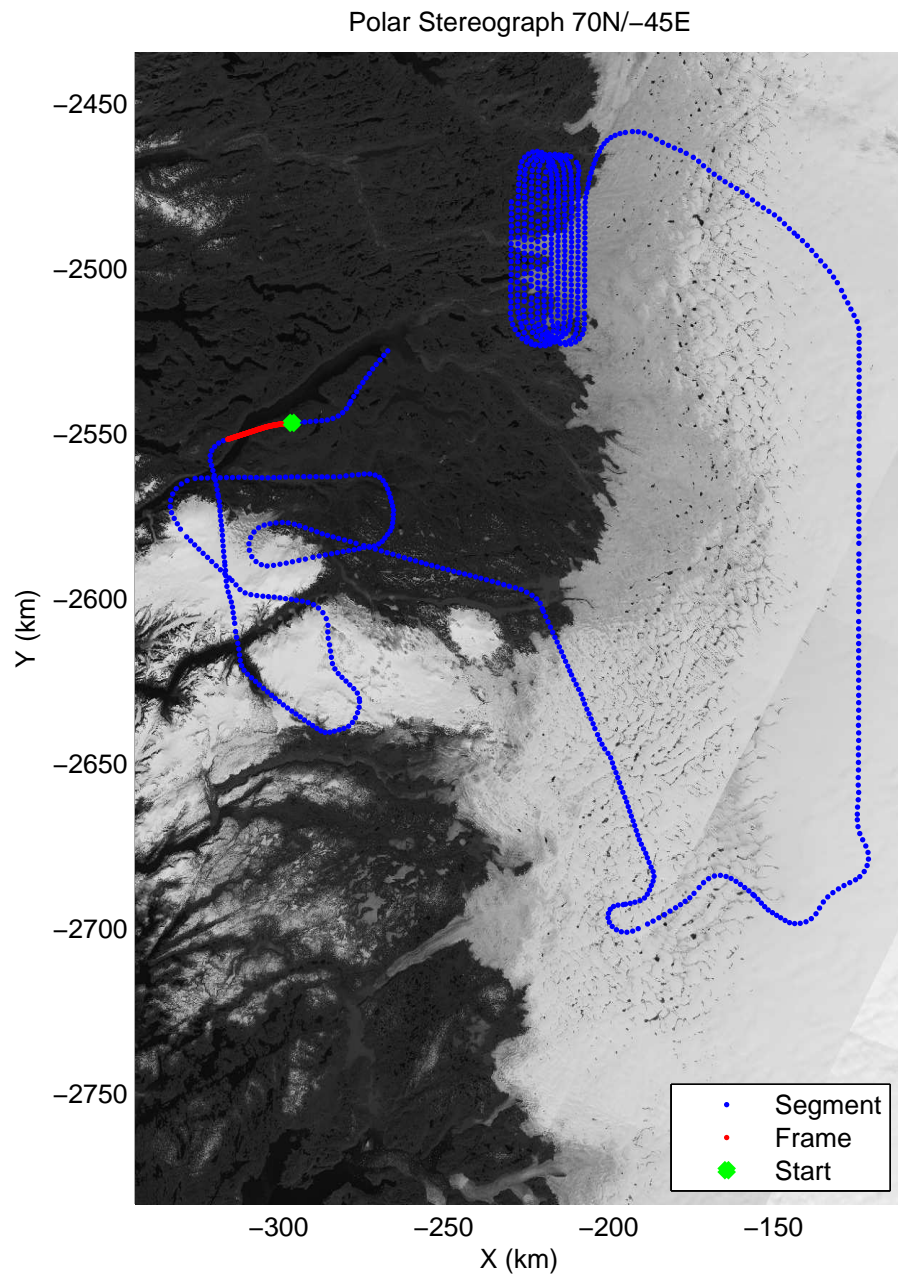

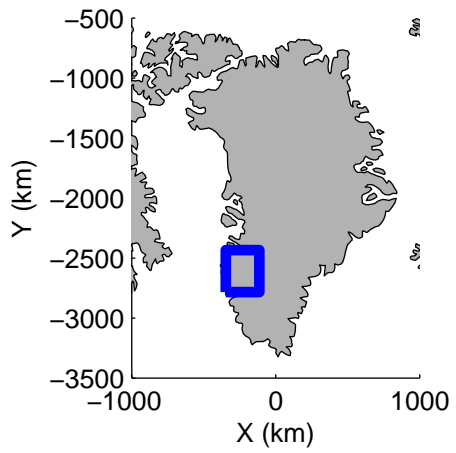







accum 2010\_Greenland\_P3: "Russell 01" 20100510\_01\_002: 11:29:49.9 to 11:32:30.2 GPS


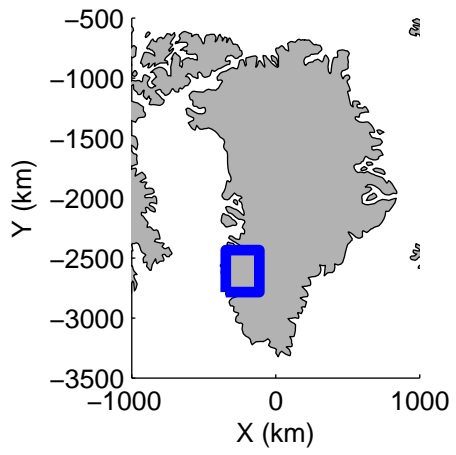




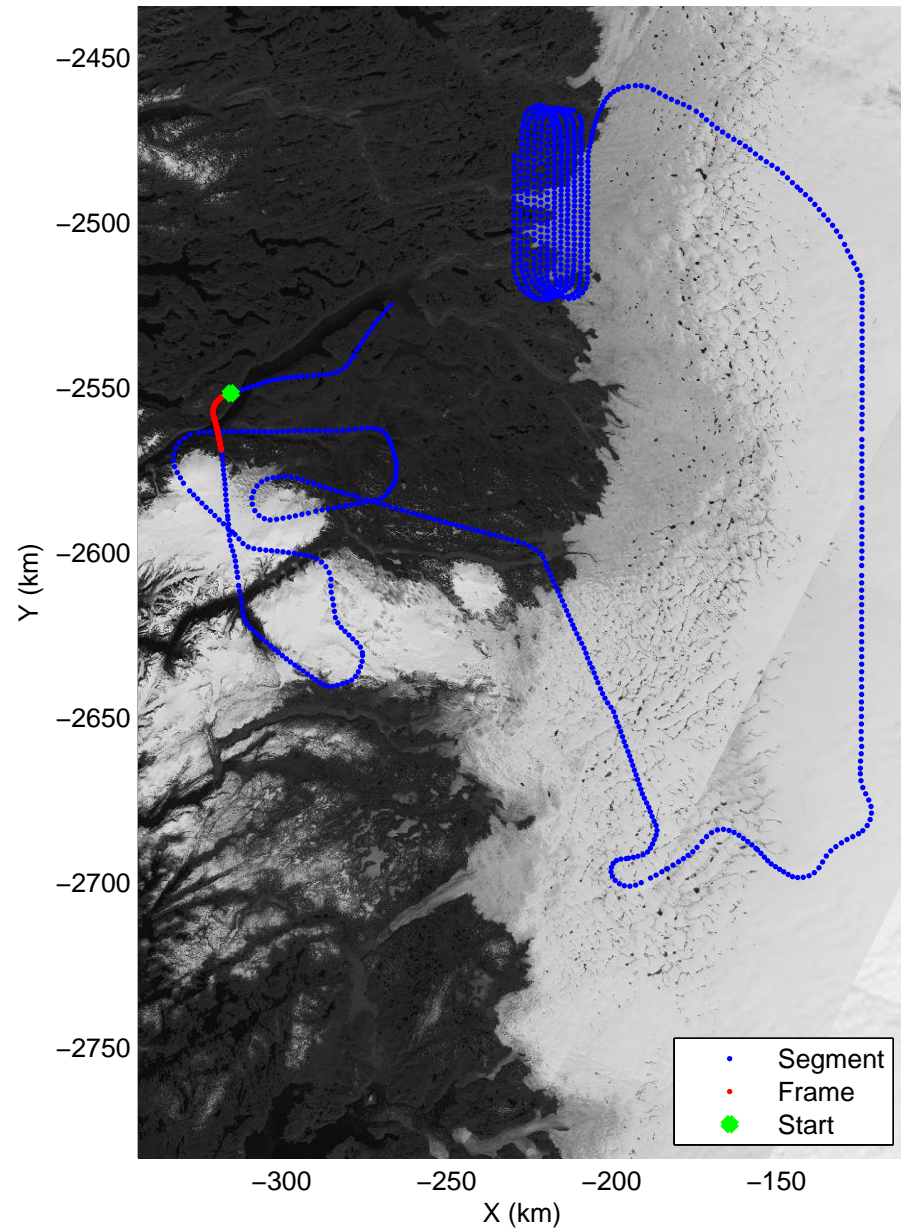


accum 2010\_Greenland\_P3: "Russell 01" 20100510\_01\_003: 11:32:30.4 to 11:35:27.4 GPS






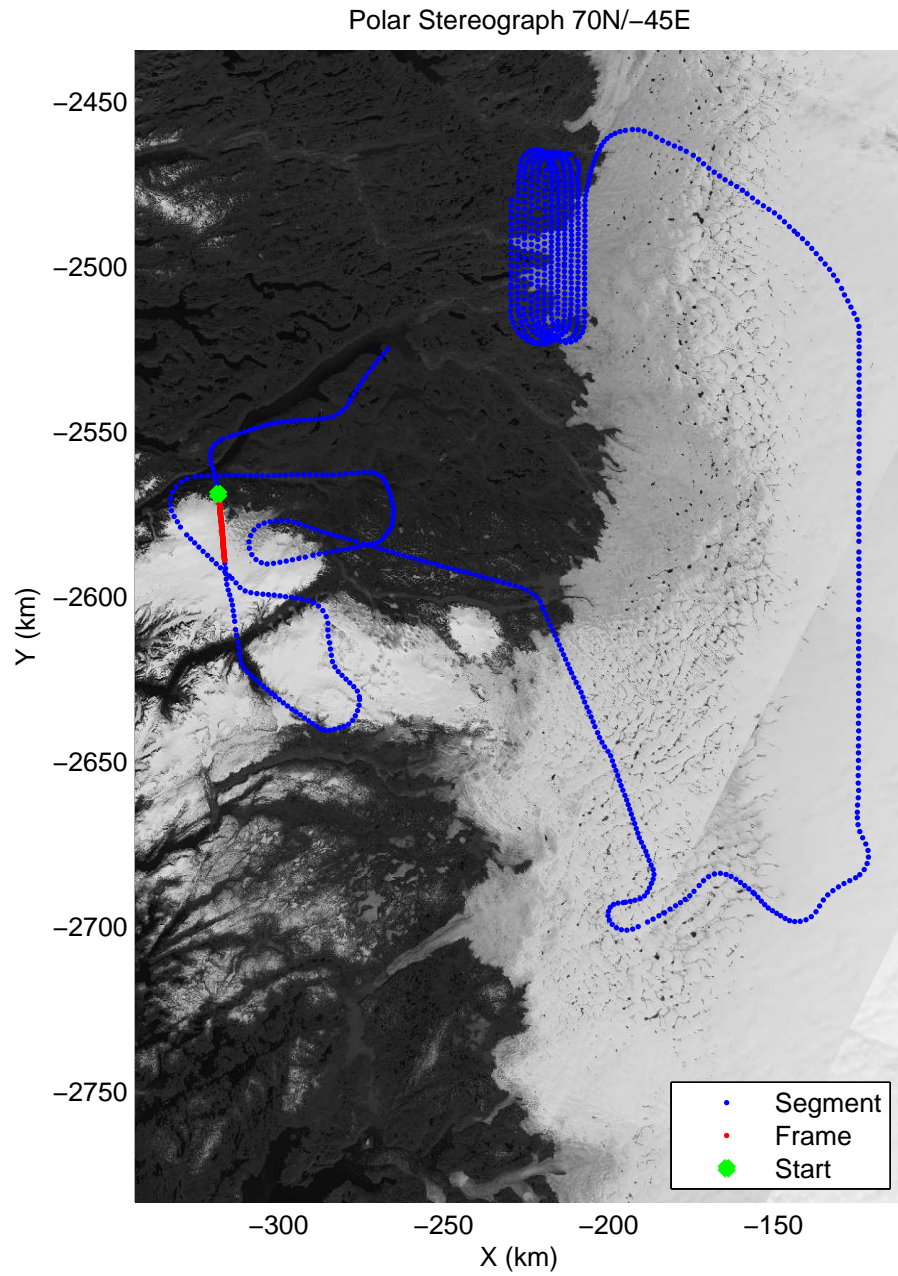

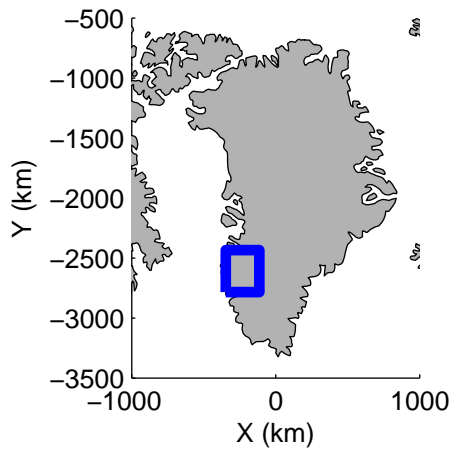
Polar Stereograph 70N/-45E




accum 2010\_Greenland\_P3: "Russell 01" 20100510\_01\_004: 11:35:27.5 to 11:38:26.6 GPS

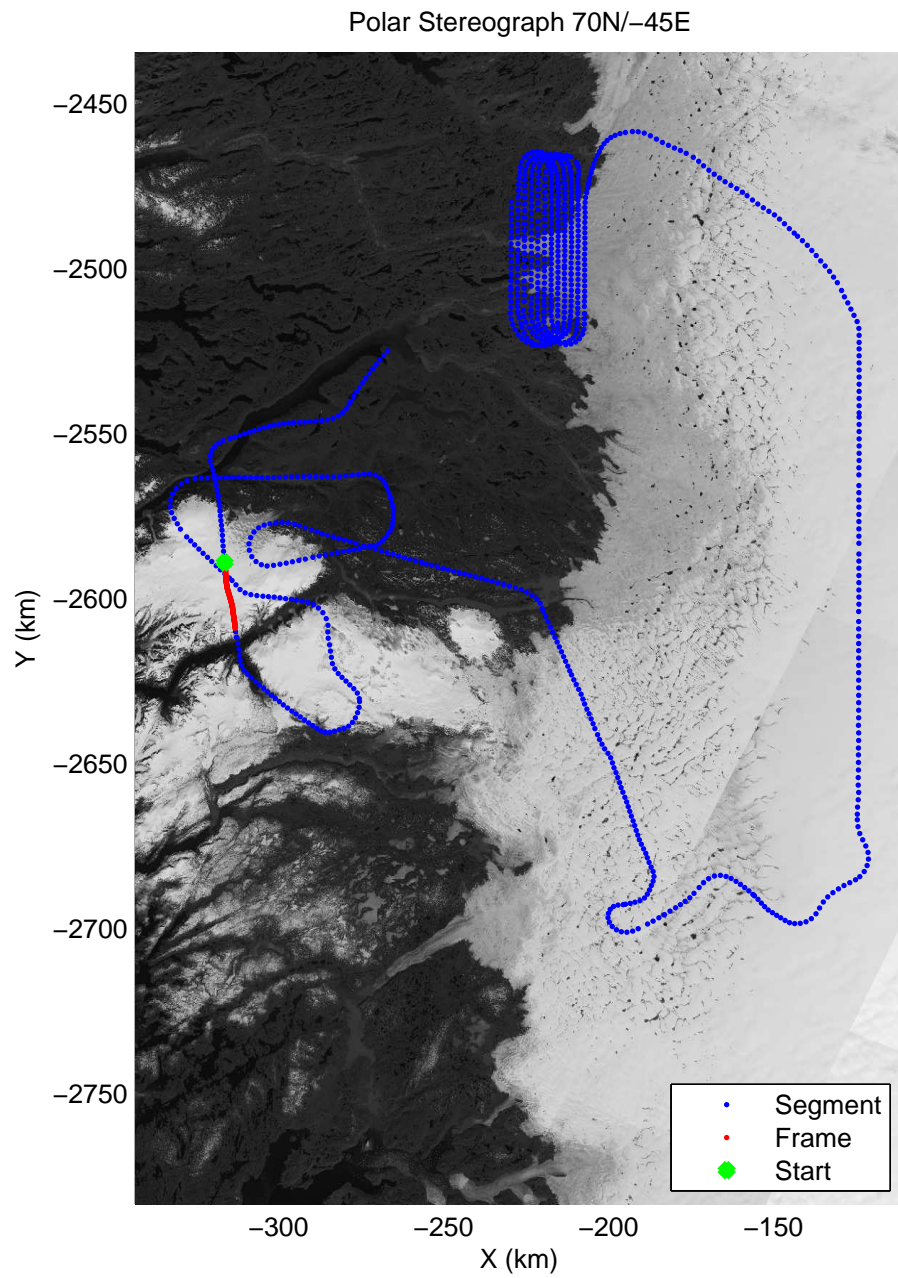

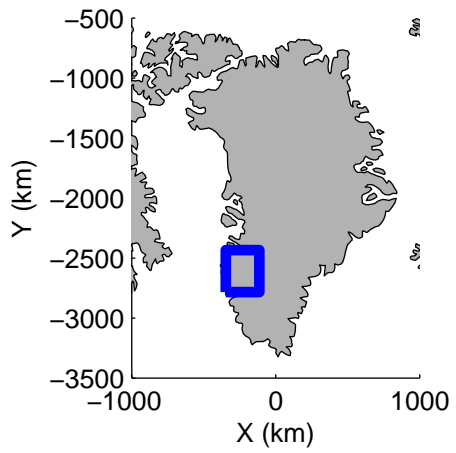







accum 2010\_Greenland\_P3: "Russell 01" 20100510\_01\_005: 11:38:26.8 to 11:41:25.8 GPS

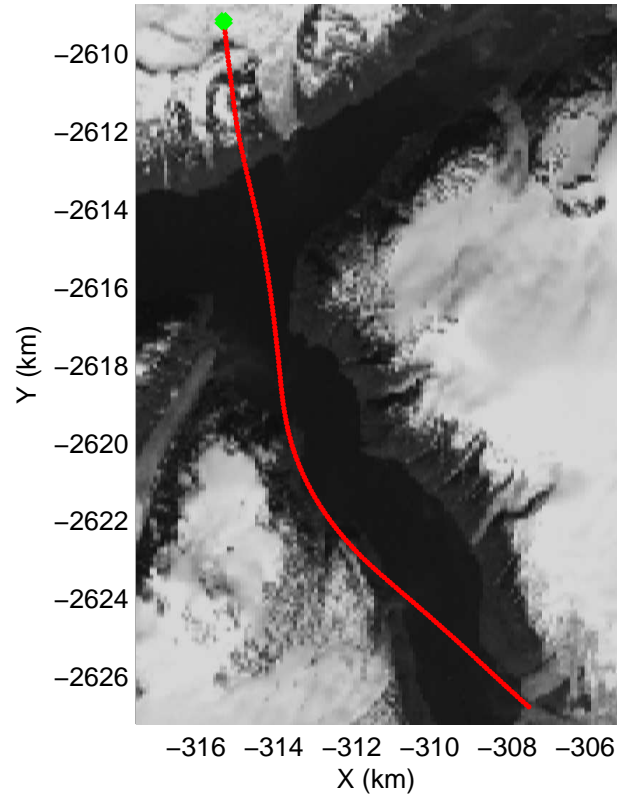
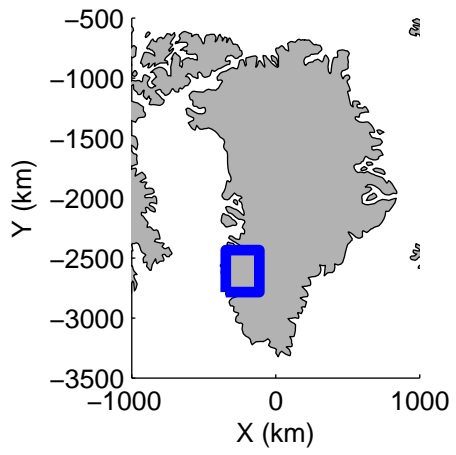




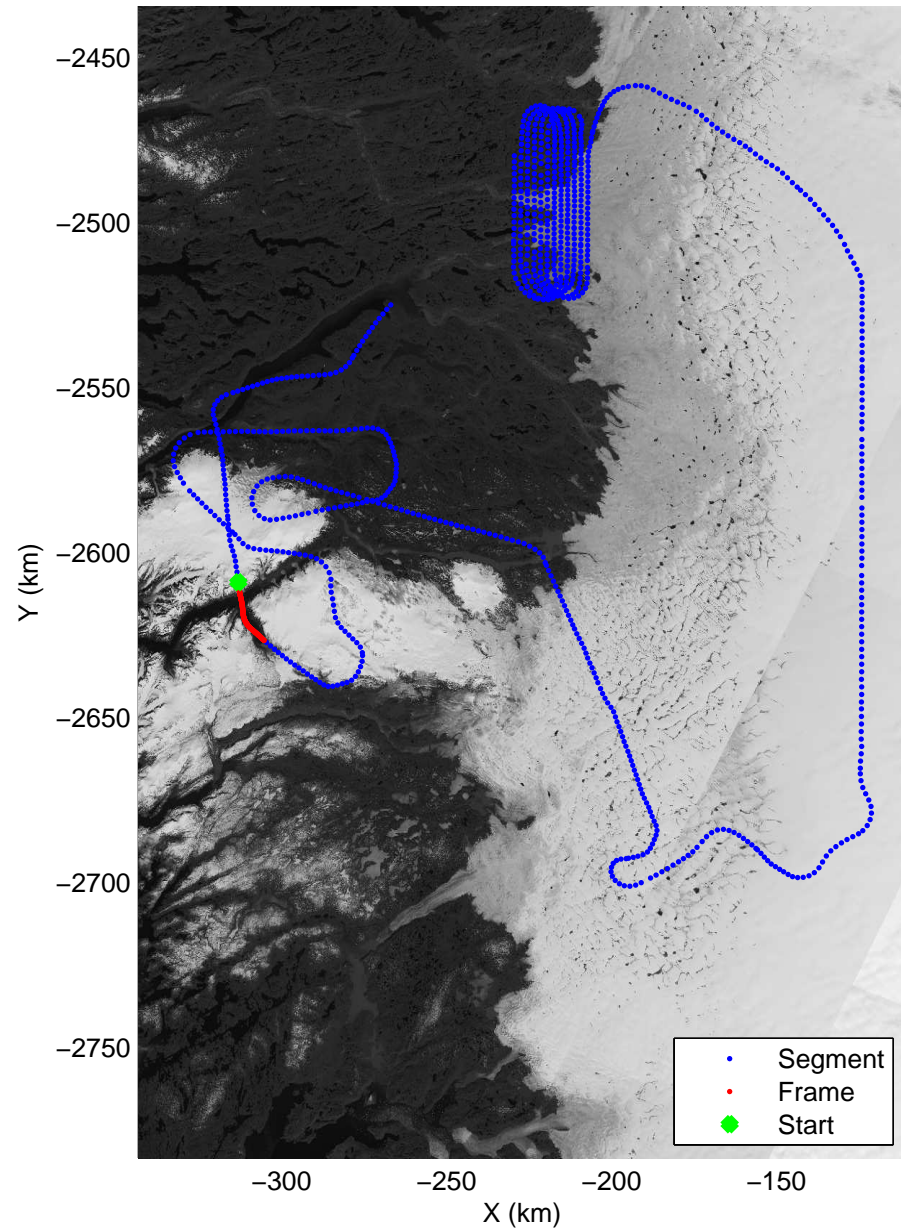


accum 2010\_Greenland\_P3: "Russell 01" 20100510\_01\_006: 11:41:25.9 to 11:44:14.1 GPS






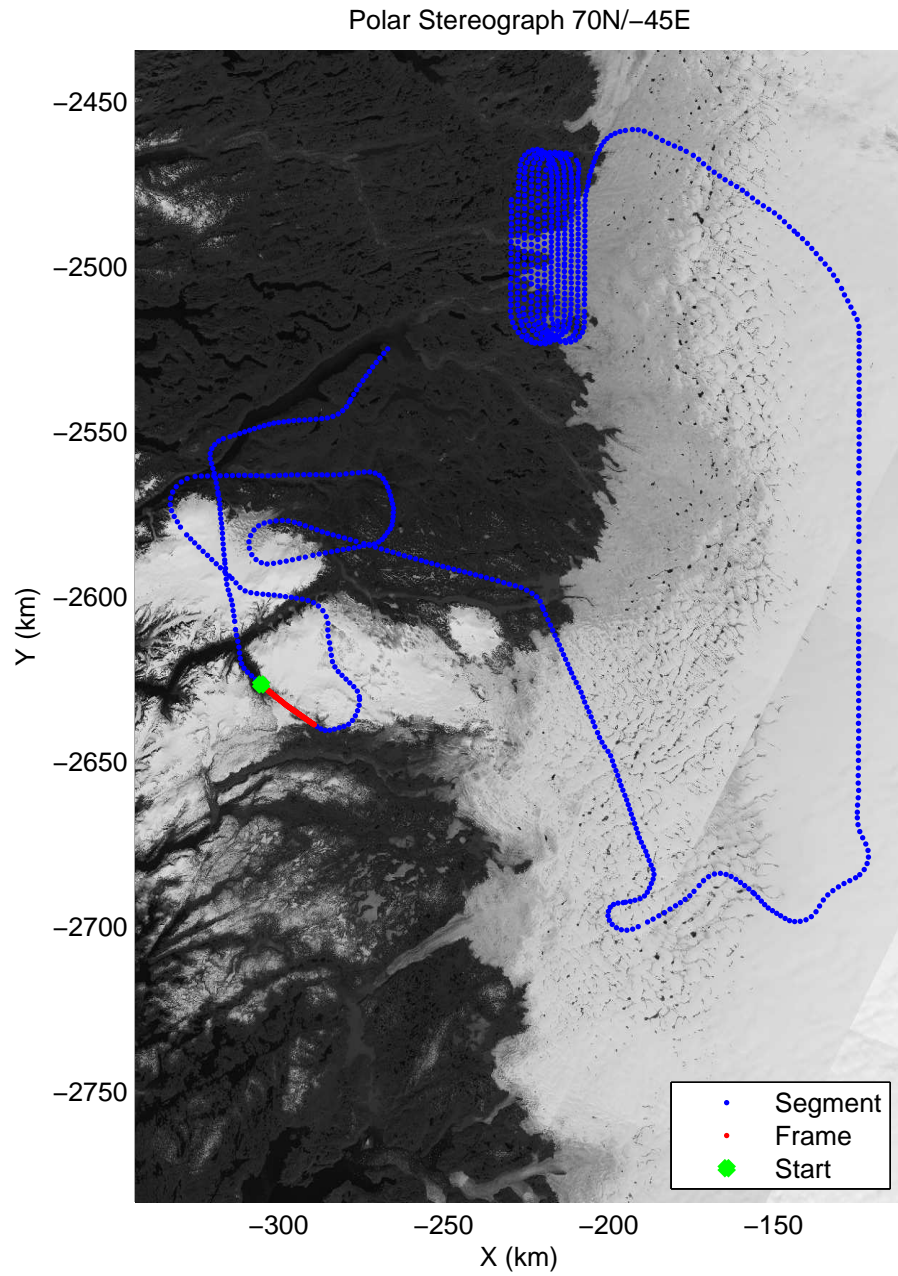
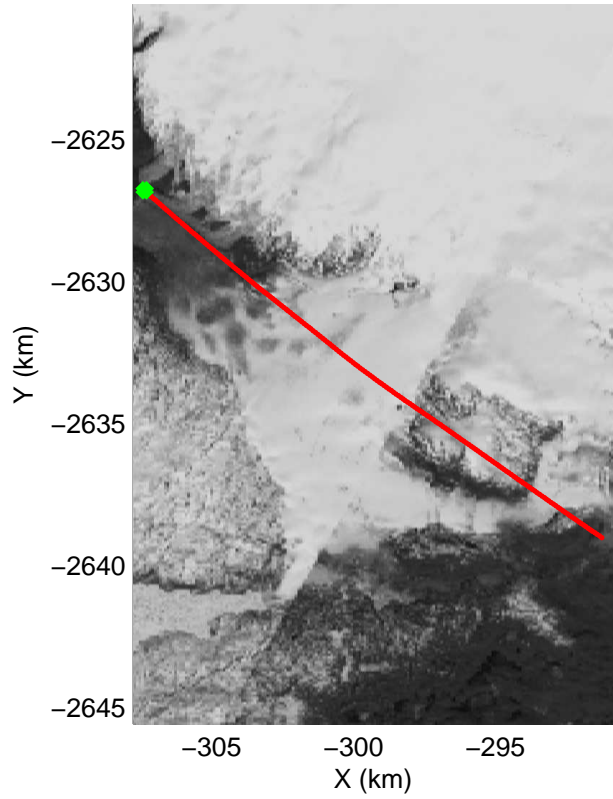
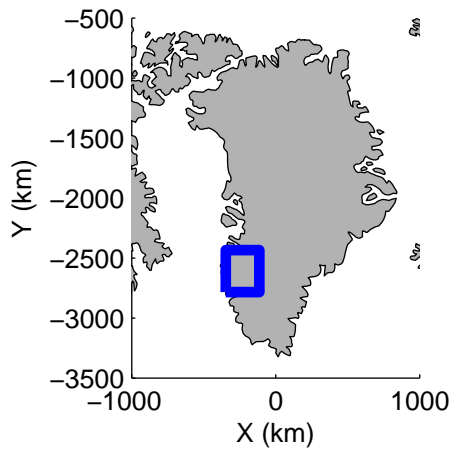
Polar Stereograph 70N/-45E




accum 2010\_Greenland\_P3: "Russell 01" 20100510\_01\_007: 11:44:14.3 to 11:46:57.0 GPS

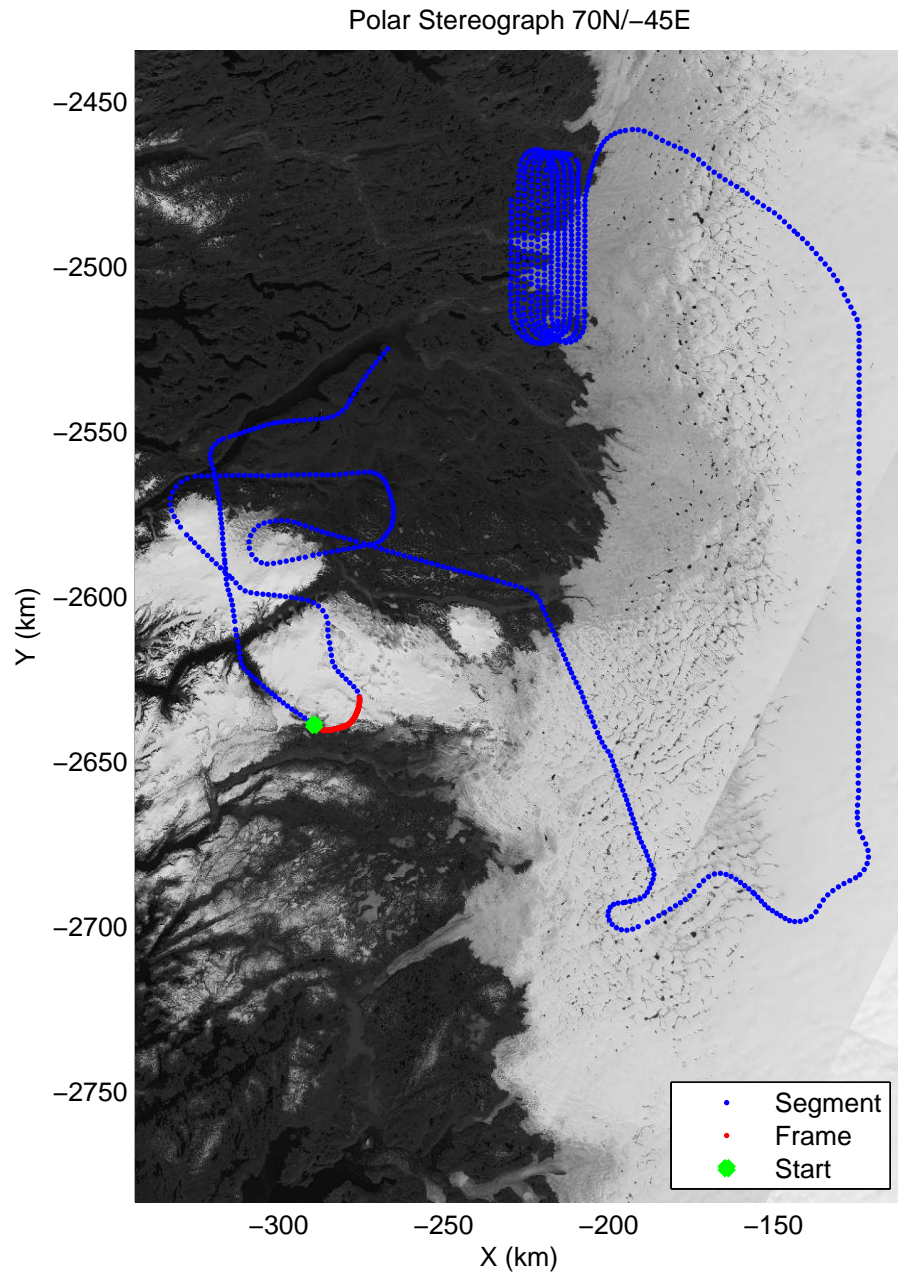

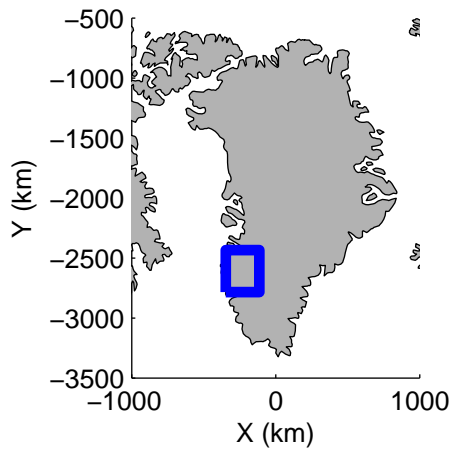







accum 2010\_Greenland\_P3: "Russell 01" 20100510\_01\_008: 11:46:57.2 to 11:49:53.0 GPS

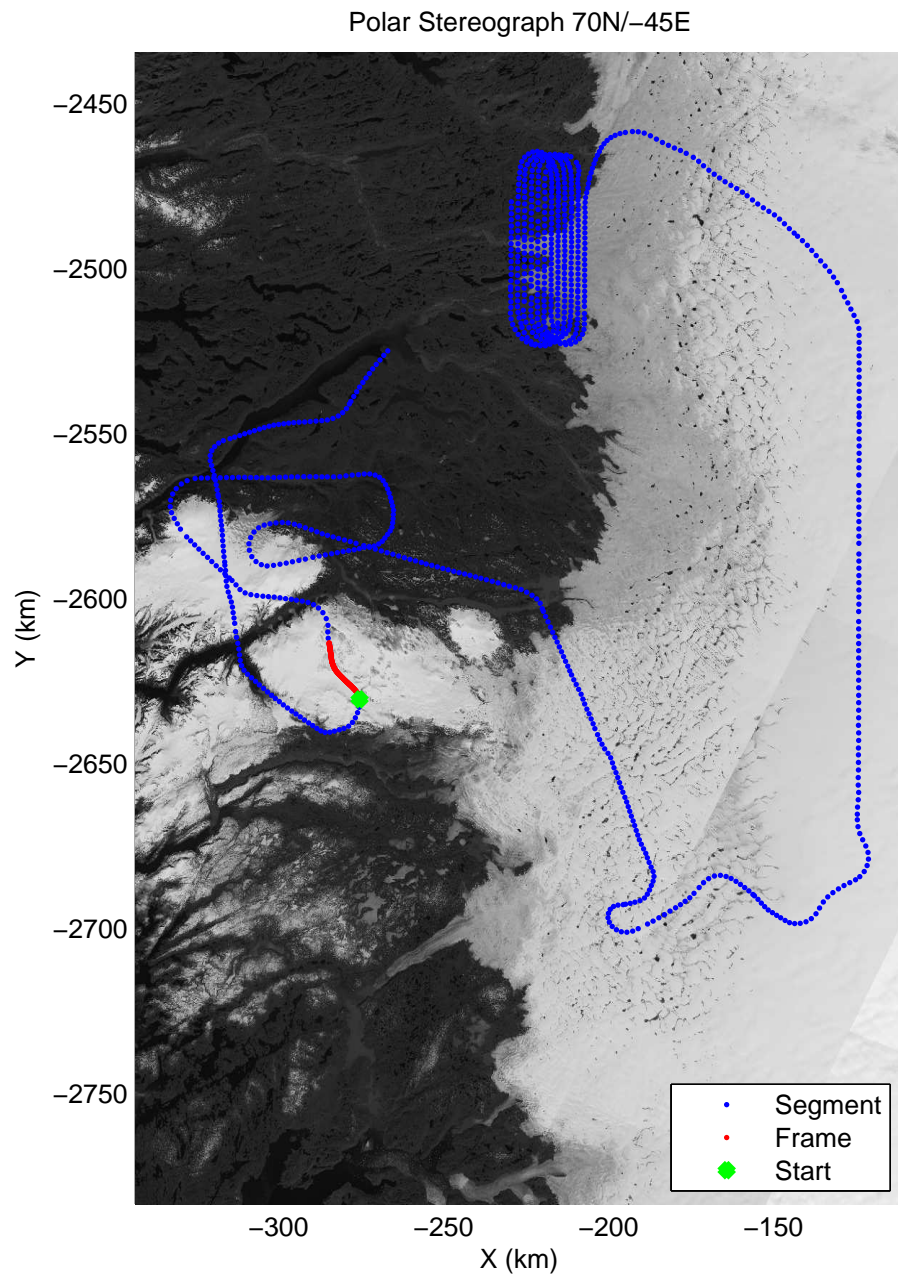

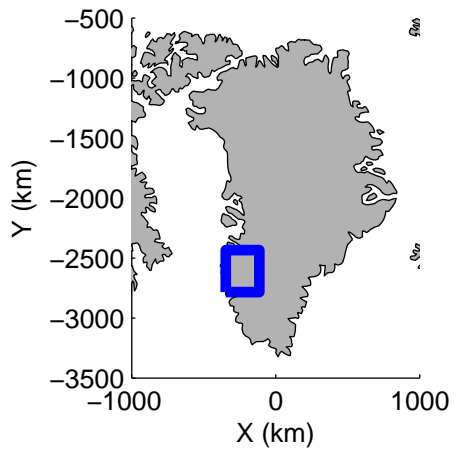







accum 2010\_Greenland\_P3: "Russell 01" 20100510\_01\_009: 11:49:53.2 to 11:52:49.5 GPS

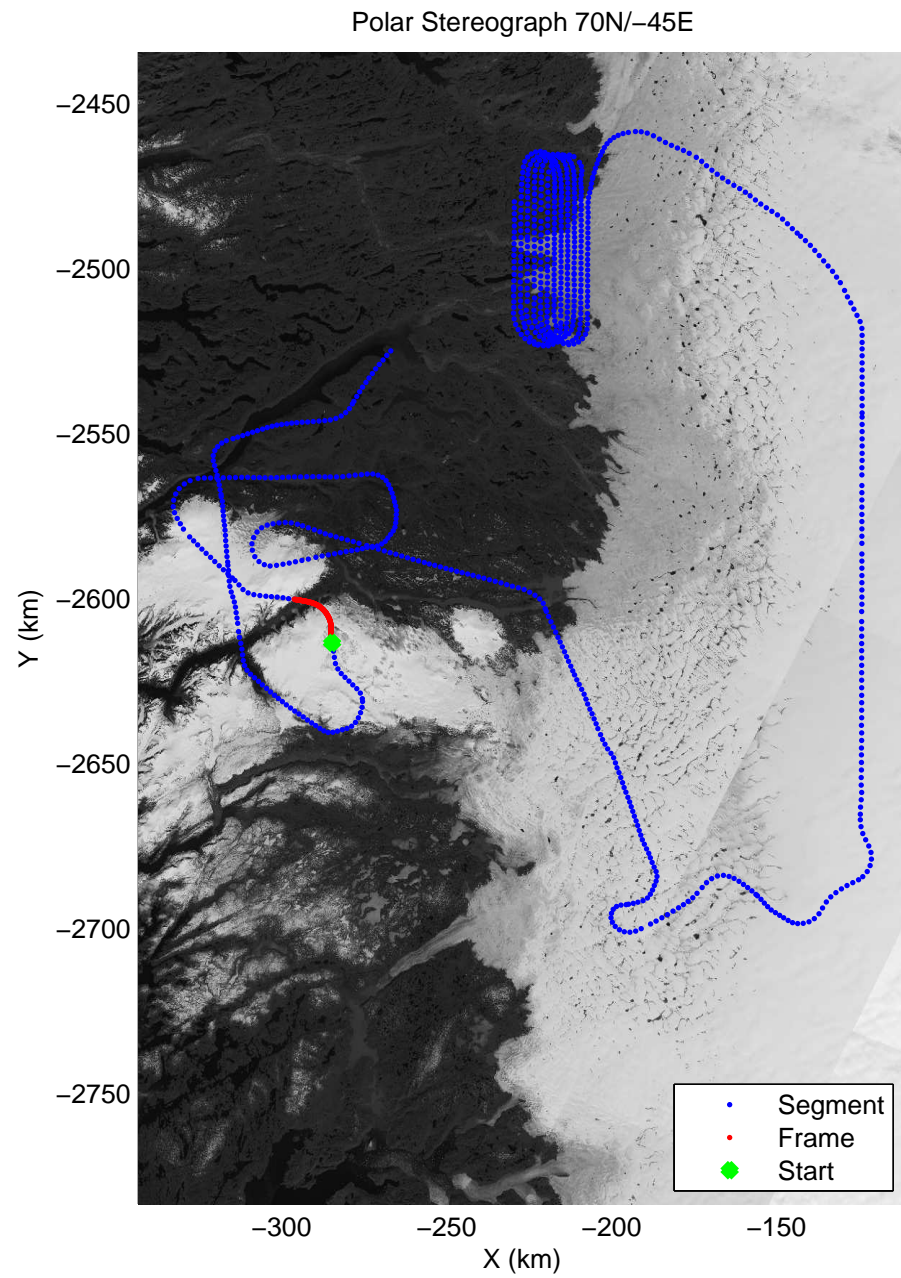
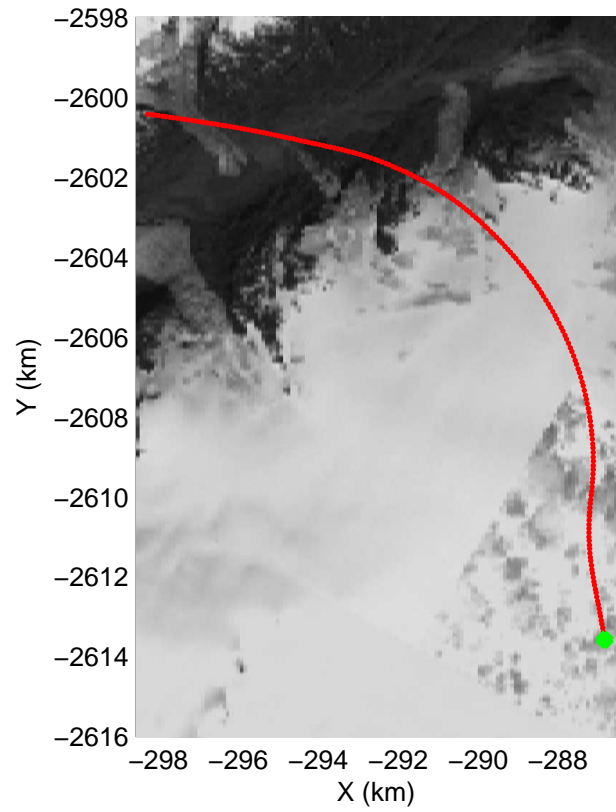
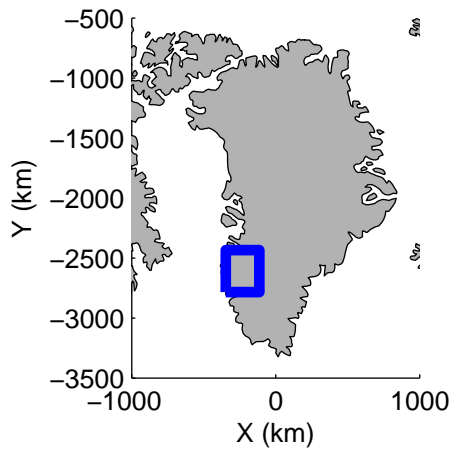





accum 2010\_Greenland\_P3: "Russell 01" 20100510\_01\_010: 11:52:49.7 to 11:55:25.0 GPS

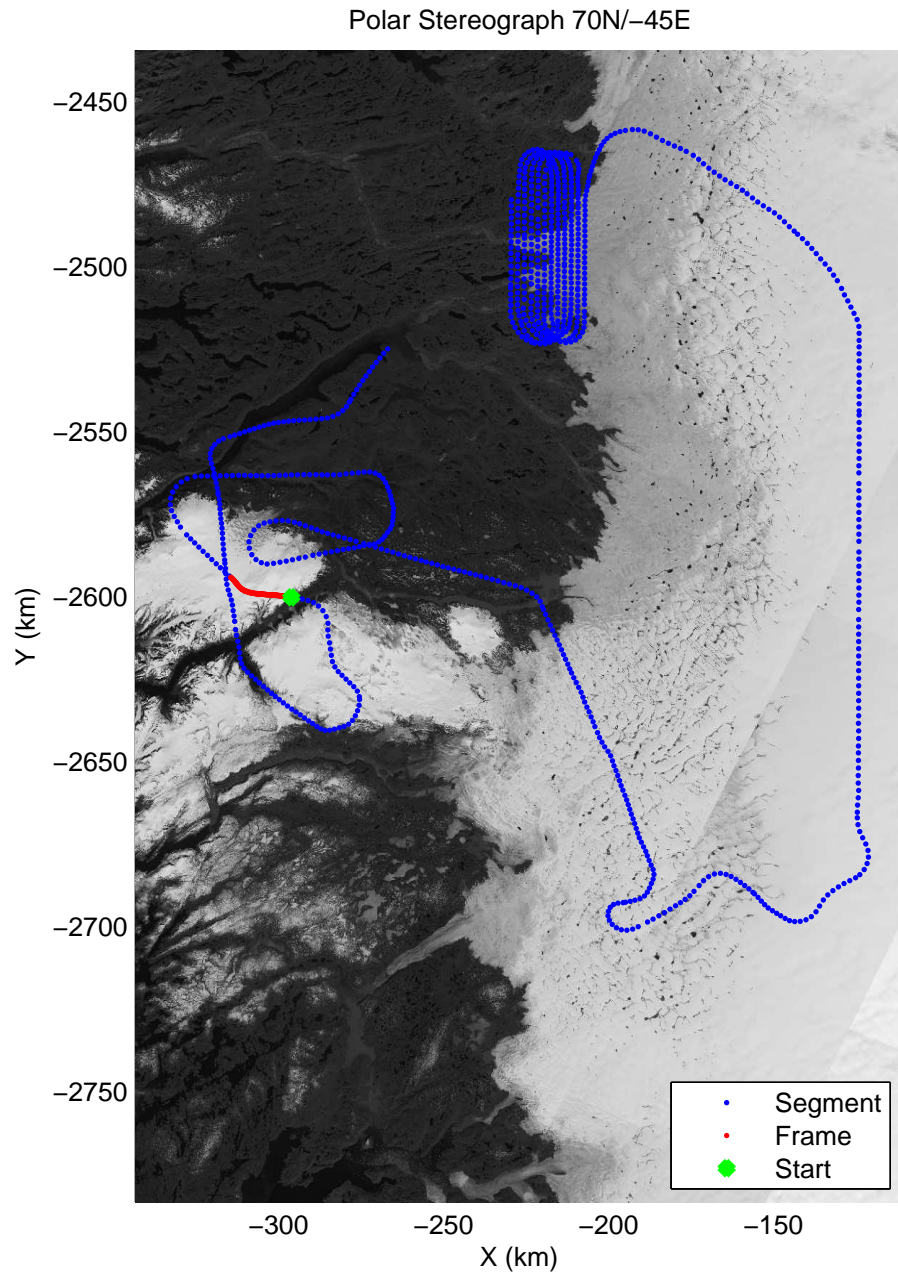

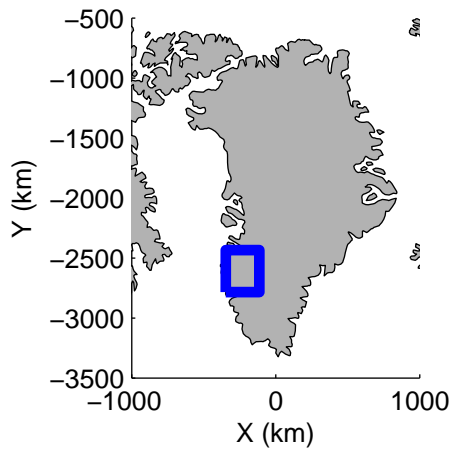







accum 2010\_Greenland\_P3: "Russell 01" 20100510\_01\_011: 11:55:25.1 to 11:57:48.6 GPS

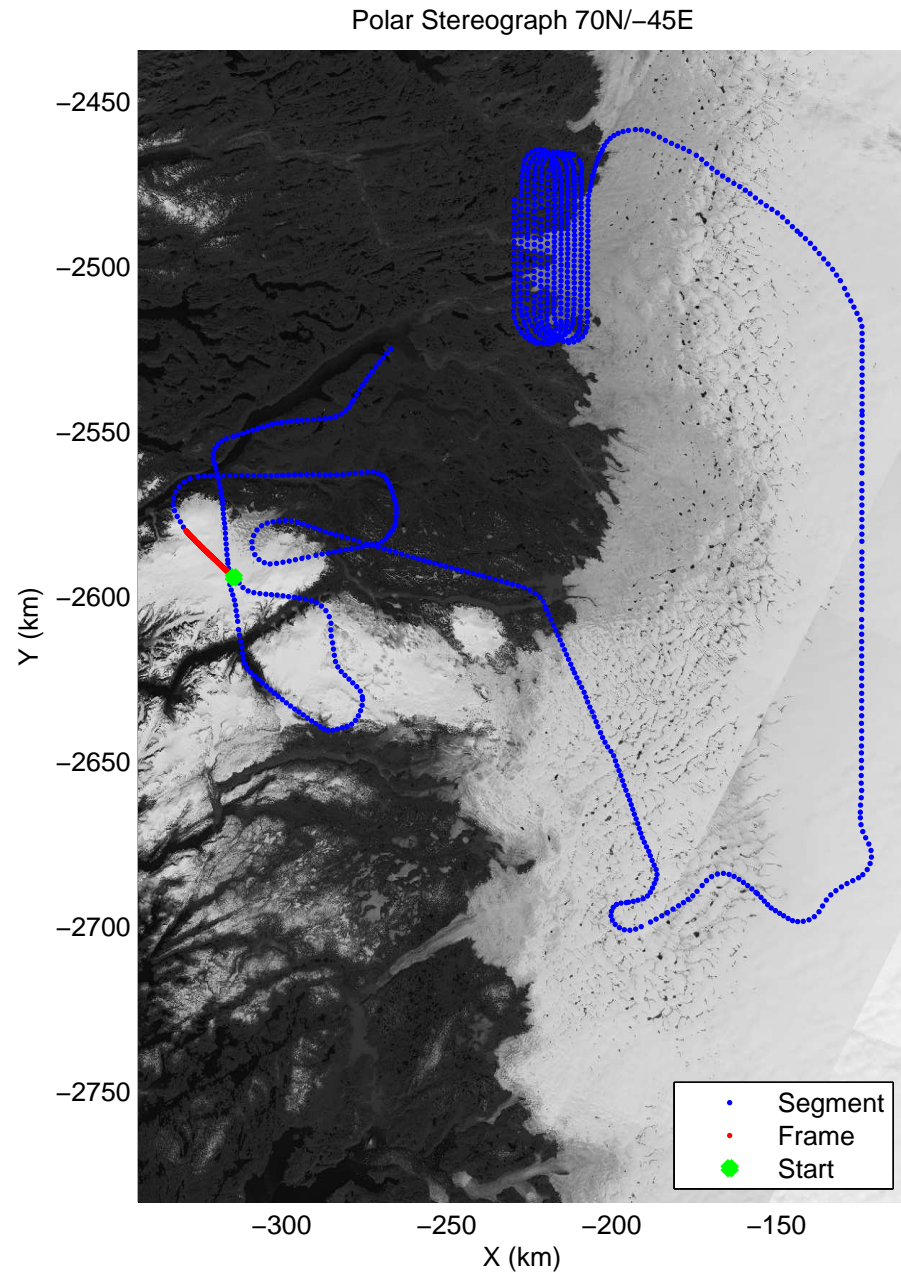
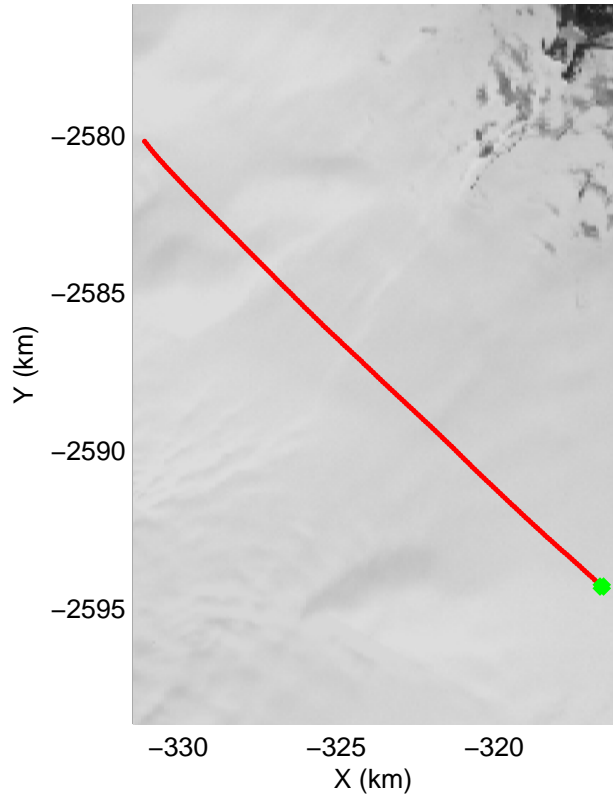
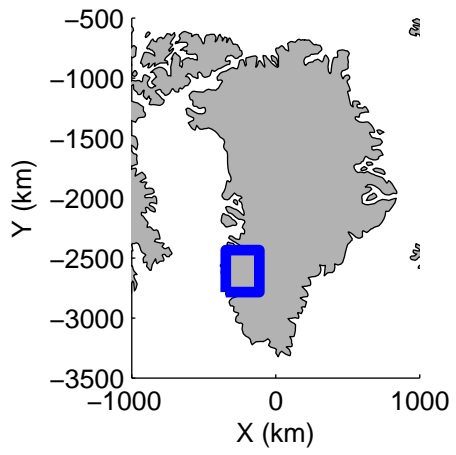







accum 2010\_Greenland\_P3: "Russell 01" 20100510\_01\_012: 11:57:48.7 to 12:00:20.9 GPS


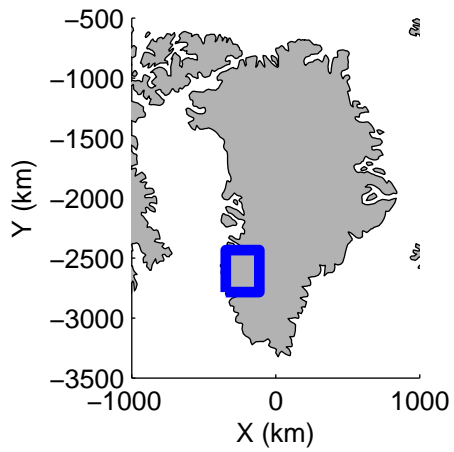




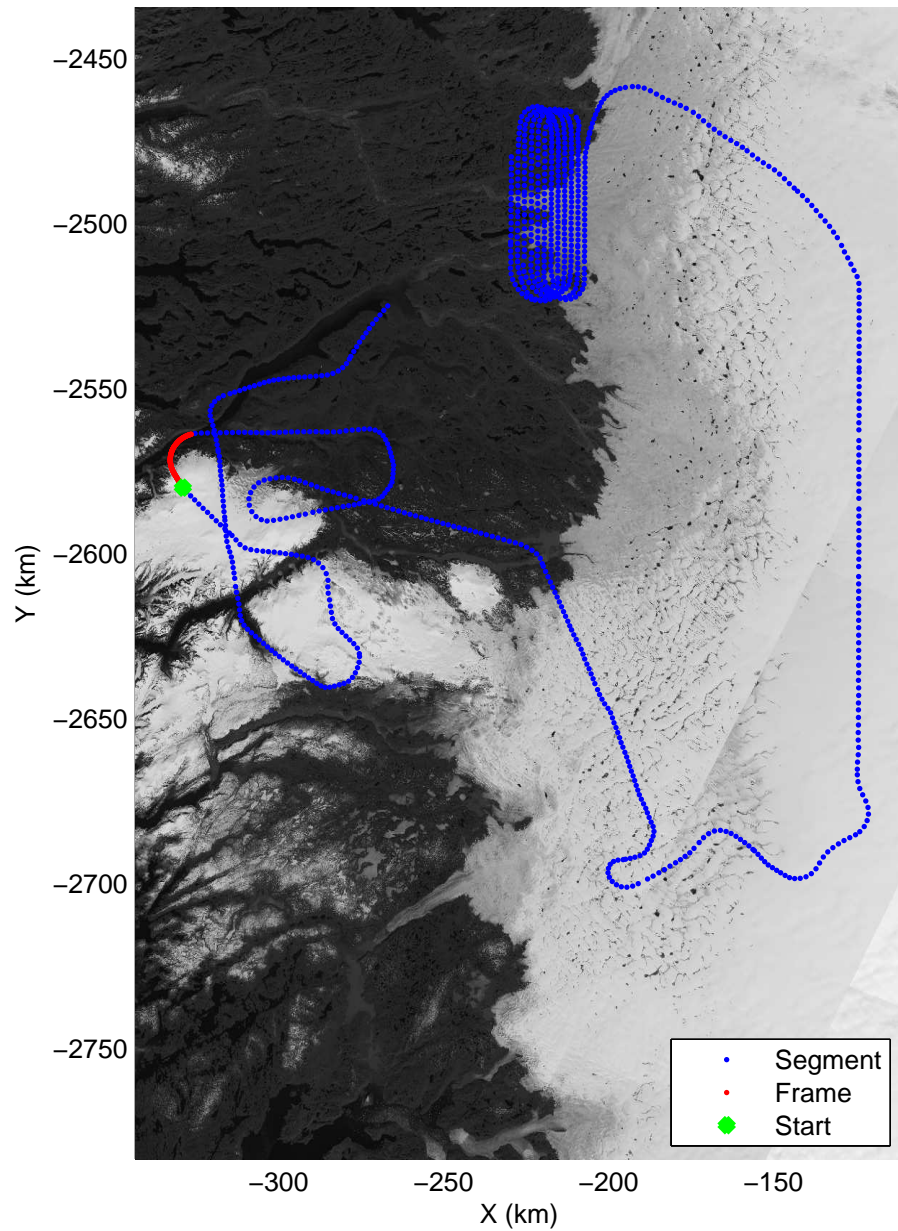
accum 2010\_Greenland\_P3: "Russell 01" 20100510\_01\_013: 12:00:21.1 to 12:02:53.9 GPS









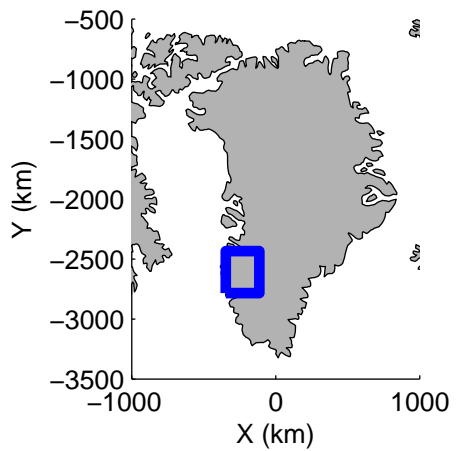
Polar Stereograph 70N/-45E



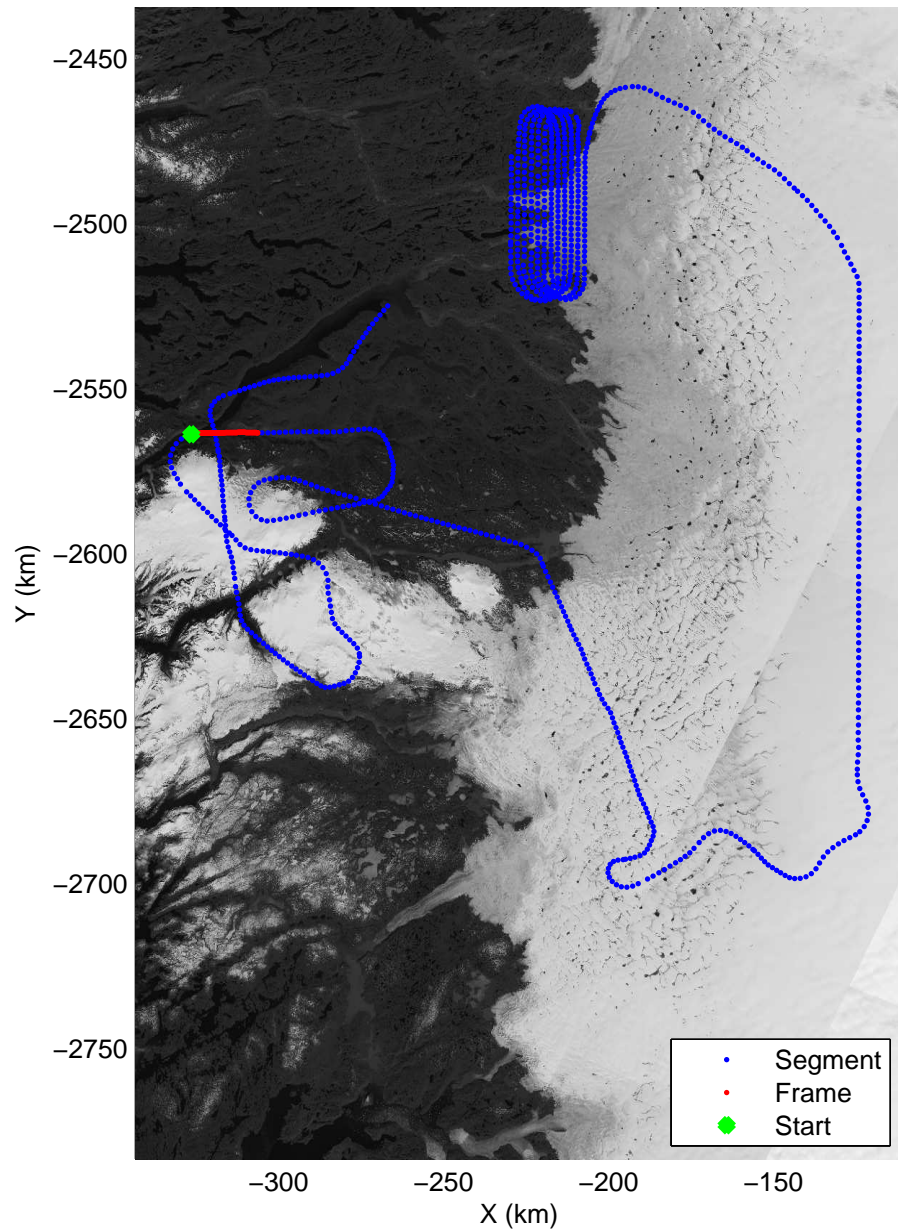
accum 2010\_Greenland\_P3: "Russell 01" 20100510\_01\_014: 12:02:54.0 to 12:05:15.1 GPS








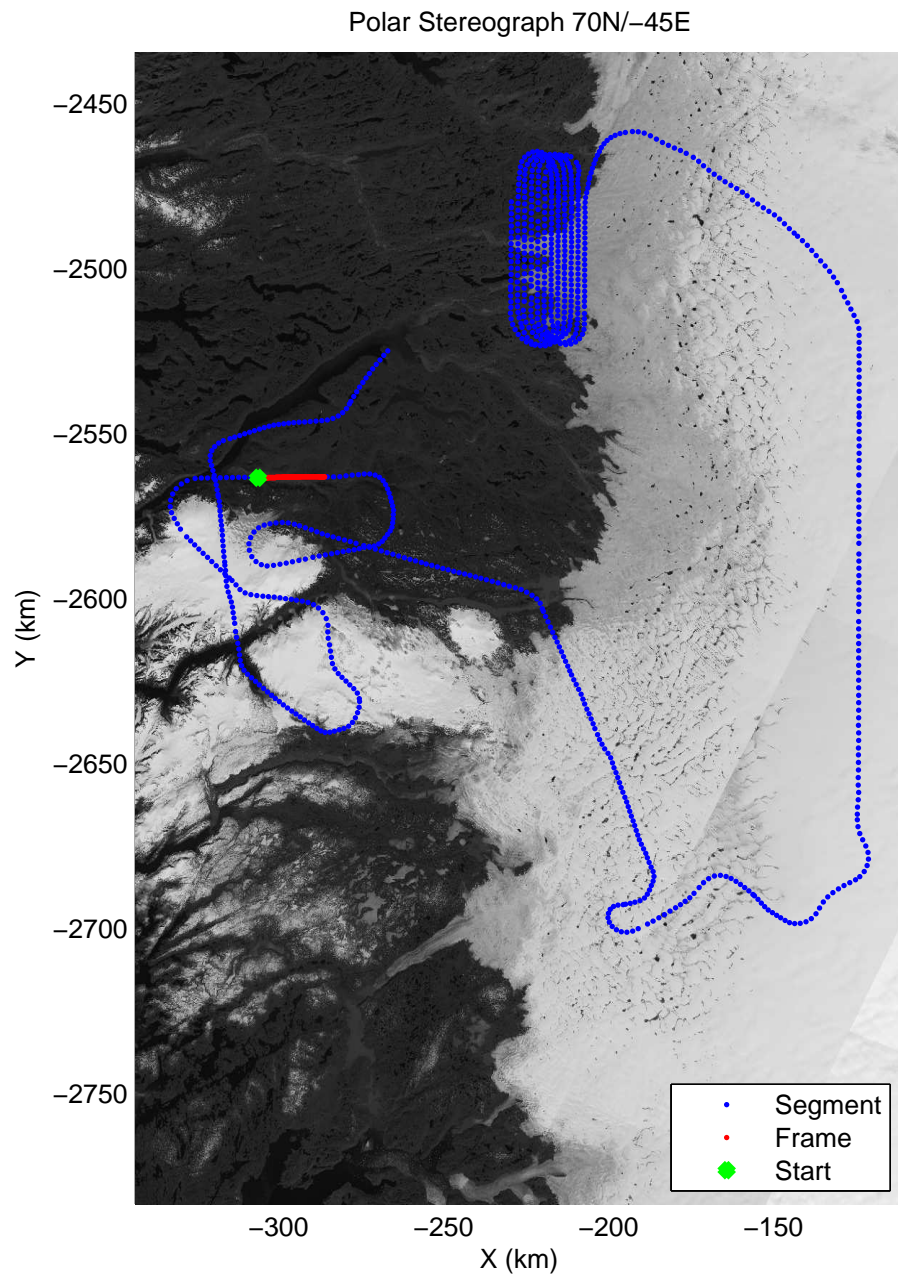

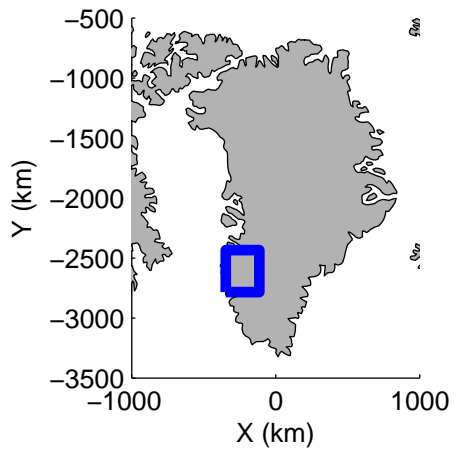
Polar Stereograph 70N/-45E






accum 2010\_Greenland\_P3: "Russell 01" 20100510\_01\_015: 12:05:15.3 to 12:07:41.7 GPS

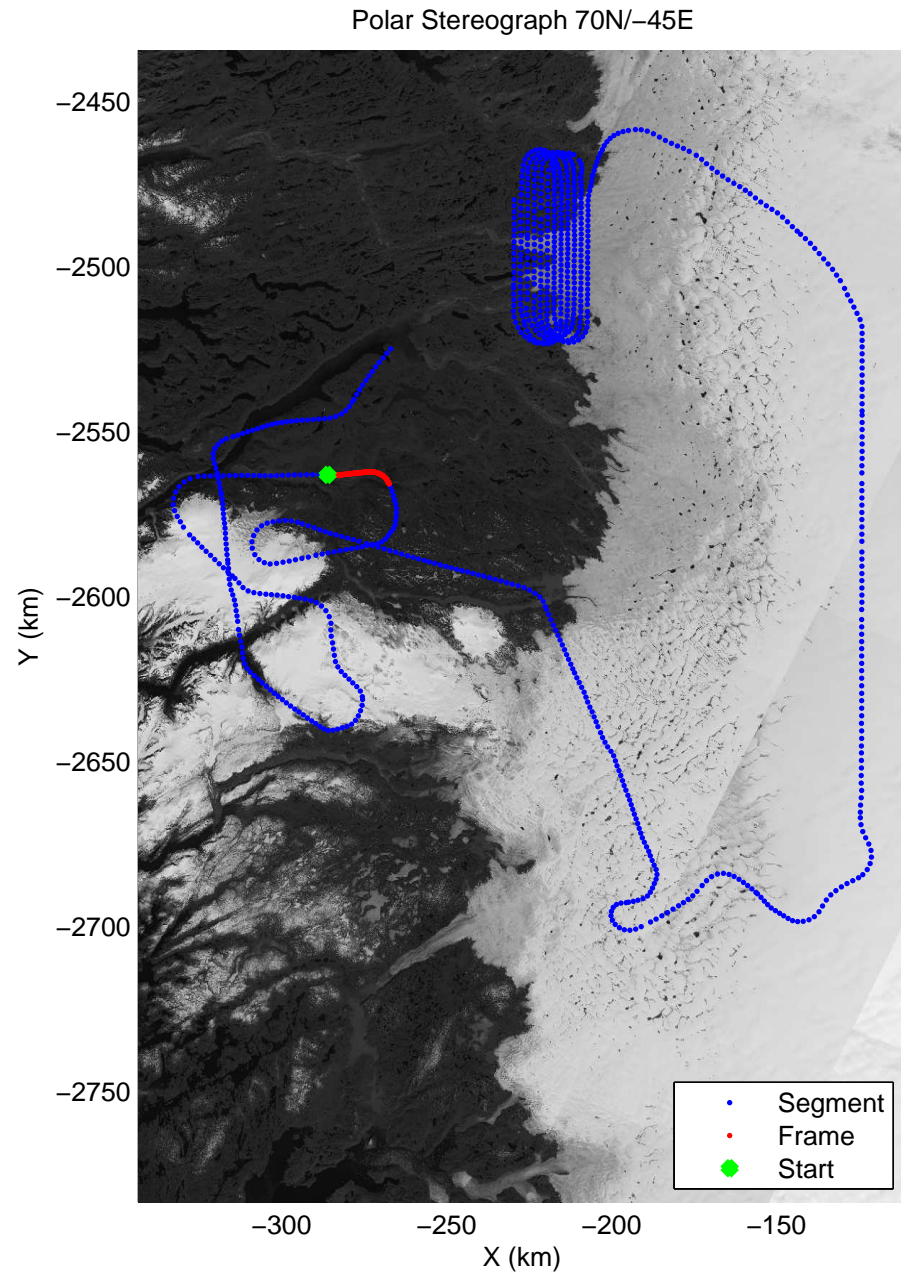

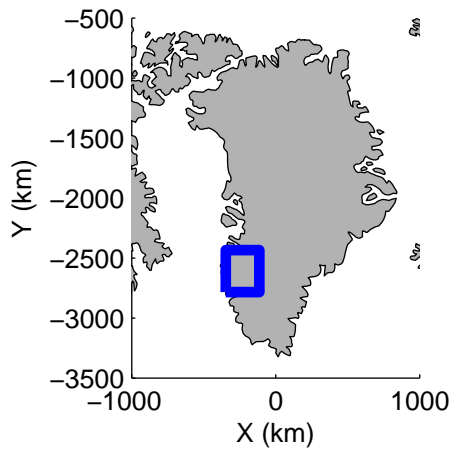





accum 2010\_Greenland\_P3: "Russell 01" 20100510\_01\_016: 12:07:42.0 to 12:10:12.2 GPS



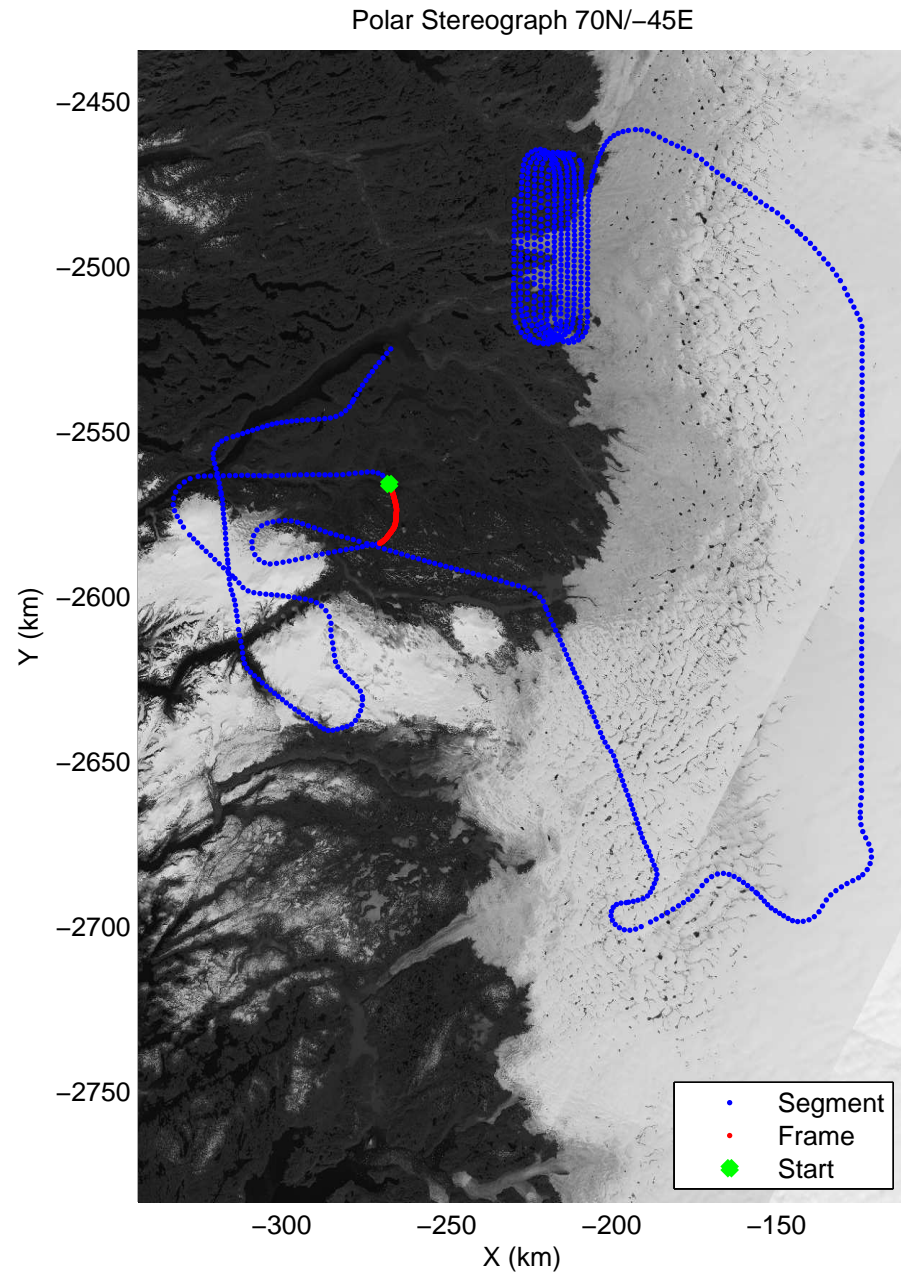

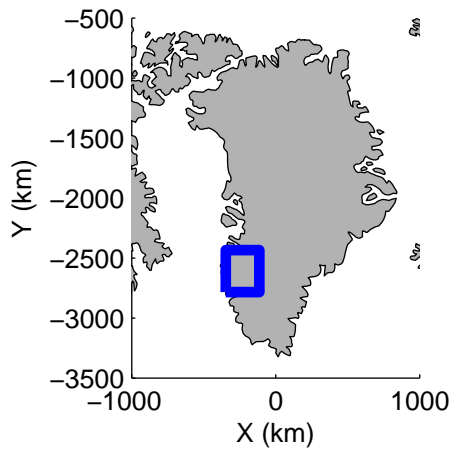




accum 2010\_Greenland\_P3: "Russell 01" 20100510\_01\_017: 12:10:12.4 to 12:12:51.3 GPS




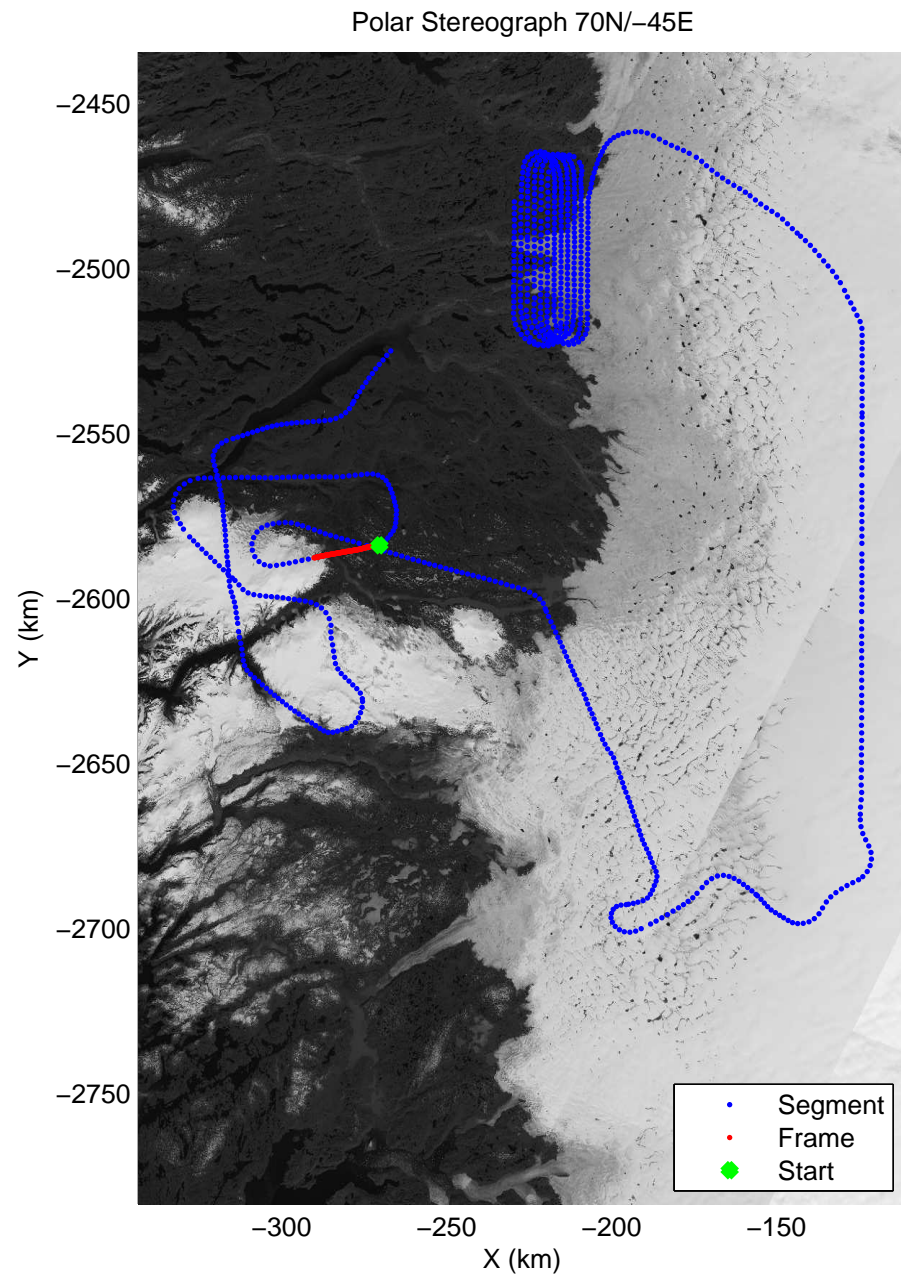

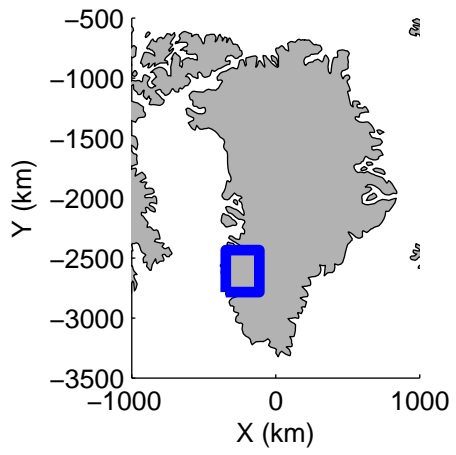







accum 2010\_Greenland\_P3: "Russell 01" 20100510\_01\_018: 12:12:51.5 to 12:16:17.9 GPS

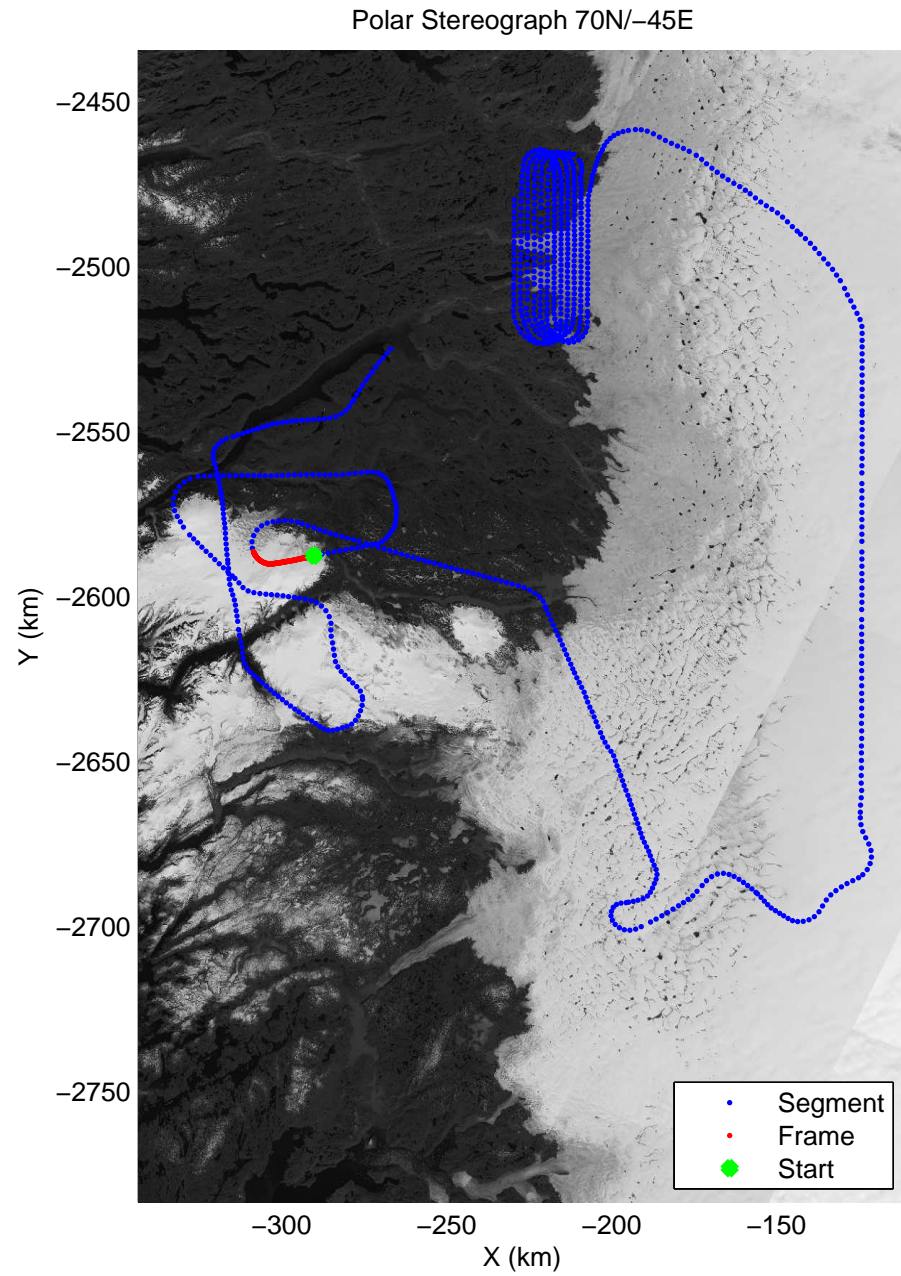
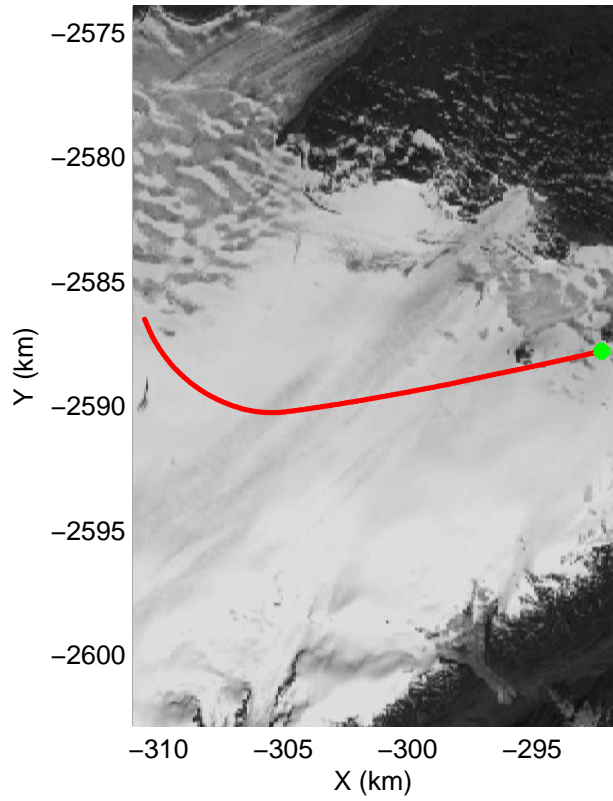
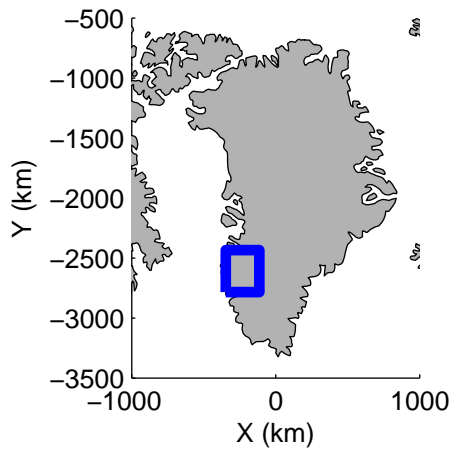





accum 2010\_Greenland\_P3: "Russell 01" 20100510\_01\_019: 12:16:18.1 to 12:18:57.2 GPS



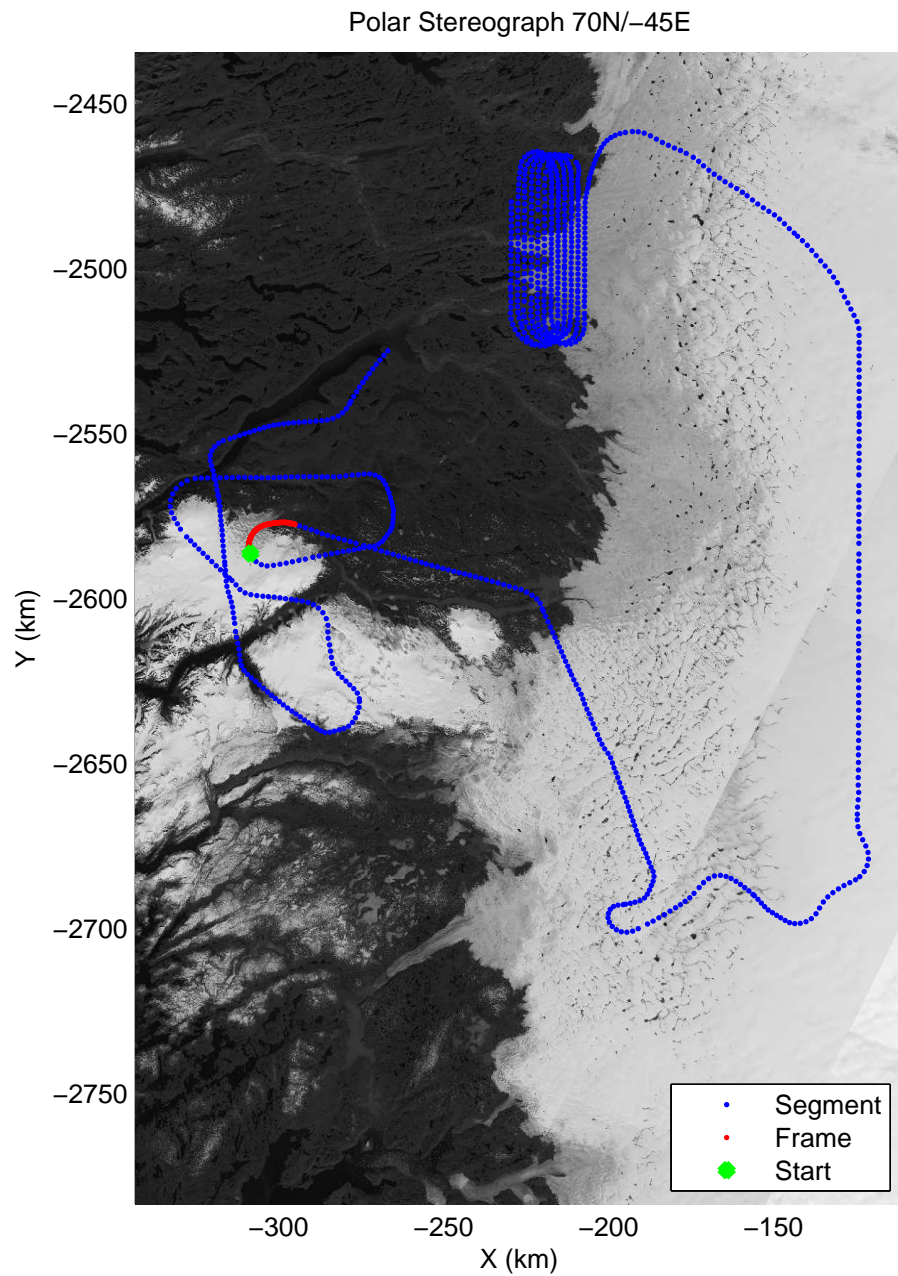

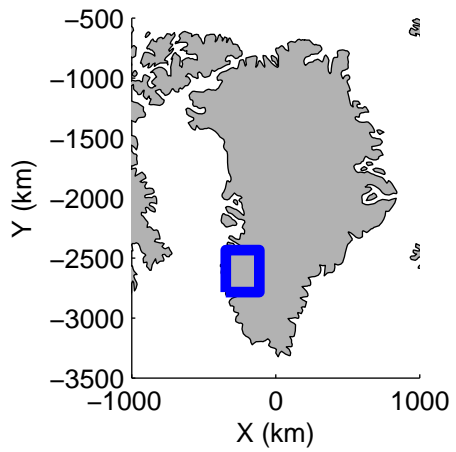




accum 2010\_Greenland\_P3: "Russell 01" 20100510\_01\_020: 12:18:57.4 to 12:21:17.9 GPS




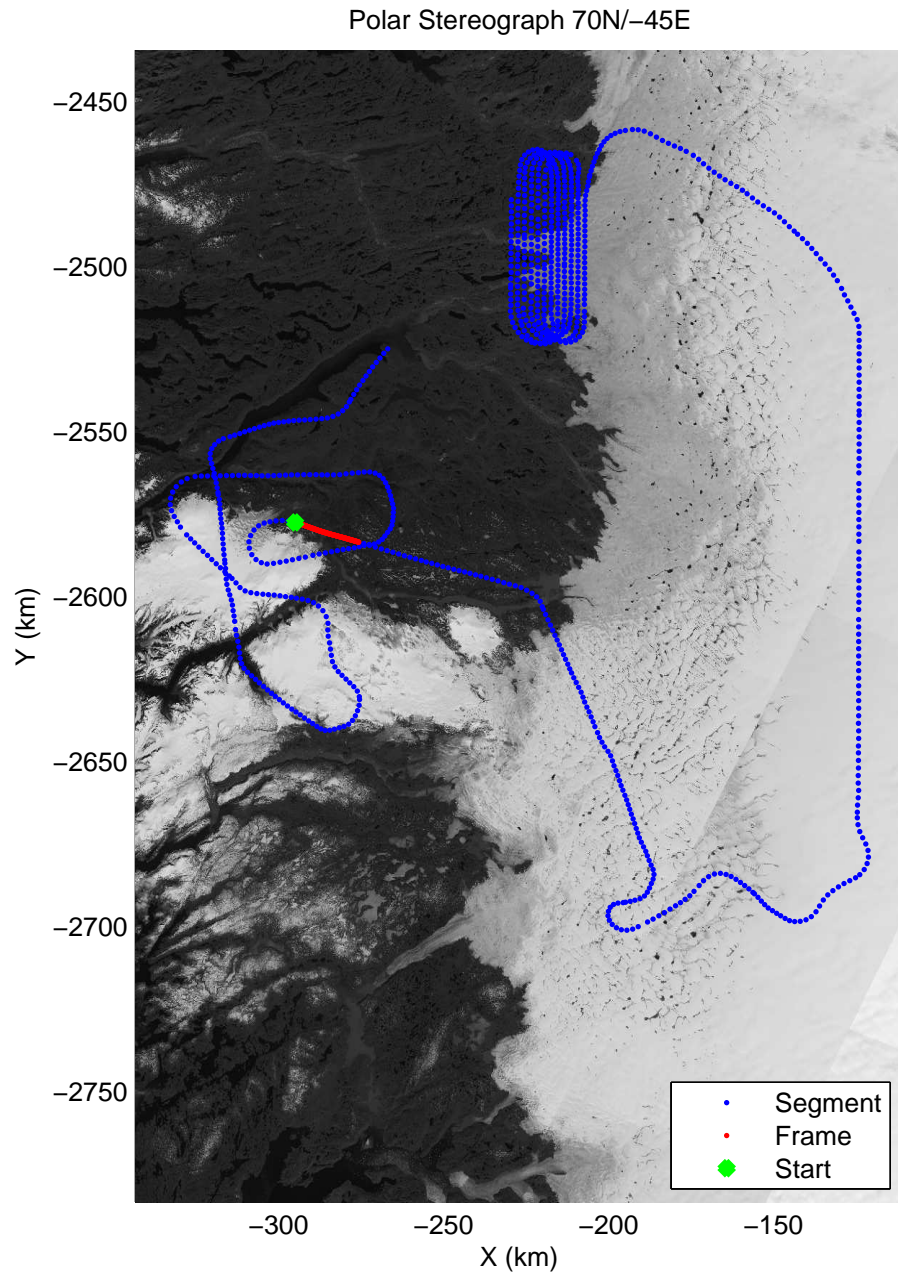
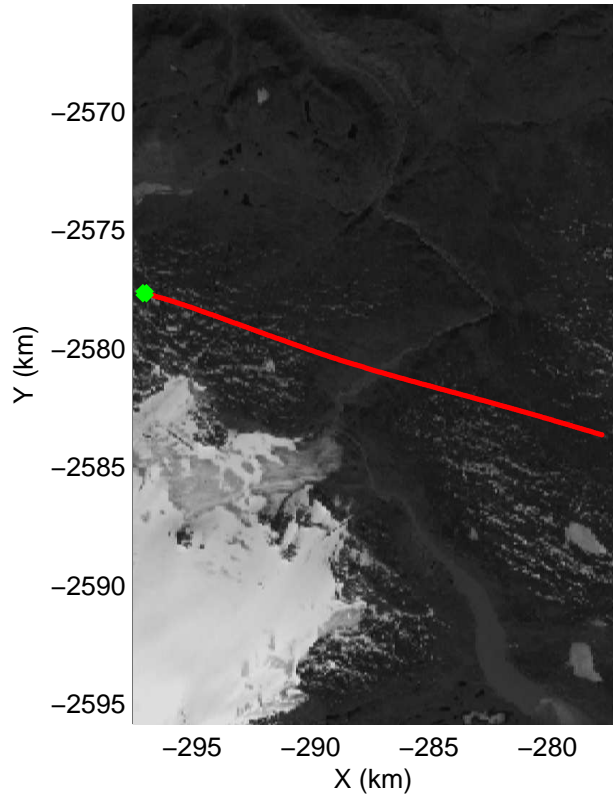
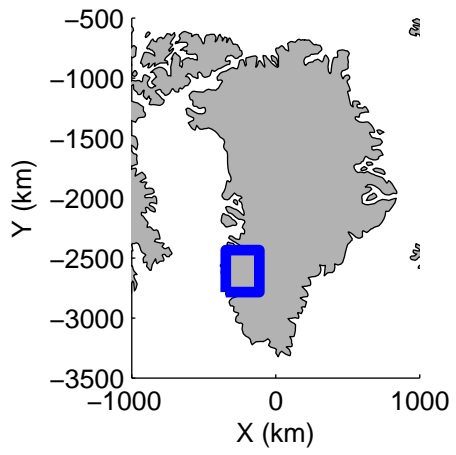




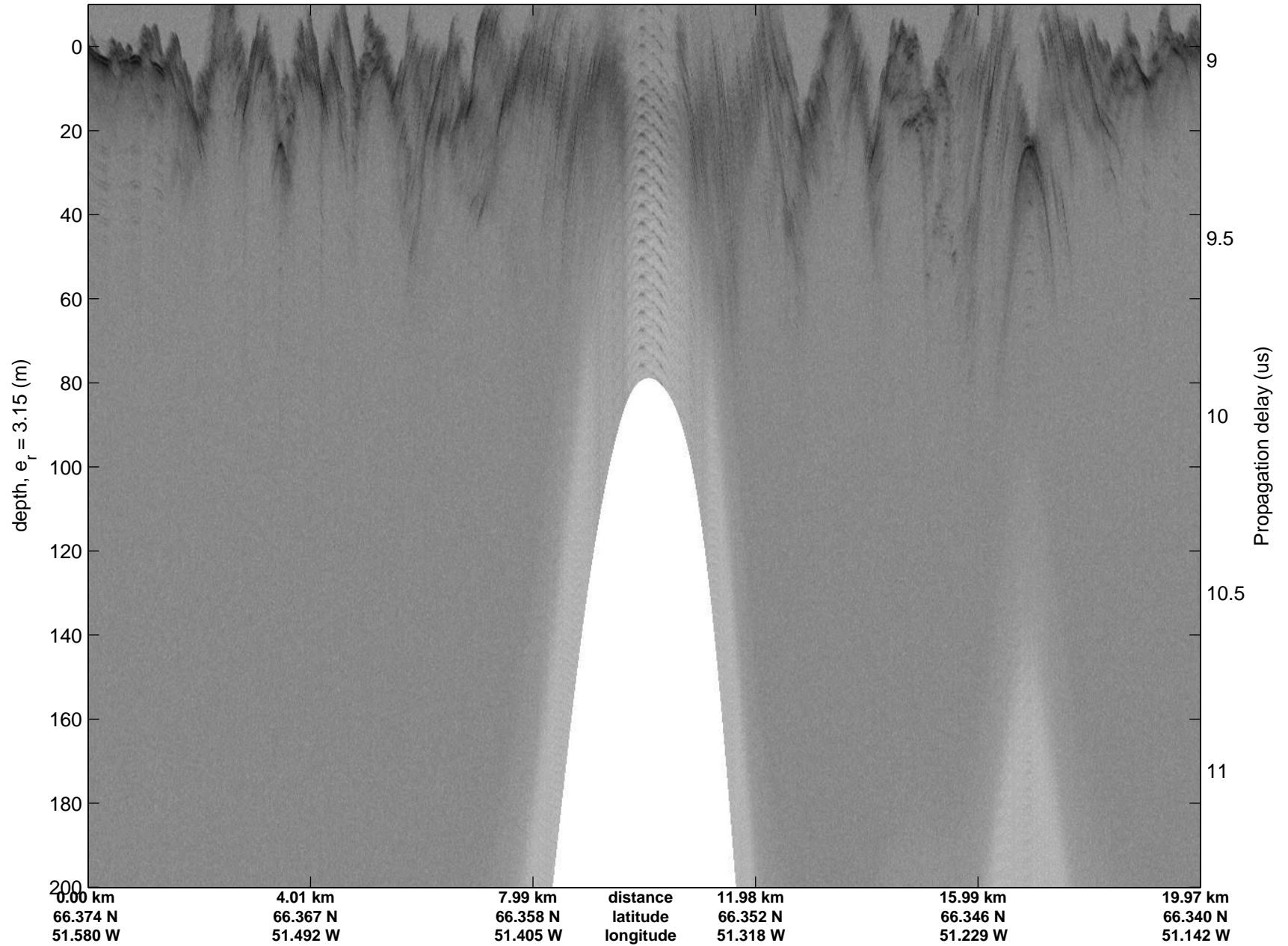


accum 2010\_Greenland\_P3: "Russell 01" 20100510\_01\_021: 12:21:18.1 to 12:23:42.0 GPS

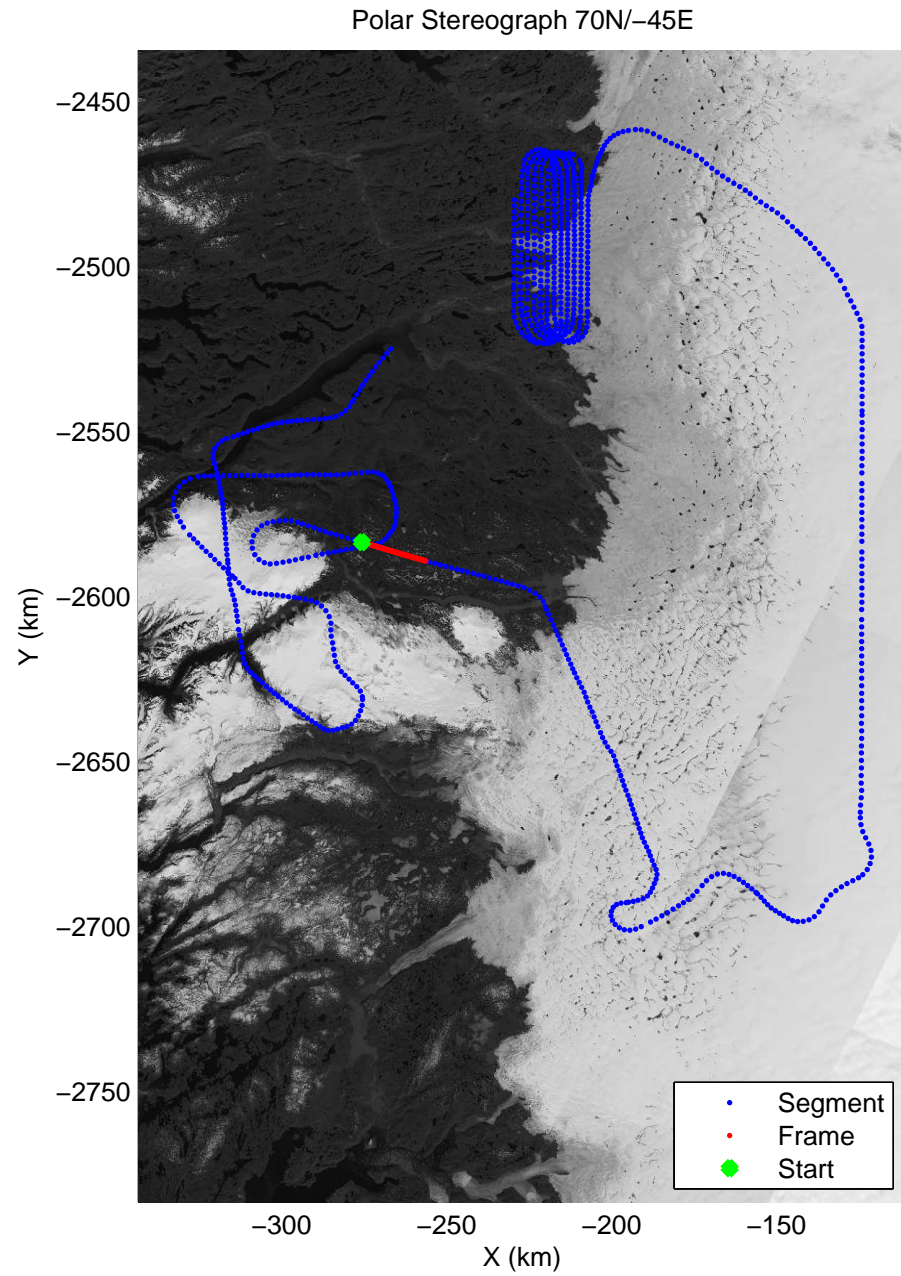
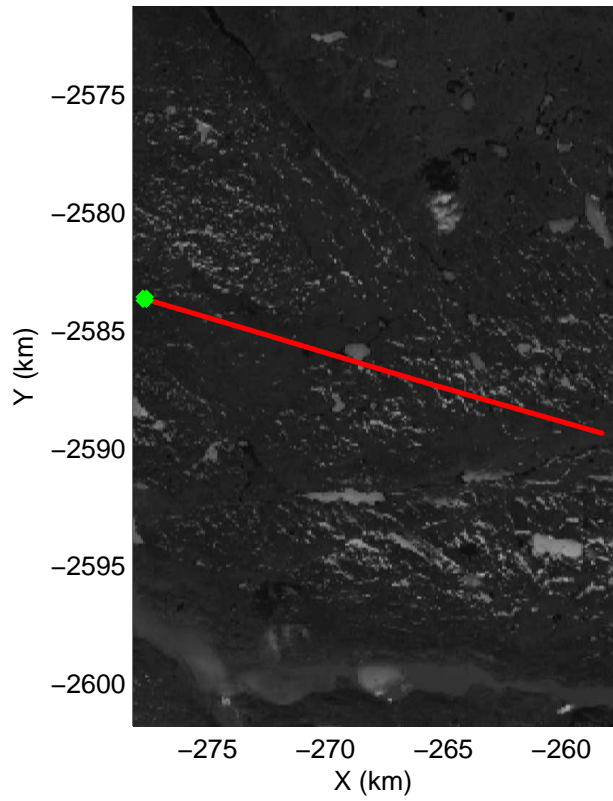
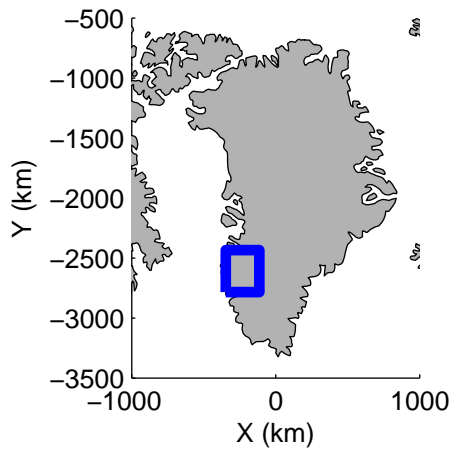





accum 2010\_Greenland\_P3: "Russell 01" 20100510\_01\_022: 12:23:42.1 to 12:26:13.4 GPS

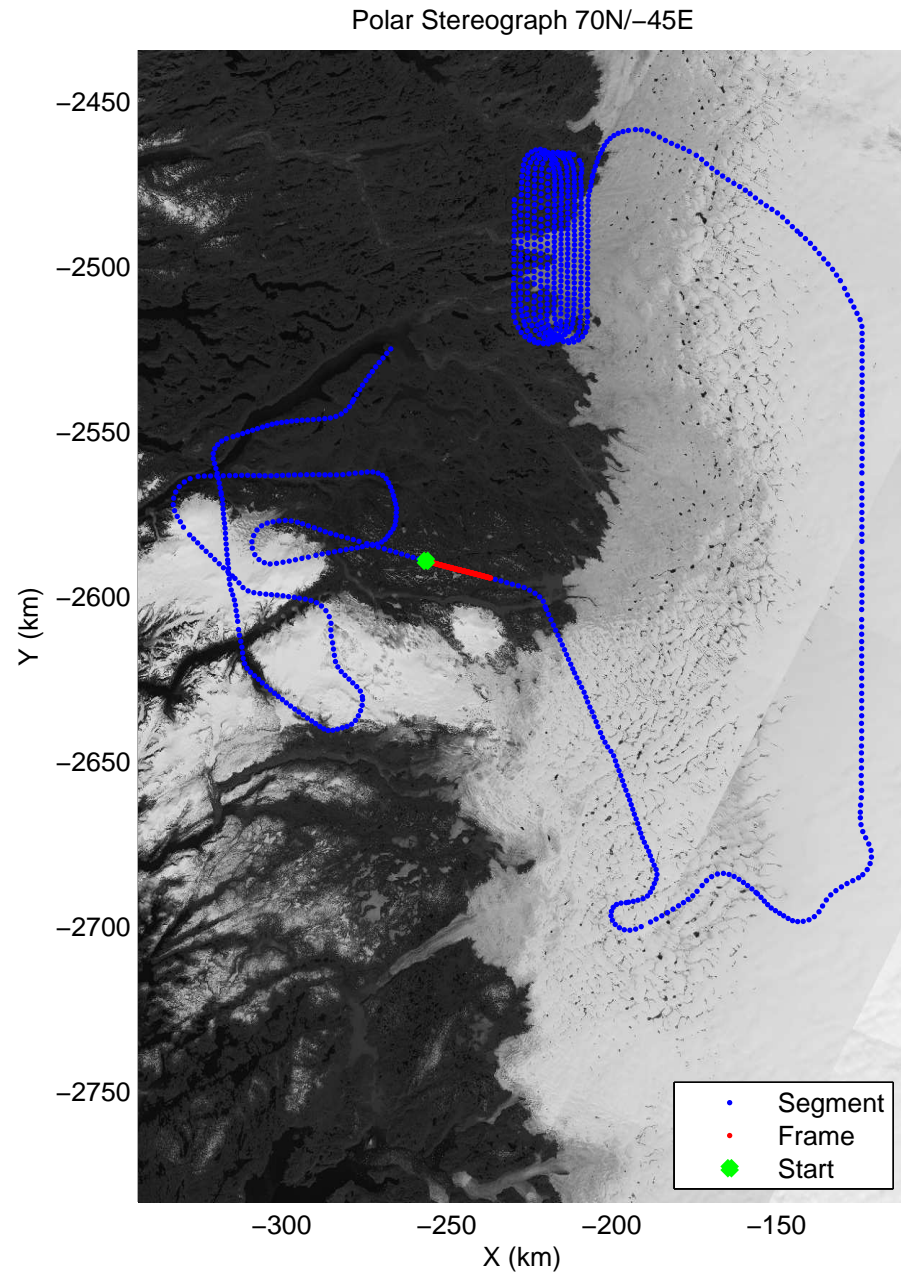

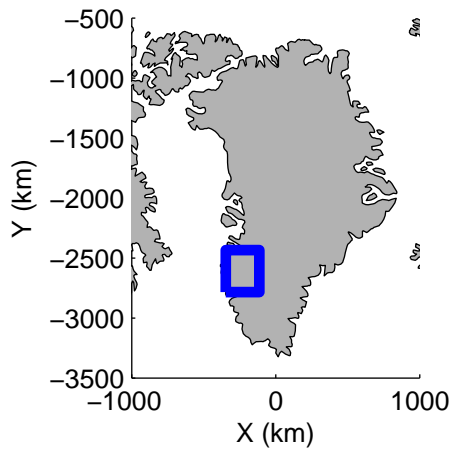







accum 2010\_Greenland\_P3: "Russell 01" 20100510\_01\_023: 12:26:13.7 to 12:28:43.8 GPS

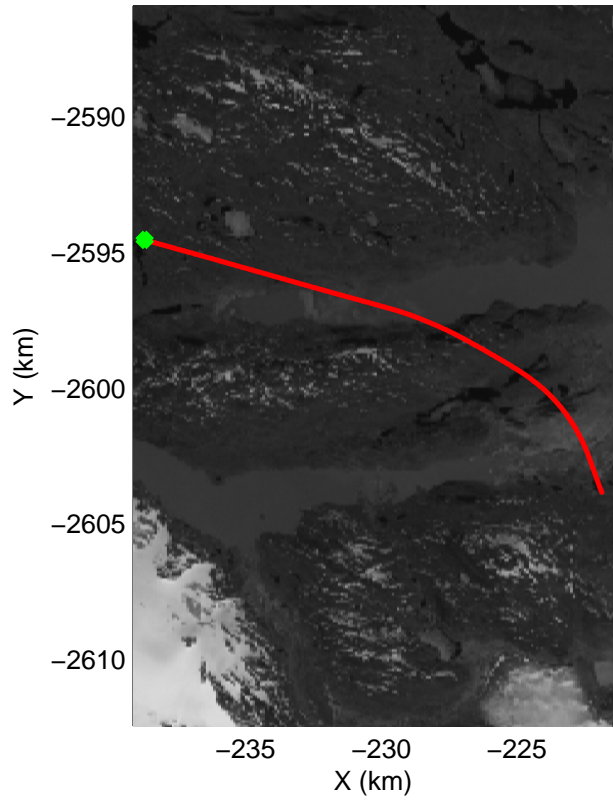
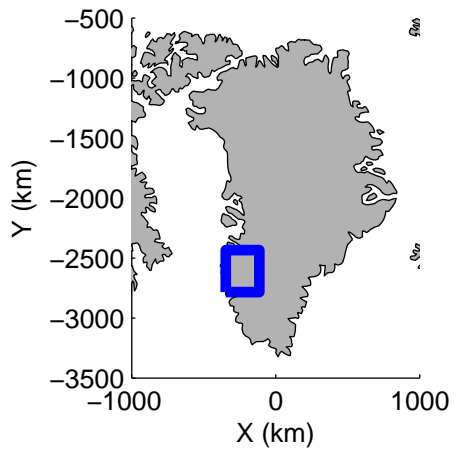




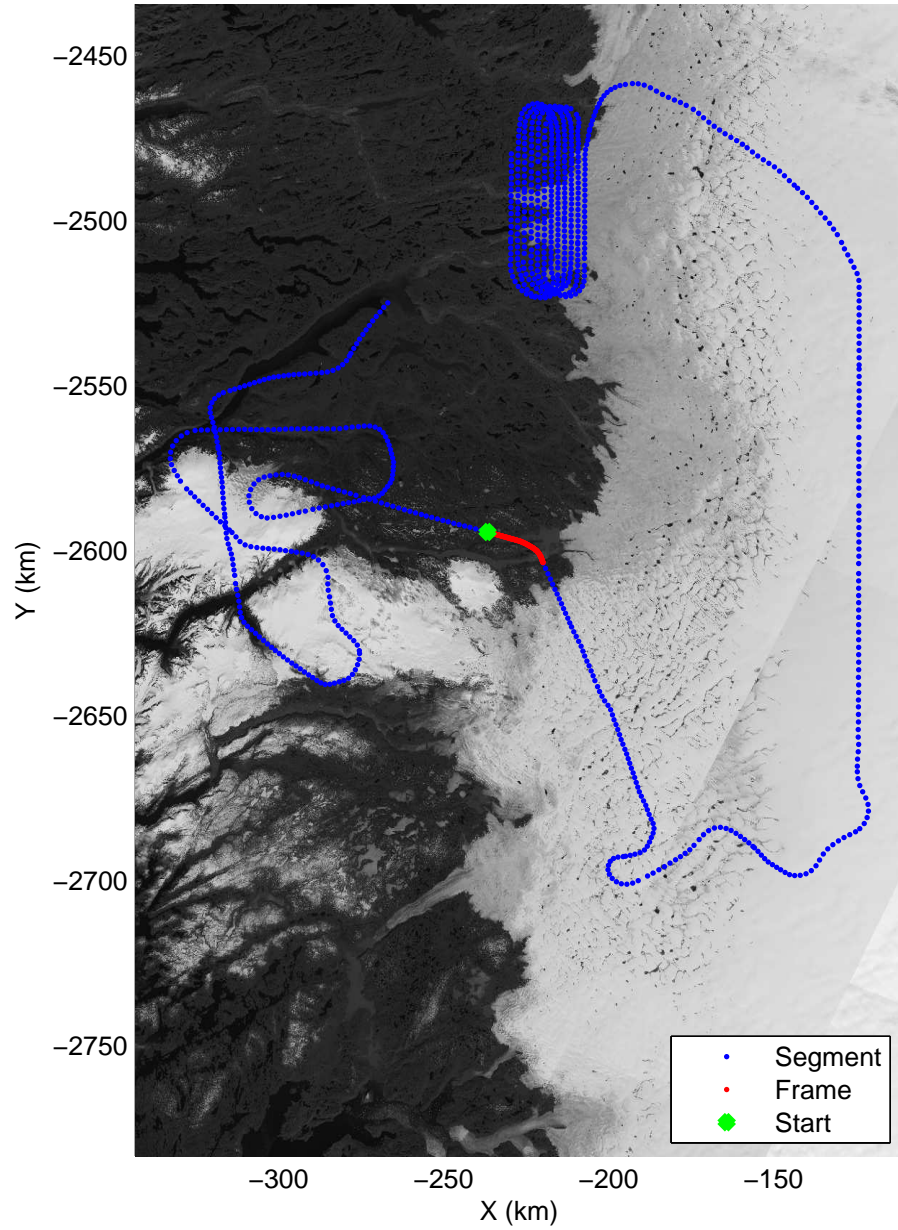


accum 2010\_Greenland\_P3: "Russell 01" 20100510\_01\_024: 12:28:44.0 to 12:31:23.2 GPS






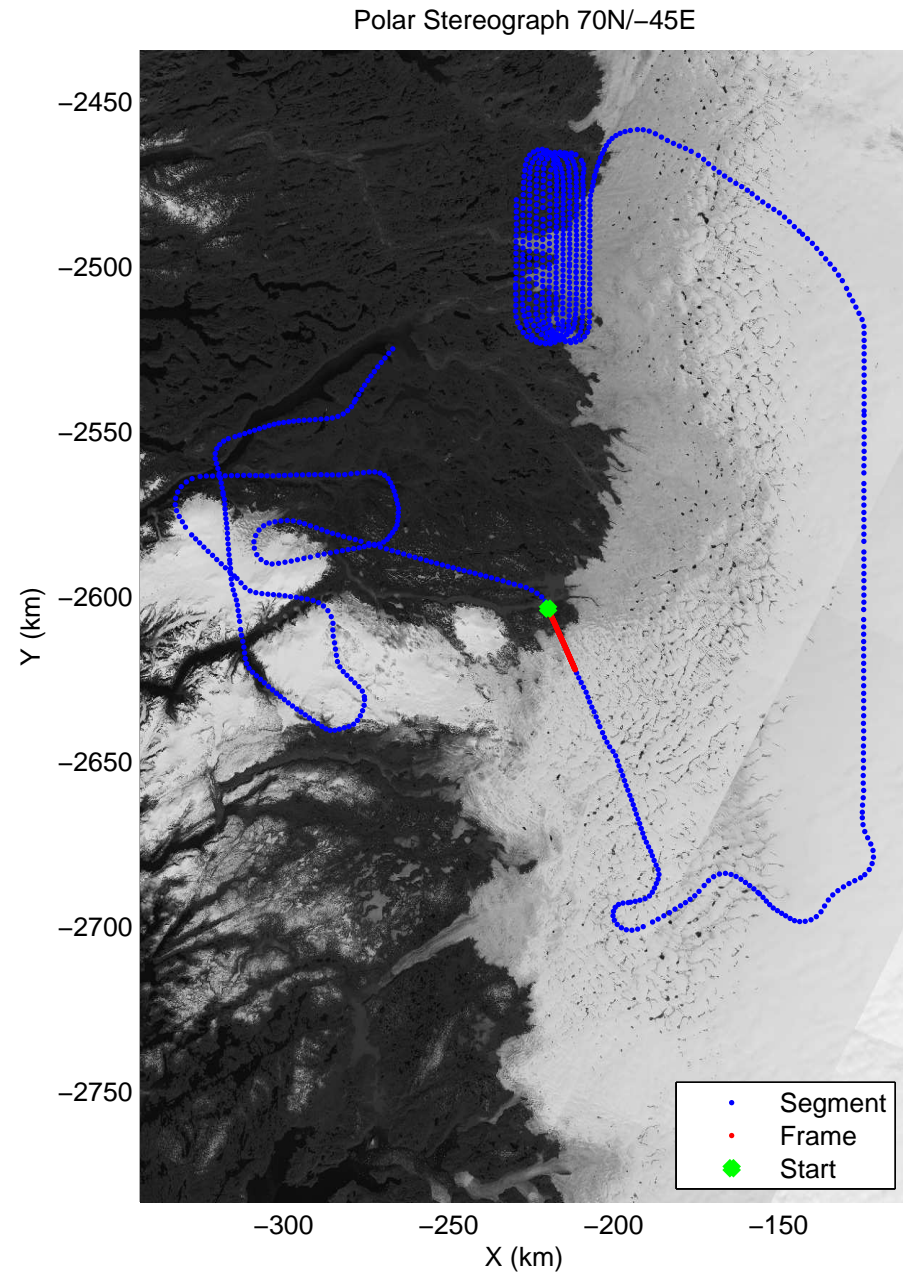

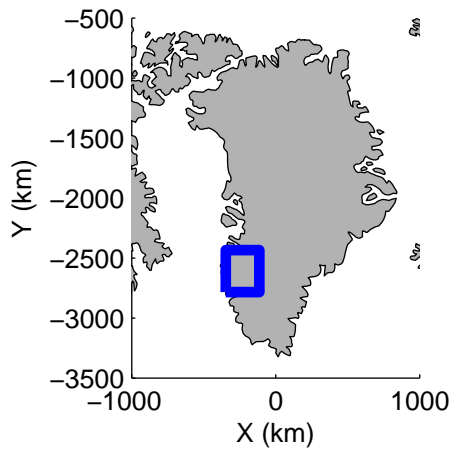
Polar Stereograph 70N/-45E




accum 2010\_Greenland\_P3: "Russell 01" 20100510\_01\_025: 12:31:23.3 to 12:33:55.5 GPS



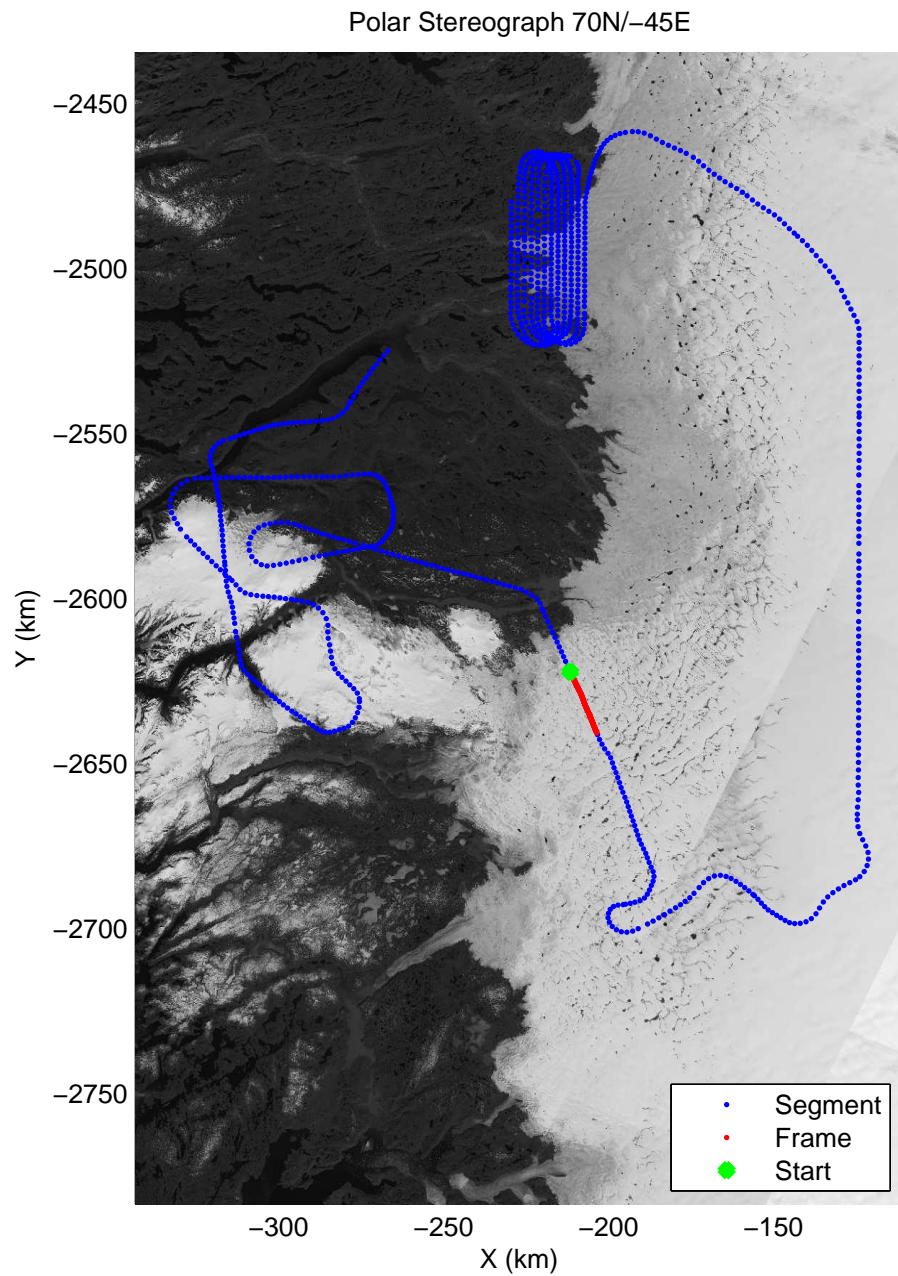

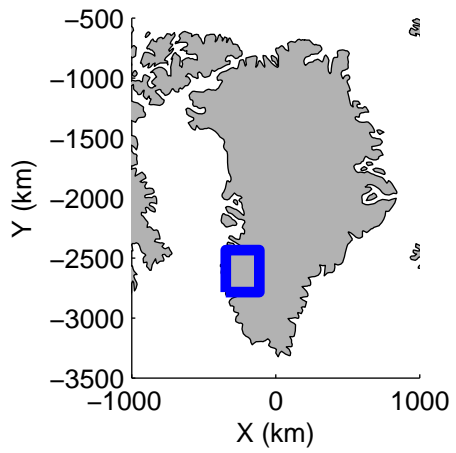




accum 2010\_Greenland\_P3: "Russell 01" 20100510\_01\_026: 12:33:55.6 to 12:36:41.3 GPS




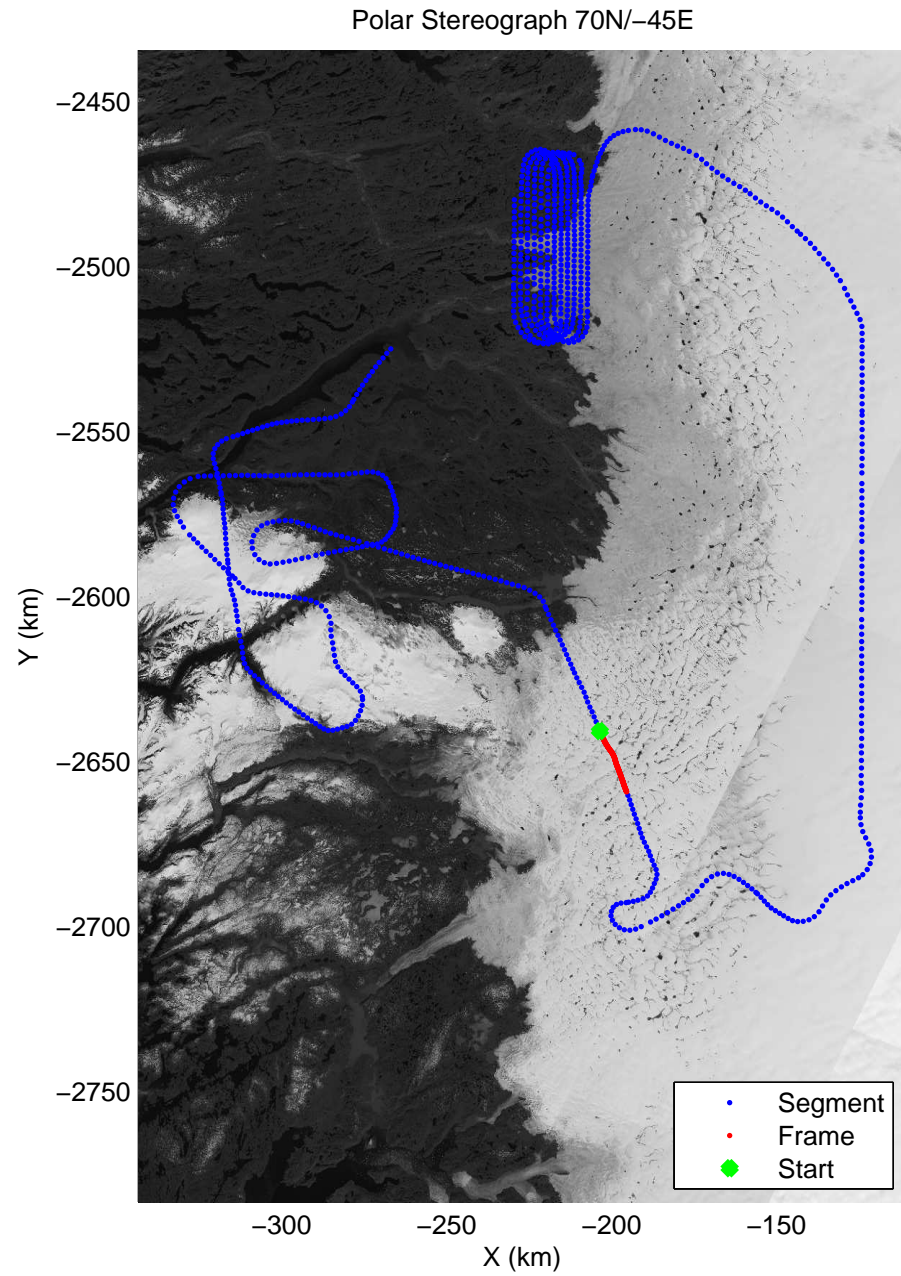
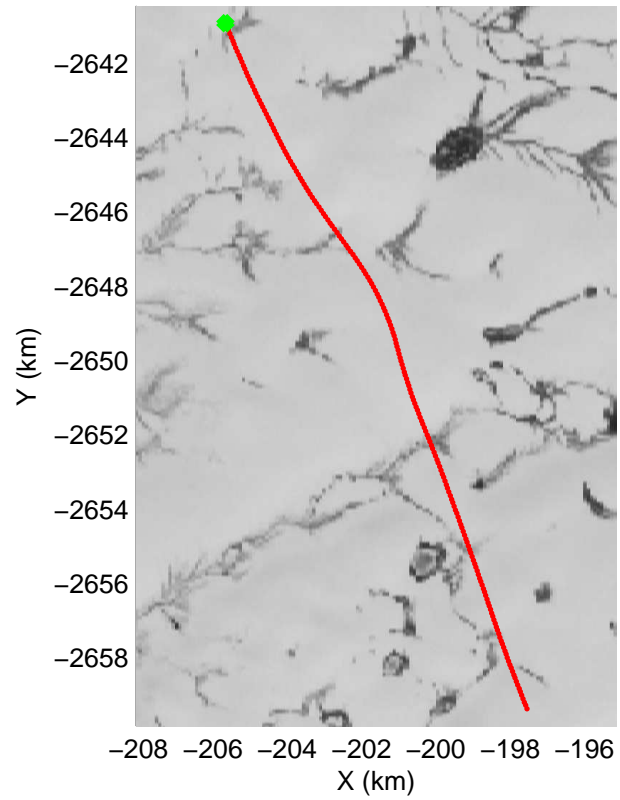
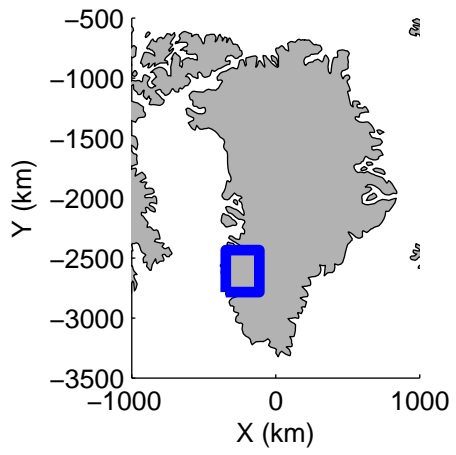







accum 2010\_Greenland\_P3: "Russell 01" 20100510\_01\_027: 12:36:41.4 to 12:39:31.0 GPS


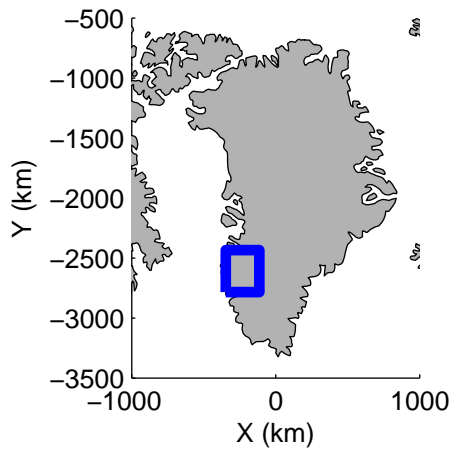




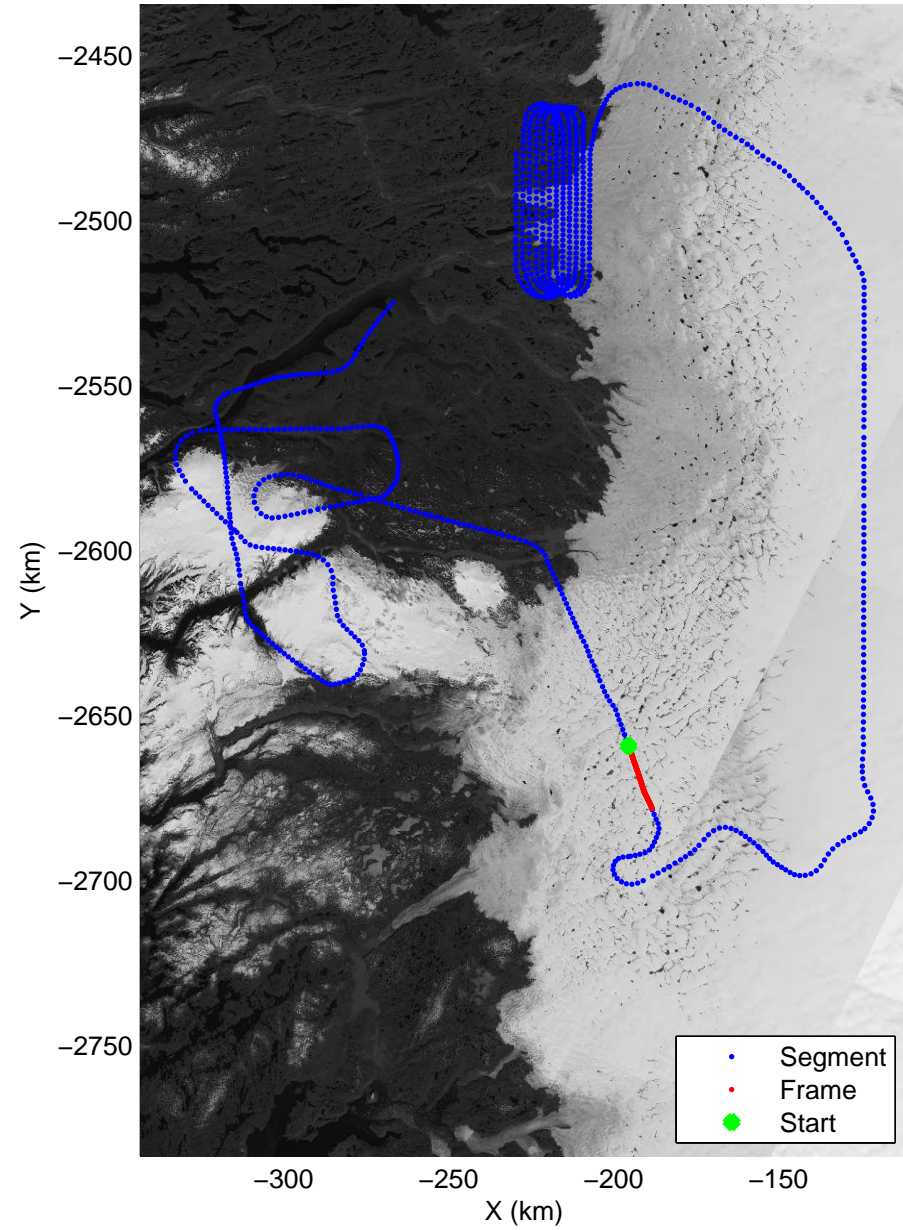
accum 2010\_Greenland\_P3: "Russell 01" 20100510\_01\_028: 12:39:31.1 to 12:42:22.4 GPS






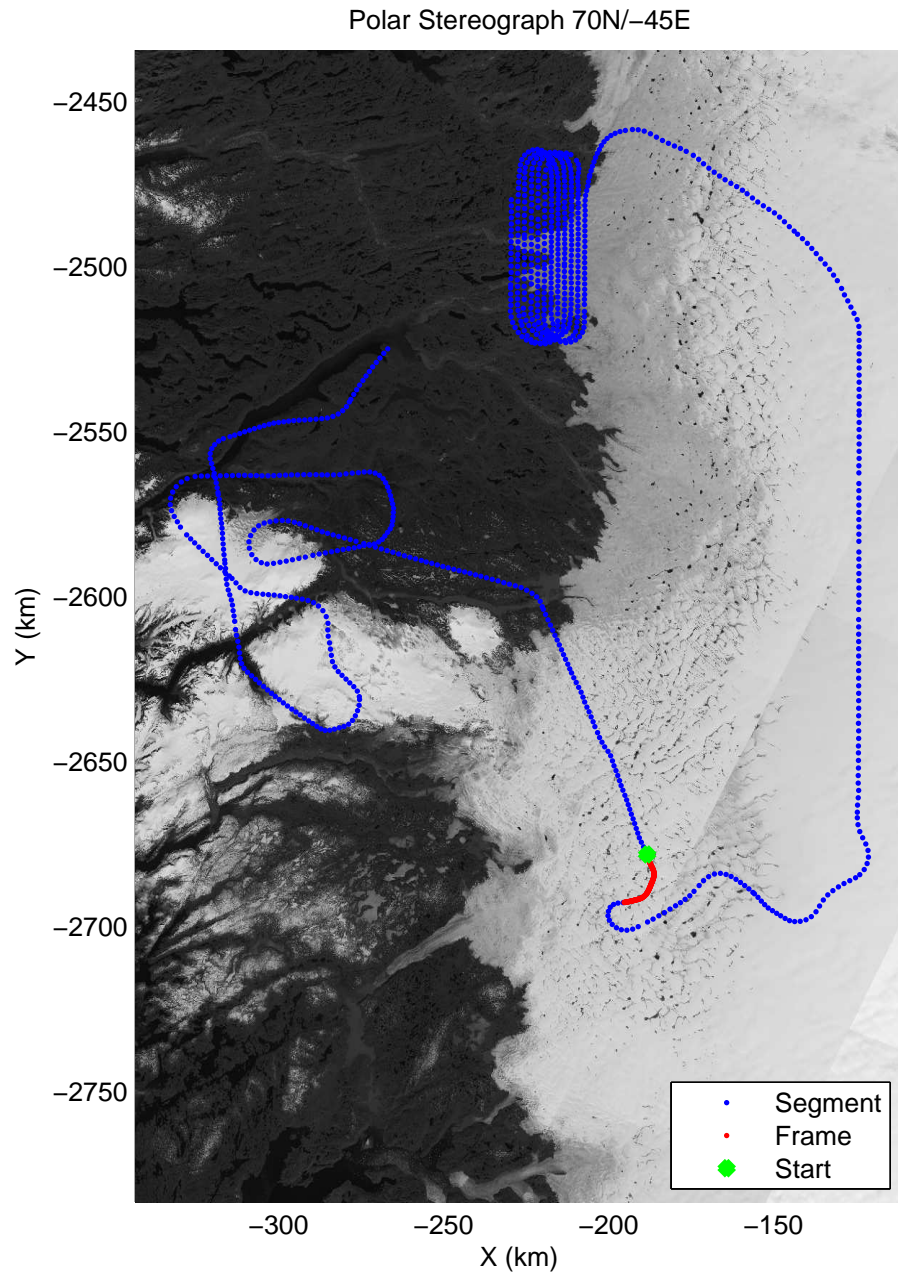

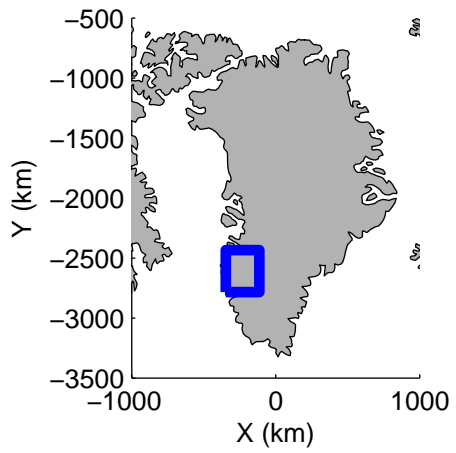


Polar Stereograph 70N/-45E




accum 2010\_Greenland\_P3: "Russell 01" 20100510\_01\_029: 12:42:22.7 to 12:45:23.5 GPS

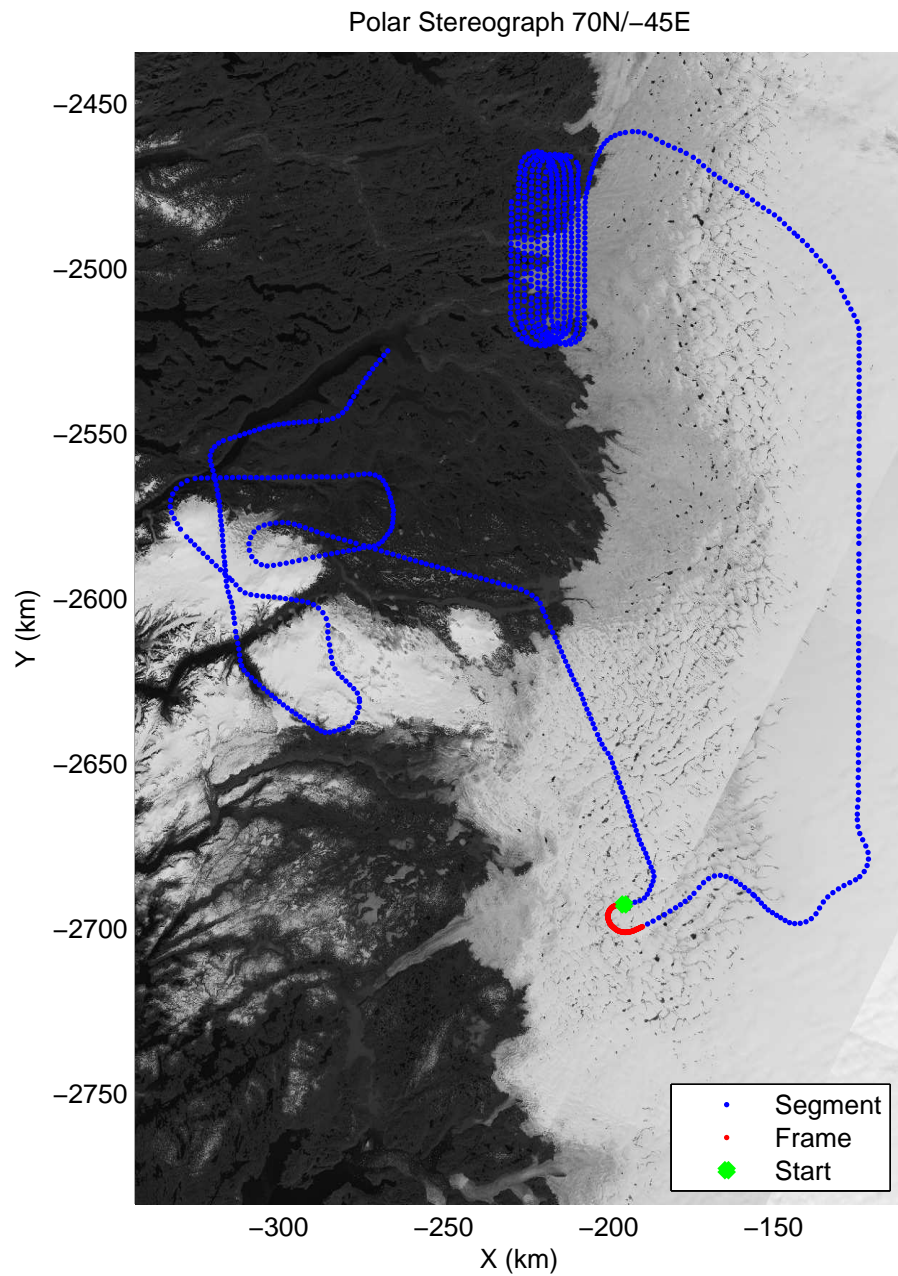
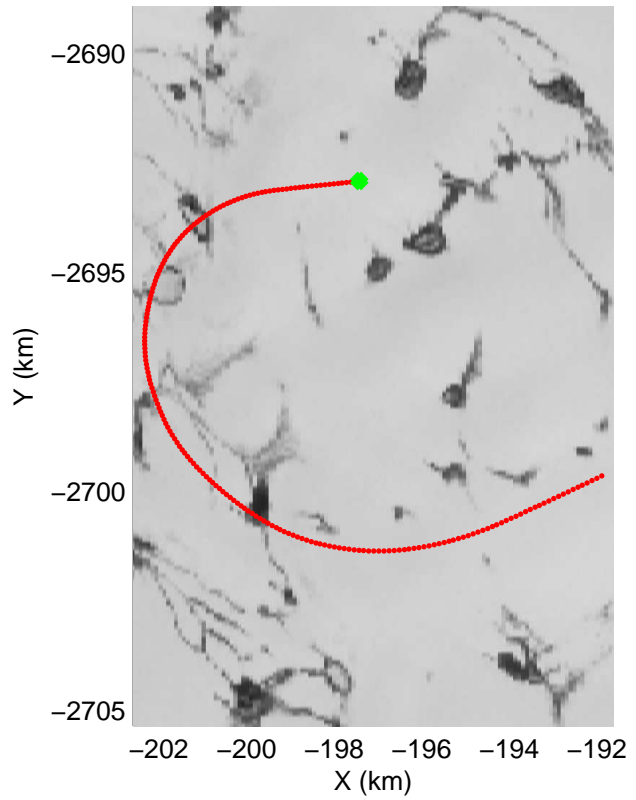
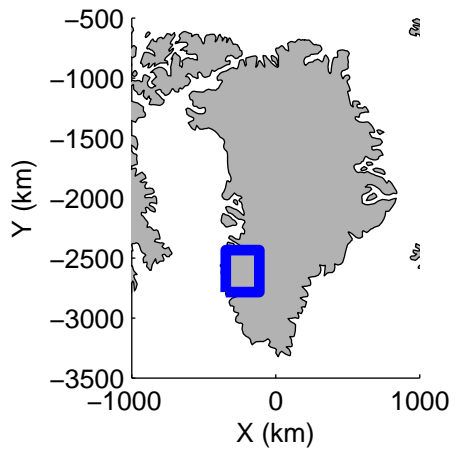







accum 2010\_Greenland\_P3: "Russell 01" 20100510\_01\_030: 12:45:23.7 to 12:48:26.7 GPS

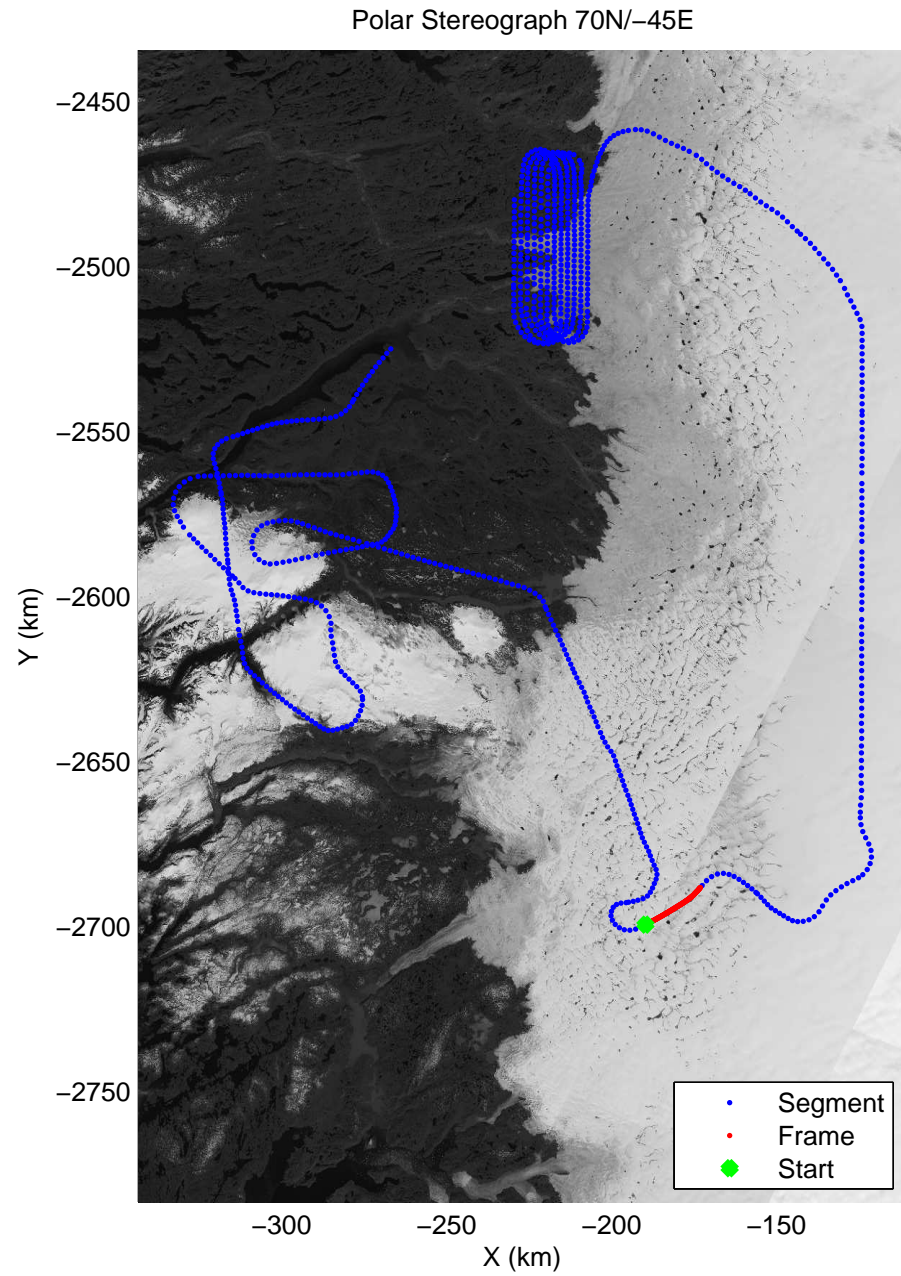

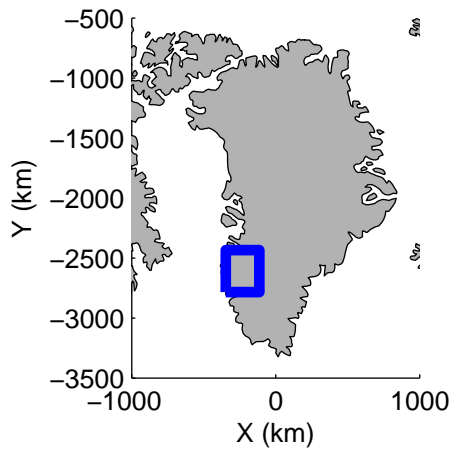





accum 2010\_Greenland\_P3: "Russell 01" 20100510\_01\_031: 12:48:26.9 to 12:51:22.4 GPS

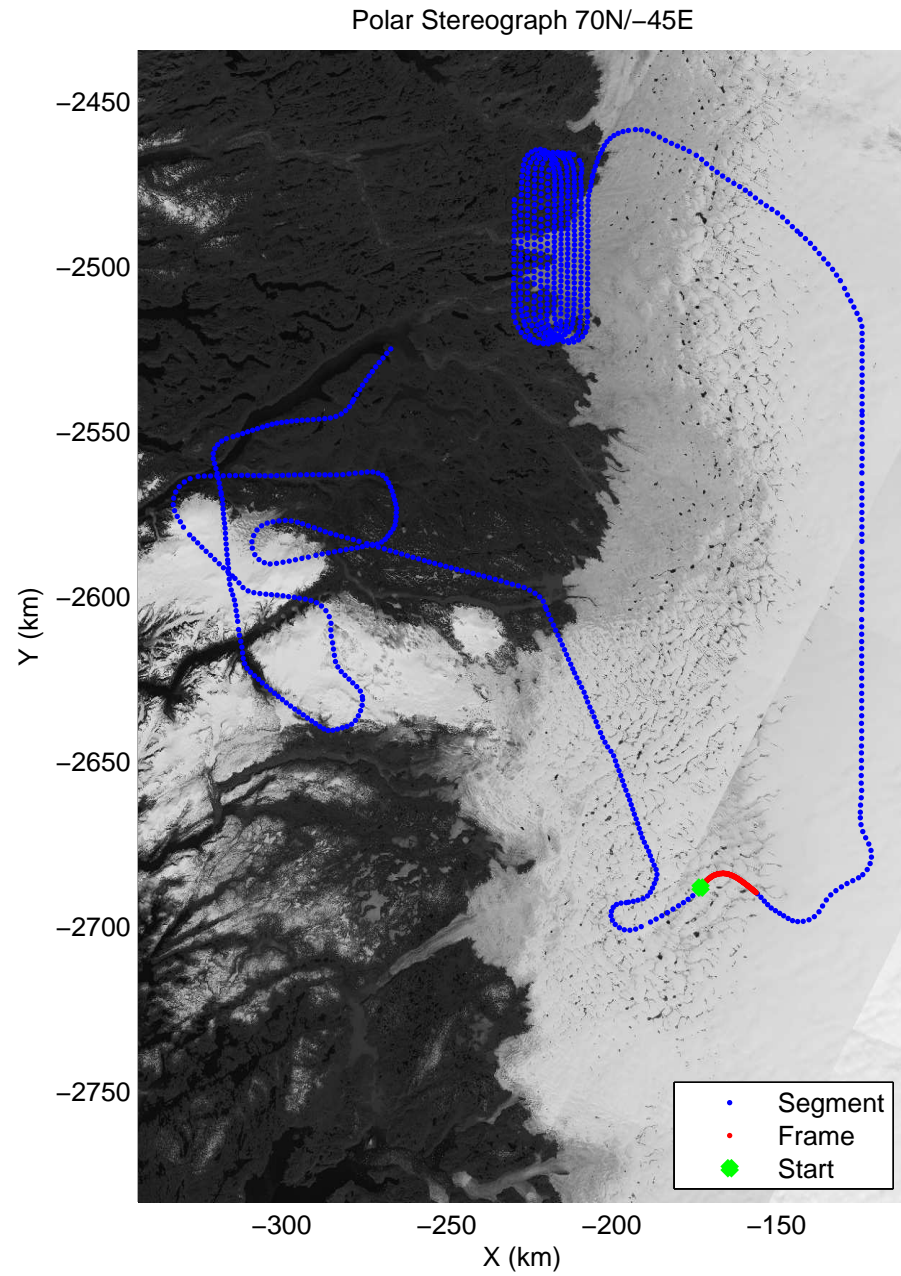

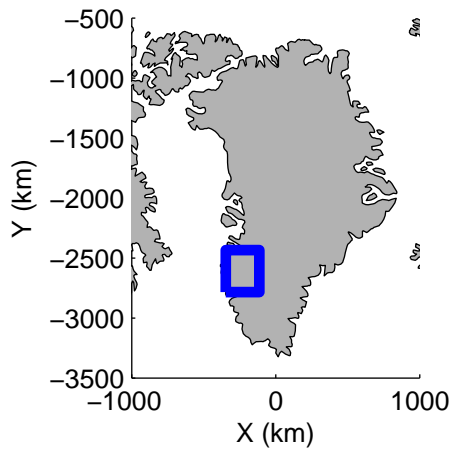







accum 2010\_Greenland\_P3: "Russell 01" 20100510\_01\_032: 12:51:22.5 to 12:53:47.0 GPS

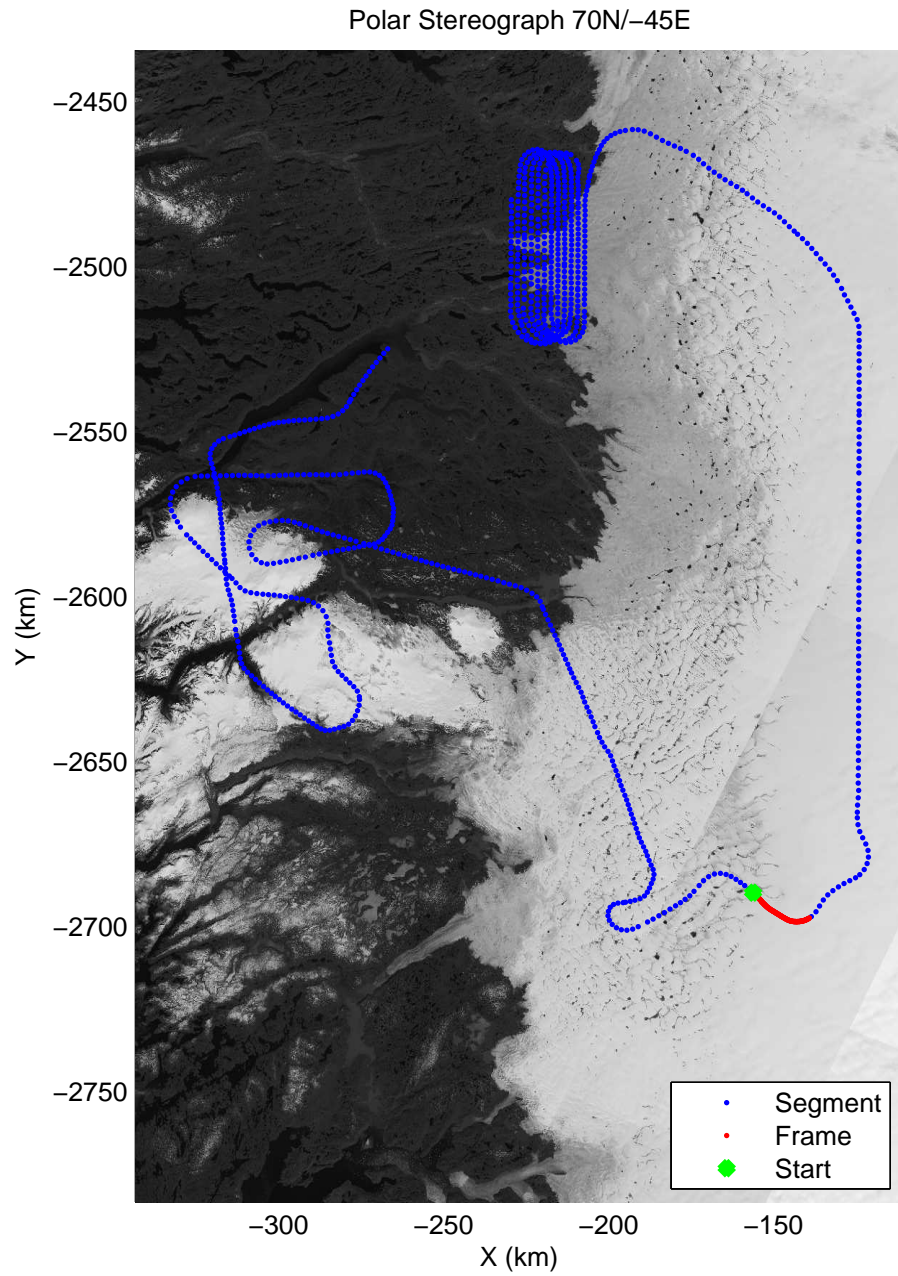

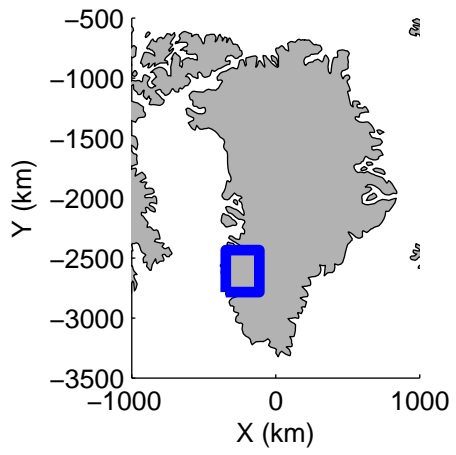







accum 2010\_Greenland\_P3: "Russell 01" 20100510\_01\_033: 12:53:47.2 to 12:56:22.1 GPS

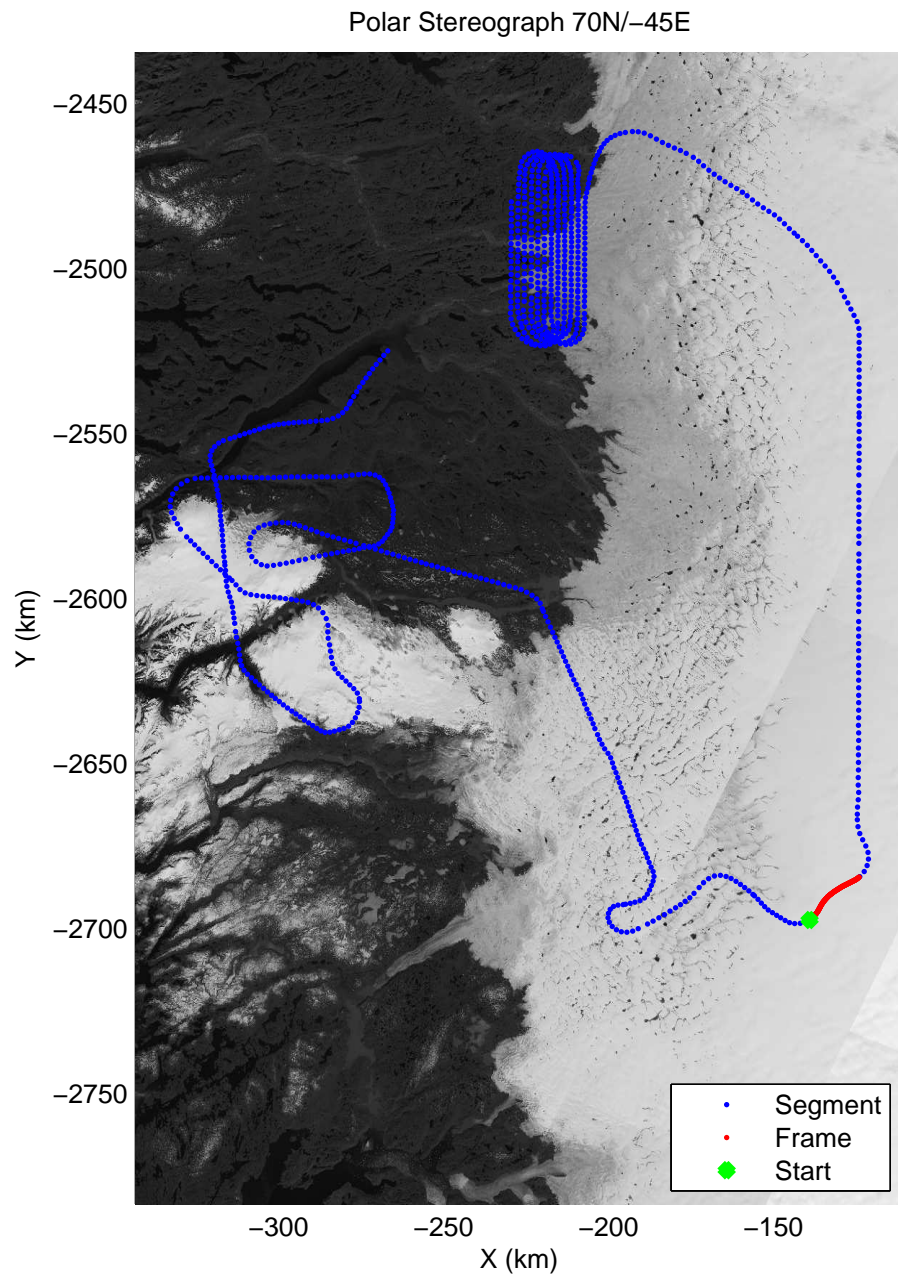
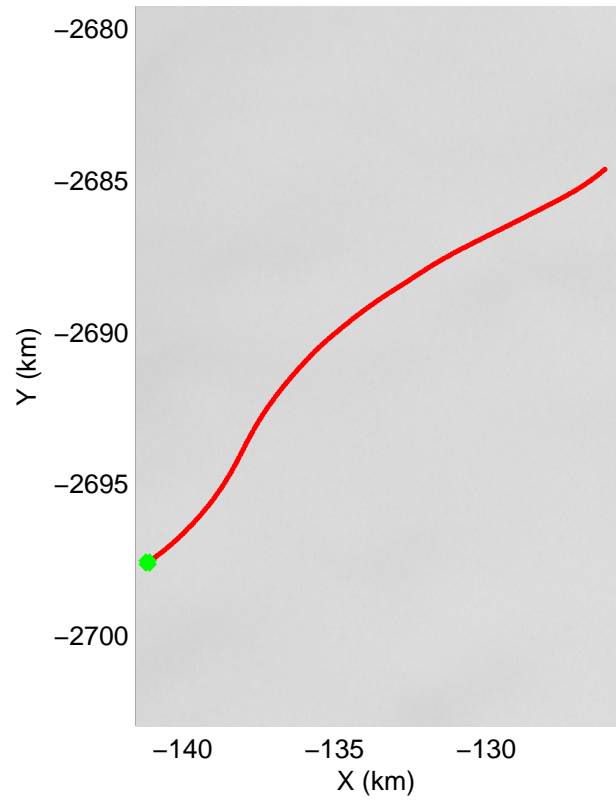
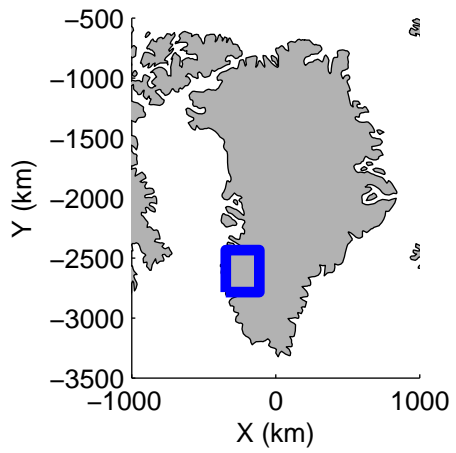





accum 2010\_Greenland\_P3: "Russell 01" 20100510\_01\_034: 12:56:22.3 to 12:59:17.3 GPS

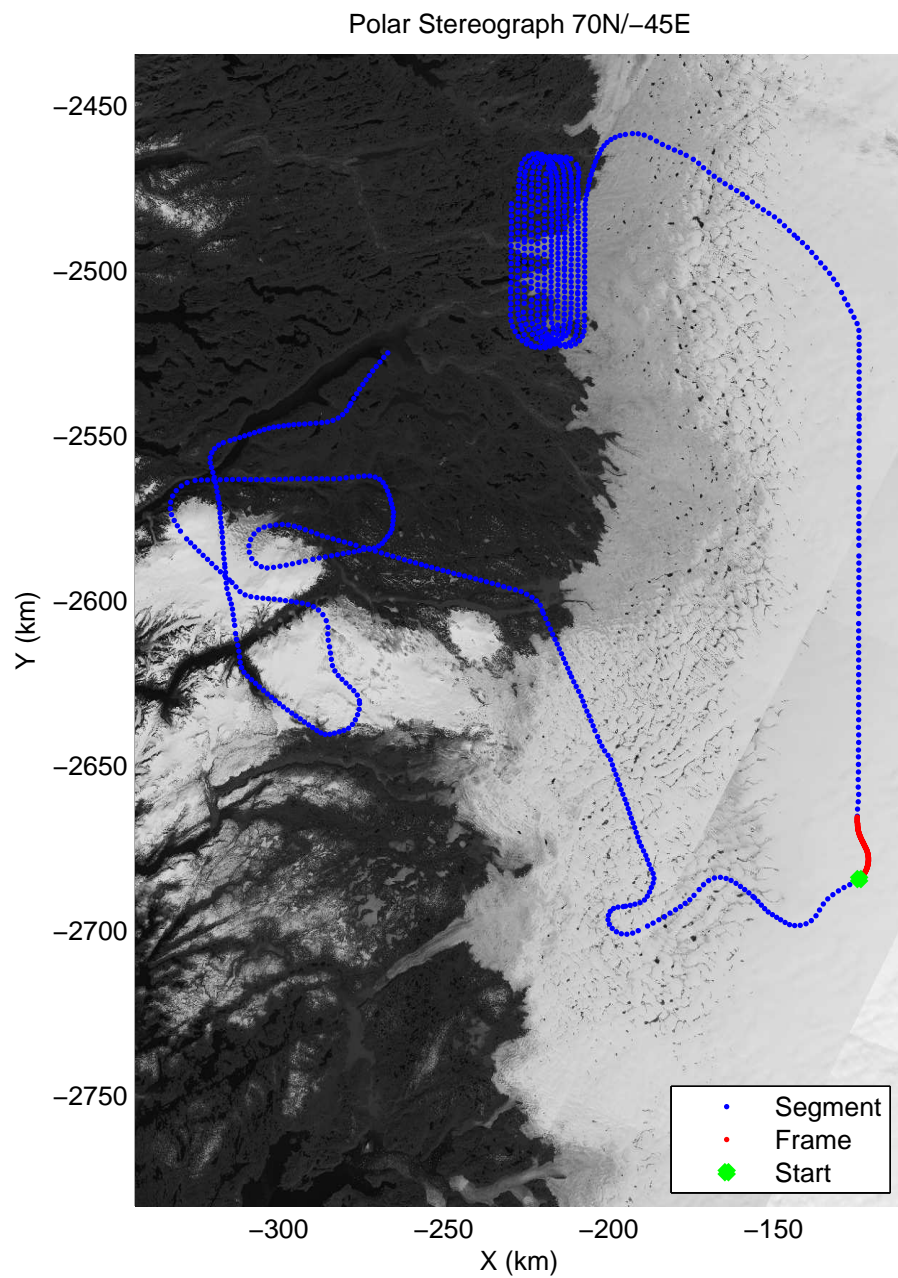
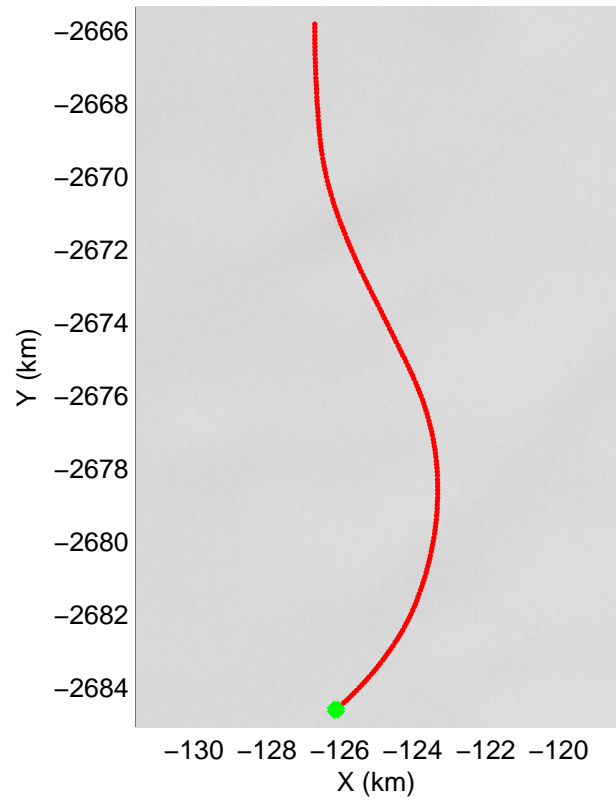
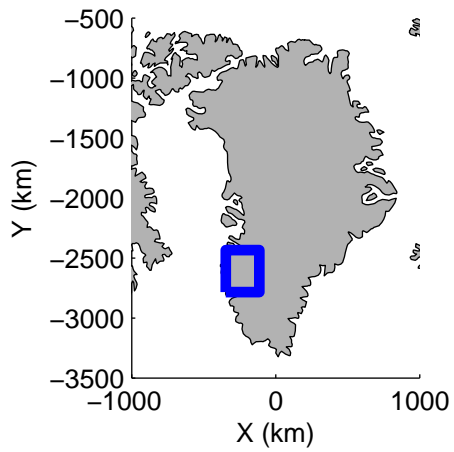







accum 2010\_Greenland\_P3: "Russell 01" 20100510\_01\_035: 12:59:17.5 to 13:01:33.0 GPS

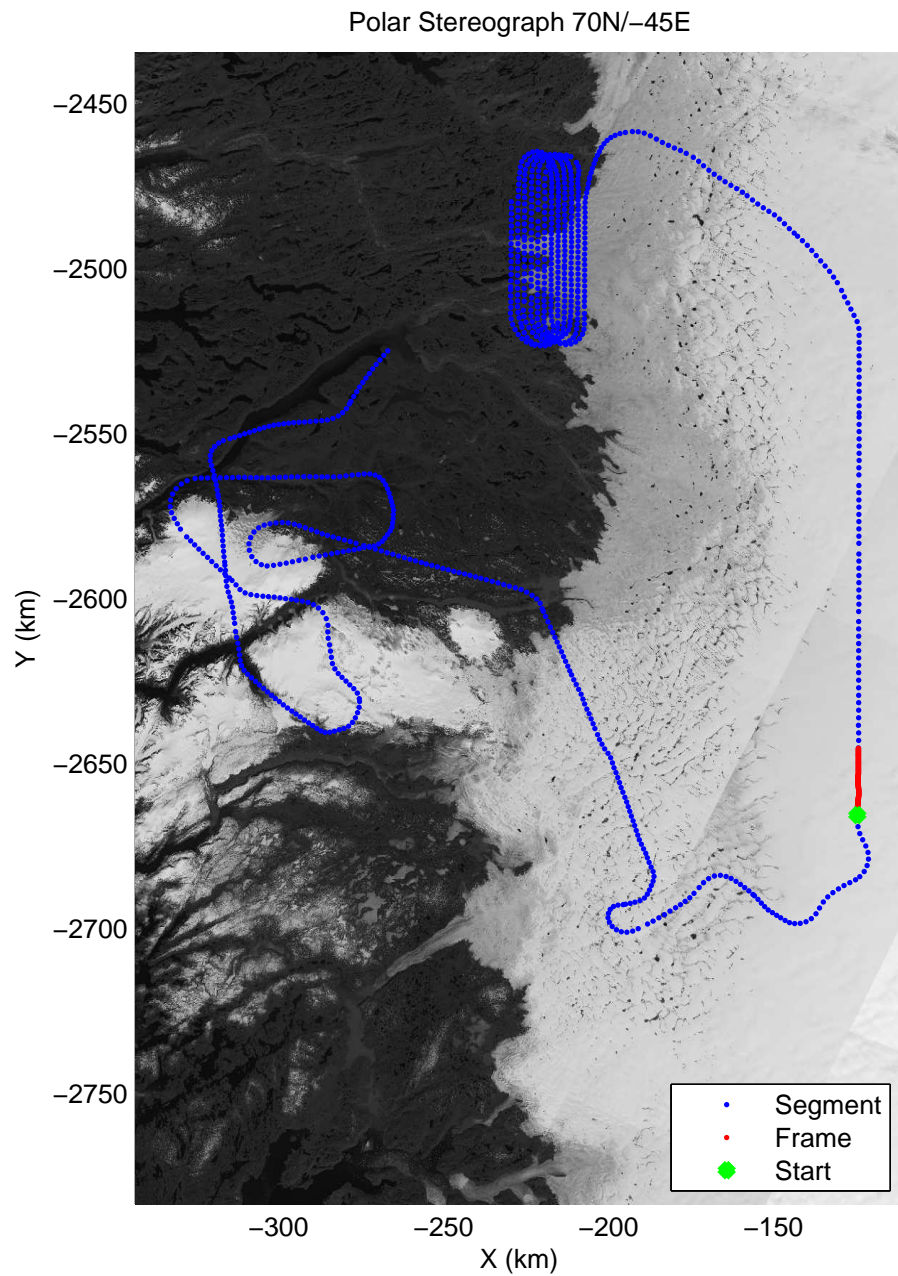
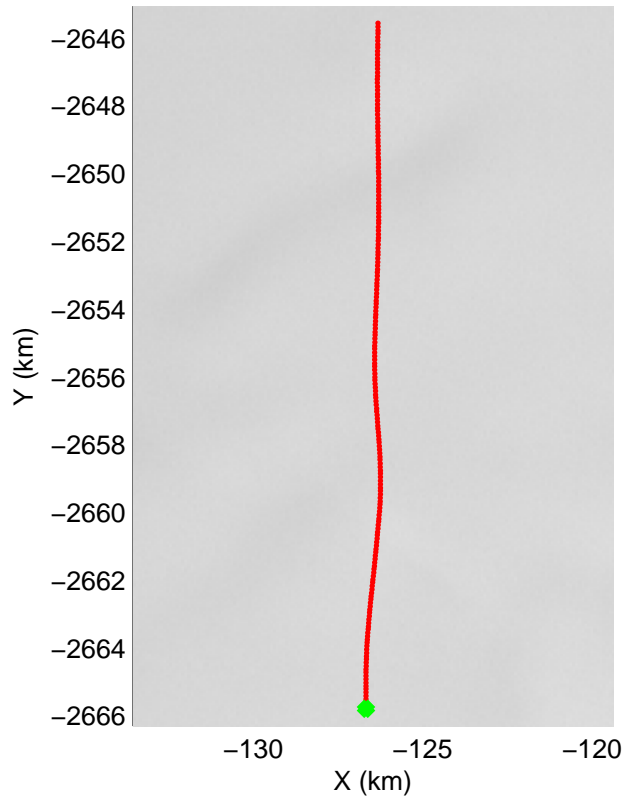
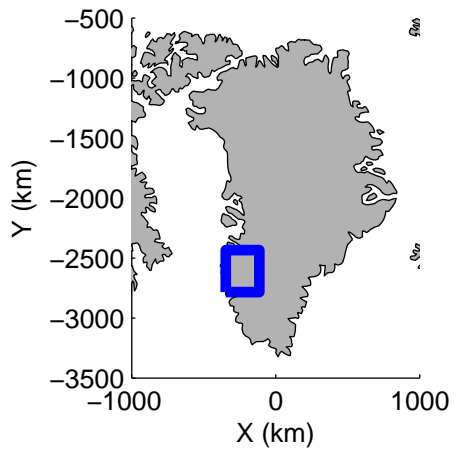







accum 2010\_Greenland\_P3: "Russell 01" 20100510\_01\_036: 13:01:33.2 to 13:03:45.3 GPS

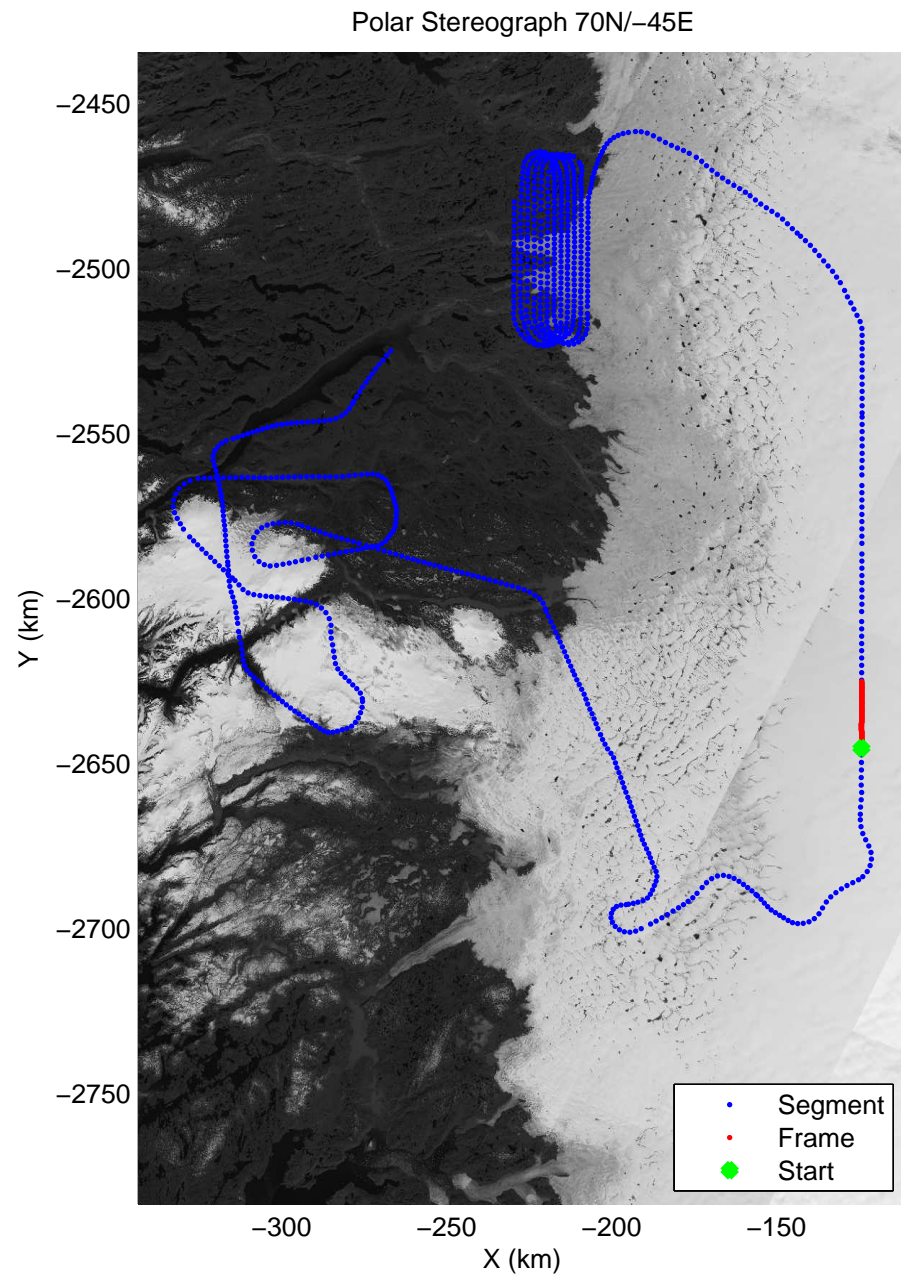
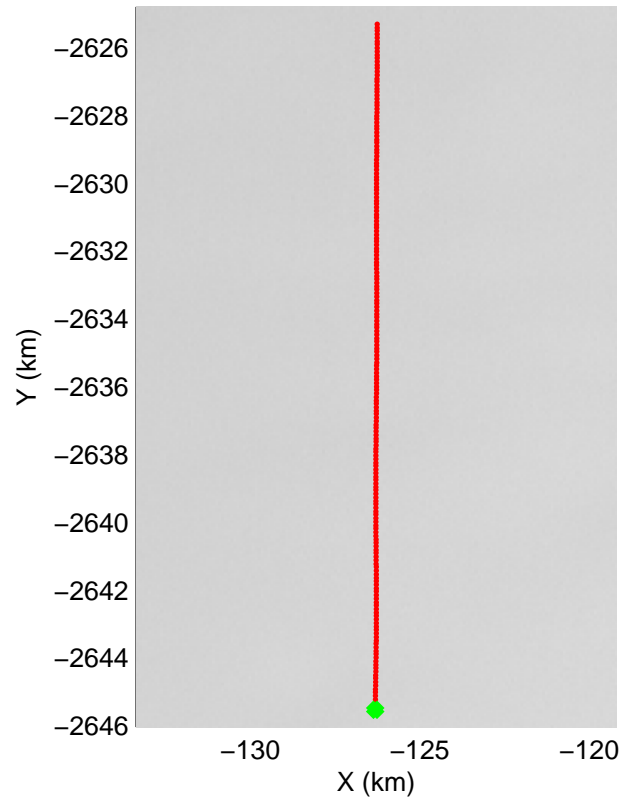
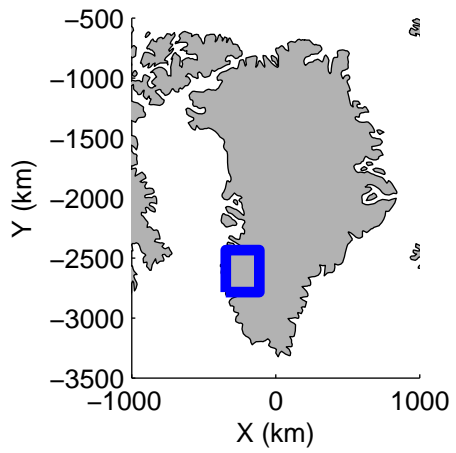





accum 2010\_Greenland\_P3: "Russell 01" 20100510\_01\_037: 13:03:45.5 to 13:05:47.3 GPS

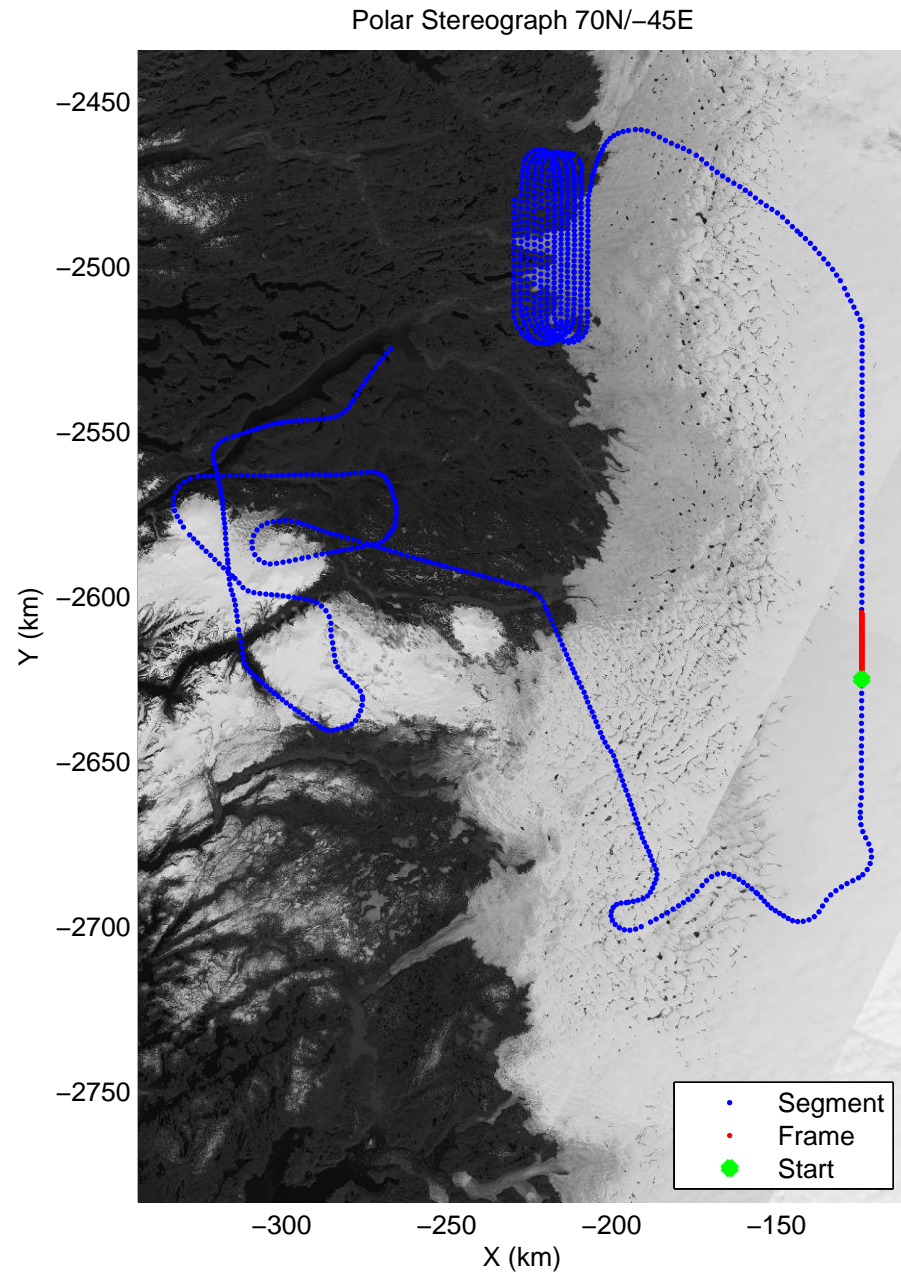
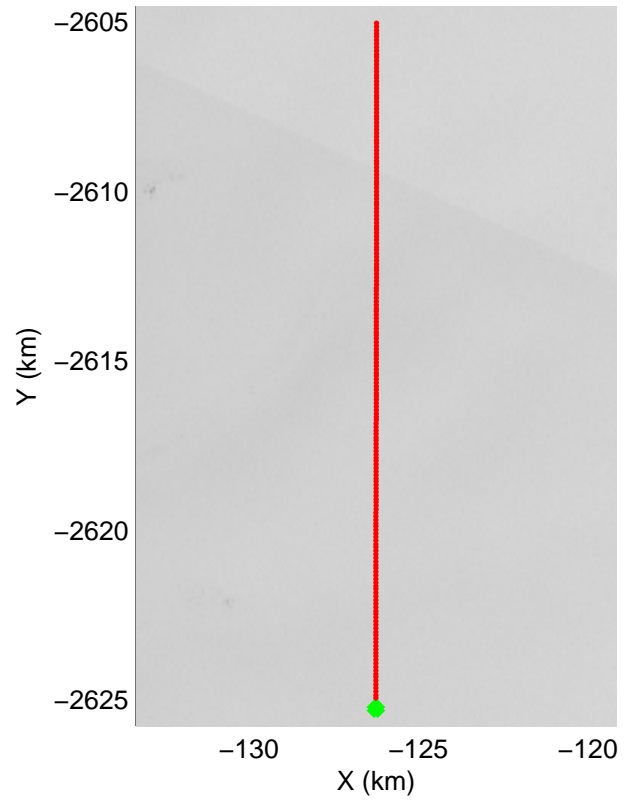
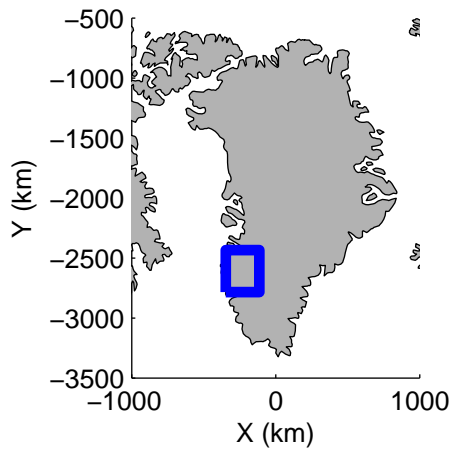







accum 2010\_Greenland\_P3: "Russell 01" 20100510\_01\_038: 13:05:47.4 to 13:07:47.7 GPS

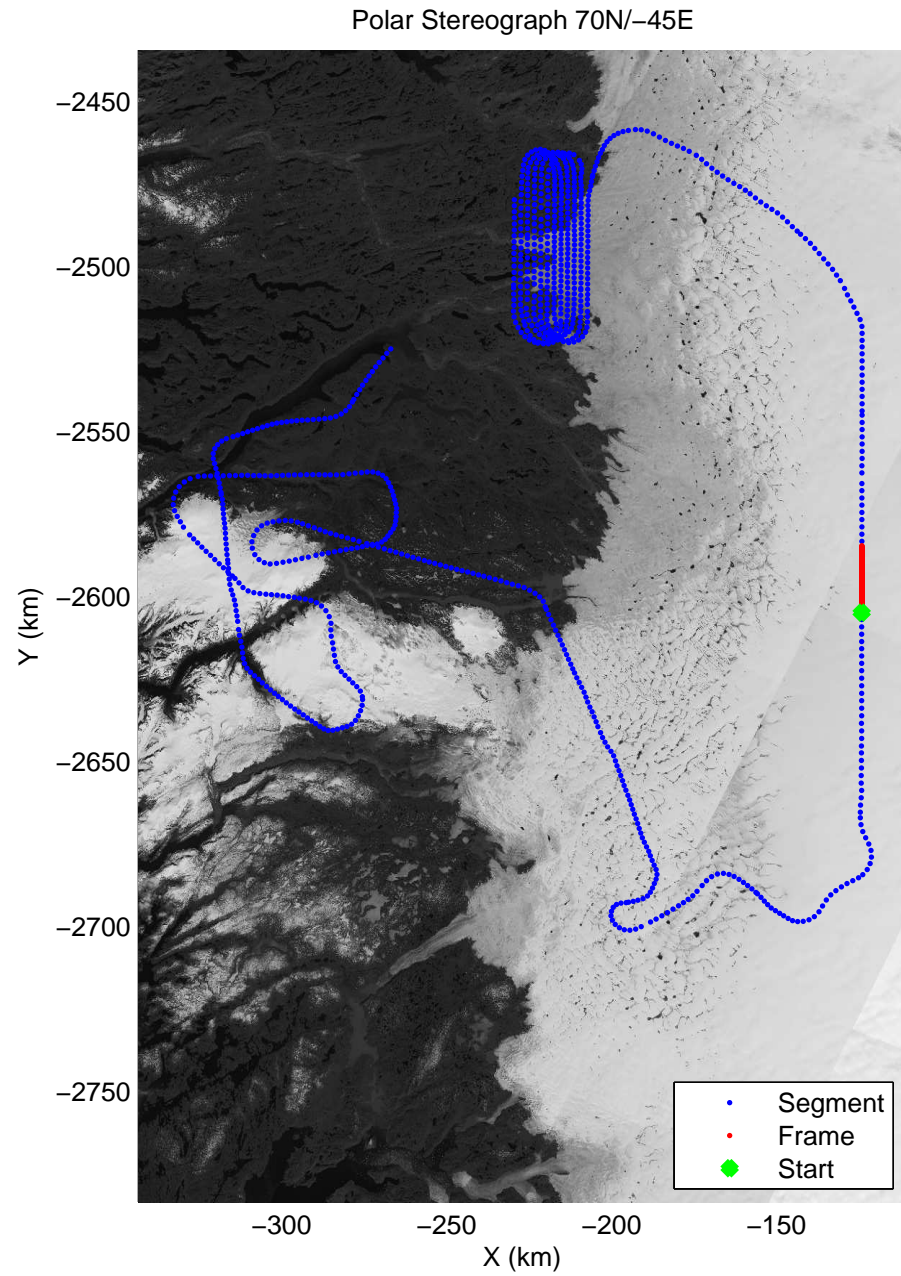
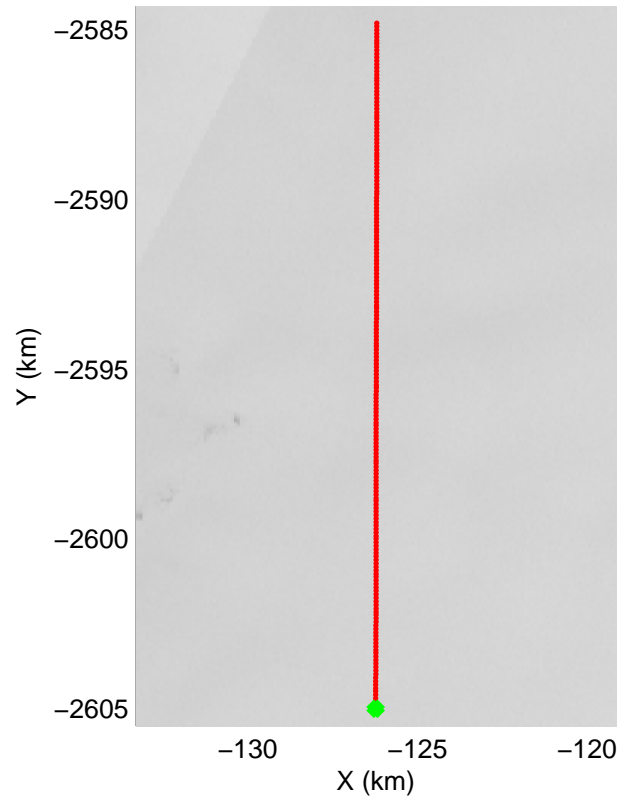
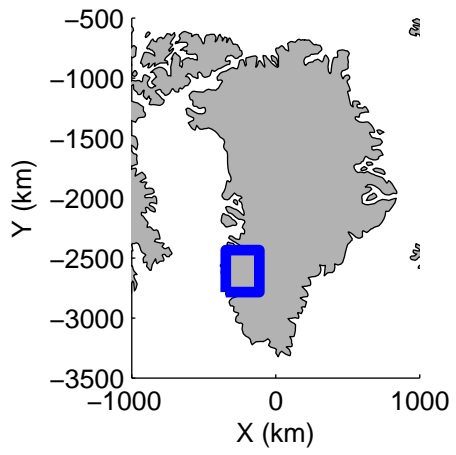







accum 2010\_Greenland\_P3: "Russell 01" 20100510\_01\_039: 13:07:48.0 to 13:09:51.2 GPS

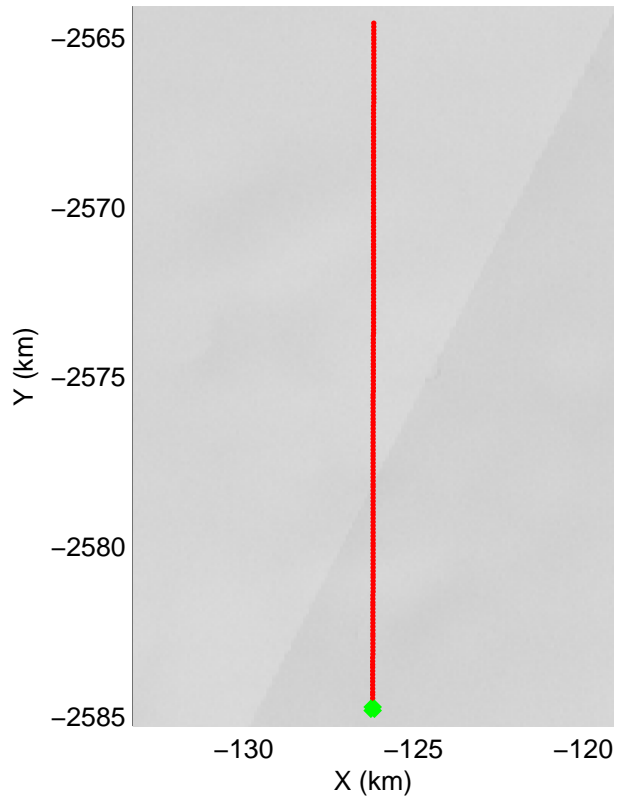
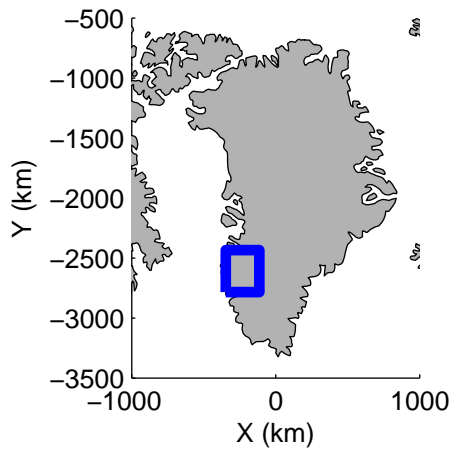




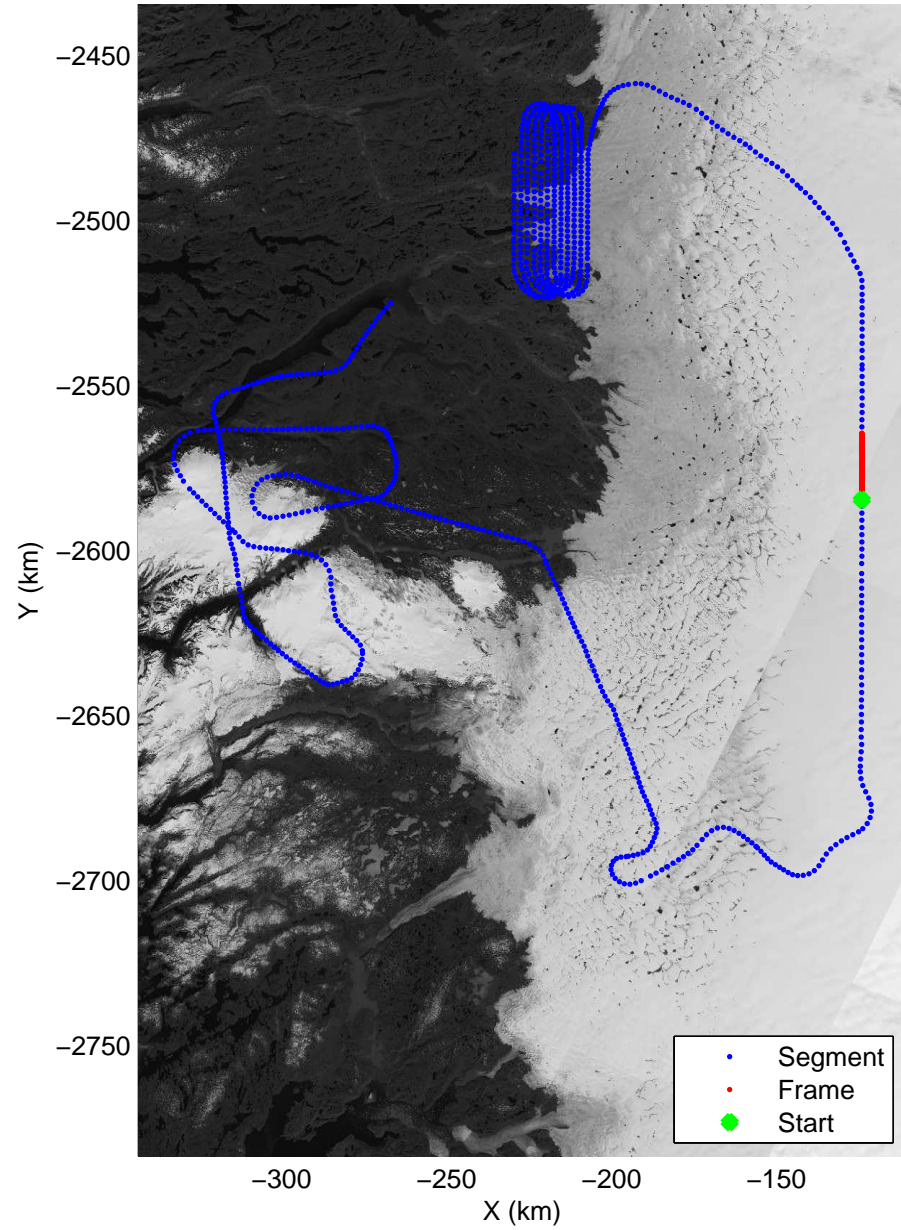
accum 2010\_Greenland\_P3: "Russell 01" 20100510\_01\_040: 13:09:51.4 to 13:11:56.5 GPS






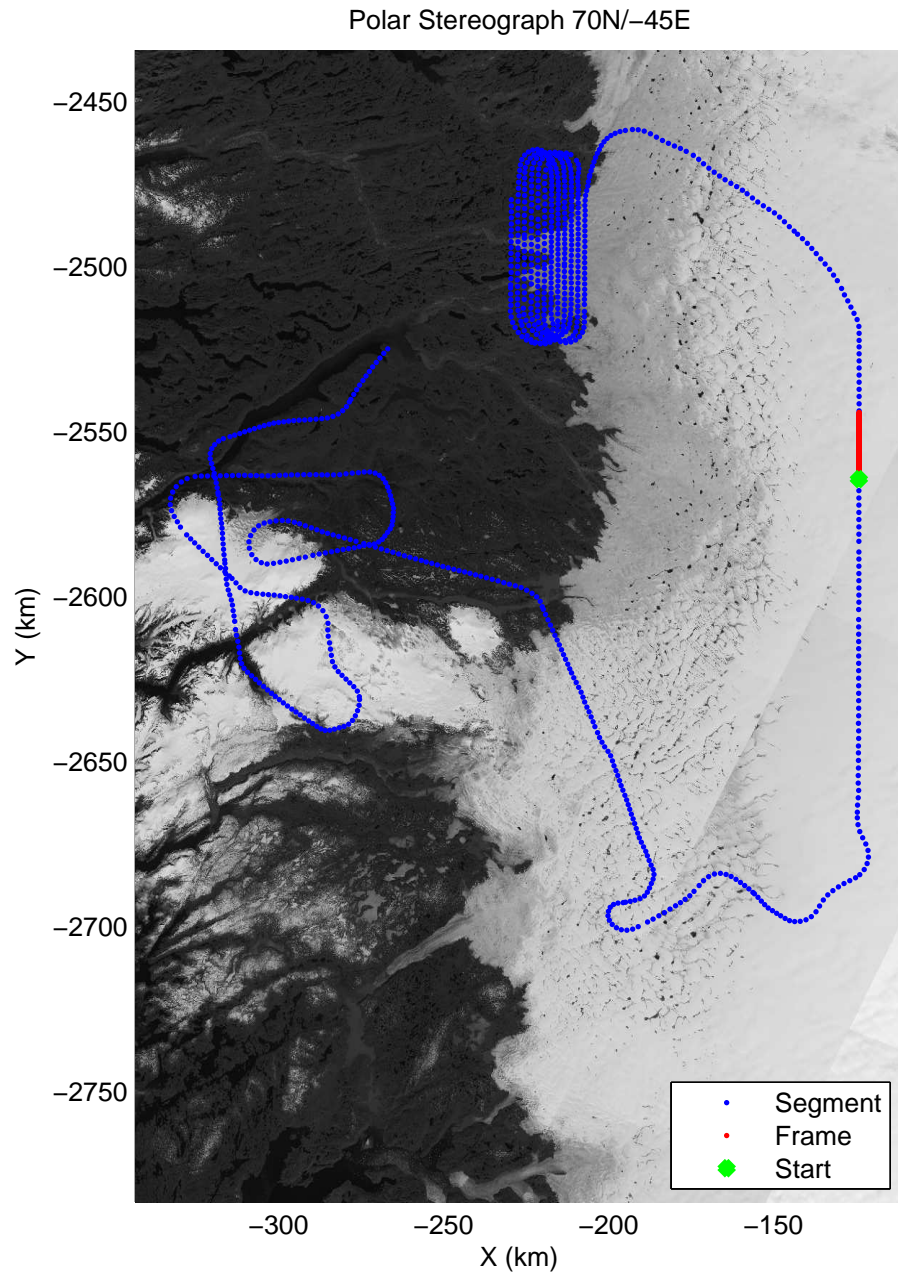

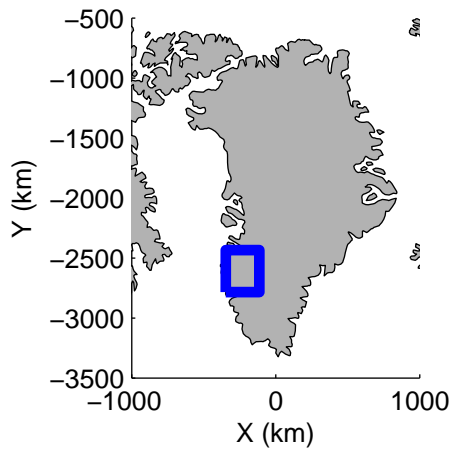


Polar Stereograph 70N/-45E




accum 2010\_Greenland\_P3: "Russell 01" 20100510\_01\_041: 13:11:56.6 to 13:14:01.0 GPS

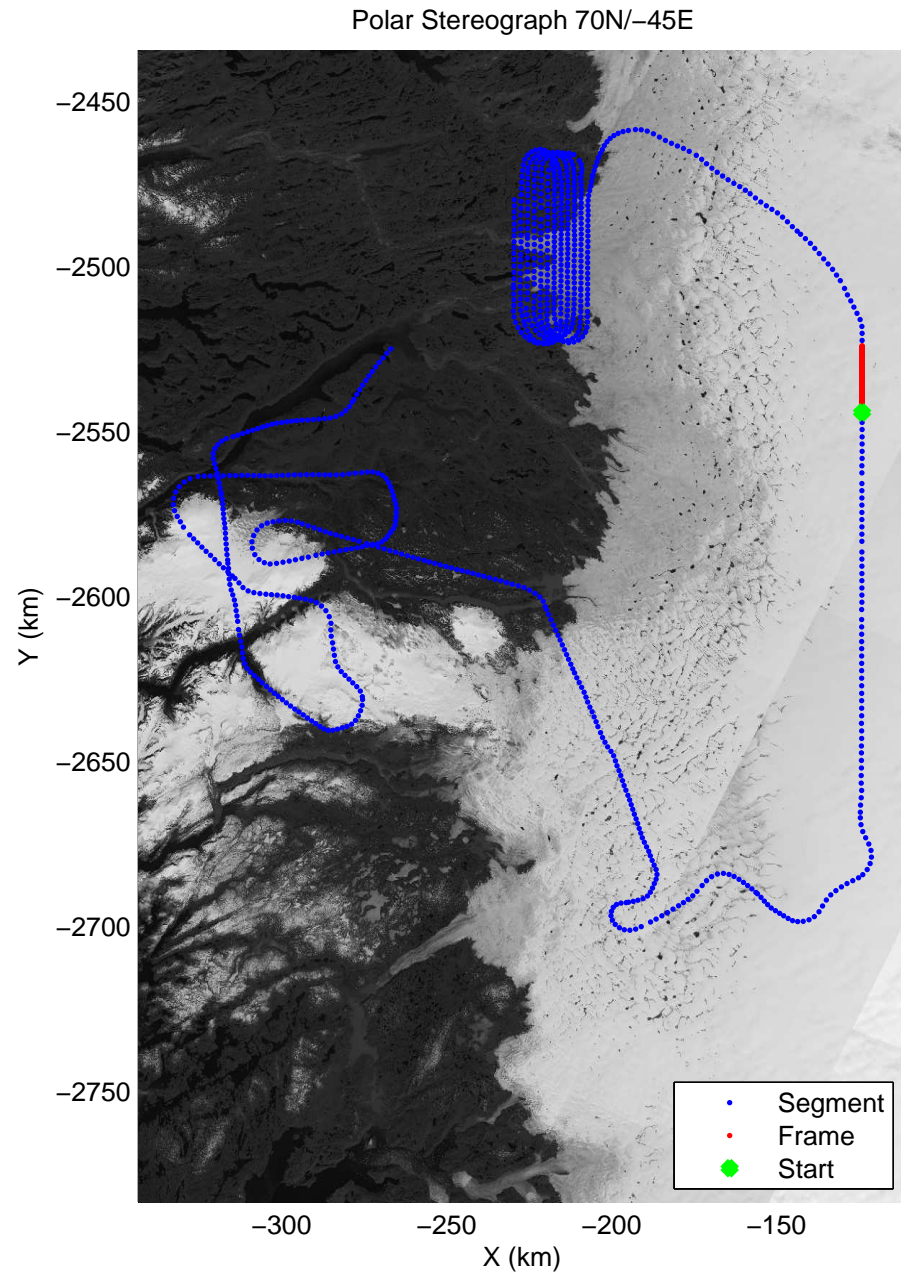

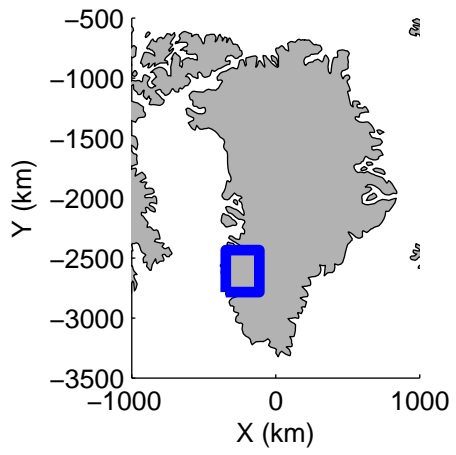







accum 2010\_Greenland\_P3: "Russell 01" 20100510\_01\_042: 13:14:01.2 to 13:16:06.0 GPS

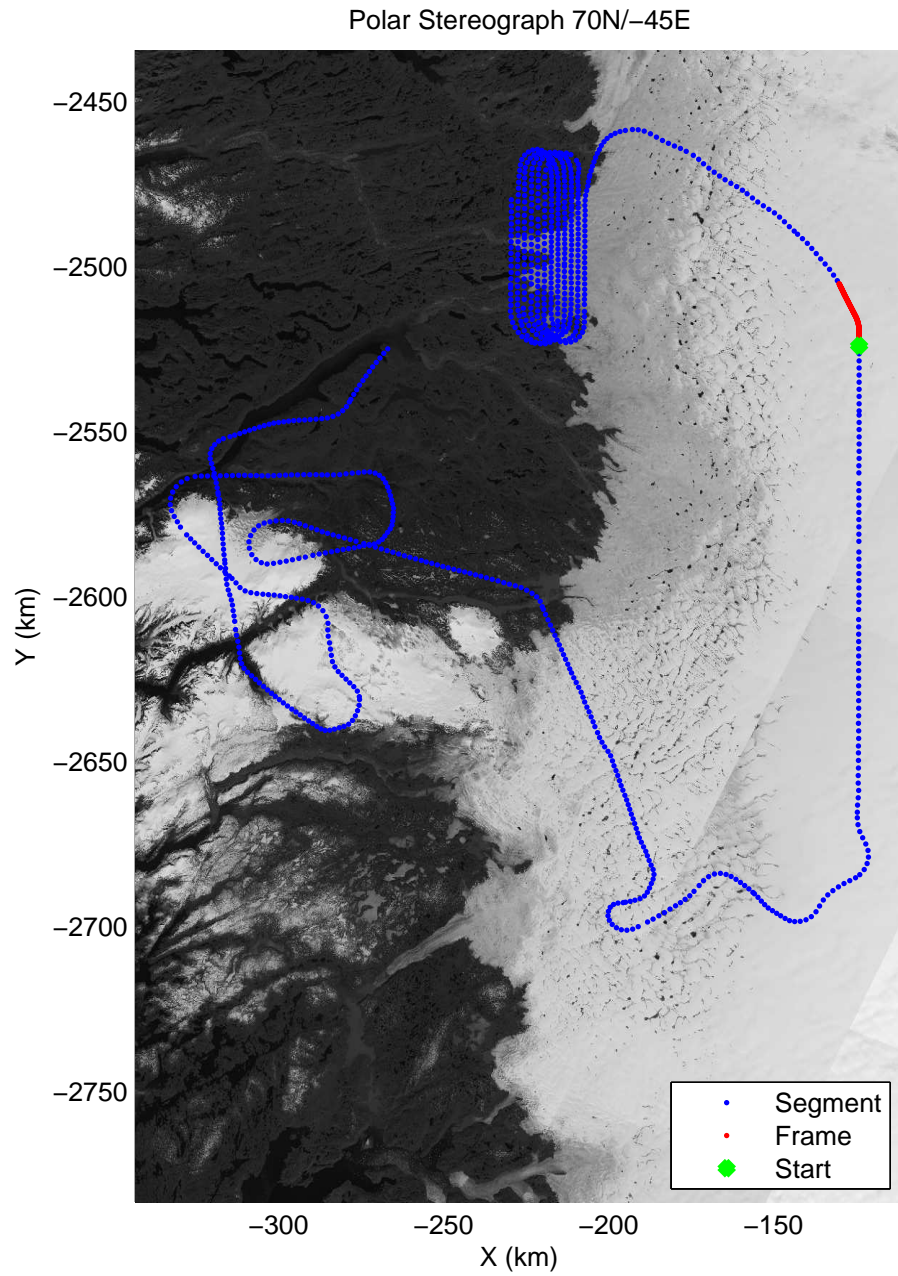
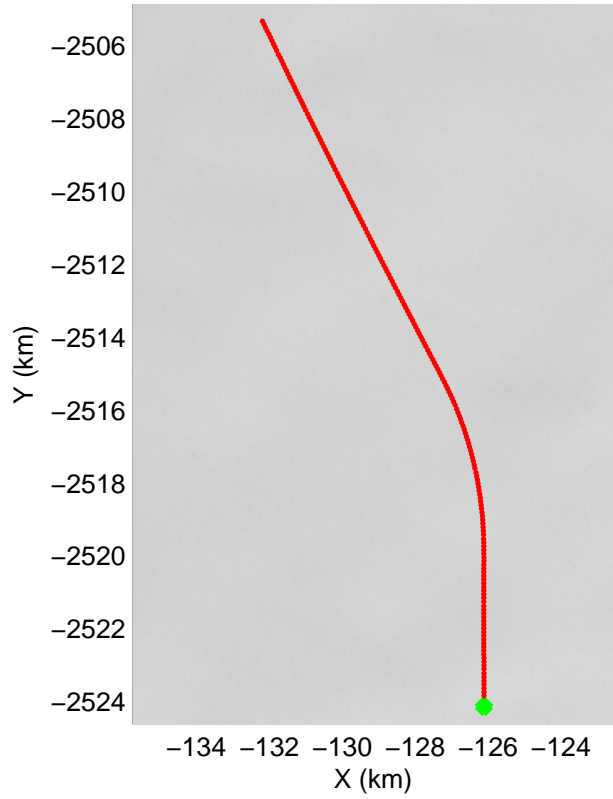
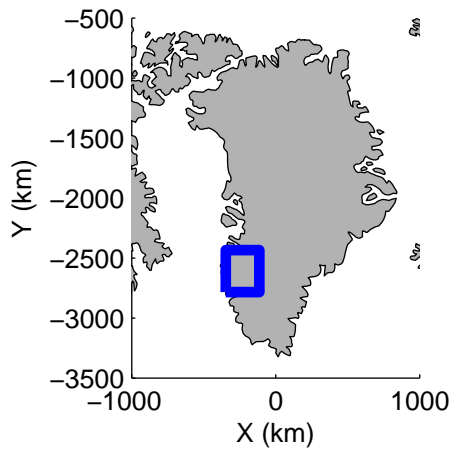





accum 2010\_Greenland\_P3: "Russell 01" 20100510\_01\_043: 13:16:06.2 to 13:18:12.9 GPS

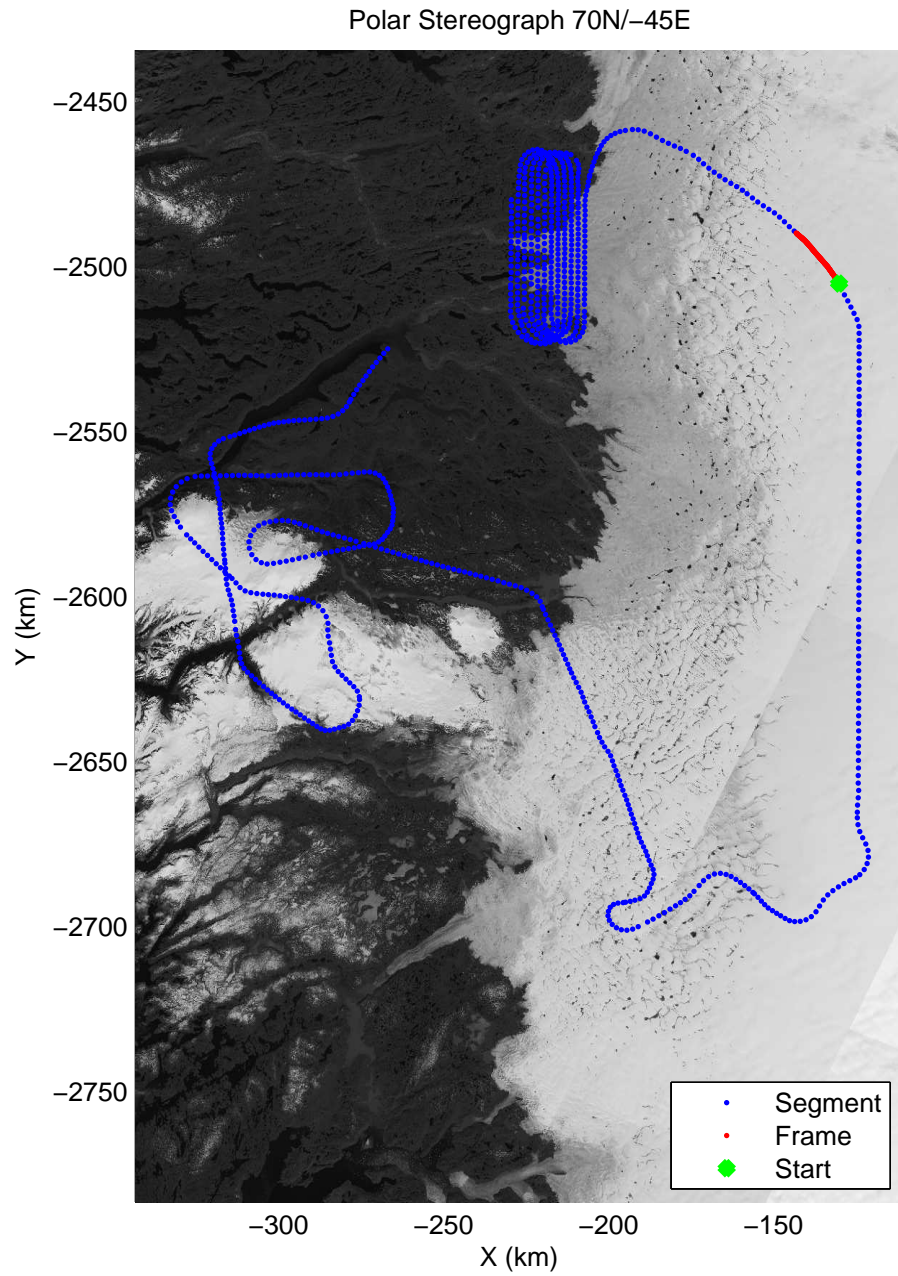

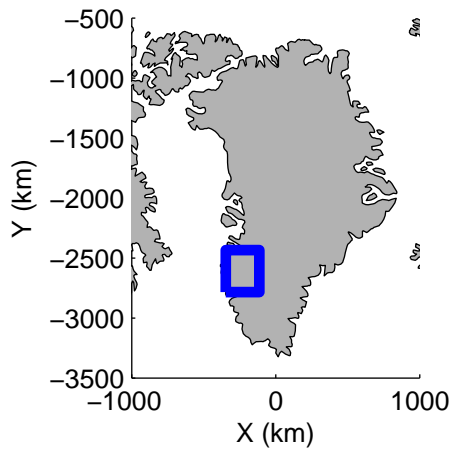







accum 2010\_Greenland\_P3: "Russell 01" 20100510\_01\_044: 13:18:13.1 to 13:20:21.9 GPS

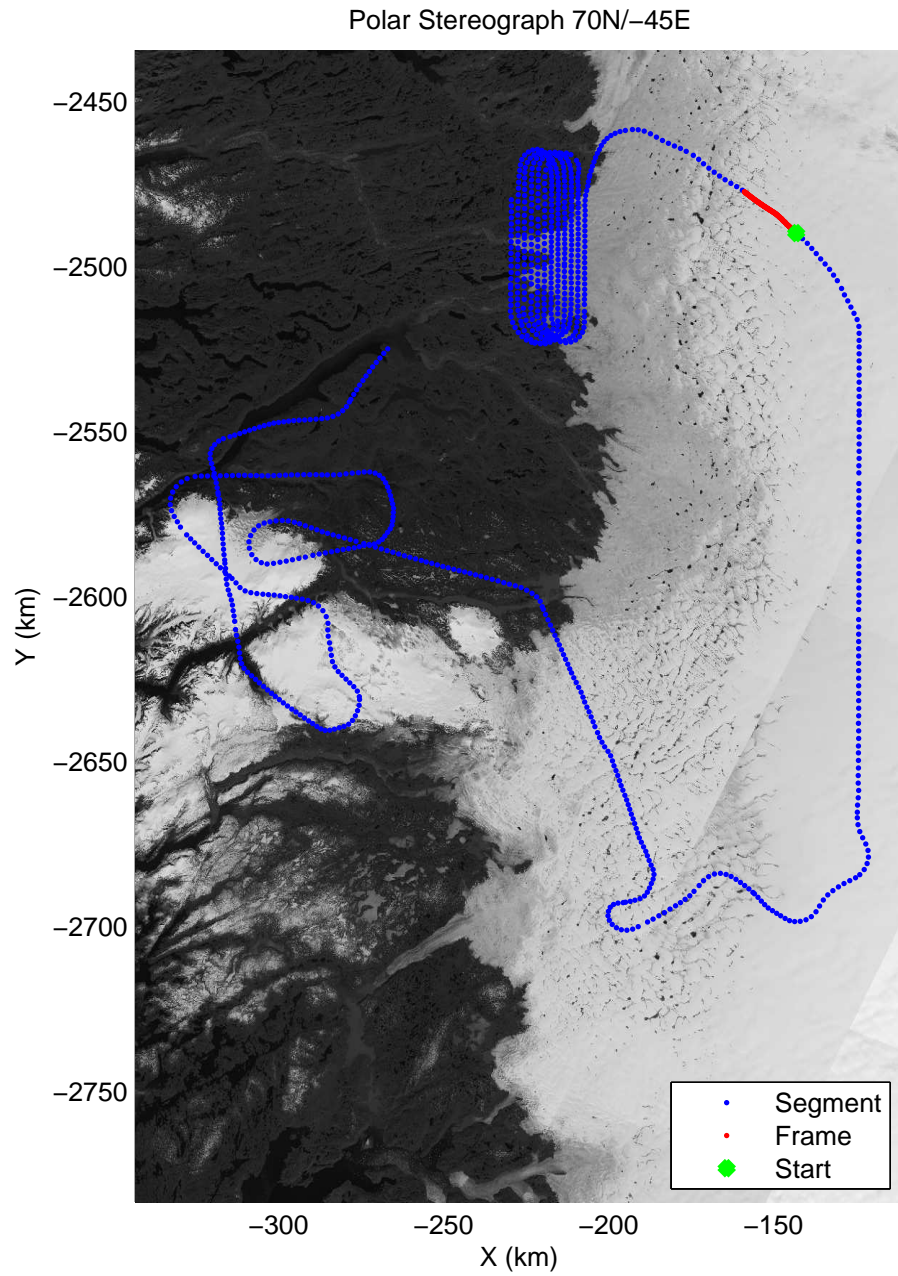

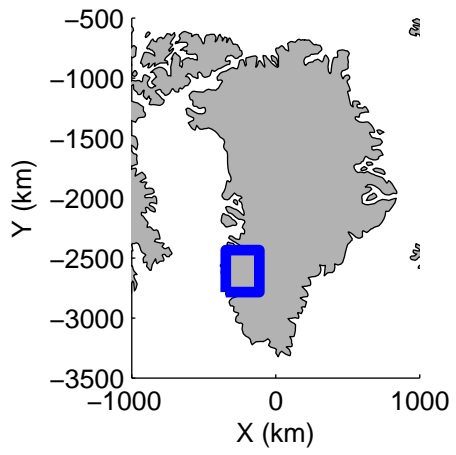







accum 2010\_Greenland\_P3: "Russell 01" 20100510\_01\_045: 13:20:22.0 to 13:22:33.7 GPS


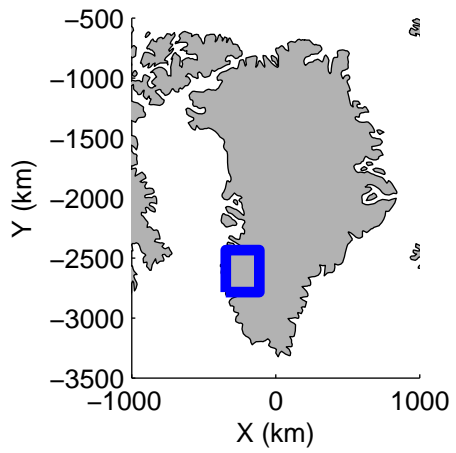




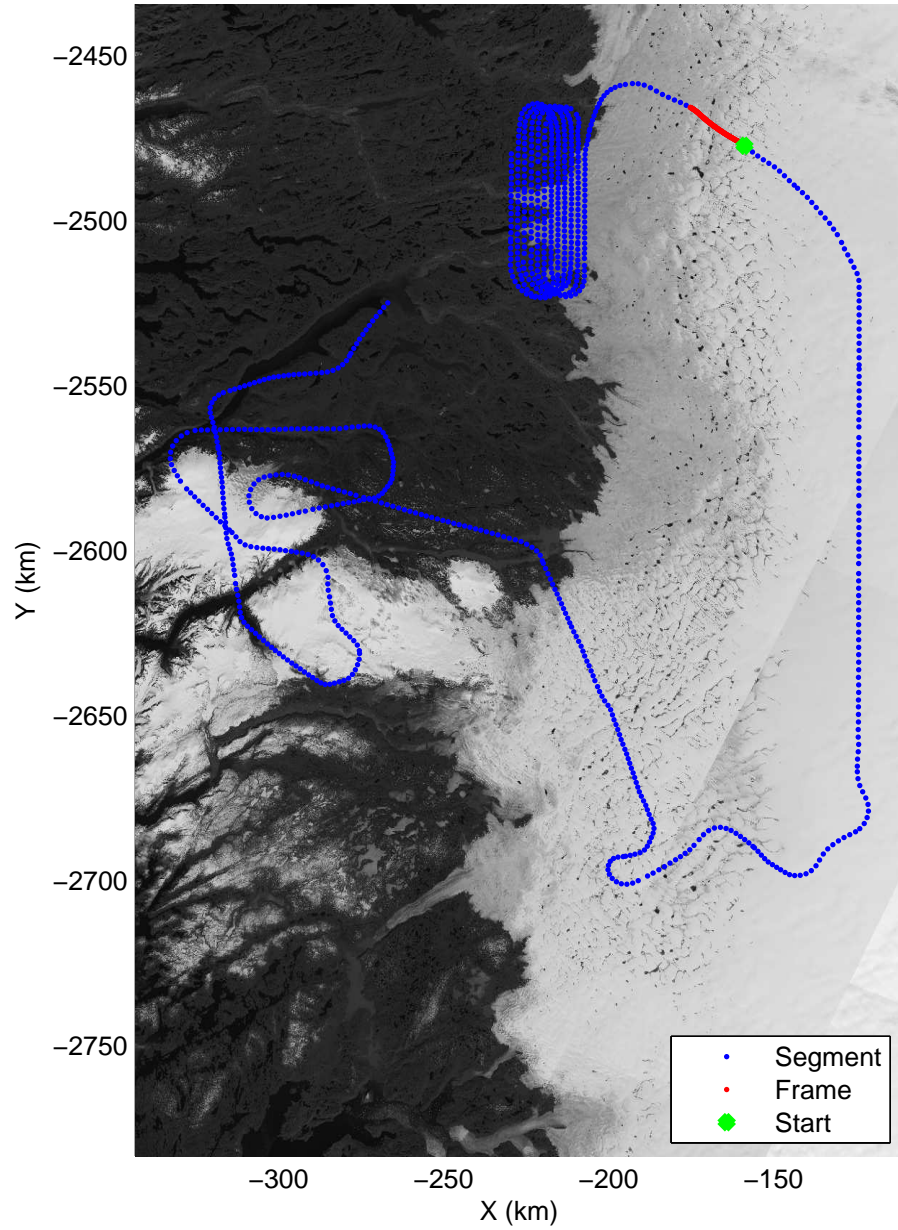
accum 2010\_Greenland\_P3: "Russell 01" 20100510\_01\_046: 13:22:33.9 to 13:24:48.2 GPS






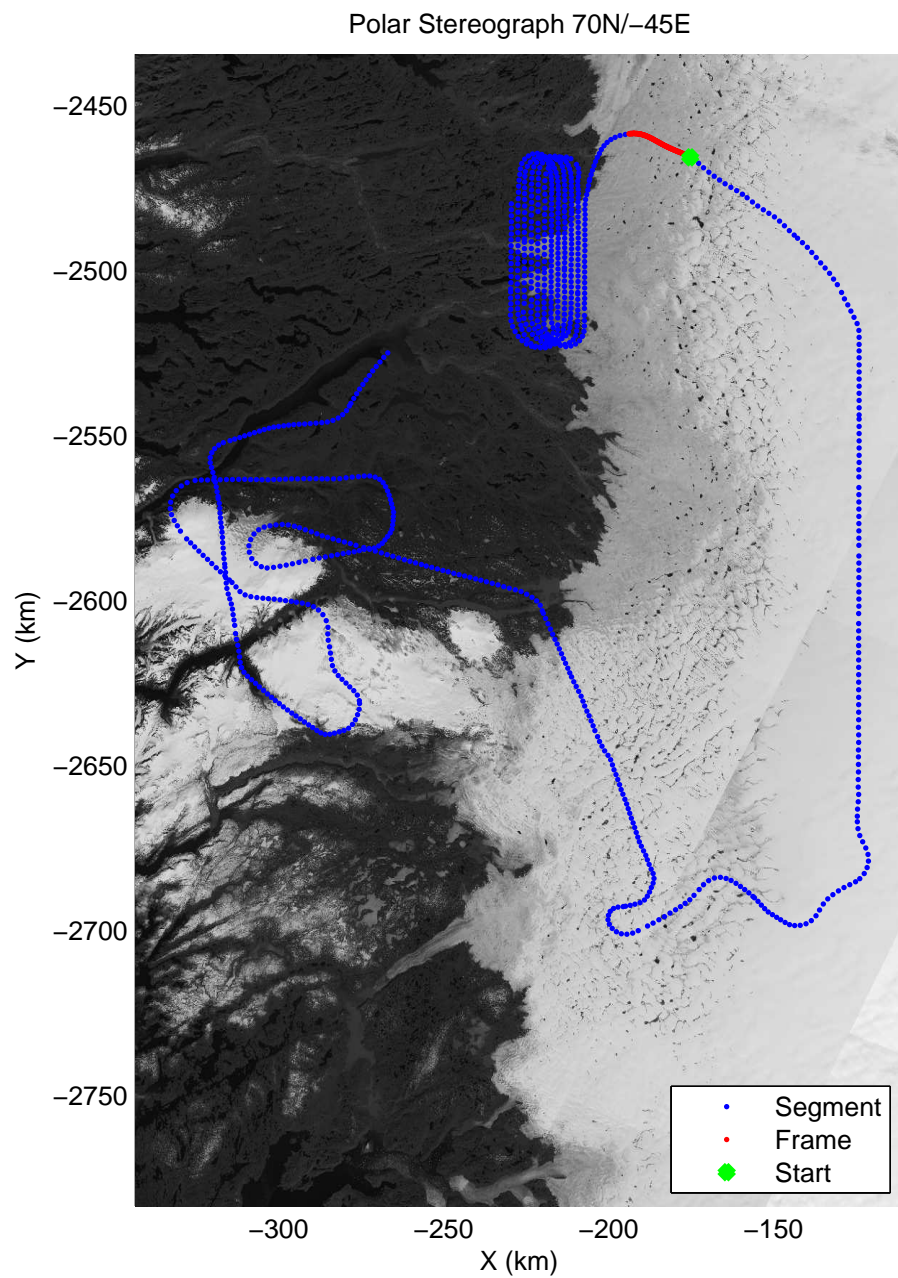

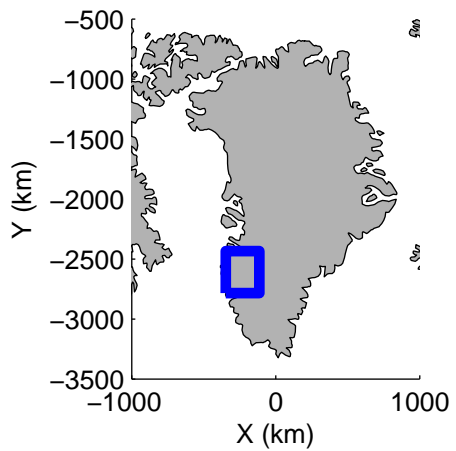


Polar Stereograph 70N/-45E




accum 2010\_Greenland\_P3: "Russell 01" 20100510\_01\_047: 13:24:48.3 to 13:27:02.6 GPS


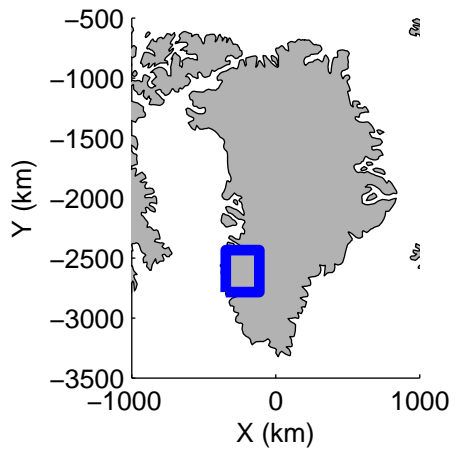




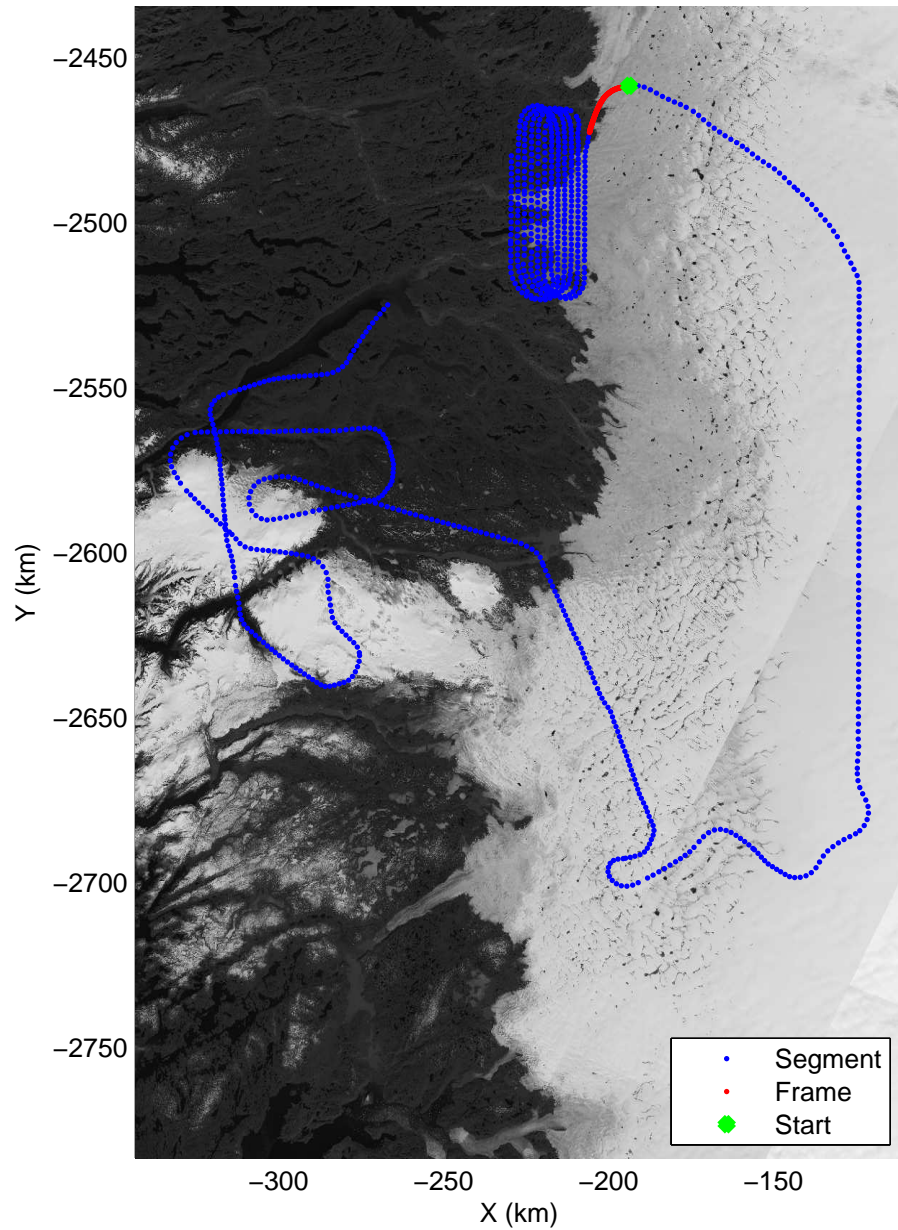


accum 2010\_Greenland\_P3: "Russell 01" 20100510\_01\_048: 13:27:02.7 to 13:29:22.3 GPS






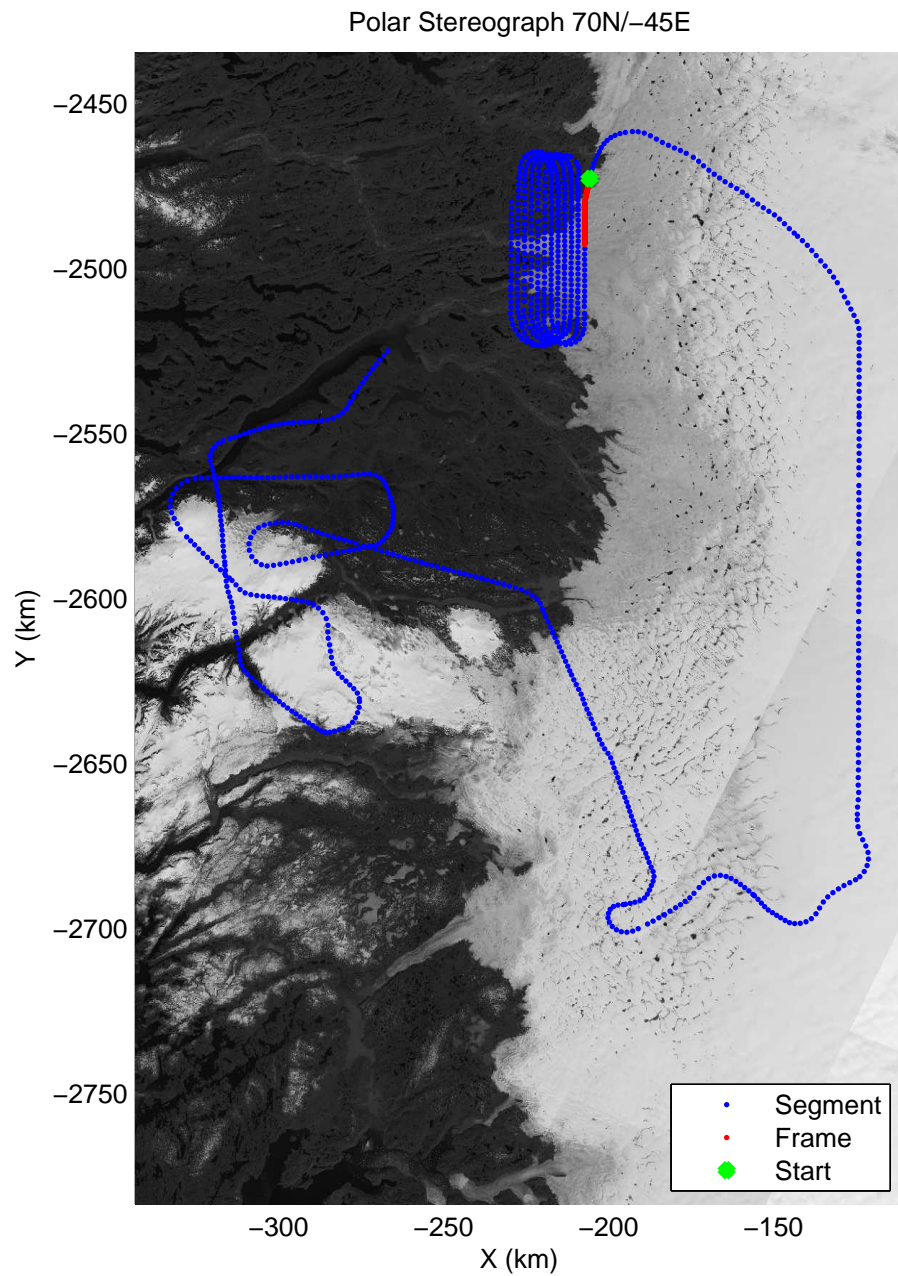

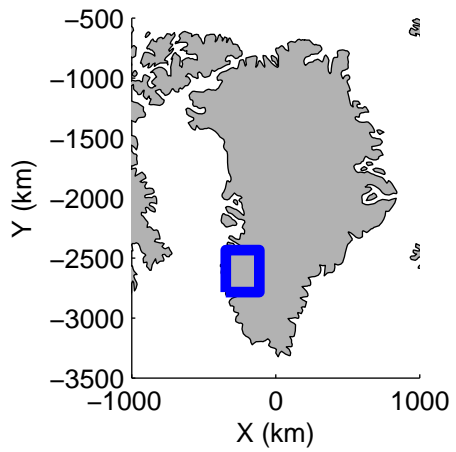
Polar Stereograph 70N/-45E




accum 2010\_Greenland\_P3: "Russell 01" 20100510\_01\_049: 13:29:22.4 to 13:32:32.2 GPS

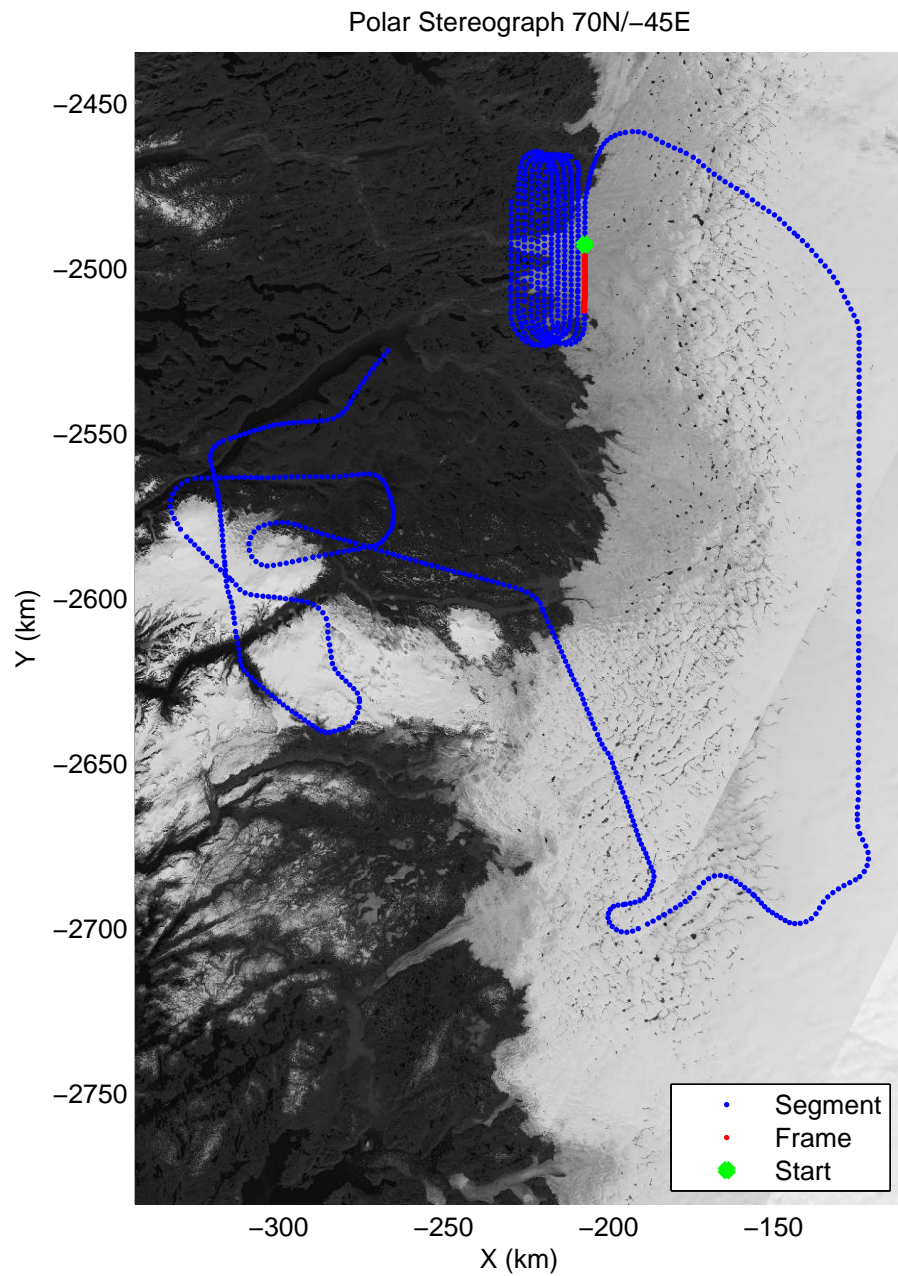

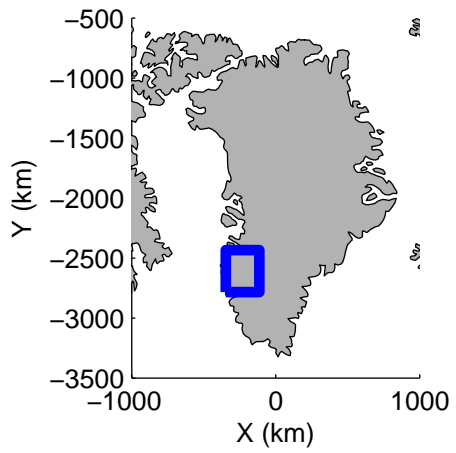







accum 2010\_Greenland\_P3: "Russell 01" 20100510\_01\_050: 13:32:32.5 to 13:35:32.7 GPS

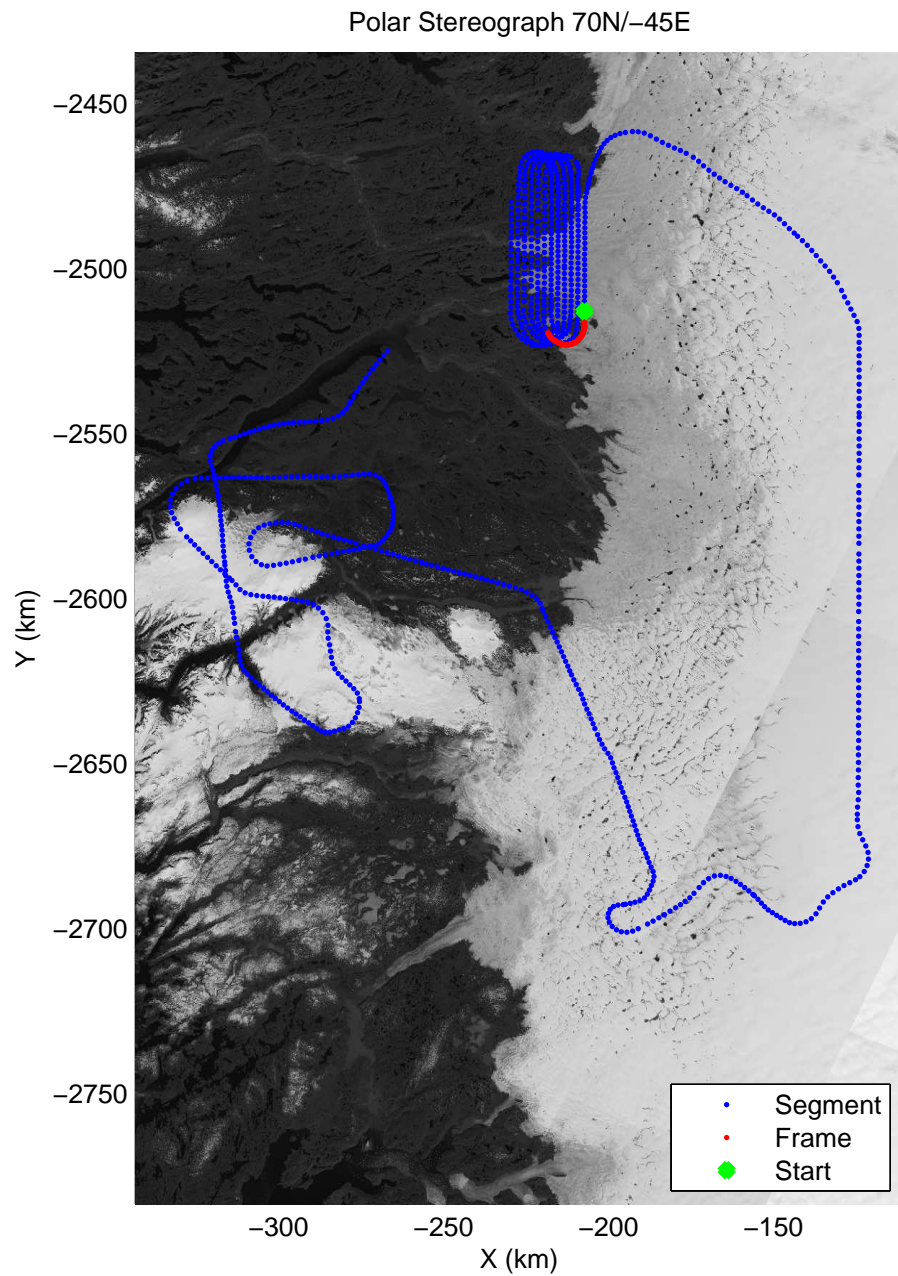
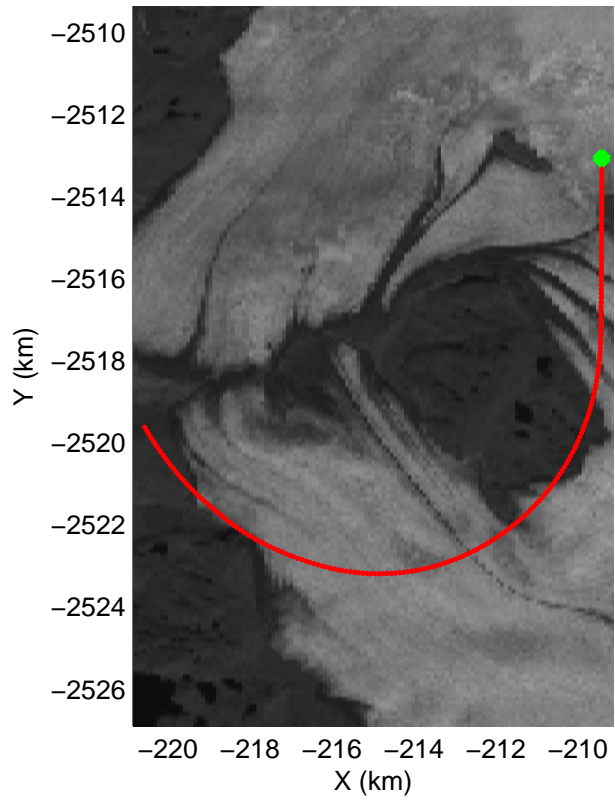
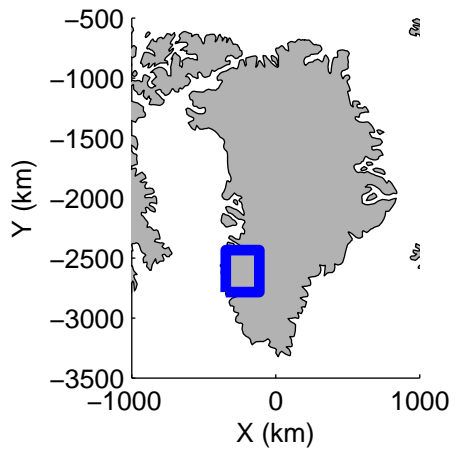







accum 2010\_Greenland\_P3: "Russell 01" 20100510\_01\_051: 13:35:32.8 to 13:38:24.5 GPS


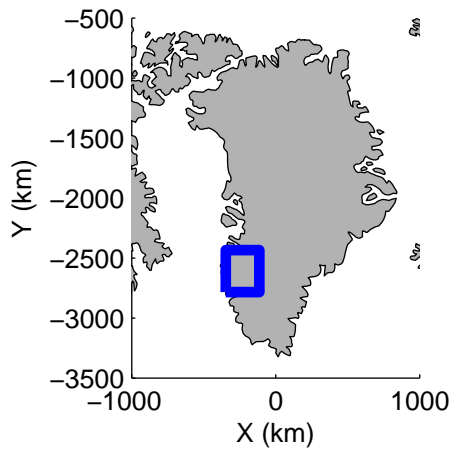




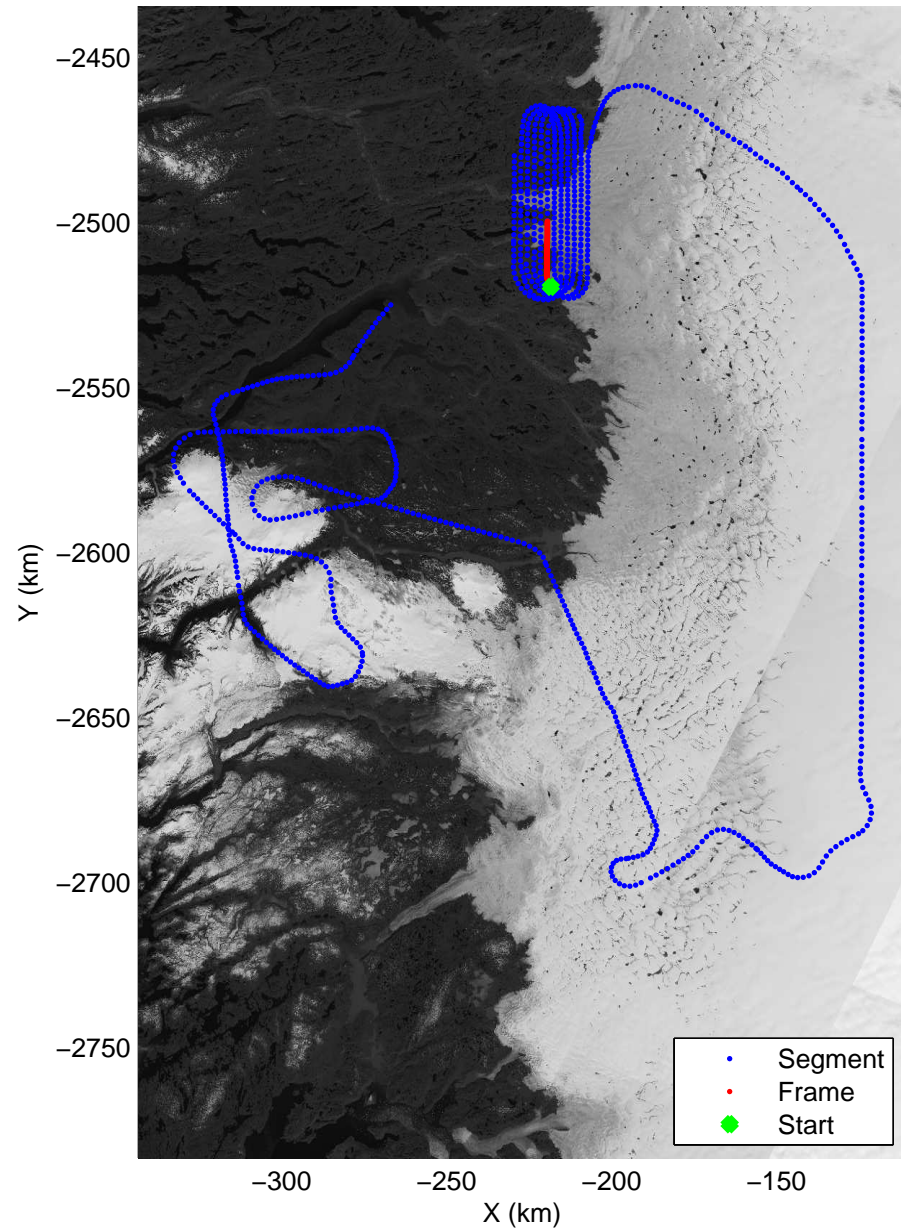
accum 2010\_Greenland\_P3: "Russell 01" 20100510\_01\_052: 13:38:24.6 to 13:41:16.3 GPS







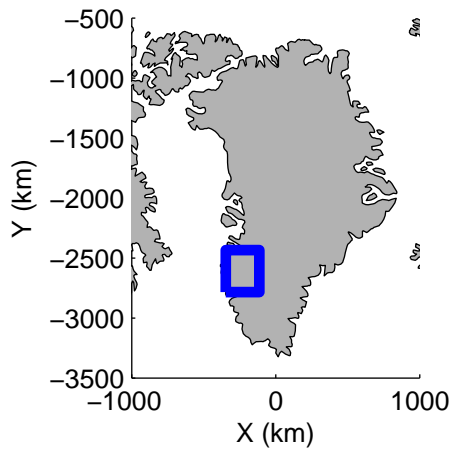


Polar Stereograph 70N/-45E

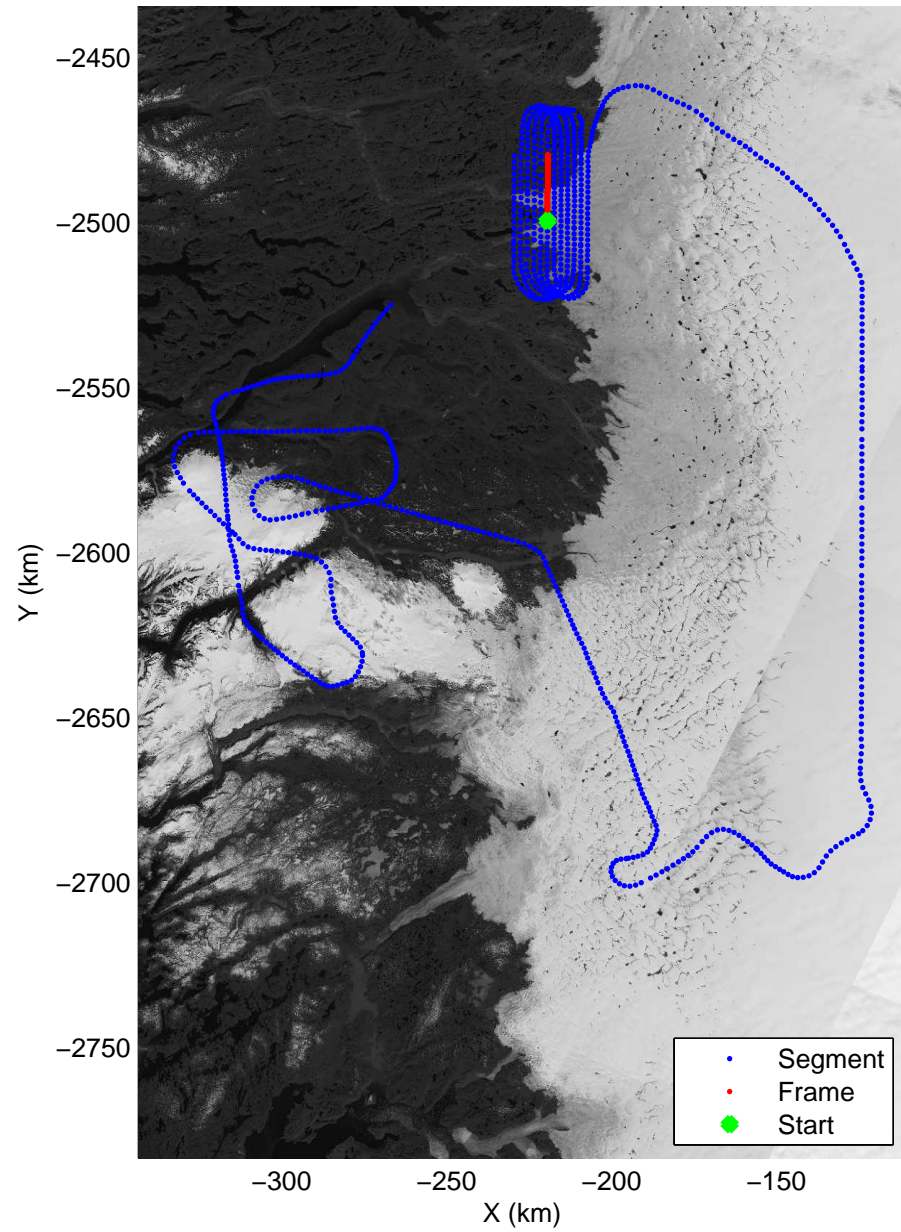


accum 2010\_Greenland\_P3: "Russell 01" 20100510\_01\_053: 13:41:16.4 to 13:43:54.9 GPS






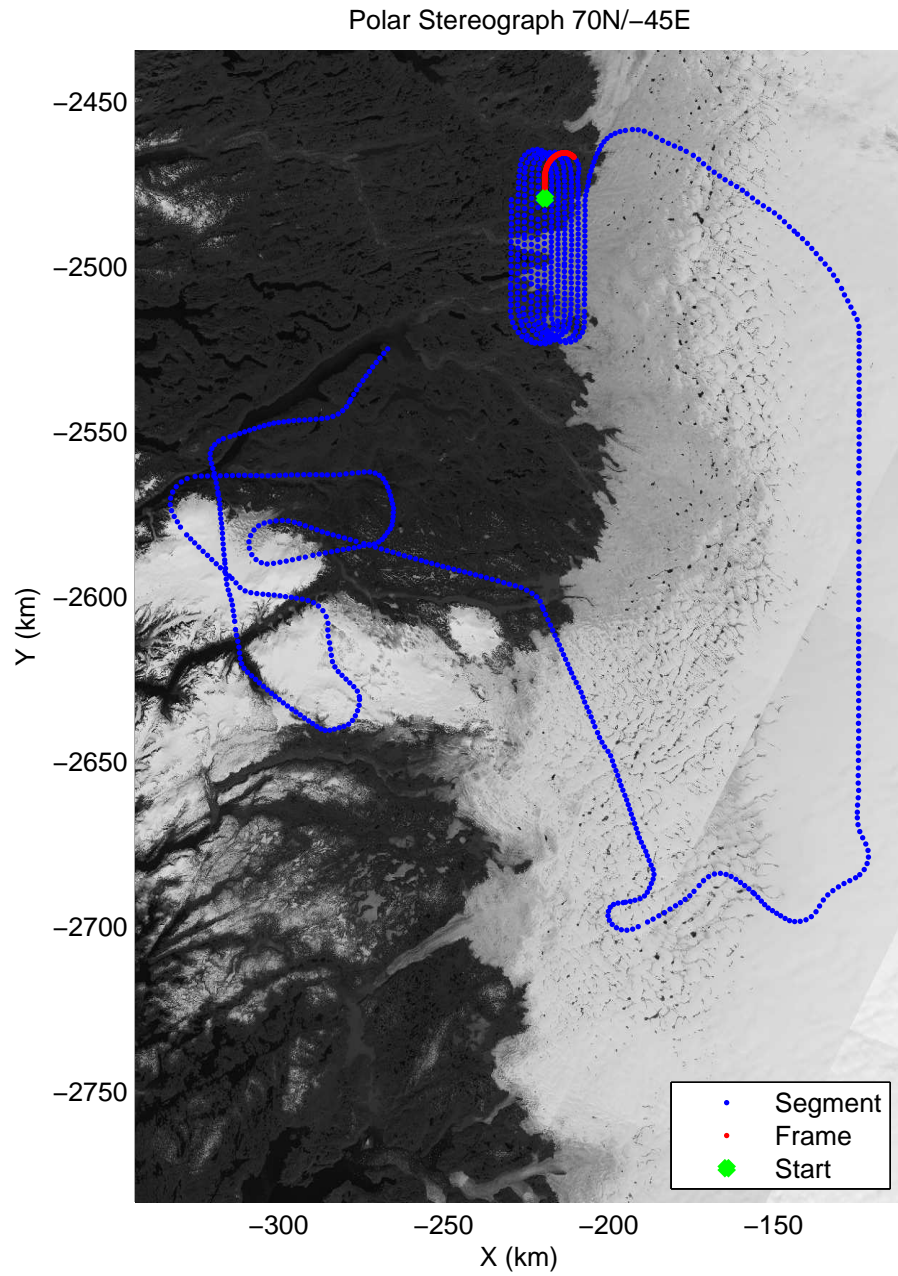

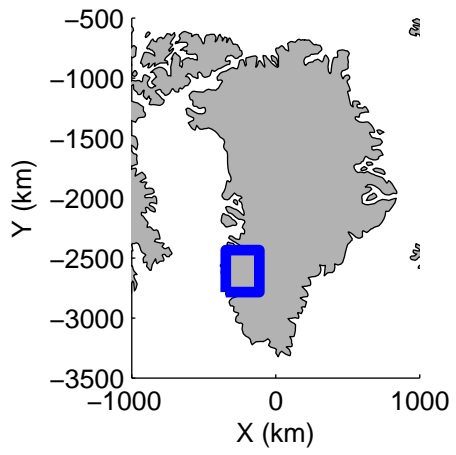
Polar Stereograph 70N/-45E



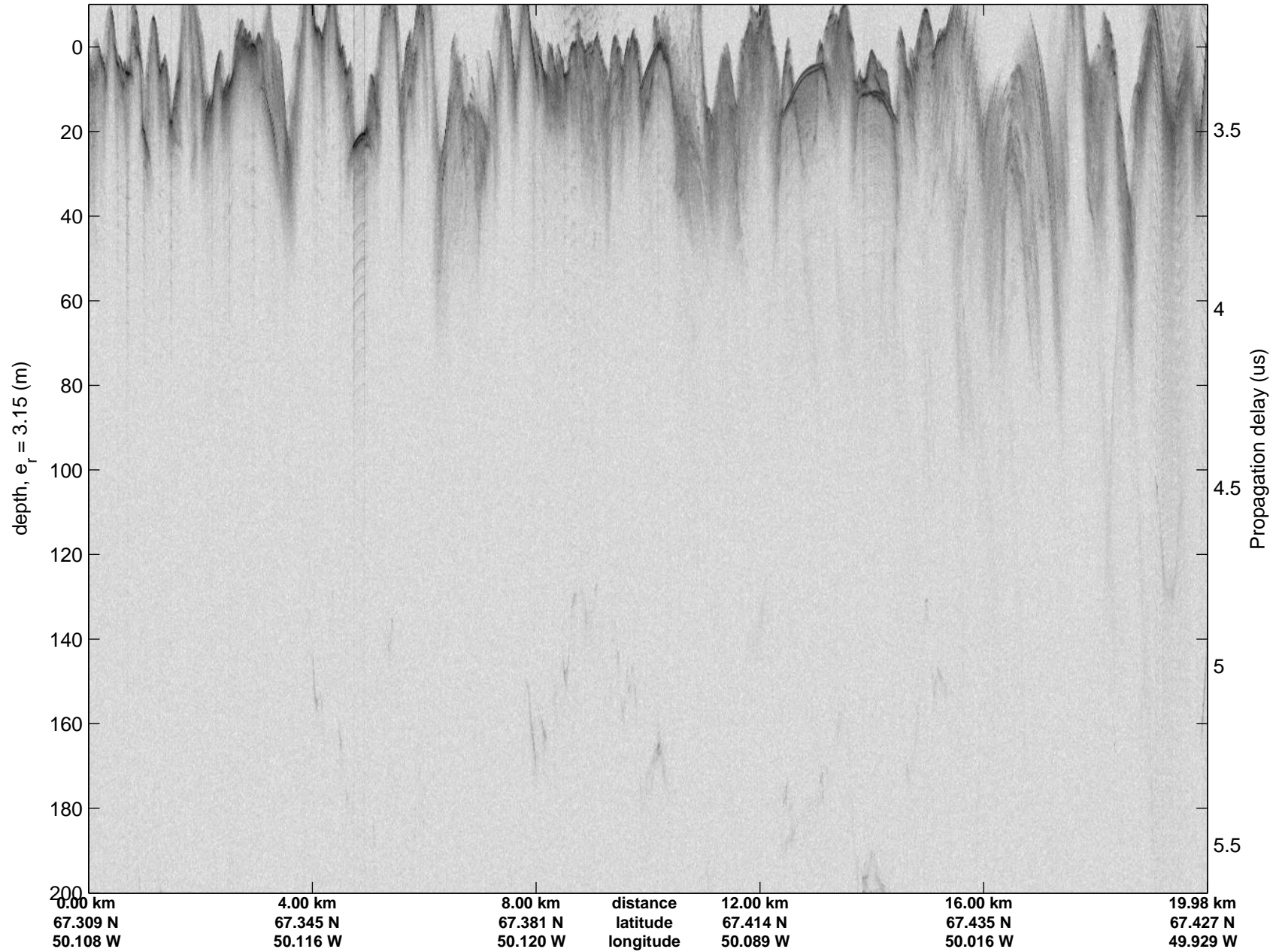


accum 2010\_Greenland\_P3: "Russell 01" 20100510\_01\_054: 13:43:55.0 to 13:46:08.9 GPS

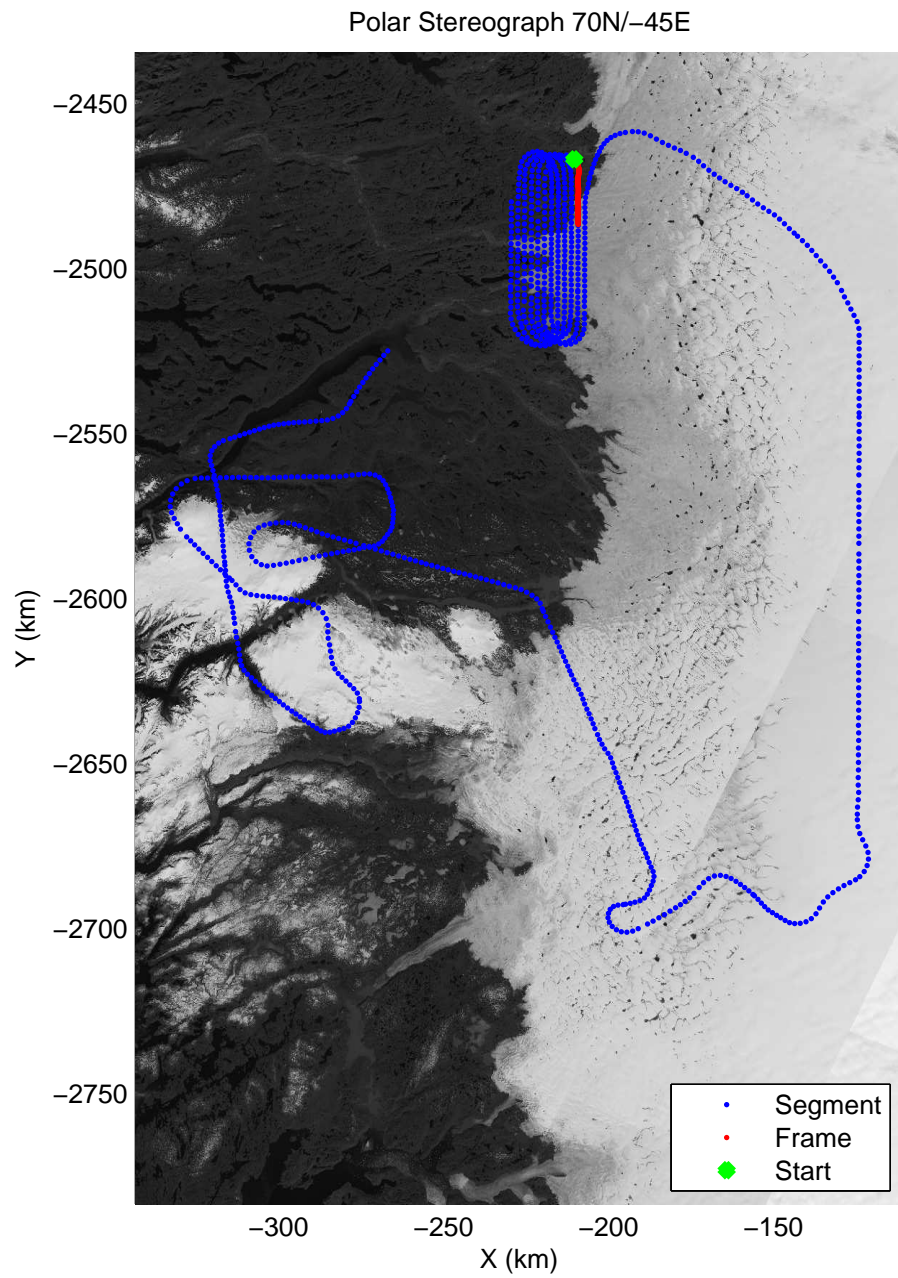

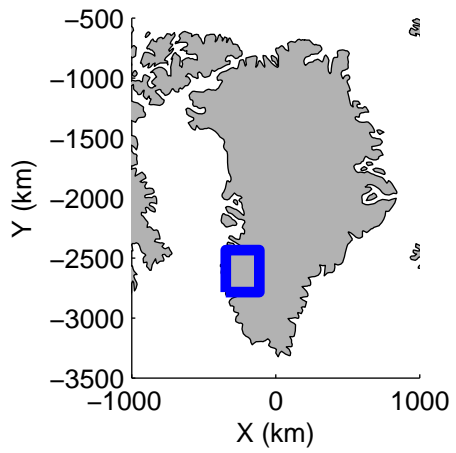




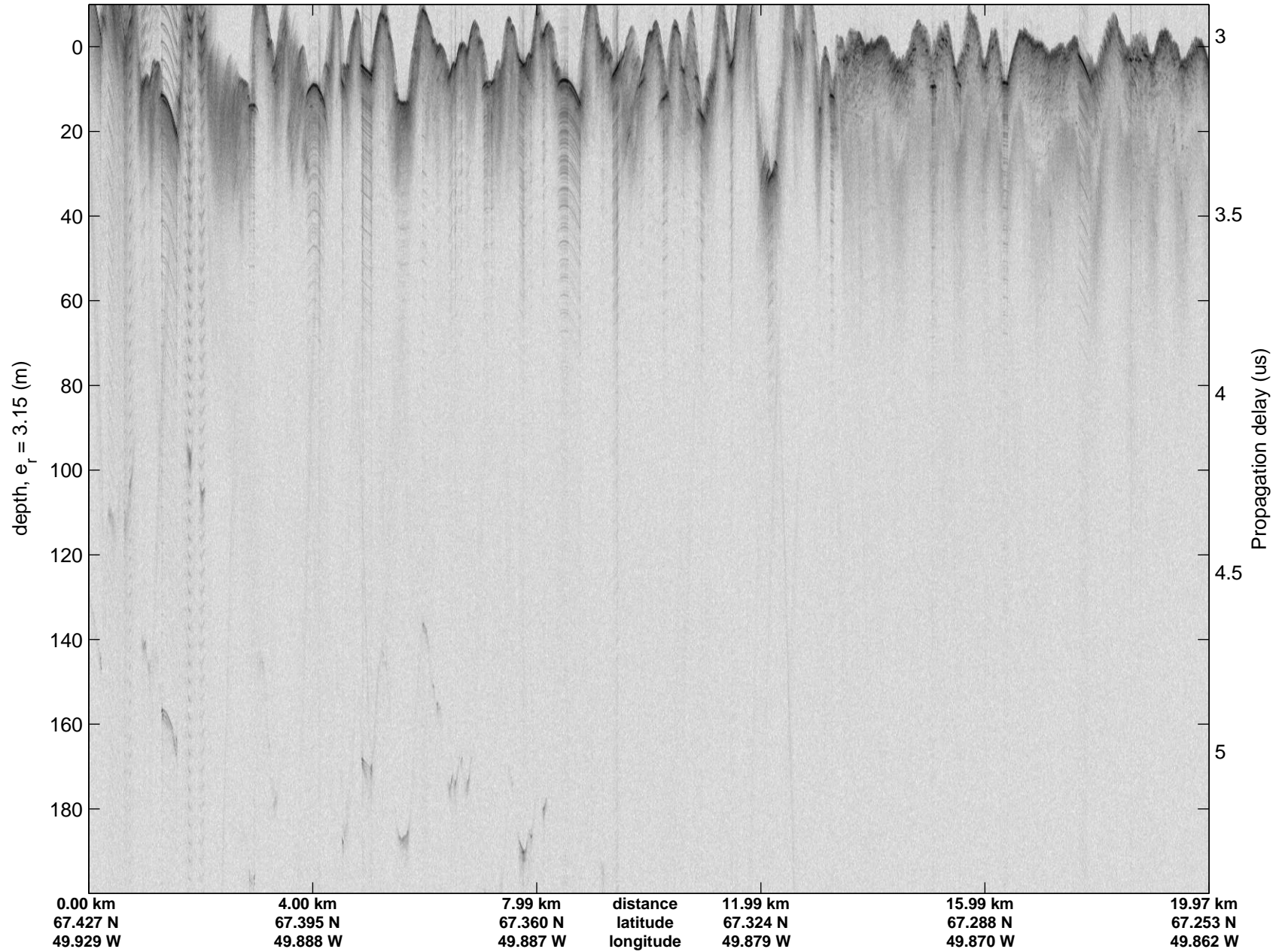
accum 2010\_Greenland\_P3: "Russell 01" 20100510\_01\_055: 13:46:09.2 to 13:48:39.7 GPS

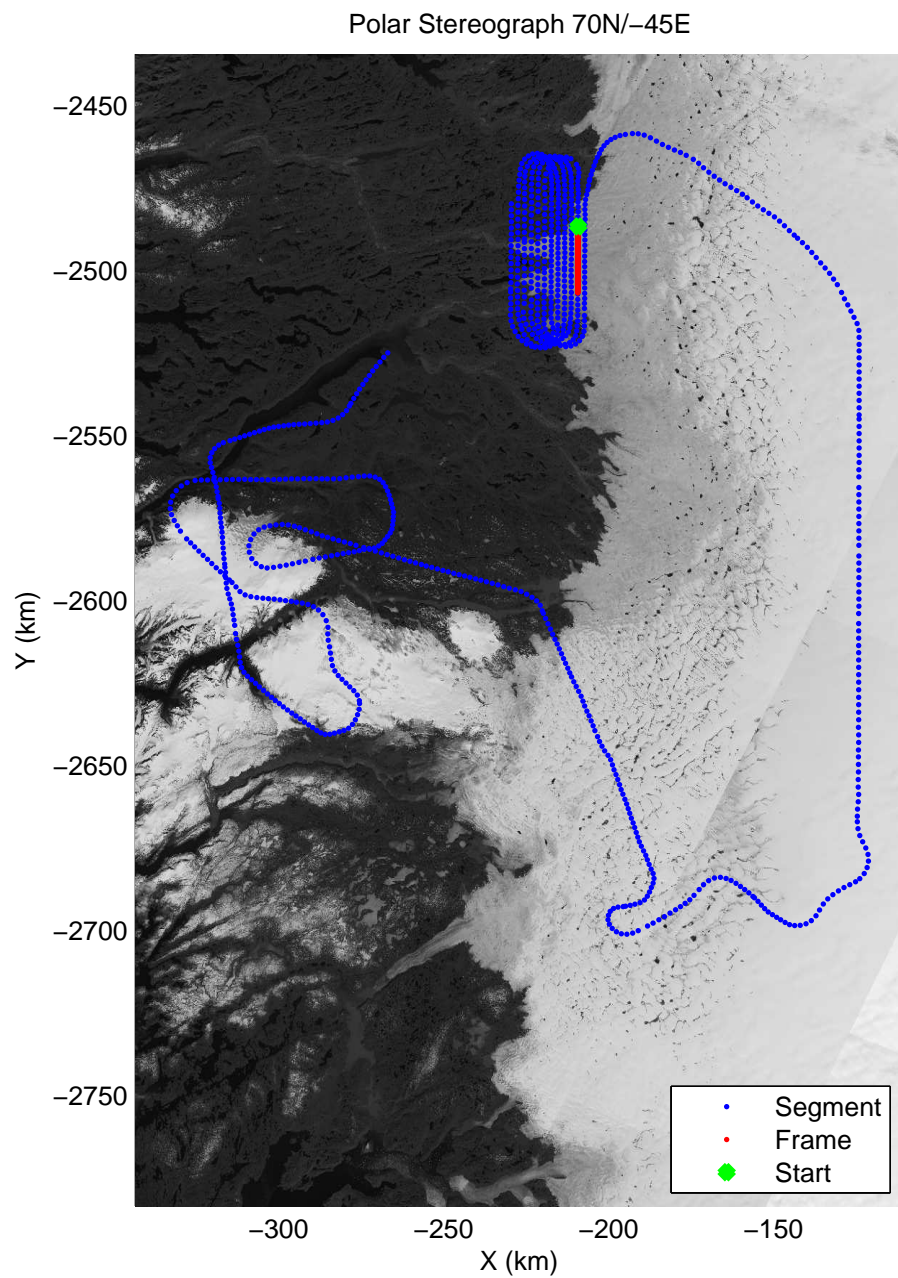

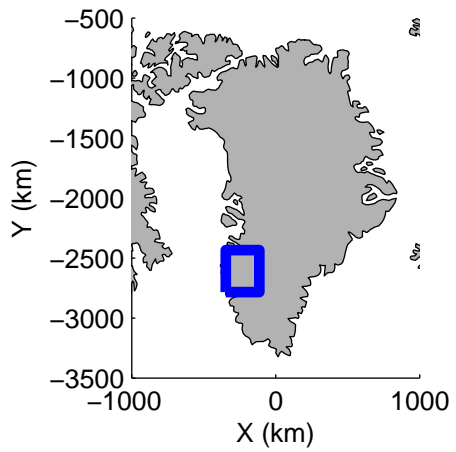







accum 2010\_Greenland\_P3: "Russell 01" 20100510\_01\_056: 13:48:39.9 to 13:51:58.3 GPS

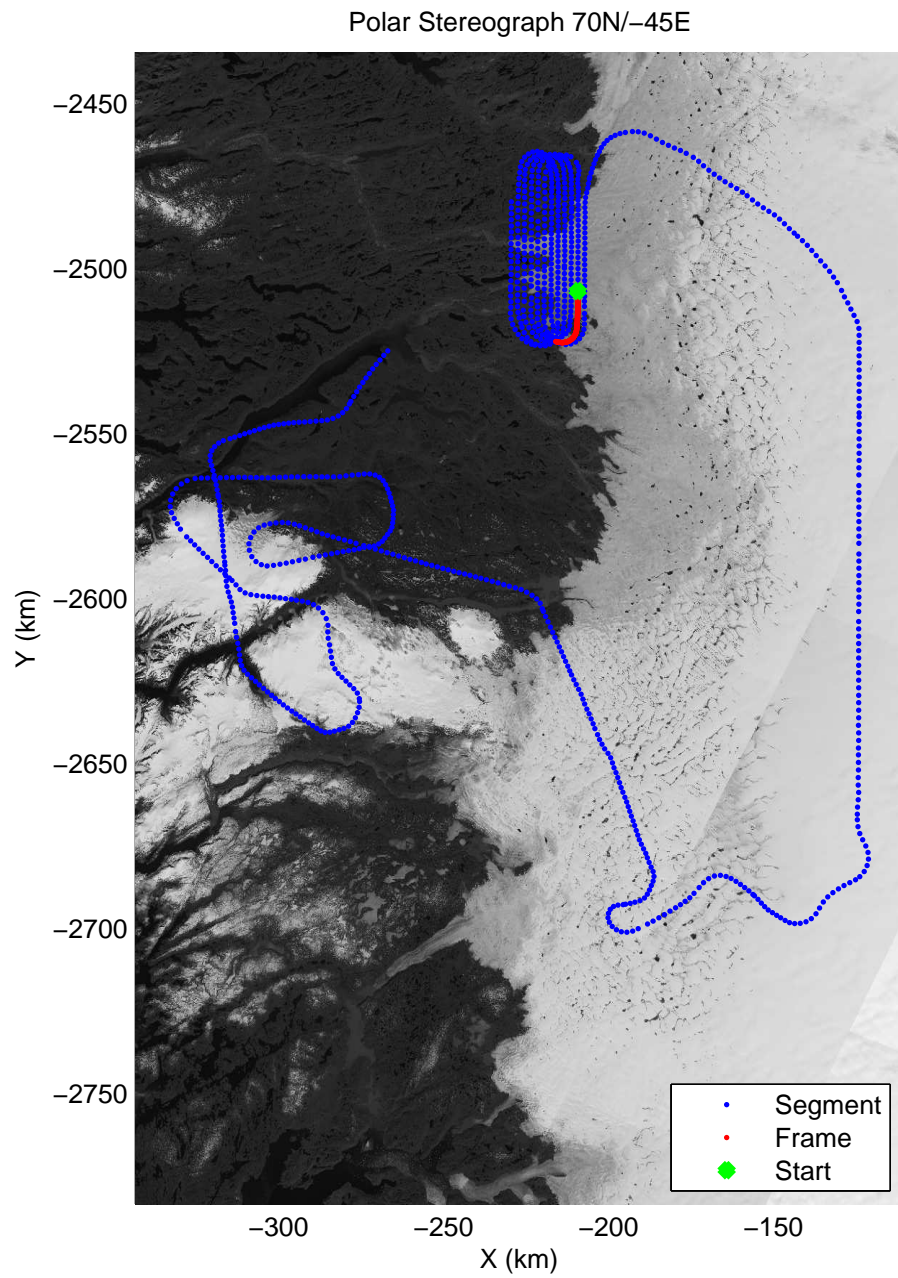
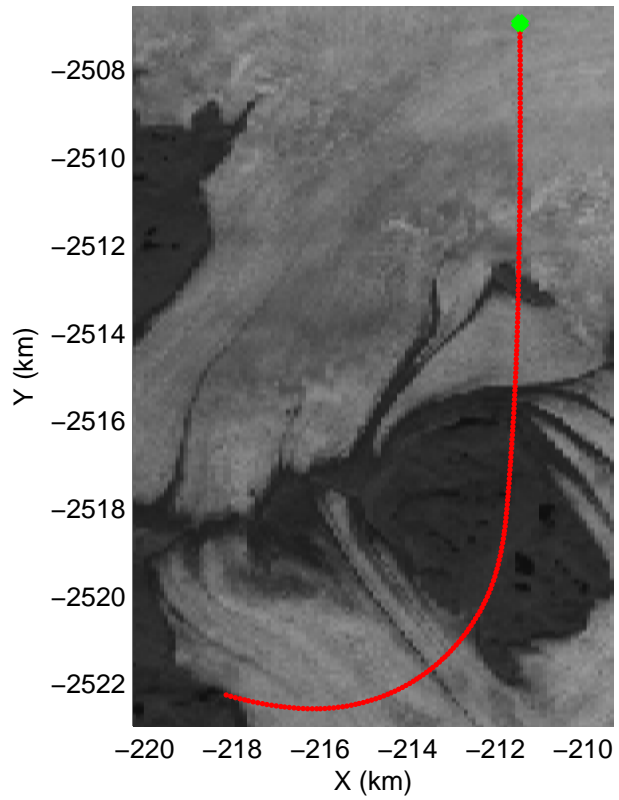
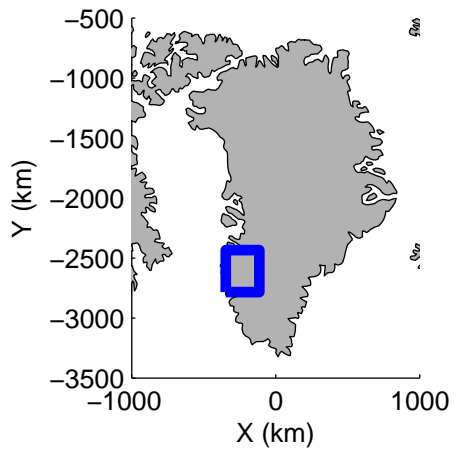







accum 2010\_Greenland\_P3: "Russell 01" 20100510\_01\_057: 13:51:58.5 to 13:54:44.9 GPS

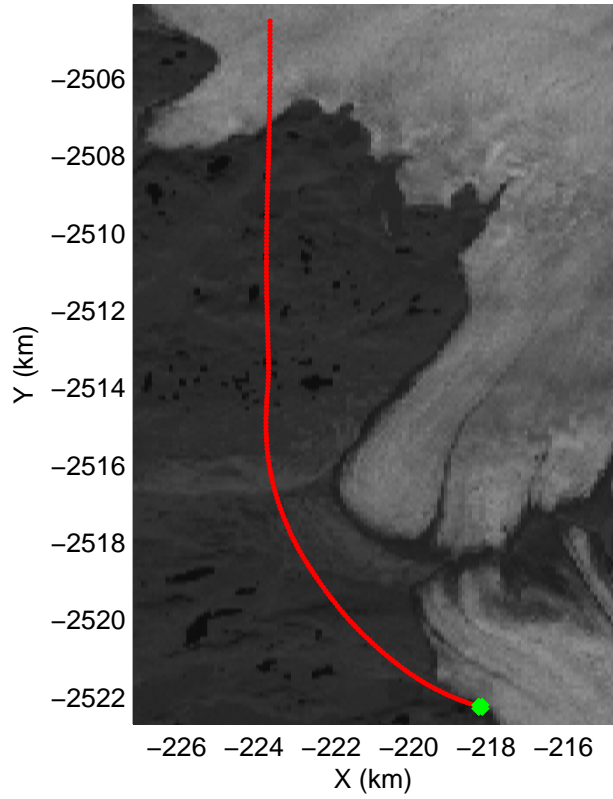
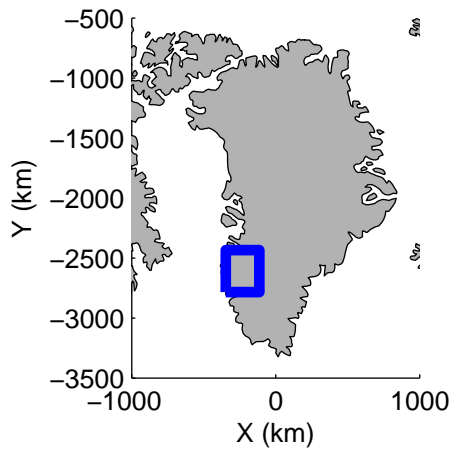




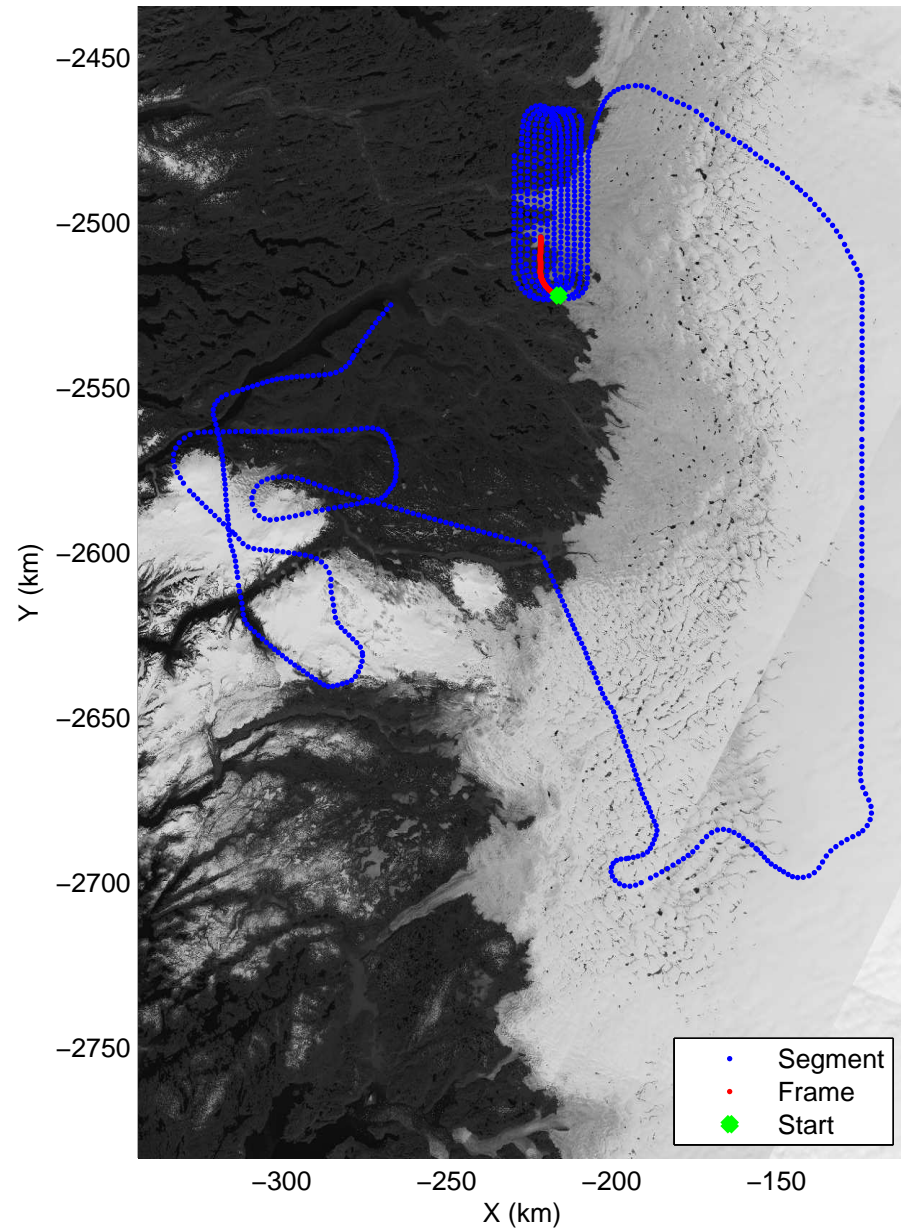
accum 2010\_Greenland\_P3: "Russell 01" 20100510\_01\_058: 13:54:45.1 to 13:57:40.3 GPS



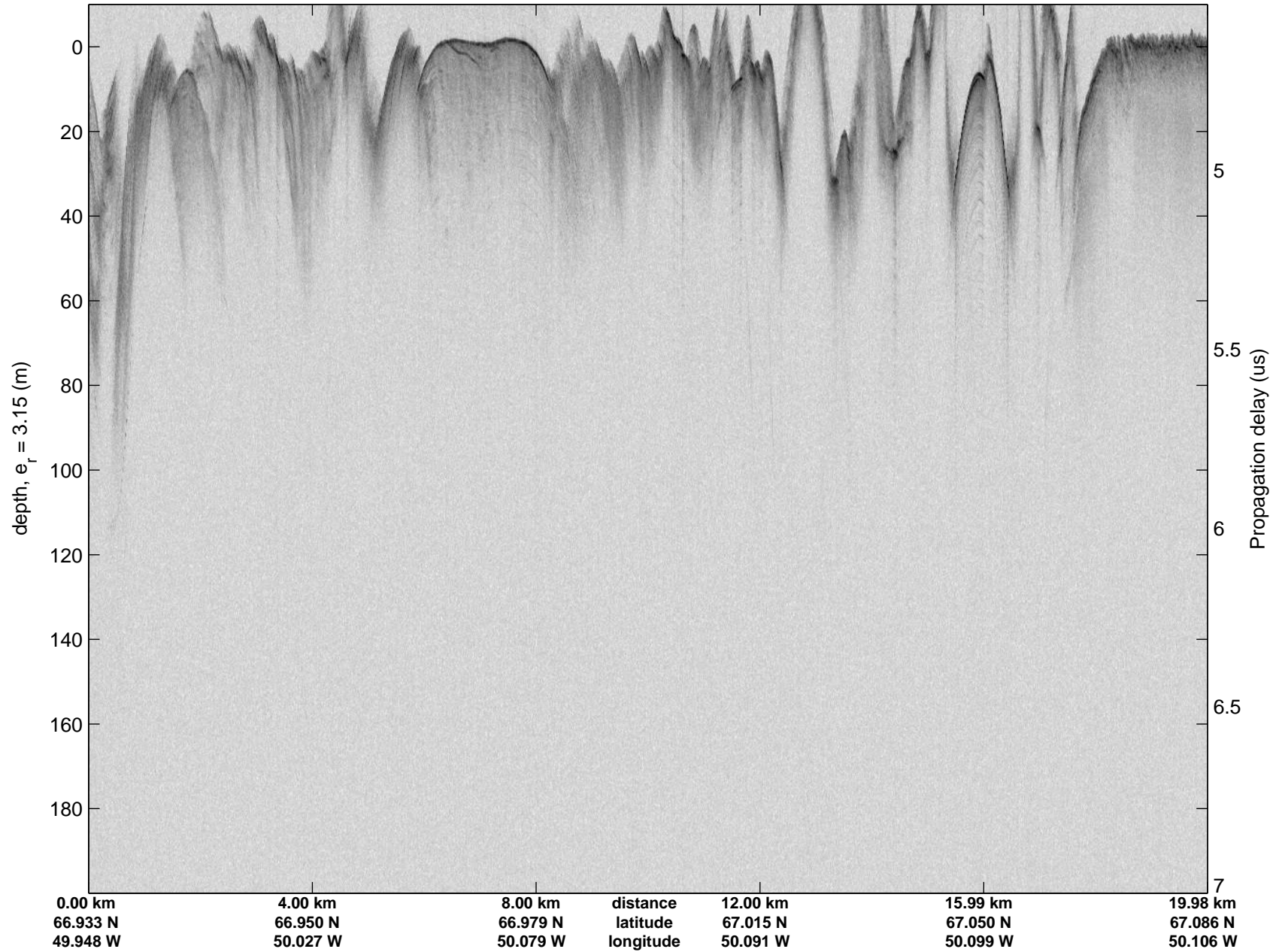


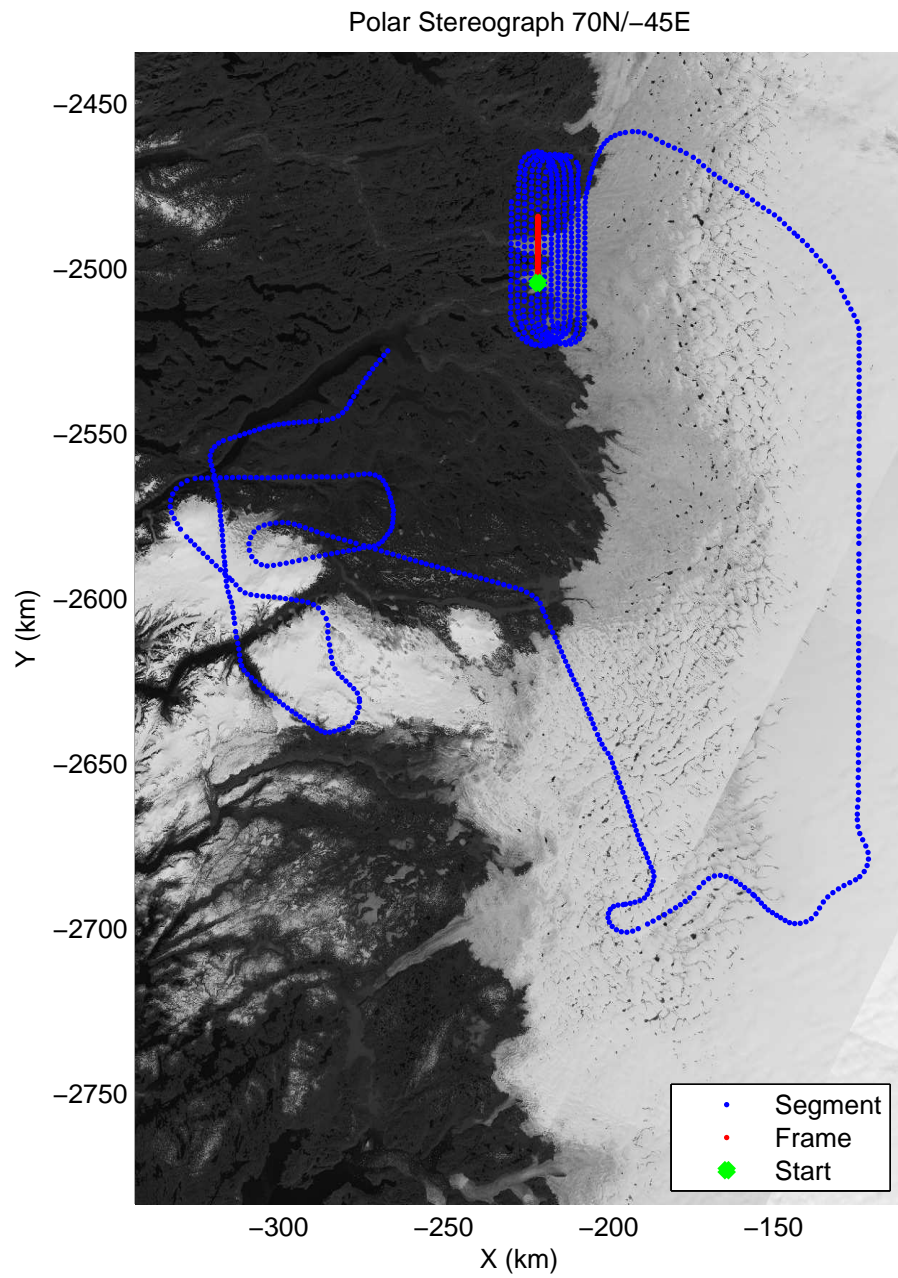

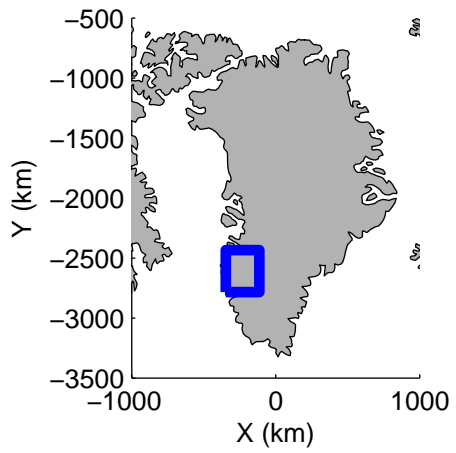


Polar Stereograph 70N/-45E




accum 2010\_Greenland\_P3: "Russell 01" 20100510\_01\_059: 13:57:40.6 to 14:00:10.6 GPS

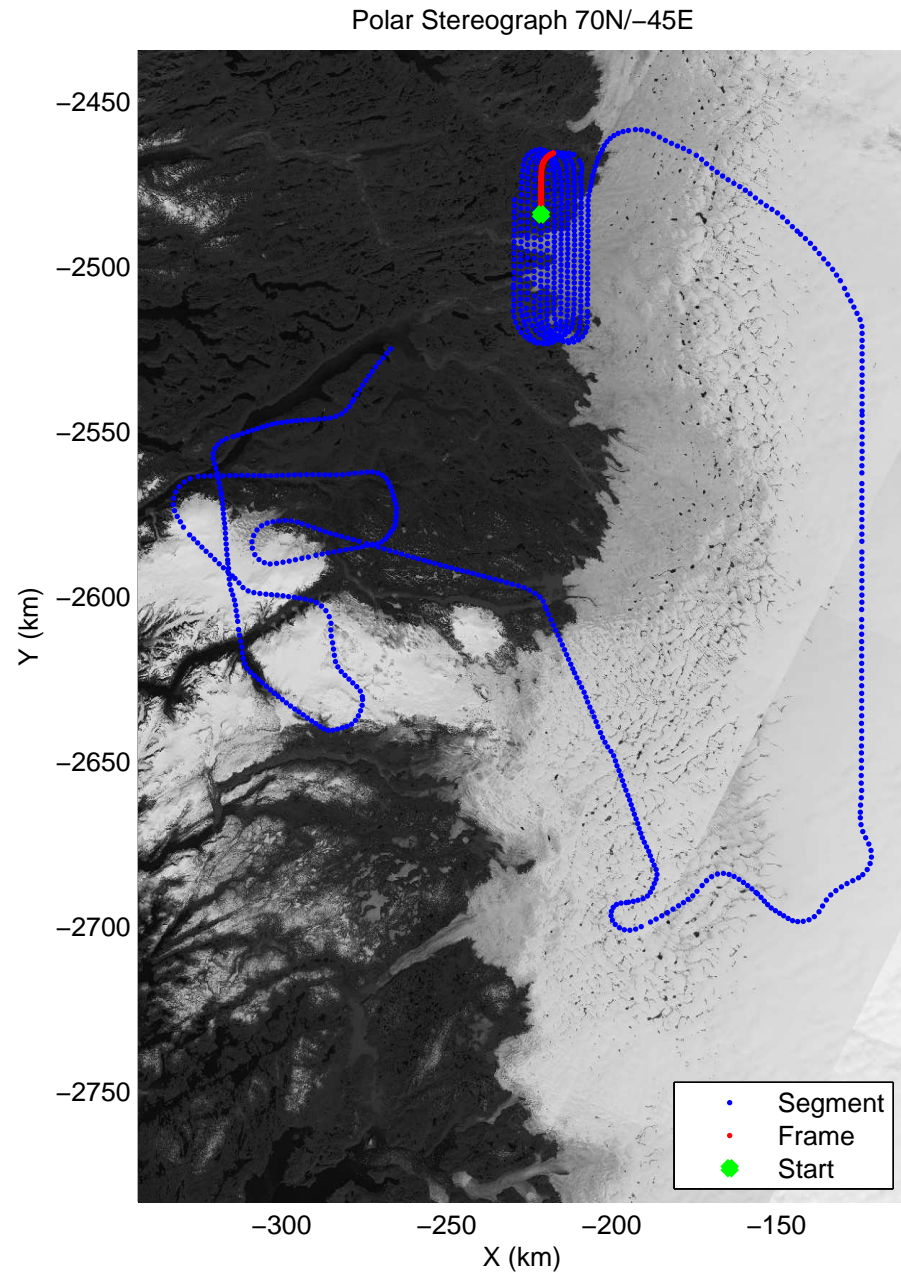

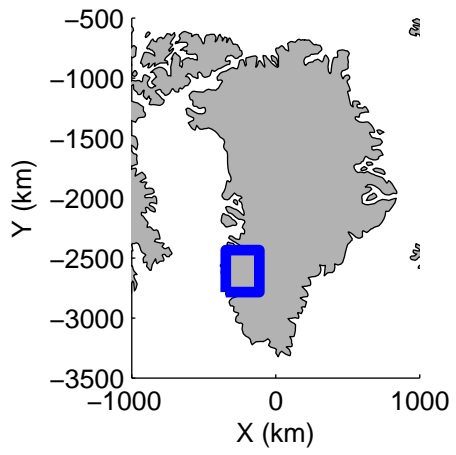




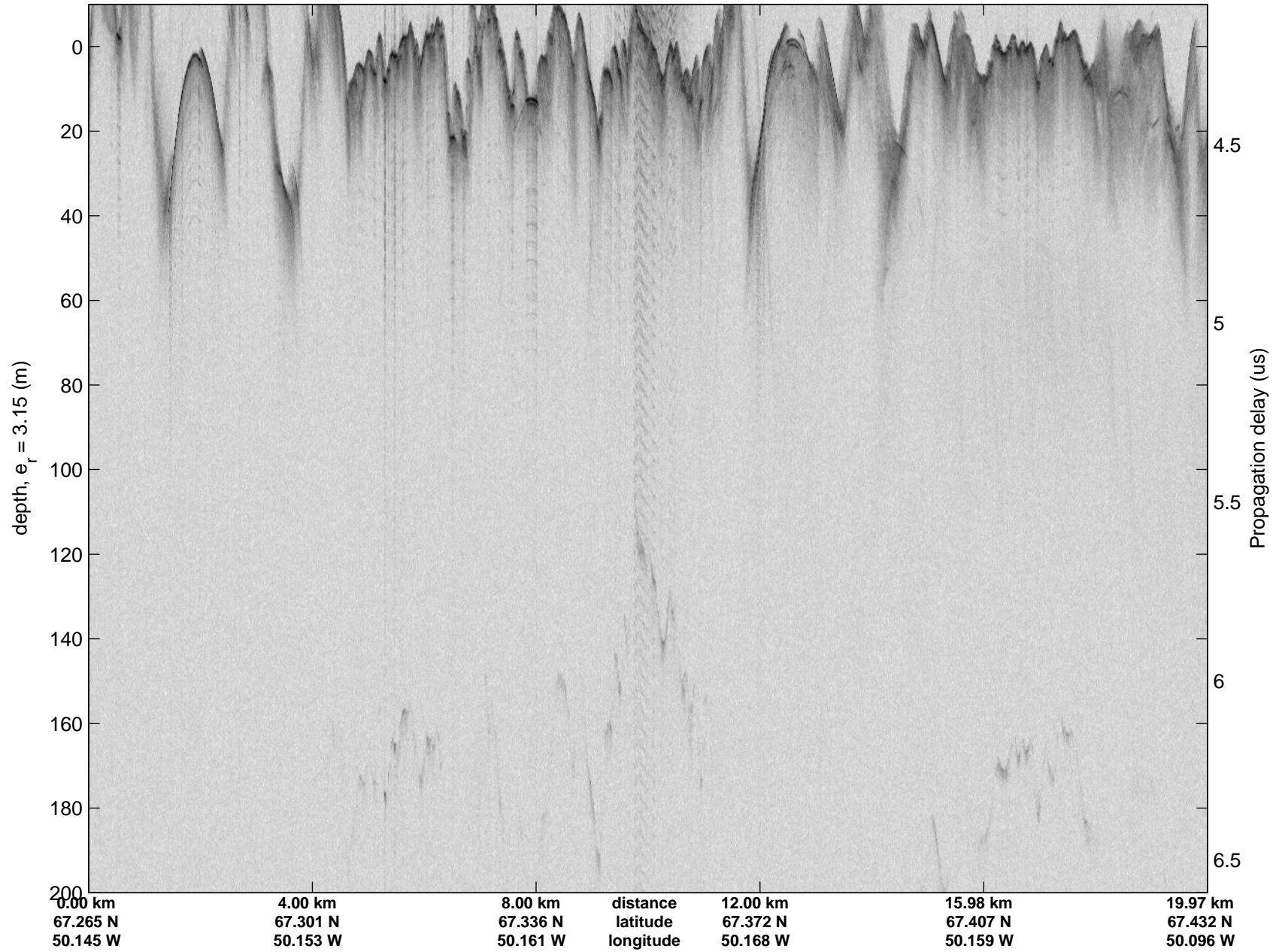


accum 2010\_Greenland\_P3: "Russell 01" 20100510\_01\_060: 14:00:10.8 to 14:02:22.7 GPS


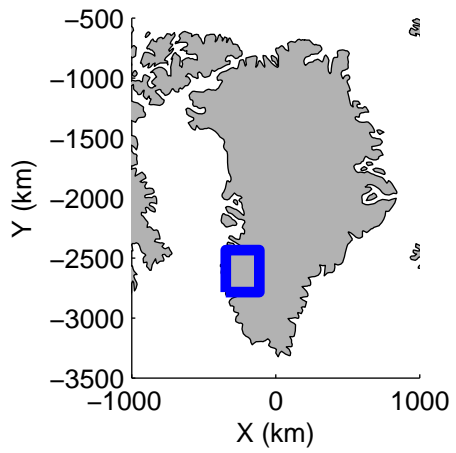




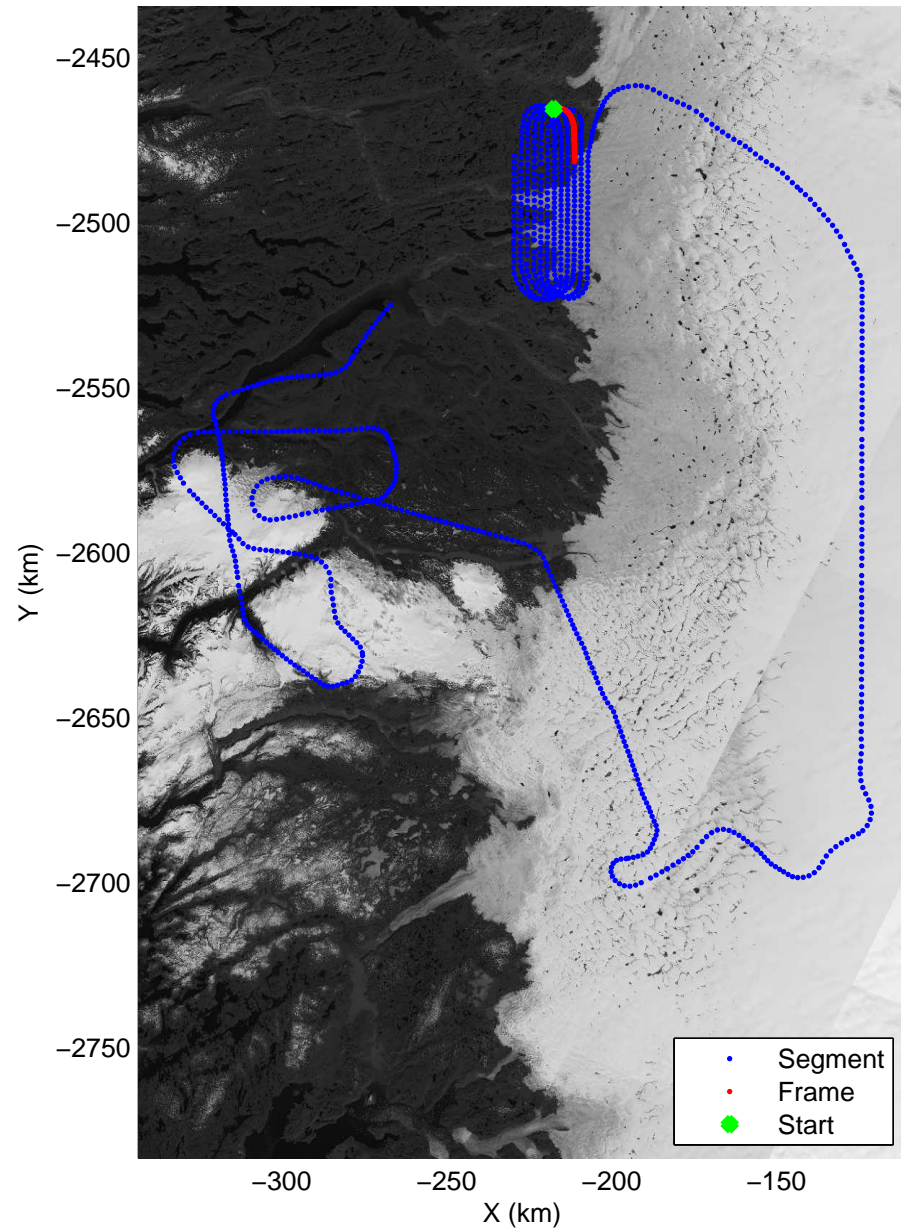
accum 2010\_Greenland\_P3: "Russell 01" 20100510\_01\_061: 14:02:22.9 to 14:04:51.0 GPS



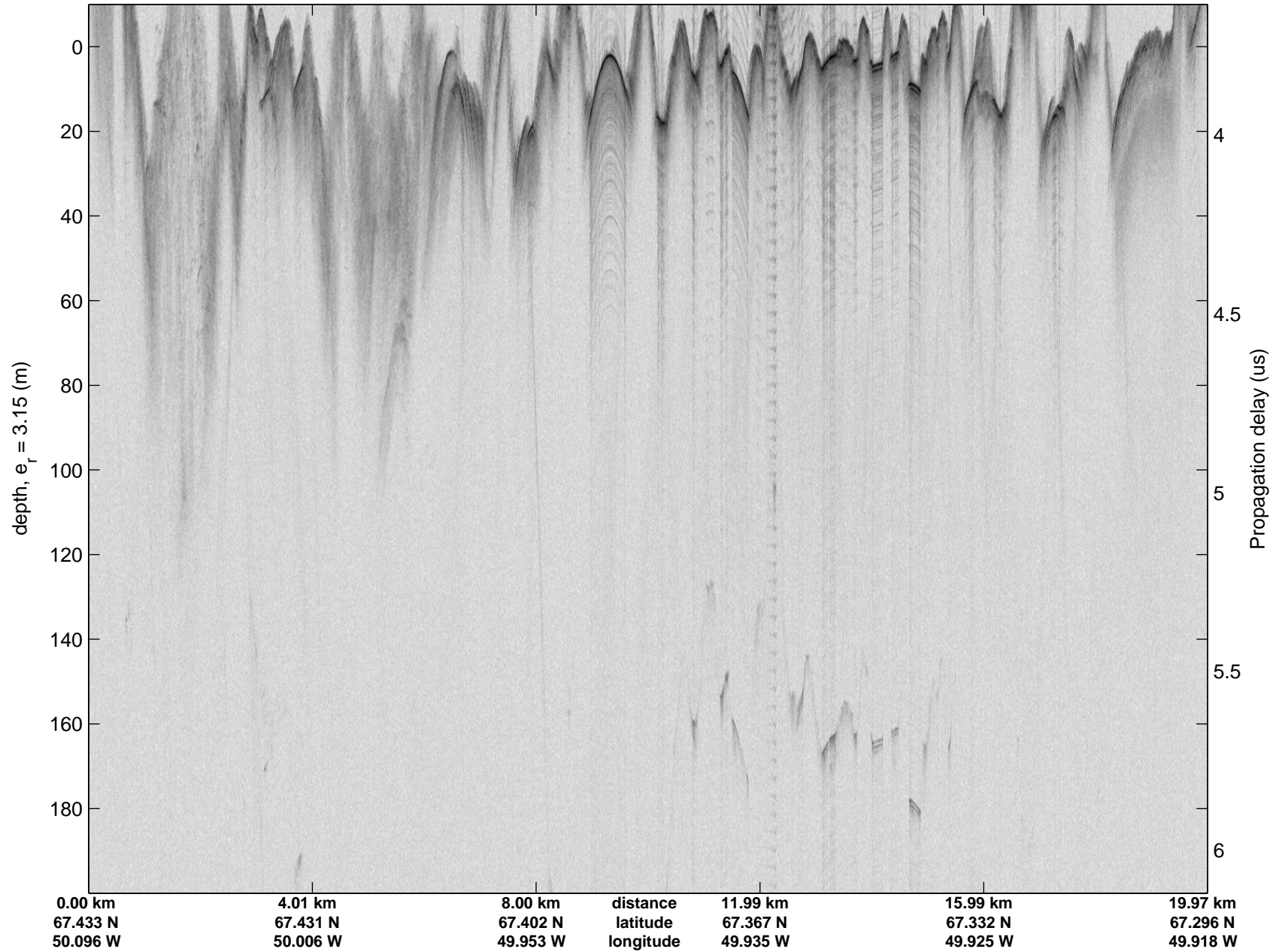



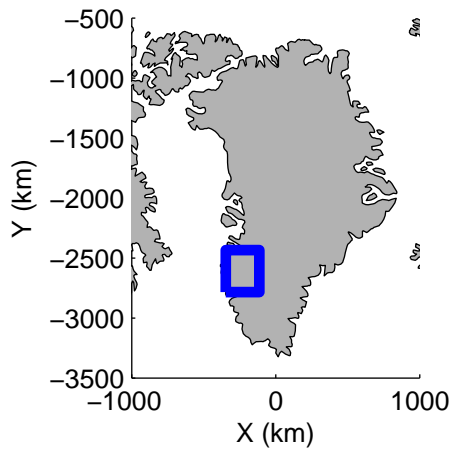


Polar Stereograph 70N/-45E

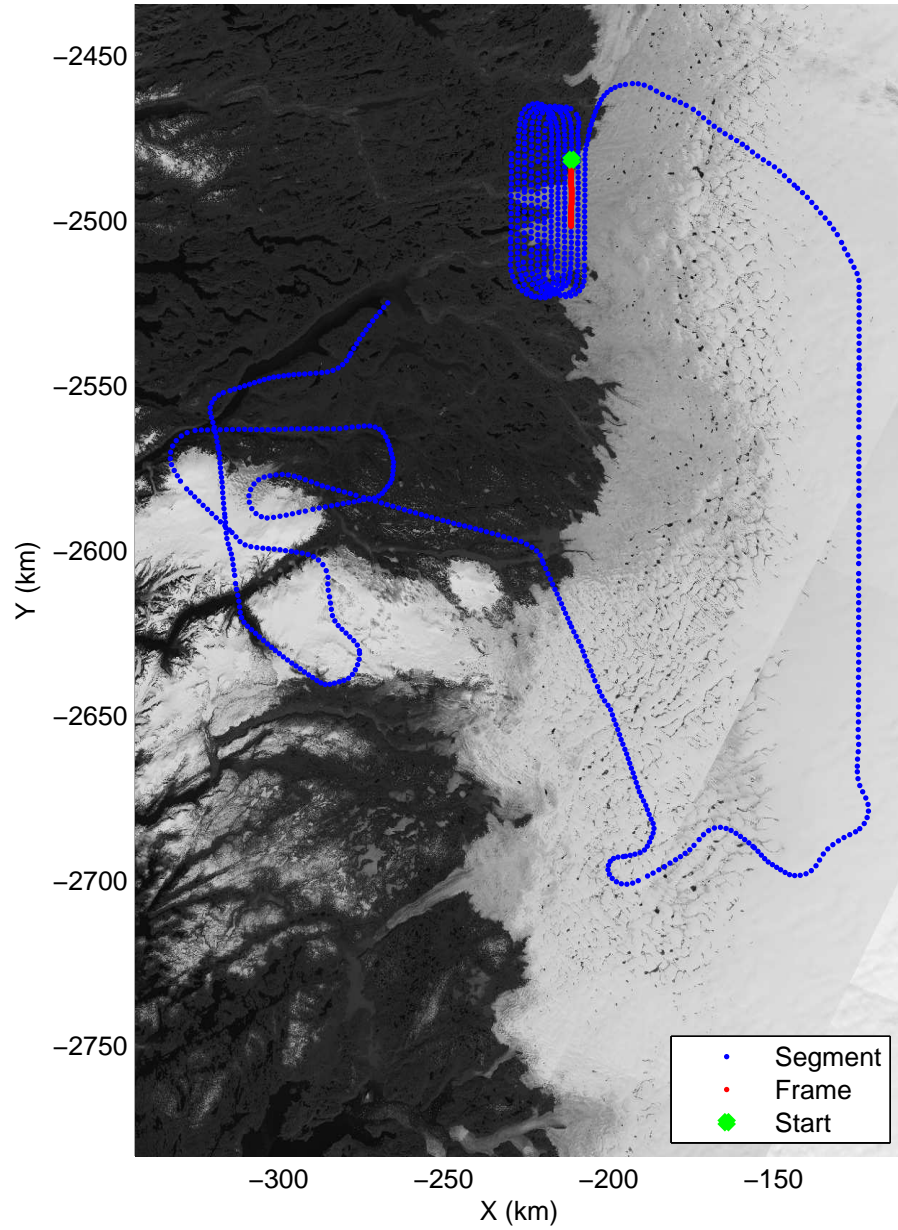


accum 2010\_Greenland\_P3: "Russell 01" 20100510\_01\_062: 14:04:51.3 to 14:08:12.5 GPS






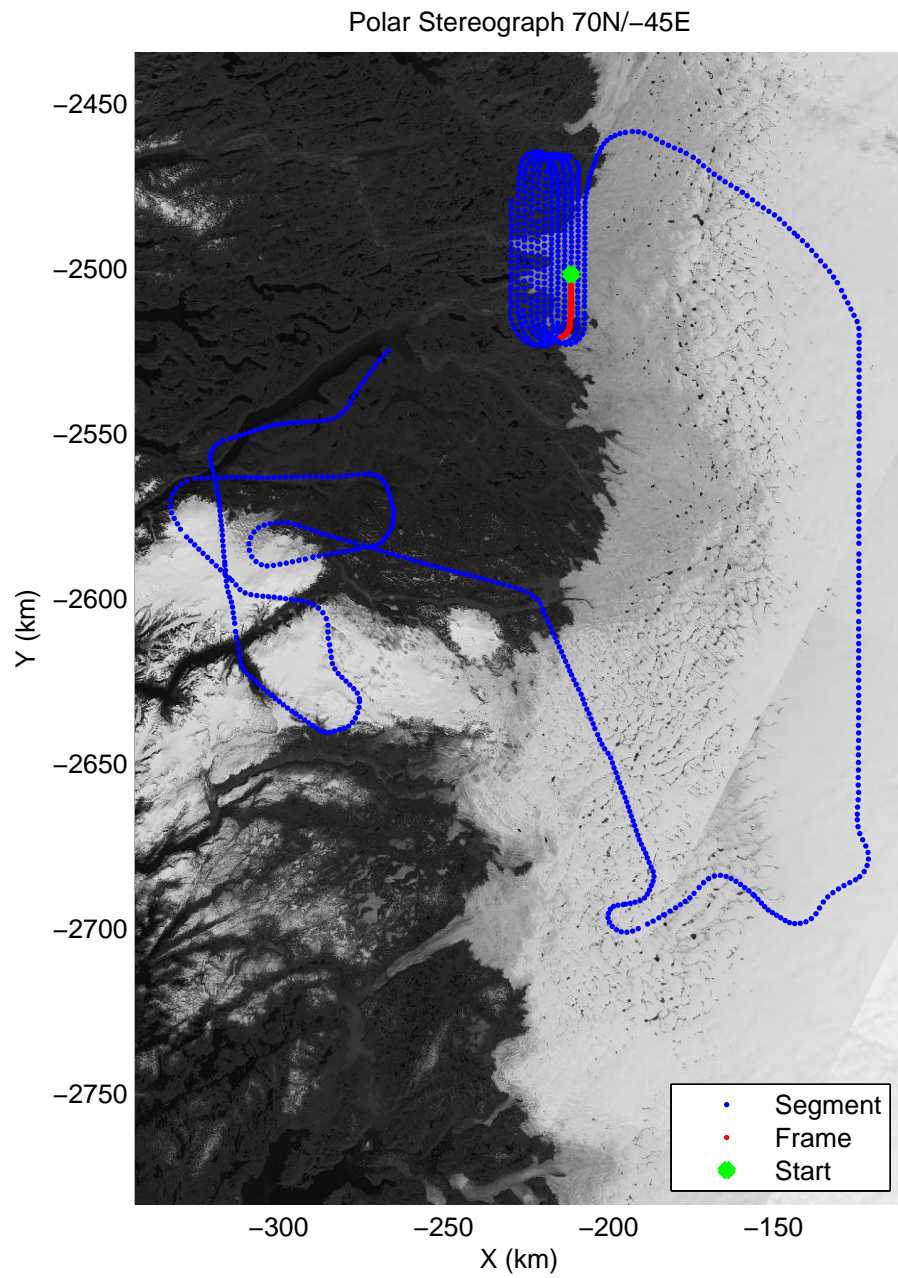
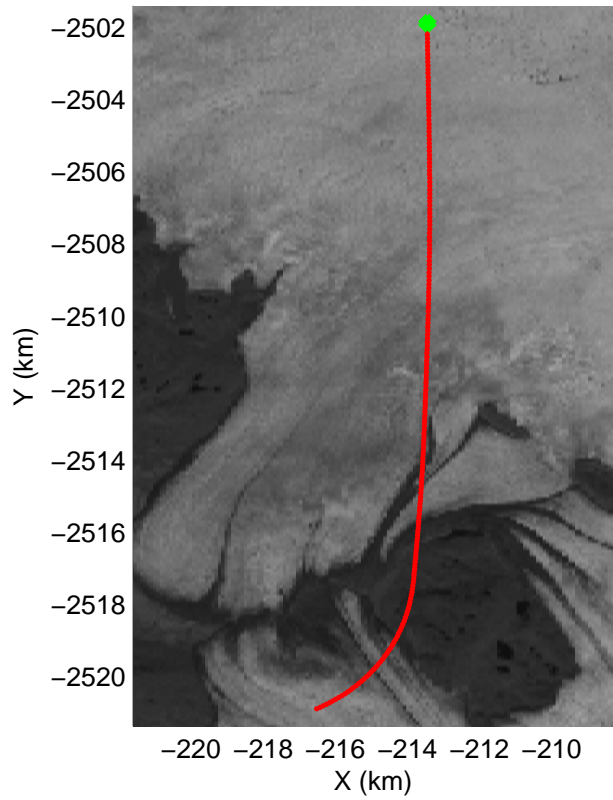
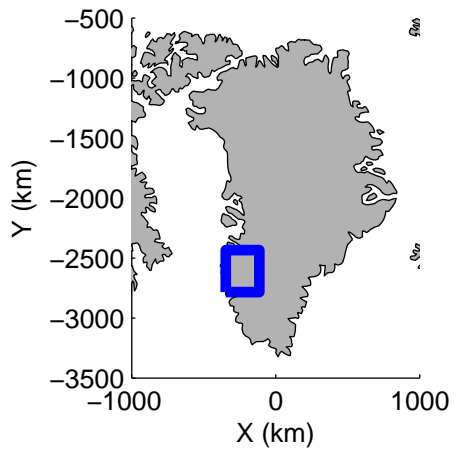
Polar Stereograph 70N/-45E



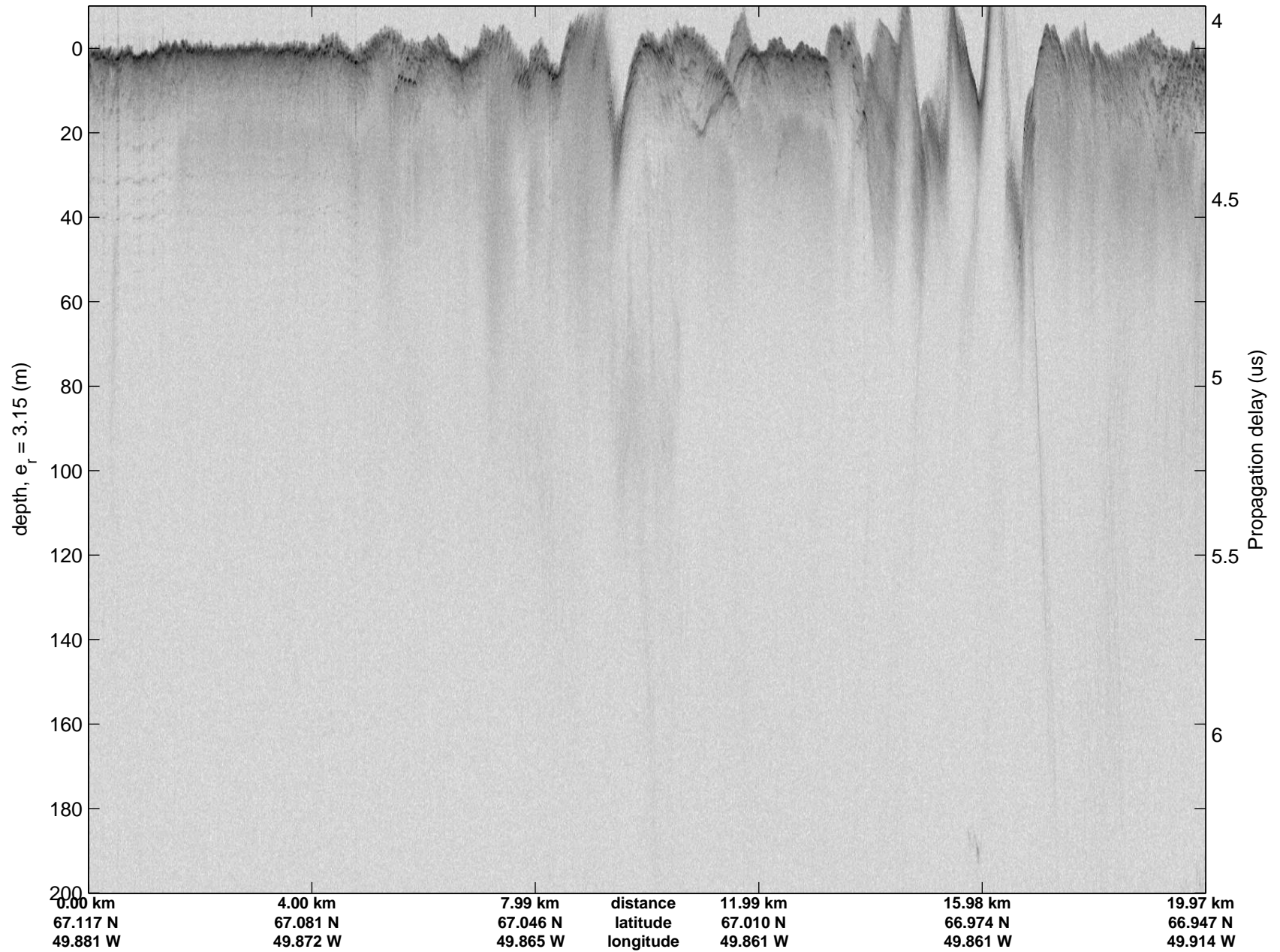


accum 2010\_Greenland\_P3: "Russell 01" 20100510\_01\_063: 14:08:12.7 to 14:11:07.1 GPS

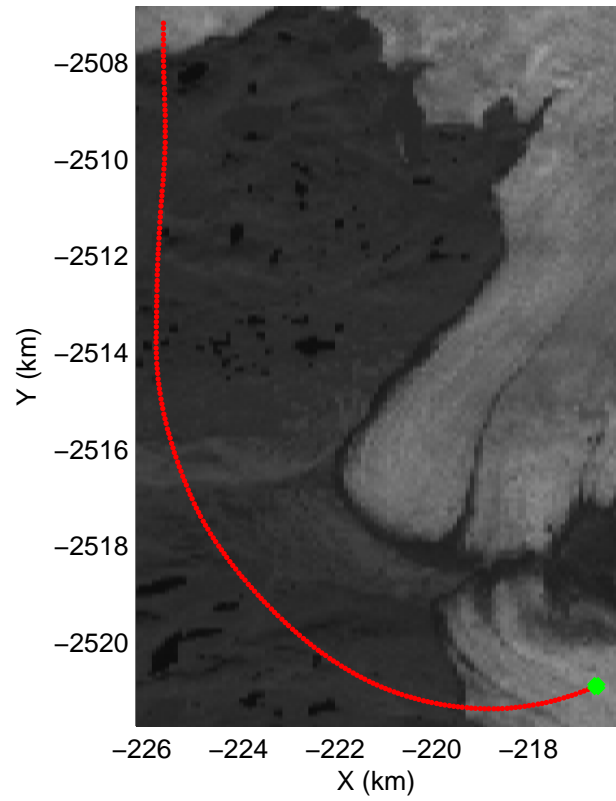
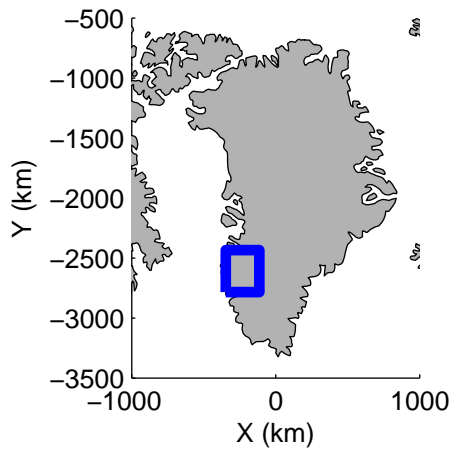




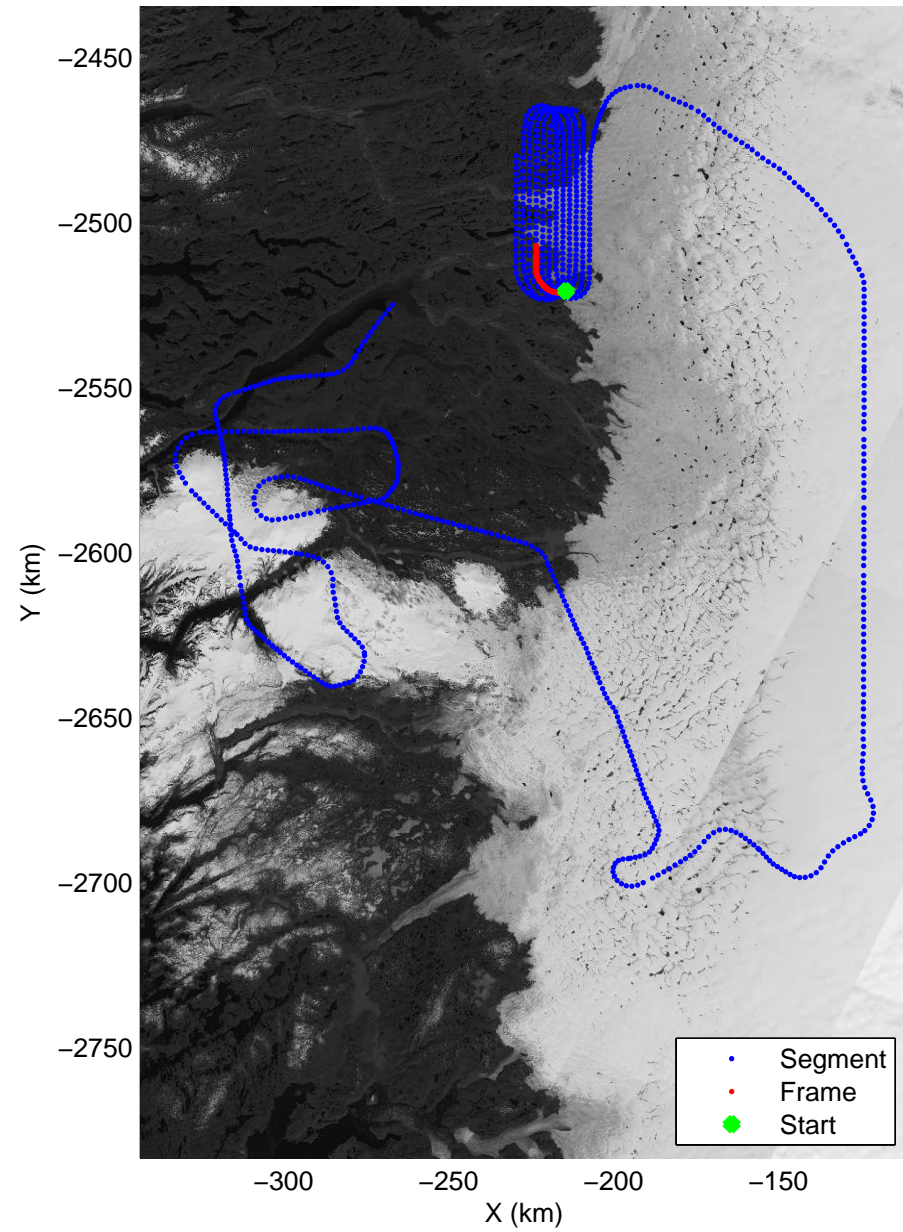
accum 2010\_Greenland\_P3: "Russell 01" 20100510\_01\_064: 14:11:07.3 to 14:14:06.1 GPS






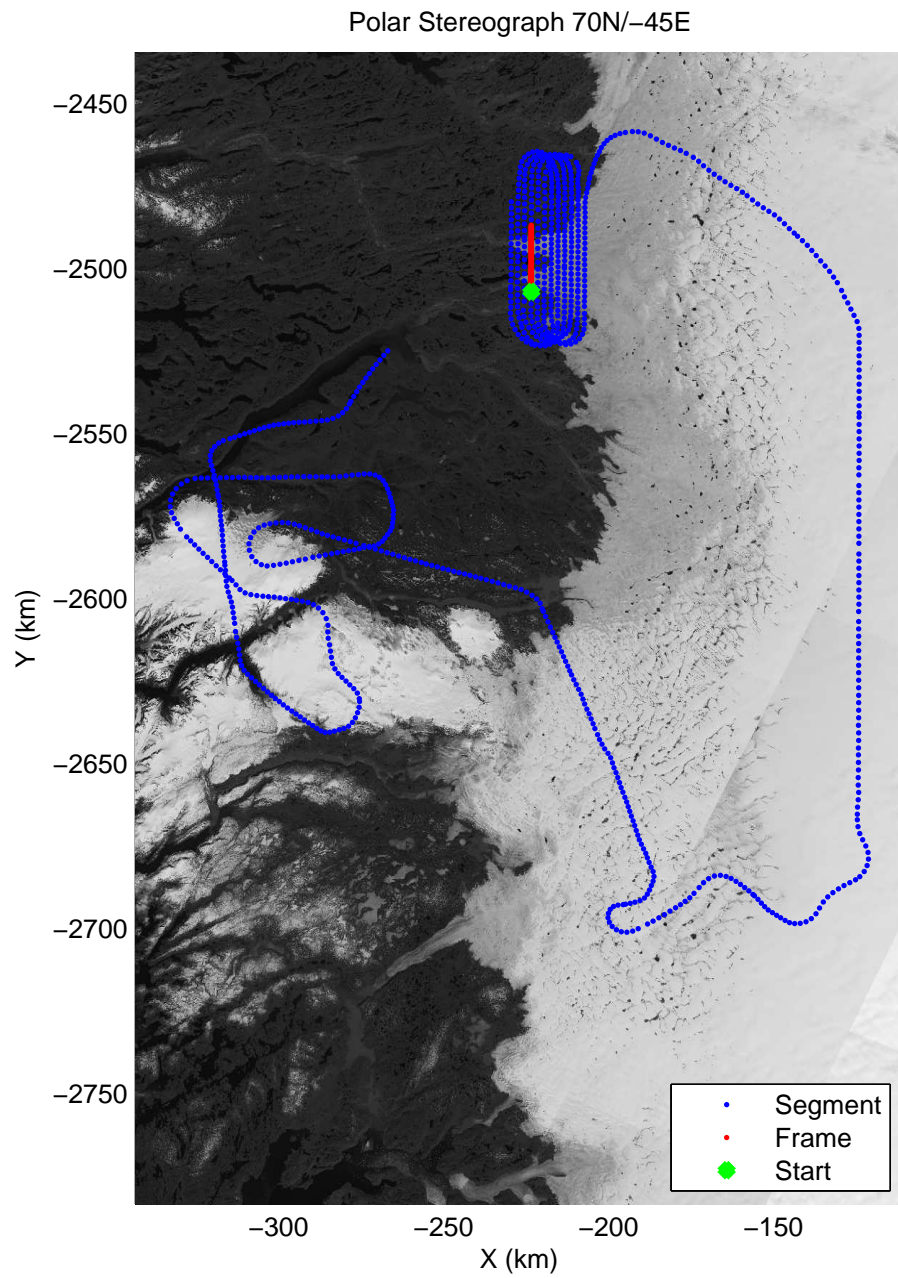

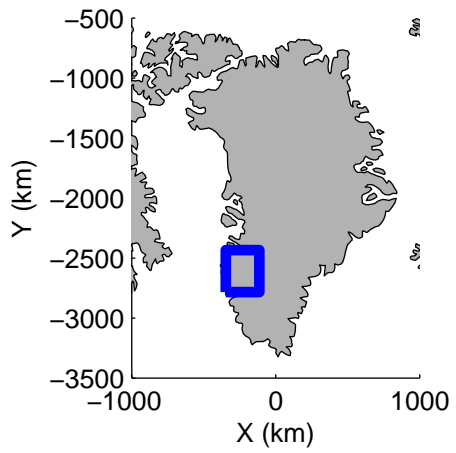


Polar Stereograph 70N/-45E




accum 2010\_Greenland\_P3: "Russell 01" 20100510\_01\_065: 14:14:06.4 to 14:16:47.0 GPS


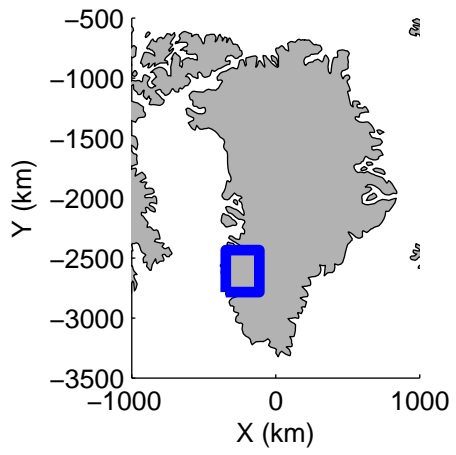




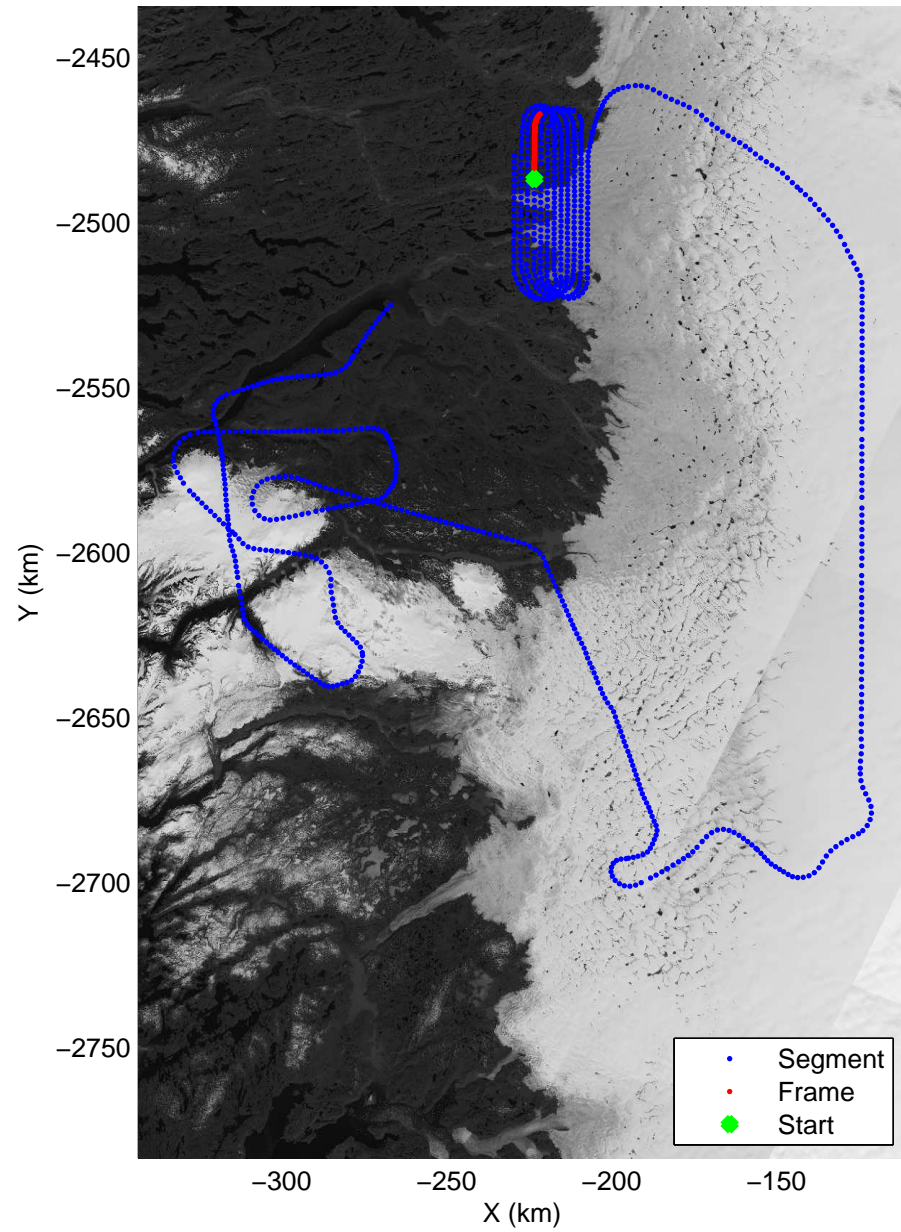


accum 2010\_Greenland\_P3: "Russell 01" 20100510\_01\_066: 14:16:47.3 to 14:19:02.6 GPS

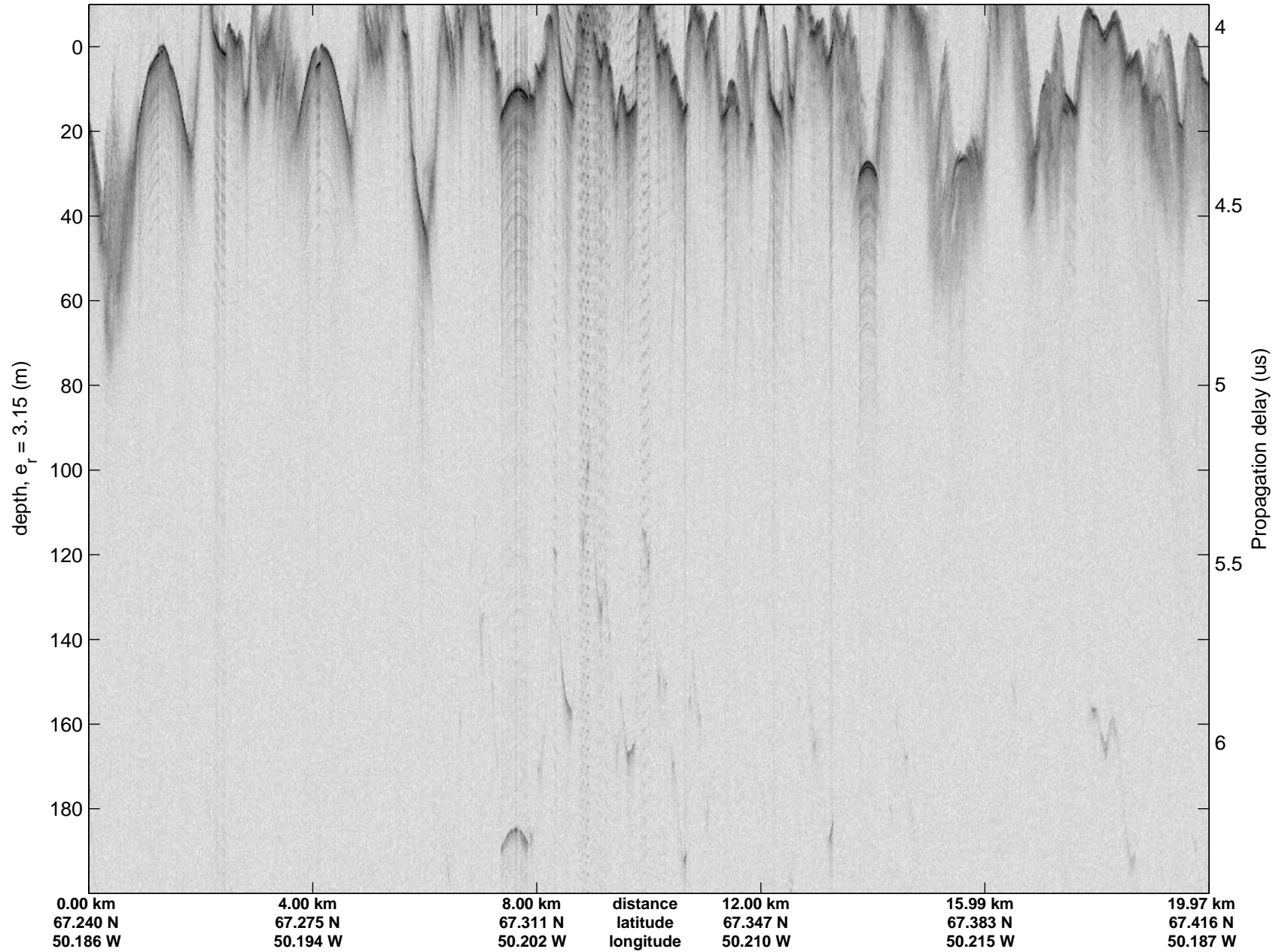




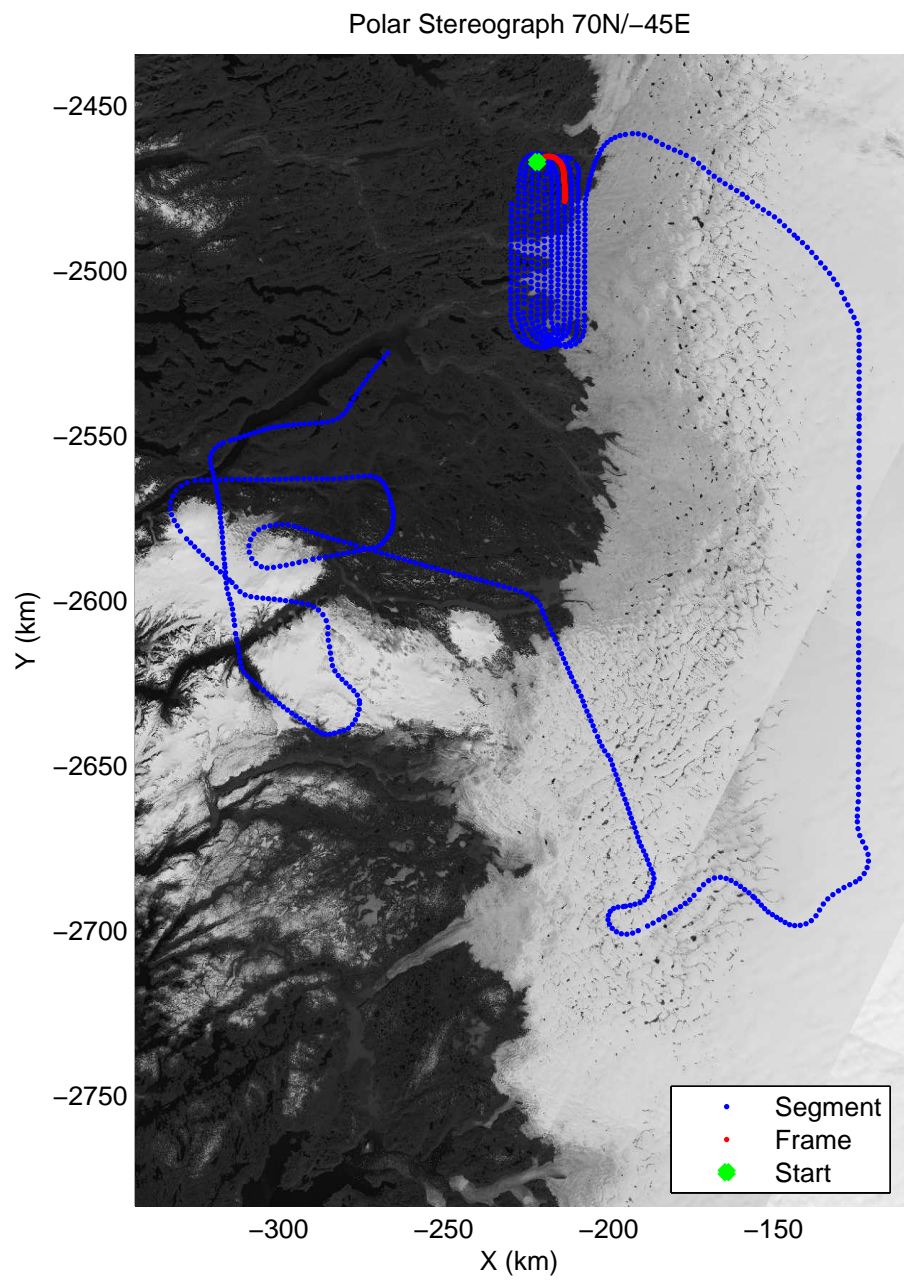

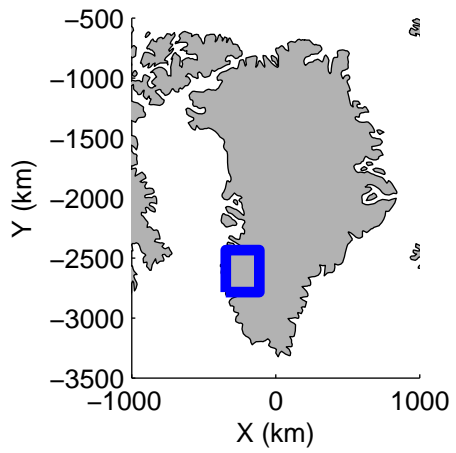
Polar Stereograph 70N/-45E



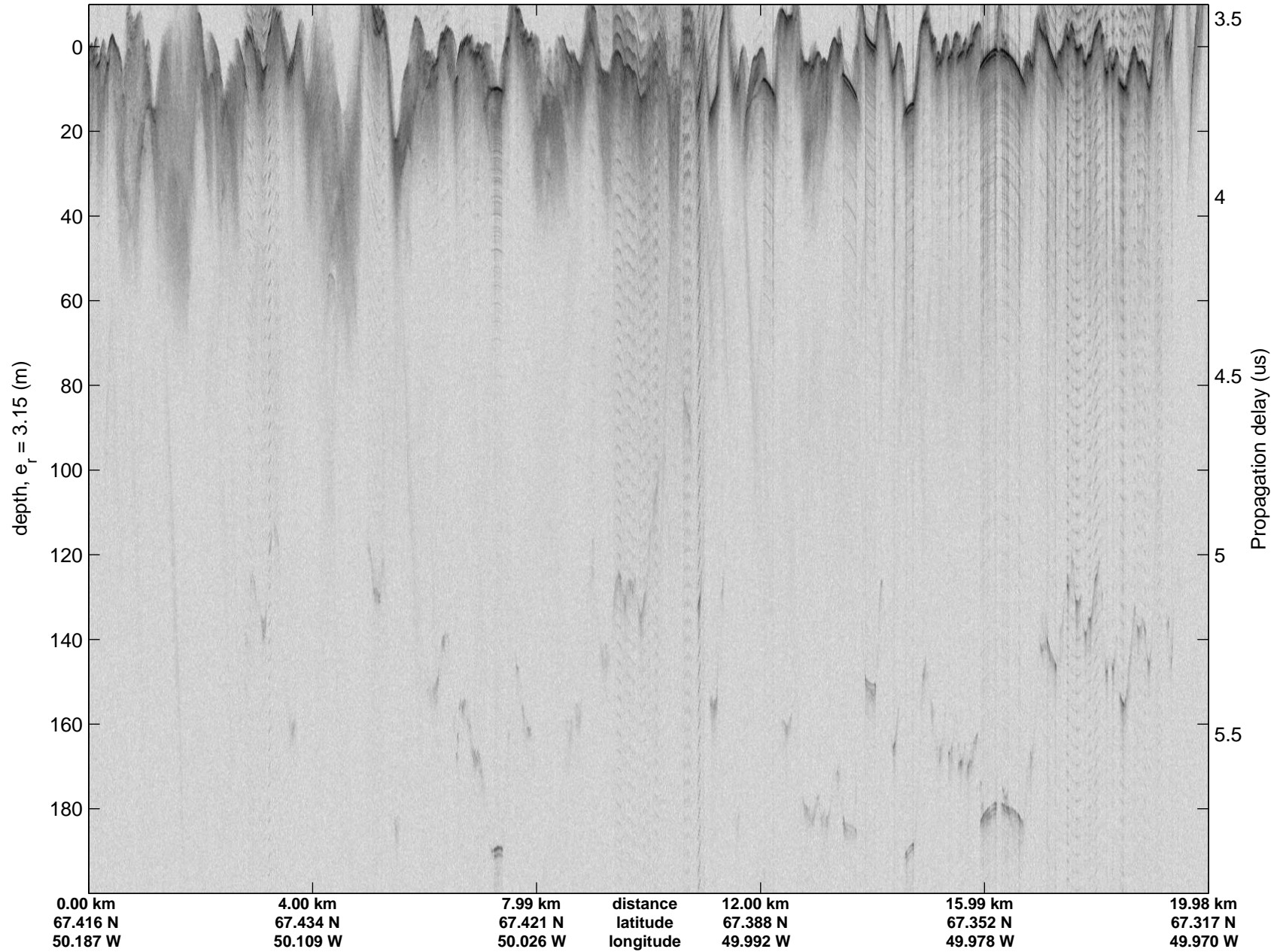
accum 2010\_Greenland\_P3: "Russell 01" 20100510\_01\_067: 14:19:02.7 to 14:21:30.2 GPS

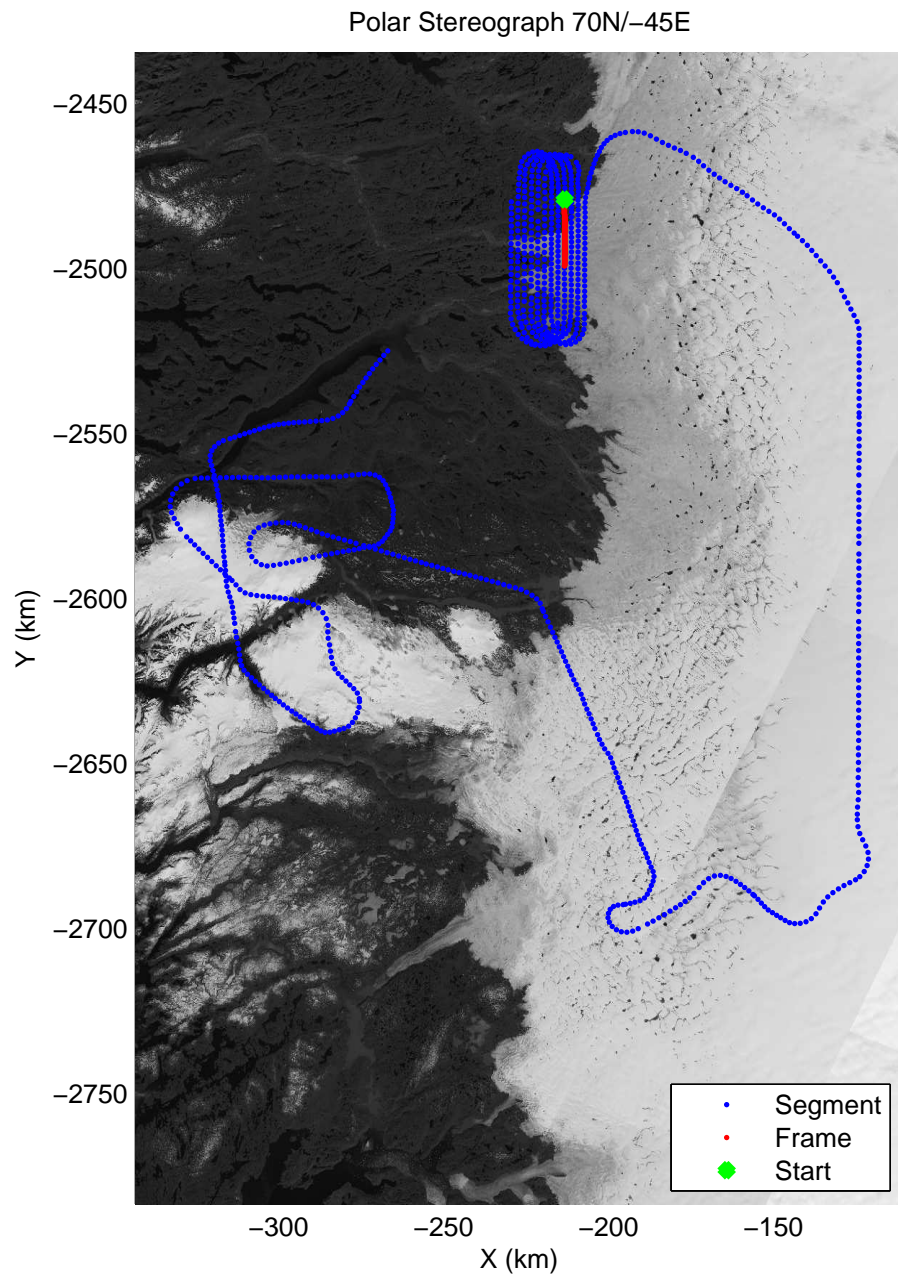

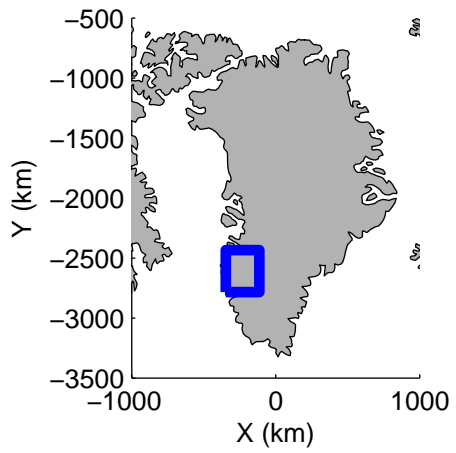







accum 2010\_Greenland\_P3: "Russell 01" 20100510\_01\_068: 14:21:30.4 to 14:24:41.8 GPS

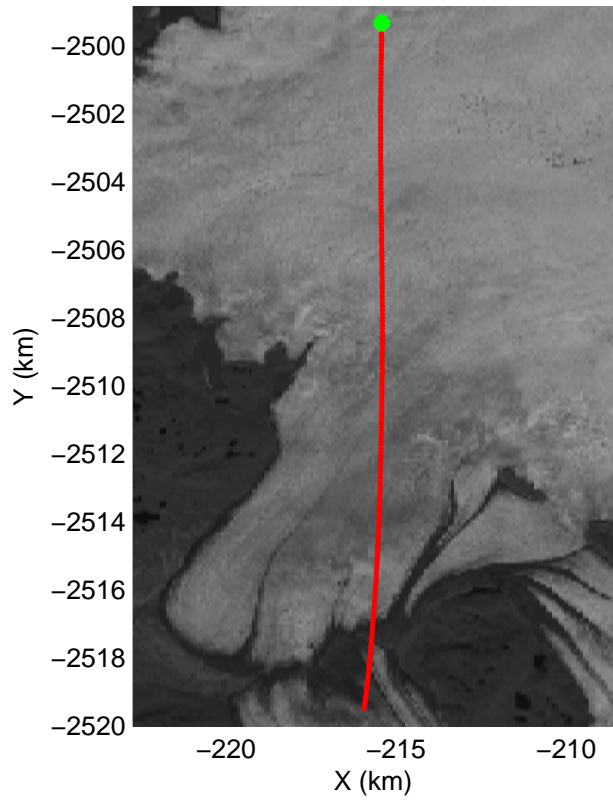
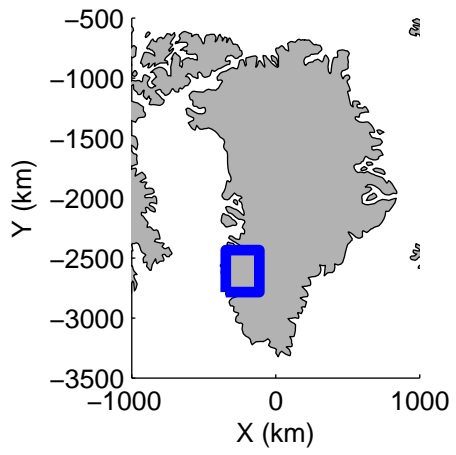




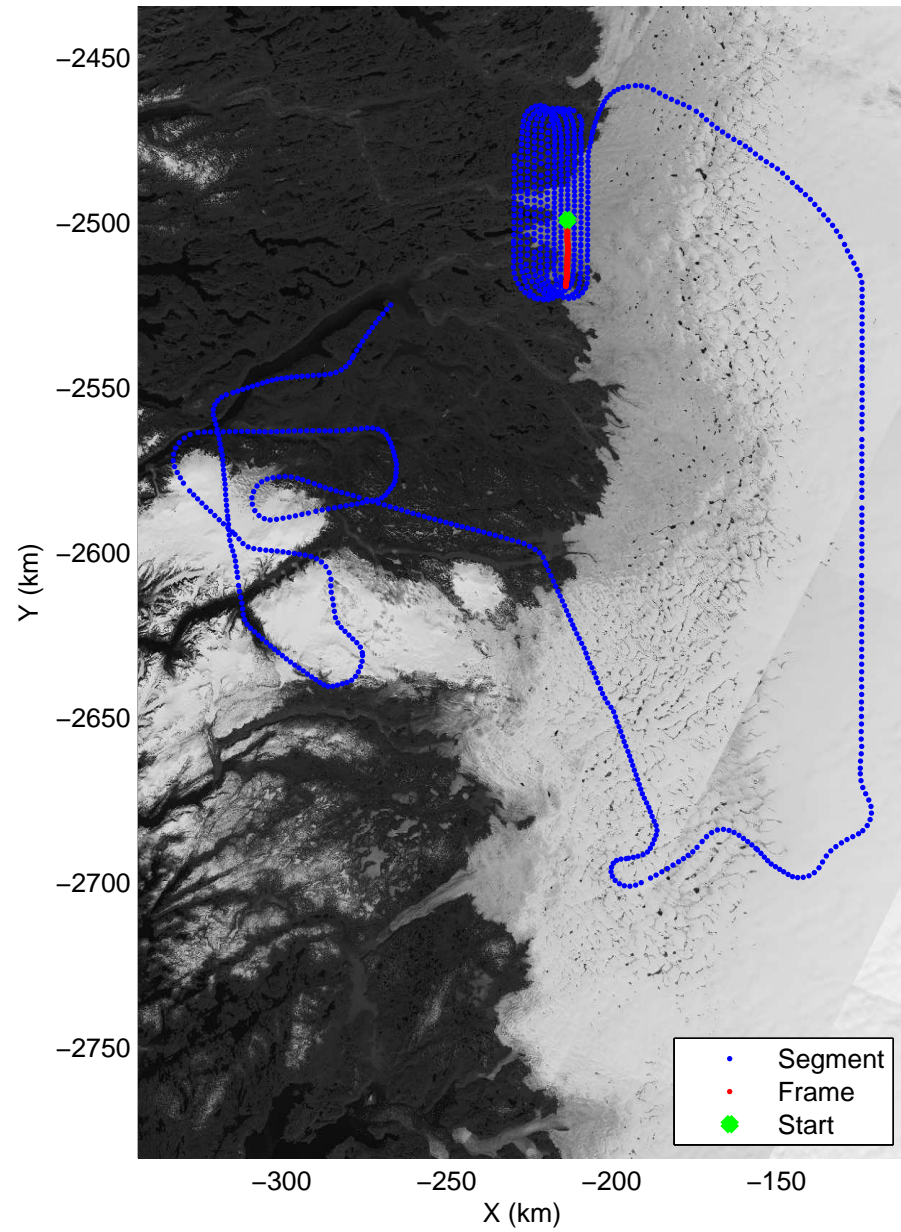


accum 2010\_Greenland\_P3: "Russell 01" 20100510\_01\_069: 14:24:42.0 to 14:27:37.6 GPS






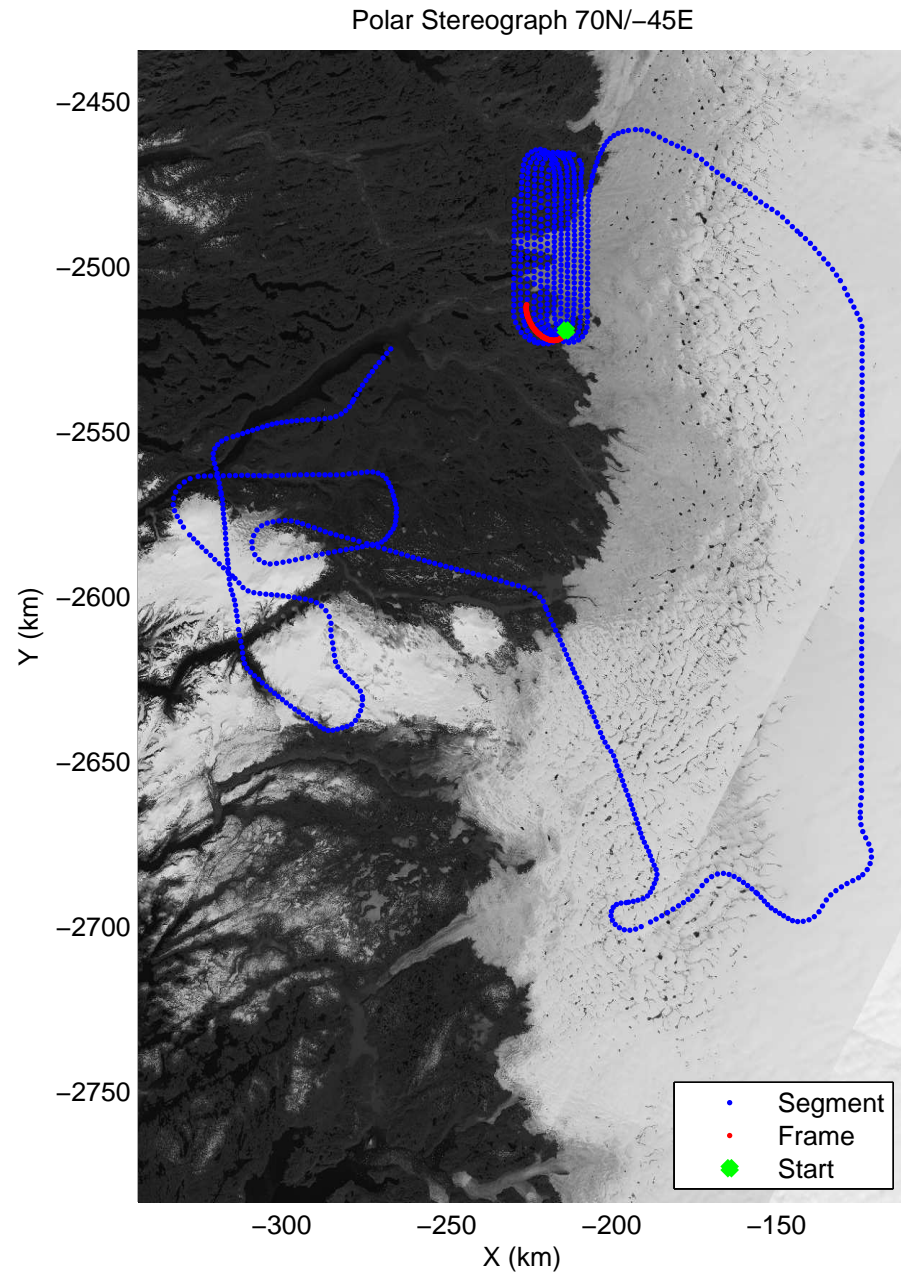
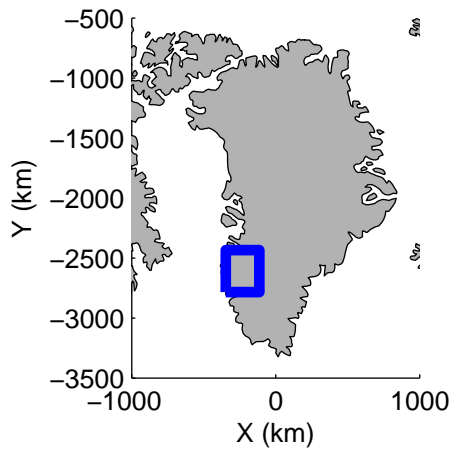
Polar Stereograph 70N/-45E




accum 2010\_Greenland\_P3: "Russell 01" 20100510\_01\_070: 14:27:37.8 to 14:30:26.5 GPS

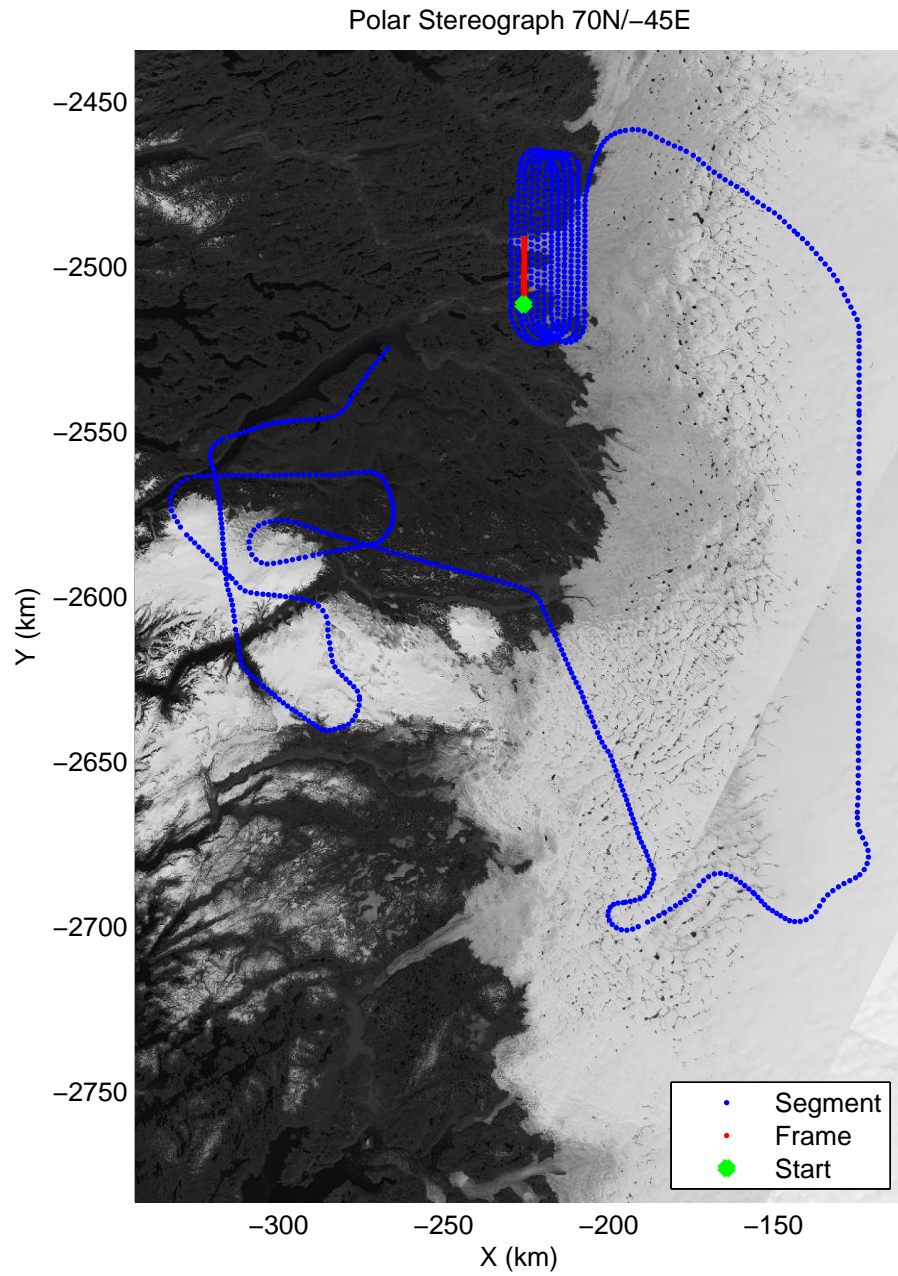

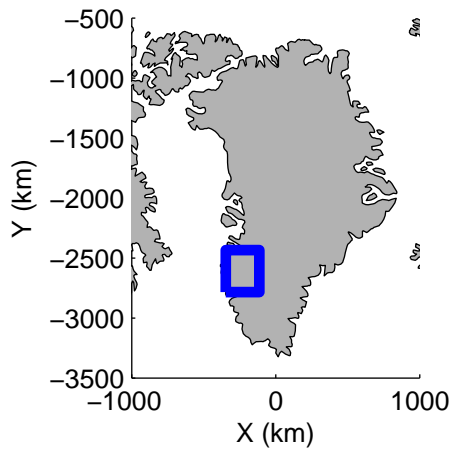







accum 2010\_Greenland\_P3: "Russell 01" 20100510\_01\_071: 14:30:26.7 to 14:33:16.1 GPS

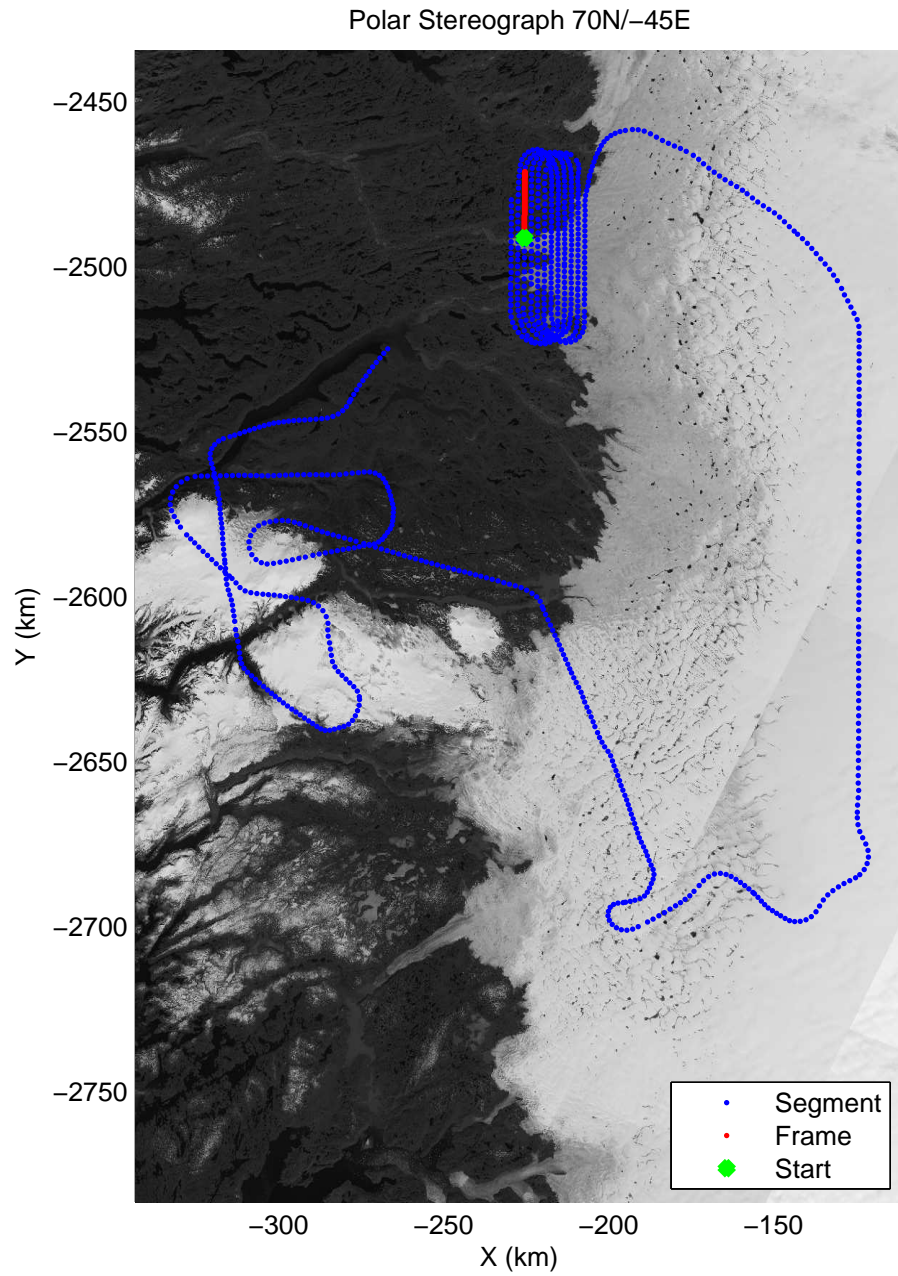

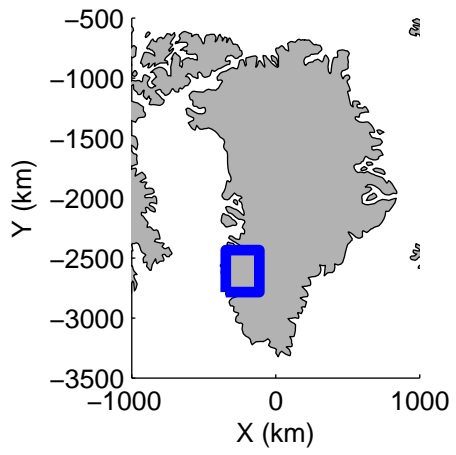




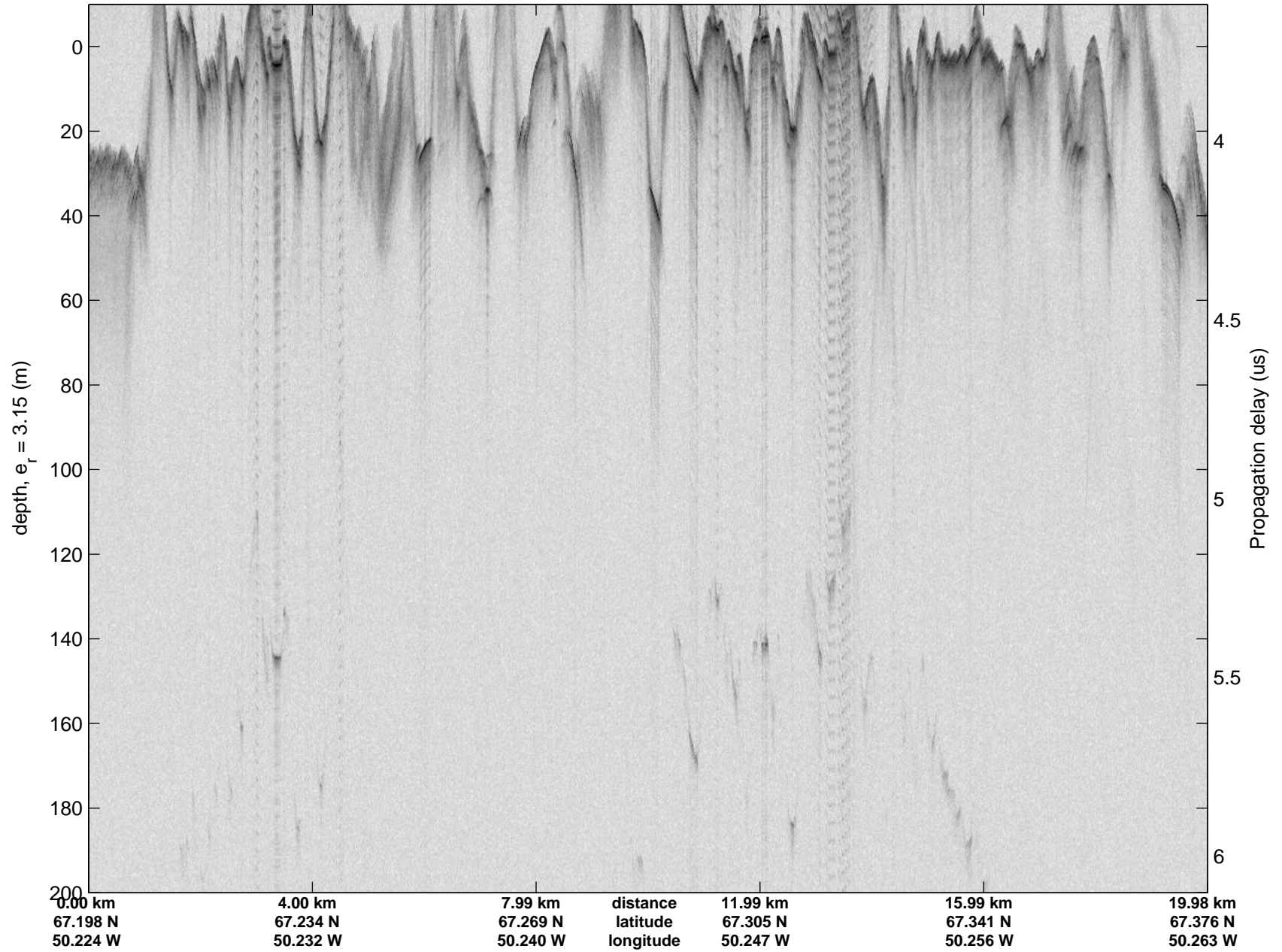


accum 2010\_Greenland\_P3: "Russell 01" 20100510\_01\_072: 14:33:16.4 to 14:35:29.8 GPS

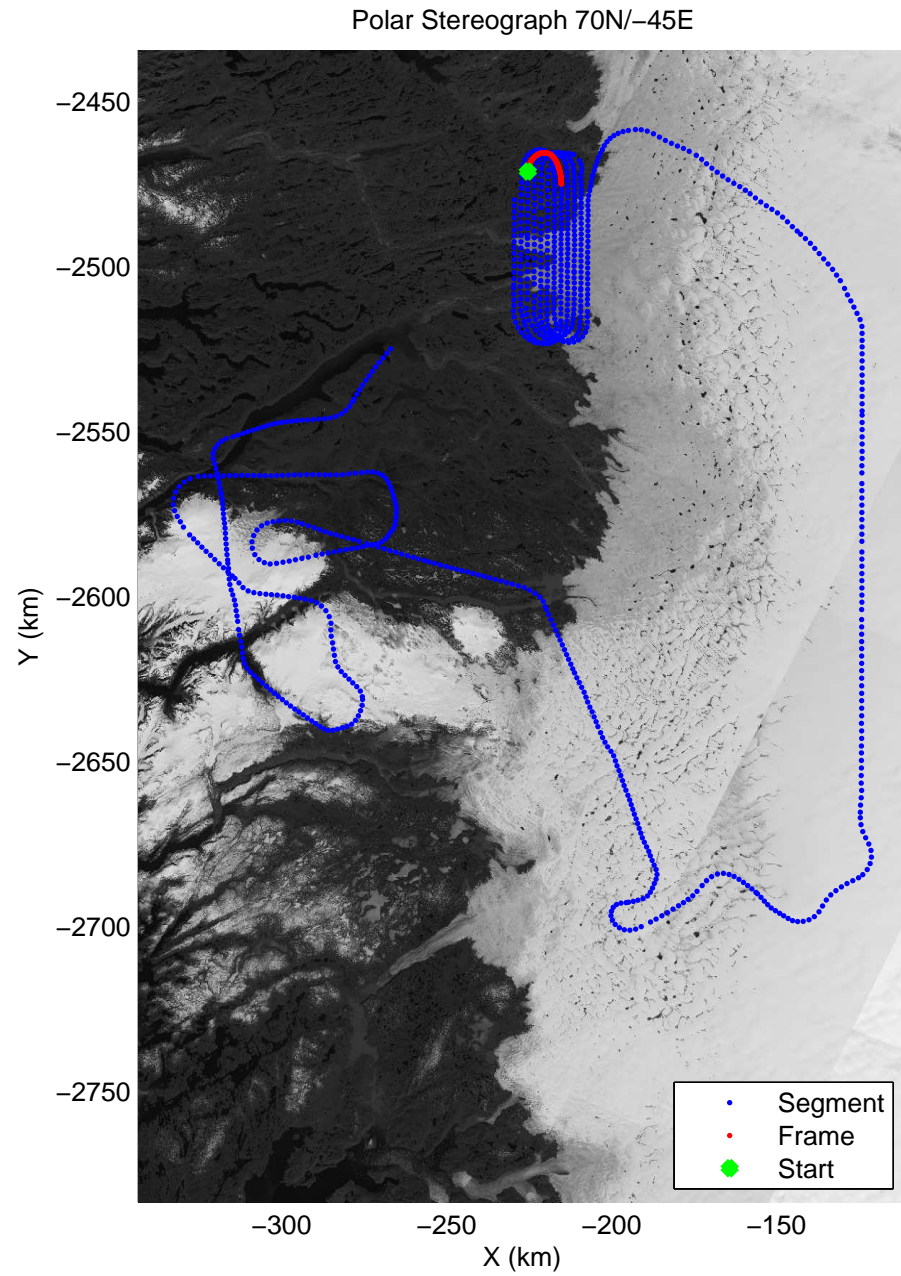

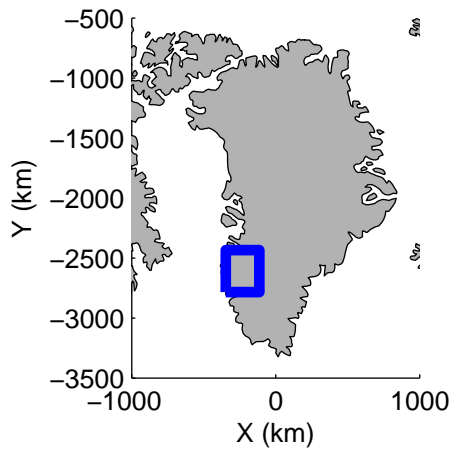




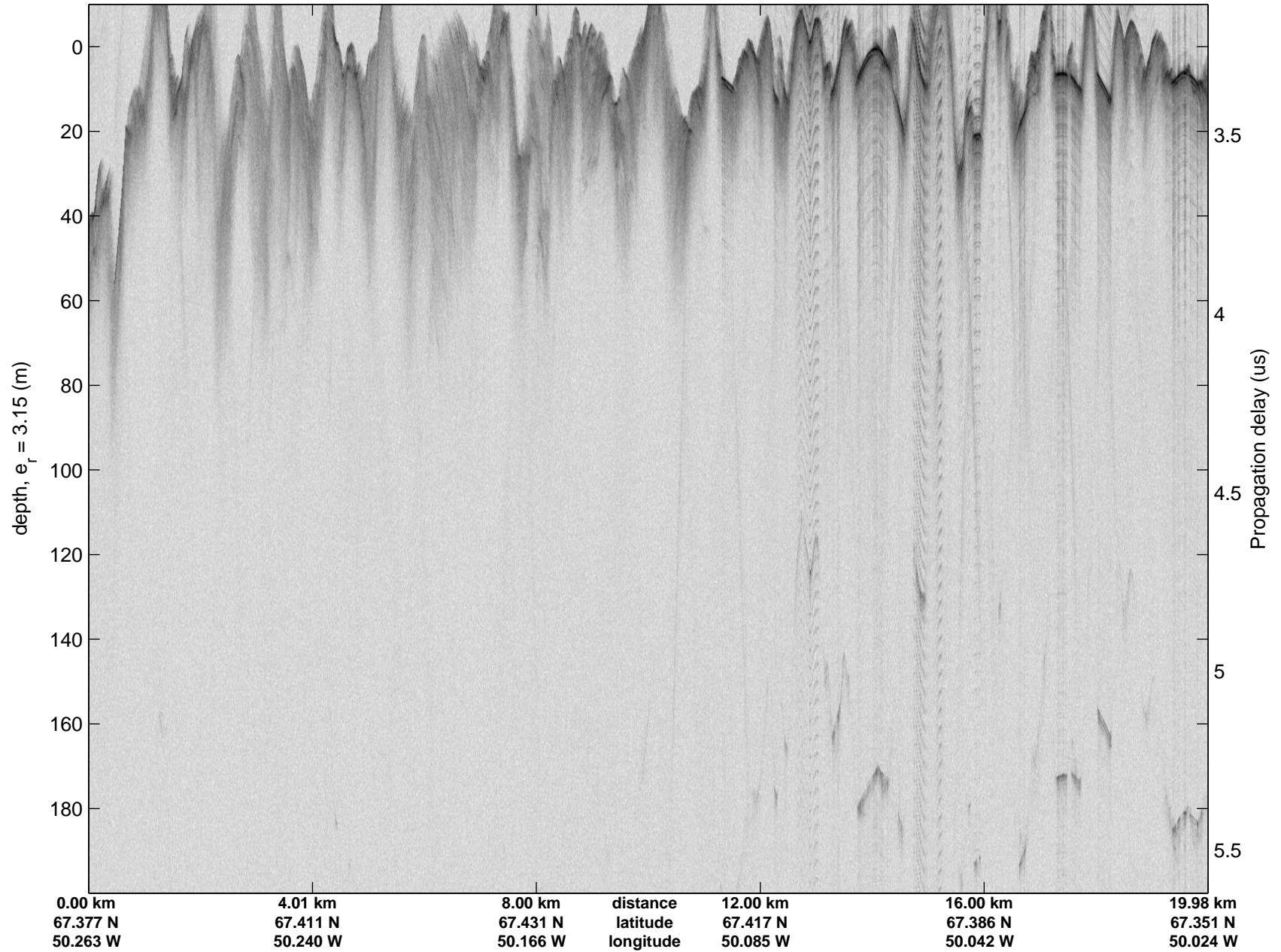
accum 2010\_Greenland\_P3: "Russell 01" 20100510\_01\_073: 14:35:29.9 to 14:37:53.8 GPS


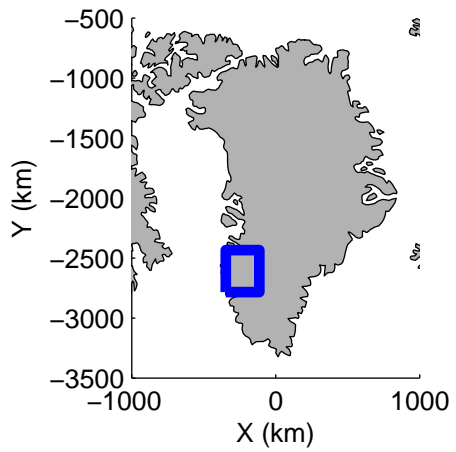




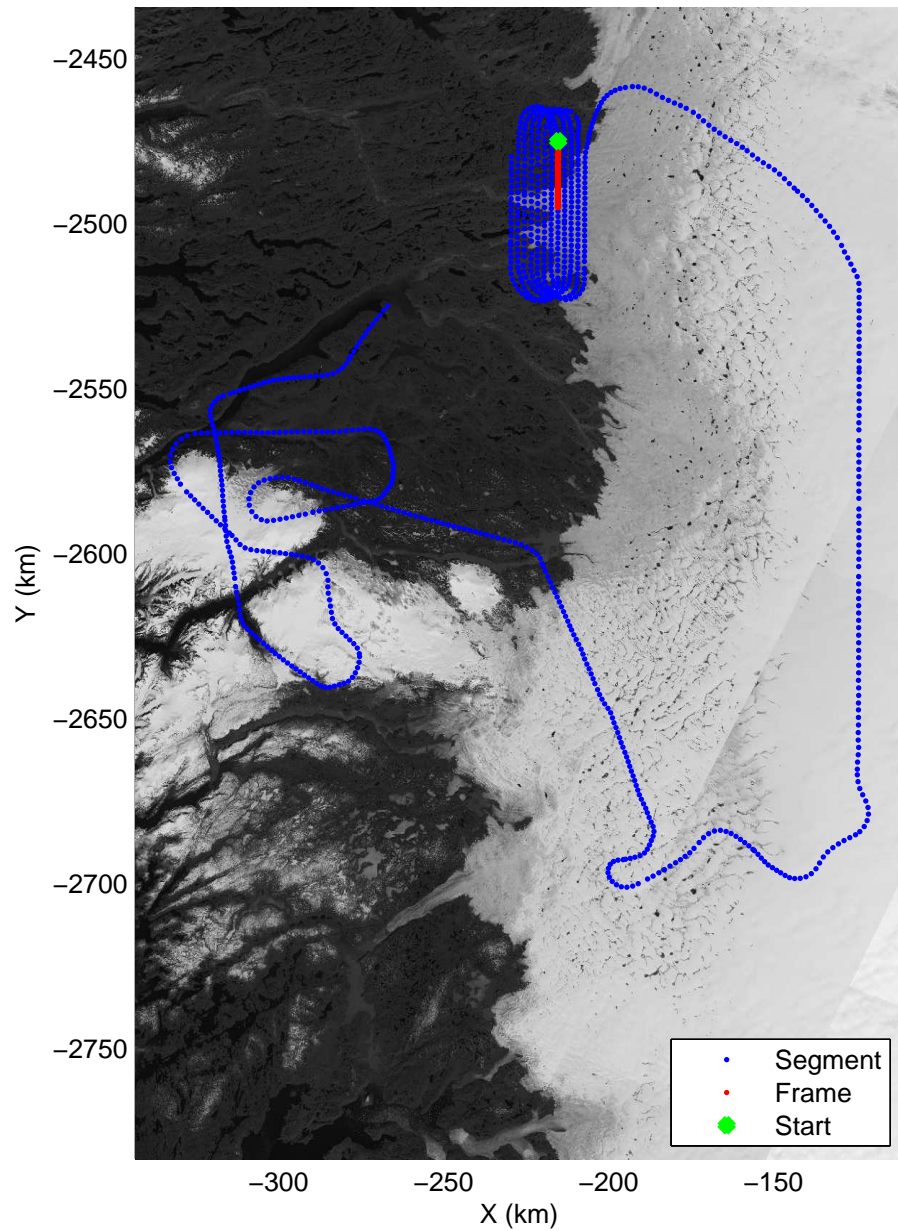


accum 2010\_Greenland\_P3: "Russell 01" 20100510\_01\_074: 14:37:54.0 to 14:41:06.4 GPS






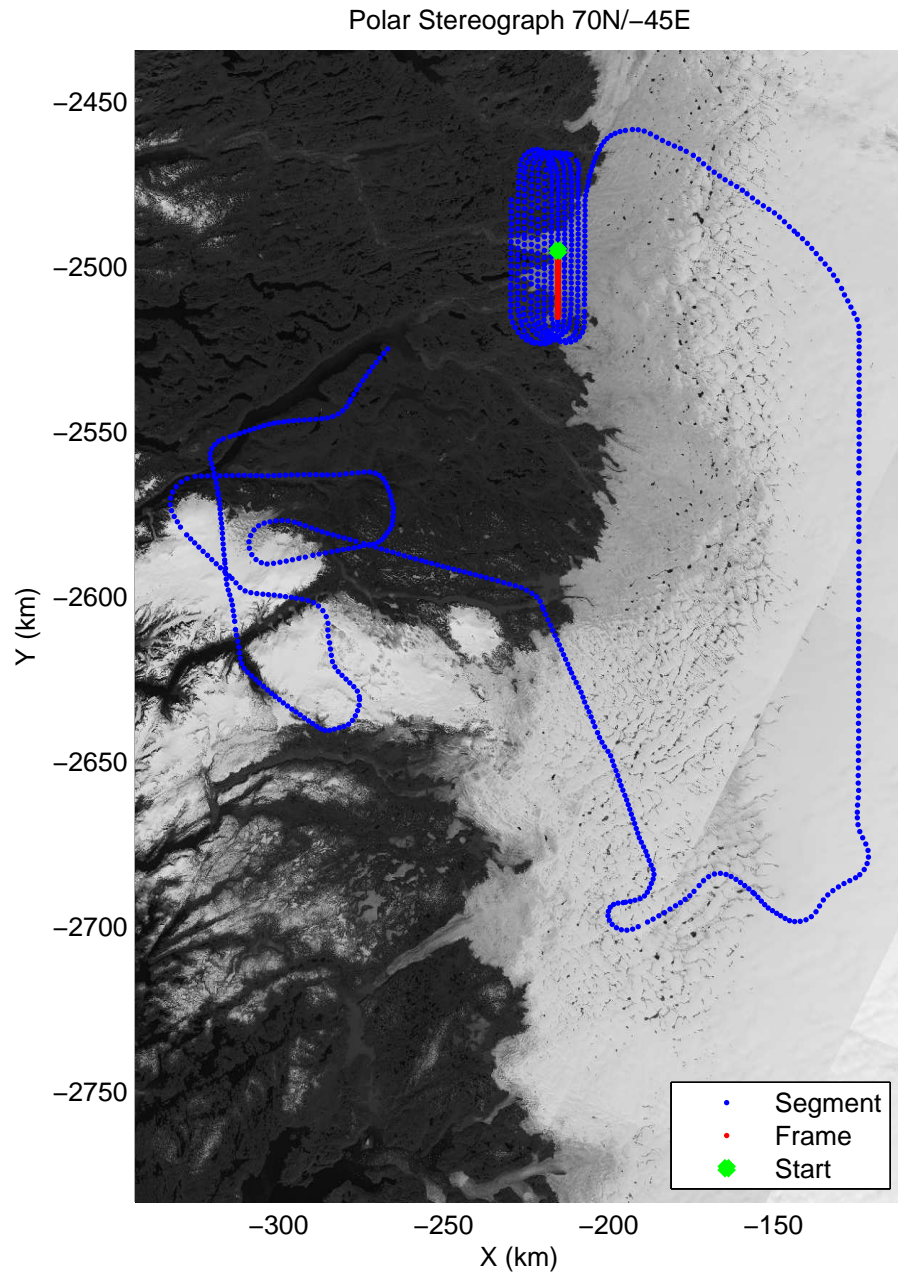

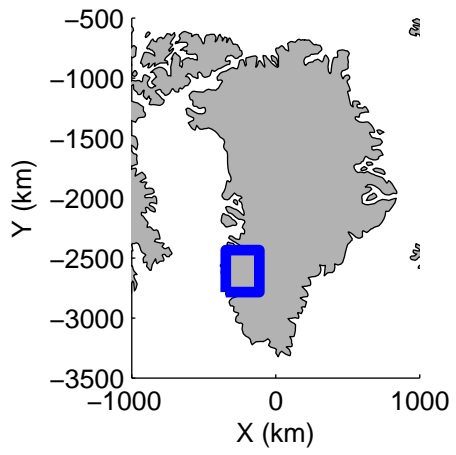
Polar Stereograph 70N/-45E






accum 2010\_Greenland\_P3: "Russell 01" 20100510\_01\_075: 14:41:06.5 to 14:44:10.6 GPS

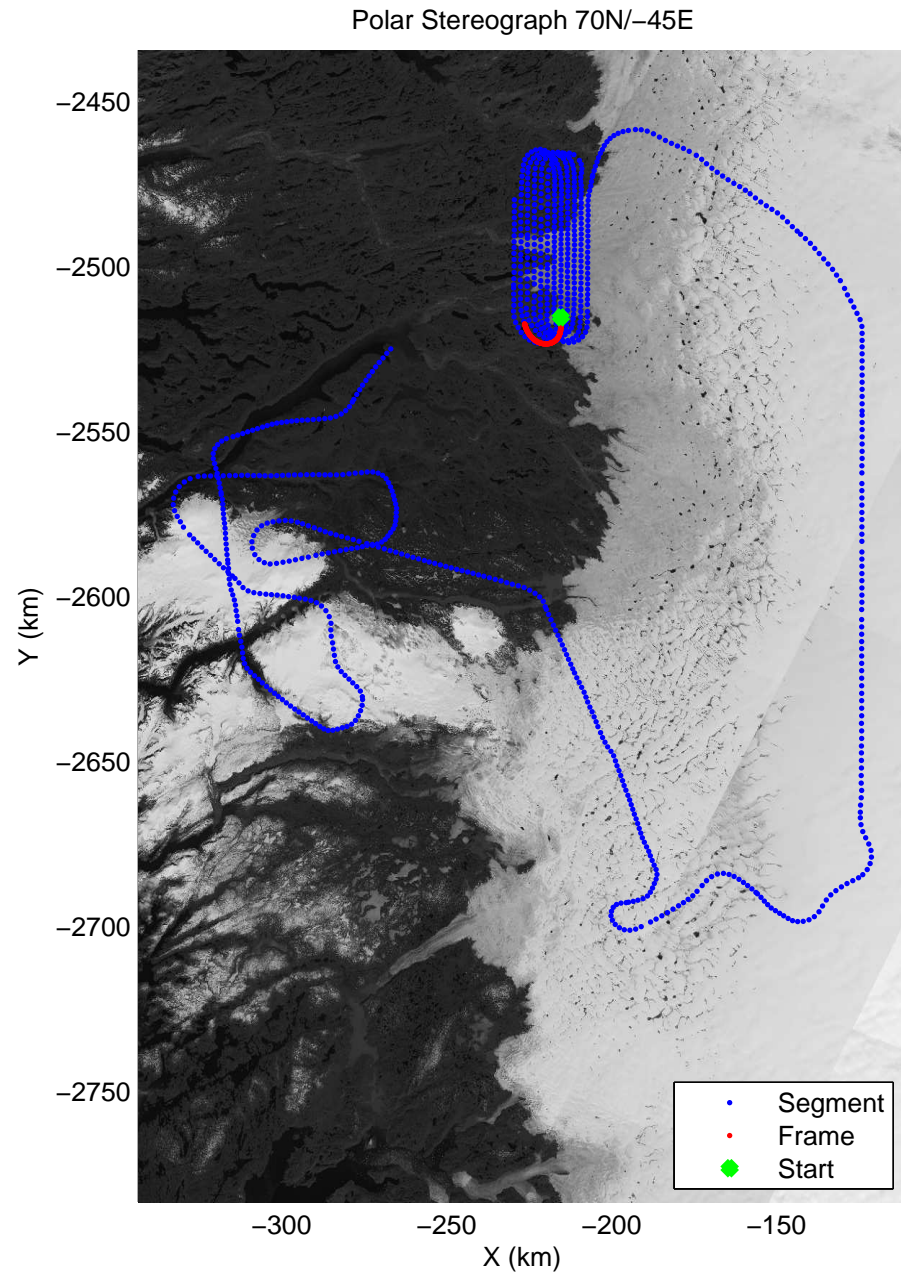
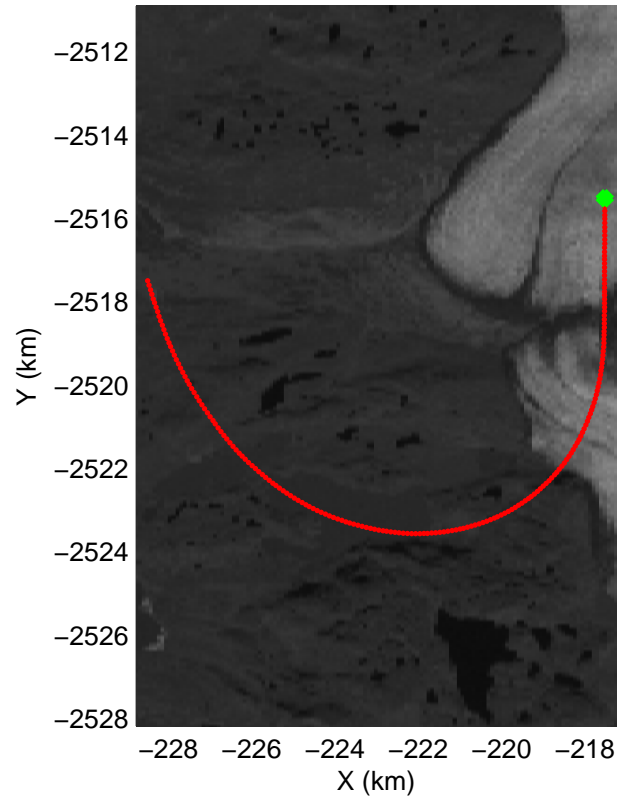
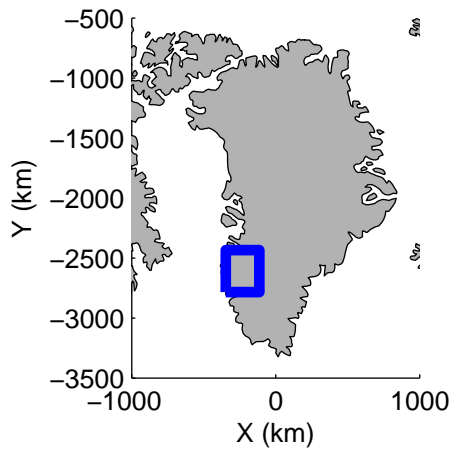





accum 2010\_Greenland\_P3: "Russell 01" 20100510\_01\_076: 14:44:10.8 to 14:46:58.1 GPS


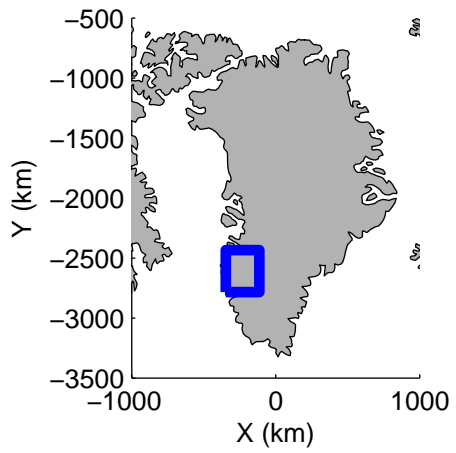




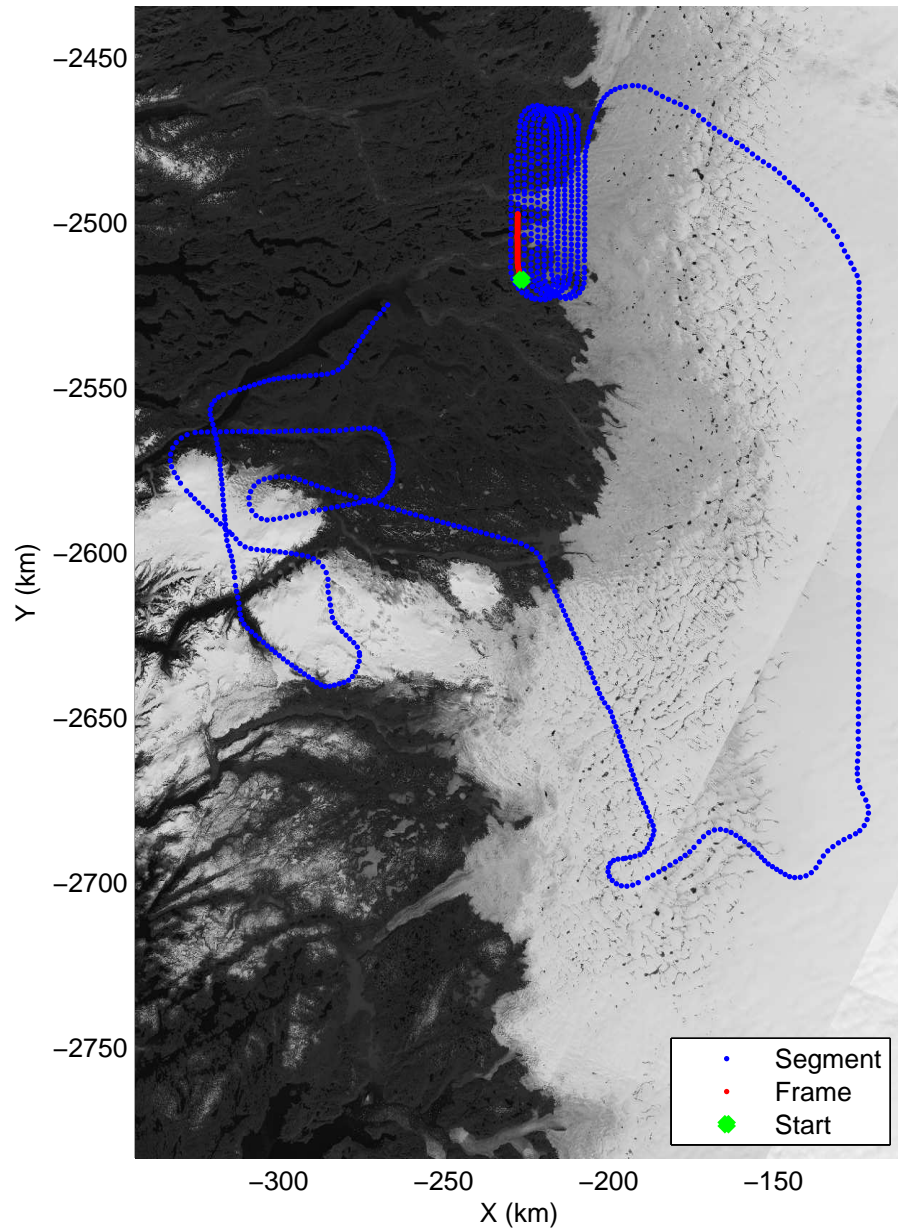


accum 2010\_Greenland\_P3: "Russell 01" 20100510\_01\_077: 14:46:58.3 to 14:49:54.0 GPS



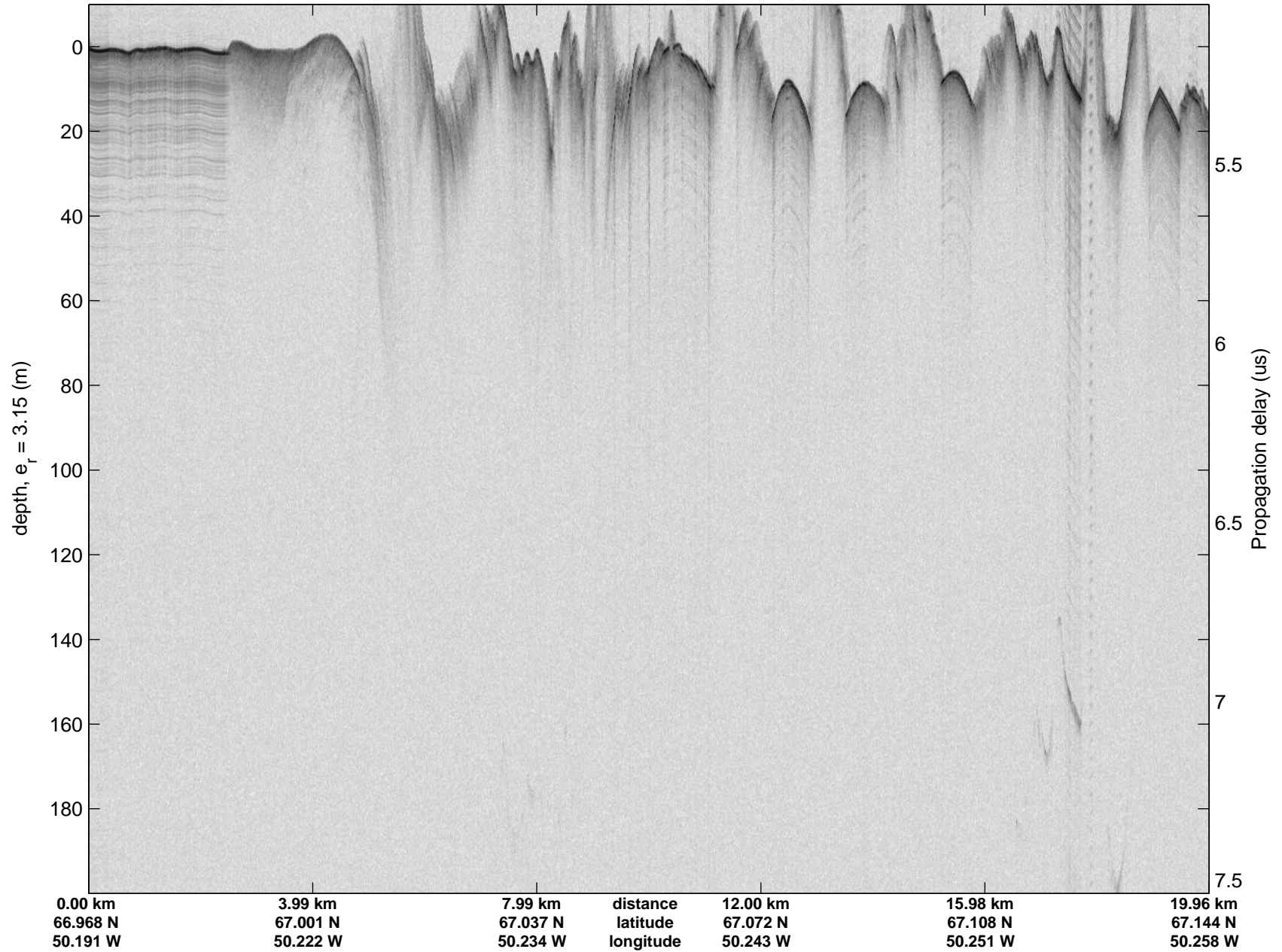


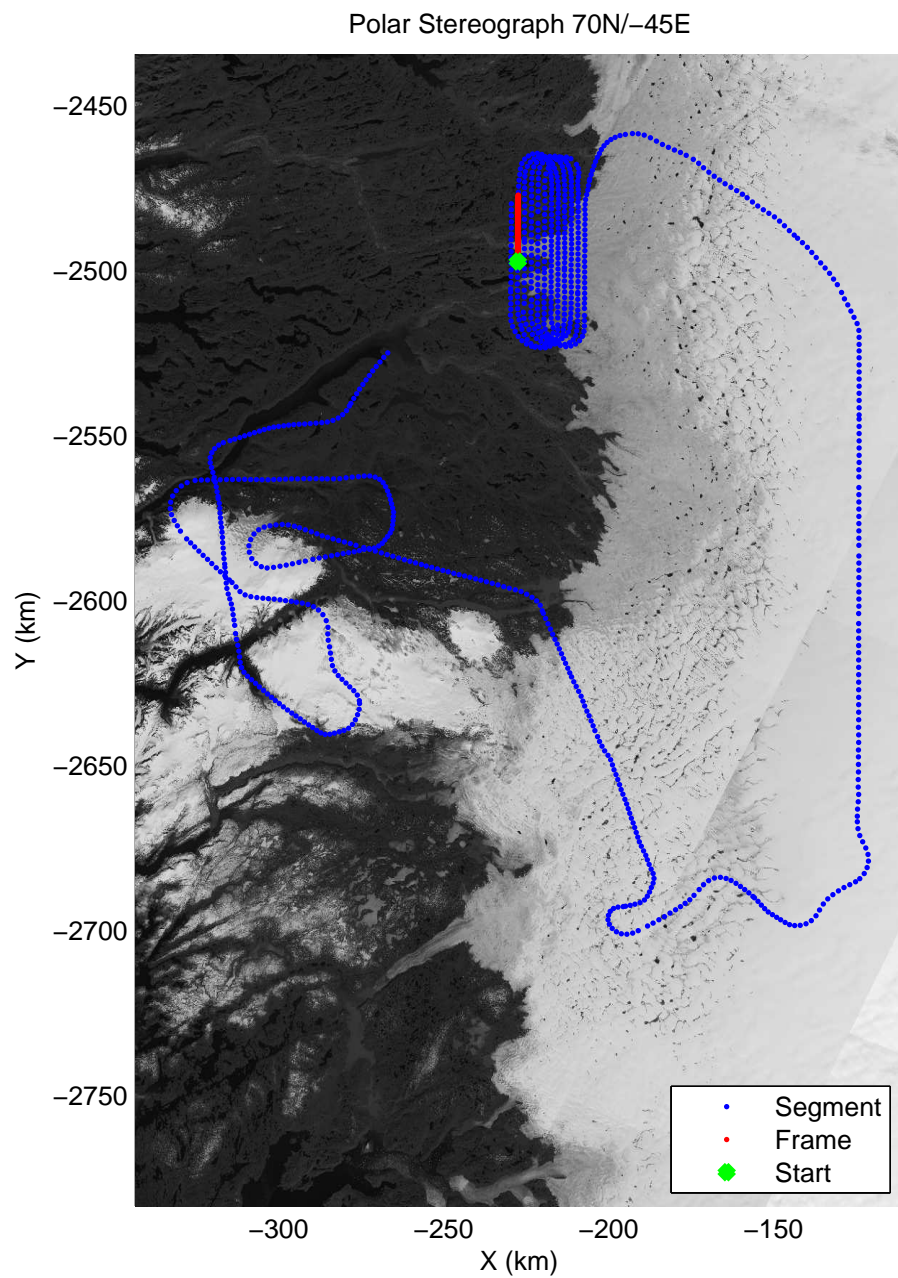

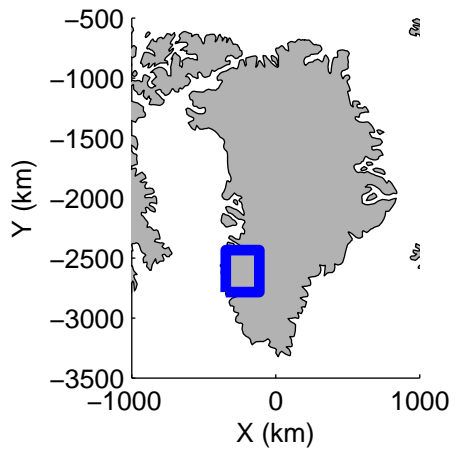
Polar Stereograph 70N/-45E



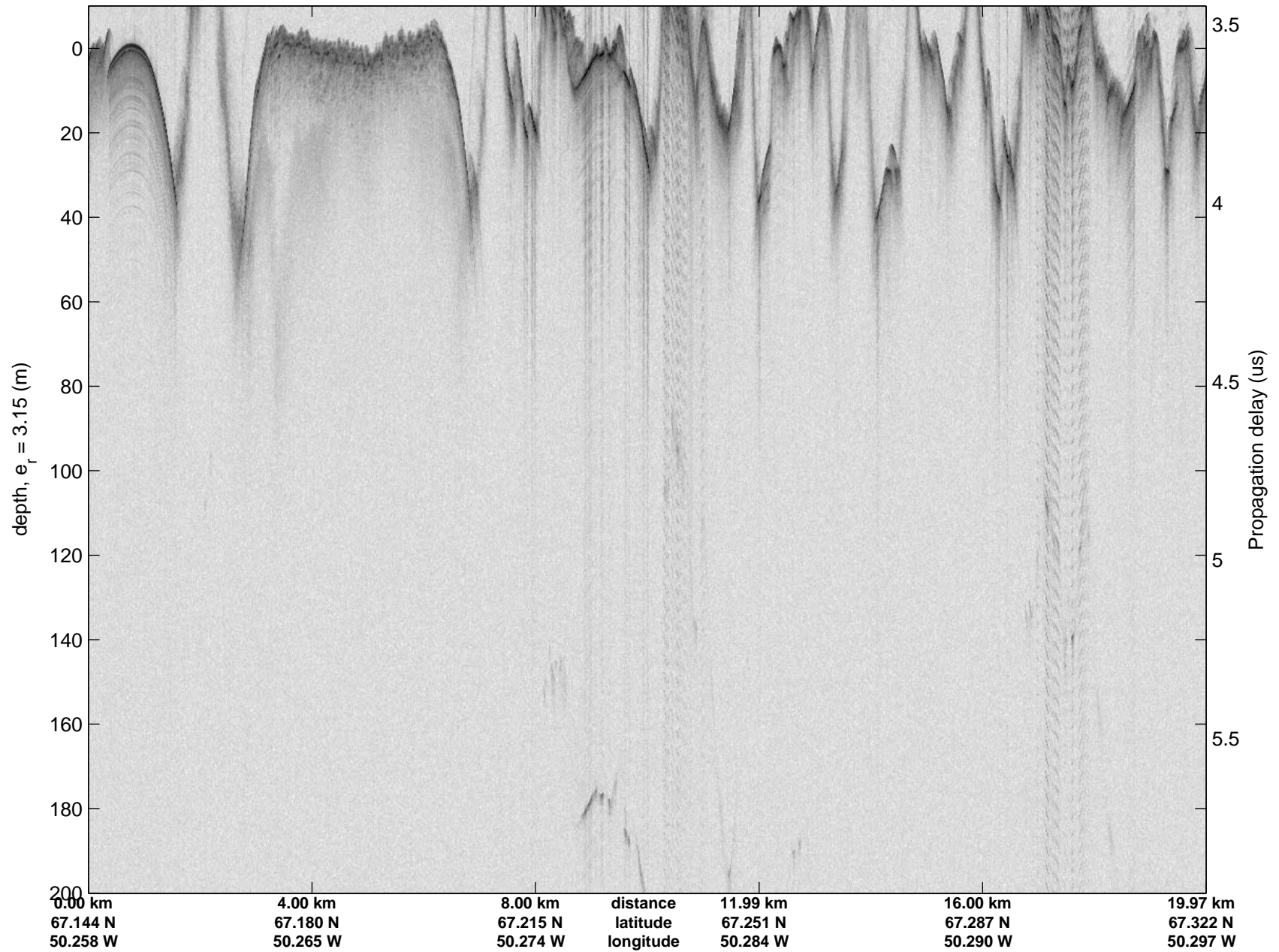


accum 2010\_Greenland\_P3: "Russell 01" 20100510\_01\_078: 14:49:54.2 to 14:52:19.5 GPS


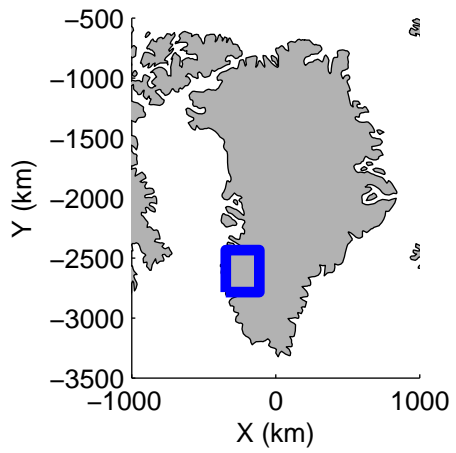




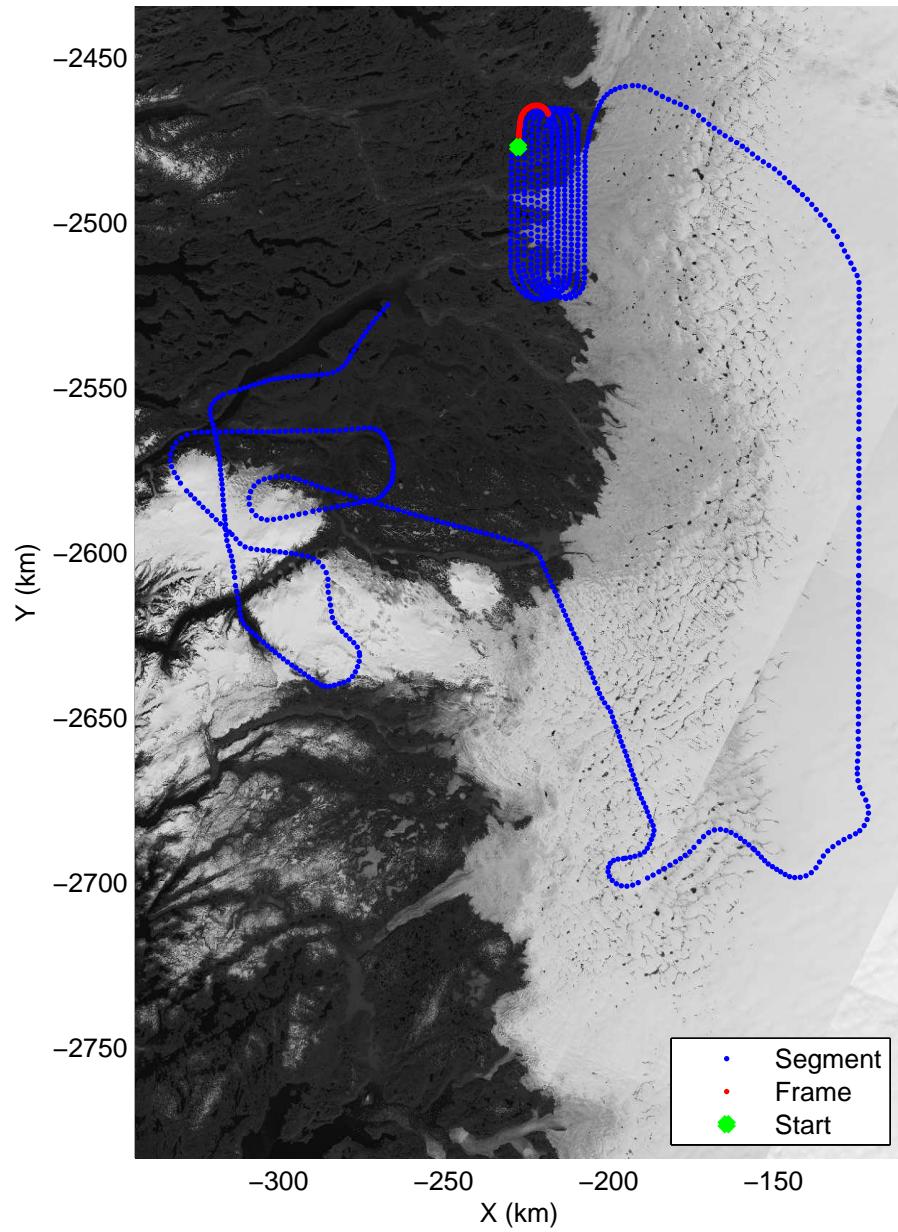
accum 2010\_Greenland\_P3: "Russell 01" 20100510\_01\_079: 14:52:19.7 to 14:54:35.7 GPS







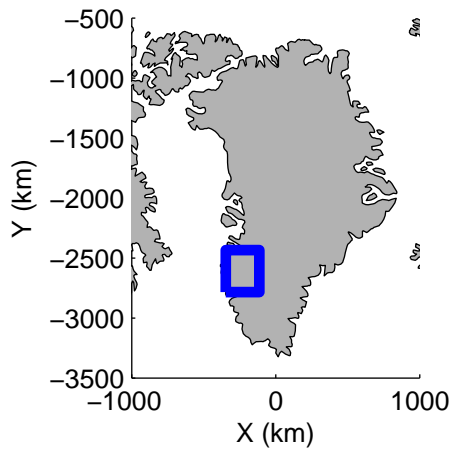


Polar Stereograph 70N/-45E

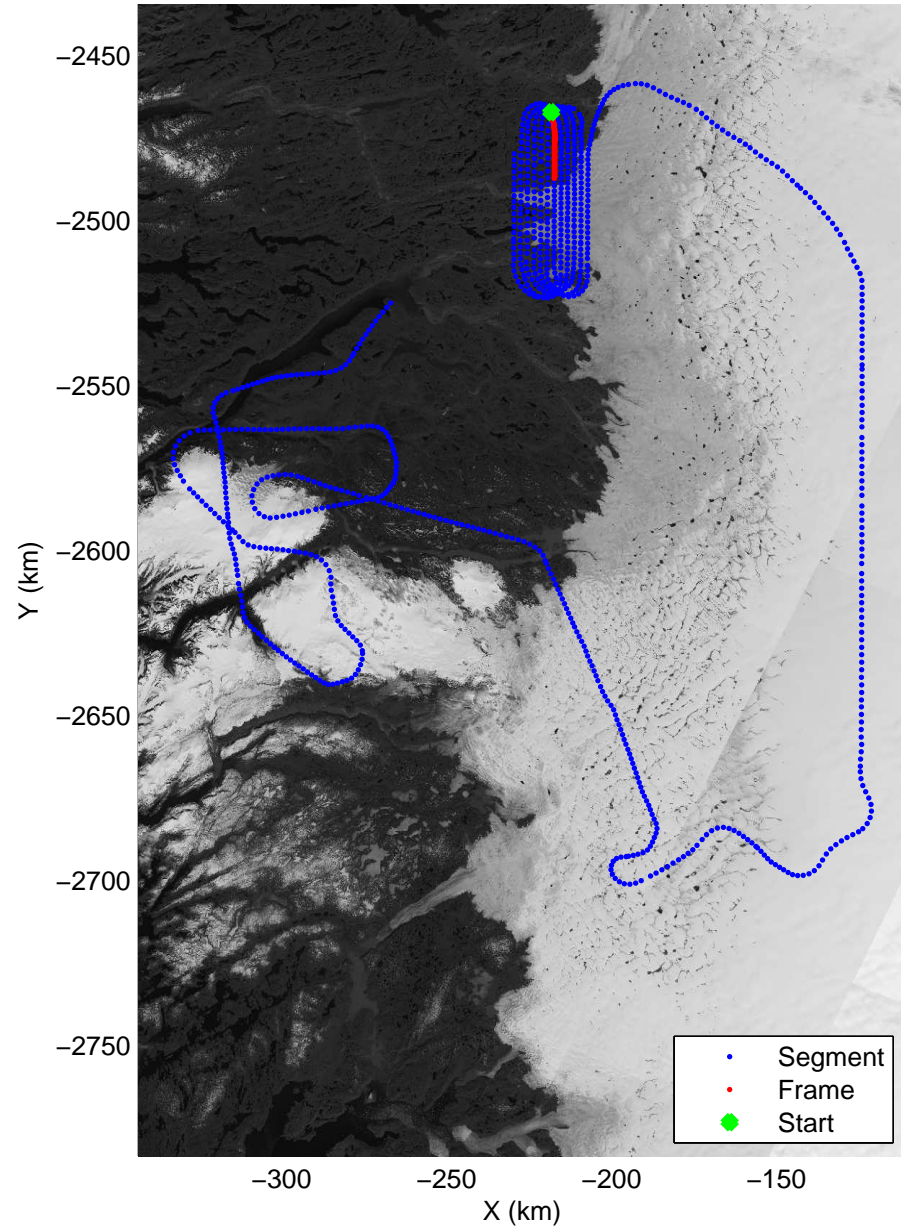


accum 2010\_Greenland\_P3: "Russell 01" 20100510\_01\_080: 14:54:35.8 to 14:57:31.1 GPS






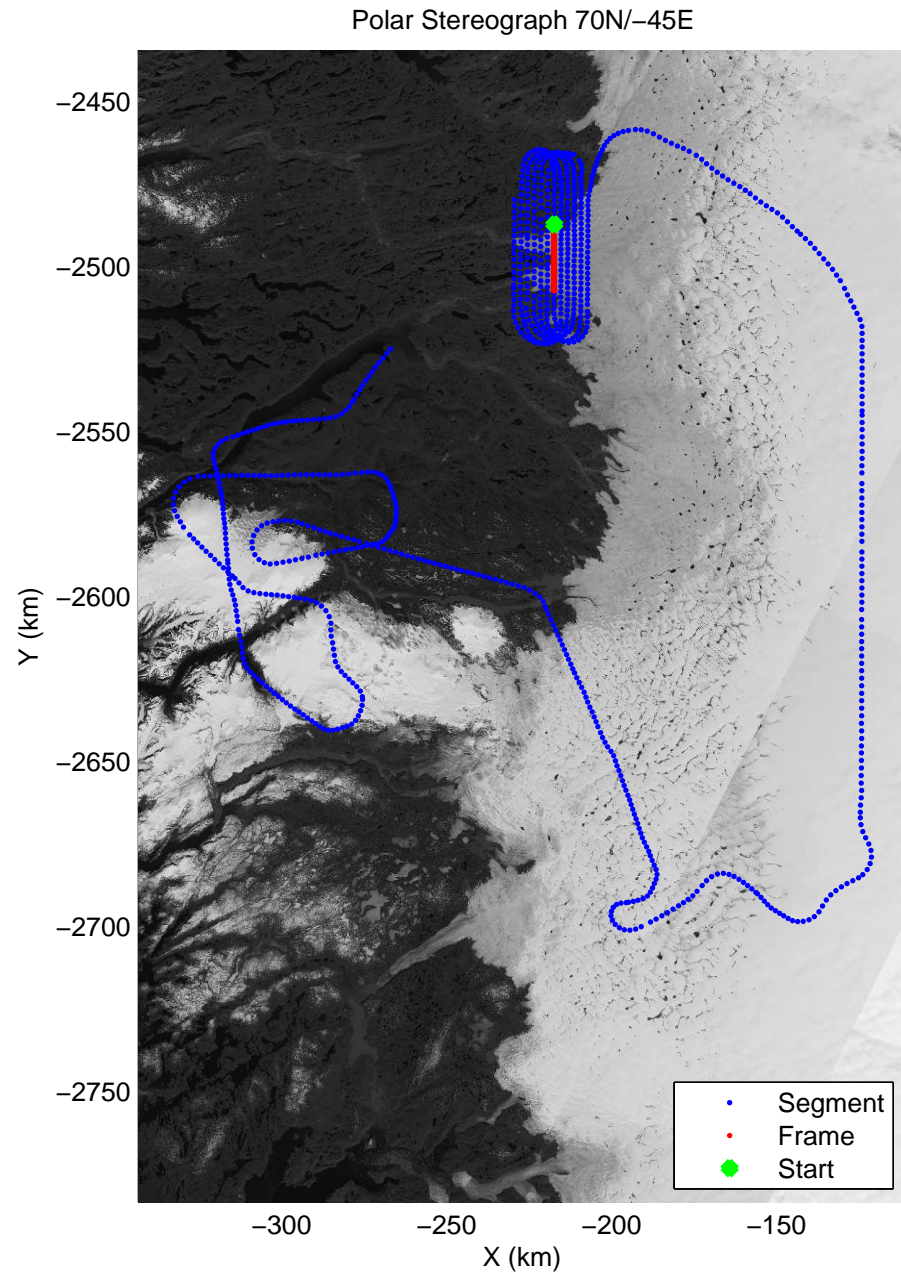

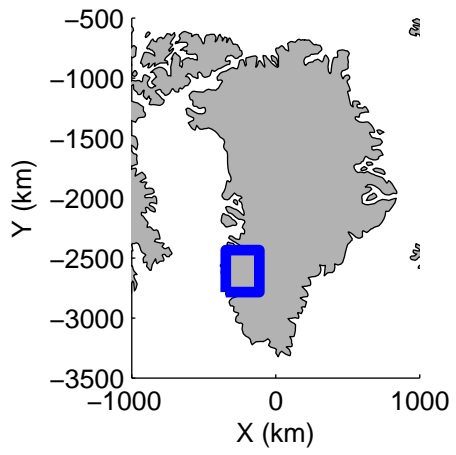
Polar Stereograph 70N/-45E






accum 2010\_Greenland\_P3: "Russell 01" 20100510\_01\_081: 14:57:31.2 to 15:00:39.5 GPS

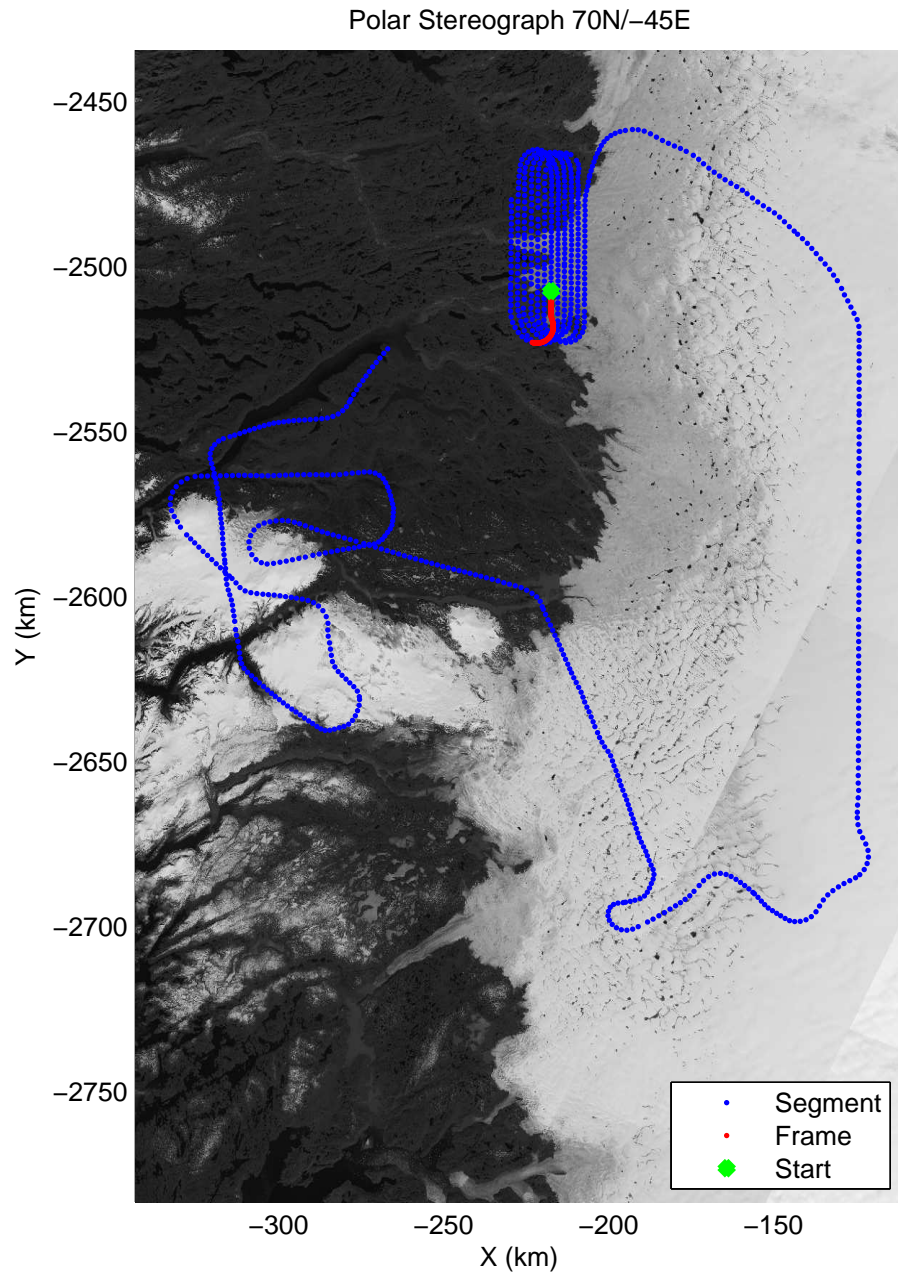
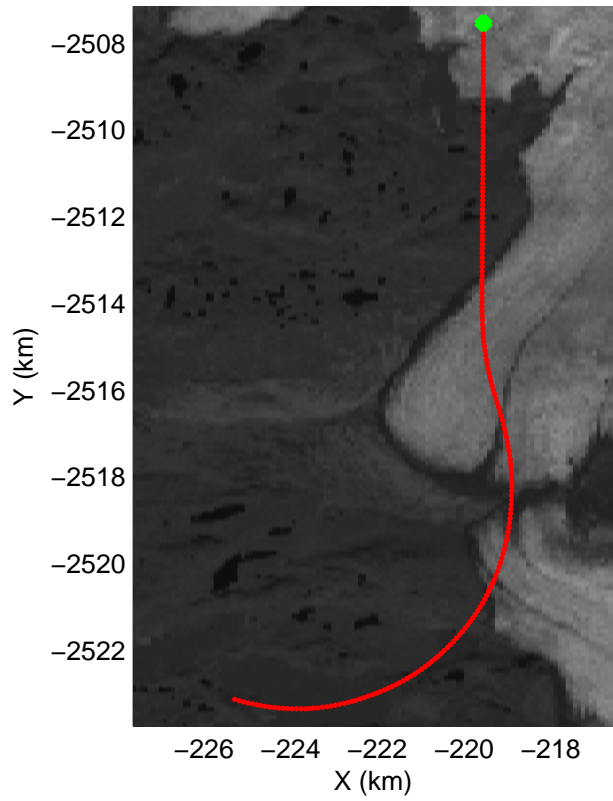
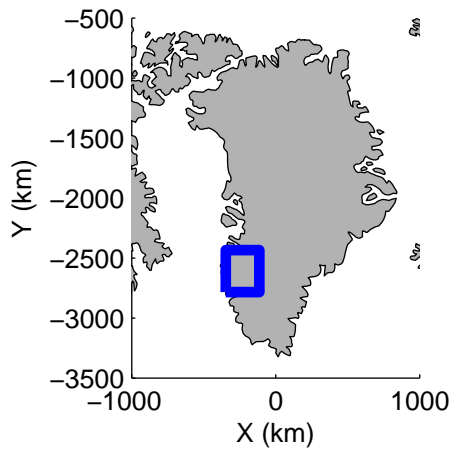





accum 2010\_Greenland\_P3: "Russell 01" 20100510\_01\_082: 15:00:39.7 to 15:03:36.2 GPS



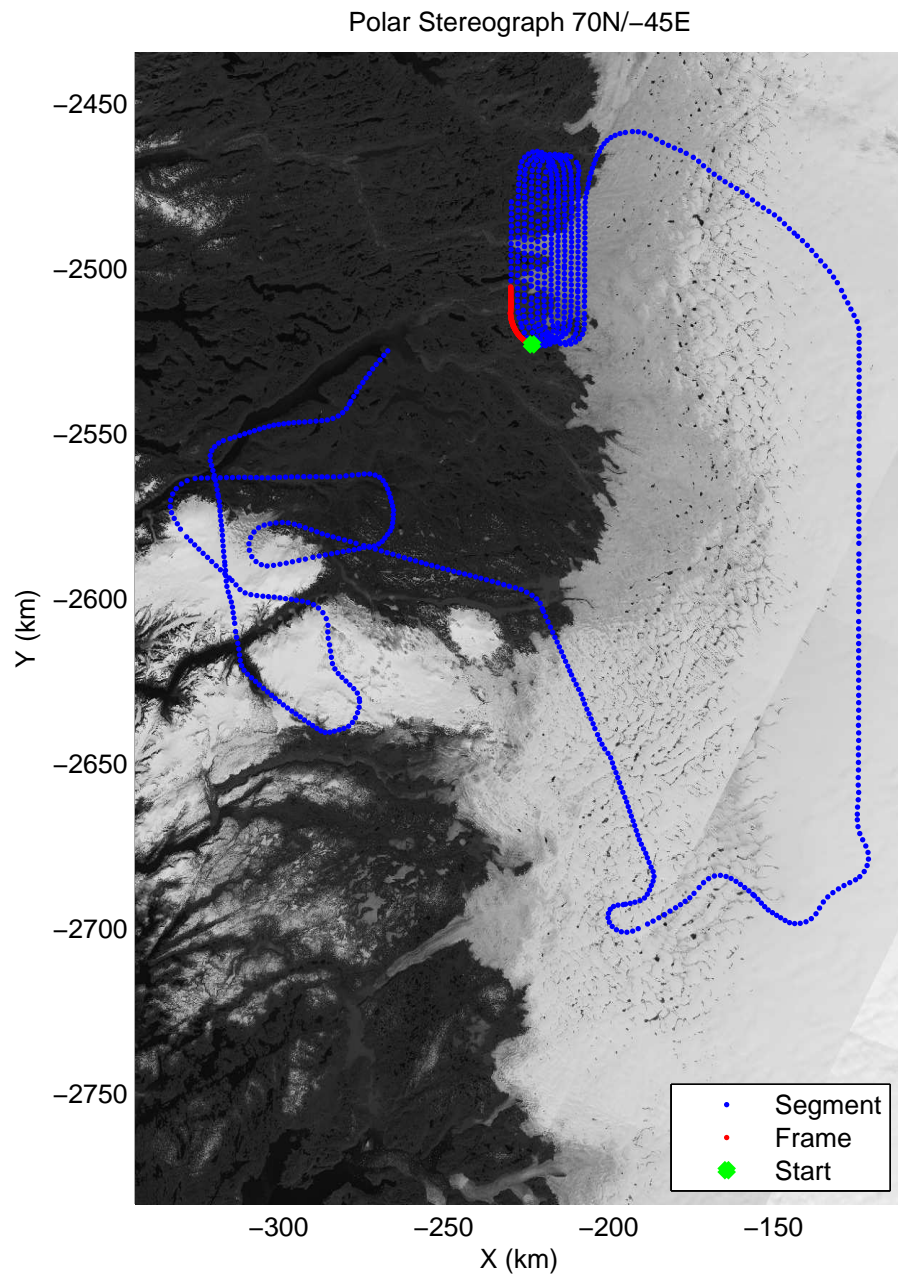

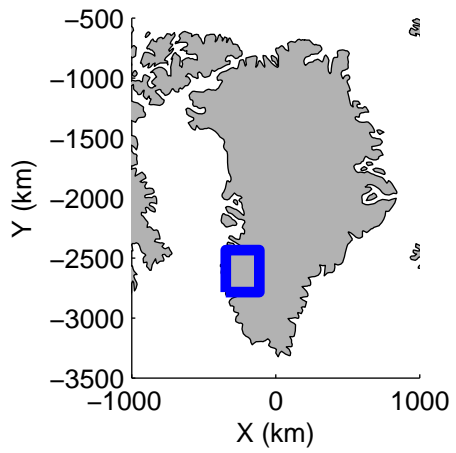




accum 2010\_Greenland\_P3: "Russell 01" 20100510\_01\_083: 15:03:36.4 to 15:06:32.4 GPS




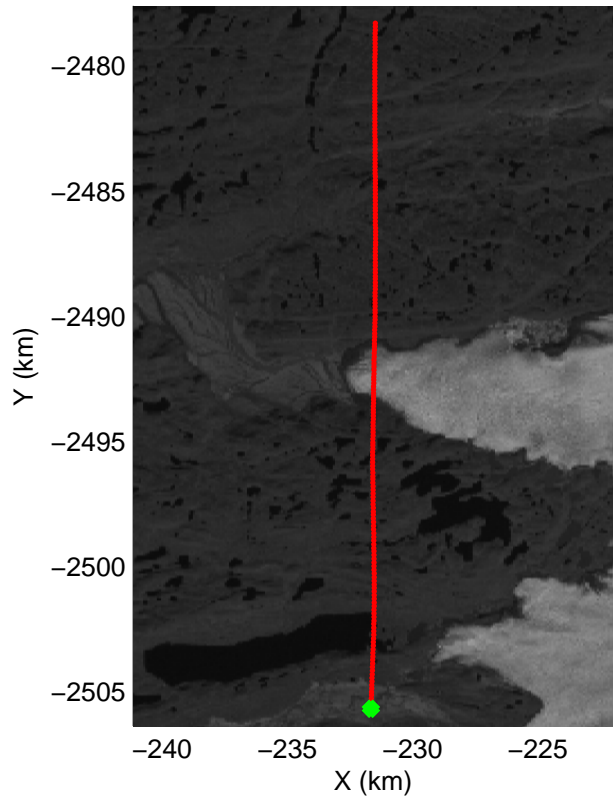
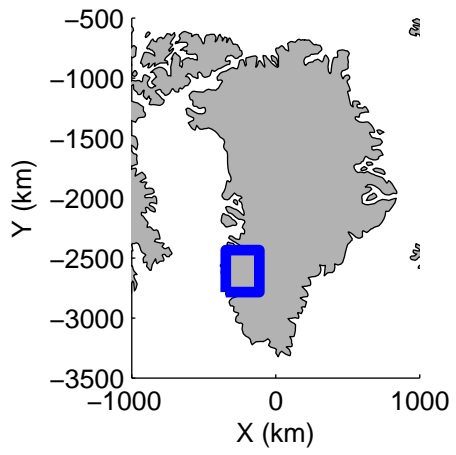




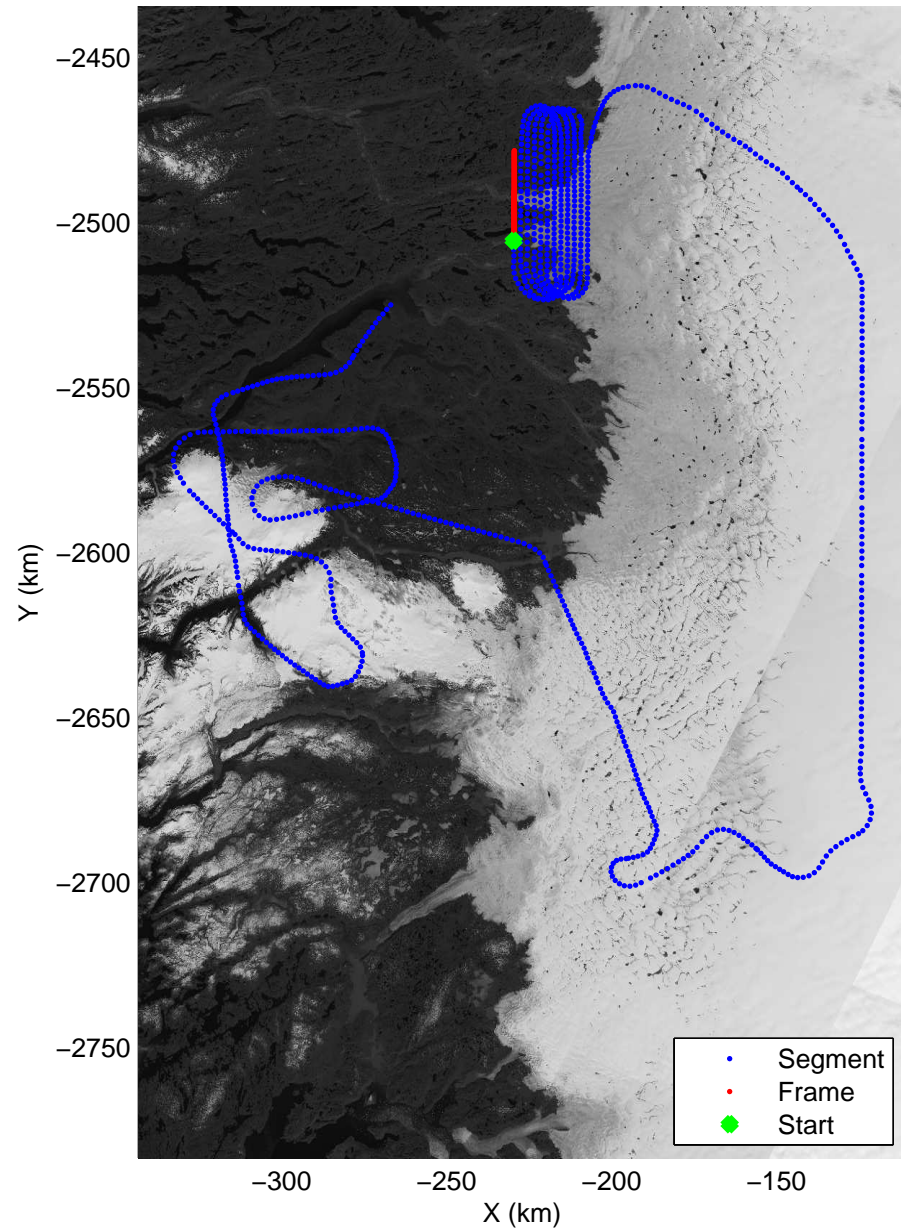


accum 2010\_Greenland\_P3: "Russell 01" 20100510\_01\_084: 15:06:32.7 to 15:09:10.1 GPS





Polar Stereograph 70N/-45E



accum 2010\_Greenland\_P3: "Russell 01" 20100510\_01\_085: 15:09:10.4 to 15:12:31.6 GPS

